

TELEVISION & CABLE

Factbook 2005

The Authoritative Reference for the Television, Cable and Electronics Industries

STATIONS VOLUME 1

0000213050092

LEXINGTON PUBLIC LIBRARY



The Television & Cable Factbook: ONLINE

Continuously Updated... Easy Internet Access... Fully Searchable...

Now you can access the entire contents of the **Television & Cable Factbook** database right on your desktop — or with any Internet connection.

Your subscription to the **Television & Cable Factbook: ONLINE** will provide you with access to more than 740,000 detailed records. And, best of all, the database is continuously updated to ensure you always have the most current industry intelligence.

The user-friendly query interface allows you to perform fully customized data searches—so you can retrieve data in a number of ways, tailored to your precise needs. Options extensive and flexible, but after just a few hours and hours of cumbersome research time.

For Reference

Not to be taken from this room

So sign up for a **FREE 7-day trial** today and see for yourself why the **Factbook: ONLINE** is an indispensable tool for you and your business. If you subscribe, you'll recover your investment in just a few searches. The convenient access to industry data ensures your subscription will easily pay for itself, again and again. The **Factbook: ONLINE** will save you a great deal of time, effort and money.

Sign up right now at www.warren-news.com.



WARREN COMMUNICATIONS NEWS

2115 Ward Court, N.W.

Washington, DC 20037

Phone: 800-771-9202

Fax: 202-293-3435

E-mail: info@warren-news.com

Web: www.warren-news.com

HANDY
POCKET
DIRECTORY OF
TELEVISION
STATIONS
IN OPERATION
2005

DISTRIBUTED AS A
SUPPLEMENT OF THE --

TELEVISION & CABLE
FACTBOOK

PUBLISHED BY
WARREN COMMUNICATIONS NEWS
2115 Ward Court, N.W.
Washington, D.C. 20037
(800) 771-9202

TELEVISION STATIONS IN OPERATION

As of January 11, 2005

STATION KEY

Analog Channel Numbers in Parentheses. Allocated Digital Channel Numbers for U.S. Stations follow Analog Channel Numbers

- † Indicates Non-Commercial Public/Educational Station
- A Indicates ABC
- C Indicates CBS
- N Indicates NBC
- F Indicates Fox
- U Indicates UPN
- W Indicates WB
- X Indicates PAX
- H Indicates HSN
- T Indicates TBN
- S Indicates Univision
- O Indicates Telemundo
- L Indicates Telefutura
- P Indicates PBS
- E Indicates Educational
- I Indicates Independent

—PLEASE NOTE—

If you provide us with the name and address of someone who **should be** using the *Television & Cable Factbook*, we'll be happy to send you up to 5 **FREE** copies of the Handy Pocket Directory. Your request must be in writing on your letterhead. Please address your letter to the attention of our Circulation Department.



WARREN COMMUNICATIONS NEWS

2115 Ward Court, N.W.
Washington, D.C. 20037
(800) 771-9202

ALABAMA

Anniston	WJSU-TV	(40)	9	A
Bessemer	WDBB	(17)	18	W
Birmingham	WBRC	(6)	50	F
	†WBIQ	(10)	53	P
	WVTM-TV	(13)	52	N
	WTTO	(21)	28	W
	WIAT	(42)	30	C
	WABM	(68)	36	U
Demopolis	†WIIQ	(41)	19	P
Dothan	WTVY	(4)	36	C
	WDHN	(18)	21	A
Dozier	†WDIQ	(2)	11	P
Florence	WHDF	(15)	14	U
	WYLE	(26)	20	W
	†WFIQ	(36)	22	P
Gadsden	WPXH	(44)	45	X
	WTJP-TV	(60)	26	T
Gulf Shores	WBPB	(55)	55	W
Huntsville	WHNT-TV	(19)	59	C
	†WHIQ	(25)	24	P
	WAAY-TV	(31)	32	A
	WZDX	(54)	41	F
Huntsville-Decatur	WAFF	(48)	49	N
Louisville	†WGIQ	(43)	44	P
Mobile	WKRQ-TV	(5)	27	C
	WALA-TV	(10)	9	F
	WPMI-TV	(15)	47	N
	WMPV-TV	(21)	20	T
	†WEIQ	(42)	41	P
Montgomery	WSFA	(12)	14	N
	WCOV-TV	(20)	16	F
	†WAIQ	(26)	27	P
	WNCB	(32)	51	A
	WMCF-TV	(45)	46	T
Montgomery-Selma	WAKA	(8)	55	C
Mount Cheaha State Park	†WCIC	(7)	56	P
Opelika-Auburn	WSWS-TV	(66)	31	W
Ozark	WDFX-TV	(34)	33	F
Troy	WRJM-TV	(67)	48	U
Tuscaloosa	WCFT-TV	(33)	5	A
Tuskegee	WBMM	(22)	24	I

ALASKA

Anchorage	KTUU-TV	(2)	10	N
	KTBY	(4)	20	F
	KYES	(5)	6	U,W
	†KAKM	(7)	8	P
	KTVA	(11)	28	C
	KIMO	(13)	12	A
	KDMD	(33)	32	X,H
Bethel	†KYUK-TV	(4)	3	E
Fairbanks	KATN	(2)	18	A
	KFXF	(7)	22	F
	†KUAC-TV	(9)	24	P
	KTVF	(11)	26	N
Juneau	†KTOO-TV	(3)	10	P
	KJUD	(8)	11	A
Ketchikan	KUBD	(4)	13	C
North Pole	KJNP-TV	(4)	20	T
Sitka	KTNL	(13)	2	C

ARIZONA

Douglas	KFTU-TV	(3)	3	L
Flagstaff	KNAZ-TV	(2)	22	N
	KTFI	(4)	18	I
	KCFG	(9)	32	I
	KFPH-TV	(13)	27	L
Green Valley	KUVE-TV	(46)	47	S
Holbrook	KPHZ	(11)	11	I
Kingman	KMOH-TV	(6)	19	W
Phoenix	KTVK	(3)	24	I
	KPHO-TV	(5)	17	C
	†KAET	(8)	29	P

	KSZA-TV	(10)	31	F
	KNXV-TV	(15)	56	A
	KPAZ-TV	(21)	20	T
	KTVW-TV	(33)	34	S
	†KDTP	(39)	39	E
	KUTP	(45)	26	U
	KASW	(61)	49	W
Phoenix-Mesa	KPNX	(12)	36	N
Prescott	KAZT	(7)	25	I
Sierra Vista	KWBA	(58)	44	W
Tolleson	KPPX	(51)	52	X
Tucson	KVOA	(4)	23	N
	†KUAT-TV	(6)	30	P
	KGUN	(9)	35	A
	KMSB-TV	(11)	25	F
	KOLD-TV	(13)	32	C
	KTTU-TV	(18)	19	U
	†KUAS-TV	(27)	28	P
	KHRR	(40)	42	O
Yuma	KYMA	(11)	41	N
	KSWT	(13)	16	C
Yuma-Mexicali	XHBC-TV	(3)	—	S

ARKANSAS

Arkadelphia	†KETG	(9)	13	P
Camden	KYPX	(49)	44	H
El Dorado	KEJB	(43)	43	U
Eureka Springs	KWFT	(34)	34	W
Fayetteville	†KAFT	(13)	9	P
	KHOG-TV	(29)	15	A
Fort Smith	KFSM-TV	(5)	18	C
	KFTA-TV	(24)	27	N
	KHBS	(40)	21	A
Harrison	KWBM	(31)	31	W
Hot Springs	KVTH	(26)	14	I
Jonesboro	KAIT	(8)	9	A
	†KTEJ	(19)	20	P
	KVTJ	(48)	49	I
Little Rock	†KETS	(2)	5	P
	KARK-TV	(4)	32	N
	KATV	(7)	22	A
	KTHV	(11)	12	C
	KLRT	(16)	30	F
	KWBF	(42)	43	X
Mountain View	†KEMV	(6)	13	P
Newark	†KLEP	(17)	27	E
Pine Bluff	KVTN	(25)	24	I
	KASN	(38)	39	U
Rogers	KNWA-TV	(51)	50	N
Springdale	KSNB-TV	(57)	39	I

CALIFORNIA

Anaheim	KDOC-TV	(56)	32	I
Arcata	KAEF	(23)	22	A
Avalon	KAZA-TV	(54)	47	I
Bakersfield	KGET	(17)	25	N
	KERO-TV	(23)	10	A
	KBAK-TV	(29)	33	C
	KUVI-TV	(45)	55	U
Barstow	KHIZ	(64)	44	I
Ceres	†KBSV	(23)	15	E
Chico	KHSL-TV	(12)	43	C
	KNVN	(24)	36	N
Clovis	KGMC	(43)	44	I
Concord	KTNC-TV	(42)	63	I
Corona-Los Angeles	KVEA	(52)	39	O
Cotati	†KRCB	(22)	23	P
El Centro	KVYE	(7)	22	S
	KECY-TV	(9)	48	F
Eureka	KIEM-TV	(3)	16	N
	KVIO	(6)	17	C
	†KEET	(13)	11	P
	KBVU	(29)	28	F
Fort Bragg	KUNO-TV	(8)	15	I
Fresno	†KVPT	(18)	40	P

—CALIFORNIA—
(continued)

Fresno	KSEE	(24)	38	N
	KFSN-TV	(30)	9	A
	KGPE	(47)	34	C
	KAIL	(53)	7	U
Hanford-Fresno	KFTV	(21)	20	S
Huntington Beach	†KCOE-TV	(50)	48	P
Long Beach	KSCI	(18)	61	I
Los Angeles	KCBS-TV	(2)	60	C
	KNBC	(4)	36	N
	KTLA	(5)	31	W
	KABC-TV	(7)	53	A
	KCAL-TV	(9)	43	I
	KTTV	(11)	65	F
	KCOP-TV	(13)	66	U
	KWHY-TV	(22)	42	I
	†K CET	(28)	59	P
	KMEX-TV	(34)	35	S
	†KLCS	(58)	41	P
Merced	KNSO	(51)	5	O
Modesto	KUVS-TV	(19)	18	S
Monterey	KION	(46)	32	C
Novato	KTLN-TV	(68)	47	I
Oakland-San Francisco	KTVU	(2)	56	F
Ontario	KFTR-TV	(46)	29	L
Oxnard	KBEH	(63)	24	I
Palm Springs	KMIR-TV	(36)	46	N
	KESO-TV	(42)	52	A
Paradise	KCVU	(30)	20	U
Porterville	KTFE-TV	(61)	48	L
Rancho Palos Verdes	KXLA	(44)	51	I
Redding	†KIDE-TV	(9)	18	P
Redding-Chico	KRCR-TV	(7)	34	A
Riverside	KRCA	(62)	68	I
Sacramento	KCRA-TV	(3)	35	N
	KXTV	(10)	61	A
	KSPX	(29)	48	X
	KMAX-TV	(31)	21	U
Sacramento-Stockton	†K VIE	(6)	53	P
	KTXL	(40)	55	F
Salinas-Monterey	KSBW	(8)	10	N
	KCBA	(35)	13	F
	KSMS-TV	(67)	31	S
San Bernardino	†K VCR-TV	(24)	26	P
	KPXN	(30)	38	X
San Diego	KFMB-TV	(8)	55	C
	KGTV	(10)	25	A
	†K PBS	(15)	30	P
	KNSD	(39)	40	N
	KUSI-TV	(51)	18	U
	KSWB-TV	(69)	19	W
San Francisco	KRON-TV	(4)	57	I
	KPIX-TV	(5)	29	C
	KGOTV	(7)	24	A
	†K QED	(9)	30	P
	KDTV	(14)	51	S
	KBWB	(20)	19	W
	KTSF	(26)	27	I
	†K MTP-TV	(32)	33	P
	KCNS	(38)	39	I
	KBHK-TV	(44)	45	U
Sanger	KFRE-TV	(59)	36	W
San Jose	KNTV	(11)	12	N
	KICU-TV	(36)	52	I
	KSTS	(48)	49	O
	†K TEH	(54)	50	P
	KKPX	(65)	41	X
San Luis Obispo	KSBY	(6)	15	N
	KTAS	(33)	34	O
San Mateo-San Francisco	†KCSM-DT	—	43	P
Santa Ana	KTBN-TV	(40)	23	T
Santa Barbara	KEYT-TV	(3)	27	A
	KPMR	(38)	21	S
Santa Maria	KCOY-TV	(12)	19	C
Santa Rosa	KFTY	(50)	54	I
Stockton-Sacramento	KOVR	(13)	25	C
	KQCA	(58)	46	W
	KTFK-TV	(64)	62	I
Tijuana-San Diego	XETV	(6)	—	F

	XEWTV	(12)	—	I
	XHAS	(33)	—	I
Twentynine Palms	KVMD-DT	—	23	I
Vallejo	KFSF-TV	(66)	34	L
Ventura	KJLA	(57)	49	W
Visalia-Fresno	KMPH	(26)	28	F
	†K NXT	(49)	50	E
Watsonville	†KCAH	(25)	58	E

COLORADO

Boulder	KTFD-TV	(14)	15	L
Broomfield	†KBDI-TV	(12)	38	P
Castle Rock	KWHD	(53)	46	I
Colorado Springs-Pueblo	KKTU	(11)	10	C
	KRDO-TV	(13)	24	A
	KXRM-TV	(21)	22	F
Denver	KWGN-TV	(2)	34	W
	KCNC-TV	(4)	35	C
	†K RMA-TV	(6)	18	P
	KMGH-TV	(7)	17	A
	KUSA-TV	(9)	16	N
	KTVB	(20)	19	U
	KDVR	(31)	32	F
	†K RMT	(41)	40	E
	KCEC	(50)	51	S
	KPXC	(59)	43	X
Durango	KREZ-TV	(6)	15	C
	KTLL-TV	(33)	33	O
Fort Collins	KFCT	(22)	21	F
Glenwood Springs	KREG-TV	(3)	23	C
Grand Junction	KFOX	(4)	15	F
	KREX-TV	(5)	2	C
	KJCT-TV	(8)	7	A
	KKCO	(11)	12	N
	†K RMJ	(18)	17	P
Longmont	KDEN	(25)	29	I
Montrose	KREY-TV	(10)	13	C
Pueblo-Colorado Springs	KOAA-TV	(5)	42	N
	†K TSC	(8)	48	P
Steamboat Springs	KMAS-TV	(24)	10	I
Sterling	KUPN	(3)	23	C

CONNECTICUT

Bridgeport	WSAH	(43)	42	I
	†WEDW	(49)	52	P
Hartford	WFSB	(3)	33	C
	WUVN	(18)	46	S
	†WEDH	(24)	32	P
	WTIC-TV	(61)	31	F
New Britain	WVIT	(30)	35	N
New Haven	WTNH-TV	(8)	10	A
	WCTX	(59)	6	U
	†WEDY	(65)	39	P
New London	WHPX	(26)	34	X
Norwich	†WEDN	(53)	45	P
Waterbury	WTVX	(20)	12	U

DELAWARE

Seaford	†WDPB	(64)	44	P
Wilmington	†WHYY-TV	(12)	55	P
	WPPX	(61)	31	X

DISTRICT OF COLUMBIA

Washington	WRC-TV	(4)	48	N
	WTTG	(5)	36	F
	WJLA-TV	(7)	39	A
	WUSA	(9)	34	C

Washington	WDCA	(20)	35	U
	†WETA-TV	(26)	27	P
	†WHUT-TV	(32)	33	P
	WBDC-TV	(50)	51	W

FLORIDA

Boca Raton	†WPPB-TV	(63)	40	E
Bradenton	WXPX	(66)	42	X
Cape Coral	WFTX	(36)	35	F
Clearwater	WCLF	(22)	21	I
Clermont	WKCF	(18)	17	W
Cocoa	†WBCC	(68)	30	E
	WTGL-TV	(52)	53	I
Daytona Beach	WVEN-TV	(26)	49	S
Daytona Beach-Orlando	WESH	(2)	11	N
Fort Lauderdale	WSCV	(51)	52	O
Fort Myers	WINK-TV	(11)	9	C
	WBBH-TV	(20)	15	N
	†WGCU	(30)	31	P
Fort Pierce	†WTCE	(21)	38	E
Fort Pierce-Vero Beach	WTVX	(34)	50	U
Fort Walton Beach	WFGX	(35)	50	I
	WPAN	(53)	40	I
	WAWD	(58)	49	I
Gainesville	†WUFT	(5)	36	P
	WCJB	(20)	16	A
High Springs	WGFL	(53)	28	C,U
Hollywood	WAMI-TV	(69)	47	L
Jacksonville	WJXT	(4)	42	I
	†WJCT	(7)	38	P
	WTLV	(12)	13	N
	WJWB	(17)	34	W
	WAWS	(30)	32	F,U
	WTEV-TV	(47)	19	C
	†WJEB-TV	(59)	44	E
Key West	WGEN-TV	(8)	12	I
	WSBS-TV	(22)	3	I
Lakeland	WMOR-TV	(32)	19	I
Lake Worth	WPXP	(67)	36	X
Leesburg	†WLCB-TV	(45)	46	E
	WACX	(55)	40	I
Live Oak	WFXU	(57)	48	U
Mananna	WBIF	(51)	51	U
Melbourne	WOTF-TV	(43)	20	L
	WOPX	(56)	48	X
Miami	†WPBT	(2)	18	P
	WFOR-TV	(4)	22	C
	WTVJ	(6)	31	N
	WSVN	(7)	8	F
	WPLG	(10)	9	A
	†WLRN-TV	(17)	20	P
	WLTV	(23)	24	S
	WBFS-TV	(33)	32	U
	WPXM	(35)	36	X
	WBZL	(39)	19	W
	WHFT	(45)	46	T
Naples	WTVK	(46)	45	W
Naples-Fort Myers	WZVN-TV	(26)	41	A
New Smyrna Beach	†WCEU	(15)	33	E
Ocala-Gainesville	WOGX	(51)	31	F
Orange Park	WJXX	(25)	10	A
Orlando	WKMG-TV	(6)	58	C
	WFTV	(9)	39	A
	†WMFE-TV	(24)	23	P
	WRDQ	(27)	14	I
	WDFL	(35)	22	F
	WRBW	(65)	41	U
	WFGC	(61)	49	I
Panama City	WJHG-TV	(7)	8	N
	WMBB	(13)	19	A
	WPGX	(28)	9	F
	†WFSG	(56)	38	P
Panama City Beach	WPCT	(46)	47	I
Pensacola	†WSRE	(23)	31	P
	WHBR	(33)	34	I
	WJTC	(44)	45	U
Pensacola-Mobile	WEAR-TV	(3)	17	A
St. Petersburg-Tampa	WTSP	(10)	24	C
	WTTA	(38)	57	W

	WTOG	(44)	59	U
Sarasota-Bradenton	WWSB	(40)	52	A
Tallahassee	†WFUS-TV	(11)	32	P
	WTLF-DT	—	24	U
	WTXL-TV	(27)	22	A
	WTWC-TV	(40)	2	N
Tallahassee-Thomasville	WCTV	(6)	46	C
Tampa-St. Petersburg	†WEDU	(3)	54	P
	WFLA-TV	(8)	7	N
	WTVT	(13)	12	F
	†WUSF-TV	(16)	34	P
	WFTS-TV	(28)	29	A
	WFTT-TV	(50)	47	L
Tequesta	WPBF	(25)	16	A
Tice	WRXY-TV	(49)	33	I
Venice	WVEA-TV	(62)	25	I
West Palm Beach	WPEC	(12)	13	C
	WFLX	(29)	28	F
	WPTV	(5)	55	N
	†WXEL-TV	(42)	27	P

GEORGIA

Albany	WALB	(10)	17	N
	WFXL	(31)	12	F
Athens	†WGTV	(8)	12	P
	WUWG-TV	(34)	48	S
Atlanta	WSB-TV	(2)	39	A
	WAGA	(5)	27	F
	WXIA-TV	(11)	10	N
	WTBS	(17)	20	I
	†WPBA	(30)	21	P
	WATL	(36)	25	W
	WGCL-TV	(46)	19	C
	†WATC	(57)	41	E
	WUPA	(69)	43	U
Augusta	WJBF	(6)	42	A
	WRDW-TV	(12)	31	C
	WAGT	(26)	30	N
	WFXG	(54)	51	F
Bainbridge	WTLH	(49)	50	F
Baxley	WGSA	(34)	35	U
Brunswick	WPXC-TV	(21)	24	W
Chatsworth	†WCPL-TV	(18)	33	P
Cochran	†WDCO-TV	(29)	7	P
Columbus	WRBL	(3)	15	C
	WTVM	(9)	47	A
	†WJSP-TV	(28)	23	P
	WLTZ	(38)	35	N
	WXTX	(54)	49	F
Cordele	WSST-TV	(55)	51	I
Dalton	WELF-TV	(23)	16	T
Dawson	†WACS-TV	(25)	8	P
Macon	WMAZ-TV	(13)	4	C
	WGXA	(24)	16	F
	WMGT-TV	(41)	40	U
	WGNM	(64)	45	N
Monroe	WHSN-TV	(63)	44	T
Pelham	†WABW-TV	(14)	5	P
Perry	WPGA	(58)	32	A
Rome	WPXA	(14)	51	X
Savannah	WSAV-TV	(3)	39	N
	†WVAN-TV	(9)	13	P
	WTDC-TV	(11)	15	C
	WJCL	(22)	23	A
Toccoa	WNEG-TV	(32)	24	C
Valdosta	WVAG	(44)	43	U
Waycross	†WXGA-TV	(8)	9	P
Wrens	†WCES-TV	(20)	2	P

HAWAII

Hilo	KHBC-TV	(2)	22	N
	KGMD-TV	(9)	8	C

—HAWAII—
(continued)

Hilo	KHAW-TV	(11)	21	F
	KHVO	(13)	18	A
	KWHH	(14)	23	W
Honolulu	KHON-TV	(2)	22	F
	KITV	(4)	40	A
	KFVE	(5)	23	W
	KGMB	(9)	8	W
	†KHET	(11)	18	P
	KHNL	(13)	35	N
	KWHE	(14)	31	W
	KIKU	(20)	19	I
	KAAB-TV	(26)	27	T
	KBFD	(32)	33	I
	†KALO	(38)	10	E
	†KWBN	(44)	43	E
Kailua-Kona	KLEI	(6)	25	I
Kaneohe	KPXO	(66)	41	X
Wailuku	KGMV	(3)	24	C
	KAIL-TV	(7)	36	F
	†KMEB-TV	(10)	30	P
	KMAU	(12)	29	A
	KOGG	(15)	16	N
	KWHM	(21)	45	W

IDAHO

Boise	KBCI-TV	(2)	28	C
	†KAID	(4)	21	P
	KTVB	(7)	26	N
Caldwell	KNIN-TV	(9)	10	U
Coeur d'Alene	†KCDT	(26)	45	P
Filer & Twin Falls	†KBGH	(19)	18	E
Idaho Falls	KIDK	(3)	36	C,U
	KIFI-TV	(8)	9	A
Lewiston	KLEW-TV	(3)	32	C
Moscow	†KUID-TV	(12)	12	P
Nampa	KIVI	(6)	24	A
	KTRV	(12)	13	F
Pocatello	KPVI	(6)	23	N
	†KISU-TV	(10)	17	P
	KPIF	(15)	15	I
	KFXP	(31)	31	F
Twin Falls	KMVT	(11)	16	C
	†KIPT	(13)	22	P
	KCTF	(35)	34	F

ILLINOIS

Aurora	WXFT-TV	(60)	59	L
Bloomington-Normal	WYZZ-TV	(43)	28	F
Carbondale	†WSIU-TV	(8)	40	P
Champaign	WCIA	(3)	48	C
	WICD	(15)	41	N
Charleston	†WEIU-TV	(51)	50	P
Chicago	WBMM-TV	(2)	3	C
	WMAQ-TV	(5)	29	N
	WLS-TV	(7)	52	A
	WGN-TV	(9)	19	W
	†WTTW	(11)	47	P
	†WYCC	(20)	21	P
	WCIU-TV	(26)	27	I
	WFLD	(32)	31	F
	WCPX	(38)	43	X
	WSNS-TV	(44)	45	O
Chicago-Gary	WPWR-TV	(50)	51	U
Decatur	WAND	(17)	18	A
	WBUI	(23)	22	W
Freeport-Rockford	WIFR	(23)	41	C
Harrisburg	WSIL-TV	(3)	34	A
Jacksonville	†WSEC	(14)	15	P
Joliet	WGBO-TV	(66)	53	S
La Salle	WWTO-TV	(35)	10	T
Macomb	†WMEC	(22)	21	P

Manon	WTCT	(27)	17	I
Moline	WQAD-TV	(8)	38	A
	†WOPT-TV	(24)	23	P
Mount Vernon	WPXS	(13)	21	I
Olney	†WUSI-TV	(16)	19	P
Peoria	WDOI	(19)	40	A
	WEEK-TV	(25)	57	N
	WMBD-TV	(31)	30	C
	†WTVP	(47)	46	P
	WADE	(59)	39	U
Quincy	WTJR	(16)	32	T
	†WQEC	(27)	34	P
Quincy-Hannibal	WGEM-TV	(10)	54	N
Rockford	WREX-TV	(13)	54	N
	WTVO	(17)	16	A
	WDRF-TV	(39)	42	F
Rock Island	WHBF-TV	(4)	58	C
Springfield	WICS	(20)	42	N
	WCFN	(49)	53	U
	WRSP-TV	(55)	44	F
Urbana-Champaign	†WILL-TV	(12)	9	P
	WCCU	(27)	26	F

INDIANA

Angola	WINM	(63)	12	T
Bloomington	†WTIU	(30)	14	P
	WCLJ-TV	(42)	56	T
	WIPX	(63)	27	X
Bloomington-Indianapolis	WTTV	(4)	48	I
Elkhart-South Bend	WSJV	(28)	58	F
Evansville	WTVW	(7)	28	F
	†WNIN	(9)	12	P
	WFIE-TV	(14)	58	N
	WEHT	(25)	59	A
	WEVV	(44)	45	C
Fort Wayne	WANE-TV	(15)	31	C
	WPTA	(21)	24	A
	WISE-TV	(33)	19	N
	†WFWA	(39)	40	P
	WFFT-TV	(55)	36	F
Gary	†WYIN	(56)	17	E
Hammond	WJYS	(62)	36	I
Indianapolis	WRTV	(6)	25	A
	WISH-TV	(8)	9	C
	WTHR	(13)	46	N
	†WFIY	(20)	21	P
	WHMB-TV	(40)	16	I
	WXIN	(59)	45	F
	WDTI	(69)	44	I
Kokomo	WTTK	(29)	54	I
Lafayette	WLFI-TV	(18)	11	C
Manon	WNDY-TV	(23)	32	U
Muncie	†WIPB	(49)	52	P
Richmond	WKOI-TV	(43)	39	T
Salem	WFTE	(58)	51	U
South Bend	WNDU-TV	(16)	42	N
	WSBT-TV	(22)	30	C
	†WNIT-TV	(34)	35	P
	WHME-TV	(46)	48	W
Terre Haute	WTHO	(2)	36	N
	WTHI-TV	(10)	24	C
	WBAK-TV	(38)	39	F
Vincennes	†WVUT	(22)	52	P

IOWA

Ames	KPWB-TV	(23)	23	W
Ames-Des Moines	WOI-TV	(5)	59	A
Burlington	KGWB-TV	(26)	41	W
Cedar Rapids-Waterloo	KGAN	(2)	51	C
	KCRG-TV	(9)	52	A
	KFXA	(28)	27	I
	KPXR	(48)	47	X
Council Bluffs	†KBIN	(32)	33	P
Davenport	KWQC-TV	(6)	56	N
	KLJB-TV	(18)	49	F
	†KQIN	(36)	34	P

Des Moines	KCCI	(8)	31	C
	†KDIN-TV	(11)	50	P
	WHO-TV	(13)	19	N
	KDSM-TV	(17)	16	F,U
Dubuque	KFXB	(40)	43	I
Fort Dodge	†KTIN	(21)	25	P
Iowa City	†KIIN-TV	(12)	45	P
	KWKB	(20)	25	W
Mason City	KIMT	(3)	42	C
	†KYIN	(24)	18	P
Newton	KFPX	(39)	39	X
Ottumwa	KYOU-TV	(15)	14	F,U
Ottumwa-Kirksville	KTVO	(3)	33	A
Red Dak	†KHIN	(36)	35	P
Sioux City	KTIV	(4)	41	N
	KCAU-TV	(9)	30	A
	KMEG	(14)	39	C
	†KSN	(27)	28	P
	KPTH	(44)	49	F
Waterloo	†KRIN	(32)	35	P
Waterloo-Cedar Rapids	KWWL	(7)	55	N

KANSAS

Colby	KLBY	(4)	17	A
Dodge City	†KDCK	(21)	21	P
Ensign	KBSD-TV	(6)	5	C
Garden City	KSNB	(11)	16	N
	KUPK-TV	(13)	18	A
Goodland	KBSL-TV	(10)	14	C
Great Bend	KSNB	(2)	22	N
Hays	KBSH-TV	(7)	20	C
	†KODD	(9)	16	P
Hoisington	KBDK	(14)	14	F
Hutchinson	KSCC	(36)	35	U
Hutchinson-Wichita	†KPTS	(8)	29	P
	KWCH-TV	(12)	19	C
Lakin	†KSWK	(3)	8	P
Lawrence	KMCI	(38)	36	I
Pittsburg	KFJX	(14)	14	F
Pittsburg-Joplin	KOAM-TV	(7)	13	C
Salina	KAAS-TV	(18)	17	F
Topeka	†KTWU	(11)	23	P
	WIBW-TV	(13)	44	C
	KSNB	(27)	28	N
	KTKA-TV	(49)	48	A
Wichita	KSNW	(3)	45	N
	KAKE-TV	(10)	21	A
	KSAS-TV	(24)	26	F
	KWCV	(33)	31	W

KENTUCKY

Ashland	†WKAS	(25)	26	P
	WTSF	(61)	44	I
Beattyville	WLJC-TV	(65)	7	T
Bowling Green	WBKO	(13)	33	A
	†WKYU-TV	(24)	18	E
	WNKY	(40)	16	N
	†WKGB-TV	(53)	48	P
Campbellsville	WBKI-TV	(34)	19	W
Covington	†WCVN	(54)	24	P
Danville	WDKY-TV	(56)	4	F,U
Elizabethtown	†WKZT-TV	(23)	43	P
Harlan	WAGV	(44)	51	I
Hazard	†WKHA	(35)	16	P
	WYMT-TV	(57)	12	C
Lexington	WLEX-TV	(18)	39	N
	WKYT-TV	(27)	13	C
	WTVQ-TV	(36)	40	A
	†WKLE	(46)	42	P
Louisville	WAVE	(3)	47	N
	WHAS-TV	(11)	55	A
	†WKPC-TV	(15)	17	P
	WBNA	(21)	8	X
	WLKY-TV	(32)	26	C
	WDRB	(41)	49	F
	†WKMJ	(68)	38	P

Madisonville	WAZE-TV	(19)	20	W
	†WKMA	(35)	42	P
Morehead	†WKMR	(38)	15	P
	WUPX-TV	(67)	21	X
Murray	†WKMU	(21)	36	P
Owensboro	†WKDH	(31)	30	P
Owenton	†WKDN	(52)	44	P
Paducah	WPSO-TV	(6)	32	N
	†WKPD	(29)	41	P
	WOKA	(49)	50	U
Pikeville	†WKPI	(22)	24	P
Somerset	†WKSO-TV	(29)	14	P

LOUISIANA

Alexandria	KALB-TV	(5)	35	N
	†KLPA-TV	(25)	26	P
	KLAX-TV	(31)	32	A
Baton Rouge	WBRZ-TV	(2)	13	A
	WAFB	(9)	46	C
	†WLPB-TV	(27)	25	P
	WWLA	(33)	34	N
	WGMB	(44)	45	F
Columbia	KAQY	(11)	57	A
Lafayette	KATC	(3)	28	A
	KLFY-TV	(10)	56	C
	KADN	(15)	16	F
	†KLPB-TV	(24)	23	P
Lake Charles	KPLC	(7)	8	N
	†KLTN-TV	(18)	20	P
	KVHP	(29)	30	F
Minden	KPXJ	(21)	21	X
Monroe	†KLTN-TV	(13)	19	P
Monroe-El Dorado	KTVE	(10)	27	N
Monroe-West Monroe	KNDE-TV	(8)	7	C
New Orleans	WWL-TV	(4)	36	C
	WDSU	(6)	43	N
	WWUE	(8)	29	F
	†WYES-TV	(12)	11	P
	WHNO	(20)	21	I
	WGNO	(26)	15	A
	†WLAE-TV	(32)	31	P
	WNOL-TV	(38)	40	W
	WPXL	(49)	50	X
Shreveport	KTBS-TV	(3)	28	A
	KSLA-TV	(12)	17	C
	†KLTS-TV	(24)	25	P
	KMSS-TV	(33)	34	F
	KSHV	(45)	44	U,W
Shreveport-Texarkana	KTAL-TV	(6)	15	N
Slidell	WUPL	(54)	24	U
West Monroe	KARO	(14)	36	F
	KMCT-TV	(39)	38	I

MAINE

Augusta	†WCBB	(10)	17	P
Bangor	WLBZ	(2)	25	N
	WABI-TV	(5)	19	C
	WVH-TV	(7)	14	A
Biddeford	†WMEA-TV	(26)	45	P
Calais	†WMED-TV	(13)	10	P
Lewiston	WPME	(35)	28	U
Orono	†WMEE-TV	(12)	9	P
Portland	WCSH	(6)	44	N
	WGME-TV	(13)	38	C
	WPXT	(13)	4	W
Portland-Poland Spring	WMTW-TV	(8)	46	A
Presque Isle	WAGM-TV	(8)	16	C
	†WMEM-TV	(10)	20	P
Waterville	WPFO	(23)	23	F

MARYLAND

Annapolis	†WMPT	(22)	42	P
Baltimore	WMAR-TV	(2)	52	A

—MARYLAND—
(continued)

Baltimore	WBAL-TV	(11)	59	N
	WJZ-TV	(13)	38	C
	WUTB	(24)	41	U
	WBFF	(45)	46	F
	WNUV	(54)	40	W
	†WMPB	(67)	29	P
Frederick	†WFPT	(62)	28	P
Hagerstown	WHAG-TV	(25)	55	N
	†WWPB	(31)	44	P
	WJAL	(68)	16	I
Oakland	†WGPT	(36)	54	P
Salisbury	WBOC-TV	(16)	21	C
	†WCPB	(28)	56	P
	WMOT	(47)	53	A,F

MASSACHUSETTS

Adams	WCDC	(19)	36	A
Boston	†WGBH-TV	(2)	19	P
	WBZ-TV	(4)	30	C
	WCVB-TV	(5)	20	A
	WHOH-TV	(7)	42	N
	WFXT	(25)	31	F
	WSBK-TV	(38)	39	U
	†WGBX-TV	(44)	43	P
	WBPX	(68)	32	X
Cambridge-Boston	WLVI-TV	(56)	41	W
Lawrence	WMFP	(62)	18	I
Marlborough	WUTF-TV	(66)	23	L
Norwell	WWDP	(46)	52	I
Springfield	WWLP	(22)	11	N
	†WGBY-TV	(57)	58	P
Springfield-Holyoke	WGGB-TV	(40)	55	A
Vineyard Haven	WDPX	(58)	40	X
Worcester	WUNI	(27)	29	S
	†WYDN	(48)	47	P

MICHIGAN

Alpena	†WCML-TV	(6)	57	P
	WBKB-TV	(11)	13	C
Ann Arbor	WPXD	(31)	33	X
Bad Axe	†WDCC-TV	(35)	15	P
Battle Creek	WOTV	(41)	20	A
	WZPX	(43)	44	X
Bay City	WNEM-TV	(5)	22	C
Cadillac	†WCMV	(27)	17	P
	WFOX-TV	(33)	47	F,U
Cadillac-Traverse City	WWTV	(9)	40	C
Calumet	WBKP	(5)	11	A
Cheboygan	WTOM-TV	(4)	35	N
Detroit	WJBK	(2)	58	F
	WDIV	(4)	45	N
	WXYZ-TV	(7)	41	A
	WOWB	(20)	21	W
	WKBD-TV	(50)	14	U
	†WTVS	(56)	43	P
	WWJ-TV	(62)	44	C
East Lansing	†WKAR-TV	(23)	55	P
Escanaba	WJMN-TV	(3)	48	C
Flint	WJRT-TV	(12)	36	A
	†WFUM	(28)	52	P
	WSMH	(66)	16	F
Grand Rapids	W000-TV	(8)	7	N
	WZZM-TV	(13)	39	A
	WXMI	(17)	19	F
	†WGVU-TV	(35)	11	P
Iron Mountain	WOHS	(8)	22	I
Ishpeming	WBUP	(10)	10	A
Jackson	WHTV	(18)	34	I
Kalamazoo	WWMT	(3)	2	C
	†WGVK	(52)	5	P
	WLLA	(64)	45	I
Lansing	WLNS-TV	(6)	59	C

	WILX-TV	(10)	57	N
	WSYM-TV	(47)	38	F
	WLAJ	(53)	51	A
Manistee	†WCMW	(21)	58	P
Marquette	WLUC-TV	(6)	35	N
	†WNMU-TV	(13)	33	P
Mount Clemens	WADL	(38)	39	I
Mount Pleasant	†WCMU-TV	(14)	56	P
Muskegon	WTLJ	(54)	24	T
Saginaw	WEYI-TV	(25)	30	N
	WAOP	(49)	48	T
Sault Ste. Marie	WGTO	(8)	9	A
	WWUP-TV	(10)	49	C
Traverse City	WPBN-TV	(7)	50	N
	WGTO	(29)	31	A
University Center	†WDCC-TV	(19)	18	P
Vanderbilt	WFUP	(45)	59	F,U

MINNESOTA

Alexandria	KCCO-TV	(7)	24	C
	KSAX	(42)	36	A
Appleton	†KWCM-TV	(10)	31	P
Austin	KAAL	(6)	33	A
	†KSMQ-TV	(15)	20	P
Bemidji	†KAWE	(9)	18	P
	KFTC	(26)	26	F
Brainerd	†KAWB	(22)	28	P
Crookston	†KCGE-TV	(33)	16	P
Duluth	WOIO-TV	(10)	43	A
	KQOS-TV	(21)	17	F
Duluth-Superior	KDLH	(3)	33	C
	KBJR-TV	(6)	19	N
	†WDSE-TV	(8)	38	P
Hibbing	WIRT	(13)	36	A
Mankato	KEYC-TV	(12)	38	C
Minneapolis-St. Paul	WCCO-TV	(4)	32	C
	KMSP-TV	(9)	26	F
	KARE	(11)	35	N
	KMWB	(23)	22	W
	WFTC	(29)	21	U
	KSTC-TV	(45)	44	I
Redwood Falls	KRWF	(43)	27	A
Rochester	KTTC	(10)	36	N
	KXLT-TV	(47)	46	F
St. Cloud	KPXM	(41)	40	X
St. Paul-Minneapolis	†KTCA-TV	(2)	34	P
	KSTP-TV	(5)	50	A
	†KTCI-TV	(17)	16	P
Thief River Falls	KBRR	(10)	57	F
Walker	KCCW-TV	(12)	20	C
Worthington	†KSMN	(20)	15	P

MISSISSIPPI

Biloxi	†WMAH-TV	(19)	16	P
Biloxi-Gulfport-Pascagoula	WLOX	(13)	39	A
Booneville	†WMAE-TV	(12)	55	P
Bude	†WMAU-TV	(17)	18	P
Columbus	WCBi-TV	(4)	35	C
Greenville	WXVT	(15)	17	C
Greenwood	†WMAO-TV	(23)	25	P
Greenwood-Greenville	WABG-TV	(6)	32	A
Gulfport	WXXV-TV	(25)	48	F
Hattiesburg	WHLT	(22)	58	C
Holly Springs	WBUY-TV	(40)	41	T
Jackson	WLBT	(3)	9	N
	WJTV	(12)	52	C
	WAPT	(16)	21	A
	†WMPN-TV	(29)	20	P
	W0BD	(40)	41	W
Laurel-Hattiesburg	WDAM-TV	(7)	28	N
Mendian	WTOK-TV	(11)	49	A
	†WMAW-TV	(14)	44	P
	WMON	(24)	26	C
	WGBC	(30)	31	N
Mississippi State	†WMAW-TV	(2)	10	P

Natchez	WNTZ	(48)	49	F
Oxford	↑WMAV-TV	(18)	36	P
Tupelo-Columbus	WTVA	(9)	57	N
	WLOV-TV	(27)	16	F
Vicksburg	WUFX	(35)	35	F

MISSOURI

Cape Girardeau	KFVS-TV	(12)	57	C
	KBSI	(23)	22	F
Columbia	KOMU-TV	(8)	36	N
	KMIZ	(17)	22	A
Hannibal-Quincy	KHOA-TV	(7)	29	C
Jefferson City	KRCG	(13)	12	C
	KNLJ	(25)	20	I
Joplin	KODE-TV	(12)	43	A
	KSNF	(16)	46	N
	↑KOZJ	(26)	25	P
Kansas City	WOAF-TV	(4)	34	F
	KCTV	(5)	24	C
	KMBC-TV	(9)	7	A
	↑KCPT	(19)	18	P
	KCWE	(29)	31	U
	KSHB-TV	(41)	42	N
	KPXE	(50)	51	X
	KSMO-TV	(62)	47	W
Poplar Bluff	KPOB-TV	(15)	18	A
St. Joseph	KQTV	(2)	53	A
	KTAJ-TV	(16)	21	T
St. Louis	KTVI	(2)	43	F
	KMOV	(4)	56	C
	KSDK	(5)	35	N
	↑KETC	(9)	39	P
	KPLR-TV	(11)	26	W
	KNLC	(24)	14	I
	KDNL-TV	(30)	31	A
St. Louis-East St. Louis	WRBU	(46)	47	U
Sedalia-Warrensburg	↑KMOS-TV	(6)	15	P
Springfield	KYTV	(3)	44	N
	KOLR	(10)	52	C
	↑KOZK	(21)	23	P
	KDEB-TV	(27)	28	F
	KSPR	(33)	19	A

MONTANA

Billings	KTVQ	(2)	10	C
	KSVI	(6)	18	A,F
	KULR-TV	(8)	11	N
Bozeman	KBZK	(7)	13	F
	↑KUSM	(9)	8	P
Butte	KXLF-TV	(4)	5	C
	KTVM	(6)	33	N
	KWYB	(18)	19	A
Glendive	KXGN-TV	(5)	10	C,N
Great Falls	KRTV	(3)	7	C
	KFBB-TV	(5)	8	A
	KTGF	(16)	45	N
Hardin	KHMT	(4)	22	F
Harve	KBBJ	(9)	9	N
Helena	KMTF	(10)	29	X
	KTVH	(12)	14	N
Kalispell	KCFW-TV	(9)	38	N
Lewistown	KBAO	(13)	21	N
Miles City	KYUS-TV	(3)	13	N
Missoula	KPAX-TV	(8)	7	C
	↑KUFM-TV	(11)	27	E
	KECI-TV	(13)	40	N
	KTMF	(23)	36	A

NEBRASKA

Alliance	↑KTNE-TV	(13)	24	P
Bassett	↑KMNE-TV	(7)	15	P
Grand Island	KGIN	(11)	32	C

	KTVG	(17)	19	F
Hastings	KHAS-TV	(5)	21	N
	↑KHNE-TV	(29)	28	P
Hayes Center	KWNB-TV	(6)	18	A
Keamey	KHGI-TV	(13)	36	A
Lexington	↑KLNE-TV	(3)	26	P
Lincoln	KLKN	(8)	31	A
	KOLN	(10)	25	C
	↑KUON-TV	(12)	40	P
McCook-Oberlin	KSNK	(8)	12	N
Merriman	↑KRNE-TV	(12)	17	P
Norfolk	↑KXNE-TV	(19)	16	P
North Platte	KNOP-TV	(2)	22	N
	↑KPNE-TV	(9)	16	P
Omaha	KMTV	(3)	45	C
	WOWT-TV	(6)	22	N
	KETV	(7)	20	A
	KXVO	(15)	38	W
	↑KYNE-TV	(26)	17	P
	KPTM	(42)	43	F
Scottsbluff	KOUH-TV	(4)	7	A
	KSTF	(10)	29	C
Superior	KSNB-TV	(4)	34	F

NEVADA

Elko	KENV	(10)	8	N
Henderson-Las Vegas	KVVU-TV	(5)	9	F
Las Vegas	KVBC	(3)	2	N
	KLAS-TV	(8)	7	C
	↑KLVX	(10)	11	P
	KTNV	(13)	12	A
	KINC	(15)	16	S
	KVWB	(21)	22	W
	KFBT	(33)	29	I
Laughlin	KMCC	(34)	32	N
Paradise	KBLR	(39)	40	O
Reno	KTVN	(2)	13	C
	KRNV	(4)	7	N
	↑KNPB	(5)	15	P
	KOLO-TV	(8)	9	A
	KRXI-TV	(11)	44	F
	KAME-TV	(21)	21	U
	KREN-TV	(27)	26	W
Winnemucca	KWNV	(7)	12	N

NEW HAMPSHIRE

Concord	WPXG	(21)	33	X
Derry	WNOS	(50)	35	I
Durham	↑WENH	(11)	57	P
Keene	↑WEKW-TV	(52)	49	P
Littleton	↑WLEO-TV	(49)	48	P
Manchester	WMUR-TV	(9)	59	A
Merrimack	WNEU	(60)	34	O

NEW JERSEY

Atlantic City	WMCN-OT	—	44	I
	WWSI	(62)	49	O
Camden	↑WNJS	(23)	22	P
Montclair	↑WNJN	(50)	51	P
New Brunswick	↑WNJB	(58)	18	P
Newton	WMBC-TV	(63)	8	I
Trenton	↑WNJT	(52)	43	P
Vineland	WUVP-TV	(65)	66	S
West Milford	↑WFME-TV	(66)	29	E
Wildwood	WMGM-TV	(40)	36	N

NEW MEXICO

Albuquerque	KOB-TV	(4)	26	N
	↑KNME-TV	(5)	35	P
	KOAT-TV	(7)	21	A

—NEW MEXICO—
(Continued)

Albuquerque	KRQE	(13)	16	C
	KTFO-TV	(14)	14	X
	KNAT-TV	(23)	24	T
	†KAZQ	(32)	17	E
	KLUZ-TV	(41)	42	S
	KASY-TV	(50)	45	U
Carlsbad	KOCT	(6)	19	A
	KTEL-TV	(25)	25	O
Clovis	KVIH-TV	(12)	20	A
Farmington	KOBF	(12)	17	N
Hobbs	KHFT	(29)	16	U
Las Cruces	†KRWG-TV	(22)	23	P
	KTOO	(48)	47	T
Portales	†KENW	(3)	32	P
Roswell	KOBR	(8)	38	N
	KBIM-TV	(10)	41	C
	KRPV	(27)	28	I
Santa Fe	KASA-TV	(2)	27	F
	KCHF	(11)	10	I
	KWBQ	(19)	29	W
Silver City	KDBG-TV	(6)	6	N
	KOVT	(10)	12	A

NEW YORK

Albany	WTEN	(10)	26	A
	WXXA-TV	(23)	7	F
Albany-Troy-Schenectady	WNYT	(13)	12	N
	WEWB-TV	(45)	43	W
Amsterdam	WYPX	(55)	50	X
Batavia	WPXJ-TV	(51)	53	X
Binghamton	WBNG-TV	(12)	7	C
	WIVT	(34)	4	A
	WICZ-TV	(40)	8	F
	†WSKG	(46)	42	P
Buffalo	WGRZ-TV	(2)	33	N
	WIVB-TV	(4)	39	C
	WKBW-TV	(7)	38	A
	†WNED-TV	(17)	43	P
	WNLD	(23)	32	I
	WUTV	(29)	14	F
	WNYD-TV	(49)	34	I
Carthage-Watertown	WNNY-TV	(7)	35	C
Coming	WYDC	(48)	50	F
Elmira	WENY-TV	(36)	55	A
Elmira-Coming	WETM-TV	(18)	2	N
Garden City	†WLIW	(21)	22	P
Jamestown	WNYB	(26)	27	I
Kingston	WRNN-DT	—	48	I
New York	WCBS-TV	(2)	56	C
	WNBC	(4)	28	N
	WNYW	(5)	44	F
	WABC-TV	(7)	45	A
	WPIX	(11)	33	W
	†WNYE-TV	(25)	24	P
	WPXN-TV	(31)	30	X
New York-Newark	†WNET	(13)	61	P
	WNJU	(47)	36	O
	WFUT-TV	(68)	53	L
New York-Paterson	WXTV	(41)	40	S
New York-Secaucus	WWOR-TV	(9)	38	U
Norwood	†WNPI-TV	(18)	23	P
Plattsburgh	WPTZ	(5)	14	N
	†WCFE-TV	(57)	38	P
Poughkeepsie	WTBY-TV	(54)	27	T
Riverhead	WLNY	(55)	57	I
Rochester	WRDC-TV	(8)	45	C
	WHEC-TV	(10)	58	N
	WHAM-TV	(13)	59	A
	†WXXI-TV	(21)	16	P
	WUHF	(31)	28	F,U
Schenectady-Albany-Troy	WRGB	(6)	39	C
	†WMHT	(17)	34	P
Smithtown	WFTY-TV	(67)	23	L
Springville	WNGS	(67)	46	U
Syracuse	WSTM-TV	(3)	54	N

	WTVH	(5)	47	C
	WIXT-TV	(9)	17	A
	†WCNY-TV	(24)	25	P
	WNYS-TV	(43)	44	W
	WSPX-TV	(56)	56	X
	WSYT	(68)	19	F
Utica	WKTV	(2)	29	N
	WFXV	(33)	27	F
Utica-Rome	WUTR	(20)	30	A
Watertown	†WPBS-TV	(16)	41	P
	WWTI	(50)	21	A

NORTH CAROLINA

Asheville	†WUNF-TV	(33)	25	P
	WASV-TV	(62)	45	U
Belmont	WJZY	(46)	47	U
Burlington	WGPX	(16)	14	X
Chapel Hill	†WUNC-TV	(4)	59	P
Charlotte	WBTV	(3)	23	C
	WSOC-TV	(9)	34	A
	WCCB	(18)	27	F
	WCNC-TV	(36)	22	N
	†WTVI	(42)	11	P
Columbia	†WUND-TV	(2)	20	P
Concord	†WUNG-TV	(58)	44	P
Durham-Raleigh	WTVD	(11)	52	A
	WRDC	(28)	27	U
Fayetteville	WUVC-TV	(40)	38	S
	WFPX	(62)	36	X
Goldboro	WNCN	(17)	55	N
Greensboro-High Point	WFMY-TV	(2)	51	C
	WGHP	(8)	35	F
	WXII	(12)	31	N
	WUPN-TV	(48)	33	U
	WLXI-TV	(61)	43	T
Greenville	WNCT-TV	(9)	10	C
	WYDD	(14)	21	F
	†WUNK-TV	(25)	23	P
	WEPX	(38)	38	X
Hickory	WHKY-TV	(14)	40	I
Jacksonville	†WUNM-TV	(19)	18	P
	WPXU-TV	(35)	34	X
Kannapolis	WAXN-TV	(64)	50	I
Lexington	WTWB-TV	(20)	19	W
Linville	†WUNE-TV	(17)	54	P
Lumberton	†WUNU	(31)	25	P
Manfco	WSKY-TV	(4)	4	I
Morehead City	WFXI	(8)	24	F
New Bern	WCTI-TV	(12)	48	A
Raleigh-Durham	WRAL-TV	(5)	53	C
	WLFL	(22)	57	W
	WRAZ	(50)	49	F
Roanoke Rapids	†WUNP-TV	(36)	39	P
Rocky Mount	WRPX	(47)	15	X
Washington	WITN-TV	(7)	32	N
Wilmington	WWAY	(3)	46	A
	WECT	(6)	54	N
	WSFX-TV	(26)	30	F
	†WUNJ-TV	(39)	29	P
Wilson	WRAY-TV	(30)	42	I
Winston-Salem	†WUNL-TV	(26)	32	P
	WXLV-TV	(45)	29	A

NORTH DAKOTA

Bismarck	†KBME-TV	(3)	22	P
	KFYR-TV	(5)	31	N
	KXMB-TV	(12)	23	C
	KBMY	(17)	16	A
	KNDX	(26)	26	F
Devils Lake	WDAZ-TV	(8)	59	A
Dickinson	KXMA-TV	(2)	19	C
	KOCD-TV	(7)	18	N
	†KOSE	(9)	20	P
Ellendale	†KJRE	(19)	20	P
Fargo	WDAY-TV	(6)	21	A

Fargo	†KFME	(13)	23	P
	KVRR	(15)	19	F
Fargo-Grand Forks	KVLY-TV	(11)	44	N
Grand Forks	†KGFE	(2)	56	P
	KCPM	(27)	27	U
Jamestown	KJRR	(7)	18	F
Minot	†KSRE	(6)	40	P
	KMGT	(10)	58	N
	KXMC-TV	(13)	45	C
	KMCY	(14)	15	A
	KXND	(24)	24	F
Pembina	KNRR	(12)	15	F
Valley City-Fargo	KXJB-TV	(4)	38	C
Williston	†KWSE	(4)	51	P
	KUMV-TV	(8)	52	N
	KXMO-TV	(11)	14	C

OHIO

Akron	WVPX	(23)	59	X
	†WEAO	(49)	50	P
	WBNX-TV	(55)	30	W
Alliance	†WNEO	(45)	46	P
Athens	†WOUB-TV	(20)	27	P
Bowling Green	†WBGU-TV	(27)	56	P
Cambridge	†WOUC-TV	(44)	35	P
Canton	WOLI-TV	(17)	39	T
	WOAC	(67)	47	I
Chillicothe	WWHO	(53)	46	U
Cincinnati	WLWT	(5)	35	N
	WCPO-TV	(9)	10	A
	WKRC-TV	(12)	31	C
	†WCET	(48)	34	P
	WSTR-TV	(64)	33	W
Cincinnati-Newport	WXIX-TV	(19)	29	F
Cleveland	WKYC-TV	(3)	2	N
	WEWS-TV	(5)	15	A
	WJW	(8)	31	F
	†WVIZ-TV	(25)	26	P
	WQHS-TV	(61)	34	S
Columbus	WCMH-TV	(4)	14	N
	WSYX	(6)	13	A
	WBNS-TV	(10)	21	C
	WTTT	(28)	36	F
	†WOSU-TV	(34)	38	P
Dayton	WOTN	(2)	50	N
	WHIO-TV	(7)	41	C
	†WPTD	(16)	58	P
	WKEF	(22)	51	A
	WRGT-TV	(45)	30	F
Lima	WLIO	(35)	8	N
	WTLW	(44)	47	I
Lorain-Cleveland	WUAB	(43)	28	U
Mansfield	WMFD-TV	(68)	12	I
Newark	WSFJ-TV	(51)	24	I
Oxford	†WPTO	(14)	28	P
Portsmouth	WHCP	(30)	17	W
	†WPBO-TV	(42)	43	P
Sandusky	WGGN-TV	(52)	42	T
Shaker Heights	WOIO	(19)	10	C
Springfield	WBOT	(26)	18	W
Steubenville-Wheeling	WTOV-TV	(9)	57	N
Toledo	WTOL	(11)	17	C
	WTVG	(13)	19	A
	WNWO-TV	(24)	49	N
	†WGTE-TV	(30)	29	P
	WUPW	(36)	46	F
	WLMB	(40)	5	I
Youngstown	WFMJ-TV	(21)	20	N
	WKBN-TV	(27)	41	C
	WYTV	(33)	36	A
Zanesville	WHIZ-TV	(18)	40	N

OKLAHOMA

Ada-Ardmore	KTEN	(10)	26	N
Bartlesville	KDOR-TV	(17)	15	T
Cheyenne	†KWET	(12)	8	P

Claremore	†KRSC-TV	(35)	36	E
Eufaula	†KQET	(3)	31	P
Lawton	KSWO-TV	(7)	11	A
Muskogee	KWBT	(19)	20	W
Oklahoma City	KFOR-TV	(4)	27	N
	KOCO-TV	(5)	7	A
	KWTV	(9)	39	C
	†KETA	(13)	32	P
	KTBO-TV	(14)	15	T
	KOKH-TV	(25)	24	F
	KOCB	(34)	33	W
	KAUT-TV	(43)	40	U
	KSBI	(52)	51	I
	KOPX	(62)	50	X
Oklmulgee	KTPX	(44)	28	X
Shawnee	KTUZ-TV	(30)	29	O
Tulsa	KJRH	(2)	56	N
	KOTV	(6)	55	C
	KTUL	(8)	10	A
	†KQED-TV	(11)	38	P
	KOKI-TV	(23)	22	F
	KTFO	(41)	42	U
	KWHB	(47)	48	I
	KGEB	(53)	49	I

OREGON

Bend	†KQAB-TV	(3)	11	P
	KTVZ	(21)	18	N
Coos Bay	KCBY-TV	(11)	21	C
	KMTZ	(23)	22	N
Corvallis	†KQAC-TV	(7)	39	P
Eugene	KEZI	(9)	44	A
	KVAL-TV	(13)	25	C
	KMTR	(16)	17	N
	†KEPB-TV	(28)	29	P
	KLSR-TV	(34)	31	F
Grants Pass	KBLN	(30)	30	I
Klamath Falls	KOTI	(2)	13	N
	†KFTS	(22)	33	P
	KDKF	(31)	29	A
La Grande	†KTVR	(13)	5	P
Medford	KOBI	(5)	15	N
	†KSYS	(8)	42	P
	KTVL	(10)	35	C
	KDRV	(12)	38	A
	KMVU	(26)	27	F
Pendleton	KFFX-TV	(11)	8	F
Portland	KATU	(2)	43	A
	KOIN	(6)	40	C
	KGW	(8)	46	N
	†KOPB-TV	(10)	27	P
	KPTV	(12)	30	F
	KNMT	(24)	45	T
Roseburg	KPIC	(4)	19	C
	KTVK	(36)	18	U
	KMTX-TV	(46)	45	N
Salem	KPXG	(22)	4	X
	KWBP	(32)	33	W

PENNSYLVANIA

Allentown	†WLVTV	(39)	62	P
	WFMZ-TV	(69)	46	I
Altoona	WTAJ-TV	(10)	32	C
	WATM-TV	(23)	24	A
	WKBS-TV	(47)	46	I
Bethlehem	WBPH-TV	(60)	9	I
Clearfield	†WPSX-TV	(3)	15	P
Erie	WICU-TV	(12)	52	N
	WJET-TV	(24)	58	A

—PENNSYLVANIA—

(continued)

Erie.....	WSEE-TV (35) 16 C
	†WQLN (54) 50 P
	WFXP (66) 22 F
Greensburg-Pittsburgh.....	WPCB-TV (40) 50 I
Harrisburg.....	WHP-TV (21) 4 C
	WHTM-TV (27) 10 A
	†WITF-TV (33) 36 P
Hazleton.....	WOLF-TV (56) 45 F
Jeanette.....	WNPA (19) 30 U
Johnstown.....	WJAC-TV (6) 34 N
	WWCP-TV (8) 29 F
Lancaster.....	WGAL (8) 58 N
Lancaster-Lebanon.....	WLYH-TV (15) 23 C
Philadelphia.....	KYW-TV (3) 26 C
	WPVI-TV (6) 64 A
	WCAU (10) 67 N
	WPHL-TV (17) 54 W
	WTFX-TV (29) 42 F
	†WYBE (35) 34 P
	WPSG (57) 32 U
Philadelphia-Burlington.....	WGTW (48) 27 I
Pittsburgh.....	KDKA-TV (2) 25 C
	WTAE-TV (4) 51 A
	WPXI (11) 48 N
	†WQED (13) 38 P
	WQEX (16) 26 H
	WCWB (22) 42 W
	WPGH-TV (53) 43 F
Reading.....	WTVF (51) 25 H
Red Lion.....	WGCB-TV (49) 30 I
Scranton.....	WOPX (64) 32 X
Scranton & Wilkes-Barre.....	WNEP-TV (16) 49 A
	WYDU (22) 13 C
	WSWB (38) 31 W
	†WVIA-TV (44) 41 P
Wilkes-Barre & Scranton.....	WBRE-TV (28) 11 N
Williamsport.....	WILF (53) 29 W, F
York.....	WPMT (43) 47 F

RHODE ISLAND

Block Island.....	WPXQ (69) 17 X
Providence.....	WJAR (10) 51 N
	WPRI-TV (12) 13 C
	†WSBE-TV (36) 21 P
	WNAC-TV (64) 54 F
Providence- New Bedford.....	WLNE-TV (6) 49 A
	WLWC (28) 22 U, W

SOUTH CAROLINA

Allendale.....	†WEBA-TV (14) 33 P
Anderson.....	WBSC-TV (40) 14 W
Beaufort.....	†WJWJ-TV (16) 44 P
Charleston.....	WCBD-TV (2) 50 N
	WCIV (4) 34 A
	WCSC-TV (5) 47 C
	†WITV (7) 49 P
	WTAT-TV (24) 40 F
	WMMP (36) 35 U
Columbia.....	WIS (10) 41 N
	WLTX (19) 17 C
	WOLO-TV (25) 8 A
	†WRLK-TV (35) 32 P
	WACH (57) 48 F
Conway.....	†WHMC (23) 9 P
Florence.....	WBTW (13) 56 C
	WPDE-TV (15) 16 A
	WWMB (21) 20 U
	†WJPM-TV (33) 45 P
Greenville.....	WGGG-TV (16) 35 I
	†WNTV (29) 9 P

Greenville-Spartanburg & Asheville.....	WYFF (4) 59 N
	WSPA-TV (7) 53 C
	WLOS (13) 56 A
	WHNS (21) 57 F
Greenwood.....	†WNEH (38) 18 P
Hardeeville.....	WTGS (28) 27 F
Myrtle Beach.....	WFXB (43) 18 F
Rock Hill.....	†WNCS-TV (30) 15 P
	WWWB (55) 39 W
Spartanburg.....	†WRET-TV (49) 43 P
Sumter.....	†WRJA-TV (27) 28 P
	WBHQ (63) 39 U

SOUTH DAKOTA

Aberdeen.....	KABY-TV (9) 28 A
	†KOSD-TV (16) 17 P
Brookings.....	†KESD-TV (8) 18 P
Eagle Butte.....	†KPSD-TV (13) 25 P
Florence-Watertown.....	KOLD-TV (3) 2 C
Huron.....	KTTM (12) 22 F
Lead.....	KHSD-TV (11) 10 A
Lead-Deadwood.....	KIVV-TV (5) 29 F
Lowry.....	†KQSD-TV (11) 15 P
Martin.....	†KZSD-TV (8) 23 P
Mitchell-Sioux Falls.....	KDLV-TV (5) 26 N
Pierre.....	KPRY-TV (4) 19 A
	†KTSD-TV (10) 21 P
Rapid City.....	KOTA-TV (3) 2 A
	KEVN-TV (7) 18 F
	†KBHE-TV (9) 26 P
	KCLD-TV (15) 16 C
	KNBN (21) 21 N
Reliance.....	KPLO-TV (6) 13 C
Sioux Falls.....	KELO-TV (11) 32 C
	KSFY-TV (13) 29 A
	KTTW (17) 7 F
	†KCSO-TV (23) 24 P
	KWSD (36) 51 X
	KDLT-TV (46) 47 N
Vermillion.....	†KUSD-TV (2) 34 P

TENNESSEE

Chattanooga.....	WRCB-TV (3) 13 N
	WTVF (9) 35 A
	WDEF-TV (12) 47 C
	†WTCI (45) 29 P
	WDSI-TV (61) 40 F
Cleveland.....	WFLI-TV (53) 42 W
Cookeville.....	†WCTE (22) 52 P
	WNPX (28) 36 X
Crossville.....	WBXX-TV (20) 50 W
Greenville.....	WEMT (39) 38 F
Hendersonville.....	WPGD-TV (50) 51 I
Jackson.....	WBBJ-TV (7) 43 A
	WJKT (16) 39 U
Jellico.....	WPXX (54) 23 X
Johnson City.....	WJHL-TV (11) 58 C
Kingsport.....	WKPT-TV (19) 27 A
Knoxville.....	WATE-TV (6) 26 A
	WMAK-DT — 7 I
	WVLT-TV (8) 30 C
	WBIR-TV (10) 31 N
	†WKOP-TV (15) 17 P
	WTNZ (43) 34 F
Lebanon.....	WJFB (66) 44 I
Lexington.....	†WLTJ (11) 47 P
Memphis.....	WREG-TV (3) 28 C
	WMC-TV (5) 52 N
	†WKND (10) 29 P
	WHBQ-TV (13) 53 F
	WPY-TV (24) 25 A
	WLMT (30) 31 U
	WPXX-TV (50) 51 X

Murfreesboro.....	WHTN	(39)	38	I
Nashville.....	WKRN-TV	(2)	27	A
	WSMV-TV	(4)	70	N
	WTVF	(5)	56	C
	†WNPT	(8)	46	P
	WZTV	(17)	15	F
	WUXP-TV	(30)	21	U
	WNAB	(58)	23	W
Sneedville.....	†WETP-TV	(2)	41	P

TEXAS

Abilene.....	KRBC-TV	(9)	29	N
	KXVA	(15)	15	F
	KTAB-TV	(32)	24	C
Alvin.....	KFTH-TV	(67)	36	L
Amarillo.....	†KACV-TV	(2)	8	P
	KAMR-TV	(4)	19	N
	KVII-TV	(7)	23	A
	KFDA-TV	(10)	9	C
	KGIT	(14)	15	F
Arlington.....	KPXN	(68)	42	X
Austin.....	KTBC	(7)	56	F
	†KLRU	(18)	22	P
	KVUE	(24)	33	A
	KXAN-TV	(36)	21	N
	KEYE-TV	(42)	43	C
	KNVA	(54)	49	W
Baytown.....	KAZH	(57)	41	I
Beaumont.....	KFDM-TV	(6)	21	C
	KBMT	(12)	50	A
	†KITU	(34)	33	E
Belton.....	†KNCT	(46)	38	P
Big Spring.....	KWAB-TV	(4)	33	N
Brownsville.....	KVEO	(23)	24	N
Brownsville-Reynosa- Matamoros.....	XHFOX	(17)	—	F
Bryan.....	KBTX-TV	(3)	50	C
	KYLE	(28)	29	F
College Station.....	†KAMU-TV	(15)	12	P
Conroe.....	KPXB	(49)	5	X
	KTBU	(55)	42	I
Corpus Christi.....	KIII-TV	(3)	8	A
	KRIS-TV	(6)	73	N
	KZTV	(10)	18	C
	†KEDT	(16)	23	P
	KORO	(28)	27	S
Dallas.....	†KERA-TV	(13)	14	P
Dallas-Fort Worth.....	KDFW	(4)	35	F
	WFAA-TV	(8)	9	A
	KDFI	(27)	36	I
	KDAF	(33)	32	W
	KCTX-TV	(39)	40	I
	KDXT-TV	(58)	45	T
Decatur.....	KMPX	(29)	30	I
Del Rio.....	KTRG	(10)	28	W
Denton.....	KDTN	(2)	43	I
Eagle Pass.....	KVAW	(16)	18	O
El Paso.....	KDBC-TV	(4)	18	C
	KVIA-TV	(7)	17	A
	KTSM-TV	(9)	16	N
	†KCOS	(13)	30	P
	KFOX-TV	(14)	15	F
	KINT-TV	(26)	25	S
	†KSCE	(38)	39	E
	KTFN	(65)	51	L
El Paso-Juarez.....	XEPM-TV	(2)	—	I
	XEJ-TV	(5)	—	I
	XHIJ-TV	(44)	—	O
Farwell.....	KPTF	(18)	18	I
Fort Worth-Dallas.....	KXAS-TV	(5)	41	N
	KTVT	(11)	19	C
	KTXA	(21)	18	U
	KFWD	(52)	51	O
Fredericksburg.....	KBEJ	(2)	2	U
Galveston.....	†KLTJ	(22)	23	E

	KTMD	(47)	48	O
Garland.....	KUVN-TV	(23)	24	S
Greenville.....	KTAQ	(47)	46	I
Harlingen.....	KGBT-TV	(4)	31	C
	†KLUJ	(44)	34	E
	†KMBH	(60)	38	P
Houston.....	KPRC-TV	(2)	35	N
	†KUIH	(8)	9	P
	KHOU-TV	(11)	31	C
	KTRK-TV	(13)	32	A
	†KETH	(14)	24	E
	KTXH	(20)	19	U
	KRIV	(26)	27	F
	KHWB	(39)	38	W
	KZJL	(61)	44	I
Irving.....	KSTR-TV	(49)	48	L
Jacksonville.....	KETK-TV	(56)	22	N
Katy.....	KNWS-TV	(51)	52	I
Kerrville.....	KRRT	(35)	32	W
Killeen.....	KAKW-TV	(62)	13	U,W
Lake Dallas.....	KLDT	(55)	54	I
Laredo.....	KGNS-TV	(8)	15	N,A
	KVTV	(13)	14	C
	KLDO-TV	(27)	19	I
Laredo-Nuevo Laredo.....	XEFE-TV	(2)	—	I
	XHFTX	(57)	—	F,U
Llano.....	KXAM-TV	(14)	27	N
Longview.....	KCEB	(38)	54	U
	KPKK	(51)	31	F
Lubbock.....	†KTXT-TV	(5)	39	P
	KCBD	(11)	9	N
	KLBK-TV	(13)	40	C
	KPTB	(16)	25	I
	KAMC	(28)	27	A
	KJTV-TV	(34)	35	F
Lufkin.....	KTRE	(9)	11	A
McAllen.....	KNVO	(48)	49	S
McAllen-Brownsville- Matamoros.....	XHRIO	(2)	—	O
Midland.....	KUPB	(18)	18	S
Midland & Odessa.....	KMID	(2)	26	A
Nacogdoches.....	KYTX	(19)	18	C
Odessa.....	KOSA-TV	(7)	31	C
	KWES-TV	(9)	13	N
	KPEJ	(24)	23	F
	KPKK	(30)	30	X
	†KOCV-TV	(36)	38	P
	KMLM	(42)	43	I
Port Arthur-Beaumont.....	KBTU-TV	(4)	40	N
Rio Grande City.....	KTLM	(40)	20	O
Rosenberg.....	KXLN-TV	(45)	46	S
San Angelo.....	KSAN-TV	(3)	16	N
	KIDY	(6)	19	F
	KLST	(8)	11	C
San Antonio.....	WOAI-TV	(4)	58	N
	KENS-TV	(5)	55	C
	†KLRN	(9)	8	P
	KSAT-TV	(12)	48	A
	†KHCE	(23)	16	E
	KABB	(29)	30	F
	KWEX-TV	(41)	39	S
	KVDA	(60)	38	O
Sherman & Ardmore.....	KXII	(12)	20	C
Snyder.....	KPCB	(17)	10	I
Sweetwater-Abilene.....	KTXS-TV	(12)	20	A
Temple-Waco.....	KCEN-TV	(6)	9	N
Tyler-Longview.....	KLTV	(7)	10	A
Uvalde.....	KPXL	(26)	26	X
Victoria.....	KVCT	(19)	11	F
	KAVU-TV	(25)	15	A
Waco.....	KWTV-TV	(10)	53	C
	KXXV	(25)	26	A
	†KWBU-TV	(34)	20	P
	KWKT	(44)	57	F,W
Westlaco.....	KRGV-TV	(5)	13	A
Wichita Falls.....	KFDX-TV	(3)	28	N
	KAUZ-TV	(6)	22	C
	KJTL	(18)	15	F
Wolfforth.....	KUPT	(22)	22	U

UTAH

Cedar City	KCSG	(4)	14	I
Logan	KCBU	(12)	12	I
Ogden	↑KUEN	(9)	36	E
	KPNZ	(24)	24	U
	KUWB	(30)	17	W
Provo	↑KBYU-TV	(11)	44	P
	KUPX	(16)	17	X
	KUTH	(32)	32	S
Richfield	↑KUES	(19)	19	P
Salt Lake City	KUTV	(2)	35	C
	KTVX	(4)	40	A
	KSL-TV	(5)	38	N
	↑KUED	(7)	42	P
	KSTU	(13)	28	F
	KJZZ-TV	(14)	46	I
	KTMW	(20)	20	I
St. George	KUSG	(12)	9	C

VERMONT

Burlington	WCAX-TV	(3)	53	C
	↑WETK	(33)	32	P
	WFFF-TV	(44)	43	F
Burlington-Plattsburgh	WVNY	(22)	13	A
Hartford-Manover	WNNE	(31)	25	N
Rutland	↑WVER	(28)	9	P
St. Johnsbury	↑WVTB	(20)	18	P
Windsor	↑WVTA	(41)	24	P

VIRGINIA

Arlington	WFDC-TV	(14)	15	L
Ashland	WUPV	(65)	47	U
Bristol-Kingsport & Johnson City	WCYB-TV	(5)	28	N
Charlottesville	WVIR-TV	(29)	32	N
	↑WHTJ	(41)	46	P
Danville	WDRM-TV	(24)	41	U
Fairfax	↑WNCV	(56)	57	E
Front Royal	↑WVPY	(42)	21	P
Goldvein	↑WNV1-DT	—	30	E
Grundy	WLF6	(68)	49	I
Hampton-Norfolk	WVEC-TV	(13)	41	A
	↑WHRO-TV	(15)	16	P
Harrisonburg	WHSV-TV	(3)	49	A
Lynchburg	WJPR	(21)	20	F
Lynchburg-Roanoke	WSET-TV	(13)	34	A
Manassas	WPXW	(66)	43	X
Marion	↑WMSY-TV	(52)	42	P
Norfolk	WTKR	(3)	40	C
	WTVZ	(33)	38	W
	WPXV	(49)	46	X
Norton	↑WSBN-TV	(47)	32	P
Portsmouth	WGNT	(27)	50	U
Portsmouth-Norfolk- Newport News	WAVY-TV	(10)	31	N
Richmond	WTVR-TV	(6)	25	C
	WVBT	(12)	54	N
	↑WCVE-TV	(23)	42	P
	WRLH-TV	(35)	26	F
	↑WCVW	(57)	44	P
Richmond-Petersburg	WRIC-TV	(8)	22	A
Roanoke	WDBJ	(7)	18	C
	WSLS-TV	(10)	30	N
	↑WBRA-TV	(15)	3	P
	WFXR-TV	(27)	17	F
	WPXR	(38)	36	X
Staunton	↑WVPT	(51)	11	P
Virginia Beach	WVBT	(43)	29	F

WASHINGTON

Bellevue	KWPX	(33)	32	X
	KWDG	(51)	50	I

Bellingham	KVOS-TV	(12)	35	I
	KBCB	(24)	19	I
Centralia	↑KCKA	(15)	19	P
Everett	KONG-TV	(16)	31	I
Kennewick	KVEW	(42)	44	A
Pasco-Kennewick-Richland	KEPR-TV	(19)	18	C
Pullman	↑KWSU-TV	(10)	17	P
Richland	↑K1NW	(31)	38	P
Richland-Pasco-Kennewick	KNDO	(25)	26	N
Seattle	KDMO-TV	(4)	38	A
	KING-TV	(5)	48	N
	KIRO-TV	(7)	39	C
	↑KCTS-TV	(9)	41	P
	KTWB-TV	(22)	25	W
	KHCV	(45)	44	I
Spokane	KREM-TV	(2)	20	C
	KXLY-TV	(4)	13	A
	KHQ-TV	(6)	15	N
	↑KSPS-TV	(7)	8	P
	KSKN	(22)	36	W
	KAYU-TV	(28)	30	F
	KGPX	(34)	34	X
	KHCV	(45)	44	I
Tacoma	KTBW-TV	(20)	14	T
	↑KBTC-TV	(28)	27	P
	↑KWDK	(56)	42	E
Tacoma-Seattle	KSTW	(11)	36	U
	KCPQ	(13)	18	F
Vancouver	KPDJ	(49)	48	U
Walla Walla	KAZW-TV	(9)	9	I
Yakima	KNDO	(23)	16	N
	KIMA-TV	(29)	33	C
	KAPP	(35)	14	A
	↑KYVE-TV	(47)	21	P

WEST VIRGINIA

Bluefield	WVVA	(6)	46	N
	WLFB	(40)	14	I
Charleston-Huntington	WCBS-TV	(8)	41	A
	WVAH-TV	(11)	19	F
	WLTX-TV	(29)	39	X
Clarksburg	WBDY-TV	(12)	52	N
	WVFX	(46)	10	F
Clarksburg-Weston	WDTV	(5)	6	C
Grandview	↑WSWP-TV	(9)	53	P
Huntington	↑WPBY-TV	(33)	34	P
Huntington-Charleston	WSAZ-TV	(3)	23	N
	WOWK-TV	(13)	47	C
Lewisburg	WVNS-TV	(59)	8	C
Martinsburg	WVPP	(60)	12	X
Morgantown	↑WNPB-TV	(24)	33	P
Oak Hill-Beckley	WDAY-TV	(4)	50	A
Parkersburg-Marietta	WTAP-TV	(15)	49	N
Wheeling-Steubenville	WTRF-TV	(7)	32	C

WISCONSIN

Appleton	WACY	(32)	59	U
Chippewa Falls	WEUX	(48)	49	F
Crandon	WBIJ	(4)	4	I
Eagle River	WYOW	(34)	28	A
Eau Claire	WEAU-TV	(13)	39	N
	WQOW-TV	(18)	15	A
Fond du Lac	WWAZ-TV	(68)	44	I
Green Bay	WBAY-TV	(2)	23	A
	WFRV-TV	(5)	39	C
	WLUK-TV	(11)	51	F
	WGBA	(26)	41	N
	↑WPNE	(38)	42	P
Janesville	WBLW	(57)	32	W
Kenosha	WPXE	(55)	40	X
La Crosse	WKBT	(8)	41	C
	WXOW-TV	(19)	14	A
	WLAX	(25)	17	F
	↑WHLA-TV	(31)	30	P

Madison	WISC-TV	(3)	50	C
	WMTV	(15)	19	N
	†WHA-TV	(21)	20	P
	WKOW-TV	(27)	26	A
	WMSN-TV	(47)	11	F
Mayville	WWRS-TV	(52)	43	T
	†WHWC-TV	(28)	27	P
Milwaukee	WTMJ-TV	(4)	28	N
	WITI	(6)	33	F
	†WMVS	(10)	8	P
	WISN-TV	(12)	34	A
	WVTV	(18)	61	W
	WCGV-TV	(24)	25	U
	WVCY-TV	(30)	22	I
	†WMVT	(36)	35	P
	WDJT-TV	(58)	46	C
	†WLEF-TV	(36)	47	P
Park Falls	†WLEF-TV	(36)	47	P
Racine	WJJA	(49)	48	I
Rhineland	WJFW-TV	(12)	16	N
Sunng	WIWB	(14)	21	W
Wausau	WSAW-TV	(7)	40	C
	WAOW-TV	(9)	29	A
	†WHRM-TV	(20)	24	P
Wittenberg	WFXS	(55)	55	F

WYOMING

Casper	KTWO-TV	(2)	17	A
	KCWY	(13)	13	X
	KGWC-TV	(14)	15	C
	KFNB	(20)	18	F
Cheyenne	KGWN-TV	(5)	30	C,A
	KLWY	(27)	28	F
	KKTU	(33)	11	A
Jackson	KJWY	(2)	4	N
	KBEO	(11)	11	I
Lander-Riverton	†KCWC-TV	(4)	8	P
	KGWL-TV	(5)	7	C
Laramie	†KWYP-TV	(8)	8	E
Rawlins	KFNR	(11)	9	F
Riverton	KFNE	(10)	16	F
Rock Springs	KGWR-TV	(13)	21	C
Sheridan	KSWY	(7)	7	I
	KSGW-TV	(12)	13	A

U.S. POSSESSIONS

GUAM

Agana	KUAM-TV	(8)	2	C,N
	†KGTF	(12)	5	P
Tamuning	KTGM	(14)	17	A

PUERTO RICO

Aguada	WOHA	(50)	62	I
Aguadilla	†WELU	(32)	34	E
	WVEO	(44)	17	I
Aguadilla-Mayaguez	WOLE-TV	(12)	69	I
Arecibo	WCCV-TV	(54)	53	I
Bayamon	WDWL	(36)	59	I
Caguas	†WUJA	(58)	57	E
Caguas-San Juan	WLII	(11)	56	I
Carolina	WRFB	(52)	51	I
Fajardo	WPRV-TV	(13)	33	I
	WRUA	(34)	34	I
	†WMTJ	(40)	16	P
Humacao	WVSN	(68)	49	I
	†WIPM-TV	(3)	35	P
Mayaguez	WORA-TV	(5)	29	I
	WNJX-TV	(22)	23	I
	WECN	(64)	65	I
Naranjito	WECN	(64)	65	I
Ponce	WSTE	(7)	8	I
	WSUR-TV	(9)	43	I
	WTIN	(14)	15	I
	WKPV	(20)	19	X
San Juan	†WOTO	(26)	25	P
	WKAQ-TV	(2)	28	O
	WAPA-TV	(4)	27	I
	†WIPR-TV	(6)	55	P
	WTCV	(18)	32	N
San Sebastian	WJPX	(24)	21	X
	WSJU-TV	(30)	31	I
Yauco	WJWN-TV	(38)	39	X
	WIRS	(42)	41	I

VIRGIN ISLANDS

Charlotte Amalie	†WTJX-TV	(12)	44	P
	WVXF	(17)	48	C
Christianssted	WSVI	(8)	20	A
	WVIF	(15)	15	I
	WCVI-TV	(39)	23	U



WARREN COMMUNICATIONS NEWS

2115 Ward Court, N.W.
Washington, D.C. 20037
(800) 771-9202
www.warren-news.com



TELEVISION & CABLE FACTBOOK VOLUME 73

Albert Warren, Chairman, Editor & Publisher
Paul L. Warren, President & Executive Publisher
Daniel Y. Warren, Vice Chairman & Executive Editor

EDITORIAL & BUSINESS HEADQUARTERS

2115 Ward Court, N.W., Washington, D.C.
20037

Phones: 202-872-9200; 800-771-9202

Fax: 202-318-8350

E-mail: info@warren-news.com

Web site: <http://www.warren-news.com>

Editorial-Factbook/Directories

Michael C. Taliaferro, Managing Editor &
Assistant Publisher—Directories

Gaye Nail, Associate Managing Editor

Susan Seiler, Assistant Managing Editor

Kari McGlamary, Senior Editor & Editorial
Supervisor

Robert T. Dwyer, Senior Research Editor

Marla Shephard, Senior Editor

Advertising -- Factbook/Directories

Richard Nordin, Director of Advertising

Phone: 703-819-7976

Fax: 202-478-5135

E-mail: richard@grouppnordin.com

Computer Systems-Factbook/Directories

Deborah Jacobs, Information Systems Manager

Gregory E. Jones, Database/Network Manager

Editorial-News

R. Michael Feazel, Managing Editor

Edie Herman, Associate Managing Editor

Randy Barrett, Associate Managing Editor
Herb Kirchhoff, Senior Editor
Howard Buzkirk, Senior Editor
Anne Veigle, Senior Editor
Dinesh Kumar, Associate Editor
Terry Lane, Associate Editor
Tania Panczyk-Collins, Associate Editor
Susan Polyakova, Assistant Editor
Andrew Noyes, Assistant Editor
Ian Martinez, Assistant Editor
Louis Trager, Consulting News Editor
Dugie Standeford, European Correspondent
Dawson B Nail, Executive Editor Emeritus

Business & Sales

Brig Easley, Vice President & Controller

Gina Storr, Director, Sales & Marketing Support

Leonora Caruth, Assistant Director, Sales &
Marketing Support

William R. Benton, Major Sales Account
Manager

Christopher H. McKinley, Account Manager

Agnes Mannarelli, Account Manager

Katrina McCray, Account Manager

Jim Sharp, Account Manager

Christine Kerner, Account Manager

NEW YORK BUREAU

276 Fifth Avenue, Suite 1002, New York, N.Y.
10001

Phone: 212-686-5410

Fax: 212-889-5097

Editorial

Paul Gluckman, Bureau Chief

Stephen A. Booth, Senior Editor

Mark Seavy, Senior Editor

Jeff Berman, Senior Editor

Razia Mahadeo, Editorial Assistant

CONTRIBUTING EDITOR, EUROPE

Barry Fox

22 Holmefield Court

Belsize Grove, London NW3 4TT

Phone: 44-20-7722-8295

Fax: 44-20-7483-3074

E-mail: barryphox@aol.com

Publications & Services of Warren Communications News

TELEVISION & CABLE FACTBOOK: ONLINE

CABLE & STATION COVERAGE ATLAS ON CD-ROM

Published Annually

TELEVISION & CABLE ACTION UPDATE

Weekly E-mail Service

COMMUNICATIONS DAILY

CONSUMER ELECTRONICS DAILY

PUBLIC BROADCASTING REPORT

Published Biweekly

SATELLITE WEEK

STATE TELEPHONE REGULATION REPORT

Published Biweekly

TELECOM A.M.

Daily News Service

TELEVISION A.M.

Daily News Service

WARREN'S WASHINGTON INTERNET DAILY

WASHINGTON TELECOM NEWSWIRE

Daily News Service

Electronic Distribution via Nexis, Dow Jones Interactive, and
via E-mail.

Copyright © 2005 by Warren Communications News.
All Rights Reserved

ISBN: 1-57696-057-9
ISSN: 0732-8648

APR 11 2005

LEXINGTON PUBLIC LIBRARY

DISCARD

Index to Sections

Television & Cable Factbook No. 73

TV STATIONS VOLUME

Section A

Applications Pending for U.S. Analog Television Stations	A-2535
Call Letters (U.S.)	A-8
Construction Permits for Analog U.S. Television Stations	A-2531
Digital Construction Permits and Applications Pending for U.S. Television Stations	A-2542
Ownership of U.S. Commercial Television Stations	A-2573
Television Market Rankings (Nielsen)	A-1
Television Stations, Commercial	A-16
Television Stations, Public/Educational	A-2410

Section B

Low Power Television/Translator Stations	B-1
Low Power Television/Translator Station Ownership	B-200

Section C – Charts

Affiliations by Market	C-32
Channel Allocations—UHF and VHF	C-4
Digital TV Channel Allocations	C-14
Foreign Language Programming on U.S. Commercial TV Stations	C-36
Foreign Language Programming on U.S. Public/Educational TV Stations	C-38
Nielsen Geographic Regions Summary	C-39
Nielsen TV Household Estimates ranked by DMA	C-40
Nielsen TV Households by States and Counties	C-42
Parent/Satellite Stations	C-2
Television Stations On Air	C-1
TV Households by States and Counties	C-42
Unused Channel Allocations	C-28

CABLE SYSTEMS VOLUME

Section D

Call Letters (U.S.)	D-1
Cable Systems	D-11
Cable Community Index	(Back of Cable Volume 2)
Cable System & Franchise Consolidations and Deletions	D-1805
Cable Owners	D-1813

Section E

Brokerage & Financing Services	E-86
Management & Technical Consulting Services	E-93
Pay TV & Satellite Services	E-1
Program Sources & Services	E-56

Section F – Charts

Abbreviations	F-14
Cable Penetration State by State	F-3
Cable System Totals by State	F-13
Channel Capacity of Cable Systems	F-2
Estimated Growth of the Cable Industry	F-1
Glossary of Cable Terms	F-19
Largest U.S. Cable Systems	F-4
Nielsen Cable TV Household Estimates alphabetical by DMA	F-9
Nielsen Cable TV Household Estimates by State	F-11
U.S. Cable Systems by Subscriber Size	F-2

Professional Cards

**ENGINEERING &
CONSULTING
SERVICES ►**

CARL T. JONES
CORPORATION

CONSULTING ENGINEERS

7901 YARNWOOD COURT
SPRINGFIELD, VA 22153
(703) 569-7704

MEMBER AFCCE

COHEN, DIPPELL AND EVERIST, PC.
CONSULTING ENGINEERS

Since 1937
1300 "L" STREET, N.W., SUITE 1100
WASHINGTON, D.C. 20005
(202) 898-0111
FAX (202) 898-0895
cde@attglobal.net
Member AFCCE

HAMMETT & EDISON, INC.
CONSULTING ENGINEERS
SAN FRANCISCO

707/996-5200
202/396-5200 DC
707/996-5280 facsimile



member AFCCE
www.h-e.com



CAVELL, MILLER & DAVIS INC.
Broadcast and Communications Consulting Engineers

7839 Ashton Avenue
Manassas, VA 20109
703-392-9090

www.CMDconsulting.com
www.FCCinfo.com

Member AFCCE



Communications Technologies, Inc.

Radio Frequency / Broadcast
Engineering Consultants

P.O. Box 1130 / Marlton, NJ 08053
Tel: 856/985-0077
Fax: 856/985-8124
web: commtechrf.com

Clarence M. Beverage
Laura M. Mizrahi

duTreil, Lundin & Rackley, Inc.

Consulting Engineers

201 Fletcher Avenue
Sarasota, Florida 34236
Phone: (941) 329-6000
Fax: (941) 329-6030
www.dlr.com
Member AFCCE

The Television & Cable Factbook: ONLINE

Continuously Updated... Easy Internet Access... Fully Searchable...

Now you can access the entire contents of the **Television & Cable Factbook** database right on your desktop — or with any Internet connection.

Your subscription to the **Television & Cable Factbook: ONLINE** will provide you with access to more than 740,000 detailed records. And, best of all, the database is continuously updated to ensure you always have the most current industry intelligence.

The user-friendly query interface allows you to perform fully customized data searches—so you can retrieve data in a number of ways, tailored to your precise needs. And not only are the research options extensive and flexible, but after just a few searches, you'll have saved hours and hours of cumbersome research time.

So sign up for a **FREE 7-day trial** today and see for yourself why the **Factbook: ONLINE** is an indispensable tool for you and your business. If you subscribe, you'll recover your investment in just a few searches. The convenient access to industry data ensures your subscription will easily pay for itself, again and again. The **Factbook: ONLINE** will save you a great deal of time, effort and money.

Sign up right now at www.warren-news.com.



WARREN COMMUNICATIONS NEWS

2115 Ward Court, N.W.

Washington, DC 20037

Phone: 800-771-9202

Fax: 202-318-8350

E-mail: info@warren-news.com

Web: www.warren-news.com

Index to Contents

Television & Cable Factbook No. 73

A

Abbreviations	F-14
ABC Family Channel	E-3
ABC Inc.	E-56
Aboriginal Peoples Television Network	E-3
David Abraham & Co. LLC	E-86
Accenthealth	E-56
Access-The Education Station	E-3
Accu Weather Inc.	E-56
Acg Communications	E-56
Action-Plus Cable Marketing	E-93
AGTV	E-3
Adler Media Inc.	E-56
Advanswers Media Programming	E-56
Advertising Television	E-3
Aetna Life & Casualty Co.	E-86
A.F. Associates Inc.	E-93
AFI Filmworks	E-56
AGC/United Learning	E-56
Agday Television	E-56
A.G. Edwards & Sons Inc.	E-86
Agency for Instructional Technology	E-56
Ailes Communications Inc.	E-56
Aircraft Music Library	E-56
A-J Contracting Co. Inc.	E-93
Aker Partners Inc.	E-93
Alaska Rural Communications Service	E-4
Alden Films/Films Of The Nations	E-56
All American Television Inc.	E-56
Allegro Productions Inc.	E-57
John E. Allen Inc.	E-57
Allied Capital Corp.	E-86
Allied-Vaughn	E-57
Allison Payment Systems LLC	E-93
All Mobile Television Inc.	E-57
All TV Services Inc.	E-93
Alta Communications	E-86
Alta Sierra Communications	E-93
Alterna TV	E-4
AM Communications Inc.	E-93
AMC's American Pop	E-4
America Channel	E-4
American Artists Entertainment Corp.	E-57
American Bankers Insurance Group	E-93
American European Consulting Co. Inc.	E-93
American Jewish Committee	E-57
American Legal Network	E-4
American Movie Classics	E-4
American News Network	E-4
American Religious Town Hall Meeting Inc.	E-57

American Telemarketing Specialists Inc.	E-93
American Transcommunications Inc.	E-93
America One Television	E-4
America's Collectibles Network	E-4
America's Leading Indies Network (ALIN-TV)	E-57
America's Store	E-4
Americom Radio Brokers	E-86
AMIT	E-57
Amp TV	E-4
ANA Television Network Inc.	E-4
Anchor Pacific Corp.	E-57, E-93
Andrews Entertainment	E-57
Animal Planet	E-4
Animation People Ltd.	E-57
Anime Network	E-4
Annenberg/CPB Channel	E-4
Antenna Satellite TV/USA	E-4
Ray Anthony Enterprises	E-57
Anthropology Programming & Entertainment	E-5
Anti-Aging Network	E-5
APA International Film Distributors Inc.	E-57
AP All News Radio	E-5
AP All News Channel	E-5
Applause Networks	E-5
Applications Pending for U.S. Analog Television Stations	A-2535
APTN	E-57
Arabic Channel	E-5
Archdiocese of Baltimore	E-57
Archive Films Inc.	E-57
Arizona News Channel	E-5
Armenian Film Foundation	E-57
Army and Air Force Hometown News Service	E-57
ART America	E-5
Artisan Entertainment	E-57
Arts & Entertainment	E-5
Asian Television Network	E-6
Asianet	E-6
AslaOne Network	E-6
Associated Press	E-57
Associated Television International	E-57
Atlanta Interfaith Broadcasters	E-6
Atlantic Video Inc.	E-57
Atlantis Productions	E-58
@Radical Media Inc.	E-58
ATV Broadcast Consulting Inc.	E-93
Auction Television Network	E-6
Audience Research & Development	E-93
AUS Consultants	E-93
Austin Co.	E-93
Australian Television Services Ltd.	E-58

Index to Contents

Aviation Systems Associates Inc.	E-93	James L. Bloxham	E-94
Aydin Corp.	E-93	BlueHighways TV	E-7
AZCAR Technologies Inc.	E-94	B-Mania	E-7
B			
Backchannelmedia Inc.	E-94	BMG Music Publishing Canada Inc.	E-58
Baker Scott & Co. Executive Search	E-94	B-Movie Channel	E-7
Balboa Capital	E-86	Boating Channel	E-7
Bandelier Inc.	E-58	BOB: Brief Original Broadcasts	E-7
Bank of America N.T. & S.A.	E-86	Boeing Co.	E-58
Bank of Montreal	E-86	Bohbot Entertainment & Media Inc.	E-58
Bank of New York	E-86	Bond & Pecaro Inc.	E-87, E-94
Barclays Bank PLC	E-87	Bonjour USA	E-7
Barker	E-6	Bonneville Communications	E-58
Barker Capital, LLC	E-87	Booknet	E-7
Baron Services	E-58	Book TV	E-7
Baruch Entertainment	E-58	Boomerang	E-7
Bass Group	E-58	Boosey & Hawkes Inc.	E-58
Batjac Productions Inc.	E-58	Booth Research Services Inc.	E-94
Bavaria Film GmbH	E-58	Booz, Allen & Hamilton Inc.	E-94
Bay News 9	E-6	Bortz Media & Sports Group	E-94
BBC America	E-6	Boston Catholic Television	E-7
BBC Worldwide	E-58	Boston Ventures Management Inc.	E-87
Beauty Channel	E-6	Bounty Network	E-7
Dave Bell Associates Inc.	E-58	Box Classic	E-8
Berks County News 5	E-6	Box Country	E-8
Best Film & Video Corp.	E-58	Box Edge	E-8
BET Action Pay-per-View	E-6	Box Exitos	E-8
BET On Jazz	E-6	Box Pulse	E-8
BETSoundz	E-7	Box Set	E-8
BET	E-6	Box Tejano	E-8
BIA Capital Corp.	E-87	Box Urban	E-8
BIA Financial Network Inc.	E-94	Box	E-8
Big Fights Inc.	E-58	Frank Boyle & Co. LLC	E-87
Bijou Enterprises	E-58	Bozell Worldwide Inc.	E-59
Biography	E-7	Bradley Broadcast Sales	E-94
Biznet/U.S. Chamber of Commerce	E-58	Brale/Morrow Inc.	E-87
BKN International AG	E-58	Bravo!	E-8
Black Women's TV	E-7	Bray Studios Inc.	E-59
Blackburn & Co. Inc.	E-87	Bridal Channel	E-8
Blair Media Inc.	E-94	Bridges TV	E-8
Blazer Vision	E-7	Fred Briskin & Associates	E-59
Bloomberg Information TV	E-7	British Independent Television Enterprises (BRITE)	E-59
Bloomberg News Radio	E-7	British Information Services	E-59
		British Telecom North America	E-94
		Broad Street Ventures	E-94

BOND & PECARO

PROVIDING APPRAISALS, FEASIBILITY STUDIES,
EXPERT TESTIMONY, AND RELATED FINANCIAL SERVICES
TO THE COMMUNICATIONS AND TECHNOLOGY INDUSTRIES

1920 N STREET, N.W. • SUITE 350 • WASHINGTON, D.C. 20036 • (202) 775-8870 • FAX (202) 775-0175
e-mail: bp@bondpecaro.com • website: www.bondpecaro.com

BroadbandCareers.Com	E-94
Broadcast-Cable Associates Inc.	E-94
Broadcast Music INC. (BMI)	E-59
Broadcast News Ltd.	E-59
Broadcast Services inc. (B.S.I.)	E-94
Broadcast Standards Inc.	E-59
Broadway Television Network	E-8
Broadway Video Inc.	E-59
Brokerage & Financing Services	E-86
Stuart N. Brotman Communications.	E-94
Les Brown	E-94
Bulkley Capital LP	E-87
Burrud Productions Inc.	E-59
Business Broker Associates	E-87
Businessvision	E-8
Buzzco Associates Inc.	E-59
BYU Television	E-8

C

C-3D Digital	E-8
Cable 5 News	E-8
Cable Ad Ventures	E-94
Cable Engineering Inc.	E-94
Cable Films & Cable Video	E-59
Cable in the Classroom	E-8
Cable Management Services	E-94
Cable Media Associates	E-95
Cable Ownership	D-1813
Cable Penetration State by State	F-3
Cablepro Services Corp.	E-95
CRN Radio Networks	E-59
Cable Search Associates	E-95
Cable System Services	E-95
Cable System Survey Co.	E-95
Cable Systems	D-11
Cable Community Index	(Back of Cable Volume 2)
Alabama	D-11
Alaska	D-54
Arizona	D-62
Arkansas	D-78
California	D-128
Colorado	D-202
Connecticut	D-233
Delaware	D-242
District of Columbia	D-244
Florida	D-246
Georgia	D-299
Hawaii	D-351
Idaho	D-354
Illinois	D-366
Indiana	D-463
Iowa	D-511
Kansas	D-576
Kentucky	D-637
Louisiana	D-680
Maine	D-711
Maryland	D-728
Massachusetts	D-740

COHEN, DIPPELL AND EVERIST, P.C.
CONSULTING ENGINEERS
 Domestic and International Communications
 Since 1937

1300 "L" STREET, N.W. PHONE: (202) 898-0111
 SUITE 1100 FAX: (202) 898-0895
 WASHINGTON, D.C. 20005 E-MAIL: cde@attglobal.net

Member AFCCE

Michigan	D-759
Minnesota	D-824
Mississippi	D-878
Missouri	D-907
Montana	D-973
Nebraska	D-991
Nevada	D-1033
New Hampshire	D-1041
New Jersey	D-1049
New Mexico	D-1065
New York	D-1080
North Carolina	D-1130
North Dakota	D-1173
Ohio	D-1189
Oklahoma	D-1260
Oregon	D-1315
Pennsylvania	D-1337
Puerto Rico	D-1801
Rhode Island	D-1415
South Carolina	D-1418
South Dakota	D-1443
Tennessee	D-1468
Texas	D-1493
Utah	D-1624
Vermont	D-1638
Virginia	D-1644
Washington	D-1679
West Virginia	D-1714
Wisconsin	D-1748
Wyoming	D-1787
Cuba	D-1798
Guam	D-1799
Mariana Islands	D-1800
Virgin Islands	D-1803
Cable Systems Consolidations & Deletions	D-1805
Cable Technologies International Inc.	E-95
Cable TV Network of New Jersey	E-8
Cablelabs	E-95
Cablemasters Corp.	E-95
California Channel	E-9
Call Letters (U.S.)	A-8
Callahan Associates International LLC	E-87
Cambodian Channel	E-9
Camelot Entertainment Sales Inc.	E-59
Campbell Media Research	E-95
Steve Campus Productions Inc.	E-59
Camrac Studios	E-59
Canadian Broadcasting Corp. (CBC)	E-59
Canadian Learning Television	E-9
Canal D	E-9
Canales N	E-9

Index to Contents

Cancom	E-9	Foreign Language Programming on Public/ETV Stations	C-38
Candid Camera Inc.	E-60	Index to Advertisers	xxiii
Cannell Entertainment	E-60	Largest U.S. Cable Systems	F-4
Capital News 9	E-9	Nielsen Cable TV Household Estimates Alphabetical by DMA	F-9
Capital Off Track Betting Television Network	E-9	Nielsen Cable TV Household Estimates by State	F-11
Capitol Television Inc.	E-60	Nielsen Geographic Regions Summary	C-39
Career Entertainment Television	E-9	Nielsen TV Household Estimates Ranked by DMA	C-40
Caribbean Music Television	E-9	Nielsen TV Households by States and Counties	C-42
George Carlson & Associates	E-60	Parent/Satellite Stations	C-2
Carolina Christian Broadcasting Inc.	E-60	TV Market Rankings by Market	A-1
Carousel Films Inc.	E-60	TV Markets (alpha list)	A-7
Carr Nickey & Co.	E-87	TV Stations On Air	C-1
William B. Carr & Associates Inc.	E-95	Chat Television	E-10
Carrafiello, Diehl & Assoc. Inc.	E-60	Chicagoland Television News	E-10
Cartoon Network Tambien en Espanol	E-9	Children's Fashion Network	E-10
Cartoon Network	E-9	Children's Television Workshop	E-61
Casablanca IV	E-60	China Shopping Network	E-10
Casom International Inc.	E-60	Chinese Communication Channel	E-10
Casino & Gaming Television	E-9	Chinese Television Network	E-10
Castle Hill Television	E-60	Christian Television Network	E-11, E-61
Catalog Channel	E-9	Christiannet	E-11
Catalogue TV	E-10	Christophers Inc.	E-61
Catalyst Production Services	E-60	CHR Solutions	E-95
Cathedral Films & Video	E-60	Church Channel	E-11
Catholic Communication Campaign	E-60	Church Federation of Greater Indianapolis Inc.	E-61
Catholic Television Network	E-10	Church of the Nazarene	E-61
CATV Subscriber Services Inc.	E-95	Church World Service & Witness	E-61
Cavalier Computer Systems Inc.	E-95	Church World Service/Crop	E-61
CBC International Sales	E-60	Cinar Films Inc.	E-61
CB Communication Inc.	E-95	Cinecraft Productions Inc.	E-61
C. B. Distribution Co.	E-60	Cine-Groupe	E-61
CBS News	E-61	Cinema Arts Inc.	E-61
CCTV-4	E-10	Cine Magnetics Video & Digital Laboratories	E-61
Celtic Vision	E-10	Cinema Source	E-61
Central Florida News 13	E-10	Cinemax Selecciones	E-11
Central Office of Information	E-61	Cinemax	E-11
CFCN Television	E-61	Citibank N.A.	E-87
Chadbourne Marcath Inc.	E-95	CityTV	E-11
Chaisson and Co. Inc.	E-87	Dick Clark Productions Inc.	E-62
Channel 500	E-10	Donald K. Clark Inc.	E-87
Channel Allocations - UHF & VHF	C-4	Clark Contracting	E-95
Channel Capacity of Cable Systems	F-2	Classic Arts Showcase	E-11
Channel 4 San Diego	E-10	Cleveland Minority Cable Channel	E-11
Channel Korea	E-10	C.L.I. Max	E-95
Channel One	E-10	Cloud Analytics	E-95
Chapman/Leonard Studio & Production Center	E-61	CNBC Syndication	E-62
Charts and Tables		CNBC World	E-11
Affiliations by Market	C-32	CNBC	E-11
Cable Community Index	(Back of Cable Volume 2)	CN8 Creative	E-12
Cable Penetration State by State	F-3	CN8: The Comcast Network	E-12
Cable System Totals by State	F-13	CN8	E-11
Cable Systems by Subscriber Size	F-2	CNN en Espanol	E-12
Call Letters of U.S. Television Stations	A-8	CNNfn	E-12
Channel Allocations (Analog) by States and Cities (UHF & VHF)	C-4	CNN International	E-12
Channel Allocations (Digital)	C-14	CNN Newsource Sales Inc.	E-62
Channel Allocations (Unused)	C-28	CNN Radio Noticias	E-12
Channel Capacity of Existing Cable Systems	F-2	CNN Radio	E-12
Estimated Growth of the Cable Industry	F-1	CNN	E-12
Foreign Language Programming on Commercial TV Stations	C-36	CNWG-10	E-12

Coast Telecourses	E-62
Coaxial Analysts Inc.	E-95
Coaxial International Inc.	E-95
CobbCorp LLC	E-87
COE Film Associates Inc.	E-62
Collectors Channel	E-12
College & School Network	E-12
College Bowl Co. Inc.	E-62
College Entertainment Network	E-12
College Sports Television	E-12
Kingsley Colton & Associates	E-62
Columbia Tristar Television Distribution	E-62
Columbia Tristar Television Group	E-62
Comcast SportsNet Mid-Atlantic	E-12
Comcast SportsNet Philly	E-12
Comcast/Charter Sports Southeast (CSS)	E-12
Comedy Central	E-12
Comedy Network	E-13
Comex Worldwide Corp.	E-95
Commerce Bank	E-87
Commonwealth Information Services Inc.	E-87
Communication Resources/Media Brokers	E-87
Communication Technologies Inc.	E-95
Communications Data Group	E-96
Communications Engineering Inc. (CEI)	E-96
Communications Equity Associates LLC	E-87
Communications Equity Associates LLC	E-96
Communications Pro Search	E-96
Compro Productions	E-62
Computer Network	E-13
Computer Television Network	E-13
Computer Utilities of the Ozarks Inc.	E-96
Comsearch	E-96
Comsonics Inc.	E-96
Comtel Video Services Inc.	E-62, E-96
Concordia Publishing House	E-62
Conley & Associates	E-88, E-96
Consolidated Film Industries	E-62
Construction Cable Network	E-13
Construction Permits for U.S. Analog Television Stations	A-2531
Consulate General of the Netherlands	E-62
Continental Film Productions Corp.	E-62
Conus Communications	E-62
Cooper & Lybrand	E-96
Cooper - Smith Advertising	E-104
Coral Pictures Corp.	E-62
Corelli-Jacobs Recording Inc.	E-63
Corgan Media Lab	E-63
Comwall Associates	E-96
Cosmopolitan Channel	E-13
Country Music TV	E-13
Country Music TV (Asia & Pacific Rim)	E-13
Country Music TV (Latin America)	E-13
Country Music TV Canada	E-13
County Television Network San Diego	E-13
Court TV	E-13
Covenant House	E-63
Thomas Craven Film Corp.	E-63
Creative Controls	E-96

COHEN, DIPPELL AND EVERIST, P.C.
CONSULTING ENGINEERS
 Domestic and International Communications
 Since 1937

1300 "L" STREET, N.W.
 SUITE 1100
 WASHINGTON, D.C. 20005

PHONE: (202) 898-0111
 FAX: (202) 898-0895
 E-MAIL: cde@attglobal.net

Member AFCCE

Creative International Activities Ltd.	E-63
Credit Protection Association Inc.	E-96
Credit Suisse First Boston	E-88
Crime Channel	E-14, E-63
Crosspoint	E-63
Crown International Pictures Inc.	E-63
Crystal Cathedral Ministries	E-63
Crystal Computer Corp.	E-96
Crystal Pictures Inc.	E-63
CS Communications Inc.	E-96
CSG Systems Inc.	E-96
C-SPAN	E-14
C-SPAN Audio Networks	E-14
C-SPAN Extra	E-14
C-SPAN S	E-14
C-SPAN 3	E-14
C-SPAN 2	E-14
CTIC Associates Inc.	E-96
CT-N	E-14
CTV News 1	E-14
CTV Television Network	E-63
Dan Curtis Productions Inc.	E-63
Custom Films/Video Inc.	E-63
CVC Capital Management	E-88
CWK Network Inc.	E-63

D

Daniels & Associates	E-88
Daniels Location Services	E-63
dapTV associates	E-63
Dataworld Inc.	E-97
Dave & Co.	E-63
Day of Discovery	E-63
Daystar TV Network	E-14
Deep Dish TV	E-14
Deer River Group	E-88, E-97
Deloitte & Touche	E-97
Deluxe Laboratories	E-63
DES Associates	E-88
Destiny Channel	E-14
Deutsche Welle TV	E-14
Devillier Donegan Enterprises LP	E-63
De Wolfe Music Library	E-64
DG Systems	E-64
Diamond P Production Group	E-64
Diligent Systems Inc.	E-64
DIGI-ROM	E-97
Digital Construction Permits and Applications Pending for Television Stations	A-2542
Digital Force	E-97
Direct to You	E-14
Discovery Channel	E-14

Index to Contents

Discovery Channel Africa	E-14	Electronic Program Guide	E-17
Discovery Channel Asia	E-14	Bert Elliott Sound Inc.	E-64
Discovery Channel Australia	E-15	Don Elliott Productions	E-64
Discovery Channel Brasil	E-15	Ellis Entertainment Corp.	E-64
Discovery Channel Canada	E-15	J. B. Emerson & Associates.	E-97
Discovery Channel Europe	E-15	EMI Communications	E-64
Discovery Channel Germany	E-15	Emirates Dubai Television	E-17
Discovery Channel India	E-15	Empire Sports Network	E-17
Discovery Channel Italy	E-15	Employment Channel	E-17
Discovery Channel Japan	E-15	Encoda Systems Inc.	E-97
Discovery Channel Latin America-Iberia.	E-15	Encoda Systems Inc.	E-97
Discovery Channel Middle East	E-15	Encore Avenue Ltd.	E-17
Discovery Digital Networks	E-16	Encore Entertainment	E-64
Discovery en Espanol	E-16	Encore Movie Networks	E-17
Discovery Health Channel	E-16	Encyclopaedia Britannica Educational Corp.	E-64
Discovery Home Channel	E-16	Enoki Films USA Inc.	E-64
Discovery Kids Channel Latin America-Iberia	E-16	EnVest Media LLC	E-88
Discovery Kids Channel	E-16	Environmental Television Network	E-64
Discovery Science Channel	E-16	The Episcopal Media Center	E-64
Discovery Times Channel	E-16	ESPN	E-17
Discovery Wings Channel	E-16	ESPN Classic Sports	E-18
Disney Channel	E-16	ESPN Deportes	E-18
Diva	E-16	ESPN Extra	E-18
Diversified Systems	E-97	ESPN Full Court	E-18
DLT Entertainment Ltd.	E-64	ESPN Gameplan	E-18
DMX Music Canada	E-16	ESPNews	E-18
DMX Music	E-16	ESPN Now	E-18
Documentary Channel	E-16	ESPN/Sportscenter	E-18
Do-It-Yourself	E-16	ESPN 2	E-18
Dow Jones Broadcasting	E-64	ESPNOL	E-18
Dow Jones Newswires	E-64	Estimated Growth of the Cable Industry	F-1
Dream Television Network	E-16	Eternal Word TV Network	E-18
Dreamshop	E-16	EUE/Screen Gems	E-64
Drew Associates Inc.	E-64	Eurocinema	E-18
DSI Video Systems	E-97	EuroNews	E-18
DST Innovis	E-97	Evening News Broadcasting Co.	E-64
Du Art Film & Video	E-64	Event Entertainment	E-18
Michael Dunn Productions	E-64	Executive Communications Inc.	E-97
Dyco Electronics Inc.	E-97	Executive Television Workshop	E-97
E		William A. Exline Inc.	E-88
E! Entertainment Television	E-16	Expanded Entertainment	E-65
Earl Owensby Studios	E-64	Extasy	E-18
Ebbets Field Productions	E-64	Exoxotica	E-18
EBS International (Entertainment Business Services International)	E-88	Eyemark Entertainment	E-65
Eco	E-17	E.Y.R. Programs Inc.	E-65
Ecology Channel	E-17	F	
Ecumenical TV Channel	E-17	FAD TV: Fashion & Design Television	E-18
Edefx Group Inc.	E-64	Fahnestock & Co. Inc.	E-88
Eden Broadcast Services Inc.	E-88	Faith For Today	E-65
EdgeTV	E-17	Family Theater Productions	E-65
EDS Cable Television Services	E-97	FamilyNet	E-18, E-65
EDS	E-97	Familyware Inc.	E-97
Educational & Entertainment Network	E-17	Farkas Films Inc.	E-65, E-97
Ralph Edwards/Stu Billett Productions	E-64	Fashion Network	E-18
EDX Wireless LLC	E-97	Richard Feiner & Co. Inc.	E-65
El Dorado Communications	E-97	Toni Ficalora Productions	E-65
Electro Rent	E-97	Fifth Avenue Channel	E-18

Filipino Channel	E-18
Film Festival Channel	E-19
Film Producers Pilot Network	E-19
Filmack Studios	E-65
Film Core Distribution	E-65
Films Afield	E-65
Films Five Inc.	E-65
Films For Educators/Films For Television	E-65
Films Of India	E-65
Filmtreat International Corp.	E-65
Film World Entertainments Inc.	E-65
Filmworld TV & Films Around The World Inc.	E-65
Fine Art Productions, Richie Suraci Pictures Multimedia, Interactive	E-65
Fine Living	E-19
Finova Group Inc.	E-88
Fiore Films Inc.	E-66
First Film & Tape Inc.	E-66
First Light/TMW Media	E-66
First National Bank of Chicago	E-88
First Union Bank	E-88
First Union National Bank	E-88
First MediaWorks	E-98
Norman Fischer & Associates Inc.	E-88, E-98
FitTV	E-19
Fleet Banking	E-88
FleetBoston Financial Corp.	E-88
Flix	E-19
Florida Channel	E-19
Florida's News Channel	E-19
FMX Cable FM System	E-19
Food Network	E-19
Football Network	E-19
Paul Dean Ford, Broadcast Engineering Consultant	E-98
Foreign Language Programming	C-36
Richard A. Foreman Associates Inc.	E-88
Robert H. Forward & Associates	E-98
Foursquare Communications Inc.	E-98
Wellspring Media Inc.	E-66
Fox Movie Channel	E-19
Fox News Channel	E-19
Fox Sports Net	E-19
Fox Sports Net Arizona	E-20
Fox Sports Net Bay Area	E-20
Fox Sports Net Chicago	E-20
Fox Sports Net Detroit	E-20
Fox Sports Net Direct	E-20
Fox Sports Net Florida	E-20
Fox Sports Net Mid-Atlantic	E-20
Fox Sports Net Midwest	E-20
Fox Sports Net Minnesota	E-20
Fox Sports Net New England	E-20
Fox Sports Net New York	E-20
Fox Sports Net North	E-20
Fox Sports Net Northwest	E-20
Fox Sports Net Ohio	E-21
Fox Sports Net Philadelphia	E-21
Fox Sports Net Pittsburgh	E-21
Fox Sports Net Rocky Mountain	E-21
Fox Sports Net South	E-21

COHEN, DIPPELL AND EVERIST, P.C.
CONSULTING ENGINEERS
 Domestic and International Communications
 Since 1937

1300 "L" STREET, N.W. PHONE: (202) 898-0111
 SUITE 1100 FAX: (202) 898-0895
 WASHINGTON, D.C. 20005 E-MAIL: cde@attglobal.net

Member AFCCE

Fox Sports Net Southwest	E-21
Fox Sports Net West 2	E-21
Fox Sports Net West	E-21
Fox Sports World	E-21
Fox Sports World Espanol	E-21
FoxNet	E-21
Foxwood Communications Inc.	E-98
Franey, Parr & Muha	E-98
Sandy Frank Entertainment Inc.	E-66
Lionel L. Fray & Associates Inc.	E-98
Frazier, Gross & Kadlec	E-98
Free Speech TV	E-22
Freedom Sports Network	E-66
Fremantle Corp.	E-66
Jim French Design Shop	E-98
Fries Sales Co.	E-66
Peter Froehlich & Co.	E-98
FSN Digital Atlantic	E-22
FSN Digital Central	E-22
FSN Digital Pacific	E-22
FSN Digital	E-22
Fuel	E-22
FUMC Television Ministries	E-66
Furman Selz Inc.	E-89
Fuse	E-22
FX	E-22

G

G4	E-22
GalaVision	E-22
Galaxy Broadcasting System	E-66
Gaming Entertainment Television	E-22
Gammon Media Brokers LLC	E-89
Clifton Gardiner & Co.	E-89
Gari Communications Inc.	E-66
Frank Gari Productions Inc.	E-98
GAS	E-22
Gateway Films/Vision Video	E-66
Gavel to Gavel	E-22
Gaylord Syndicom	E-66
GE Marketing Inc.	E-98
Geller Media International	E-98
Gencorn Technology, LLC	E-98
General Electric Capital Corp.	E-89
General Instrument Consulting	E-98
Generic Computer Systems	E-98
GeoMart	E-98
James R. George Inc.	E-89
Georgia U.S. Data Services	E-98
Gerren Television Network	E-66
Ginsburg Multimedia Educational Services	E-98

Index to Contents

Global Village Network	E-22	Headline News	E-24
Globo TV Network-Brazil	E-66	F. P. Healy & Co. Inc.	E-99
Glossary of Cable Terms	F-19	Hearst Broadcasting Productions	E-67
Jeff Gold Productions Inc.	E-66	Hearst Entertainment	E-67
Gold Line	E-98	Norman Hecht Research Inc.	E-99
Golden Books Entertainment Group	E-66	Heller Financial Inc.	E-89
Samuel Goldwyn Television Co.	E-66	Hemingway Broadcasting Co.	E-67
Golf Channel	E-22	Henninger Media Services	E-68
Golf TV	E-67	Henry-Gill Inc.	E-99
Gol TV	E-22	The Ted Hepburn Co.	E-89
GonzoX	E-23	here! TV	E-24
Good News Network	E-23	HGTV Canada	E-24
Goodlife TV Network	E-23	HGTV	E-24
Goodson Price Productions	E-67	R. Miller Hicks & Co.	E-89, E-99
Goodway Group	E-98	History Channel	E-24
Gordon Group	E-89, E-98	History Channel en Espanol	E-25
Gospel Communications International	E-67	History Channel International	E-25
Gospel Music Channel	E-23	History Television	E-25
Gospel Music TV	E-23	HLW International LLP	E-99
Gould Entertainment Corp.	E-67	Hoffman-Schutz Media Capital Inc.	E-89
Graham Brock Inc.	E-98	Hollywood Newsreel Syndicate Inc.	E-68
W. John Grandy	E-89	Hollywood Vaults Inc.	E-68
Sherry Grant Enterprises Inc.	E-67	Holt Media Group	E-89
Gray-Schwartz Enterprises Inc.	E-67	Home Improvement Channel	E-25
Great American Country (GAC)	E-23	Home Shopping Network	E-25, E-68
Great Lakes Data Systems Inc.	E-98	Home Shopping Network en Espanol	E-25
Great Plains National	E-67	Home Shopping Network 2	E-25
Greek Channel	E-23	Home Theatre	E-25
Charles Greene Associates	E-89	HomeMed Channel	E-25
The Art Greenfield Co.	E-67	Richard Honoroff Music	E-68
Frederick G. Griffin PC, Consulting Engineer	E-98	Horror Channel	E-25
Sherman Grinberg Film Libraries Inc.	E-67	HorseRacing TV	E-25
GRTV Network	E-23	HorseTV	E-25
GSN	E-23	Hot Choice	E-25
GT Group	E-67	Hot Network	E-25
GTE Government Systems	E-99	Hot Zone	E-25
Gwinnett News & Entertainment Television	E-23	HPC Puckett & Co.	E-89
H		HTV	E-25
Alfred Haber Inc.	E-67	GlobeCast	E-68
Hallmark Channel	E-23	J. C. Humke & Associates Inc.	E-99
Hanna-Barbera Cartoons Inc.	E-67	Hustler TV	E-25
Hanson & Associates	E-89	H.Y.P.E. TV	E-26
Larry Harmon Pictures Corp.	E-67	I	
Harmony Gold USA Inc.	E-67	ICM Artists Ltd.	E-68
Hartley Film Foundation Inc.	E-67	ICTV	E-26
Hastad Engineering Company	E-99	IDC Services Inc.	E-99
Michael E. Hasty & Associates	E-99	Idea Channel	E-26
Havas Leasing Co.	E-99	ilifetv	E-26
HBO	E-24	Illinois Channel	E-26
HBO Asia	E-24	John Ittis Associates	E-99
HBO en Espanol	E-24	ImaginAsian TV	E-26
HBO Hungary	E-24	Imagion Inc.	E-99
HBO Ole	E-24	Independent Music Network Television	E-26
HBO The Works	E-24	Impact Productions	E-68
HBO Enterprises	E-67	IN DEMAND	E-26
HBO Studio Productions	E-67	In Focus Communications	E-68
HDNet	E-24, E-67	Independent Film Channel	E-26

INHD	E-26
INSP	E-26
The Inspirational Network	E-68
Institute for Rehabilitation & Research	E-68
Institute Of Audio Research	E-99
Integrus Holdings LLC	E-99
Intelligent Management Solutions Inc. (IMS)	E-99
Interactive Conferencing Network	E-68
Interactive Health Network Inc.	E-27
Interama Inc.	E-68
Intercontinental Televideo Inc.	E-99
Interface Group	E-99
Intermedia Arts Minnesota	E-68, E-99
International Channel	E-27
International Communications Group Ltd.	E-99
International Contact Inc.	E-68
International Creative Management Inc.	E-99
International Home Entertainment	E-68
International Lutheran Laymens League	E-68
International Media Associates	E-68
International Program Consultants Inc.	E-69
International Tele-Film	E-69
International Television	E-27
International Video Communications Inc.	E-69
Intersound Inc.	E-69
Intertainer	E-27
Iowa Cable Network	E-27
Iris Films Inc.	E-69
Israeli International TV Network	E-27
Italtoons Corp.	E-69
It Is Written Telecast	E-69
Ivanhoe Broadcast News Inc.	E-69
IVN Communications Inc.	E-69

J

Jackpot Channel	E-27
Jade Channel	E-27
Janus Films Co.	E-69
Jay Inc.	E-69
JC-TV	E-27
J.I.E.D. Productions Corp.	E-69
Jefferson-Pilot Sports	E-69
Jewelry Television	E-27

COHEN, DIPPELL AND EVERIST, P.C.
CONSULTING ENGINEERS
 Domestic and International Communications
 Since 1937

1300 "L" STREET, N.W.
 SUITE 1100
 WASHINGTON, D.C. 20005

PHONE: (202) 898-0111
 FAX: (202) 898-0895
 E-MAIL: cde@attglobal.net

Member AFCCE

Jewish Chautauqua Society	E-69
Jewish TV Network	E-27
John Hancock Mutual Life Insurance Co.	E-89
Johnson Publishing Co. Inc.	E-69
Jones Group Ltd.	E-89
Mike Jones Film Corp.	E-69
Jorgenson Broadcast Brokerage Inc.	E-89
Journal Graphics Inc.	E-69
Juntunen Media Group Inc.	E-69

K

Kagan Media Appraisals Inc.	E-89, E-99
Kalba International Inc.	E-100
Kalil & Co. Inc.	E-90
Kamen Entertainment Group Inc.	E-69
Kane Reece Associates Inc.	E-90, E-100
Kansas Now 22	E-27
Robert Keeshan Associates Inc.	E-69
M. A. Kemper Inc.	E-69
Kepper, Tupper & Co.	E-90
Key Corporate Capital Inc.	E-90
KGCS-TV	E-27
Khanna & Guill Inc.	E-100
King World Productions	E-69
Klein &	E-70
KLRU-Too	E-28
K-MTN Television	E-28
Knowledge Network	E-28
Knowles Media Brokerage Services	E-90
Korean Channel	E-28
Kozacko Media Services	E-90
Kreklow Film & Television	E-70
KTLA Los Angeles	E-28
Kulter International Films Inc.	E-70
KUSA Productions	E-70
Kushner Locke Co. Inc.	E-70

KANE REECE
 ASSOCIATES, INC.

Valuation, Management & Technical Consulting

822 South Avenue West
 Westfield, NJ 07090-1460
 908.317.5757
 908.317.4434
 www.kanereece.com

- Appraisals & Valuations
- Business & Strategic Planning
- Buy/Sell Agreements
- Cable TV Franchise Renewals/Transfers
- Economic Damage Studies
- Employee Stock & Option Valuation
- FCC/SEC/IRS Studies & Support
- Fairness/Solvency Opinions
- Feasibility Analysis
- Financial & Technical Due Diligence
- Financing Presentations
- Litigation Support/Expert Testimony
- Management & Engineering Consulting
- Market/Option Research
- Operational Audits - Shareholder Value Maximization
- Pre IPO Studies
- Property Tax Compliance Control
- Purchased R&D
- SFAS 123, 141, 142 & 144 Analyses

A Global Practice - Serving the Broadband, Broadcast, Cable TV, Entertainment, Internet, Programming, Publishing, Satellite & Wireless Communications Industries, Sports Teams & Venues

COHEN, DIPPELL AND EVERIST, P.C.
CONSULTING ENGINEERS
 Domestic and International Communications
 Since 1937

1300 "L" STREET, N.W. PHONE: (202) 898-0111
 SUITE 1100 FAX: (202) 898-0895
 WASHINGTON, D.C. 20005 E-MAIL: cde@attglobal.net
 Member AFCCE

L

La Familia Network	E-28
N. Lee Lacy/Associates	E-70
Landsburg Co.	E-70
Lapco Communications	E-70, E-100
Largest U.S. Cable Systems	F-4
Larsen & Co.	E-70
H.B. La Rue Media Brokers	E-90
Las Vegas One	E-28
LaserPacific Media Corp.	E-70
Latham Foundation	E-70
LATV	E-28
Robert Lawrence Enterprises	E-70
Lazard Freres & Co.	E-90
LDS News Service	E-70
Le Canal Vie	E-28
Le Reseau des Sports	E-28
Learn Incorporated	E-70
Learning & Skills Television of Alberta	E-28
Learning Channel	E-28
Lechman & Johnson Inc.	E-100
Lehmann Strobel PLC	E-100
LeSea Broadcasting Network	E-70
Le Vien International Productions	E-70
Lear Levin Productions	E-70
Levinson Associates	E-70
Richard C. Levy & Assoc.	E-70
Library Literacy Channel	E-28
Lieb Productions	E-70
Life Network	E-28
Lifestyle Magazine	E-70
Lifetime Movie Network	E-29
Lifetime Real Women	E-29
Lifetime	E-28
Lightspan Adventures Channel	E-29
Lilac Productions	E-70
Stephen T. Lindberg Co.	E-90, E-100
Linsman Film	E-70
Lions Gate Entertainment	E-70
Arthur D. Little Inc.	E-100
Litton Syndications	E-71
LNC 5	E-29
LNS Captioning	E-100
Local Cable Weather	E-29
Local News Network	E-29
Local Weather Station	E-29
Locomotion	E-29
London Television Service	E-71
Look/Scuba	E-71
Lottery Channel	E-29
Low Power Television Station Ownership	B-200

Low Power Television Stations	B-1
Lyndal Entertainment/Lancer Distributors	E-71
Lynx Images Inc.	E-71

M

Madison Dearborn Partners Inc.	E-90
Madison Green Entertainment Sales Inc.	E-71
Madison Square Garden Network	E-30
Magazine Network	E-30
Frank N. Magld Associates	E-100
Magnetic Image Inc.	E-71
Mag Rack	E-30
Jack Maloney Co.	E-90
Management & Technical Consulting Services	E-93
Marathon Entertainment	E-71
M/A/R/C Group	E-100
Market Affiliations	C-32
MarketConnect Network	E-30
Marketing Stratagem	E-100
Marshall Marketing & Communications	E-100
Martial Arts Action Network	E-30
Martial Arts Channel	E-30
Maryknoll Fathers & Brothers	E-71
MasMusica TeVe Network	E-30
Matejka Cable Recovery Inc.	E-100
Mauck & Associates Inc.	E-100
Mav TV	E-30
Mayo Communications Inc.	E-90
Maysles Films Inc.	E-71
MBC Network	E-30
McDougall	E-71
MCG Credit Corporation	E-90
McGuane Studio Inc.	E-71
McHugh & Hoffman Inc.	E-100
McIntyre B. K. & Associates	E-101
Edward R. McKenna	E-90
McLaughlin, Piven, Vogel Media Services	E-71
McM Communications	E-71
MDL Systems	E-101
R. E. Meador & Associates	E-90, E-101
Meadowlane Enterprises Inc.	E-71
Meadows Racing Network	E-30
Media Acquisitions Inc.	E-90
Media Broadcast Network Inc.	E-30
Media Communications Group Inc.	E-101
Media/Communications Partners	E-90
MediaLink	E-101
Media Management Resources	E-101
Media/Professional Insurance	E-101
Media Services Group Inc.	E-101
Media Venture Partners	E-90
MediaLink	E-71
MediaOne Internet Services	E-30
MediaOne News	E-30
Media Technology Ltd.	E-101
Medstar Television Inc.	E-71
Menair Media International Inc.	E-71
Lee Mendelson Film Productions Inc.	E-71

Mennonite Media Services E-71
 Mercer Management Consulting Inc. E-101
 Merion Associates E-101
 Merion Associates E-91
 Meteomedia E-30
 Metro Learning Center E-30
 Metro Stories E-31
 Metro Traffic & Weather E-31
 Metro TV E-30
 Metrochannels E-31
 Metro Sports E-31
 Metrowest Communications Group Inc. E-72, E-101
 MGM Worldwide Television Group E-72
 MG/Perin Inc. E-72
 MGS Services E-72
 Miami Valley Channel E-31
 Michigan Government Television E-31
 MICR Data Systems E-101
 Military Channel E-31
 Miller & Associates E-91, E-101
 Warren Miller Entertainment E-72
 Milner-Fenwick Inc. E-72
 Minnesota House & Senate Television E-31
 X. W. Mitchell & Associates E-101
 MLB Extra Innings E-31
 MLJ Inc. E-101
 MLS Direct Kick E-31
 MLS/ESPN Shootout E-31
 Modern Sound Pictures Inc. E-72
 Moffitt-Lee Productions E-72
 Montcalm E-91
 MONY E-91
 Moody Broadcasting Network E-31
 George Moore & Associates Inc. E-91
 More TV Cable Network E-31
 William Morris Agency Inc. E-72
 Morris Television & Video E-72
 Lawrence L. Morton Associates E-101
 Motion Picture Co. Inc. E-101
 Mountain West TV E-31
 The Movie Channel E-31
 Moviecraft Inc. E-72
 Movielink E-31
 Moviepix E-31
 MOVIEplex E-32

COHEN, DIPPELL AND EVERIST, P.C.
 CONSULTING ENGINEERS
 Domestic and International Communications
 Since 1937

1300 "L" STREET, N.W.
 SUITE 1100
 WASHINGTON, D.C. 20005

PHONE: (202) 898-0111
 FAX: (202) 898-0895
 E-MAIL: cde@attglobal.net

Member AFCCE

Moviewatch E-32
 MP Network E-32
 MRCA Information Services E-101
 MSNBC Weather by Intellicast E-32
 MSNBC E-32
 M-Terrico Inc. E-101
 MTV E-32
 MTV Hits E-32
 MTV Latin America E-32
 MTV Networks Europe E-32
 MTV S E-33
 MTV2 E-33
 mtvU E-33
 MTV X E-33
 MuchMoreMusic E-33
 MuchMusic Network E-33
 Muller Media Inc. E-72
 Multi-Image Network E-72
 Multicomm Sciences International Inc. E-101
 MultiMax E-33
 Multimedia Broadcast Investment Corp. E-91
 Multimedia Games E-33
 Multimedia Marketing Group Inc. E-101
 mun2 television E-33
 Muscular Dystrophy Association E-72
 Museum Channel E-33
 Music Choice E-33
 Musimax & Musiqueplus E-33
 Mutual Broadcasting System E-33
 MVI Post E-72
 Jack Myers LLC E-101

N

Narragansett Capital Inc. E-91
 Narrative Television Network E-33
 NASA TV E-34
 NASCAR In Car E-34

BELDEN CABLE PREP CABLE PRO ELECTROLINE GILBERT OLSON RMS SADELCO STANDARD

Fiber Optic Equipment
 Headend Equipment
 Taps
 Coax Cable
 Passives
 Addressable System



DOCSIS CMTS
 Construction Tools
 Drop Amps
 Signal Meters
 Connectors
 Cable Modems

One Source for Cable TV Equipment!

Local: 407-331-7779
 E-mail: multicom@multicominc.com

1-800-423-2594

Fax: 407-339-0204
 Internet: www.multicominc.com

COHEN, DIPPELL AND EVERIST, P.C.
 CONSULTING ENGINEERS
 Domestic and International Communications
 Since 1937

1300 "L" STREET, N.W.
 SUITE 1100
 WASHINGTON, D.C. 20005
 PHONE: (202) 898-0111
 FAX: (202) 898-0895
 E-MAIL: cde@attglobal.net
 Member AFCCE

Nathan Associates Inc. E-101
 National Broadcasting Co. E-72
 National City Bank Of Indiana E-91
 National Council Of Churches E-73
 National Economic Research Associates Inc. E-102
 National Film Board Of Canada E-73
 National Geographic Channel E-34
 National Geographic Television E-73
 National Guard Bureau E-73
 National Jewish TV (NJTV) E-34
 National Lampoon Network E-34
 National Mobile Television E-73, E-102
 National Technical Information Service E-73
 National TeleConsultants Inc. E-102
 National Telsat Inc. E-102
 NationsBank E-91
 Native American Nations Network E-34
 Naval Media Center E-73
 Navy Office Of Information (OI-03) E-73
 NBA League Pass E-34
 NBA TV E-34
 NBC Enterprises Inc. E-73
 Netlink International E-34
 NETV2 E-34
 NetVideoNetworks E-34
 Network Music E-73
 Network One E-34
 New Commerce Communications (NCC) E-91
 New England Cable News E-34
 New England Media Inc. E-91
 New England Sports Network E-34
 New Investment Channel E-34
 New Research Group E-102
 New Science Network E-34
 New Tang Dynasty TV E-35
 New York 1 News E-35
 New York Racing Channel E-35
 David Newborg & Associates Inc. E-102
 Newhoff-Blumberg Inc. E-73
 News 8 Austin E-35
 News 10 Now E-35
 News 14 Carolina E-35
 News 14 Carolina-Raleigh E-35
 News Channel 5 Plus E-35
 News Plus E-35
 News 12 Connecticut E-35
 News 12 Long Island E-35
 News 12 News Jersey E-35
 News 12 The Bronx E-35
 News 12 Westchester E-35
 News Broadcast Network Inc. E-73

NewsChannel 8 E-36
 News Channel 15 E-36
 News Plus E-73
 Newswatch 15 E-36
 NewsWorld International E-36
 News World Television E-73
 Newton Media Associates Inc. E-102
 New Visions Syndication Inc. E-73
 NFL Films Inc. E-73
 NFL Network E-36
 NHL Center Ice E-36
 Nick At Nite E-36
 Nick Too E-36
 Nickelodeon E-36
 NickToons TV E-36
 Nielsen Cable TV Household Estimates F-9
 Nielsen Geographic Regions Summary C-39
 Nippon Golden Network E-36
 NMT-JCP Inc. E-73
 Noble Productions Inc./Distribution E-74
 Noggin E-36
 Norflicks Productions Ltd. E-74
 Northern Line Layers E-74
 North Country Radio E-102
 Northeast Video Productions E-74
 Northwest Cable News E-36
 Northwestern Inc. E-74
 NST Network Services Inc. E-102
 NTN Entertainment Network E-36
 NTV Studio Productions E-74
 NTV Studio Productions E-102
 NVC Arts E-74

O

Oasis TV Inc. E-37, E-74
 Odyssey Television Network E-37
 Ogletree Productions E-74
 OGM Music E-74
 Ohio News Network E-37
 oh! Oxygen E-37
 Ole-TV Communication.net Inc. E-37
 Ololo E-37
 Omnisphere Productions Inc. E-74
 On The Air Production Studios E-74
 Optimum Online E-37
 Opus1 Production Music Library E-102
 Orange County Newschannel E-37
 Orb TV E-37
 Orion Network Systems Inc. E-102
 Orion Television E-74
 Ormstein Communications Associates E-91, E-102
 Our Time Communications E-37
 Our World Television E-37
 Outdoor Channel E-37
 Outdoor Life Network E-37
 Outdoor Life Network (Canada) E-38
 Outdoors With Archie Phillips E-74
 Outdoors, Motorsports & Collectibles Network E-38

Outlet Mall Network E-38
 Ovation Data Services Inc. E-102
 Ovation E-38
 Jim Owens & Associates Inc. E-74
 Ownership of U.S. Commercial Television Stations A-2573

P

P.A.C.E. E-38
 PandaAmerica Shopping Network E-38
 P & P Mediaworks Ltd. E-102
 Pantomime Pictures Inc. E-74
 Paramount Advertiser Services E-74
 Paramount Designs Inc. E-102
 Paramount Television Group E-74
 Paramount Television Network Production E-75
 Parent & Satellite Stations C-2
 Pathe Pictures Inc. E-75
 Patrick Communications LLC E-91, E-103
 Patterson Studios Inc. E-75
 Paulist Productions E-75
 Pax Net E-38
 Pay TV & Satellite Services E-1
 PBS Kids Channel E-38
 PBS Video E-75
 PeachStar Education Services Division E-38
 Peckham Productions Inc. E-75
 Pennebaker Associates Inc. E-75
 Penn National Racing Alive E-38
 Pennsylvania Cable Network E-38
 Pentagon Channel E-38
 Penthouse PPV Service E-38
 People's Network E-38
 Peregrine Communications E-75
 Perennial Pictures Film E-75
 Donald A. Perry & Associates E-103
 Personnel Laboratory Inc. E-103
 Philadelphia Park Live E-39
 Phoenix Communications Group E-75
 Phoenix Entertainment Group Inc. E-75
 Phoenix Films & Video E-75
 Photobition Bonded Services Inc. E-75
 Pikes Peak Community College E-39
 Pilot Productions Inc. E-75
 Pinnacle Cable Services Inc. E-103
 Pinnacle Media Worldwide E-103
 Pittsburgh Cable News Channel E-39
 Play & Win Channel E-39
 Playboy Entertainment Group Inc. E-75
 Playboy TV E-39
 Playhouse Pictures E-75
 Pleasure E-39
 PNC Bank E-91
 Point Of View Productions E-75
 Polygram Television E-75
 Portuguese Channel E-39
 Power Link E-39
 Praise Television E-39
 Prayer Channel E-39
 Prevue Channel E-76

COHEN, DIPPELL AND EVERIST, P.C.
 CONSULTING ENGINEERS
 Domestic and International Communications
 Since 1937

1300 "L" STREET, N.W. PHONE: (202) 898-0111
 SUITE 1100 FAX: (202) 898-0895
 WASHINGTON, D.C. 20005 E-MAIL: cde@attglobal.net

Member AFCCE

PrideVision TV E-39
 Prime Sports Radio E-39
 Prime TV E-39
 Primetime 24 E-40
 Product Information Network E-40
 Production & Satellite Services Inc. (PSSI) E-76, E-103
 Production Studio Inc. E-76
 Productvision Inc. E-76
 Professional Engineers & Associates E-103
 Program Exchange E-76
 Program Sources & Services E-56
 Promark E-76
 Promoter E-40
 Prostar E-103
 Proton Global Media Group Inc. E-103
 Public Interest Video Network E-40
 Public Media Home Vision E-76
 Public Media Incorporated Television E-76
 Pulse 24 E-40
 Puppy Channel E-40
 Pyramid Media E-76

Q

Q Financial Group/Cable Factors E-91
 Q Television Network E-40
 Ward L. Quaal Co. E-103
 Quantum Media International Inc. E-76
 Quartet International Inc. E-76
 QVC E-40

R

Radar Channel E-40
 Radio & Television Packagers Inc. E-76
 RadioTV Network E-40
 RAI International E-40
 RAI USA E-40
 Raleigh Studios E-76
 Ram Control E-103
 R & B Video Production E-103
 Raycom Sports E-76
 Stan Raymond & Associates Inc. E-91
 RCH Cable E-103
 RCI Systems Inc. E-103
 RCW Associates E-103
 Real Estate Network E-40
 Reality 24-7 E-41
 Recovery Network E-41
 Red Ryder Enterprises Inc. E-76
 Reel Media International E-76
 Reeltime Distributing Corp. E-76
 Reeves A/V Systems E-76, E-103

Index to Contents

Regal Studios	E-77	Sci-Fi Channel	E-42
Regional News Network	E-41	Scola	E-42
Earl Reilly Enterprises	E-91	SCORE	E-42
Rembrandt Films	E-77	Scott & Co.	E-77
RENEGADE INC.	E-77	Scream Channel	E-42
Reseau de l'Information	E-41	SCTN Teleproductions	E-77
Reuters Ltd.	E-77	R. I. Sculky Enterprises	E-104
RFD-TV	E-41	Sear Sound	E-77
Rhode Island News Channel	E-41	Secagraphics Engineering & Design LLC	E-104
Rhode Island Statewide Interconnect	E-41	Seminar TV	E-42
Rhodes Productions	E-77	Semo Communications Inc.	E-104
Gordon Rice Associates	E-91	Senior Cable Network	E-42
Rice Communications	E-103	September Productions	E-77
Rio de la Plata	E-41	Sesac Inc.	E-78
Ripe TV	E-41	Seven Network Australia	E-78
Ritmo Son	E-41	SFM Media Corp.	E-78
Ritzel Communications Inc.	E-91	Shalom TV	E-42
Riviera Productions	E-77	Shalom USA America	E-42
RKO Pictures	E-77	Shepherds Chapel Network	E-42
R News	E-40	Burt Sherwood & Associates Inc.	E-92
RNL Design	E-103	Shop America Network	E-42
Road Runner High Speed Online	E-41	Shop at Home	E-42
Robinson/Jeffrey Associates Inc.	E-91	ShopNBC	E-42
Rock Associates Inc.	E-103	Shopping Channel	E-42
Rock TV	E-41	Showcase Television	E-43
Peter Rodgers Organization	E-77	Showplace Broadcasting	E-78
George Rodman Associates	E-103	Showtime Beyond	E-43
Rogers Engineering	E-103	Showtime en Espanol	E-43
Lawrence H. Rogers II, General Management Consultants	E-103	Showtime Event TV	E-43
Rogers Sportsnet	E-41	Showtime Extreme	E-43
Roland Company Inc.	E-77	Showtime Unlimited	E-43
George Romano Ltd.	E-91	Showtime	E-43
Robert Rosenheim Associates	E-77	Sillerman Companies	E-92
Jack Rourke Productions	E-77	W. Lee Simmons & Associates Inc.	E-104
Rowe International Inc.	E-77	Singles Television Network	E-43
RPS Communications	E-103	SignaSys, Inc.	E-104
RSN	E-41	SI TV	E-43
RTP-USA	E-41	62nd Street Productions	E-78
Rumbaut & Co. Inc.	E-91	Skaggs Telecommunications Service	E-78
Russian Television Network	E-41	SK & A Research Inc.	E-104
RW Productions Inc.	E-77	Skotleski Video Productions Inc.	E-78
		Skyview World Media	E-78
		David A. Smimoff	E-78
		Smith & Fisher	E-104
		Smithills Multimedia Systems Inc.	E-104
		Sneak Prevue	E-43
		SNN 6	E-43
		Snowden Associates	E-92
		Cynthia Snyder Public Relations	E-78
		SoapNet	E-43
		Society of Portuguese Television	E-43
		Softwright LLC	E-104
		Somat Publishing Ltd.	E-78
		Sony Classical	E-78
		Sony Pictures Entertainment	E-78
		Sorpresa	E-43
		South Asian Television	E-43
		Space -The Imagination Station	E-43
		Rick Spalla Video Productions	E-78

S

Saban Entertainment	E-77
Salgon Broadcasting TV Network	E-42
Salon TV	E-42
Howard W. Sams & Co.	E-103
Sanders & Co.	E-91
Sandler Capital Management	E-91
SAT Corp.	E-103
Satellite Network Systems Inc.	E-77
Sheldon Satin Associates Inc.	E-104
Satterfield & Perry Inc.	E-92
Scenic Cable Network Inc.	E-77
David Schaeffer & Co.	E-77
Lou Scheimer Productions	E-77
Scholastic Channel	E-42
Science Television	E-42

Spanish Television Services Inc.	E-78
SpanPro Inc.	E-104
Laser Pacific	E-78
Speed Channel	E-43
Aaron Spelling Productions Inc.	E-78
Spice	E-43
Spice 2	E-44
Spike TV	E-44
Sporting Channel	E-44
Sporting News Radio	E-44
Sportlite Films/Video	E-78
Sports Legends Inc./Berl Rotfeld Productions Inc.	E-78
Sports Network	E-44
Sports PPV	E-44
Sportskool	E-44
Sportsman Channel	E-44
Sportsvue	E-44
Stand-Up Comedy Television	E-44
Star!	E-44
Howard E. Stark	E-92
Stamet	E-79
Starsight	E-44
STARZ!	E-45
Starz Super Pak	E-44
State Street Bank	E-92
John D. Stebbins Co.	E-92
Sterling Institute Inc.	E-104
Stem Telecommunications Corp.	E-104
Stickdog Information Service Co.	E-79
Stone & Youngblood	E-104
Stonegate Capital Group LLC	E-92
Storyvision Network	E-45
Marty Stouffer Productions Ltd.	E-79
Strata Marketing	E-104
Streeterville Studios	E-79
Structural Systems Technology Inc.	E-104
Student Film Network	E-45
Studios USA Domestic Television	E-79
S2ONE	E-104
Style TV	E-45
Style Network	E-45
Success Channel	E-45
Sudboro Productions	E-79
Suite from MTV & VH1	E-45
Joe Sullivan & Associates Inc.	E-104
Sunbow Productions	E-79
Sundance Channel	E-45
Sunrise Media LLC & Alvin H. Perlmutter Inc.	E-79
Sunshine Network	E-45
Superchannel	E-45
Superior Promotions Home Video Inc.	E-79
Sur Network	E-45
Survival Anglia Ltd.	E-79
Swain Film & Video	E-79
Allen Swift Inc.	E-79
Systems West	E-104
Szabo Associates Inc. Media Collection Professionals	E-104

COHEN, DIPPELL AND EVERIST, P.C.
CONSULTING ENGINEERS
 Domestic and International Communications
 Since 1937

1300 "L" STREET, N.W.
 SUITE 1100
 WASHINGTON, D.C. 20005
 PHONE: (202) 898-0111
 FAX: (202) 898-0895
 E-MAIL: cde@attglobal.net
 Member AFCCE

T

TAD Telecom	E-104
Talent Exchange	E-79
Talentvision	E-46
Talkline Communications Radio Network	E-46
Talkline Communications TV Network	E-46
TalkTV	E-46
TBN Enlace USA	E-46
TBS Superstation	E-46
T-C Specialties Co.	E-104
Teaching Learning Network	E-46
Technisonic Studios Inc.	E-79
TechTV	E-46
T.E. Consulting Inc.	E-105
Tel A Cast Group	E-79
TelAmerica Media Inc.	E-79
Telecare	E-46
Telecom Distribution Services Corp.	E-105
Telecom Productions Inc.	E-79
Telefilm Canada	E-79
Telefutura	E-46
Telegenic Entertainment Inc.	E-79
Telegenic Programs Inc.	E-80
Telehit	E-46
Teletatino Network Inc.	E-46
Tele-Measurements Inc.	E-105
Telemiami	E-47
Tele-Missions International Inc./Faith-on-Focus Productions	E-80
Telemundo	E-47
Telemundo Group Inc.	E-80
Telemundo Internacional	E-47
Telenovelas	E-47
Telequebec	E-47
Telestrategies	E-105
Teletech Communications	E-105
Teletoon	E-47
Television Market Rankings (Nielsen)	A-1
Television Representatives Inc.	E-80
Television Shopping Mall	E-47
Television Stations (Commercial)	A-16
Alabama	A-18
Alaska	A-74
Arizona	A-90
Arkansas	A-144
California	A-177
Colorado	A-343
Connecticut	A-387
Delaware	A-402
District of Columbia	A-405
Florida	A-419
Georgia	A-550

Index to Contents

Hawaii	A-611	Theatre Channel	E-48, E-80
Idaho	A-645	Thirteen/WNET	E-80
Illinois	A-670	Thorburn Company Inc.	E-92
Indiana	A-739	Tigervision	E-48
Iowa	A-799	Total Living Network	E-48
Kansas	A-842	T.M. Century Inc.	E-80
Kentucky	A-881	TMN-The Movie Network (1-4)	E-48
Louisiana	A-918	Today Video	E-80
Maine	A-968	Toon Disney	E-48
Maryland	A-986	Edwin Tornberg & Co. Inc.	E-92, E-105
Massachusetts	A-1006	Torstar Media Group Television (Toronto Star TV)	E-48
Michigan	A-1037	Towers & Perrin	E-105
Minnesota	A-1105	Toy Specialists	E-105
Mississippi	A-1149	Traco Advertising Inc.	E-80
Missouri	A-1182	Traffic Check	E-48
Montana	A-1240	Transcomm Inc.	E-105
Nebraska	A-1272	Translators Owned & Operated by Television Stations	B-1
Nevada	A-1306	Trans World International Inc.	E-80
New Hampshire	A-1338	Travel Channel Latin America	E-48
New Jersey	A-1346	Travel Channel	E-48
New Mexico	A-1356	Travelview International	E-80
New York	A-1391	Trax	E-48
North Carolina	A-1469	Treehouse TV	E-48
North Dakota	A-1538	Tribeca Film Center	E-80
Ohio	A-1563	Tribune Entertainment Co.	E-80
Oklahoma	A-1638	Tribune Media Services	E-105
Oregon	A-1679	Trimark Television	E-80
Pennsylvania	A-1726	Trinity Broadcasting Network	E-48
Puerto Rico	A-2380	Trio	E-48
Rhode Island	A-1799	Tristar Television	E-80
South Dakota	A-1849	Troma	E-80
Tennessee	A-1879	True Blue	E-49
Texas	A-1942	Turner Broadcasting System Inc.	E-80
Utah	A-2140	Turner Classic Movies	E-49
Vermont	A-2161	Turner Network TV	E-49
Virginia	A-2168	Turner South	E-49
Washington	A-2216	TV Asia	E-49
West Virginia	A-2265	TVE Internacional	E-50
Wisconsin	A-2293	TV5 USA	E-50
Wyoming	A-2358	TV5, La Television International	E-50
Cuba	A-1798	TVG Network	E-50
Guam	A-2378	TV Guide Channel	E-49
Mariana Islands	A-1909	TV Guide Interactive Inc.	E-49
Virgin Islands	A-2406	TV Guide Online	E-50
Applications Pending for U.S. Analog Television Stations	A-2535	TV Households by States and Countries	C-42
Construction Permits for U.S. Analog Television Stations	A-2531	TV Japan	E-50
Digital Construction Permits and Applications Pending for Television Stations	A-2542	TV Land	E-50
Television Stations on Air	C-1	TV Magic Inc.	E-105
Television Stations Public & Educational	A-2410	TVN Entertainment	E-50
Television Syndication Co. Inc.	E-80	TV One	E-50
Television Translators	B-1	TVOntario	E-81
Teleworld Inc.	E-80	TV Polonia	E-50
10News2	E-47	TVW	E-50
Tennis Channel	E-47	Twentieth Century-Fox	E-81
TEN-The Erotic Network	E-47	Twentieth Century-Fox TV International Inc.	E-81
Texas Cable News	E-47	Twentieth Century-Fox/Motion Television Distribution Inc.	E-81
The Exline Company	E-105		
The New Encore	E-47		

U

Ulster Television PLC	E-81
U Network	E-50
Unison	E-81
United Film Enterprises Inc.	E-81
United Nations	E-81
United Press International	E-81
United Recovery Systems	E-105
Unitel Video Inc.	E-81
Universal Television	E-81
University of Southern California	E-81
Univision Inc.	E-105
Univision	E-50, E-81
Unum Life Insurance Co.	E-92
Unused Channel Allocations	C-28
Unusual Films	E-81
UPA Productions of America	E-81
Up With People	E-81
Urban American Television	E-51
Urban Music Network	E-51
URU TV & The Earthcast Network	E-51
USA 800 Inc.	E-105
USA Cable	E-51
USCS International	E-105
U.S. Department of Agriculture, Office of Communications.	E-81
U.S. Dept. of Commerce	E-105
U.S. Digital Television	E-81

V

Valentino Music Library	E-82
Valuation Research Corp.	E-92
Vanguard Media Corp.	E-105
Vanhuss Media Services Inc.	E-92
Varsity Television	E-51
T. J. Vaughan & Associates	E-105
Vaughn Communications	E-82
VDP Inc.	E-105
Vebo Productions	E-82
Vega Associates Inc.	E-105
Richard Vega Group	E-92, E-105
Venard Films Ltd./Farm Film Foundation	E-82
Venevision International Inc.	E-82
Verestar	E-106
Veritas Productions Inc.	E-82
Doug Verrier Telecom Consultant — V-Soft Communications	E-106
Veronis Suhler Stevenson	E-92
VH1	E-51
VH1 Classic	E-52
VH1 Country	E-52
VH1 Soul	E-52
Viacom Inc.	E-82
Vickerman-Zachary-Miller	E-106
Victory Studios	E-82, E-106
Vidcom Corp.	E-82
Video Communications Inc. (VCI)	E-106
Video Seat	E-52
Video-Cinema Films Inc.	E-82
Video Edition Inc.	E-82

COHEN, DIPPELL AND EVERIST, P.C.
CONSULTING ENGINEERS
Domestic and International Communications
Since 1937

1300 "L" STREET, N.W. PHONE: (202) 898-0111
SUITE 1100 FAX: (202) 898-0895
WASHINGTON, D.C. 20005 E-MAIL: cde@attglobal.net

Member AFCCE

Video Enterprises Inc.	E-82
Video Express Productions	E-82
Videofashion	E-82
Video Lines Mobile Production Inc.	E-82
Video Ordnance Inc.	E-82
Videorola	E-52
Bonneville Duplication	E-82
Videoworks	E-82
Vidistrib Inc.	E-82
Viewer's Choice Canada	E-52
Vision Design Teleproductions	E-82
Vision TV	E-52
Vista Street Entertainment	E-83
VITAC	E-106
Vital Learning	E-83
Viva Television Network	E-52
Voila	E-52
Vozzcom Inc.	E-106

W

Wade Productions Inc.	E-83
Wallach Entertainment	E-83
Waller Capital Corp.	E-92
WALN Cable Radio	E-52
Walt Disney Co.	E-83
Walt Disney Studios	E-83
Walters-Storyk Design Group Inc.	E-106
WAM! America's Kidz Network	E-52
Ward Productions Inc.	E-83
Wamer Brothers Animation Inc.	E-83
Wamer Brothers Domestic Cable Distribution	E-83
Wamer Brothers Domestic Television Distribution	E-84
Wamer Brothers Television	E-84
Warren & Morris Ltd.	E-106
Washington Information Group Ltd.	E-106
WB 100+ Station Group	E-52
WCVB-TV	E-84
Wealth TV	E-52
Weather Channel	E-52
Weather Channel Latin America	E-52
Weather Network	E-52
Weathemews Americas Inc.	E-84
Weatherscan	E-52
Weather Vision	E-53
Web Sportsnet	E-53
WebMD Television	E-53
Evan Weiner Productions	E-84
Weiss Global Enterprises	E-84
J.N. Wells & Company Inc.	E-92
Western Technical Services	E-106
Western Instructional Television Inc.	E-84

Index to Contents

Western International Syndication	E-84	Worship Network	E-54
Weston Woods Studios Inc.	E-84	WPA Film Library	E-85
West Side Films Inc.	E-84	WPHL-TV	E-85
Edward Wetter & Co. Inc.	E-92	WPIX New York	E-54
WFMT Radio Networks	E-53	WQED Multimedia	E-85
WGN Cable	E-53	W.R.S. Motion Picture & Video Labs	E-85
WheelsTV	E-53	WRWB-TV (WB16)	E-54
WideOrbit	E-92	WSI Corp.	E-106
Williams & Associates LLC	E-106	WTEM Sports Radio	E-54
Witel Communications-VYVX Broadband Media	E-106	WTTW Channel 11	E-85
Williams Communications Inc.	E-106	WW Associates	E-92
Wisconsin Sports Network	E-53	Walter S. Wydro Consultants	E-92, E-106
Wisdom Television	E-53	Steve Wyman & Associates Inc.	E-92, E-106
WKYT-TV	E-53		
Robert Wold Co.	E-106	X	
Sid Woloshin Inc.	E-84	XTV	E-54
Wolper Organization Inc.	E-84	XY.tv	E-54
Women's Entertainment	E-53		
Women's Television Network	E-53	Y	
Wood & Co. Inc.	E-92	Y & R Advertising	E-85
Word Network	E-54	Yankee Microwave Inc.	E-106
World Championship Wrestling	E-54, E-84	Yankees Entertainment & Sports (YES)	E-54
World Cinema	E-54	Yesterday USA	E-54
World Fight Channel Network	E-54	Jim Young & Associates Inc.	E-106
World Harvest Television	E-54	YTV Canada	E-55
World Shopping Network	E-54		
World Class Video	E-84	Z	
Worldgate Service	E-54	Zachry Associates Inc.	E-85
Worldview Entertainment Inc.	E-84	Zee TV	E-55
Worldvision Enterprises Inc.	E-85	Zhong Tian Channel	E-55
Worldwide Entertainment Corp.	E-85		
World Wrestling Entertainment Inc. (WWE)	E-85		

Index to Advertisers Stations Volume

Alpha Technologies

vi, D-15, D-29, D-59, D-73, D-148, D-209, D-215, D-259, D-266, D-301, D-379, D-515, D-532, D-578, D-639, D-731, D-761, D-1039, D-1085, D-1195, D-1264, D-1319, D-1341, D-1344, D-1423, D-1447, D-1451, D-1473, D-1475, D-1499, D-1647, D-1791

Bond & Pecaro, Inc.

vi

Carl. T. Jones Corp.

Professional Cards

CMD Consulting

Professional Cards

Cobb Corp.

Spine, Back Cover

Cohen, Dippell & Everist, P.C.

vii, ix, xi, xiii, xiv, xv, xvi, xvii, xix, xxi, Professional Cards

Communications Technologies

Professional Cards

du Treil, Lundin & Rackley

Professional Cards

Hammett & Edison, Inc.

Professional Cards

Kane Reece Associates, Inc.


xiii

Kepper Tupper & Company

A-105, A-347, A-461, A-999, A-1129, A-1140, A-1157, A-1566, A-1791, A-1945, A-2087, E-90

Multicomm, Inc.

xv



Communications Daily

The Authoritative News Service of Electronic Communications

Read the only publication the Federal Communications Commission (FCC) and the National Telecommunications and Information Administration (NTIA) have subscribed to electronically for all their employees...

"CD has the sources, the facts and the intelligence to put it all together. I rely on CD every day."

Timothy A. Boggs
Senior Vice President for Public Policy
TIME WARNER

The only daily publication covering the entire telecommunications industry, **Communications Daily** follows the latest news in telephone, broadcasting, cable TV, electronic information distribution, satellites, cellular radio and all other important segments of communications.

The **Daily** condenses a tremendous amount of valuable information into each compact issue. You get the maximum amount of news about your industry—the very latest intelligence to help you make key business decisions—in an easy-to-read format that takes you just minutes each day to digest.

Fifteen veteran editors and reporters cover the news for **Communications Daily**. They keep you abreast of new developments in industry, the FCC, Congress, the White House and of other important telecommunications news at home and around the world.

Communications Daily makes news by covering the news. Order your subscription today. If you have a computer and e-mail address, you may choose to have your subscription to CD delivered *electronically* (via the Internet).



Warren Communications News • 2115 Ward Court, NW • Washington, D.C. 20037
Phone: 800-771-9202 • Fax: 202-293-3435 • e-mail: info@warren-news.com

Television Market Rankings

Listing 210 markets according to Nielsen Designated Market Area Television Households.

Nielsen DMA, TV Household information & rank are based on the 2004 Nielsen U.S. Television Household Estimates.

MARKET	NIELSEN DMA TV HOUSEHOLDS	RANK	MARKET AREA COMMERCIAL STATIONS
New York, NY	7,355,710	1	WABC-DT (45); WABC-TV (7); WCBS-DT (56); WCBS-TV (2); WFTY-DT (23); WFTY-TV (67); WFUT (68); WLNY-DT (57); WLNY (55); WMBC-DT (18); WMBC-TV (63); WNBC-DT (28); WNBC (4); WNJU (47); WNYW-DT (44); WNYW (5); WPIX-DT (33); WPIX (11); WPXN-TV (31); WRNN-DT (48); WSAH (43); WTBV-DT (27); WTBV-TV (54); WWOR-TV (9); WXTV-DT (40); WXTV (41)
Los Angeles, CA	5,431,140	2	KABC-DT (53); KABC-TV (7); KAZA-TV (54); KCAL-DT (43); KCAL-TV (9); KCBS-DT (60); KCBS-TV (2); KCOP-DT (66); KCOP (13); KDOC-TV (56); KFTR-TV (46); KHIZ (64); KJLA-DT (49); KJLA (57); KMEX-DT (35); KMEX-TV (34); KNBC-DT (36); KNBC (4); KPXN (30); KRCA-DT (68); KRCA (62); KSCI-DT (61); KSCI (18); KTBN-TV (40); KTLA-DT (31); KTLA-TV (5); KTTV-DT (65); KTTV (11); KVEA-DT (39); KVEA (52); KVMD-DT (23); KWHY-DT (42); KWHY-TV (22); KXLA-DT (51); KXLA (44)
Chicago, IL	3,417,330	3	WBBM-DT (3); WBBM-TV (2); WCIU-DT (27); WCIU-TV (26); WCPX-DT (43); WCPX (38); WFLD-DT (31); WFLD (32); WGBO-DT (53); WGBO-TV (66); WGN-DT (19); WGN-TV (9); WJYS-DT (36); WJYS (62); WLS-DT (52); WLS-TV (7); WMAQ-DT (29); WMAQ-TV (5); WPWR-DT (51); WPWR-TV (50); WSNS-DT (45); WSNS-TV (44); WWTO-DT (10); WWTO-TV (35); WXFT-DT (59); WXFT-TV (60)
Philadelphia, PA	2,919,410	4	KYW-DT (26); KYW-TV (3); WBPH-TV (60); WCAU-DT (67); WCAU (10); WFMZ-DT (46); WFMZ-TV (69); WGTW (48); WMCN-DT (44); WMGM-TV (40); WPHL-DT (54); WPHL-TV (17); WPPX-DT (31); WPPX (61); WPSG-DT (32); WPSG (57); WPVI-DT (64); WPVI-TV (6); WTVE-DT (25); WTVE (51); WTXF-DT (42); WTXF-TV (29); WUVP-DT (66); WUVP-TV (65); WWSI-DT (49); WWSI (62)
Boston, MA-Manchester, NH	2,391,840	5	WBPX (68); WBZ-DT (30); WBZ-TV (4); WCVB-DT (20); WCVB-TV (5); WDPX-DT (40); WDPX (58); WFXD-DT (31); WFXD (25); WHDH-DT (42); WHDH-TV (7); WLVI-DT (41); WLVI-TV (56); WMFP (62); WMUR-DT (59); WMUR-TV (9); WNDS-DT (35); WNDS (50); WNEU-DT (34); WNEU (60); WPXG (21); WSBK-DT (39); WSBK-TV (38); WUNI (27); WUTF-DT (23); WUTF-TV (66); WWDP-DT (52); WWDP (46)
San Francisco-Oakland-San Jose, CA	2,359,870	6	KBHK-DT (45); KBHK-TV (44); KBWB-DT (19); KBWB (20); KCNS-DT (39); KCNS (38); KDTV-DT (51); KDTV (14); KFSF-DT (34); KFSF-TV (66); KFTY-DT (54); KFTY (50); KGO-DT (24); KGO-TV (7); KICU-DT (52); KICU-TV (36); KKPX-DT (41); KKPX (65); KNTV-DT (12); KNTV (11); KPIX-DT (29); KPIX-TV (5); KRON-DT (57); KRON-TV (4); KSTS-DT (49); KSTS (48); KTLN-DT (47); KTLN-TV (68); KTNC-DT (63); KTNC-TV (42); KTSF-DT (27); KTSF (26); KTVU-DT (56); KTVU (2); KUNO-DT (15); KUNO-TV (8)
Dallas-Fort Worth, TX	2,292,760	7	KDAF-DT (32); KDAF (33); KDFI-DT (36); KDFI (27); KDFW-DT (35); KDFW (4); KDTX-DT (45); KDTX-TV (58); KPWD-DT (51); KPWD (52); KLDT-DT (54); KLDT (55); KMPX (29); KMPX-DT (42); KMPX (68); KSTR-DT (48); KSTR-TV (49); KTAQ-DT (46); KTAQ (47); KTVT-DT (19); KTVT (11); KTXA-DT (18); KTXA (21); KUVN-DT (24); KUVN-TV (23); KXAS-DT (41); KXAS-TV (5); KXTX-DT (40); KXTX-TV (39); WFAA-DT (9); WFAA-TV (8)
Washington, DC (Hagerstown, MD)	2,241,610	8	WBDC-DT (51); WBDC-TV (50); WDCA-DT (35); WDCA (20); WFDC-TV (14); WHAG-DT (55); WHAG-TV (25); WJAL (68); WJLA-DT (39); WJLA-TV (7); WPXW-DT (43); WPXW (66); WRC-DT (48); WRC-TV (4); WTTG-DT (36); WTTG (5); WUSA-DT (34); WUSA (9); WWPX-DT (12); WWPX (60)
Atlanta, GA	2,059,450	9	WAGA-DT (27); WAGA (5); WATL-DT (25); WATL (36); WGCL-DT (19); WGCL-TV (46); WHSG-DT (44); WHSG-TV (63); WPXA-DT (51); WPXA (14); WSB-DT (39); WSB-TV (2); WTSB-DT (20); WTSB (17); WUPA-DT (43); WUPA (69); WUWG-DT (48); WUWG-TV (34); WXIA-DT (10); WXIA-TV (11)
Detroit, MI	1,943,930	10	WADL-DT (39); WADL (38); WDIV-DT (45); WDIV-TV (4); WDWB (20); WJKB-DT (58); WJKB (2); WKBD-DT (14); WKBD (50); WPXD (31); WWJ-DT (44); WWJ-TV (62); WXYZ-DT (41); WXYZ-TV (7)
Houston, TX	1,902,810	11	KAZH-DT (41); KAZH (57); KFTH-DT (36); KFTH-TV (67); KHOU-DT (31); KHOU-TV (11); KHWB-DT (38); KHWB (39); KNWS-DT (52); KNWS-TV (51); KPRC-DT (35); KPRC-TV (2); KPXB-DT (5); KPXB (49); KRIV-DT (27); KRIV (26); KTBU (55); KTMD-DT (48); KTMD (47); KTRK-DT (32); KTRK-TV (13); KTXH-DT (19); KTXH (20); KXLN-DT (46); KXLN-TV (45); KZJL (61)
Seattle-Tacoma, WA	1,690,640	12	KBCB-DT (19); KBCB (24); KCPQ-DT (18); KCPQ (13); KHCV-DT (44); KHCV (45); KING-DT (48); KING-TV (5); KIRO-DT (39); KIRO-TV (7); KOMO-DT (38); KOMO-TV (4); KDNG-DT (31); KONG-TV (16); KSTW-DT (36); KSTW (11); KTBW-TV (20); KTBW-TV (22); KVOS-DT (35); KVOS-TV (12); KWOG-DT (50); KWOG (51); KWXP-DT (32); KWXP (33)
Tampa-St. Petersburg (Sarasota), FL	1,671,040	13	WCLF-DT (21); WCLF (22); WFLA-DT (7); WFLA-TV (8); WFTS-DT (29); WFTS-TV (28); WFTT-TV (50); WMOR-DT (19); WMOR-TV (32); WTOG-DT (59); WTOG (44); WTSP-DT (24); WTSP (10); WTTA-DT (57); WTTA (38); WTVT-DT (12); WTVT (13); WVEA-DT (25); WVEA-TV (62); WWSB-DT (52); WWSB (40); WXPX-DT (42); WXPX (66)
Minneapolis-St. Paul, MN	1,665,540	14	KARE-DT (35); KARE (11); KCCO-DT (24); KCCO-TV (7); KCCW-DT (20); KCCW-TV (12); KFTC (26); KMSP-DT (26); KMSP-TV (9); KMWB-DT (22); KMWB (23); KPXM-DT (40); KPXM (41); KRWF-DT (27); KRWF (43); KSAX-DT (36); KSAX (42); KSTC-DT (44); KSTC-TV (45); KSTP-DT (50); KSTP-TV (5); WCCO-DT (32); WCCO-TV (4); WFTC-DT (21); WFTC (29)
Phoenix (Prescott), AZ	1,596,950	15	KASW-DT (49); KASW (61); KAZT-DT (25); KAZT-TV (7); KCFG-DT (32); KCFG (9); KFPH-DT (27); KFPH-TV (13); KMOH-DT (19); KMOH-TV (6); KNAZ-DT (22); KNAZ-TV (2); KNXV-DT (56); KNXV-TV (15); KPAZ-DT (20); KPAZ-TV (21); KPHO-DT (17); KPHD-TV (5); KPHZ-DT (11); KPNX-DT (36); KPNX (12); KPPX-DT (52); KPPX (51); KSAZ-DT (31); KSAZ-TV (10); KTFL (4); KTVK-DT (24); KTVK (3); KTVW-DT (34); KTVW-TV (33); KUTP-DT (26); KUTP (45)
Cleveland-Akron (Canton), OH	1,556,670	16	WBXN-TV (55); WDLI-TV (17); WEWS-DT (15); WEWS-TV (5); WGGN-TV (52); WJW-DT (31); WJW (8); WKYC-DT (2); WKYC-TV (3); WMFD-DT (12); WMFD-TV (68); WOAC (67); WOIO-DT (10); WOIO (19); WQHS-DT (34); WQHS-TV (61); WUAB-DT (28); WUAB (43); WVPX (23)
Miami-Fort Lauderdale, FL	1,496,810	17	WAMI-DT (47); WAMI-TV (69); WBFS-DT (32); WBFS-TV (33); WBZL-DT (19); WBZL (39); WFOR-DT (22); WFOR-TV (4); WGEN-TV (8); WHFT-DT (46); WHFT (45); WLTV-DT (24); WLTV (23); WPLG-DT (9); WPLG (10); WPXM (35); WWSB-TV (22); WSCV-DT (52); WSCV (51); WSVN-DT (8); WSVN (7); WTVJ-DT (31); WTVJ (6)

Television Market Rankings

MARKET	NIELSEN DMA TV HOUSEHOLDS	RANK	MARKET AREA COMMERCIAL STATIONS
Denver, CO	1,401,760	18	KCEC (50); KCNC-DT (35); KCNC-TV (4); KDEN (25); KDVR-DT (32); KDVR (31); KFCT-DT (21); KFCT (22); KMAS-DT (10); KMAS-TV (24); KMGH-DT (17); KMGH-TV (7); KPXC-TV (59); KREG-DT (23); KREG-TV (3); KTFD-DT (15); KTFD-TV (14); KTVD (20); KUPN (3); KUSA-DT (16); KUSA-TV (9); KWGN-DT (34); KWGN-TV (2); KWHD-DT (46); KWHD (53)
Sacramento-Stockton-Modesto, CA	1,315,030	19	KCRA-DT (35); KCRA-TV (3); KMAX-DT (21); KMAX-TV (31); KOVR-DT (25); KOVR (13); KOCA-DT (46); KOCA (58); KSPX (29); KTFK-DT (62); KTFK-TV (64); KTXL-DT (55); KTXL (40); KUVS-DT (18); KUVS-TV (19); KXTV-DT (61); KXTV (10)
Orlando-Daytona Beach-Melbourne, FL	1,303,150	20	WACX-DT (40); WACX (55); WESH-DT (11); WESH (2); WFTV-DT (39); WFTV (9); WKCF-DT (17); WKCF (18); WKMG-DT (58); WKMG-TV (6); WOFL-DT (22); WOFL (35); WOPX-DT (48); WOPX (56); WOTF-DT (20); WOTF-TV (43); WRBW-DT (41); WRBW (65); WRDQ-DT (14); WRDQ (27); WTGL-TV (52); WVEN-DT (49); WVEN-TV (26)
St. Louis, MO	1,216,700	21	KDNL-DT (31); KDNL-TV (30); KMOV-DT (56); KMOV (4); KNLC (24); KPLR-DT (26); KPLR-TV (11); KSDK-DT (35); KSDK (5); KTVI-DT (43); KTVI (2); WPXS (13); WRBU-DT (47); WRBU (46)
Pittsburgh, PA	1,186,010	22	KDKA-DT (25); KDKA-TV (2); WCWB-DT (42); WCWB (22); WNPA (19); WPCB-DT (50); WPCB-TV (40); WPGH-DT (43); WPGH-TV (53); WPXI-DT (48); WPXI (11); WTAE-DT (51); WTAE-TV (4)
Baltimore, MD	1,087,730	23	WBAL-DT (59); WBAL-TV (11); WBFF-DT (46); WBFF (45); WJZ-DT (38); WJZ-TV (13); WMAR-DT (52); WMAR-TV (2); WNUV-DT (40); WNUV (54); WUTB-DT (41); WUTB (24)
Portland, OR	1,086,900	24	KATU-DT (43); KATU (2); KGW-DT (46); KGW (8); KNMT-DT (45); KNMT (24); KOIN-DT (40); KOIN (6); KPDX-DT (48); KPDX (49); KPTV-DT (30); KPTV (12); KPXG (22); KWBP-DT (33); KWBP (32)
Indianapolis, IN	1,053,020	25	WCLJ-DT (56); WCLJ-TV (42); WHMB-DT (16); WHMB-TV (40); WIPX-DT (27); WIPX (63); WISH-DT (9); WISH-TV (8); WNDY-DT (32); WNDY-TV (23); WRTV-DT (25); WRTV (6); WTHR-DT (46); WTHR (13); WTTK-DT (54); WTTK (29); WTTV-DT (53); WTTV (4); WXIN-DT (45); WXIN (59)
San Diego, CA	1,025,730	26	KFMB-DT (55); KFMB-TV (8); KGTV-DT (25); KGTV (10); KNSD-DT (40); KNSD (39); KSWB-DT (19); KSWB-TV (69); KUSI-DT (18); KUSI-TV (51); XETV (6); XEWT-TV (12); XHAS (33)
Hartford & New Haven, CT	1,017,530	27	WCTX-DT (39); WCTX (59); WFSB-DT (33); WFSB (3); WHPX-DT (34); WHPX (26); WTIC-TV (61); WTNH-DT (10); WTNH (8); WTXN-DT (12); WTXN (20); WUVN (18); WVIT (30)
Charlotte, NC	1,004,440	28	WAXN-DT (50); WAXN (64); WBTV-DT (23); WBTV (3); WCCB-DT (27); WCCB (18); WCNC-DT (22); WCNC-TV (36); WHKY-DT (40); WHKY-TV (14); WJZY-DT (47); WJZY (46); WSOC-DT (34); WSOC-TV (9); WWWB-DT (39); WWWB (55)
Raleigh-Durham (Fayetteville), NC	966,720	29	WFPX-DT (36); WFPX (62); WLFL-DT (57); WLFL (22); WNCN-DT (55); WNCN (17); WRAL-DT (53); WRAL-TV (5); WRAY-DT (42); WRAY-TV (30); WRAZ-DT (49); WRAZ (50); WRDC-DT (27); WRDC (28); WRPX-DT (15); WRPX (47); WTVD-DT (52); WTVD (11); WUVC-TV (40)
Nashville, TN	916,170	30	WHTN-DT (38); WHTN (39); WJFB (66); WKRN-DT (27); WKRN-TV (2); WNAB-DT (23); WNAB (58); WNPX-DT (36); WNPX (28); WPGD-TV (50); WSMV-DT (10); WSMV-TV (4); WTVF-DT (56); WTVF (5); WUXP-DT (21); WUXP-TV (30); WZTV-DT (15); WZTV (17)
Kansas City, MO	894,580	31	KCTV-DT (24); KCTV (5); KCWE-DT (31); KCWE (29); KMBC-DT (7); KMBC-TV (9); KMCI-DT (36); KMCI (38); KPXE-DT (51); KPXE (50); KSHB-DT (42); KSHB-TV (41); KSMO-DT (47); KSMO-TV (62); WDAF-DT (34); WDAF-TV (4)
Milwaukee, WI	886,770	32	WCGV-DT (25); WCGV-TV (24); WDJT-DT (46); WDJT-TV (58); WISN-DT (34); WISN-TV (12); WITI-DT (33); WITI (6); WJJA (49); WPXE-DT (40); WPXE (55); WTMJ-DT (28); WTMJ-TV (4); WVCY-DT (22); WVCY-TV (30); WVTV-DT (61); WVTV (18); WWRS-DT (43); WWRS-TV (52)
Cincinnati, OH	883,230	33	WCPO-DT (10); WCPO-TV (9); WKRC-DT (31); WKRC-TV (12); WLWT-DT (35); WLWT (5); WSTR-DT (33); WSTR-TV (64); WXIX-DT (29); WXIX-TV (19)
Columbus, OH	867,490	34	WBNS-DT (21); WBNS-TV (10); WCMH-DT (14); WCMH-TV (4); WSFJ-DT (24); WSFJ-TV (51); WSYX-DT (13); WSYX (6); WTTE-DT (36); WTTE (28); WWHO-DT (46); WWHO (53)
Greenville-Spartanburg-Anderson, SC-Asheville, NC	813,210	35	WASV-DT (45); WASV-TV (62); WBSC-DT (14); WBSC-TV (40); WGGG-TV (16); WHNS-DT (57); WHNS (21); WLOS-DT (56); WLOS (13); WNEG-TV (32); WSPA-DT (53); WSPA-TV (7); WYFF-DT (59); WYFF (4)
Salt Lake City, UT	800,000	36	KBJN (3); KCSG (4); KENV (10); KJZZ-DT (46); KJZZ-TV (14); KPNZ (24); KSL-DT (38); KSL-TV (5); KSTU-DT (28); KSTU (13); KTMW (20); KTVX-DT (Ch. 40); KTVX (4); KUPX-DT (28); KUPX (16); KUSG-DT (9); KUSG (12); KUTV-DT (3); KUTV-TV (34); KUTV (2); KUWB-DT (48); KUWB (30)
San Antonio, TX	748,950	37	KABB-DT (30); KABB (29); KBEJ (2); KENS-DT (55); KENS-TV (5); KPXL (26); KRRT-DT (32); KRRT (35); KSAT-DT (48); KSAT-TV (12); KTRG (10); KVAW (16); KVDA-DT (38); KVDA (60); KWEX-DT (39); KWEX-TV (41); WOAI-DT (58); WOAI-TV (4)
Grand Rapids-Kalamazoo-Battle Creek, MI	732,600	38	WLLA (64); WOOD-DT (7); WOOD-TV (8); WOTV-DT (20); WOTV (41); WTLJ-DT (24); WTLJ (54); WWMT-DT (2); WWMT (3); WXMI-DT (19); WXMI (17); WZPX-DT (44); WZPX (43); WZZM-DT (39); WZZM-TV (13)
West Palm Beach-Fort Pierce, FL	729,010	39	WFGC (61); WFLX-DT (28); WFLX (29); WPBF-DT (16); WPBF (25); WPEC-DT (13); WPEC (12); WPTV-DT (55); WPTV (5); WPXP-DT (36); WPXP (67); WTVX-DT (50); WTVX (34)
Birmingham (Anniston & Tuscaloosa), AL	717,300	40	WABM-DT (36); WABM (68); WBRC-DT (50); WBRC (6); WCFT-DT (5); WCFT-TV (33); WDBB-DT (18); WDBB (17); WIAT-DT (30); WIAT (42); WJSU-TV (40); WPXH-DT (45); WPXH (44); WTJP-DT (26); WTJP-TV (60); WTTD-DT (28); WTTD (21); WVTM-TV (13)
Norfolk-Portsmouth-Newport News, VA	707,750	41	WAVY-DT (31); WAVY-TV (10); WGNT-DT (50); WGNT (27); WPXV-DT (46); WPXV (49); WSKY-TV (4); WTKR-DT (40); WTKR (3); WTVZ-DT (38); WTVZ (33); WVBT-DT (29); WVBT (43); WVEC-DT (41); WVEC-TV (13)
Harrisburg-Lancaster-Lebanon-York, PA	702,590	42	WGAL-DT (58); WGAL (8); WGCB-DT (30); WGCB-TV (49); WHP-DT (4); WHP-TV (21); WHTM-DT (10); WHTM-TV (27); WLYH-DT (23); WLYH-TV (15); WPMT-DT (47); WPMT (43)
New Orleans, LA	675,760	43	WDSU-DT (43); WDSU (6); WGNO-DT (15); WGNO (26); WHNO-DT (21); WHNO (20); WNOL-DT (40); WNOL-TV (38); WPXL-DT (50); WPXL (49); WUPL-DT (24); WUPL (54); WVUE (8); WWL-DT (36); WWL-TV (4)
Memphis, TN	658,250	44	WBUY-DT (41); WBUY-TV (40); WHBQ-DT (53); WHBQ-TV (13); WLMT-DT (31); WLMT (30); WMC-DT (52); WMC-TV (5); WPTY-DT (25); WPTY-TV (24); WPXX-DT (51); WPXX-TV (50); WREG-DT (28); WREG-TV (3)
Oklahoma City, OK	655,250	45	KAUT-TV (43); KFOR-DT (27); KFOR-TV (4); KOCC-DT (33); KOCC (34); KOCO-DT (7); KOCO-TV (5); KOKH-DT (24); KOKH-TV (25); KOPX-DT (50); KOPX (62); KOOK (30); KSBI-DT (51); KSBI (52); KTBO-DT (15); KTBO-TV (14); KWTU-DT (39); KWTU (9)
Buffalo, NY	651,970	46	WGRZ-DT (33); WGRZ-TV (2); WIVB-DT (39); WIVB-TV (4); WKBW-TV (7); WNGS (67); WNLO-DT (32); WNLO (23); WNYB (26); WNYO-TV (49); WPXJ-TV (51); WUTV (29)

MARKET	NIELSEN DMA TV HOUSEHOLDS	RANK	MARKET AREA COMMERCIAL STATIONS
Albuquerque-Santa Fe, NM	649,680	47	KASA-DT (27); KASA-TV (2); KASY-DT (45); KASY-TV (50); KBIM-DT (41); KBIM-TV (10); KCHF (11); KHFT (29); KLUZ-TV (41); KNAT-DT (24); KNAT (23); KOAT-DT (21); KOAT-TV (7); KOB-DT (26); KOB-TV (4); KOB-DT (17); KOB-TV (12); KOB-TV (6); KOB-TV (38); KOB-TV (8); KOCT (6); KOVT-DT (12); KOVT (10); KREZ-DT (15); KREZ-TV (6); KRVP (27); KRQE-DT (16); KRQE (13); KTEL-TV (25); KTFQ-TV (14); KTLN-TV (33); KWBO-DT (29); KWBO (19)
Greensboro-High Point-Winston Salem, NC	648,860	48	WFMY-DT (51); WFMY-TV (2); WGHP-DT (35); WGHP (8); WGPX (16); WLXI-DT (43); WLXI-TV (61); WTWB-DT (19); WTWB-TV (20); WUPN-DT (33); WUPN-TV (48); WXII-DT (31); WXII (12); WXLV-DT (29); WXLV-TV (45)
Providence, RI-New Bedford, MA	644,980	49	WJAR (10); WLNE-TV (6); WLWC (28); WNAC-TV (64); WPRI-DT (13); WPRI-TV (12); WPXQ (69)
Louisville, KY	637,680	50	WAVE-DT (47); WAVE (3); WBKI-TV (34); WBNA-DT (8); WBNA (21); WDRB-DT (49); WDRB (41); WFTE-DT (51); WFTE (58); WHAS-DT (55); WHAS-TV (11); WLKY-DT (26); WLKY-TV (32)
Las Vegas, NV	614,150	51	KBLR (39); KFBT-DT (29); KFBT (33); KINC-DT (16); KINC (15); KLAS-DT (7); KLAS-TV (8); KMCC (34); KTNV-DT (12); KTNV (13); KVBC-DT (2); KVBC (3); KVVU-DT (24); KVVU-TV (5); KVVU-DT (22); KVVU (21)
Jacksonville, FL	613,000	52	WAWS-DT (32); WAWS (30); WJWB-DT (34); WJWB (17); WJXT-DT (42); WJXT (4); WJXX-DT (10); WJXX (25); WPXC-TV (21); WTEV-DT (19); WTEV-TV (47); WTLV-DT (13); WTLV (12)
Wilkes Barre-Scranton, PA	592,560	53	WBRE-DT (11); WBRE-TV (28); WILF (53); WNEP-DT (49); WNEP-TV (16); WOLF-DT (45); WOLF-TV (56); WOPX (64); WSWB-DT (31); WSWB (38); WYOU-DT (13); WYOU (22)
Austin, TX	567,870	54	KAKW-DT (23); KAKW-TV (62); KEYE-DT (43); KEYE-TV (42); KNVA-DT (49); KNVA (54); KTBC-DT (56); KTBC (7); KVUE (24); KXAM-DT (27); KXAM-TV (14); KXAN-DT (21); KXAN-TV (36)
Albany-Schenectady-Troy, NY	555,640	55	WCDC-DT (36); WCDC (19); WEWB (45); WNYA (51); WNYT-DT (12); WNYT (13); WRGB-DT (39); WRGB (6); WTEN (10); WXXA-TV (23); WYPX (55)
Dayton, OH	537,710	56	WBDT-DT (18); WBDT-TV (26); WDTN-DT (50); WDTN (2); WHIO-DT (41); WHIO-TV (7); WKEF-DT (51); WKEF (22); WKOH-DT (39); WKOH-TV (43); WRGT-DT (30); WRGT-TV (45)
Little Rock-Pine Bluff, AR	531,770	57	KARK-DT (32); KARK-TV (4); KASN-DT (39); KASN (38); KATV-DT (22); KATV (7); KLRT-DT (30); KLRT-TV (16); KTHV-DT (12); KTHV (11); KVTH (26); KVTN-DT (24); KVTN (25); KWBF (42); KYPX (49)
Fresno-Visalia, CA	527,770	58	KAIL-DT (7); KAIL (53); KFRE-DT (36); KFRE-TV (59); KFSD-DT (9); KFSD-TV (30); KFTV-DT (20); KFTV (21); KGMC-DT (44); KGMC (43); KGPE-DT (14); KGPE (47); KMPH-DT (28); KMPH (26); KNSO (51); KSEE-DT (16); KSEE (24); KTFE-DT (48); KTFE-TV (61)
Knoxville, TN	513,630	59	WAGV (44); WATE-DT (26); WATE-TV (6); WBIR-DT (31); WBIR-TV (10); WBXX-DT (50); WBXX-TV (20); WPXK-DT (23); WPXK (54); WTNZ-DT (34); WTNZ (43); WVLR (48); WVLT-DT (30); WVLT-TV (8)
Tulsa, OK	510,960	60	KDOR-DT (15); KDOR-TV (17); KGEB-DT (49); KGEB (53); KJRH-DT (56); KJRH (2); KOKI-DT (22); KOKI-TV (23); KOTV-DT (55); KOTV (6); KTFQ-DT (42); KTFQ (41); KTPX-DT (28); KTPX (44); KTUL-DT (58); KTUL (8); KWBT (19); KWHB-DT (48); KWHB (47)
Richmond-Petersburg, VA	509,860	61	WRIC-DT (22); WRIC-TV (8); WRLH-DT (26); WRLH-TV (35); WTVR-DT (25); WTVR-TV (6); WUPV-DT (47); WUPV (65); WWBT-DT (54); WWBT (12)
Charleston-Huntington, WV	508,750	62	WCBS-DT (54); WCBS-TV (8); WHCP-DT (17); WHCP (30); WLPX-DT (39); WLPX (29); WOWK-DT (47); WOWK-TV (13); WSAZ-DT (23); WSAZ-TV (3); WTSF-DT (44); WTSF (61); WVAH-DT (19); WVAH-TV (11)
Mobile, AL-Pensacola (Fort Walton Beach), FL	492,070	63	WALA-DT (9); WALA-TV (10); WAWD (58); WBPX (55); WEAR-DT (17); WEAR-TV (3); WFGX (35); WHBR-DT (34); WHBR (33); WJTC-DT (45); WJTC (44); WKRG-DT (27); WKRG-TV (5); WMPV-TV (21); WPAN (53); WPXI-DT (47); WPXI-TV (15)
Lexington, KY	481,120	64	WDKY-DT (4); WDKY-TV (56); WKYT-DT (59); WKYT-TV (27); WLEX-TV (18); WLJC-TV (65); WTVQ-DT (40); WTVQ-TV (36); WUPX-DT (21); WUPX-TV (67); WYMT-DT (12); WYMT-TV (57)
Flint-Saginaw-Bay City, MI	479,520	65	WAQP (49); WEYI-DT (30); WEYI-TV (25); WJRT-DT (36); WJRT-TV (12); WNEM-DT (22); WNEM-TV (5); WSMH (66)
Wichita-Hutchinson, KS	445,690	66	KAAS-DT (17); KAAS-TV (18); KAKE-DT (21); KAKE-TV (10); KBDK (14); KBSD-TV (6); KBSH-TV (7); KBSL-TV (10); KLBY-DT (17); KLBY (4); KSAS-DT (26); KSAS-TV (24); KSCC-DT (36); KSCC (36); KSNC-DT (22); KSNC (2); KSNB-DT (16); KSNB (11); KSNK (8); KSNW-DT (45); KSNW (3); KUPK-DT (18); KUPK-TV (13); KWCH-DT (19); KWCH-TV (12); KWCV-DT (31); KWCV (33)
Roanoke-Lynchburg, VA	445,670	67	WDBJ-DT (18); WDBJ (7); WDRL-DT (41); WDRL-TV (24); WFXR-TV (27); WJPR-DT (20); WJPR (21); WPXK-DT (36); WPXK (38); WSET-DT (56); WSET-TV (13); WSLD-DT (30); WSLD-TV (10)
Fort Myers-Naples, FL	444,130	68	WBBH-DT (15); WBBH-TV (20); WFTX-DT (35); WFTX (36); WINK-TV (11); WRXY-TV (49); WTVK-DT (45); WTVK (46); WZVN-DT (41); WZVN-TV (26)
Green Bay-Appleton, WI	433,640	69	WACY-DT (59); WACY (32); WBAY-DT (23); WBAY-TV (2); WFRV-DT (56); WFRV-TV (5); WGBA-DT (41); WGBA (26); WIWB-DT (21); WIWB (14); WLUK-DT (51); WLUK-TV (11); WWAZ (68); WWAZ-DT (44)
Toledo, OH	432,430	70	WLMB (40); WNWO-DT (49); WNWO-TV (24); WTOL-DT (17); WTOL (11); WTVG-DT (19); WTVG (13); WUPW-DT (46); WUPW (36)
Honolulu, HI	417,120	71	KAHH-DT (27); KAHH-TV (26); KAIL-TV (7); KBFD (32); KFVE (5); KGMG-DT (8); KGMG (9); KGMD-TV (9); KGMV (3); KHAW-TV (11); KHBC-DT (22); KHBC-TV (2); KHNL-DT (35); KHNL (13); KHON-DT (22); KHON-TV (2); KHVO-DT (18); KHVO (13); KIKU-DT (19); KIKU (20); KITV-DT (40); KITV (4); KLEI (6); KMAU-DT (29); KMAU (12); KOGG (15); KPXO-DT (41); KPXO (66); KWHE-DT (31); KWHE (14); KWHH-DT (23); KWHH (14); KWHM (21)
Tucson (Sierra Vista), AZ	417,070	72	KFTU-TV (3); KGUN-DT (35); KGUN (9); KHRR-DT (42); KHRR (40); KMSB-DT (25); KMSB-TV (11); KOLD-DT (32); KOLD-TV (13); KTTU-DT (19); KTTU-TV (18); KUVE-TV (46); KVOA-DT (23); KVOA (4); KWBA-DT (44); KWBA (58)
Des Moines-Ames, IA	412,230	73	KCCI-DT (31); KCCI (8); KDSM-DT (16); KDSM-TV (17); KFPX (39); KPWB-TV (23); WHO-DT (19); WHO-TV (13); WOI-DT (59); WOI-TV (5)
Portland-Auburn, ME	409,060	74	WCSH-DT (44); WCSH (6); WGME-DT (38); WGME-TV (13); WMTW-DT (46); WMTW-TV (8); WPFO (23); WPME (35); WPXT (51)
Rochester, NY	396,880	75	WHEC-DT (58); WHEC-TV (10); WOKR-DT (59); WOKR (13); WROC-DT (45); WROC-TV (8); WUHF (31)
Omaha, NE	396,460	76	KETV-DT (20); KETV (7); KMTV-DT (45); KMTV (3); KPTM-DT (43); KPTM (42); KXVO-DT (38); KXVO (15); WOWT-DT (22); WOWT-TV (6)
Syracuse, NY	395,400	77	WIXT-TV (9); WNYI (52); WNYI-TV (43); WSPX-TV (56); WSTM-DT (54); WSTM-TV (3); WSYT-DT (19); WSYT (68); WTVH (5)
Springfield, MO	388,530	78	KDEB-DT (28); KDEB-TV (27); KOLR-DT (52); KOLR (10); KSPR (33); KWBM (31); KWBS-TV (34); KYTV-DT (44); KYTV (3)

Television Market Rankings

MARKET	NIELSEN DMA TV HOUSEHOLDS	RANK	MARKET AREA COMMERCIAL STATIONS
Paducah, KY-Cape Girardeau-Harrisburg, MO-Mount Vernon, IL	384,860	79	KBSI-DT (22); KBSI (23); KFVS-DT (57); KFVS-TV (12); KPOB-TV (15); WDKA-DT (50); WDKA (49); WPSD-DT (32); WPSD-TV (6); WSIL-DT (34); WSIL-TV (3); WTCT-DT (17); WTCT (27)
Spokane, WA	384,060	80	KAYU-DT (30); KAYU-TV (28); KGPX (34); KHQ-DT (15); KHQ-TV (6); KREM-DT (20); KREM-TV (2); KSKN (22); KXLY-DT (13); KXLY-TV (4)
Shreveport, LA	382,700	81	KMSS-TV (33); KPXJ (21); KSHV (45); KSLA-DT (17); KSLA-TV (12); KTAL-TV (6); KTBS-DT (28); KTBS-TV (3)
Champaign & Springfield-Decatur, IL	382,460	82	WAND-DT (18); WAND (17); WBUI-DT (22); WBUI (23); WCCU (27); WCFN-DT (53); WCFN (49); WCIA-DT (48); WCIA (3); WICD-DT (40); WICD (15); WICS-DT (42); WICS (20); WRSP-DT (44); WRSP-TV (55)
Columbia, SC	374,680	83	WACH-DT (48); WACH (57); WBHQ (63); WIS-DT (41); WIS (10); WLTX-DT (17); WLTX (19); WOLO-DT (8); WOLO-TV (25)
Huntsville-Decatur (Florence), AL	370,160	84	WAAY-DT (32); WAAY-TV (31); WAAY-TV (31); WAFF-DT (49); WAFF-TV (49); WAFF (48); WAFF (48); WHDF (15); WHDF (15); WHNT-DT (59); WHNT-TV (19); WHNT-TV (19); WYLE-DT (20); WYLE-TV (20); WYLE (26); WYLE (26); WZDX-DT (41); WZDX-TV (41); WZDX (54); WZDX (54)
Madison, WI	364,000	85	WBUE-DT (57); WISC-DT (50); WISC-TV (3); WKOW-DT (26); WKOW-TV (27); WMSN-DT (11); WMSN-TV (47); WMTV-DT (19); WMTV (15)
Chattanooga, TN	353,210	86	WDEF-DT (47); WDEF-TV (12); WDSI-DT (40); WDSI-TV (61); WELF-TV (23); WFLI-TV (53); WRCB-DT (13); WRCB-TV (3); WTVC-DT (35); WTVC (9)
South Bend-Elkhart, IN	332,860	87	WHME-DT (48); WHME-TV (46); WNDU-DT (42); WNDU-TV (16); WSBT-DT (30); WSBT-TV (22); WSJV-DT (58); WSJV (28)
Cedar Rapids-Waterloo-Iowa City-Dubuque, IA	331,610	88	KCRG-DT (52); KCRG-TV (9); KFXA-DT (27); KFXA (28); KFXB-DT (43); KFXB (40); KGAN-DT (51); KGAN (2); KPXR-DT (47); KPXR (48); KWKB-DT (25); KWKB (20); KWWF (22); KWWL-DT (55); KWWL (7)
Tri-Cities (Bristol, VA-Kingsport-Johnson City, TN)	329,910	89	WCYB-DT (28); WCYB-TV (5); WEMT-DT (38); WEMT (39); WJHL-DT (58); WJHL-TV (11); WKPT-DT (27); WKPT-TV (19); WLFG (68)
Burlington, VT-Plattsburgh, NY	329,200	90	WCAX-TV (3); WFFF-TV (44); WNNE-DT (25); WNNE (31); WPTZ-DT (14); WPTZ (5); WVVY (22)
Jackson, MS	327,670	91	WAPT (16); WDBD-DT (41); WDBD (40); WJTV-DT (52); WJTV (12); WLBT (3); WUFX (35)
Colorado Springs-Pueblo, CO	313,170	92	KKTV-DT (10); KKTV (11); KOAA-TV (5); KRDO-TV (13); KXRM-DT (22); KXRM-TV (21)
Harlingen-Weslaco-Brownsville-McAllen, TX	312,300	93	KGBT-DT (31); KGBT-TV (4); KNVO (48); KRGV-DT (13); KRGV-TV (5); KTLM-DT (20); KTLM (40); KVEO (23); XHFX (17); XHUPN (2)
Davenport, IA-Rock Island-Moline, IL	309,900	94	KGWB-TV (26); KLJB-DT (49); KLJB-TV (18); KWQC-DT (56); KWQC-TV (6); WHBF-DT (58); WHBF-TV (4); WQAD-DT (38); WQAD-TV (8)
Waco-Temple-Bryan, TX	308,970	95	KBTX-DT (59); KBTX-TV (3); KCEN-DT (9); KCEN-TV (6); KWKT (44); KWTX-DT (53); KWTX-TV (10); KXXV-DT (26); KXXV (25); KYLE (28)
Baton Rouge, LA	306,910	96	WAFB-DT (46); WAFB (9); WBRZ-DT (13); WBRZ-TV (2); WGMB (44); WVLA (33)
Johnstown-Altoona, PA	300,850	97	WATM-DT (24); WATM-TV (23); WJAC-DT (34); WJAC-TV (6); WKBS-DT (46); WKBS-TV (47); WTAJ-DT (32); WTAJ-TV (10); WWCP-DT (29); WWCP-TV (8)
Savannah, GA	293,170	98	WGSA (34); WJCL (22); WSAV-DT (39); WSAV-TV (3); WTGS (28); WTOG-DT (15); WTOG-TV (11)
Evansville, IN	289,840	99	WAZE-DT (20); WAZE-TV (19); WEHT-DT (59); WEHT (25); WEW (44); WFIE-DT (46); WFIE-TV (14); WTVW-DT (28); WTVW (7)
El Paso, TX-Las Cruces, NM	288,440	100	KDBC-TV (4); KFOX-DT (15); KFOX-TV (14); KINT-TV (26); KTDO-DT (47); KTDO (48); KTFN (65); KTSM-TV (9); KVIA-DT (17); KVIA-TV (7); XEJ-TV (5); XEPM-TV (2); XHII-TV (44)
Charleston, SC	282,740	101	WCBD-DT (50); WCBD-TV (2); WCIV-DT (34); WCIV (4); WCSC-DT (52); WCSC-TV (5); WMMP-DT (35); WMMP (36); WTAT-DT (40); WTAT-TV (24)
Youngstown, OH	281,340	102	WFMJ-DT (20); WFMJ-TV (21); WKBN-TV (27); WYTV-DT (36); WYTV (33)
Lincoln & Hastings-Kearney, NE	275,230	103	KGIN-DT (32); KGIN (11); KHAS-DT (21); KHAS-TV (5); KHGI-DT (36); KHGI-TV (13); KLKN-DT (31); KLKN (8); KOLN-DT (25); KOLN (10); KSNB-DT (34); KSNB-TV (4); KTVG-DT (19); KTVG (17)
Fort Wayne, IN	271,890	104	WANE-DT (4); WANE-TV (15); WFFT-TV (55); WINM-DT (12); WINM (63); WKJG-DT (19); WKJG-TV (33); WPTA-DT (24); WPTA (21)
Greenville-New Bern-Washington, NC	270,200	105	WCTI-DT (48); WCTI-TV (12); WEPX (38); WFXI-DT (24); WFXI (8); WITN-TV (7); WNCT-DT (10); WNCT-TV (9); WPXU-DT (34); WPXU-TV (35); WYDO (14)
Springfield-Holyoke, MA	267,500	106	WGGB-DT (55); WGGB-TV (40); WWLP-DT (11); WWLP (22)
Fort Smith-Fayetteville-Springdale-Rogers, AR	267,030	107	KFSM-DT (18); KFSM-TV (5); KFTA-TV (24); KHBS-DT (21); KHBS (40); KHOG-DT (15); KHOG-TV (29); KNWA-TV (51); KSNB-DT (39); KSNB-TV (57)
Myrtle Beach-Florence, SC	265,370	108	WBTW-DT (56); WBTW (13); WFXB-DT (18); WFXB (43); WPDE-DT (16); WPDE-TV (15); WWMB-DT (20); WWMB (21)
Tallahassee, FL-Thomasville, GA	259,720	109	WCTV (6); WFXU (57); WTLF-DT (24); WTLH (49); WTWC-DT (2); WTWC-TV (40); WTXL-TV (27)
Lansing, MI	259,240	110	WHTV (18); WILX-DT (57); WILX-TV (10); WLAJ-DT (51); WLAJ (53); WLNS-DT (59); WLNS-TV (6); WSYM-DT (38); WSYM-TV (47)
Tyler-Longview (Lufkin & Nacogdoches), TX	254,170	111	KETK-TV (56); KFXK (51); KLTV (7); KTRE (9); KYTX (19)
Traverse City-Cadillac, MI	249,450	112	WFQX-DT (47); WFQX-TV (33); WFUP (45); WGTQ (8); WGTU (29); WPBN-DT (50); WPBN-TV (7); WTOM-DT (35); WTOM-TV (4); WWTU-DT (40); WWTU (9); WWUP-DT (49); WWUP-TV (10)
Montgomery-Selma, AL	247,800	113	WAKA (8); WBMM (22); WCOV-DT (16); WCOV-TV (20); WMCF-DT (46); WMCF-TV (45); WNCF-DT (51); WNCF (32); WRJM-TV (67); WSFA (12)
Reno, NV	246,700	114	KAME-DT (22); KAME-TV (21); KOLO-DT (23); KOLO-TV (8); KREN-DT (26); KREN-TV (27); KRNVDT (7); KRNVD (4); KRXI-DT (44); KRXI-TV (11); KTVN-DT (13); KTVN (2); KWNV (7)
Augusta, GA	246,620	115	WAGT-DT (30); WAGT (26); WFXG-DT (51); WFXG (54); WJBF-DT (42); WJBF (6); WRDW-TV (12)
Sioux Falls (Mitchell), SD	242,930	116	KABY-DT (28); KABY-TV (9); KAUN (36); KDLO-DT (2); KDLO-TV (3); KDLT-DT (47); KDLT-TV (46); KDLV-DT (26); KDLV-TV (5); KELO-DT (32); KELO-TV (11); KPLO-DT (14); KPLO-TV (6); KPRY-DT (19); KPRY-TV (4); KSPY-DT (29); KSPY-TV (13); KTFM-DT (22); KTFM (12); KTTW-DT (7); KTTW (17)
Peoria-Bloomington, IL	242,020	117	WAOE-DT (39); WAOE (59); WEEK-DT (57); WEEK-TV (25); WHOI-DT (40); WHOI (19); WMBD-DT (30); WMBD-TV (31); WYZZ-DT (28); WYZZ-TV (43)
Fargo-Valley City, ND	235,490	118	KBRR (10); KJRR (7); KNRR-DT (15); KNRR (12); KVLV-TV (11); KVRN-DT (19); KVRN (15); KXJB-TV (4); WDAY-TV (6); WDAZ-DT (59); WDAZ-TV (8)
Macon, GA	230,000	119	WGNM-DT (50); WGNM (64); WGXA (24); WMAZ-DT (4); WMAZ-TV (13); WMTG-DT (40); WMTG (41); WPGA-DT (32); WPGA-TV (58)

MARKET	NIELSEN OMA TV HOUSEHOLDS	RANK	MARKET AREA COMMERCIAL STATIONS
Eugene, OR	229,360	120	KCDB-DT (21); KCBY-TV (11); KEZI-DT (14); KEZI (9); KLSR-TV (34); KMTR-DT (17); KMTR (16); KMTX-DT (45); KMTX-TV (46); KMTZ-DT (22); KMTZ (23); KPIC (4); KTVC (36); KVAL-DT (25); KVAL-TV (13)
Santa Barbara-Santa Maria-San Luis Obispo, CA	224,710	121	KBEH (63); KCOY-DT (19); KCOY-TV (12); KEYT-TV (3); KPMR-DT (21); KPMR (38); KSBY-DT (15); KSBY (6); KTAS-DT (34); KTAS (33)
Boise, ID	223,890	122	KBCI-DT (28); KBCI-TV (2); KIVI-DT (24); KIVI (6); KKJB (39); KNIN-DT (10); KNIN-TV (9); KTRV (12); KTVB-DT (26); KTVB (7)
Lafayette, LA	220,740	123	KADN (15); KATC-DT (28); KATC (3); KLFY-DT (56); KLFY-TV (10)
Monterey-Salinas, CA	218,450	124	KCBA-DT (13); KCBA (35); KION-DT (32); KION-TV (46); KSBW (8); KSMS-TV (67)
Columbus, GA	208,860	125	WLTX-DT (35); WLTX (38); WRBL-DT (15); WRBL (3); WWSW-DT (31); WWSW-TV (66); WTVM-DT (47); WTVM (9); WXTX-DT (49); WXTX (54)
Yakima-Pasco-Richland-Kennewick, WA	207,180	126	KAPP (35); KAZW-TV (9); KEPR-DT (18); KEPR-TV (19); KFFX-DT (8); KFFX-TV (11); KIMA-DT (33); KIMA-TV (29); KLEW-DT (32); KLEW-TV (3); KNDO-DT (16); KNDO (23); KNDO-TV (26); KNDO (25); KVEW-DT (44); KVEW (42)
La Crosse-Eau Claire, WI	206,490	127	WEAU-DT (39); WEAU-TV (13); WEUX (48); WKBT-DT (41); WKBT (8); WLAX (25); WQOW-DT (15); WQOW (18); WXOW-DT (14); WXOW-TV (19)
Bakersfield, CA	194,180	128	KBAK-DT (33); KBAK-TV (29); KERO-DT (10); KERO-TV (23); KGET-DT (25); KGET (17); KUVI-DT (55); KUVI-TV (45)
Corpus Christi, TX	193,290	129	KIII (3); KORO (28); KRIS-TV (6); KZTV-DT (18); KZTV (10)
Amarillo, TX	190,120	130	KAMR-DT (42); KAMR-TV (4); KCIT-DT (15); KCIT (14); KFDA-DT (9); KFDA-TV (10); KPTF (18); KVIH-DT (20); KVIH-TV (12); KVII-DT (23); KVII-TV (7)
Chico-Redding, CA	189,310	131	KCVU-DT (20); KCVU (30); KHSL-TV (12); KSNV (24); KRCR-DT (34); KRCR-TV (7)
Columbus-Tupelo-West Point, MS	187,650	132	WCBI-DT (35); WCBI-TV (4); WKDH (45); WLOV-DT (16); WLOV-TV (27); WTVA (9)
Wausau-Rhineland, WI	181,780	133	WAOW-DT (29); WAOW-TV (9); WBIJ (4); WFSX (55); WJFW-DT (16); WJFW-TV (12); WSAW-DT (40); WSAW-TV (7); WTPX-DT (46); WYOW (34)
Rockford, IL	181,180	134	WIFR-DT (41); WIFR (23); WQRF-TV (39); WREX-DT (54); WREX-TV (13); WTOV-DT (16); WTOV (17)
Monroe, LA-El Dorado, AR	176,380	135	KAQY (11); KARD-DT (36); KARD (14); KEJB (43); KMCT-DT (38); KMCT-TV (39); KNOE-DT (7); KNOE-TV (8); KTVE (10)
Duluth, MN-Superior, WI	175,030	136	KBJR-DT (19); KBJR-TV (6); KDLH-DT (33); KDLH (3); KQDS-DT (17); KQDS-TV (21); KRIL (11); WDIO-DT (43); WDIO-TV (10); WIRT-DT (36); WIRT (13)
Topeka, KS	171,470	137	KSNT-DT (28); KSNT (27); KTKA-DT (48); KTKA-TV (49); KTWU-DT (23); WIBW-DT (44); WIBW-TV (13)
Beaumont-Port Arthur, TX	168,740	138	KBMT-DT (50); KBMT (12); KBTU-DT (40); KBTU-TV (4); KFDM-DT (21); KFDM-TV (6)
Columbia-Jefferson City, MO	167,390	139	KMIZ-DT (22); KMIZ (17); KNLJ-DT (20); KNLJ (25); KOMU-DT (36); KOMU-TV (8); KRCG-DT (12); KRCG (13)
Wilmington, NC	163,560	140	WECT-DT (44); WECT (6); WSFX-DT (30); WSFX-TV (26); WWAY-DT (46); WWAY (3)
Medford-Klamath Falls, OR	162,260	141	KBLN (30); KDKF-DT (29); KDKF (31); KDRV-DT (38); KDRV (12); KMYU-DT (27); KMYU (26); KOBI-DT (31); KOBI (5); KOTI-DT (13); KOTI (2); KTVL-DT (35); KTVL (10)
Erie, PA	158,910	142	WFXP-DT (22); WFXP (66); WICU-DT (52); WICU-TV (12); WJET-DT (58); WJET-TV (24); WSEE-TV (35)
Sioux City, IA	157,340	143	KCAU-DT (30); KCAU-TV (9); KMEG-DT (39); KMEG (14); KPTH-DT (49); KPTH (44); KTIV (4)
Wichita Falls, TX & Lawton, OK	156,300	144	KAUZ-DT (22); KAUZ-TV (6); KFDX-DT (28); KFDX-TV (3); KJTL-DT (15); KJTL (18); KSWO-TV (7)
Lubbock, TX	152,620	145	KAMC-DT (27); KAMC (28); KCBD-DT (9); KCBD (11); KJTV-DT (35); KJTV-TV (34); KLBK-DT (38); KLBK-TV (13); KPTB (16); KUPT (22)
Joplin, MO-Pittsburg, KS	152,310	146	KFJX (14); KOAM-DT (30); KOAM-TV (7); KODE-DT (43); KODE-TV (12); KSNF-DT (46); KSNF (16)
Albany, GA	151,970	147	WALB-DT (17); WALB (10); WFXL-DT (12); WFXL (31); WSST-TV (55); WVAG (44)
Bluefield-Beckley-Oak Hill, WV	148,760	148	WLFB (40); WOAY-DT (50); WOAY-TV (4); WVNS-TV (59); WVVA-DT (46); WVVA (6)
Terre Haute, IN	146,860	149	WBAK-TV (38); WTHI-DT (24); WTHI-TV (10); WTOV-DT (36); WTOV (2)
Salisbury, MD	146,510	150	WBOC-DT (21); WBOC-TV (16); WMDT-DT (53); WMDT (47)
Bangor, ME	144,740	151	WABI-DT (19); WABI-TV (5); WLBZ-DT (25); WLBZ (2); WVII-DT (14); WVII-TV (7)
Wheeling, WV-Steubenville, OH	144,330	152	WTOV-DT (57); WTOV-TV (9); WTRF-DT (32); WTRF-TV (7)
Rochester, MN-Mason City, IA-Austin, MN	142,570	153	KAAL-DT (33); KAAL (6); KIMT-DT (42); KIMT (3); KTTC-DT (36); KTTC (10); KXLT-DT (46); KXLT-TV (47)
Binghamton, NY	141,350	154	WBNG-DT (7); WBNG-TV (12); WICZ-TV (40); WIVT (34)
Anchorage, AK	139,960	155	KDMD (33); KIMO (13); KTBY (4); KTUU-TV (2); KTVA (11); KYES (5)
Biloxi-Gulfport, MS	137,590	156	WLOX-DT (39); WLOX (13); WXXV-DT (48); WXXV-TV (25)
Minot-Bismarck-Dickinson, ND	135,760	157	KBMY (17); KFYP-TV (5); KMCY (14); KMOT (10); KNDX (26); KQCD-TV (7); KUMV-TV (8); KXMA-TV (2); KXMB-DT (23); KXMB-TV (12); KXMC-TV (13); KXMD-TV (11); KXND (24)
Odessa-Midland, TX	135,450	158	KMID-DT (26); KMID (2); KMLM (42); KOSA-DT (31); KOSA-TV (7); KPEJ (24); KPXK (30); KUPB (18); KWAB-TV (4); KWES-DT (15); KWES-TV (9)
Palm Springs, CA	135,190	159	KESQ-TV (42); KMIR-DT (46); KMIR-TV (36)
Panama City, FL	134,770	160	WBIF (51); WJHG-TV (7); WMBB-DT (19); WMBB (13); WPCT (46); WPGX (28)
Sherman, TX-Ada, OK	123,540	161	KTEN-DT (26); KTEN (10); KXII-DT (20); KXII (12)
Gainesville, FL	116,670	162	WCJB (20); WGFL (53); WOGX-DT (31); WOGX (51)
Abilene-Sweetwater, TX	112,950	163	KPCB (17); KRBC-DT (29); KRBC-TV (9); KTAB-DT (11); KTAB-TV (32); KTXS-DT (20); KTXS-TV (12); KXVA (15)
Idaho Falls-Pocatello, ID	112,700	164	KBEO (11); KFXP (31); KIDK (3); KIFI-DT (9); KIFI-TV (8); KJWY (2); KPIF (15); KPVI-DT (23); KPVI (6)
Clarksburg-Weston, WV	109,480	165	WBOY-DT (52); WBOY-TV (12); WDTV-DT (6); WDTV (5); WVFX (46)
Utica, NY	106,690	166	WFXV (33); WKTV (2); WUTR-DT (30); WUTR (20)
Quincy, IL-Hannibal, MO-Keokuk, IA	105,070	167	KHQA-DT (29); KHQA-TV (7); WGEM-DT (54); WGEM-TV (10); WTJR-DT (32); WTJR (16)
Hattiesburg-Laurel, MS	104,800	168	WDAM-DT (28); WDAM-TV (7); WHLT-DT (58); WHLT (22)
Missoula, MT	103,810	169	KCFW-DT (38); KCFW-TV (9); KECI-DT (40); KECI-TV (13); KMMF (17); KPAX-DT (35); KPAX-TV (8); KTMF (23)
Billings, MT	102,370	170	KHMT-DT (22); KHMT (4); KSVI-DT (18); KSVI (6); KTVQ (2); KULR-DT (11); KULR-TV (8); KYUS-TV (3)
Yuma, AZ-El Centro, CA	99,490	171	KAJB-DT (50); KAJB (54); KECY-TV (9); KSWT-DT (16); KSWT (13); KVYE (7); KYMA-DT (41); KYMA (11); XHBC-TV (3)
Dothan, AL	98,850	172	WDFX-DT (33); WDFX-TV (34); WDHN-DT (21); WDHN (18); WTVY-DT (36); WTVY (4)
Eimira (Coming), NY	98,270	173	WENY-TV (36); WETM-TV (18); WYDC-DT (50); WYDC (48)

Television Market Rankings

MARKET	NIELSEN DMA TV HOUSEHOLDS	RANK	MARKET AREA COMMERCIAL STATIONS
Jackson, TN	94,770	174	WBBJ-DT (43); WBBJ-TV (7); WJKT (16)
Watertown, NY	94,390	175	WWNY-DT (35); WWNY-TV (7); WWTI-DT (21); WWTI (50)
Alexandria, LA	94,350	176	KALB-DT (35); KALB-TV (5); KALB-DT (35); KLAX-DT (32); KLAX-TV (31); WNTZ (48)
Lake Charles, LA	94,240	177	KPLC-DT (8); KPLC (7); KVHP (29)
Rapid City, SD	93,220	178	KCLO-TV (15); KDUH-DT (7); KDUH-TV (4); KEVN-TV (7); KHSD-DT (10); KHSD-TV (11); KIVV-TV (5); KNBN (21); KOTA-DT (2); KOTA-TV (3); KSGW-DT (13); KSGW-TV (12); KSWY (7)
Jonesboro, AR	93,100	179	KAIT-DT (9); KAIT (8); KVTJ (48)
Marquette, MI	91,100	180	WBKP (5); WBUP (10); WDHS (8); WJMN-TV (3); WLUC-DT (35); WLUC-TV (6); WMQF (19)
Harrisonburg, VA	85,550	181	WHSV-DT (49); WHSV-TV (3)
Bowling Green, KY	81,470	182	WBKO-DT (33); WBKO (13); WNKY-DT (16); WNKY (40)
Greenwood-Greenville, MS	78,160	183	WABG-TV (6); WXVT-DT (17); WXVT (15)
Meridian, MS	72,280	184	WGBC-DT (31); WGBC (30); WMDN (24); WTOK-DT (49); WTOK-TV (11)
Charlottesville, VA	69,930	185	WVIR-DT (32); WVIR-TV (29)
Lafayette, IN	65,060	186	WLFI-DT (11); WLFI-TV (18)
Parkersburg, WV	64,790	187	WTAP-DT (49); WTAP-TV (15)
Great Falls, MT	64,650	188	KBAO (13); KBBJ (9); KFBB-DT (8); KFBB-TV (5); KRTV (3); KTGF (16)
Grand Junction-Montrose, CO	63,650	189	KFQX (4); KJCT-DT (7); KJCT-TV (8); KKCO-DT (12); KKCO (11); KREX-DT (2); KREX-TV (5); KREY-DT (13); KREY-TV (10)
Laredo, TX	62,720	190	KGNS-TV (8); KLDO-DT (19); KLDO-TV (27); KVTU-DT (14); KVTU (13); XEFE-TV (2); XHFTX (57)
Twin Falls, ID	59,940	191	KIDA (5); KMVT-DT (16); KMVT (11); KXTF (35)
Eureka, CA	58,380	192	KAEF (23); KBVU-DT (28); KBVU (29); KIEM-DT (16); KIEM-TV (3); KVIQ-DT (17); KVIQ (6)
Butte-Bozeman, MT	57,680	193	KBZK (7); KTVM-DT (33); KTVM (6); KQYB (18); KXLF-TV (4)
Lima, OH	54,200	194	WLIO-DT (8); WLIO (35); WTLW (44)
Cheyenne, WY-Scottsbluff, NE	53,920	195	KGWN-DT (30); KGWN-TV (5); KKTU-DT (11); KKTU (33); KLWY (27); KSTF-DT (29); KSTF (10)
San Angelo, TX	53,530	196	KIDY-DT (19); KIDY (6); KLST-DT (11); KLST (8); KSAN-TV (3)
Bend, OR	52,550	197	KTVZ-DT (18); KTVZ (21)
Casper-Riverton, WY	51,850	198	KCWY (13); KFNB-DT (18); KFNB (20); KFNE (10); KFNR (11); KGWC-TV (14); KGWL-TV (5); KGWR-TV (13); KTWO-DT (17); KTWO-TV (2)
Mankato, MN	51,390	199	KEYC-DT (38); KEYC-TV (12)
Ottumwa, IA-Kirksville, MO	51,190	200	KTVO-DT (33); KTVO (3); KYOU-TV (15)
St. Joseph, MO	48,740	201	KQTV-DT (53); KQTV (2); KTAJ-DT (21); KTAJ-TV (16)
Zanesville, OH	33,240	202	WHIZ-DT (40); WHIZ-TV (18)
Presque Isle, ME	31,840	203	WAGM-DT (16); WAGM-TV (8)
Fairbanks, AK	31,640	204	KATN (2); KFXF (7); KJNP-TV (4); KTVF-DT (26); KTVF (11)
Victoria, TX	30,180	205	KAVU-DT (15); KAVU-TV (25); KVCT-DT (11); KVCT (19)
Helena, MT	25,360	206	KMTF (10); KTVH (12)
Juneau, AK	25,070	207	KJUD (8); KTNL (13); KUBD (4)
Alpena, MI	17,930	208	WBKB-TV (11)
North Platte, NE	15,590	209	KNOP-DT (22); KNOP-TV (2); KWNB-DT (18); KWNB-TV (6)
Glendive, MT	5,150	210	KXGN-TV (5)

Alphabetical Listing of TV Markets—2004-2005

Nielsen DMA TV Households Ranking

Abilene-Sweetwater, TX	163	Dothan, AL	172	Las Vegas, NV	51	Rochester, NY	75
Albany, GA	147	Duluth, MN-Superior, WI	136	Lexington, KY	64	Rockford, IL	134
Albany-Schenectady-Troy, NY	55	El Paso, TX-Las Cruces, NM	100	Lima, OH	194	Sacramento-Stockton-Modesto, CA	19
Albuquerque-Santa Fe, NM	47	Elmira (Coming), NY	173	Lincoln & Hastings-Kearney, NE	103	Salisbury, MD	150
Alexandria, LA	176	Erie, PA	142	Little Rock-Pine Bluff, AR	57	Salt Lake City, UT	36
Alpena, MI	208	Eugene, OR	120	Los Angeles, CA	2	San Angelo, TX	196
Amarillo, TX	130	Eureka, CA	192	Louisville, KY	50	San Antonio, TX	37
Anchorage, AK	155	Evansville, IN	99	Lubbock, TX	145	San Diego, CA	26
Atlanta, GA	9	Fairbanks, AK	204	Macon, GA	119	San Francisco-Oakland-San Jose, CA	6
Augusta, GA	115	Fargo-Valley City, ND	118	Madison, WI	85	Santa Barbara-Santa Maria-San Luis Obispo, CA	121
Austin, TX	54	Flint-Saginaw-Bay City, MI	65	Mankato, MN	199	Savannah, GA	98
Bakersfield, CA	128	Fort Myers-Naples, FL	68	Marquette, MI	180	Seattle-Tacoma, WA	12
Baltimore, MD	23	Fort Smith-Fayetteville-Springdale-Rogers, AR	107	Medford-Klamath Falls, OR	141	Sherman, TX-Ada, OK	161
Bangor, ME	151	Fort Wayne, IN	104	Memphis, TN	44	Shreveport, LA	81
Baton Rouge, LA	96	Fresno-Visalia, CA	58	Meridian, MS	184	Sioux City, IA	143
Beaumont-Port Arthur, TX	138	Gainesville, FL	162	Miami-Fort Lauderdale, FL	17	Sioux Falls (Mitchell), SD	116
Bend, OR	197	Glendive, MT	210	Milwaukee, WI	32	South Bend-Elkhart, IN	87
Billings, MT	170	Grand Junction-Montrose, CO	189	Minneapolis-St. Paul, MN	14	Spokane, WA	80
Biloxi-Gulfport, MS	156	Grand Rapids-Kalamazoo-Battle Creek, MI	38	Minot-Bismarck-Dickinson, ND	157	Springfield, MO	78
Binghamton, NY	154	Great Falls, MT	188	Missoula, MT	169	Springfield-Holyoke, MA	106
Birmingham (Anniston & Tuscaloosa), AL	40	Green Bay-Appleton, WI	69	Mobile, AL-Pensacola (Fort Walton Beach), FL	63	St. Joseph, MO	201
Bluefield-Beckley-Oak Hill, WV	148	Greensboro-High Point-Winston Salem, NC	48	Monroe, LA-El Dorado, AR	135	St. Louis, MO	21
Boise, ID	122	Greenville-New Bern-Washington, NC	105	Monterey-Salinas, CA	124	Syracuse, NY	77
Boston, MA-Manchester, NH	5	Greenville-Spartanburg-Anderson, SC-Asheville, NC	35	Montgomery-Selma, AL	113	Tallahassee, FL-Thomasville, GA	109
Bowling Green, KY	182	Greenwood-Greenville, MS	183	Myrtle Beach-Florence, SC	108	Tampa-St. Petersburg (Sarasota), FL	13
Buffalo, NY	46	Harlingen-Weslaco-Brownsville-McAllen, TX	93	Nashville, TN	30	Terre Haute, IN	149
Burlington, VT-Plattsburgh, NY	90	Harrisburg-Lancaster-Lebanon-York, PA	42	New Orleans, LA	43	Toledo, OH	70
Butte-Bozeman, MT	193	Harrisonburg, VA	181	New York, NY	1	Topeka, KS	137
Casper-Riverton, WY	198	Hartford & New Haven, CT	27	Norfolk-Portsmouth-Newport News, VA	41	Traverse City-Cadillac, MI	112
Cedar Rapids-Waterloo-Iowa City-Dubuque, IA	88	Hattiesburg-Laurel, MS	168	North Platte, NE	209	Tri-Cities (Bristol, VA-Kingsport-Johnson City, TN)	89
Champaign & Springfield-Decatur, IL	82	Helena, MT	206	Odessa-Midland, TX	158	Tucson (Sierra Vista), AZ	72
Charleston, SC	101	Honolulu, HI	71	Oklahoma City, OK	45	Tulsa, OK	60
Charleston-Huntington, WV	62	Houston, TX	11	Omaha, NE	76	Twin Falls, ID	191
Charlotte, NC	28	Huntsville-Decatur (Florence), AL	84	Orlando-Daytona Beach-Melbourne, FL	20	Tyler-Longview (Lufkin & Nacogdoches), TX	111
Charlottesville, VA	185	Idaho Falls-Pocatello, ID	164	Ottumwa, IA-Kirksville, MO	200	Utica, NY	166
Chattanooga, TN	86	Indianapolis, IN	25	Paducah, KY-Cape Girardeau-Harrisburg, MO-Mount Vernon, IL	79	Victoria, TX	205
Cheyenne, WY-Scottsbluff, NE	195	Jackson, MS	91	Palm Springs, CA	159	Waco-Temple-Bryan, TX	95
Chicago, IL	3	Jackson, TN	174	Panama City, FL	160	Washington, DC (Hagerstown, MD)	8
Chico-Redding, CA	131	Jacksonville, FL	52	Parkersburg, WV	187	Watertown, NY	175
Cincinnati, OH	33	Johnstown-Altoona, PA	97	Peoria-Bloomington, IL	117	Wausau-Rhineland, WI	133
Clarksburg-Weston, WV	165	Jonesboro, AR	179	Philadelphia, PA	4	West Palm Beach-Fort Pierce, FL	39
Cleveland-Akron (Canton), OH	16	Joplin, MO-Pittsburg, KS	146	Phoenix (Prescott), AZ	15	Wheeling, WV-Steubenville, OH	152
Colorado Springs-Pueblo, CO	92	Juneau, AK	207	Pittsburgh, PA	22	Wichita Falls, TX & Lawton, OK	144
Columbia, SC	83	Kansas City, MO	31	Portland, OR	24	Wichita-Hutchinson, KS	66
Columbia-Jefferson City, MO	139	Knoxville, TN	59	Portland-Auburn, ME	74	Wilkes Barre-Scranton, PA	53
Columbus, GA	125	La Crosse-Eau Claire, WI	127	Presque Isle, ME	203	Wilmington, NC	140
Columbus, OH	34	Lafayette, IN	186	Providence, RI-New Bedford, MA	49	Yakima-Pasco-Richland-Kennewick, WA	126
Columbus-Tupelo-West Point, MS	132	Lafayette, LA	123	Quincy, IL-Hannibal, MO-Keokuk, IA	167	Youngstown, OH	102
Corpus Christi, TX	129	Lake Charles, LA	177	Raleigh-Durham (Fayetteville), NC	29	Yuma, AZ-El Centro, CA	171
Dallas-Fort Worth, TX	7	Lansing, MI	110	Rapid City, SD	178	Zanesville, OH	202
Davenport, IA-Rock Island-Moline, IL	94	Laredo, TX	190	Reno, NV	114		
Dayton, OH	56			Richmond-Petersburg, VA	61		
Denver, CO	18			Roanoke-Lynchburg, VA	67		
Des Moines-Ames, IA	73			Rochester, MN-Mason City, IA-Austin, MN	153		
Detroit, MI	10						

U.S. Analog Television Stations by Call Letters

As of December 16, 2004 with Channel Numbers in Parentheses.

Call Letters for digital only TV stations included. Dagger (†) indicates Non-Commercial/Educational station. Asterisk (*) indicates Operating Construction Permit.

K

KAAB-TV	Honolulu, HI (26)	KBIM-TV	Roswell, NM (10)	†KDCK	Dodge City, KS (21)	KFNB	Casper, WY (20)
KAAL	Austin, MN (6)	†KBIN	Council Bluffs, IA (32)	KDEB-TV	Springfield, MO (27)	KFNE	Riverton, WY (10)
KAAS-TV	Salina, KS (18)	KBJR-TV	Duluth, MN-Superior, WI (6)	KDEN	Longmont, CO (25)	KFNR	Rawlins, WY (11)
KABB	San Antonio, TX (29)	KBLN	Grants Pass, OR (30)	KDFI	Dallas, TX (27)	KFOR-TV	Oklahoma City, OK (4)
KABC-TV	Los Angeles, CA (7)	KBLR	Paradise, NV (39)	KDFW	Dallas-Fort Worth, TX (4)	KFOX-TV	El Paso, TX (14)
KABY-TV	Aberdeen, SD (9)	†KBME-TV	Bismarck, ND (3)	†KDIN-TV	Des Moines, IA (11)	KFPH-TV	Flagstaff, AZ (13)
*KACB-TV	New Iberia, LA (50)	KBMT	Beaumont, TX (12)	KDKA-TV	Pittsburgh, PA (2)	KFPX	Newton, IA (39)
KADN	Lafayette, LA (15)	KBMY	Bismarck, ND (17)	KDKF	Klamath Falls, OR (31)	KFOX	Grand Junction, CO (4)
KAEF	Arcata, CA (23)	KBRR	Thief River Falls, MN (10)	KDLH	Duluth, MN-Superior, WI (3)	KFRE-TV	Sanger, CA (59)
†KAET	Phoenix, AZ (8)	KBSD-TV	Ensign, KS (6)	KDLO-TV	Florence, SD (3)	KFSF-TV	Vallejo, CA (66)
†KAFT	Fayetteville, AR (13)	KBSH-TV	Hays, KS (7)	KDLT-TV	Sioux Falls, SD (46)	KFSM-TV	Fort Smith, AR (5)
†KAID	Boise, ID (4)	KBSI	Cape Girardeau, MO (23)	KDLV-TV	Mitchell, SD (5)	KFSN-TV	Fresno, CA (30)
KAIL-TV	Wailuku, HI (7)	KBSL-TV	Goodland, KS (10)	KDMD	Anchorage, AK (33)	KFTA-TV	Fort Smith, AR (24)
KAIL	Fresno, CA (53)	†KBSV	Ceres, CA (23)	KDNL-TV	St. Louis, MO (30)	KFTC	Bemidji, MN (26)
KAIT	Jonesboro, AR (8)	†KBTC-TV	Tacoma, WA (28)	KDOC-TV	Anaheim, CA (56)	KFTH-TV	Alvin, TX (67)
KAKE-TV	Wichita, KS (10)	KBTU-TV	Port Arthur-Beaumont, TX (4)	KDOR-TV	Bartlesville, OK (17)	KFRN-TV	Ontario, CA (46)
†KAKM	Anchorage, AK (7)	KBTX-TV	Bryan, TX (3)	KDRV	Medford, OR (12)	†KFTS	Klamath Falls, OR (22)
KAKW-TV	Killeen, TX (62)	KBVU	Eureka, CA (29)	†KDSO-TV	Aberdeen, SD (16)	KFTU-TV	Douglas, AZ (3)
KALB-TV	Alexandria, LA (5)	KBWB	San Francisco, CA (20)	†KDSE	Oickinson, ND (9)	KFTV	Hanford, CA (21)
†KALO	Honolulu, HI (38)	†KBYU-TV	Provo, UT (11)	KDSM-TV	Des Moines, IA (17)	KFTY	Santa Rosa, CA (50)
KAMC	Lubbock, TX (28)	KBZK	Bozeman, MT (7)	KDTN	Denton, TX (2)	KFVE	Honolulu, HI (5)
KAME-TV	Reno, NV (21)	KCAL-TV	Los Angeles, CA (9)	†KDTP	Phoenix, AZ (39)	KFVS-TV	Cape Girardeau, MO (12)
KAMR-TV	Amarillo, TX (4)	KCAU-TV	Sioux City, IA (9)	KDTV	San Francisco, CA (14)	KFWD	Fort Worth, TX (52)
†KAMU-TV	College Station, TX (15)	KCBA	Salinas, CA (35)	KDTX-TV	Dallas, TX (58)	KFXA	Cedar Rapids, IA (28)
KAPP	Yakima, WA (35)	KCBD	Lubbock, TX (11)	KDUH-TV	Scottsbluff, NE (4)	KFXB	Dubuque, IA (40)
KAQY	Columbia, LA (11)	KCBS-TV	Los Angeles, CA (2)	KDVR	Denver, CO (31)	KFXF	Fairbanks, AK (7)
KARD	West Monroe, LA (14)	KCBU	Provo, UT (32)	KECI-TV	Missoula, MT (13)	KFKX	Longview, TX (51)
KARE	Minneapolis-St. Paul, MN (11)	KCBY-TV	Coos Bay, OR (11)	KECY-TV	El Centro, CA (9)	KFXP	Pocatello, ID (31)
KARK-TV	Little Rock, AR (4)	KCCI	Des Moines, IA (8)	†KEDT	Corpus Christi, TX (16)	KFYR-TV	Bismarck, ND (5)
KASA-TV	Santa Fe, NM (2)	KCCO-TV	Alexandria, MN (7)	†KEET	Eureka, CA (13)	KGAN	Cedar Rapids-Waterloo, IA (2)
KASN	Pine Bluff, AR (38)	KCCW-TV	Walker, MN (12)	KEJB	El Dorado, AR (43)	KGBT-TV	Harlingen, TX (4)
KASW	Phoenix, AZ (61)	†KCDT	Coeur d'Alene, ID (26)	KELO-TV	Sioux Falls, SD (11)	KGBE	Tulsa, OK (53)
KASY-TV	Albuquerque, NM (50)	KCEB	Longview, TX (38)	†KEMV	Mountain View, AR (6)	KGET	Bakersfield, CA (17)
KATC	Lafayette, LA (3)	KCEC	Denver, CO (50)	KENS-TV	San Antonio, TX (5)	†KGFE	Grand Forks, ND (2)
KATN	Fairbanks, AK (2)	KCEN-TV	Temple-Waco, TX (6)	KENV	Elko, NV (10)	KGIN	Grand Island, NE (11)
KATU	Portland, OR (2)	†KCET	Los Angeles, CA (28)	†KENW	Portales, NM (3)	KGMB	Honolulu, HI (9)
KATV	Little Rock, AR (7)	KCFG	Flagstaff, AZ (9)	†KEPB-TV	Eugene, OR (28)	KGMC	Clovis, CA (43)
KAUT-TV	Oklahoma City, OK (43)	KCFW-TV	Katispell, MT (9)	KEPR-TV	Pasco, WA (19)	KGMD-TV	Hilo, HI (9)
KAUZ-TV	Wichita Falls, TX (6)	KCGE-DT	Crookston, MN (16)	†KERA-TV	Dallas, TX (13)	KGMV	Wailuku, HI (3)
KAVU-TV	Victoria, TX (25)	KCHF	Santa Fe, NM (11)	KERO-TV	Bakersfield, CA (23)	KGNS-TV	Laredo, TX (8)
†KAWB	Brainerd, MN (22)	KCIT	Amarillo, TX (14)	†KESD-TV	Brookings, SD (8)	KGO-TV	San Francisco, CA (7)
†KAWF	Bemidji, MN (9)	†KCKA	Centralia, WA (15)	KESQ-TV	Palm Springs, CA (42)	KGPE	Fresno, CA (47)
KAYU-TV	Spokane, WA (28)	KCLO-TV	Rapid City, SD (15)	†KETA	Oklahoma City, OK (13)	KGPK	Spokane, WA (34)
KAZA-TV	Avalon, CA (54)	KCNC-TV	Denver, CO (4)	†KETC	St. Louis, MO (9)	†KGTG	Agana, GU (12)
KAZH	Baytown-Houston, TX (57)	KCNS	San Francisco, CA (38)	†KETG	Arkadelphia, AR (9)	KGTV	San Diego, CA (10)
†KAZQ	Albuquerque, NM (32)	KCOP-TV	Los Angeles, CA (13)	†KETH	Houston, TX (14)	KGUN	Tucson, AZ (9)
KAZT	Prescott, AZ (7)	†KCOS	El Paso, TX (13)	KETK-TV	Jacksonville, TX (56)	KGW	Portland, OR (8)
KAZW-TV	Walla Walla, WA (9)	KCOY-TV	Santa Maria, CA (12)	†KETS	Little Rock, AR (2)	KGWB-TV	Burlington, IA (26)
KBAK-TV	Bakersfield, CA (29)	*KCPM	Grand Forks, ND (27)	KETV	Omaha, NE (7)	KGWC-TV	Casper, WY (14)
KBAO	Lewiston, MT (13)	KCPQ	Tacoma, WA (13)	KEVN-TV	Rapid City, SD (7)	KGWL-TV	Lander, WY (5)
KBBJ	Havre, MT (9)	†KCPY	Kansas City, MO (19)	KEVC-TV	Mankato, MN (12)	KGWN-TV	Cheyenne, WY (5)
KBCB	Bellingham, WA (24)	KCRA-TV	Sacramento, CA (3)	KEYE-TV	Austin, TX (42)	KGWR-TV	Rock Springs, WY (13)
KBCI-TV	Boise, ID (2)	KCRG-TV	Cedar Rapids, IA (9)	KEYT-TV	Santa Barbara, CA (3)	KHAS-TV	Hastings, NE (5)
†KBDI-TV	Broomfield, CO (12)	†KCSO-TV	Sioux Falls, SD (23)	KEZI	Eugene, OR (9)	KHAW-TV	Hilo, HI (11)
KBDK	Hoisington, KS (14)	KCSG	Cedar City, UT (4)	KFBB-TV	Great Falls, MT (5)	KHBC-TV	Hilo, HI (2)
KBEH	Oxnard, CA (63)	†KCSM-DT	San Mateo, CA (43)	KFBT	Las Vegas, NV (33)	KHBS	Fort Smith, AR (40)
KBEJ	Fredericksburg, TX (2)	†KCTS-TV	Seattle, WA (9)	KFFT	Fort Collins, CO (22)	†KHCE	San Antonio, TX (23)
KBEQ	Jackson, WY (11)	KCTV	Kansas City, MO (5)	KFDA-TV	Amarillo, TX (10)	KHCV	Seattle, WA (45)
KBFD	Honolulu, HI (32)	KCVU	Paradise, CA (30)	KFDM-TV	Beaumont, TX (6)	†KHET	Honolulu, HI (11)
*†KBGH	Filer, ID (19)	†KWCW-TV	Lander, WY (4)	KFDX-TV	Wichita Falls, TX (3)	KHFT	Hobbs, NM (29)
†KBHE-TV	Rapid City, SD (9)	KCWE	Kansas City, MO (29)	KFFX-TV	Pendleton, OR (11)	KHGI-TV	Keamey, NE (13)
KBHK-TV	San Francisco, CA (44)	KCWY	Casper, WY (13)	KFJX	Pittsburg, KS (14)	†KHIN	Red Oak, IA (36)
		KDAF	Oallas, TX (33)	KFMB-TV	San Diego, CA (8)	KHIZ	Barstow, CA (64)
		KDBC-TV	El Paso, TX (4)	†KFME	Fargo, ND (13)	KHMT	Hardin, MT, (4)

†KHNE-TV	Hastings, NE (29)	†KLTL-TV	Lake Charles, LA (18)	KOAT-TV	Albuquerque, NM (7)	KPXM	St. Cloud, MN (41)
KHNL	Honolulu, HI (13)	†KLTM-TV	Monroe, LA (13)	KOB-TV	Albuquerque, NM (4)	KPXN	San Bernardino, CA (30)
KHOG-TV	Fayetteville, AR (29)	†KLTS-TV	Shreveport, LA (24)	KOBF	Farmington, NM (12)	KPXO	Kaneohe, HI (66)
KHON-TV	Honolulu, HI (2)	KLTV	Tyler, TX (7)	KOBG-TV	Silver City, NM (6)	KPXR	Cedar Rapids, IA (48)
KHOU-TV	Houston, TX (11)	†KLUJ	Harlingen, TX (44)	KOBI	Medford, OR (5)		
KHQ-TV	Spokane, WA (6)	KLUZ-TV	Albuquerque, NM (41)	KOBR	Roswell, NM (8)	KQCA	Stockton, CA (58)
KHQA-TV	Hannibal, MO (7)	†KLVX	Las Vegas, NV (10)	KOCB	Oklahoma City, OK (34)	KQCD-TV	Dickinson, ND (7)
KHRR	Tucson, AZ (40)	KLWY	Cheyenne, WY (27)	†KOCF-TV	Huntington Beach, CA (50)	KQDS-TV	Duluth, MN (21)
KHSC-TV	Ontario, CA (46)	KMAS-TV	Steamboat Springs, CO (24)	KOCO-TV	Oklahoma City, OK (5)	†KQED	San Francisco, CA (9)
KHSD-TV	Lead, SD (11)	KMAU	Walluku, HI (12)	KOCT	Carlsbad, NM (6)	†KQIN	Davenport, IA (36)
KHSL-TV	Chico, CA (12)	KMAX-TV	Sacramento, CA (31)	†KOCV-TV	Odessa, TX (36)	†KQSD-TV	Lowry, SD (11)
KHVO	Hilo, HI (13)	KMBC-TV	Kansas City, MO (9)	KODE-TV	Joplin, MO (12)	KQT.V	St. Joseph, MO (2)
KHWB	Houston, TX (39)	†KMBH	Harlingen, TX (60)	†KODF-TV	Tulsa, OK (11)		
		KMCC	Laughlin, NV (34)	†KOET	Eufaula, OK (3)	KRBC-TV	Abilene, TX (9)
KICU-TV	San Jose, CA (36)	KMCI	Lawrence, KS (38)	KOGG	Walluku, HI (15)	KRCA	Riverside, CA (62)
KIDK	Idaho Falls, ID (3)	KMCT-TV	West Monroe, LA (39)	KOIN	Portland, OR (6)	†KRCB	Cotati, CA (22)
KIDY	San Angelo, TX (6)	KMCY	Minot, ND (14)	KOKH-TV	Oklahoma City, OK (25)	KRCG	Jefferson City, MO (13)
KIEM-TV	Eureka, CA (3)	†KMEB-TV	Walluku, HI (10)	KOKI-TV	Tulsa, OK (23)	KRCR-TV	Redding, CA (7)
KIFI-TV	Idaho Falls, ID (8)	KMEG	Sioux City, IA (14)	KOLD-TV	Tucson, AZ (13)	KRDO-TV	Colorado Springs, CO (13)
KIII-TV	Corpus Christi, TX (3)	KMEK-TV	Los Angeles, CA (34)	KOLN	Lincoln, NE (10)	KREG-TV	Glenwood Springs, CO (3)
†KIIN-TV	Iowa City, IA (12)	KMGH-TV	Denver, CO (7)	KOLO-TV	Reno, NV (8)	KREM-TV	Spokane, WA (2)
KIKU	Honolulu, HI (20)	KMID	Midland, TX (2)	KOLR	Springfield, MO (10)	KREN-TV	Reno, NV (27)
KIMA-TV	Yakima, WA (29)	KMIR-TV	Palm Springs, CA (36)	KOMO-TV	Seattle, WA (4)	KREX-TV	Grand Junction, CO (5)
KIMO	Anchorage, AK (13)	KMIZ	Columbia, MO (17)	KOMU-TV	Columbia, MO (8)	KREY-TV	Montrose, CO (10)
KIMT	Mason City, IA (3)	KMLM	Odessa, TX (42)	KONG-TV	Everett, WA (16)	KREZ-TV	Durango, CO (6)
KINC	Las Vegas, NV (15)	†KMNE-TV	Bassett, NE (7)	†KOOD	Hays, KS (9)	KRGV-TV	Westaco, TX (5)
KING-TV	Seattle, WA (5)	KMOH-TV	Kingman, AZ (6)	†KOPB-TV	Portland, OR (10)	†KRIN	Waterloo, IA (32)
KINT-TV	El Paso, TX (26)	†KMOS-TV	Sedalia, MO (6)	KOPX	Oklahoma City, OK (62)	KRIS-TV	Corpus Christi, TX (6)
KION	Monterey, CA (46)	KMOT	Minot, ND (10)	KORO	Corpus Christi, TX (28)	KRIV	Houston, TX (26)
†KIPT	Twin Falls, ID (13)	KMOV	St. Louis, MO (4)	KOSA-TV	Odessa, TX (7)	†KRMA-TV	Denver, CO (6)
KIRO-TV	Seattle, WA (7)	KMPH	Visalia, CA (26)	KOTA-TV	Rapid City, SD (3)	†KRMJ	Grand Junction, CO (18)
†KISU-TV	Pocatello, ID (10)	KMPX	Decatur, TX (29)	KOTI	Klamath Falls, OR (2)	†KRMT	Denver, CO (41)
†KITU	Beaumont, TX (34)	KMSB-TV	Tucson, AZ (11)	KOTV	Tulsa, OK (6)	†KRNE-TV	Merriman, NE (12)
KITV	Honolulu, HI (4)	KMSP-TV	Minneapolis-St. Paul, MN (9)	KOVR	Stockton, CA (13)	KRNV	Reno, NV (4)
KIVI	Nampa, ID (6)	KMSS-TV	Shreveport, LA (33)	KOVT	Silver City, NM (10)	KRON-TV	San Francisco, CA (4)
KIVV-TV	Lead, SD (5)	KMTF	Helena, MT (10)	†KOZJ	Joplin, MO (26)	KRPV	Roswell, NM (27)
†KIXE-TV	Redding, CA (9)	†KMTP-TV	San Francisco, CA (32)	†KOZK	Springfield, MO (21)	KROE	Albuquerque, NM (13)
		KMTR	Eugene, OR (16)	KPAX-TV	Missoula, MT (8)	KRRR	Kerrville, TX (35)
KJCT-TV	Grand Junction, CO (8)	KMTV	Omaha, NE (3)	KPAZ-TV	Phoenix, AZ (21)	†KRSC-TV	Ciuremore, OK (35)
KJLA	Ventura, CA (57)	KMTX-TV	Roseburg, OR (46)	†KPBS	San Diego, CA (15)	KRTV	Great Falls, MT (3)
KJNP-TV	North Pole, AK (4)	KMTZ	Coos Bay, OR (23)	KPDV	Vancouver, WA (49)	KRWF	Redwood Falls, MN (43)
†KJRE	Ellendale, ND (19)	KMVT	Twin Falls, ID (11)	KPCB	Snyder, TX (17)	†KRWG-TV	Las Cruces, NM (22)
KJRH	Tulsa, OK (2)	KMVU	Medford, OR (26)	KPEJ	Odessa, TX (24)	KRXI-TV	Reno, NV (11)
KJRR	Jamestown, ND (7)			KPHO-TV	Phoenix, AZ (5)		
KJTL	Wichita Falls, TX (18)	KNAT	Albuquerque, NM (23)	KPHZ	Holbrook, AZ (11)	KSAN-TV	San Angelo, TX (3)
KJTV-TV	Lubbock, TX (34)	KNAZ-TV	Flagstaff, AZ (2)	KPIC	Roseburg, OR (4)	KSAS-TV	Wichita, KS (24)
KJUD	Juneau, AK (8)	KNBC	Los Angeles, CA (4)	KPIF	Pocatello, ID (15)	KSAT-TV	San Antonio, TX (12)
KJWY	Jackson, WY (2)	KNBN	Rapid City, SD (21)	KPIX-TV	San Francisco, CA (5)	KSAX	Alexandria, MN (42)
KJZZ-TV	Salt Lake City, UT (14)	†KNCT	Belton, TX (46)	KPLC	Lake Charles, LA (7)	KSZA-TV	Phoenix, AZ (10)
		KNDO	Yakima, WA (23)	KPLO-TV	Reliance, SD (6)	KSBI	Oklahoma City, OK (52)
KKCO	Grand Junction, CO (11)	KNDU	Richland, WA (25)	KPLR-TV	St. Louis, MO (11)	KSBN-TV	Springdale, AR (57)
KKPX	San Jose, CA (65)	KNDX	Bismarck, ND (26)	KPMR	Santa Barbara, CA (38)	KSBB	Salinas, CA (8)
KKTV	Colorado Springs, CO (11)	KNIN-TV	Caldwell, ID (9)	†KPNE-TV	North Platte, NE (9)	KSBBY	San Luis Obispo, CA (6)
		KNLC	St. Louis, MO (24)	KPNZ	Ogden, UT (24)	KSCC	Hutchinson, KS (36)
KLAS-TV	Las Vegas, NV (8)	KNLJ	Jefferson City, MO (25)	KPNX	Phoenix-Mesa, AZ (12)	*†KSCE	El Paso, TX (38)
KLAX-TV	Alexandria, LA (31)	†KNME-TV	Albuquerque, NM (5)	KPOB-TV	Poplar Bluff, MO (15)	KSCI	Long Beach, CA (18)
KLBK-TV	Lubbock, TX (13)	KNMT	Portland, OR (24)	KPPX	Tolleson, AZ (51)	KSDK	St. Louis, MO (5)
KLBY	Colby, KS (4)	KNOE-TV	Monroe, LA (8)	KPRC-TV	Houston, TX (2)	KSEE	Fresno, CA (24)
†KLCS	Los Angeles, CA (58)	KNOP-TV	North Platte, NE (2)	KPRY-TV	Pierre, SD (4)	KSFY-TV	Sioux Falls, SD (13)
KLDO-TV	Laredo, TX (27)	†KNPB	Reno, NV (5)	†KPSD-TV	Eagle Butte, SD (13)	KSGW-TV	Sheridan, WY (12)
KLDT	Lake Dallas, TX (55)	KNRR	Pembina, ND (12)	KPST-TV	Vallejo, CA (66)	KSHB-TV	Kansas City, MO (41)
KLEI	Kailua-Kona, HI (6)	KNSD	San Diego, CA (39)	KPTB	Lubbock, TX (16)	KSHV	Shreveport, LA (45)
†KLEP	Newark, AR (17)	KNSO	Merced, CA (51)	KPTH	Farwell, TX (18)	†KSIN	Sioux City, IA (27)
KLEW-TV	Lewiston, ID (3)	KNTV	San Jose, CA (11)	KPTM	Sioux City, IA (44)	KSKN	Spokane, WA (22)
KLFY-TV	Lafayette, LA (10)	KNVA	Austin, TX (54)	†KPTS	Omaha, NE (42)	KSL-TV	Salt Lake City, UT (5)
KLGT	Minneapolis-St. Paul, MN (23)	KNVN	Chico, CA (24)	KPTV	Portland, OR (12)	KSLA-TV	Shreveport, LA (12)
KLJB-TV	Davenport, IA (18)	KNVO	McAllen, TX (48)	KPVI	Pocatello, ID (6)	KSMO-TV	Kansas City, MO (62)
KLKN	Lincoln, NE (8)	KNWA-TV	Rogers, AR (51)	KPXB	Conroe, TX (49)	†KSMN	Worthington, MN (20)
†KLNE-TV	Lexington, NE (3)	KNWS-TV	Katy, TX (51)	KPXC	Denver, CO (59)	†KSMQ-TV	Austin, MN (15)
†KLPA-TV	Alexandria, LA (25)	†KNXT	Visalia, CA (49)	KPXD	Arlington, TX (68)	KSMS-TV	Salinas-Monterey, CA (67)
†KLPB-TV	Lafayette, LA (24)	KNXV-TV	Phoenix, AZ (15)	KPXE	Kansas City, MO (50)	KSMB-TV	Superior, NE (4)
†KLRN	San Antonio, TX (9)			KPXF	Porterville, CA (61)	KSNC	Great Bend, KS (2)
KLRT	Little Rock, AR (16)	KOAA-TV	Pueblo, CO (5)	KPXG	Salem, OR (22)	KSNC	Joplin, MO (16)
†KLRU	Austin, TX (18)	†KOAB-TV	Bend, OR (3)	KPXJ	Minden, LA (21)	KSNF	Garden City, KS (11)
KLRS-TV	Eugene, OR (34)	†KOAC-TV	Corvallis, OR (7)	KPKK	Odessa, TX (30)	KSNK	McCook, NE (8)
KLST	San Angelo, TX (8)	KOAM-TV	Pittsburg, KS (7)	KPXL	Uvalde, TX (26)	KSNT	Topeka, KS (27)
†KLTJ	Galveston, TX (22)					KSNW	Wichita, KS (3)
						KSPR	Springfield, MO (33)

US Call Letters

WIWB	Suring, WI (14)	WLAJ	Lansing, MI (53)	†WMPT	Annapolis, MD (22)	WOST	Mayaguez, PR (16)
WIXT	Syracuse, NY (9)	WLAX	La Crosse, WI (25)	WMPV-TV	Mobile, AL (21)	†WOSU-TV	Columbus, OH (34)
WJAC-TV	Johnstown, PA (6)	WLBT	Jackson, MS (3)	WMPX-TV	Waterville, ME (23)	WOTF-TV	Melbourne, FL (43)
WJAL	Hagerstown, MD (68)	WLBT	Bangor, ME (2)	WMSN-TV	Madison, WI (47)	WOTV	Battle Creek, MI (41)
WJAR	Providence, RI (10)	†WLCB-TV	Leesburg, FL (45)	†WMSY-TV	Marion, VA (52)	†WOUB-TV	Athens, OH (20)
WJBF	Augusta, GA (6)	†WLED-TV	Littleton, NH (49)	†WMTJ	Fajardo, PR (40)	†WUOC-TV	Cambridge, OH (44)
WJBK	Detroit, MI (2)	*†WLEF-TV	Park Falls, WI (36)	WMTV	Madison, WI (15)	WOWK-TV	Huntington, WV (13)
WJCL	Savannah, GA (22)	WLEX-TV	Lexington, KY (18)	WMTW-TV	Poland Spring, ME (8)	WOWT-TV	Omaha, NE (6)
†WJCT	Jacksonville, FL (7)	WLFB	Bluefield, WV (40)	WMUR-TV	Manchester, NH (9)	WPAN	Fort Walton Beach, FL (53)
†WJEB-TV	Jacksonville, FL (59)	WLFJ	Grundy, VA (68)	†WMVS	Milwaukee, WI (10)	†WPBA	Atlanta, GA (30)
WJET-TV	Erie, PA (24)	WLFJ-TV	Lafayette, IN (18)	†WMVT	Milwaukee, WI (36)	WPBN-TV	Traverse City, MI (7)
WJFB	Lebanon, TN (66)	WFLA	Raleigh, NC (22)	WNAB	Nashville, TN (58)	WPBF	Tequesta, FL (25)
WJFW-TV	Rhineland, WI (12)	WLI	Caguas, PR (11)	WNAC-TV	Providence, RI (64)	†WPBO-TV	Portsmouth, OH (42)
WJHG-TV	Panama City, FL (7)	WLIO	Lima, OH (35)	WNBC	New York, NY (4)	†WPBS-TV	Watertown, NY (16)
WJHL-TV	Johnson City, TN (11)	†WLIW	Garden City, NY (21)	WNCF	Montgomery, AL (32)	†WPBT	Miami, FL (2)
WJJA	Racine, WI (49)	WLLC-TV	Beattyville, KY (65)	WNCN	Greensboro, NC (17)	†WPBY-TV	Huntington, WV (33)
WJKT	Jackson, TN (16)	†WLJT	Lexington, TN (11)	WNCT-TV	Greenville, NC (9)	WPCB-TV	Greensburg, PA (40)
WJLA-TV	Washington, DC (7)	WLKY-TV	Louisville, KY (32)	WNDS	Deny, NH (50)	WPCT	Panama City Beach, FL (46)
WJMN-TV	Escanaba, MI (3)	WLLA	Kalamazoo, MI (64)	WNDR-TV	South Bend, IN (16)	WPDE-TV	Florence, SC (15)
†WJPM-TV	Florence, SC (33)	WLMB	Toledo, OH (40)	WNY-TV	Marion, IN (23)	WPEC	West Palm Beach, FL (12)
WJPR	Lynchburg, VA (21)	WLMT	Memphis, TN (30)	†WNED-TV	Buffalo, NY (17)	WPGA	Perry, GA (58)
WJPX	San Juan, PR (24)	WLNE-TV	Providence, RI-New Bedford, MA (6)	WNEG-TV	Toccoa, GA (32)	WPGD-TV	Hendersonville, TN (50)
WJRT-TV	Flint, MI (12)	WLNS-TV	Lansing, MI (6)	†WNEH	Greenwood, SC (38)	WPGH-TV	Pittsburgh, PA (53)
†WJSP-TV	Columbus, GA (28)	WLNK	Riverhead, NY (55)	WNEM-TV	Bay City, MI (5)	WPGX	Panama City, FL (28)
WJSU-TV	Anniston, AL (40)	WLOS	Asheville, NC (13)	†WNEO	Alliance, OH (45)	WPHL-TV	Philadelphia, PA (17)
WJTC	Pensacola, FL (44)	WLOV-TV	Tupelo, MS (27)	WNEP-TV	Scranton, PA (16)	WPIX	New York, NY (11)
WJTV	Jackson, MS (12)	WLOX	Biloxi, MS (13)	†WNET	New York, NY-Newark, NJ (13)	WPJT-DT	Georgetown, SC (38)
WJW	Cleveland, OH (8)	†WLPB-TV	Baton Rouge, LA (27)	WNEU	Merrimack, NH (60)	WPLG	Miami, FL (10)
WJWB	Jacksonville, FL (17)	WLPX-TV	Charleston, WV (29)	WNGM-TV	Athens, GA (34)	WPMC	Jellico, TN (54)
†WJWJ-TV	Beaufort, SC (16)	†WLRN-TV	Miami, FL (17)	WNGS	Springville, NY (67)	WPME	Lewiston, ME (35)
WJWN-TV	San Sebastian, PR (38)	WLS-TV	Chicago, IL (7)	†WNIN	Evansville, IN (9)	WPMI-TV	Mobile, AL (15)
WJXT	Jacksonville, FL (4)	WLT	Miami, FL (23)	†WNIT-TV	South Bend, IN (34)	WPMT	York, PA (43)
WJXX	Orange Park, FL (25)	WLTZ	Columbia, SC (19)	†WNJB	New Brunswick, NJ (58)	†WPNE	Green Bay, WI (38)
WJYS	Hammond, IN (62)	WLUC-TV	Marquette, MI (6)	†WNJN	Montclair, NJ (50)	†WPPB-TV	Boca Raton, FL (63)
WJZ-TV	Baltimore, MD (13)	WLUK-TV	Green Bay, WI (11)	†WNJS	Camden, NJ (23)	WPPX	Wilmington, DE (61)
WJZY	Belmont, NC (46)	WLVI-TV	Cambridge, MA (56)	†WNJT	Trenton, NJ (52)	WPRI-TV	Providence, RI (12)
WKAQ-TV	San Juan, PR (2)	†WLVTV	Allentown, PA (39)	WNJU	New York, NY-Newark, NJ (47)	WPRV-TV	Fajardo, PR (13)
†WKAR-TV	East Lansing, MI (23)	WLWC	New Bedford, MA (28)	WNJX-TV	Mayaguez, PR (22)	WPSD-TV	Paducah, KY (6)
†WKAS	Ashland, KY (25)	WLWT	Cincinnati, OH (5)	WNKY	Bowling Green, KY (40)	WPSG	Philadelphia, PA (57)
WKBD-TV	Detroit, MI (50)	WLXI-TV	Greensboro, NC (61)	WNLO	Buffalo, NY (23)	†WPSX-TV	Clearfield, PA (3)
WKBN-TV	Youngstown, OH (27)	WLYH-TV	Lancaster, PA (15)	†WNMU-TV	Marquette, MI (13)	WPTA	Fort Wayne, IN (21)
WKBS-TV	Altoona, PA (47)	†WMAB-TV	Mississippi State, MS (2)	WNNE-TV	Hartford, VT (31)	†WPTD	Dayton, OH (16)
WKBT	La Crosse, WI (8)	†WMAE-TV	Booneville, MS (12)	WNOL-TV	New Orleans, LA (38)	†WPTO	Oxford, OH (14)
WKBW-TV	Buffalo, NY (7)	†WMAH-TV	Biloxi, MS (19)	WNPA	Jeanette, PA (19)	WPTV	Palm Beach, FL (5)
WKCF	Clermont, FL (18)	†WMAK-TV	Knoxville, TN (7)	†WNPB-TV	Morgantown, WV (24)	WPTY-TV	Memphis, TN (24)
WKEF	Dayton, OH (22)	†WMAK-DT	Knoxville, TN (7)	†WNPI-TV	Norwood, NY (18)	WPTZ	Plattsburgh, NY (5)
†WKGB-TV	Bowling Green, KY (53)	†WMAQ-TV	Greenwood, MS (23)	†WNPT	Nashville, TN (8)	WPMI-TV	Philadelphia, PA (6)
†WKHA	Hazard, KY (35)	WMAQ-TV	Chicago, IL (5)	WNPX	Cookeville, TN (28)	WPMV-TV	Gary, IN (50)
†WKLE	Lexington, KY (46)	WMAR-TV	Baltimore, MD (2)	†WNQD-TV	Rock Hill, SC (30)	WPXA	Rome, GA (14)
†WKMA	Madisonville, KY (35)	†WMAU-TV	Bude, MS (17)	†WNTV	Greenville, SC (29)	WPXC-TV	Brunswick, GA (21)
WKMG-TV	Orlando, FL (6)	†WMAV-TV	Oxford, MS (18)	WNTZ	Natchez, MS (48)	WPXD	Ann Arbor, MI (31)
†WKMJ	Louisville, KY (68)	†WMAW-TV	Meridian, MS (14)	WNUV	Baltimore, MD (54)	WPXE	Kenosha, WI (55)
†WKMR	Morehead, KY (38)	WMAZ-TV	Macon, GA (13)	†WNVV	Fairfax, VA (56)	WPXG	Concord, NH (21)
†WKMU	Murray, KY (21)	WMBB	Panama City, FL (13)	†WNVV-DT	Goldvein, VA (30)	WPXH	Gadsden, AL (44)
†WKN	Memphis, TN (10)	WMBC-TV	Newton, NJ (63)	WNVW-TV	Toledo, OH (24)	WPXI	Pittsburgh, PA (11)
†WKQH	Owensboro, KY (31)	WMBD-TV	Peoria, IL (31)	WNYB	Jamestown, NY (26)	*WPKJ-TV	Batavia, NY (51)
WKOI-TV	Richmond, IN (43)	WMC-TV	Memphis, TN (5)	†WNYE-TV	New York, NY (25)	WPXK	Jellico, TN (54)
†WKON	Owenton, KY (52)	WMCF-TV	Montgomery, AL (45)	WNYO-TV	Buffalo, NY (49)	WPXL	New Orleans, LA (49)
†WKOP-TV	Knoxville, TN (15)	WMCN-DT	Atlantic City, NJ (44)	WNYT-TV	Syracuse, NY (43)	WPXM	Miami, FL (35)
WKOW-TV	Madison, WI (27)	WMDN	Meridian, MS (27)	WNYU	Albany, NY (13)	WPXN-TV	New York, NY (31)
†WKPC-TV	Louisville, KY (15)	WMDT	Salisbury, MD (44)	WNYW	New York, NY (5)	WPXO	Christiansted, VI (15)
†WKPD	Paducah, KY (29)	†WMEA-TV	Biddeford, ME (26)	WOAC	Canton, OH (67)	WPXP	Lake Worth, FL (67)
†WKPI	Pikeville, KY (22)	†WMEB-TV	Orono, ME (12)	WOAI-TV	San Antonio, TX (4)	WPXQ	Block Island, RI (69)
WKPT-TV	Kingsport, TN (19)	†WMEC	Macomb, IL (22)	WOAY-TV	Oak Hill, WV (4)	WPXR	Roanoke, VA (38)
WKPV	Ponce, PR (20)	†WMED-TV	Calais, ME (13)	WOCB	Amsterdam, NY (55)	WPXS	Mount Vernon, IL (13)
WKRC-TV	Cincinnati, OH (12)	WMEI	Arecibo, PR (60)	WODD	Orlando, FL (35)	WPXT	Portland, ME (51)
WKRG-TV	Mobile, AL (5)	†WMEM-TV	Presque Isle, ME (10)	WOLF	Ocala, FL (51)	WPXU-TV	Jacksonville, NC (35)
WKRN-TV	Nashville, TN (2)	WMFD-TV	Mansfield, OH (68)	WOGX	Ocala, FL (51)	WPXV	Norfolk, VA (49)
†WKSQ-TV	Somerset, KY (29)	†WMFE-TV	Orlando, FL (24)	WOIO	Shaker Heights, OH (19)	WPXW	Manassas, VA (66)
WKT	Utica, NY (2)	WMFP	Lawrence, MA (62)	WOL-TV	Ames, IA (5)	WPXX-TV	Memphis, TN (50)
WKYC-TV	Cleveland, OH (3)	WMGM-TV	Wildwood, NJ (40)	WOKR	Rochester, NY (13)	WQAD-TV	Moline, IL (8)
WKYT-TV	Lexington, KY (27)	WMGT-TV	Macon, GA (41)	WOLE-TV	Aguailla, PR (12)	†WQEC	Quincy, IL (27)
†WKYU-TV	Bowling Green, KY (24)	†WMMT	Schenectady, NY (17)	WOLF-TV	Hazleton, PA (56)	†WQED	Pittsburgh, PA (13)
†WKZT-TV	Elizabethtown, KY (23)	WMMP	Charleston, SC (36)	WOLO-TV	Columbia, SC (25)	†WQEX	Pittsburgh, PA (16)
		WMOR-TV	Lakeland, FL (32)	WOOD-TV	Grand Rapids, MI (8)	WQHA	Aguada, PR (50)
		†WMPB	Baltimore, MD (67)	WOPX	Melbourne, FL (56)	WQHS-TV	Cleveland, OH (61)
		†WMPN-TV	Jackson, MS (29)	WDRA-TV	Mayaguez, PR (5)		

†WQLN	Erie, PA (54)	WSVI	Christiansted, VI (8)	WTVX	Fort Pierce, FL (34)	†WVTB	St. Johnsbury, VT (20)
WQOW-TV	Eau Claire, WI (18)	WSVN	Miami, FL (7)	WTVY	Dothan, AL (4)	WVTM-TV	Birmingham, AL (13)
†WQPT-TV	Moline, IL (24)	WSWB	Scranton, PA (38)	WTVZ	Norfolk, VA (33)	WVTV	Milwaukee, WI (18)
WQPX	Scranton, PA (64)	†WSWP-TV	Grandview, WV (9)	WTWB-TV	Lexington, NC (20)	WVUE	New Orleans, LA (8)
WQRF-TV	Rockford, IL (39)	WSWS-TV	Opelika, AL (66)	WTWC	Tallahassee, FL (40)	†WVUT	Vincennes, IN (22)
†WQTO	Ponce, PR (26)	WSYM-TV	Lansing, MI (47)	WTWO	Terre Haute, IN (2)	WVVA	Bluefield, WV (6)
		WSYT	Syracuse, NY (68)	WTFX-TV	Philadelphia, PA (29)	WVXF	Charlotte Amalie, VI (17)
		WSYX	Columbus, OH (6)	WTXL-TV	Tallahassee, FL (27)		
				WXXX	Waterbury, CT (20)		
WRAL-TV	Raleigh, NC (5)	WTAE-TV	Pittsburgh, PA (4)	WUAB	Lorain, OH (43)	WWAY	Wilmington, NC (3)
WRAY-TV	Wilson, NC (30)	WTAJ-TV	Altoona, PA (10)	†WUFT	Gainesville, FL (5)	WWAZ-TV	Fond du Lac, WI (68)
WRAZ	Raleigh, NC (50)	WTAP-TV	Parkersburg, WV (15)	WUFX	Vicksburg, MS (35)	WWBT	Richmond, VA (12)
*WRBJ	Magee, MS (34)	WTAT-TV	Charleston, SC (24)	WUHF	Rochester, NY (31)	WWCP-TV	Johnstown, PA (8)
WRBL	Columbus, GA (3)	WTBS	Atlanta, GA (17)	†WUJA	Caguas, PR (58)	WWDP	Norwell, MA (46)
WRBU	East St. Louis, IL (46)	WTBY-TV	Poughkeepsie, NY (54)	†WUNC-TV	Chapel Hill, NC (4)	WWHO	Chillicothe, OH (53)
WRBW	Orlando, FL (65)	†WTCE	Fort Pierce, FL (21)	†WUND-TV	Columbia, NC (2)	WWJ-TV	Detroit, MI (62)
WRC-TV	Washington, DC (4)	†WTCT	Chattanooga, TN (45)	†WUNF-TV	Asheville, NC (33)	WWL-TV	New Orleans, LA (4)
WRCB-TV	Chattanooga, TN (3)	WTCV	San Juan, PR (18)	†WUNG-TV	Concord, NC (58)	WWLP	Springfield, MA (22)
WRDQ	Orlando, FL (27)	WTEN	Albany, NY (10)	WUNI	Worcester, MA (27)	WWMB	Florence, SC (21)
WRDC	Durham, NC (28)	WTEV-TV	Jacksonville, FL (47)	†WUNJ-TV	Wilmington, NC (39)	WWMT	Kalamazoo, MI (3)
WRDW-TV	Augusta, GA (12)	WTGL-TV	Cocoa, FL (52)	*†WUNK-TV	Greenville, NC (25)	WWNY-TV	Carthage-Watertown, NY (7)
WREG-TV	Memphis, TN (3)	WTGS	Hardeeville, SC (28)	†WUNL-TV	Winston-Salem, NC (26)	WWOR-TV	New York, NY-Secaucus, NJ (9)
†WRET-TV	Spartanburg, SC (49)	WTHI-TV	Terre Haute, IN (10)	†WUNM-TV	Jacksonville, NC (19)	†WWPB	Hagerstown, MD (31)
WREX-TV	Rockford, IL (13)	WTHR	Indianapolis, IN (13)	†WUNP-TV	Roanoke Rapids, NC (36)	WWPX	Martinsburg, WV (60)
WRFB	Carolina, PR (52)	WTIC-TV	Hartford, CT (61)	†WUNU	Lumberton, NC (31)	WWRS-TV	Mayville, WI (52)
WRGB	Schenectady, NY (6)	WTIN	Ponce, PR (14)	WUPA	Atlanta, GA (69)	WWSB	Sarasota, FL (40)
WRGT-TV	Dayton, OH (45)	†WTIU	Bloomington, IN (30)	WUPL	Slidell, LA (54)	WWSI	Atlantic City, NJ (62)
WRIC-TV	Petersburg, VA (8)	WTJP-TV	Gadsden, AL (60)	WUPN-TV	Greensboro, NC (48)	WWTI	Watertown, NY (50)
†WRJA-TV	Sumter, SC (27)	WTJR	Quincy, IL (16)	WUPV	Ashland, VA (65)	WWTQ-TV	La Salle, IL (35)
WRJM-TV	Troy, AL (67)	†WTJX-TV	Charlotte Amalie, VI (12)	WUPW	Toledo, OH (36)	WWTU	Cadillac, MI (9)
WRLH-TV	Richmond, VA (35)	WTKR	Norfolk, VA (3)	WUPX-TV	Morehead, KY (67)	WWUP-TV	Sault Ste. Marie, MI (10)
†WRLK-TV	Columbia, SC (35)	WTLF-DT	Tallahassee, FL (24)	WUSA	Washington, DC (9)	WWWB	Rock Hill, SC (55)
WRNN-DT	Kingston, NY (48)	WTLH	Bainbridge, GA (49)	†WUSF-TV	Tampa, FL (16)	†WXEL-TV	West Palm Beach, FL (42)
WRPX	Rocky Mount, NC (47)	WTLJ	Muskegon, MI (54)	†WUSI-TV	Olney, IL (16)	WXFT-TV	Aurora, IL (60)
WROC-TV	Rochester, NY (8)	WTLV	Jacksonville, FL (12)	WUTB	Baltimore, MD (24)	†WXGA-TV	Waycross, GA (8)
WRSP-TV	Springfield, IL (55)	WTLW	Lima, OH (44)	WUTF-TV	Marlborough, MA (66)	WXIA-TV	Atlanta, GA (11)
WRTV	Indianapolis, IN (6)	WTMJ-TV	Milwaukee, WI (4)	WUTR	Utica, NY (20)	WXII	Winston-Salem, NC (12)
WRUA	Fajardo, PR (34)	WTNH-TV	New Haven, CT (8)	WUTV	Buffalo, NY (29)	WXIN	Indianapolis, IN (59)
WRXY-TV	Tice, FL (49)	WTNZ	Knoxville, TN (43)	WUVC-TV	Fayetteville, NC (40)	WXIX-TV	Cincinnati, OH-Newport, KY (19)
		WTOC-TV	Savannah, GA (11)	WUVG-TV	Athens, GA (34)	WXLV-TV	Winston-Salem, NC (45)
		WTOG	St. Petersburg, FL (44)	WUVN	Hartford, CT (18)	WXMI	Grand Rapids, MI (17)
		WTOK-TV	Meridian, MS (11)	WUVP-TV	Vineland, NJ (65)	WXOW-TV	La Crosse, WI (19)
		WTOL	Toledo, OH (11)	WUXP-TV	Nashville, TN (30)	WXPX	Bradenton, FL (66)
		WTOM-TV	Cheboygan, MI (4)			WXTV	Paterson, NJ (41)
		WTOV-TV	Steubenville, OH (9)			WXTX	Columbus, GA (54)
		WTRF-TV	Wheeling, WV (7)			WXYT	Greenville, MS (15)
		WTSF	Ashland, KY (61)	WVAG	Valdosta, GA (44)	WXXA-TV	Albany, NY (23)
		WTSP	Tampa-St. Petersburg, FL (10)	WVAH-TV	Charleston, WV (11)	†WXXI-TV	Rochester, NY (21)
		WTTA	St. Petersburg, FL (38)	†WVAN-TV	Savannah, GA (9)	WXXV-TV	Gulfport, MS (25)
		WTTG	Columbus, OH (28)	WVBT	Virginia Beach, VA (43)	WXYZ-TV	Detroit, MI (7)
		WTTT	Washington, DC (5)	WVCY-TV	Milwaukee, WI (30)		
		WTTK	Kokomo, IN (29)	WVEA-TV	Venice, FL (62)	†WYBE	Philadelphia, PA (35)
		WTTQ	Birmingham, AL (21)	WVEC-TV	Hampton, VA (13)	†WYCC	Chicago, IL (20)
		WTTT	Bloomington, IN (4)	WVEN-TV	Daytona Beach, FL (26)	WYDC	Corning, NY (48)
		†WTTW	Chicago, IL (11)	WVEO	Aguadilla, PR (44)	†WYDN	Worcester, MA (48)
		WTVA	Tupelo, MS (9)	†WVER	Rutland, VT (28)	WYDO	Greenville, NC (14)
		WTVC	Chattanooga, TN (9)	WVFX	Clarksburg, WV (46)	†WYES-TV	New Orleans, LA (12)
		WTVD	Durham, NC (11)	†WVIA-TV	Scranton, PA (44)	WYFF	Greenville, SC (4)
		WTVE	Reading, PA (51)	WVII-TV	Bangor, ME (7)	†WYIN	Gary, IN (56)
		WTVF	Nashville, TN (5)	WVIF	Christiansted, VI (39)	WYLE	Florence, AL (26)
		WTVG	Toledo, OH (13)	WVIR-TV	Charlottesville, VA (29)	WYMT-TV	Hazard, KY (57)
		WTVH	Syracuse, NY (5)	WVIT	New Britain, CT (30)	WYOU	Scranton, PA (22)
		†WTVI	Charlotte, NC (42)	*WVLR	Tazewell, TN (48)	WYOW	Eagle River, WI (34)
		WTVJ	Miami, FL (6)	†WVIZ-TV	Cleveland, OH (25)	WYPX	Amsterdam, NY (55)
		WTVK	Naples, FL (46)	WVLA	Baton Rouge, LA (33)	WYTV	Youngstown, OH (33)
		WTVM	Columbus, GA (9)	WVLT-TV	Knoxville, TN (8)	WYZZ-TV	Bloomington, IL (43)
		WTVN	Columbus, OH (9)	WVNS-TV	Lewisburg, WV (59)		
		WTVR-TV	Richmond, VA (6)	WVNY	Burlington, VT (22)	WZDX	Huntsville, AL (54)
		†WTVS	Detroit, MI (56)	WVOZ-TV	Ponce, PR (48)	WZPX	Battle Creek, MI (43)
		WTVT	Tampa, FL (13)	†WVPT	Staunton, VA (51)	*WZRB	Columbia, SC (47)
		WTVW	Evansville, IN (7)	WVPX	Akron, OH (23)	WZTV	Nashville, TN (17)
				†WVPI	Front Royal, VA (42)	WZVI-DT	Charlotte Amalie, VI (43)
				WVSN	Humacao, PR (68)	WZVN-TV	Naples, FL (26)
				†WVTA	Windsor, VT (41)	WZZM-TV	Grand Rapids, MI (13)

Description of Station Directory Section

THE STATION MAPS

The only official and uniform rough guide to a station's physical coverage is found in the files of the Federal Communications Commission. Each analog TV station grantee is required to submit to the Commission its coverage contours predicted on the basis of engineering formulas designated by the Commission. The FCC specifies three grades of service as a general indication of the probable quality of reception.

The FCC does not intend or expect the predicted coverage contours, submitted by each station, to reflect whether a signal is received or not received at any specific location. Rather, the Commission regards the contours as a general guide to probable reception. The basic use made by the Commission of the contours is as a tool to determine where to allocate channels to minimize interference among stations.

Though all analog stations and applicants are required to submit predicted contours to the FCC, stations may also file contours based on actual measurements of transmitted signals. Under FCC rules, such filings are not mandatory, and only a relatively few stations have offered such measurements voluntarily. The Commission has no official or uniform rules for measuring service contours; such submissions are associated with stations' files but are not given official status by the Commission.

The maps are intended to serve as guides. It should be emphasized that the use of maps for legal proceedings, such as those before the FCC, may require precision greater than that reasonably obtainable in maps of the size employed in the *Factbook*.

The standards for predicted contours as required by the FCC are as follows:

Grade B Service: The quality of picture expected to be satisfactory to the median observer at least 90% of the time for at least 50% of the receiving locations within the contour, in the absence of interfering co-channel and adjacent-channel signals.

Grade A Service: Satisfactory service expected at least 90% of the time for at least 70% of the receiving locations.

Principal City Service: Satisfactory service expected at least 90% of the time for at least 90% of the receiving locations.

Digital Service: Satisfactory service expected at least 90% of the time for at least 50% of the receiving locations.

We obtained the predicted contour maps from the FCC files or from the stations. We publish two contour lines, "Grade A" and "Grade B." For stations which have filed applications to provide, have been granted a permit to provide, or are providing digital service, we publish a third contour line to represent predicted digital service. Digital contours are shown by a broken line.

(The composite maps and all other contents of this book are copyrighted by Warren Communications News, publishers of Television & Cable Factbook. Reproduction in whole or part is prohibited without written permission.)

NIELSEN TV STATION CIRCULATION

The *Average Weekly Circulation* estimates are based on NSI (Nielsen Station Index) diary households from the most recent February, May, July and November survey periods. These Sunday-Saturday 7 a.m.-1 a.m. average quarter-hour tuning shares are based on commercial television stations only.

All viewing numbers include only those estimates which surpass 5%. The *Station DMA Total* estimates are for viewing within the station's Designated Market Area, as defined by Nielsen. The *Other DMA Total* estimates are for viewing in a Designated Market Area other than the station's. The *Grand Total* estimates are a sum of the Station and Other DMA totals. Some stations have no viewing over 5% outside the station DMA, and therefore do not show all three categories.

DEFINITIONS OF NIELSEN TERMS

Designated Market Area—An area comprised of all counties wherein the combined share of audience for the home market commercial station(s) is larger than the combined share of audience for any station(s) assigned to another home market. In a few instances, a county has a marked division in household viewing patterns, so that the county is split by Nielsen, and each portion assigned to a DMA.

Television Households—A television household is an occupied dwelling unit having one or more television sets. Updated estimates of TV households in each county, rounded and expressed in tens, are prepared annually by the Nielsen Research Department. Those estimates are derived by applying percent television set ownership estimates, county by county, to the estimates of total households made by Market Statistics.

Cable Television Households—A cable television household is an occupied dwelling unit which subscribes to some level of delivery service for television signals, rounded and expressed in tens.

Non-Cable Television Households—A television household which receives broadcast television signals, rounded and expressed in tens.

TV Penetration—The percent of total homes having one or more television sets at the time of the surveys. TV penetration uses current regional penetration estimates derived by the Advertising Research Foundation from U.S. Bureau of the Census surveys conducted in accordance with ARF specifications.

Average Weekly Circulation—The estimated average number of different television households viewing a particular station at least once per week, Monday-Sunday, Sign-on to Sign-off.

Average Daily Circulation—The estimated average number of different television households reached by a particular station on each day of the week, Sign-on to Sign-off.

SURVEY METHODS, DESCRIBED BY NIELSEN

Nielsen collects household tuning over a four week measurement period using a diary methodology. Telephone calls are made to a sample of listed and unlisted telephone numbers in the survey area. The telephone calls enlist the cooperation of the household for a one week survey, verify names and addresses among listed households and obtain names and addresses for unlisted households. In addition, the households are asked several basic questions regarding their household composition and television set ownership. Diaries are mailed to all households where an address is available. Reminder phone calls are made and mailings sent during the diary-keeping week to encourage the household to record their tuning and return the completed diary.

As diaries are returned, they are edited using established procedures and are entered into a computer system for processing. In order to compensate for differences in response rates, a weighting methodology is used to adjust the final intab sample data so that the weighted sample is in balance with the universe for various household characteristics—including geography. NSI measures the viewing in over 200 television markets across the United States at least four times a year.

EXPLANATION OF FCC SYMBOLS

FCC Filing Symbols:

1. BPCT: Broadcast Permit Commercial Television.
2. BMPCT: Broadcast Modification of Permit Commercial Television.
3. DOC: Docket (designation applied by FCC to hearing cases).
4. BPCDT: Broadcast Permit Commercial Digital Television.

5. BMPCDT: Broadcast Modification of Permit Commercial Digital Television.

6. GRANTED: Date of authorization by FCC.

Note: "BPCT" and "BMPCT" designations, accompanied by numbers, are affixed by the FCC to applications for new or changed station facilities to identify each when it is accepted for filing. They therefore constitute file numbers. Each map in the Factbook is accompanied with its file number for analog facilities to help reference the Commission's official files. In each case, the file number used is the one affixed to the application for facilities which were subsequently authorized by the FCC and in use at the time this Factbook was published. "Docket" numbers are used in those few cases where the application was in a hearing status and a file number had not been assigned. File numbers for digital facilities accompany those figures in the text of the listing. Call letters for digital facilities are currently simply the addition of "-DT" to the core call letters of the parallel analog station. The "granted" date indicates when the FCC approved construction of facilities involved.

After a station is completed according to the terms of its construction permit, it receives a license; this is identified by a number with a "BLCT" (Broadcast License Commercial Television) prefix. When a license is renewed, a number with a "BRCT" (Broadcast Renewal Commercial Television) prefix is employed. Applications for licenses or license renewals do not include requests for changes in facilities, thus do not affect predicted Grade A & B contours. Therefore, they are not employed as references in the Factbook.

The Grade A & B and digital service contours on the maps are predicted by station engineers according to the formulas designated by the FCC, as previously explained. They are based on facilities authorized or in use by stations at the time of Factbook publication.

U.S. Television Station Index

Data updated to December 1, 2004 unless otherwise indicated. Includes personnel, facilities and other data.

THE STATE PAGES

Following the map of each state, rankings for Nielsen's Designated Market Area Television Households are shown if they are available. DMA Household Rank is established by Nielsen.

The state pages also carry additional cross-reference material, indicating for example, those stations within the state that are identified with two or more cities, or with cities in another state.

Operating commercial and educational TV stations by VHF and UHF are shown for each state in a status report as of December 1, 2004.

Alabama	A-17
Alaska	A-73
Arizona	A-89
Arkansas	A-143
California	A-175
Colorado	A-342
Connecticut	A-386
Delaware	A-401
District of Columbia	A-404
Florida	A-417
Georgia	A-548
Hawaii	A-610
Idaho	A-644
Illinois	A-668
Indiana	A-737
Iowa	A-798
Kansas	A-841
Kentucky	A-879
Louisiana	A-917
Maine	A-967
Maryland	A-985
Massachusetts	A-1005
Michigan	A-1035
Minnesota	A-1104
Mississippi	A-1148
Missouri	A-1181
Montana	A-1239
Nebraska	A-1270
Nevada	A-1305
New Hampshire	A-1337
New Jersey	A-1345
New Mexico	A-1355
New York	A-1390

North Carolina	A-1467
North Dakota	A-1537
Ohio	A-1561
Oklahoma	A-1637
Oregon	A-1678
Pennsylvania	A-1724
Rhode Island	A-1798
South Carolina	A-1806
South Dakota	A-1848
Tennessee	A-1878
Texas	A-1940
Utah	A-2139
Vermont	A-2160
Virginia	A-2166
Washington	A-2215
West Virginia	A-2264
Wisconsin	A-2292
Wyoming	A-2357
Guam	A-2378
Puerto Rico	A-2380
Virgin Islands	A-2406

U.S. Public/Educational Stations	A-2410
Applications Pending for New Stations	A-2535
Construction Permits for Analog Stations	A-2531
Digital Construction Permits & Applications	A-2542
TV Station Owners	A-2573

Low Power TV/Translator Stations	B-1
Low Power TV/Translator Station Ownership	B-200

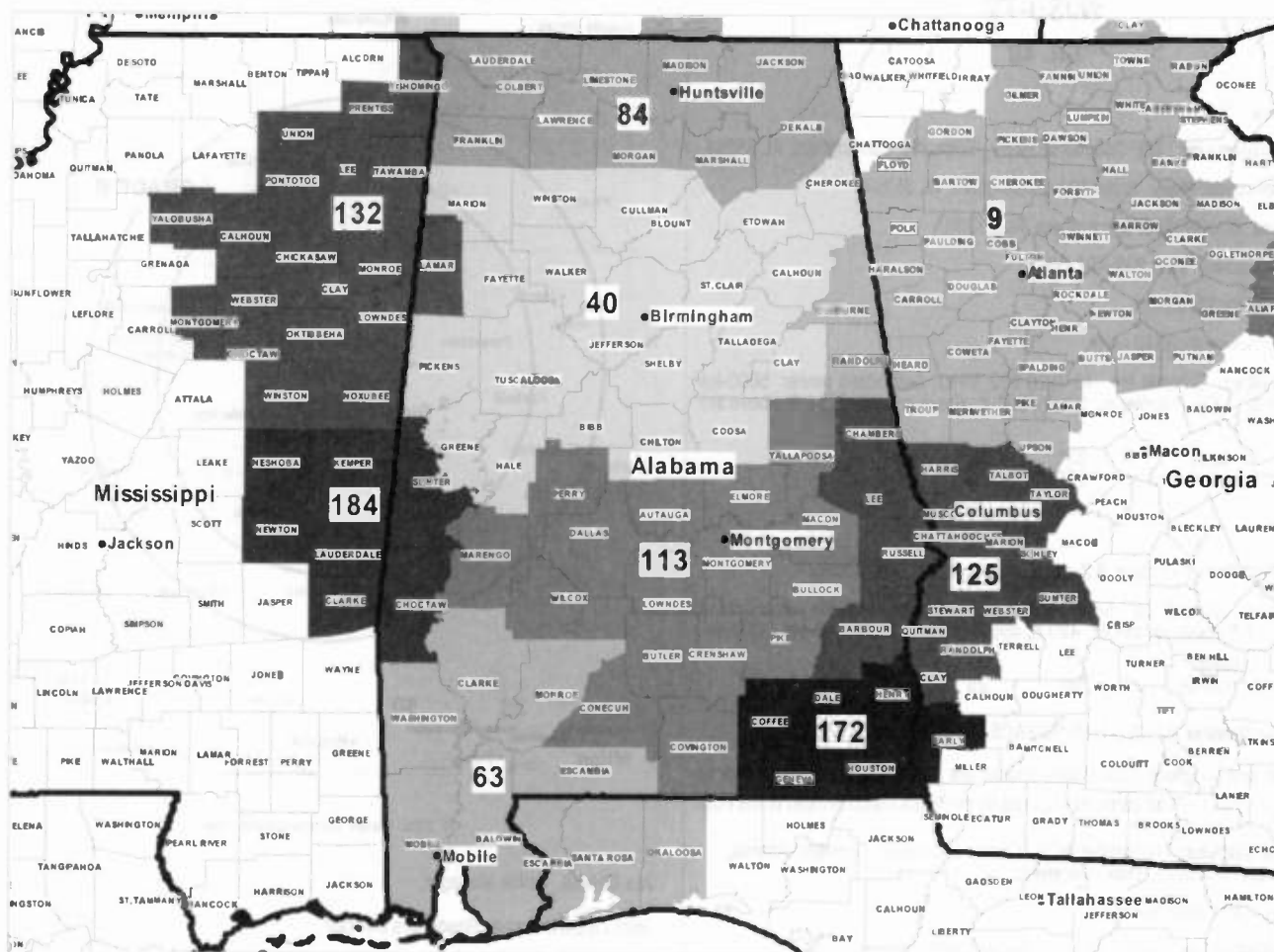
STATION PAGES

Rates, personnel and other data supplied by stations.

RATE DIGESTS: These show only the highest one-time rate charged by the stations. Most rates are also subject to frequency discounts, separate or additional rehearsal charges, talent & production charges, etc. For further details and for contract conditions, specifications etc., consult complete station rate cards, available from the stations on request.

STATION POWER: Powers shown are Effective Radiated Powers (ERP).

NIELSEN DATA: The individual stations show Total TV Households, both cable and non-cable, Average Weekly Circulation totals and an Average Daily Circulation total. For definitions of Nielsen terms, consult Description of Station section. These totals shown for circulation within the station DMA and outside it.



© 2005 Warren Communications News

MARKET	NIELSEN DMA TV HOUSEHOLDS	RANK	MARKET AREA COMMERCIAL STATIONS
Atlanta, GA	2,059,450	9	WAGA-DT (27); WAGA (5); WATL-DT (25); WATL (36); WGCL-DT (19); WGCL-TV (46); WHSG-DT (44); WHSG-TV (63); WPXA-DT (51); WPXA (14); WSB-DT (39); WSB-TV (2); WTBS-DT (20); WTBS (17); WUPA-DT (43); WUPA (69); WUVG-DT (48); WUVG-TV (34); WXIA-DT (10); WXIA-TV (11)
Birmingham (Anniston & Tuscaloosa), AL	717,300	40	WABM-DT (36); WABM (68); WBRC-DT (50); WBRC (6); WCFT-DT (5); WCFT-TV (33); WDBB-DT (18); WDBB (17); WIAT-DT (30); WIAT (42); WJSU-TV (40); WPXH-DT (45); WPXH (44); WTJP-DT (26); WTJP-TV (60); WTTQ-DT (28); WTTQ (21); WVTM-TV (13)
Mobile, AL-Pensacola (Fort Walton Beach), FL	492,070	63	WALA-DT (9); WALA-TV (10); WAWD (58); WBPB (55); WEAR-DT (17); WEAR-TV (3); WFGX (35); WHBR-DT (34); WHBR (33); WJTC-DT (45); WJTC (44); WKRG-DT (27); WKRG-TV (5); WMPV-TV (21); WPAN (53); WPMI-DT (47); WPMI-TV (15)
Huntsville-Decatur (Florence), AL	370,160	84	WAAY-DT (32); WAAY-TV (31); WAAY-TV (31); WAFF-DT (49); WAFF-TV (49); WAFF (48); WAFF (48); WHDF (15); WHDF (15); WHNT-DT (59); WHNT-TV (59); WHNT-TV (19); WHNT-TV (19); WYLE-DT (20); WYLE-TV (20); WYLE (26); WYLE (26); WZDX-DT (41); WZDX-TV (41); WZDX (54); WZDX (54)
Montgomery-Selma, AL	247,800	113	WAKA (8); WBMM (22); WCOV-DT (16); WCOV-TV (20); WMCB-DT (46); WMCB-TV (45); WNCB-DT (51); WNCB (32); WRJM-TV (67); WSFA (12)
Columbus, GA	208,860	125	WLTZ-DT (35); WLTZ (38); WRBL-DT (15); WRBL (3); WSWS-DT (31); WSWS-TV (66); WTVM-DT (47); WTVM (9); WXTX-DT (49); WXTX (54)
Columbus-Tupelo-West Point, MS	187,650	132	WCBI-DT (35); WCBI-TV (4); WKDH (45); WLOV-DT (16); WLOV-TV (27); WTVY (9)
Dothan, AL	98,850	172	WDFX-DT (33); WDFX-TV (34); WDHN-DT (21); WDHN (18); WTVY-DT (36); WTVY (4)
Meridian, MS	72,280	184	WGBC-DT (31); WGBC (30); WMDN (24); WTOK-DT (49); WTOK-TV (11)

Alabama *Digital* Station Totals as of December 1, 2004

	VHF	UHF	TOTAL
Commercial Television	2	21	23
Educational Television	1	8	9
	3	29	32

Alabama Analog Station Totals as of December 1, 2004

	VHF	UHF	TOTAL
Commercial Television	7	25	32
Educational Television	3	6	9
	10	31	41

WJSU-TV
Ch. 40

Network Service: ABC.

Licensee: TV Alabama Inc., 800 Concourse Pkwy., Suite 200, Birmingham, AL 35244.

Studio: 800 Concourse Pkwy., Suite 200, Birmingham, AL 35244.

Mailing Address: Box 360039, Birmingham, AL 35236.

Phone: 205-403-3340. **Fax:** 205-403-3329.

E-mail: mikem@abc3340.com

Web Site: http://www.abc3340.com

Technical Facilities: Channel No. 40 (626-632 MHz). Authorized power: 5000-kw visual. Antenna: 1299-ft above av. terrain, 538-ft. above ground, 2014-ft. above sea level.

Latitude	33°	36'	24"
Longitude	86°	25'	03"

Transmitter: Bald Rock Mountain, 8.2-mi. NE of Leeds, St. Clair County.

Digital Facilities: Channel No. 58 (734-740 MHz). Power: 15.6-kw max. visual. Antenna: 1178-ft above av. terrain, 420-ft. above ground, 1900-ft. above sea level.

Latitude	33°	36'	24"
Longitude	86°	25'	03"

FCC Digital File Number: BPCDT-19991028ACB. Granted: July 07, 2004.

Note: Latitude and longitude coordinates shown are based on the North American Datum of 1927 (NAD 27) as currently required by the Mass Media Bureau of the FCC.

Satellite Earth Stations: Transmitter RCA; Drake, 3.2-meter; Scientific-Atlanta, 7-meter; Scientific-Atlanta, Drake receivers.

News Services: AP, ABC NewsOne.

Ownership: Allbritton Communications Co. (Group Owner).

Began Operation: October 26, 1969. Sale to present owner by Flagship Broadcasting Corp. approved by FCC January 24, 2000. Sale to Flagship Broadcasting Corp. by RKZ Television approved by FCC September 11, 1997. Transfer of control to OCC Acquisition Co. approved by FCC November 21, 1996 (Television Digest, Vol. 36:02). Sale to Osburn Communications by Price Broadcasting approved by FCC March 20, 1987. Sale to Price by Jacksonville State U. approved by FCC December 20, 1985. Previous sale by Harry Brandt Ayers, et al., approved by FCC May 4, 1983.

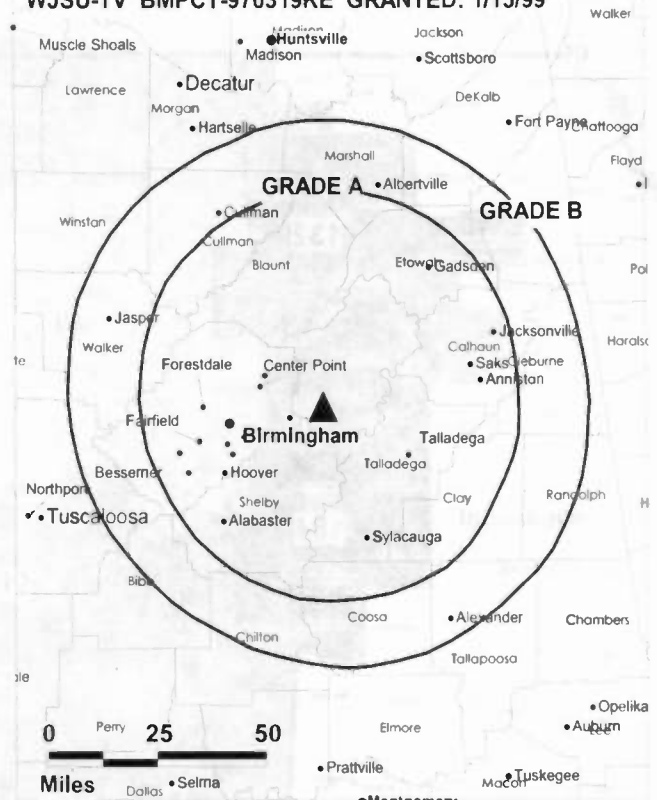
Represented (sales): Katz Continental Television.

Represented (legal): Haley, Bader & Potts PLC.

Personnel:

- Mike Murphy**, General Manager.
- Lisa Hughes**, General Sales Manager.
- Jani Farr**, National Sales Manager.
- Garry Kelly**, News Director.
- Gary Watkins**, Chief Engineer.
- Sandra Clark**, Business Manager.
- Vicki Hurn**, Program Director.
- Shirley Harden**, Promotion Manager.

WJSU-TV BMPCT-970319KE GRANTED: 1/15/99



© 2005 Warren Communications News

Jan Defnall, Traffic Manager.

Jean Ziegert, Human Resources Director.

Highest 30 Sec. Rate: \$5000.

City of License: Anniston. **Station DMA:** Birmingham (Anniston & Tuscaloosa), AL.

Rank: 40.

Circulation © 2004 Nielsen. Coverage based on Nielsen study.

GrandTotal	Cable TV Households	Non-cable TV Households	Total TV Households
Estimated Station Totals *	371,330	243,870	615,200
Average Weekly Circulation (2004)	122,184	53,986	176,170
Average Daily Circulation (2004)			86,120
Station DMA Total	Cable TV Households	Non-cable TV Households	Total TV Households
Estimated Station Totals *	355,400	229,000	584,400
Average Weekly Circulation (2004)	115,124	51,477	166,601
Average Daily Circulation (2004)			82,508
Other DMA Total	Cable TV Households	Non-cable TV Households	Total TV Households
Estimated Station Totals *	15,930	14,870	30,800
Average Weekly Circulation (2004)	7,060	2,509	9,569
Average Daily Circulation (2004)			3,612

*Estimated station totals are sums of the Nielsen TV and Cable TV household estimates for each county in which the station registers viewing of more than 5% as per the Nielsen Survey Methods.

WDBB
Ch. 17

Network Service: WBN.

Licensee: WDBB-TV Inc., Box 2490, Tuscaloosa, AL 35403.

Studio: 2110 McFarland Blvd. E, Suite A, Tuscaloosa, AL 35404.

Mailing Address: 5455 Jug Factory Rd. E, Tuscaloosa, AL 35405.

Phone: 205-345-1117. **Fax:** 205-345-1173.

Technical Facilities: Authorized power: 2240-kw max. visual, aural. Antenna: 2215-ft above av. terrain, 1966-ft. above ground, 2641-ft. above sea level.

Latitude 33° 28' 51"
Longitude 87° 24' 03"

Digital Facilities: Channel No. 18 (494-500 MHz). Power: 350-kw max. visual. Antenna: 2215-ft above av. terrain, 1966-ft. above ground.

Latitude 33° 28' 51"
Longitude 87° 24' 03"

FCC Digital File Number: BPCDT-19991101AEA. Granted: November 18, 2002.

Note: Latitude and longitude coordinates shown are based on the North American Datum of 1927 (NAD 27) as currently required by the Mass Media Bureau of the FCC.

Satellite Earth Stations: Transmitter TTC; Wegener, C-band; Drake, Ku-band; Drake, C-band; Drake receivers.

News Services: Sports News Satellite, CNN Newsource, AP.

LMA: Local marketing agreement with WTTO (W), Birmingham.

Ownership: WDBB-TV Inc. (Group Owner).

Began Operation: October 8, 1984.

Represented (legal): Fletcher, Heald & Hildreth PLC.

Represented (engineering): Mullaney Engineering Inc.

Personnel:

Stephen Mann, General Manager.

Robert Cleary, General Sales Manager.

Jim Kell, Local Sales Manager.

John Batson, Chief Engineer.

Dawn Walker, Program & Promotion Director.

Phillip Shiver, Business Manager.

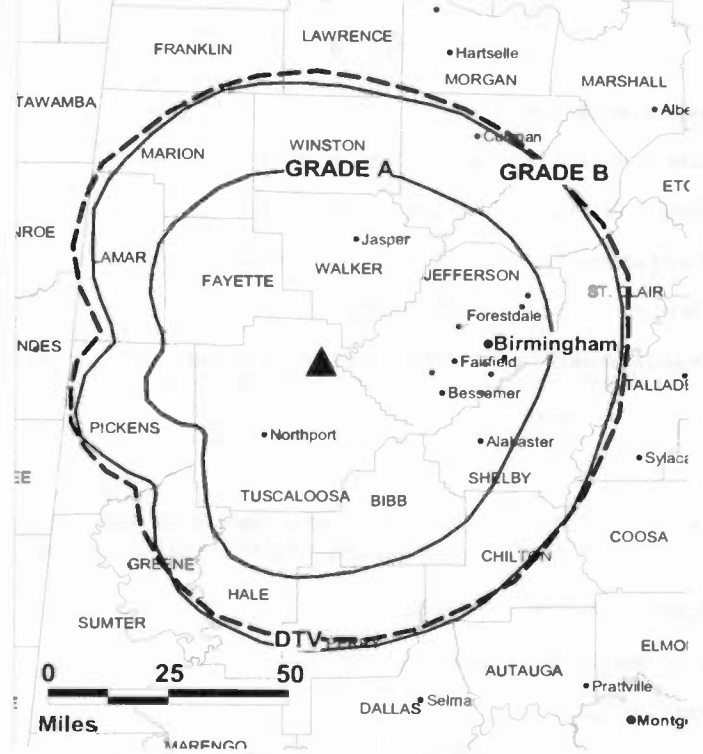
Scott Spence, Production Manager.

Highest 30 Sec. Rate: \$400.

City of License: Bessemer. **Station DMA:** Birmingham (Anniston & Tuscaloosa), AL.

Rank: 40.

WDBB BPCT-20020723AAF GRANTED: 11/8/2002



© 2005 Warren Communications News

Circulation © 2004 Nielsen. Coverage based on Nielsen study.

GrandTotal	Cable TV Households	Non-cable TV Households	Total TV Households
Estimated Station Totals *	70,070	46,480	116,550
Average Weekly Circulation (2004)	18,564	4,174	22,738
Average Daily Circulation (2004)			8,124
Station OMA Total	Cable TV Households	Non-cable TV Households	Total TV Households
Estimated Station Totals *	57,350	28,610	85,960
Average Weekly Circulation (2004)	16,081	2,935	19,016
Average Daily Circulation (2004)			7,146
Other OMA Total	Cable TV Households	Non-cable TV Households	Total TV Households
Estimated Station Totals *	12,720	17,870	30,590
Average Weekly Circulation (2004)	2,483	1,239	3,722
Average Daily Circulation (2004)			978

*Estimated station totals are sums of the Nielsen TV and Cable TV household estimates for each county in which the station registers viewing of more than 5% as per the Nielsen Survey Methods.

WDBB-DT

Ch. 18

Network Service: WBN.

Licensee: WDBB-TV, Box 2490, Tuscaloosa, AL 35403.

Studio: 2110 McFarland Blvd. E, Suite A, Tuscaloosa, AL 35404.

Mailing Address: 5455 Jug Factory Rd. E, Tuscaloosa, AL 35405.

Phone: 205-345-1117. **Fax:** 205-345-1173.

Technical Facilities: Channel No. 18 (494-500 MHz). Authorized power: 350-kw max. visual. Antenna: 2215-ft above av. terrain, 1966-ft. above ground.

Latitude	33°	28'	51"
Longitude	87°	24'	03"

Note: Latitude and longitude coordinates shown are based on the North American Datum of 1927 (NAD 27) as currently required by the Mass Media Bureau of the FCC.

Ownership: WDBB-TV Inc. (Group Owner).

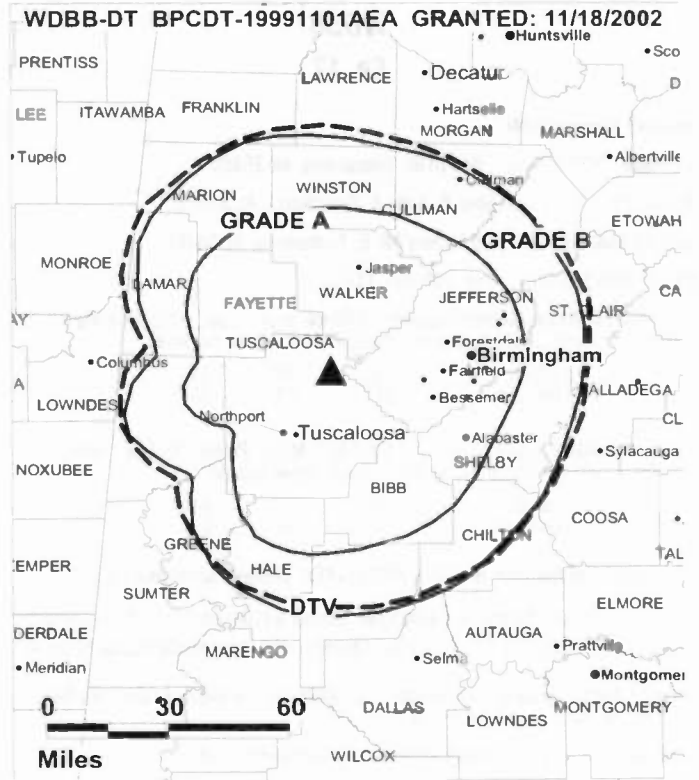
Began Operation: Station operating; no on-air date.

Rates: On request.

City of License: Bessemer. **Station DMA:** Birmingham (Anniston & Tuscaloosa), AL.

Rank: 40.

Nielsen Data: Not available.



© 2005 Warren Communications News

Alabama — Birmingham

WABM
Ch. 68

Network Service: UPN.

Licensee: Birmingham (WABM-TV) Licensee Inc., 10706 Beaver Dam Rd., Cockeysville, MD 21030.

Studio: 2021 Golden Crest Dr., Birmingham, AL 35209.

Mailing Address: Suite 105, 651 Beacon Pkwy. W, Birmingham, AL 35209.

Phone: 205-943-2168. **Fax:** 205-290-2114.

E-mail: scampbel@wtto.sbgnet.com

Web Site: <http://www.wabm68.com>

Technical Facilities: Channel No. 68 (794-800 MHz). Authorized power: 1442-kw max. visual, 144-kw aural. Antenna: 1029-ft above av. terrain, 809-ft. above ground, 1749-ft. above sea level.

Latitude 33° 27' 37"
Longitude 86° 51' 07"

Holds CP for change to 5000-kw max. visual, 1030-ft above av. terrain, 685-ft. above ground, 1625-ft. above sea level; transmitter to 1631 Spaulding Ishkooda Rd. BPCCT-950630KF.

Transmitter: S of 16th Way on Spaulding Ishkooda Rd., S of Birmingham.

Digital Facilities: Channel No. 36 (602-608 MHz). Power: 850-kw max. visual. Antenna: 1342-ft above av. terrain, 1020-ft. above ground.

Latitude 33° 29' 04"
Longitude 86° 48' 25"

FCC Digital File Number: BPCDT-19991029AGR. Granted: August 29, 2001.

Note: Latitude and longitude coordinates shown are based on the North American Datum of 1927 (NAD 27) as currently required by the Mass Media Bureau of the FCC.

Ownership: Sinclair Broadcast Group Inc. (Group Owner).

Began Operation: January 31, 1986. Sale to present owner by Glencaim Ltd. Broadcast Properties approved by FCC December 10, 2001 (Television Digest, Vol. 41:38). Sale to Glencaim Ltd. Broadcast Properties by Development Specialists Inc. (bankruptcy trustee for Krypton Broadcasting Corp.) approved by FCC May 15, 1995. Sale to Krypton Broadcasting Corp. by Celtic Media Inc. approved by FCC November 26, 1990. Sale by M. Scott McClure, Arthur E. Malone, et al., to H. Jack Mizell approved by FCC June 15, 1987, but was not consummated.

Represented (sales): Millennium Sales & Marketing.

Represented (legal): Shaw Pittman.

Personnel:

Scott Campbell, General Manager.

Bill Brooks, Sales Director.

Charlie Slight, Local Sales Manager.

Amy Hughes, Local Sales Manager.

Peggy Johnson, News Director.

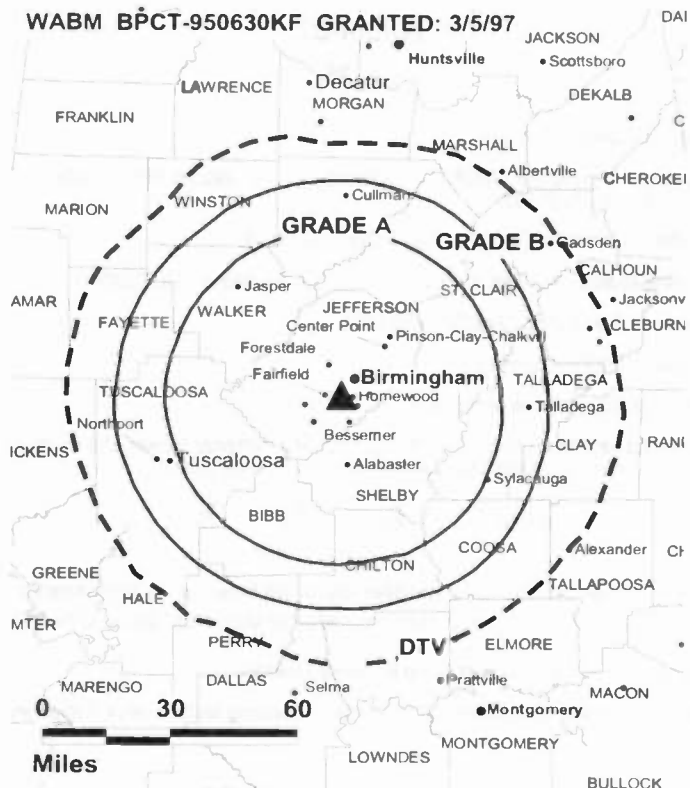
John Batson, Regional Engineer.

Chris Hummel, Business Manager.

Lucrecia Rubio, Program Director.

Fred Benton, Promotion & Production Manager.

WABM BPCCT-950630KF GRANTED: 3/5/97



© 2005 Warren Communications News

Mary Ann Huie, Traffic Manager.

Melissa Coubert, Human Resources Manager.

Highest 30 Sec. Rate: \$250.

City of License: Birmingham.

Station DMA: Birmingham (Anniston & Tuscaloosa), AL. **Rank:** 40.

Circulation © 2004 Nielsen. Coverage based on Nielsen study.

GrandTotal	Cable TV Households	Non-cable TV Households	Total TV Households
Estimated Station Totals *	429,070	242,290	671,360
Average Weekly Circulation (2004)	120,641	51,503	172,144
Average Daily Circulation (2004)			61,994
Station DMA Total	Cable TV Households	Non-cable TV Households	Total TV Households
Estimated Station Totals *	429,070	238,160	667,230
Average Weekly Circulation (2004)	120,641	51,297	171,938
Average Daily Circulation (2004)			61,924
Other DMA Total	Cable TV Households	Non-cable TV Households	Total TV Households
Estimated Station Totals *	0	4,130	4,130
Average Weekly Circulation (2004)	0	206	206
Average Daily Circulation (2004)			70

*Estimated station totals are sums of the Nielsen TV and Cable TV household estimates for each county in which the station registers viewing of more than 5% as per the Nielsen Survey Methods.

WABM-DT

Ch. 36

Network Service: UPN.

Licensee: Birmingham (WABM-TV) Licensee Inc., 651 Beacon Pkwy., Suite 105, Birmingham, AL 35209.

Studio: 2021 Golden Crest Drive, Birmingham, AL 35209.

Mailing Address: 651 Beacon Pkwy. W, Suite 105, Birmingham, AL 35209.

Phone: 205-943-2168. **Fax:** 205-290-2114.

E-mail: scampbel@sbgnet.com

Web Site: <http://www.wabm68.com>

Technical Facilities: Channel No. 36 (602-608 MHz). Authorized power: 850-kw max. visual. Antenna: 1342-ft above av. terrain, 1020-ft. above ground.

Latitude	33°	29'	04"
Longitude	86°	48'	25"

Note: Latitude and longitude coordinates shown are based on the North American Datum of 1927 (NAD 27) as currently required by the Mass Media Bureau of the FCC.

Ownership: Sinclair Broadcast Group Inc. (Group Owner).

Began Operation: December 2, 2003. Station operating under Special Temporary Authority.

Represented (sales): Millennium Sales & Marketing.

Represented (legal): Shaw Pittman.

Personnel:

Scott Campbell, General Manager.

Bill Brooks, Sales Director.

Charlie Slaight, Local Sales Manager.

Amy Hughes, Local Sales Manager.

Peggy Johnson, News Director.

John Bateson, Regional Engineer.

Chris Hummel, Business Manager.

Lucrecia Rubio, Program Director.

Fred Benton, Promotion & Production Manager.

Mary Ann Huie, Traffic Manager.

Melissa Coubert, Human Resources Manager.

Rates: On request.

City of License: Birmingham.

Station OMA: Birmingham (Anniston & Tuscaloosa), AL. **Rank:** 40.

Nielsen Data: Not available.

Alabama — Birmingham

WBRC Ch. 6

Network Service: FOX.

Licensee: WBRC License, Box 6, Birmingham, AL 35201.

Studio: 1720 Valley View Dr., Birmingham, AL 35209.

Mailing Address: Box 6, Birmingham, AL 35201.

Phone: 205-322-6666; 800-624-9272. **Fax:** 205-583-4386.

E-mail: dleonard@wrbc.com

Web Site: http://www.wrbc.com

Technical Facilities: Channel No. 6 (82-88 MHz). Authorized power: 100-kw visual, 10-kw aural. Antenna: 1378-ft above av. terrain, 1010-ft. above ground, 2018-ft. above sea level.

Latitude 33° 29' 19"
Longitude 86° 47' 58"

Transmitter: Red Mountain.

Digital Facilities: Channel No. 50 (686-692 MHz). Power: 1000-kw max. visual. Antenna: 1224-ft above av. terrain, 850-ft. above ground.

Latitude 33° 29' 19"
Longitude 86° 47' 58"

FCC Digital File Number: BPCDT-19991014ABM. Granted: November 30, 1999.

Note: Latitude and longitude coordinates shown are based on the North American Datum of 1927 (NAD 27) as currently required by the Mass Media Bureau of the FCC.

Multichannel TV Sound: Stereo only.

Satellite Earth Stations: Transmitter NEC; Vertex, 6-meter Ku-band; Vertex, 9-meter C-band; Vertex, 9-meter C-band; Harris receivers.

SNG Mobile Dish: Harris, 2.6-meter Ku-band.

News Services: UPI, AP.

Ownership: Fox Television Stations Inc. (Group Owner).

Began Operation: July 1, 1949. Storer Broadcasting Co. acquired stations from Mrs. Eloise Hanna in May 1953 Television Digest, Vol. 9:13, 21). Sale to Taft Television & Radio Co. Inc. by Storer approved May 8, 1957 (Vol. 13:13, 14,19). Great American Broadcasting (Citicasters) approved by FCC October 3, 1987. Sale to New World Communications Group approved by FCC July 15, 1994 (Vol. 34:19, 38, 42). Transfer of control to present owner approved by FCC June 7, 1995 (Vol. 35:31).

Represented (sales): Fox Television Sales.

Represented (engineering): Cohen, Dippell & Everist PC.

Personnel:

Dennis Leonard, Vice President & General Manager.

Mike Lewis, Vice President & General Sales Manager.

Mike McClain, Vice President & News Director.

Jerry Thorn, Vice President, Engineering.

Patrick Parvin, Vice President, Finance.

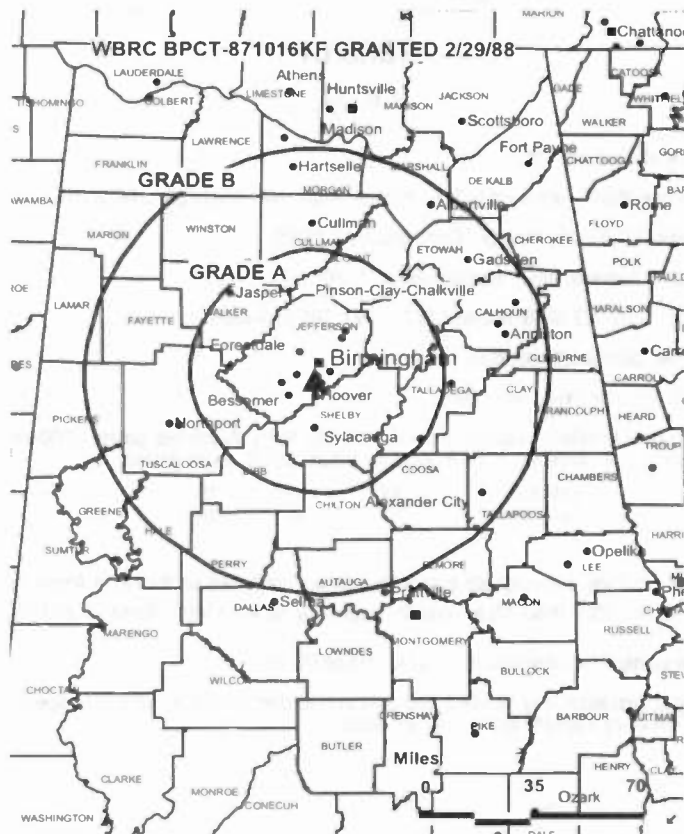
Roy Gardner, Operations Manager.

Chris Conroy, Vice President, Creative Services.

David Grantz, Local Sales Manager.

Sonya Ridderhoff, National Sales Manager.

Wayne Farrell, Programming Coordinator.



© 2005 Warren Communications News

Amy Soverow, Research Director.

Carol Sprouse, Traffic Director.

Tina Burgett, Human Resources.

Rates: On request.

City of License: Birmingham.

Station DMA: Birmingham (Anniston & Tuscaloosa), AL. **Rank:** 40.

Circulation © 2004 Nielsen. Coverage based on Nielsen study.

GrandTotal	Cable TV Households	Non-cable TV Households	Total TV Households
Estimated Station Totals *	599,380	267,330	866,710
Average Weekly Circulation (2004)	350,379	166,499	516,878
Average Daily Circulation (2004)			263,012
Station DMA Total	Cable TV Households	Non-cable TV Households	Total TV Households
Estimated Station Totals *	449,650	238,160	687,810
Average Weekly Circulation (2004)	310,387	162,091	472,478
Average Daily Circulation (2004)			249,906
Other DMA Total	Cable TV Households	Non-cable TV Households	Total TV Households
Estimated Station Totals *	149,730	29,170	178,900
Average Weekly Circulation (2004)	39,992	4,408	44,400
Average Daily Circulation (2004)			13,106

*Estimated station totals are sums of the Nielsen TV and Cable TV household estimates for each county in which the station registers viewing of more than 5% as per the Nielsen Survey Methods.

WBRC-DT
Ch. 50

Network Service: FOX.

Grantee: WBRC License Inc., 5151 Wisconsin Ave. NW, Washington, DC 20016.

Studio: 1720 Valley View Dr., Birmingham, AL 35209.

Mailing Address: Box 6, Birmingham, AL 35201.

Phone: 205-322-6666; 800-624-9272. **Fax:** 205-583-4386.

E-mail: dleonard@wrbc.com

Web Site: <http://www.wrbc.com>

Technical Facilities: Channel No. 50 (686-692 MHz). Authorized power: 1000-kw max. visual. Antenna: 1224-ft above av. terrain, 850-ft. above ground.

Latitude	33°	29'	19"
Longitude	86°	47'	58"

Note: Latitude and longitude coordinates shown are based on the North American Datum of 1927 (NAD 27) as currently required by the Mass Media Bureau of the FCC.

Ownership: Fox Television Stations Inc. (Group Owner).

Began Operation: May 13, 2003. Standard and High Definition. Operating under Special Temporary Authority at 795-kw max. visual.

Personnel:

Dennis Leonard, Vice President & General Manager.

Mike Lewis, Vice President & General Sales Manager.

Mike McClain, Vice President & News Director.

Jerry Thorn, Vice President, Engineering.

Patrick Parvin, Vice President, Finance.

Chris Conroy, Vice President, Creative Services.

Roy Gardner, Operations Manager.

David Grantz, Local Sales Manager.

Sonya Ridderhoff, National Sales Manager.

Wayne Farrell, Programming Coordinator.

Amy Soverow, Research Director.

Carol Sprouse, Traffic Director.

Tina Burgett, Human Resources.

City of License: Birmingham.

Station DMA: Birmingham (Anniston & Tuscaloosa), AL. **Rank:** 40.

Nielsen Data: Not available.

Alabama — Birmingham

WIAT
Ch. 42

Network Service: CBS.

Licensee: Media General Communications, Inc., 333 E. Franklin St., Richmond, VA 23219.

Studio: 2075 Golden Crest Dr., Birmingham, AL 35209.

Mailing Address: Box 35259, Birmingham, AL 35209.

Phone: 205-322-4200. **Fax:** 205-320-2722.

E-mail: dwalker@wiat.com; bballard@wiat.com

Web Site: http://www.wiat.com

Technical Facilities: Channel No. 42 (638-644 MHz). Authorized power: 5000-kw max. & 1633-kw horizontal visual, 216.3-kw & 163.3-kw horizontal aural. Antenna: 1414-ft above av. terrain, 1134-ft. above ground, 2049-ft. above sea level.

Latitude 33° 29' 02"
Longitude 86° 48' 21"

Transmitter: 700-ft. NNW of intersection of Valley Ave. & Valley View Dr.

Digital Facilities: Channel No. 30 (566-572 MHz). Power: 1000-kw max. visual. Antenna: 1398-ft above av. terrain, 1071-ft. above ground, 1818-ft. above sea level.

Latitude 33° 29' 04"
Longitude 86° 48' 25"

FCC Digital File Number: BMPCDT-20011219AAB. Granted: March 14, 2002.

Note: Latitude and longitude coordinates shown are based on the North American Datum of 1927 (NAD 27) as currently required by the Mass Media Bureau of the FCC.

Multichannel TV Sound: Stereo only.

Satellite Earth Stations: Transmitter Comark; Standard Communications, 4.6-meter Ku-band; Scientific-Atlanta, 4.6-meter C-band; Scientific-Atlanta, 5-meter C-band; Scientific-Atlanta, 7-meter C-band; Scientific-Atlanta, M/A-Corn receivers.

News Services: CNN Newsource, CBS Newspath, AP.

Ownership: Media General Inc. (Group Owner).

Began Operation: October 17, 1965. Sale to Park Communications by Southern Broadcasting Co., William Dubois, et al., approved by FCC June 1973. Sale to Park Acquisition Inc. approved March 27, 1995 (Television Digest, Vol. 34:44). Sale to present owner by Park Acquisition Inc. approved by FCC November 22, 1996 (Vol. 36:31).

Represented (sales): Blair Television.

Represented (engineering): David Steel & Associates Inc.

Personnel:

Blill Ballard, Vice President & General Manager.

Phil Smith, Operations Manager.

Dave Parker, General Sales Manager.

Kathy Pozgar, Local & National Sales Manager.

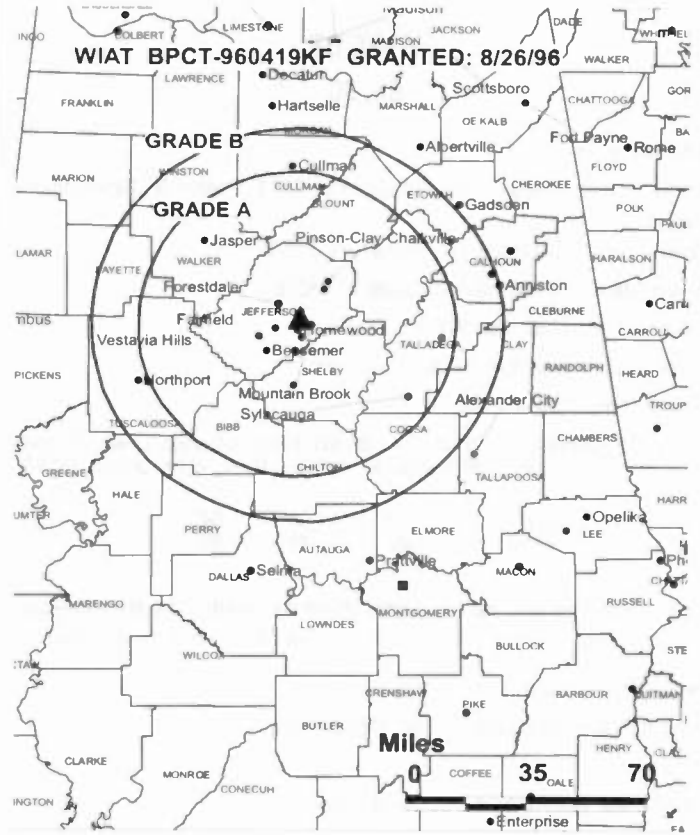
Frank Russell, Local & National Sales Manager.

Larry Ragan, News Director.

Fred Vinson, Chief Engineer.

Gus Mithoff, Regional Controller.

Dawn Walker, Program Coordinator.



© 2005 Warren Communications News

Tracy Wright, Marketing & Promotion Director.

Renee O'Neil, Traffic Manager.

Highest 30 Sec. Rate: \$6500.

City of License: Birmingham.

Station DMA: Birmingham (Anniston & Tuscaloosa), AL. **Rank:** 40.

Circulation © 2004 Nielsen. Coverage based on Nielsen study.

GrandTotal	Cable TV Households	Non-cable TV Households	Total TV Households
Estimated Station Totals *	485,030	249,860	734,890
Average Weekly Circulation (2004)	279,716	116,184	395,900
Average Daily Circulation (2004)			166,971
Station DMA Total	Cable TV Households	Non-cable TV Households	Total TV Households
Estimated Station Totals *	449,650	238,160	687,810
Average Weekly Circulation (2004)	273,970	115,195	389,165
Average Daily Circulation (2004)			165,673
Other DMA Total	Cable TV Households	Non-cable TV Households	Total TV Households
Estimated Station Totals *	35,380	11,700	47,080
Average Weekly Circulation (2004)	5,746	989	6,735
Average Daily Circulation (2004)			1,298

*Estimated station totals are sums of the Nielsen TV and Cable TV household estimates for each county in which the station registers viewing of more than 5% as per the Nielsen Survey Methods.

WIAT-DT
Ch. 30

Network Service: CBS.

Licensee: Media General Communications, Inc., 333 E. Franklin St., Richmond, VA 23219.

Studio: 2075 Golden Crest Dr., Birmingham, AL 35209.

Mailing Address: Box 35259, Birmingham, AL 35209.

Phone: 205-322-4200. **Fax:** 205-320-2722.

E-mail: bballard@wiat.com; dwalker@wiat.com

Web Site: http://www.wiat.com

Technical Facilities: Channel No. 30 (566-572 MHz). Authorized power: 1000-kw max. visual. Antenna: 1398-ft above av. terrain, 1071-ft. above ground, 1818-ft. above sea level.

Latitude	33°	29'	04"
Longitude	86°	48'	25"

Note: Latitude and longitude coordinates shown are based on the North American Datum of 1927 (NAD 27) as currently required by the Mass Media Bureau of the FCC.

Ownership: Media General Inc. (Group Owner).

Began Operation: November 20, 2002. High Definition.

Personnel:

Bill Ballard, Vice President & General Manager.

Phil Smith, Station Manager.

Dave Parker, General Sales Manager.

Kathy Pozgar, Local & National Sales Manager.

Frank Russell, Local & National Sales Manager.

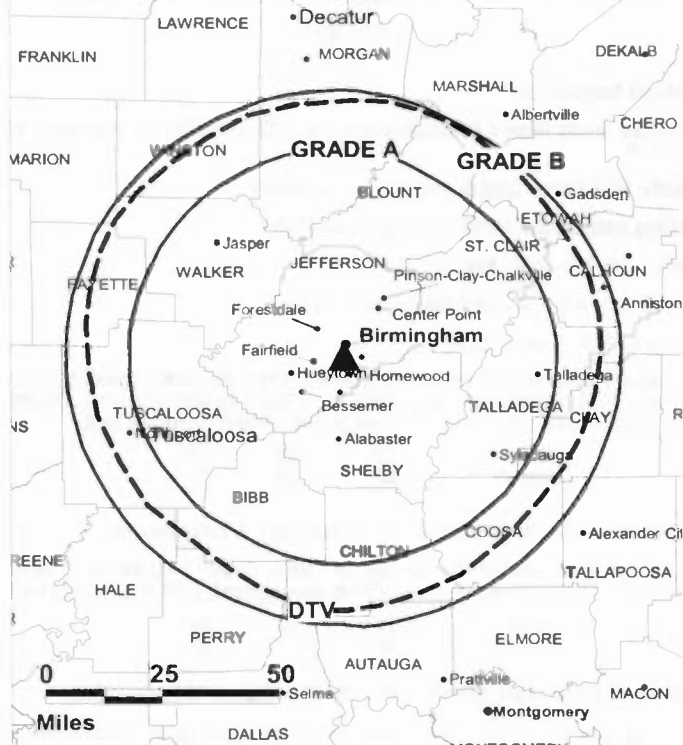
Larry Regan, News Director.

Fred Vinson, Chief Engineer.

Gus Mithoff, Regional Controller.

Dawn Walker, Program Coordinator.

WIAT-DT BMPCDT-20011219AAB GRANTED: 3/14/2002



© 2005 Warren Communications News

Tracy Wright, Marketing & Promotion Director.

Renae O'Neill, Traffic Manager.

Rates: On request.

City of License: Birmingham.

Station DMA: Birmingham (Anniston & Tuscaloosa), AL. Rank: 40.

Nielsen Data: Not available.

Alabama — Birmingham

WTTO Ch. 21

Network Service: WBN.

Licensee: WTTO Licensee LLC, 10706 Beaver Dam Rd., Cockeysville, MD 21030.

Studio: 651 Beacon Pkwy., Suite 105, Birmingham, AL 35209.

Mailing Address: Box 832100, Birmingham, AL 35283.

Phone: 205-943-2168. **Fax:** 205-290-2115.

E-mail: aoswalt@sbgnet.com

Web Site: http://www.wtto21.com

Technical Facilities: Channel No. 21 (512-518 MHz). Authorized power: 1050-kw max. & 794-kw horizontal visual, 105-kw & 79.4-kw horizontal aural. Antenna: 1340-ft above av. terrain, 1058-ft. above ground, 2008-ft. above sea level.

Latitude 33° 29' 04"
Longitude 86° 48' 25"

Holds CP for change to 5000-kw max. visual, 1342-ft above av. terrain, 1024-ft. above ground, 1972-ft. above sea level; BPCT-950629KO.

Transmitter: Atop Red Mountain, Birmingham.

Digital Facilities: Channel No. 28 (554-560 MHz). Power: 1000-kw max. visual. Antenna: 1342-ft above av. terrain, 1020-ft. above ground, 1972-ft. above sea level.

Latitude 33° 29' 04"
Longitude 86° 48' 25"

FCC Digital File Number: BPCDT-19991022ABR. Granted: July 25, 2001.

Note: Latitude and longitude coordinates shown are based on the North American Datum of 1927 (NAD 27) as currently required by the Mass Media Bureau of the FCC.

Multichannel TV Sound: Stereo only.

Satellite Earth Stations: Transmitter RCA; RCA, 4.5-meter Ku-band; Comtech, 5-meter C-band; Anixter-Mark, 5-meter C-band; Scientific-Atlanta, Pinzone, M/A-Com receivers.

LMA: Local marketing agreement with WDBB (W), Bessemer.

Ownership: Sinclair Broadcast Group Inc. (Group Owner).

Began Operation: April 21, 1982. Sale to present owner by ABRY Communications approved by FCC May 20, 1994. Sale to ABRY Communications by HR Broadcasting Corp. approved by FCC October 19, 1990 (Television Digest, Vol. 30:24). Sale to HR Broadcasting by Byron Lasky approved by FCC July 14, 1986. Sale of 50.2% to B. Lasky, 49.8% owner, by William A. & George K. Chapman approved by FCC July 8, 1983.

Represented (sales): Millennium Sales & Marketing.

Represented (legal): Shaw Pittman.

Represented (engineering): du Treil, Lundin & Rackley Inc.

Personnel:

Sandra Stewart, General Manager.

Mark Jerald, Production & Promotions Director.

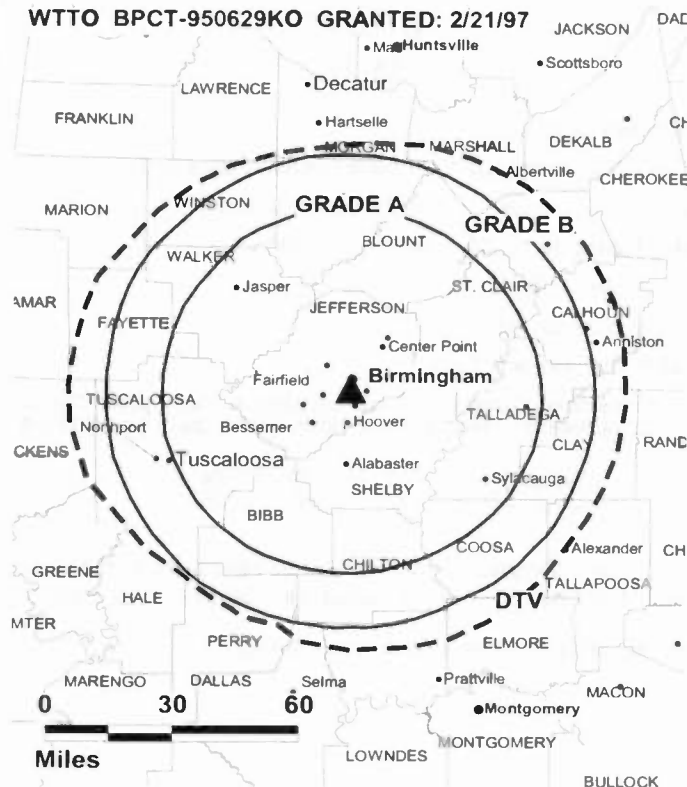
Mary Ann Huie, Traffic Manager.

Jim Perry, Sales Director.

John Batson, Regional Engineer.

Tim Costly, Chief Engineer.

WTTO BPCT-950629KO GRANTED: 2/21/97



© 2005 Warren Communications News

Chris Hummel, Business Manager.

Lucrecia Rubio, Program Director.

Highest 30 Sec. Rate: \$2000.

City of License: Birmingham.

Station DMA: Birmingham (Anniston & Tuscaloosa), AL. **Rank:** 40.

Circulation © 2004 Nielsen. Coverage based on Nielsen study.

GrandTotal	Cable TV Households	Non-cable TV Households	Total TV Households
Estimated Station Totals *	451,850	254,740	706,590
Average Weekly Circulation (2004)	188,027	100,766	288,793
Average Daily Circulation (2004)			106,035
Station DMA Total	Cable TV Households	Non-cable TV Households	Total TV Households
Estimated Station Totals *	446,330	238,160	684,490
Average Weekly Circulation (2004)	186,633	99,621	286,254
Average Daily Circulation (2004)			105,465
Other DMA Total	Cable TV Households	Non-cable TV Households	Total TV Households
Estimated Station Totals *	5,520	16,580	22,100
Average Weekly Circulation (2004)	1,394	1,145	2,539
Average Daily Circulation (2004)			570

*Estimated station totals are sums of the Nielsen TV and Cable TV household estimates for each county in which the station registers viewing of more than 5% as per the Nielsen Survey Methods.

WTTO-DT

Ch. 28

Network Service: WBN.

Grantee: WTTO Licensee LLC, 10706 Beaver Dam Rd., Cockeysville, MD 21030.

Studio: 651 Beacon Pkwy., Suite 105, Birmingham, AL 35209.

Mailing Address: Box 832100, Birmingham, AL 35283.

Phone: 205-943-2168. **Fax:** 205-290-2114.

E-mail: aoswalt@sbgnet.com

Web Site: <http://www.wtto21.com>

Technical Facilities: Channel No. 28 (554-560 MHz). Authorized power: 1000-kw max. visual. Antenna: 1342-ft above av. terrain, 1020-ft. above ground, 1972-ft. above sea level.

Latitude	33°	29'	04"
Longitude	86°	48'	25"

Note: Latitude and longitude coordinates shown are based on the North American Datum of 1927 (NAD 27) as currently required by the Mass Media Bureau of the FCC.

Ownership: Sinclair Broadcast Group Inc. (Group Owner).

Began Operation: Station operating under Special Temporary Authority; no on-air date

Represented (sales): Millennium Sales & Marketing.

Personnel:

Sandra Stewart, General Manager.

Mark Jerald, Promotion & Production Manager.

Mary Ann Huie, Traffic Manager.

Amanda Oswald, Executive Assistant.

Jim Perry, Sales Director.

John Batson, Regional Engineer.

Tim Costly, Chief Engineer.

Chris Hummel, Business Manager.

Lucrecia Rubio, Program Director.

Rates: On request.

City of License: Birmingham.

Station DMA: Birmingham (Anniston & Tuscaloosa), AL. **Rank:** 40.

Nielsen Data: Not available.

Alabama — Birmingham

WVTM-TV Ch. 13

Network Service: NBC.

Licensee: NBC Telemundo License Co., c/o NBC Inc., 1299 Pennsylvania Ave. NW, Washington, DC 20004.

Studio: 1732 Valley View Dr., Birmingham, AL 35209.

Mailing Address: 1732 Valley View Dr., Birmingham, AL 35209.

Phone: 205-933-1313. Fax: 205-933-1954.

E-mail: ed.williams@nbc.com

Web Site: <http://www.nbc13.com>

Technical Facilities: Channel No. 13 (210-216 MHz). Authorized power: 275-kw visual, 40.7-kw aural. Antenna: 1340-ft above av. terrain, 1074-ft. above ground, 2049-ft. above sea level.

Latitude 33° 29' 25.5"
Longitude 86° 47' 48.0"

Transmitter: Atop Red Mountain.

Digital Facilities: Channel No. 52 (698-704 MHz). Power: 1000-kw visual, aural. Antenna: 1309-ft above av. terrain, 972-ft. above ground, 1946-ft. above sea level.

Latitude 33° 29' 26"
Longitude 86° 47' 48"

Note: Latitude and longitude coordinates shown are based on the North American Datum of 1927 (NAD 27) as currently required by the Mass Media Bureau of the FCC.

Multichannel TV Sound: Stereo only.

Satellite Earth Stations: Transmitter Larcas; Harris, 3.9-meter Ku-band; Vertex, 4.6-meter Ku-band; Mark V, 5-meter C-band; Harris, 9-meter Ku-band; Standard Communications, M/A-Com, Harris receivers.

SNG Mobile Dish: Vertex, 2.3-meter Ku-band.

News Services: Weatherscan, UPI, CNN Newsource, AP.

Ownership: NBC Universal (Group Owner).

Began Operation: May 29, 1949.

Personnel:

David Doebler, President & General Manager.

Yvette Miley, Vice President, News.

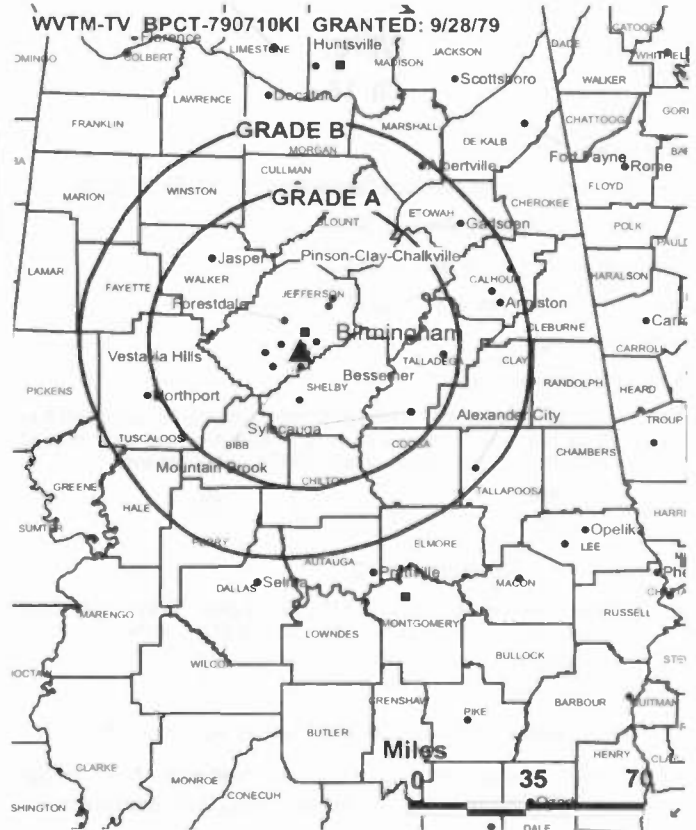
Rebecca Young, Human Resources Director.

Ed Moran, National Sales Manager.

Rates: On request.

City of License: Birmingham.

Station DMA: Birmingham (Anniston & Tuscaloosa), AL. Rank: 40.



Circulation © 2004 Nielsen. Coverage based on Nielsen study.

GrandTotal	Cable TV Households	Non-cable TV Households	Total TV Households
Estimated Station Totals *	517,490	258,340	775,830
Average Weekly Circulation (2004)	320,200	145,388	465,588
Average Daily Circulation (2004)			230,552
Station DMA Total	Cable TV Households	Non-cable TV Households	Total TV Households
Estimated Station Totals *	449,650	238,160	687,810
Average Weekly Circulation (2004)	303,498	142,624	446,122
Average Daily Circulation (2004)			223,287
Other DMA Total	Cable TV Households	Non-cable TV Households	Total TV Households
Estimated Station Totals *	67,840	20,180	88,020
Average Weekly Circulation (2004)	16,702	2,764	19,466
Average Daily Circulation (2004)			7,265

*Estimated station totals are sums of the Nielsen TV and Cable TV household estimates for each county in which the station registers viewing of more than 5% as per the Nielsen Survey Methods.

WDHN
Ch. 18

Network Service: ABC.

Licensee: Nexstar Finance Inc., 909 Lake Carolyn Pkwy., Suite 1450, Irving, TX 75039.

Studio: 5274 State Hwy. 52 E, Webb, AL 36376.

Mailing Address: Box 6237, Dothan, AL 36302.

Phone: 334-793-1818. Fax: 334-793-2623.

E-mail: msmith@wdhn.com

Web Site: http://www.wdhn.com

Technical Facilities: Channel No. 18 (494-500 MHz). Authorized power: 1080.4-kw max. & 398-kw horizontal visual, 162.6-kw & 39.8-kw horizontal aural. Antenna: 730-ft above av. terrain, 796-ft. above ground, 1049-ft. above sea level.

Latitude 31° 14' 30"
Longitude 85° 18' 48"

Transmitter: 1.8-mi. E of Dothan on Rte. 52.

Digital Facilities: Channel No. 21 (512-518 MHz). Power: 59-kw max. visual. Antenna: 659-ft above av. terrain, 670-ft. above ground, 923-ft. above sea level.

Latitude 31° 14' 25"
Longitude 85° 18' 43"

FCC Digital File Number: BPCDT-19990924AAN. Granted: August 25, 2004.

Note: Latitude and longitude coordinates shown are based on the North American Datum of 1927 (NAD 27) as currently required by the Mass Media Bureau of the FCC.

Satellite Earth Stations: Transmitter RCA; Winegard, 3-meter C-band; ChannelMaster, 3-meter C-band; Vertex, 4.5-meter Ku-band; Continental, 4.5-meter C-band; Andrew, 4.5-meter C-band; M/A-Com, DX Antenna, Avantek receivers.

News Services: ABC NewsOne, AP.

Ownership: Nexstar Broadcasting Group Inc. (Group Owner).

Began Operation: August 7, 1970. Sale to present owner by Morris Network Inc. approved by FCC March 3, 2003. Sale to Morris Network Inc. by Hi Ho Television approved by FCC July 18, 1986. Sale to Hi Ho Television by Betts Slingluff Jr., et al., approved by FCC June 26, 1979.

Represented (sales): Continental Television Sales.

Represented (legal): Drinker Biddle & Reath LLP.

Represented (engineering): du Treil, Lundin & Rackley Inc.

Personnel:

Mike Smith, General Manager.

Janie Bush-Hinson, General Sales Manager.

Debbie Bridges, National Sales Manager.

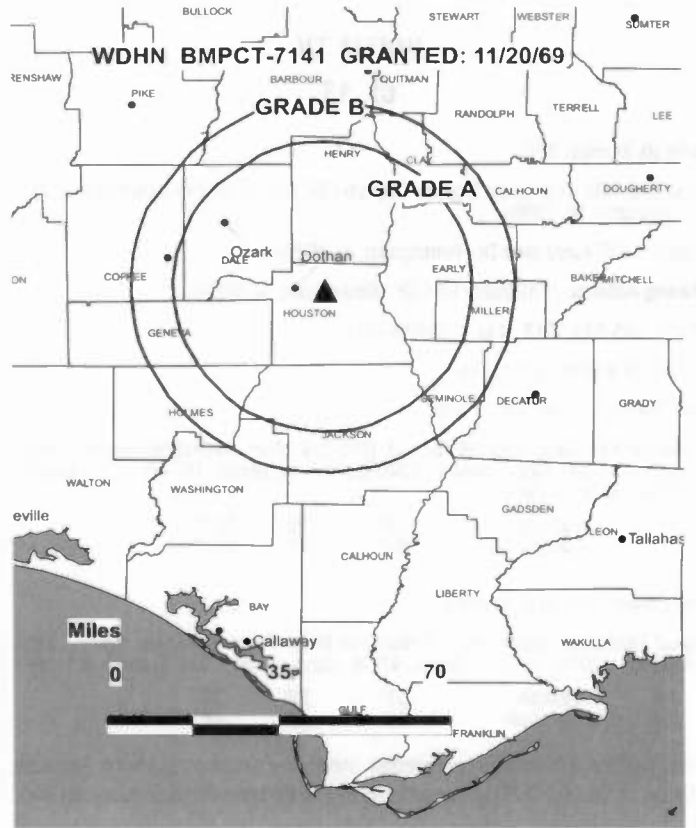
Mike Quinn, News Director.

Neal Riddle, Chief Engineer.

David Williams, Business Manager.

Diane Hudspeth, Program Coordinator & Traffic Manager.

Yolanda Everett, Promotions Director.



© 2005 Warren Communications News

Jerry Finn, Production Manager.

Highest 30 Sec. Rate: \$900.

City of License: Dothan. Station DMA: Dothan, AL. Rank: 172.

Circulation © 2004 Nielsen. Coverage based on Nielsen study.

GrandTotal	Cable TV Households	Non-cable TV Households	Total TV Households
Estimated Station Totals *	67,060	53,300	120,360
Average Weekly Circulation (2004)	32,626	9,929	42,555
Average Daily Circulation (2004)			16,619
Station DMA Total	Cable TV Households	Non-cable TV Households	Total TV Households
Estimated Station Totals *	67,060	28,650	95,710
Average Weekly Circulation (2004)	32,626	8,015	40,641
Average Daily Circulation (2004)			16,114
Other DMA Total	Cable TV Households	Non-cable TV Households	Total TV Households
Estimated Station Totals *	0	24,650	24,650
Average Weekly Circulation (2004)	0	1,914	1,914
Average Daily Circulation (2004)			505

*Estimated station totals are sums of the Nielsen TV and Cable TV household estimates for each county in which the station registers viewing of more than 5% as per the Nielsen Survey Methods.

WDHN-DT
Ch. 21

Network Service: ABC.

Licensee: Nexstar Finance Inc., 909 Lake Carolyn Pkwy., Suite 1450, Irving, TX 75039.

Studio: 5274 State Hwy. 52 E, Webb, AL 36376.

Mailing Address: Box 6237, Dothan, AL 36302.

Phone: 334-793-1818. **Fax:** 334-793-2623.

E-mail: msmith@wdhn.com

Web Site: <http://www.wdhn.com>

Technical Facilities: Channel No. 21 (512-518 MHz). Authorized power: 59-kw max. visual. Antenna: 659-ft above av. terrain, 670-ft. above ground, 923-ft. above sea level.

Latitude	31°	14'	25"
Longitude	85°	18'	43"

Holds CP for change to 1000-kw max. visual, 732-ft above av. terrain, 748-ft. above ground, 1001-ft. above sea level; BMPCDT-20040803AAT.

Note: Latitude and longitude coordinates shown are based on the North American Datum of 1927 (NAD 27) as currently required by the Mass Media Bureau of the FCC.

Ownership: Nexstar Broadcasting Group Inc. (Group Owner).

Began Operation: Station operating; no on-air date.

Represented (legal): Drinker Biddle & Reath LLP.

Represented (sales): Continental Television Sales.

Personnel:

Mike Smith, General Manager.

Janie Bush-Hinson, General Sales Manager.

Debbie Bridges, National Sales Manager.

Mike Quinn, News Director.

Neal Riddle, Chief Engineer.

David Williams, Business Manager.

Diane Hudspeth, Program Coordinator & Traffic Manager.

Yolanda Everett, Promotion Director.

Jerry Finn, Production Manager.

Rates: On request.

City of License: Dothan. **Station DMA:** Dothan, AL. **Rank:** 172.

Nielsen Data: Not available.

WTVY
Ch. 4

Network Service: CBS.

Licensee: Gray Television Licensee Inc., Box 1089, Dothan, AL 36302.

Studio: 285 N. Foster St., Dothan, AL 36301.

Mailing Address: Box 1089, Dothan, AL 36302.

Phone: 334-792-3195. **Fax:** 334-793-3947.

E-mail: julia@wtvynews4.com

Web Site: http://www.wtvynews4.com

Technical Facilities: Channel No. 4 (66-72 MHz). Authorized power: 100-kw visual, 18.2-kw aural. Antenna: 1880-ft above av. terrain, 1909-ft. above ground, 2049-ft. above sea level.

Latitude 30° 55' 10.12"
Longitude 85° 44' 27.90"

Transmitter: W of Rte. 177, 2-mi. S of Miller Crossroads, FL.

Digital Facilities: Channel No. 36 (602-608 MHz). Power: 995-kw max. visual. Antenna: 1880-ft above av. terrain, 1870-ft. above ground.

Latitude 30° 55' 10"
Longitude 85° 44' 28"

FCC Digital File Number: BPCDT-19991029ADN. Granted: February 22, 2001.

Note: Latitude and longitude coordinates shown are based on the North American Datum of 1927 (NAD 27) as currently required by the Mass Media Bureau of the FCC.

Satellite Earth Stations: Transmitter Harris; Scientific-Atlanta, 4.6-meter C-band; Scientific-Atlanta, 7-meter C-band; Scientific-Atlanta receivers.

News Services: CNN Newsource, CBS Newspath, AP.

Ownership: Gray Television Inc. (Group Owner).

Began Operation: February 12, 1955. Sale to present owner by Benedek Broadcasting Co. LLC approved by FCC August 29, 2002 (Television Digest, Vol. 42:14). Sale to Benedek Broadcasting Co. LLC by Dothan Holdings Inc. approved by FCC 1995. Sale to Dothan Holdings by WTVY Inc. (Charles Woods) approved by FCC March 16, 1993.

Represented (sales): Petry Television Inc.

Represented (legal): Wiley, Rein & Fielding.

Personnel:

Pat Dalbey, Vice President & General Manager.

Brenda Steffn, Production Director.

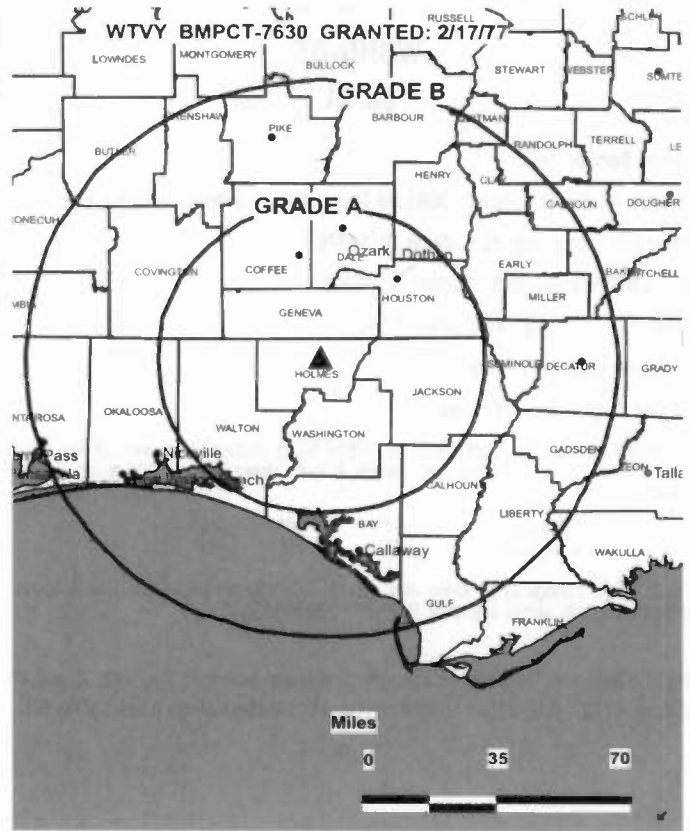
Reggie Mitchell, Traffic Manager.

Richard Morgan, General Sales Manager.

Millicent Smith, National Sales Manager.

Wade Thomaston, Chief Engineer.

Rita Faircloth, Business Manager.



© 2005 Warren Communications News

Rates: On request.

City of License: Dothan. **Station DMA:** Dothan, AL. **Rank:** 172.

Circulation © 2004 Nielsen. Coverage based on Nielsen study.

GrandTotal	Cable TV Households	Non-cable TV Households	Total TV Households
Estimated Station Totals *	256,190	101,270	357,460
Average Weekly Circulation (2004)	124,995	36,987	161,982
Average Daily Circulation (2004)			80,862
Station DMA Total	Cable TV Households	Non-cable TV Households	Total TV Households
Estimated Station Totals *	67,060	28,650	95,710
Average Weekly Circulation (2004)	50,607	14,654	65,261
Average Daily Circulation (2004)			39,018
Other DMA Total	Cable TV Households	Non-cable TV Households	Total TV Households
Estimated Station Totals *	189,130	72,620	261,750
Average Weekly Circulation (2004)	74,388	22,333	96,721
Average Daily Circulation (2004)			41,844

*Estimated station totals are sums of the Nielsen TV and Cable TV household estimates for each county in which the station registers viewing of more than 5% as per the Nielsen Survey Methods.

WTVY-DT
Ch. 36

Network Service: CBS.

Grantee: Gray Television Licensee Inc., Box 1089, Dothan, AL 36302.

Studio: 285 N. Foster Rd., Dothan, AL 36302.

Mailing Address: 285 N. Foster Rd., Box 1089, Dothan, AL 36302.

Phone: 334-792-3195. **Fax:** 334-793-3947.

E-mail: julla@wtvynews4.com

Web Site: <http://www.wtvynews4.com>

Technical Facilities: Channel No. 36 (602-608 MHz). Authorized power: 995-kw max. visual. Antenna: 1880-ft above av. terrain, 1870-ft. above ground.

Latitude	30°	55'	10"
Longitude	85°	44'	28"

Note: Latitude and longitude coordinates shown are based on the North American Datum of 1927 (NAD 27) as currently required by the Mass Media Bureau of the FCC.

Ownership: Gray Television Inc. (Group Owner).

Began Operation: Station operating under Special Temporary Authority; no on-air

Represented (legal): Wiley, Rein & Fielding.

Personnel:

Pat Dalbey, Vice President & General Manager.

Brenda Stefin, Production Manager.

Reggie Mitchell, Traffic Manager.

Richard Morgan, General Sales Manager.

Millicent Smith, National Sales Manager.

Wade Thomaston, Chief Engineer.

Rita Faircloth, Business Manager.

Rates: On request.

City of License: Dothan. **Station DMA:** Dothan, AL. **Rank:** 172.

Nielsen Data: Not available.

WHDF
Ch. 15

Network Service: UPN.

Licensee: Huntsville TV LLC, Box 1800, Raleigh, NC 27602.

Studio: 840 Cypress Mill Rd., Florence, AL 35630.

Mailing Address: 303 Williams Ave., Bldg. 1, Suite 135, Huntsville, AL 35801.

Phone: 256-536-1550. **Fax:** 256-536-8286.

Web Site: <http://www.whdftv15.com>

Technical Facilities: Channel No. 15 (476-482 MHz). Authorized power: 2510-kw max. visual, 400-kw & 170-kw horizontal aural. Antenna: 1414-ft above av. terrain, 1316-ft. above ground, 2156-ft. above sea level.

Latitude 35° 10"
Longitude 87° 08' 10"

Holds CP for change to 1414-ft above av. terrain, 1316-ft. above ground, 2155-ft. above sea level; lat. 35° 00' 00", long. 87° 00' 00", BPCT-20040519ABP.

Transmitter: 3.72-mi. S of Minor Hill, Giles County, TN.

Digital Facilities: Channel No. 14 (470-476 MHz). Power: 1000-kw visual, aural. Antenna: 1414-ft above av. terrain, 1316-ft. above ground, 2155-ft. above sea level.

Latitude 35° 09"
Longitude 87° 08' 09"

FCC Digital File Number: BPCDT-19991029ADV. Granted: February 01, 2001.

Note: Latitude and longitude coordinates shown are based on the North American Datum of 1927 (NAD 27) as currently required by the Mass Media Bureau of the FCC.

Satellite Earth Stations: Transmitter RCA; Harris, 3-meter Ku-band; Harris, 5-meter Ku-band; M/A-Com, 8-meter Ku-band; Harris, 10-meter C-band; Harris receivers.

News Service: NBC News Channel.

Ownership: James L. Lockwood Jr. (Group Owner).

Began Operation: October 28, 1957. Sale to present owner by Florence Television LLC, Debtor-in-Possession approved by FCC May 11, 2004. Sale to Florence Television LLC from Muscle Shoals Inc. approved by FCC October 25, 1996. Bankruptcy Court approved reorganization of Florence TV LLC as Valley Television LLC 1999.

Represented (legal): Brooks, Pierce, McLendon, Humphrey & Leonard.

Represented (sales): Blair Television.

Personnel:

Louann Thomson, Chief Executive Officer & General Manager.

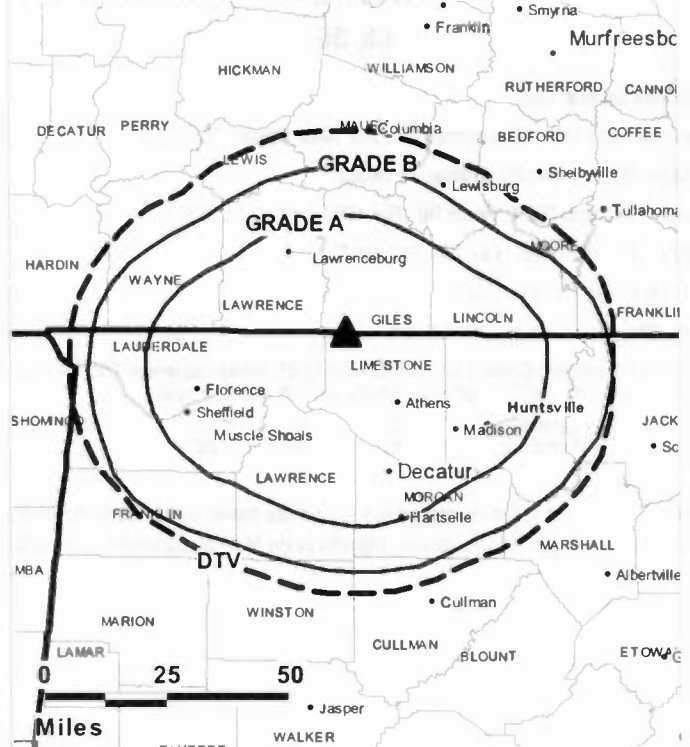
Tim Rovere, Chief Engineer.

Tiffany Humphrey, Business & Traffic Manager.

Highest 30 Sec. Rate: \$750.

City of License: Florence. **Station DMA:** Huntsville-Decatur (Florence), AL. **Rank:** 84.

WHDF BPCT-20040519ABP GRANTED: 6/18/2004



Circulation © 2004 Nielsen. Coverage based on Nielsen study.

GrandTotal	Cable TV Households	Non-cable TV Households	Total TV Households
Estimated Station Totals *	244,050	93,020	337,070
Average Weekly Circulation (2004)	57,066	16,485	73,551
Average Daily Circulation (2004)			21,765
Station DMA Total	Cable TV Households	Non-cable TV Households	Total TV Households
Estimated Station Totals *	237,830	77,830	315,660
Average Weekly Circulation (2004)	55,795	14,835	70,630
Average Daily Circulation (2004)			21,165
Other OMA Total	Cable TV Households	Non-cable TV Households	Total TV Households
Estimated Station Totals *	6,220	15,190	21,410
Average Weekly Circulation (2004)	1,271	1,650	2,921
Average Daily Circulation (2004)			600

*Estimated station totals are sums of the Nielsen TV and Cable TV household estimates for each county in which the station registers viewing of more than 5% as per the Nielsen Survey Methods.

Alabama — Florence

**WYLE
Ch. 26**

Network Service: IND.

Licensee: ETC Communications Inc., 4150 Underwood Mountain Rd., Tuscumbia, AL 35674.

Studio: 700 W. Montgomery Ave., Sheffield, AL 35660.

Mailing Address: Box 850, Sheffield, AL 35660.

Phone: 256-381-2600. **Fax:** 256-383-3157.

E-mail: karens@getaway.net

Web Site: http://www.wyletv.com

Technical Facilities: Channel No. 26 (542-548 MHz). Authorized power: 690-kw max. visual, 69-kw aural. Antenna: 756-ft above av. terrain, 552-ft. above ground, 1482-ft. above sea level.

Latitude	34°	34'	38"
Longitude	87°	46'	57"

Transmitter: Underwood Mountain, Colbert County.

Digital Facilities: Channel No. 20 (506-512 MHz). Power: 48.9-kw max. visual. Antenna: 913-ft above av. terrain, 606-ft. above ground.

Latitude	34°	37'	41.2"
Longitude	87°	44'	14"

FCC Digital File Number: BPCDT-19991101ALK. Granted: December 05, 2001.

Note: Latitude and longitude coordinates shown are based on the North American Datum of 1927 (NAD 27) as currently required by the Mass Media Bureau of the FCC.

Satellite Earth Station: Transmitter Townsend; Comtech, 4.3-meter C-band.

Ownership: Les White (Group Owner).

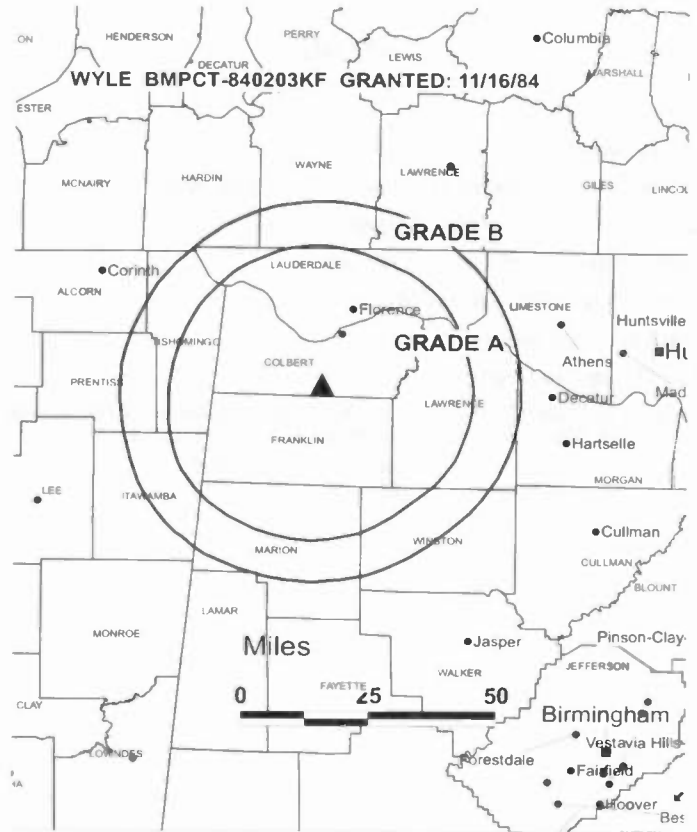
Began Operation: April 19, 1986.

Represented (legal): Gardner, Carton & Douglas.

Personnel:

Les White, General Manager & Production Manager.

Karen Snead White, Station Manager, News & Promotion Director.



Bud Hell, General Sales Manager.

Highest 30 Sec. Rate: \$85.

City of License: Florence. **Station DMA:** Huntsville-Decatur (Florence), AL. **Rank:** 84.

Nielsen Data: Not available.

WYLE-DT
Ch. 20

Network Service: IND.

Licensee: ETC Communications Inc., Box 850, Sheffield, AL 35660.

Studio: 700 W. Montgomery Ave., Sheffield, AL 35660.

Mailing Address: Box 850, Sheffield, AL 35660.

Phone: 256-381-2600. **Fax:** 256-383-3157.

E-mail: karens@getaway.net

Web Site: <http://www.wyletv.com>

Technical Facilities: Channel No. 20 (506-512 MHz). Authorized power: 48.9-kw max. visual. Antenna: 913-ft above av. terrain, 606-ft. above ground.

Latitude	34°	37'	41.2"
Longitude	87°	44'	14"

Note: Latitude and longitude coordinates shown are based on the North American Datum of 1927 (NAD 27) as currently required by the Mass Media Bureau of the FCC.

Ownership: Les White (Group Owner).

Began Operation: July 16, 2002. Standard Definition.

Personnel:

Les White, General Manager & Production Director.

Karen Sneed White, Station Manager, News & Promotion Director.

Bud Hell, General Sales Manager.

Rates: On request.

City of License: Florence. **Station DMA:** Huntsville-Decatur (Florence), AL. **Rank:** 84.

Nielsen Data: Not available.

WPXH
Ch. 44

Network Service: PAX.

Licensee: Paxson Communications License Co. LLC, 601 Clearwater Park Rd., West Palm Beach, FL 33401.

Studio: 2085 Golden Crest Dr., Birmingham, AL 35209.

Mailing Address: 2085 Golden Crest Dr., Birmingham, AL 35209.

Phone: 205-870-4404. **Fax:** 205-870-0744.

Web Site: <http://www.paxtv.com>

Technical Facilities: Channel No. 44 (650-656 MHz). Authorized power: 5000-kw max. visual. Antenna: 1115-ft above av. terrain, 1033-ft. above ground, 2024-ft. above sea level.

Latitude 33° 53' 27"
Longitude 86° 28' 13"

Transmitter: 2.6-mi. SE of Allgood, Blount County.

Digital Facilities: Channel No. 45 (656-662 MHz). Power: 225-kw max. visual. Antenna: 1063-ft above av. terrain, 968-ft. above ground, 1972-ft. above sea level.

Latitude 33° 53' 27"
Longitude 86° 28' 13"

FCC Digital File Number: BPCDT-990402KG. Granted: February 01, 2001.

Note: Latitude and longitude coordinates shown are based on the North American Datum of 1927 (NAD 27) as currently required by the Mass Media Bureau of the FCC.

Multichannel TV Sound: Stereo only.

Ownership: Paxson Communications Corp. (Group Owner).

Began Operation: April 25, 1986.

Represented (legal): Fletcher, Heald & Hildreth PLC.

Represented (engineering): Bromo Communications Inc.

Personnel:

Deborah Perry, General Manager.

Angie Strawn, Local Sales Manager.

Wesley Hall, Chief Engineer.

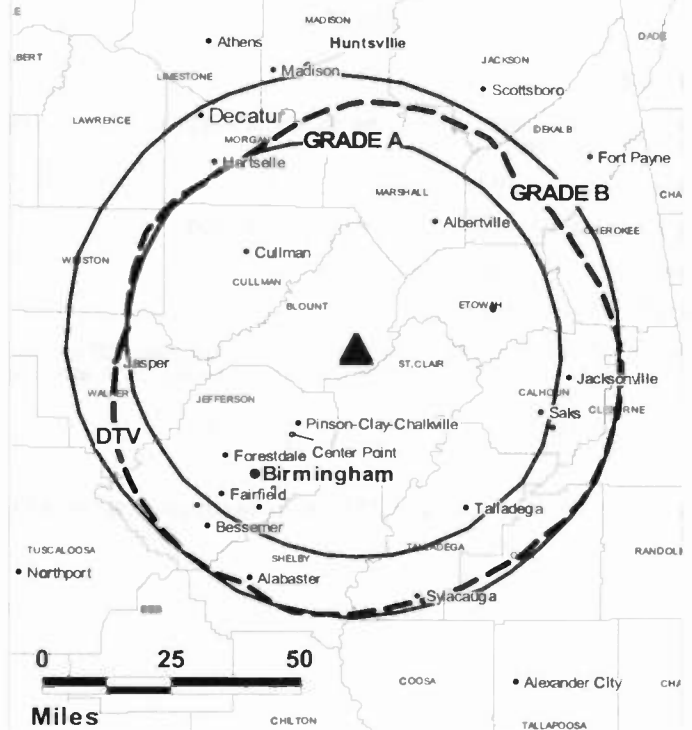
Angela Head, Traffic Manager.

Highest 30 Sec. Rate: \$400.

City of License: Gadsden. **Station DMA:** Birmingham (Anniston & Tuscaloosa), AL.

Rank: 40.

WPXH BPCT-950907KE GRANTED: 9/16/1997



© 2005 Warren Communications News

Circulation © 2004 Nielsen. Coverage based on Nielsen study.

GrandTotal	Cable TV Households	Non-cable TV Households	Total TV Households
Estimated Station Totals *	407,200	199,060	606,260
Average Weekly Circulation (2004)	61,273	16,704	77,977
Average Daily Circulation (2004)			20,387
Station OMA Total	Cable TV Households	Non-cable TV Households	Total TV Households
Estimated Station Totals *	368,530	161,990	530,520
Average Weekly Circulation (2004)	56,356	13,313	69,669
Average Daily Circulation (2004)			18,258
Other OMA Total	Cable TV Households	Non-cable TV Households	Total TV Households
Estimated Station Totals *	38,670	37,070	75,740
Average Weekly Circulation (2004)	4,917	3,391	8,308
Average Daily Circulation (2004)			2,129

*Estimated station totals are sums of the Nielsen TV and Cable TV household estimates for each county in which the station registers viewing of more than 5% as per the Nielsen Survey Methods.

WPXH-DT

Ch. 45

Network Service: PAX.

Licensee: Paxson Communications License Co. LLC, 601 Clearwater Park Rd., West Palm Beach, FL 33401.

Studio: 2085 Golden Crest Dr., Birmingham, AL 35209.

Mailing Address: 2085 Golden Crest Dr., Birmingham, AL 35209.

Phone: 205-870-4404. **Fax:** 205-870-0744.

Web Site: <http://www.paxtv.com>

Technical Facilities: Channel No. 45 (656-662 MHz). Authorized power: 225-kw max. visual. Antenna: 1063-ft above av. terrain, 968-ft. above ground, 1972-ft. above sea level.

Latitude	33°	53'	27"
Longitude	86°	28'	13"

Transmitter: Approx 1-mi. at a bearing of 140 degrees from the intersection of CH 1 & Boat Land Rd.

Note: Latitude and longitude coordinates shown are based on the North American Datum of 1927 (NAD 27) as currently required by the Mass Media Bureau of the FCC.

Ownership: Paxson Communications Corp. (Group Owner).

Began Operation: May 1, 2002. Standard Definition.

Personnel:

Deborah Perry, General Manager.

Angie Strawn, Local Sales Manager.

Wesley Hall, Chief Engineer.

Angela Head, Traffic Manager.

Rates: On request.

City of License: Gadsden. **Station DMA:** Birmingham (Anniston & Tuscaloosa), AL.

Rank: 40.

Nielsen Data: Not available.

WTJP-DT

Ch. 26

Network Service: TBN.

Grantee: Trinity Broadcasting Network Inc., 2442 Michelle Dr., Tustin, CA 92780.

Studio: 313 Rosedale Ave., Gadsden, AL 35901.

Mailing Address: 313 Rosedale Ave., Gadsden, AL 35901.

Phone: 256-546-8860. **Fax:** 256-543-8623.

E-mail: ghodges@tbn.org

Technical Facilities: Channel No. 26 (542-548 MHz). Authorized power: 150-kw max. visual. Antenna: 1033-ft above av. terrain, 646-ft. above ground, 1962-ft. above sea level.

Latitude	33°	48'	53"
Longitude	86°	26'	55"

Note: Latitude and longitude coordinates shown are based on the North American Datum of 1927 (NAD 27) as currently required by the Mass Media Bureau of the FCC.

Ownership: Trinity Broadcasting Network Inc. (Group Owner).

Began Operation: Station operating under Special Temporary Authority; no on-air date

Personnel:

Gary Hodges, General Manager.

Jo Ann Hodges, Traffic & Office Manager.

Curtiss Kemp, Chief Engineer.

Teresa Smith, Public Affairs Director.

Andrew Willmore, Production Director.

City of License: Gadsden. **Station DMA:** Birmingham (Anniston & Tuscaloosa), AL.

Rank: 40.

Nielsen Data: Not available.

WTJP-TV
Ch. 60

Network Service: TBN.

Licensee: Trinity Broadcasting Network Inc., 2442 Michelle Dr., Tustin, CA 92780.

Studio: 313 Rosedale Ave., Gadsden, AL 35901.

Mailing Address: 313 Rosedale Ave., Gadsden, AL 35901.

Phone: 256-546-8860. **Fax:** 256-543-8623.

E-mail: ghodges@tbn.org

Technical Facilities: Channel No. 60 (746-752 MHz). Authorized power: 5000-kw max. visual, 500-kw aural. Antenna: 1139-ft above av. terrain, 703-ft. above ground, 2023-ft. above sea level.

Latitude 33° 40' 53"
Longitude 86° 26' 55"

Requests CP for change to 1200-kw max. visual, 1086-ft above av. terrain, 696-ft. above ground, 1316-ft. above sea level; lat. 33° 48' 53", long. 86° 26' 55", BPCT-20020703AAK.

Transmitter: 3.9-mi. NE of Springville.

Digital Facilities: Channel No. 26 (542-548 MHz). Power: 150-kw max. visual. Antenna: 1033-ft above av. terrain, 646-ft. above ground, 1962-ft. above sea level.

Latitude 33° 48' 53"
Longitude 86° 26' 55"

FCC Digital File Number: BPCDT-19991101AHS. Granted: January 26, 2001.

Note: Latitude and longitude coordinates shown are based on the North American Datum of 1927 (NAD 27) as currently required by the Mass Media Bureau of the FCC.

Satellite Earth Station: Transmitter Townsend; Vertex, 6.1-meter C-band; Micro-dyne receivers.

Ownership: Trinity Broadcasting Network Inc. (Group Owner).

Began Operation: July 22, 1986.

Represented (sales): TBN Media Representatives.

Represented (engineering): Smith & Fisher.

Personnel:

Gary Y. Hodges, General Manager.

Jo Ann Hodges, Traffic & Office Manager.

Curtiss Kemp, Chief Engineer.

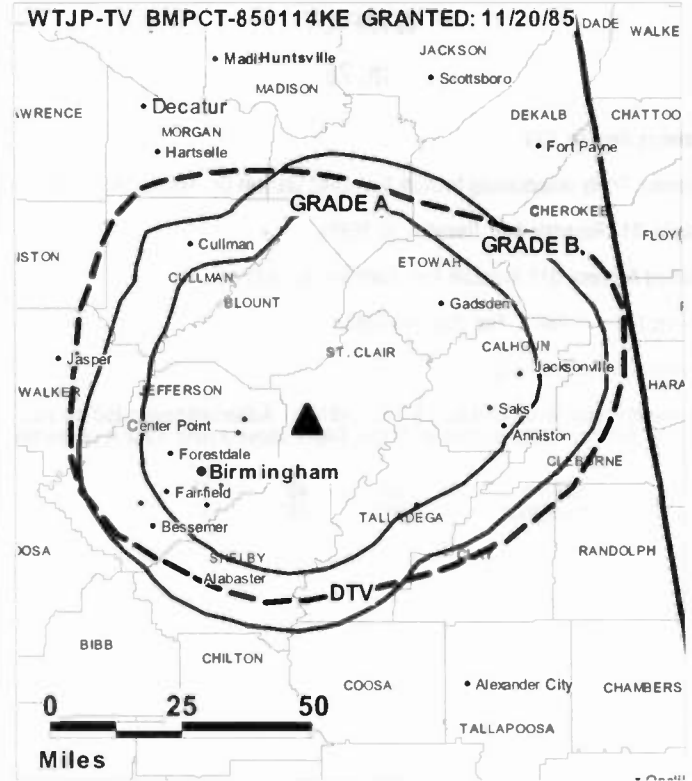
Teresa Smith, Public Affairs Director.

Andrew Willmore, Production Director.

Highest 30 Sec. Rate: \$65.

City of License: Gadsden. **Station DMA:** Birmingham (Anniston & Tuscaloosa), AL.

Rank: 40.



© 2005 Warren Communications News

Circulation © 2004 Nielsen. Coverage based on Nielsen study.

GrandTotal	Cable TV Households	Non-cable TV Households	Total TV Households
Estimated Station Totals *	357,990	8,900	366,890
Average Weekly Circulation (2004)	30,236	507	30,743
Average Daily Circulation (2004)			8,538
Station DMA Total	Cable TV Households	Non-cable TV Households	Total TV Households
Estimated Station Totals *	334,170	0	334,170
Average Weekly Circulation (2004)	28,259	0	28,259
Average Daily Circulation (2004)			7,589
Other DMA Total	Cable TV Households	Non-cable TV Households	Total TV Households
Estimated Station Totals *	23,820	8,900	32,720
Average Weekly Circulation (2004)	1,977	507	2,484
Average Daily Circulation (2004)			949

*Estimated station totals are sums of the Nielsen TV and Cable TV household estimates for each county in which the station registers viewing of more than 5% as per the Nielsen Survey Methods.

Alabama — Gulf Shores

**WBPG
Ch. 55**

Network Service: WBN.

Licensee: Emmis Television License LLC, One Emmis Plaza, 40 Monument Circle, Suite 700, Indianapolis, IN 46204.

Studio: 1501 Sachel Paige Dr., Mobile, AL 36606.

Sales Office: 1501 Sachel Paige Dr., Mobile, AL 36606.

Mailing Address: 1501 Sachel Paige Dr., Mobile, AL 36606.

Phone: 251-434-1010. **Fax:** 251-434-1110.

E-mail: bfrancis@wala.emmis.com

Web Site: <http://www.emmis.com/portfolio/wbpg.aspx>

Technical Facilities: Channel No. 55 (716-722 MHz). Authorized power: 1500-kw max. visual. Antenna: 1011-ft above av. terrain, 1020-ft. above ground, 1116-ft. above sea level.

Latitude 30° 36' 37"
Longitude 87° 36' 26"

Transmitter: Approx. 0.75-mi. at a bearing of 140 degrees T from intersection of Wilcox & Patterson.

Note: Latitude and longitude coordinates shown are based on the North American Datum of 1927 (NAD 27) as currently required by the Mass Media Bureau of the FCC.

Ownership: Emmis Communications Corp. (Group Owner).

Began Operation: September 2, 2001. Sale to present owner by Pegasus Communications Corp. approved by FCC January 23, 2003.

Represented (legal): Shaw Pittman.

Represented (engineering): du Treil, Lundin & Rackley Inc.

Personnel:

Vanessa Oubre, Vice President & General Manager.

Carey Golden, General & National Sales Manager.

Faye Olensky, Local Sales Manager.

Roland Fields, Chief Engineer.

Barry Cooney, Business Manager.

Dave Ward, Program Director.

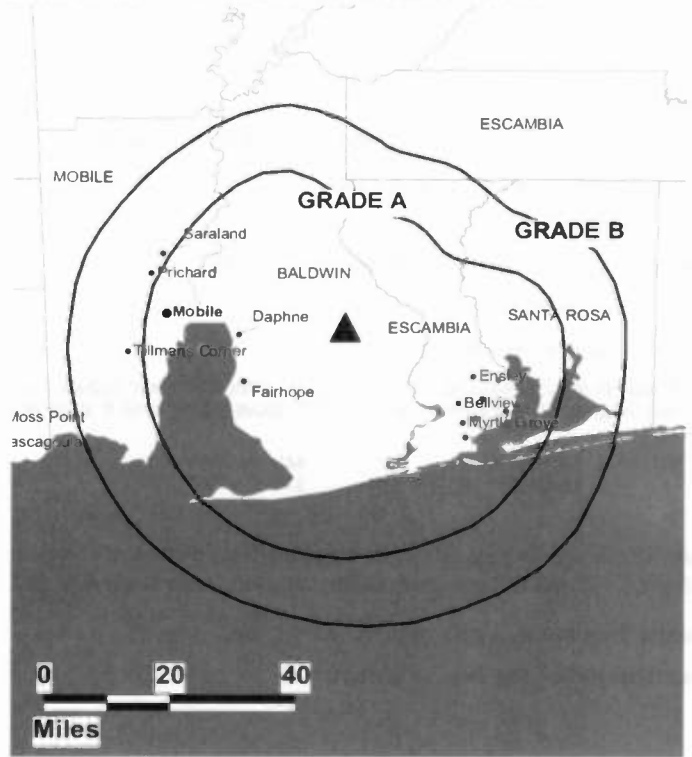
Larry Pate, Research Director.

Kristen Mosley, Creative Services Director.

Marsha Pruss, Traffic Manager.

Rates: On request.

WBPG BPCT-960920LU GRANTED: 7/7/2000



© 2005 Warren Communications News

City of License: Gulf Shores.

Station DMA: Mobile, AL-Pensacola (Fort Walton Beach), FL. **Rank:** 63.

Circulation © 2004 Nielsen. Coverage based on Nielsen study.

GrandTotal	Cable TV Households	Non-cable TV Households	Total TV Households
Estimated Station Totals *	359,220	103,100	462,320
Average Weekly Circulation (2004)	83,833	19,999	103,832
Average Daily Circulation (2004)			29,776
Station DMA Total	Cable TV Households	Non-cable TV Households	Total TV Households
Estimated Station Totals *	359,220	103,100	462,320
Average Weekly Circulation (2004)	83,833	19,999	103,832
Average Daily Circulation (2004)			29,776

*Estimated station totals are sums of the Nielsen TV and Cable TV household estimates for each county in which the station registers viewing of more than 5% as per the Nielsen Survey Methods.

WHNT-DT

Ch. 59

Network Service: CBS.

Grantee: New York Times Management Services, Box 19, Huntsville, AL 35804.

Studio: 200 Holmes Ave., Huntsville, AL 35804.

Mailing Address: Box 19, Huntsville, AL 35804.

Phone: 256-533-1919; 800-533-8819. **Fax:** 256-533-4503.

E-mail: tharon@whnt.com

Web Site: <http://www.whnt19.com>

Technical Facilities: Channel No. 59 (740-746 MHz). Authorized power: 200-kw max. visual. Antenna: 1696-ft above av. terrain, 863-ft. above ground, 2468-ft. above sea level.

Latitude	34°	44'	19"
Longitude	86°	31'	56"

Note: Latitude and longitude coordinates shown are based on the North American Datum of 1927 (NAD 27) as currently required by the Mass Media Bureau of the FCC.

Satellite Earth Station: Andrew receivers, Ku & C-band.

Ownership: The New York Times Co. (Group Owner).

Began Operation: April 9, 2002. Operating under Special Temporary Authority at 450-kw max. visual.

Represented (sales): Continental Television Sales.

Represented (legal): Koteen D. Naftalin LLP.

Personnel:

Tharon Honeycutt, President & General Manager.

Stan Pylant, Vice President & General Sales Manager.

Nonda Sloan, Vice President & Controller.

Heather Carlton, Local Sales Manager.

Kevin Osgood, News Director.

Steve King, Chief Engineer.

Anna Messick, Program Director.

Lee Erickson, Production Manager.

Judy Cornelius, Creative Services Director.

Terry Robinson, Traffic Manager.

City of License: Huntsville. **Station DMA:** Huntsville-Decatur (Florence), AL.

Rank: 84.

Nielsen Data: Not available.

WHNT-TV
Ch. 19

Network Service: CBS.

Licensee: New York Times Management Services, 2202 N. Westshore Blvd., Suite 370, Tampa, FL 33607.

Studio: 200 Holmes Ave., Huntsville, AL 35801.

Mailing Address: Box 19, Huntsville, AL 35804.

Phone: 256-533-1919; 800-533-8819. **Fax:** 256-533-4503.

E-mail: tharon@whnt.com

Web Site: http://www.whnt19.com

Technical Facilities: Channel No. 19 (500-506 MHz). Authorized power: 1290-kw max. visual. Antenna: 1742-ft above av. terrain, 909-ft. above ground, 2513-ft. above sea level.

Latitude 34° 44' 19"
Longitude 86° 31' 56"

Transmitter: 960 Monte Sano Blvd., Huntsville.

Digital Facilities: Channel No. 59 (740-746 MHz). Power: 200-kw max. visual. Antenna: 1696-ft above av. terrain, 863-ft. above ground, 2468-ft. above sea level.

Latitude 34° 44' 19"
Longitude 86° 31' 56"

FCC Digital File Number: B MPCDT-20000210AAZ. Granted: January 29, 2001.

Note: Latitude and longitude coordinates shown are based on the North American Datum of 1927 (NAD 27) as currently required by the Mass Media Bureau of the FCC.

Satellite Earth Stations: Transmitter Harris; Scientific-Atlanta, 4.7-meter; Scientific-Atlanta, 7-meter; Scientific-Atlanta receivers.

News Services: NYT, AP.

Ownership: The New York Times Co. (Group Owner).

Began Operation: November 28, 1963. Sale to present owner by Charles Grisham & Tom Percer approved by FCC February 27, 1980 (Television Digest, Vol. 19:31).

Represented (sales): Continental Television Sales.

Represented (legal): Koteen & Naftain LLP.

Personnel:

Tharon Honeycutt, President & General Manager.

Stan Pylant, Vice President & General Sales Manager.

Nonda Sloan, Vice President & Business Manager.

Heather Calton Calton, Local Sales Manager.

Kevin Osgood, News Director.

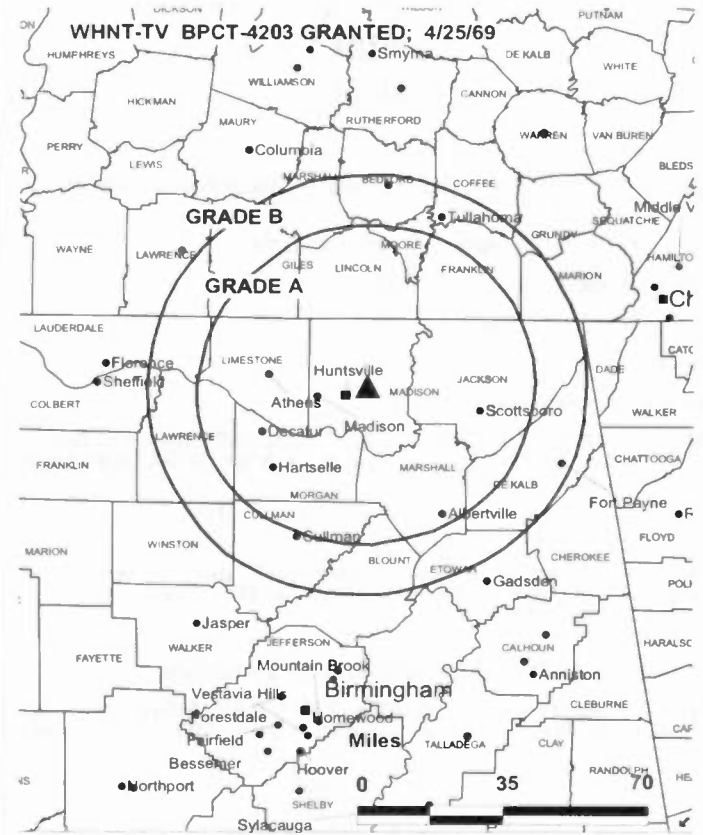
Steve King, Chief Engineer.

Anna Messick, Program Director.

Lee Erickson, Production Manager.

Judy Cornelius, Creative Services Director.

Terry Robinson, Traffic Manager.



© 2005 Warren Communications News

Highest 30 Sec. Rate: \$1000.

City of License: Huntsville. **Station DMA:** Huntsville-Decatur (Florence), AL.

Rank: 84.

Circulation © 2004 Nielsen. Coverage based on Nielsen study.

GrandTotal	Cable TV Households	Non-cable TV Households	Total TV Households
Estimated Station Totals *	291,670	177,600	469,270
Average Weekly Circulation (2004)	190,734	81,114	271,848
Average Daily Circulation (2004)			147,686
Station DMA Total	Cable TV Households	Non-cable TV Households	Total TV Households
Estimated Station Totals *	249,440	114,900	364,340
Average Weekly Circulation (2004)	176,291	70,349	246,640
Average Daily Circulation (2004)			135,978
Other DMA Total	Cable TV Households	Non-cable TV Households	Total TV Households
Estimated Station Totals *	42,230	62,700	104,930
Average Weekly Circulation (2004)	14,443	10,765	25,208
Average Daily Circulation (2004)			11,708

*Estimated station totals are sums of the Nielsen TV and Cable TV household estimates for each county in which the station registers viewing of more than 5% as per the Nielsen Survey Methods.

WZDX
Ch. 54

Network Service: FOX.

Licensee: Huntsville Television Acquisition Corp., 915 Middle River Dr., Suite 409, Fort Lauderdale, FL 33304.

Studio: 1309 N. Memorial Parkway, Huntsville, AL 35801.

Mailing Address: Box 3889, Huntsville, AL 35810.

Phone: 256-533-5454. **Fax:** 256-533-5315.

E-mail: gm@fox54.com

Web Site: http://www.fox54.com/

Technical Facilities: Channel No. 54 (710-716 MHz). Authorized power: 2240-kw visual, 224-kw aural. Antenna: 1690-ft above av. terrain, 1000-ft. above ground, 2460-ft. above sea level.

Latitude 34° 38' 11"
Longitude 86° 30' 42"

Holds CP for change to 2400-kw max. visual, 1699-ft above av. terrain, 906-ft. above ground, 2456-ft. above sea level; lat. 34° 44' 12", long. 86° 31' 59", BMPCT-20020708AAV.

Transmitter: 11000 Shawdee Lane, Green Mountain, S of Huntsville.

Digital Facilities: Channel No. 41 (632-638 MHz). Power: 360-kw max. visual. Antenna: 1883-ft above av. terrain, 1168-ft. above ground, 1467-ft. above sea level.

Latitude 34° 38' 00"
Longitude 86° 30' 47"

Note: Latitude and longitude coordinates shown are based on the North American Datum of 1927 (NAD 27) as currently required by the Mass Media Bureau of the FCC.

Ownership: Grant Broadcasting Stations (Group Owner).

Began Operation: April 4, 1985.

Represented (sales): Blair Television.

Represented (legal): Wilkinson, Barker & Knauer LLP.

Personnel:

Milton Grant, President & General Manager.

Rolfe Grover, General Sales Manager.

Christy Martin, Local Sales Manager.

Linda Jones, Program Manager.

Harry Wilkins, Engineering Director.

Gloria Johnson, Business Manager.

John Finley, Production Manager.

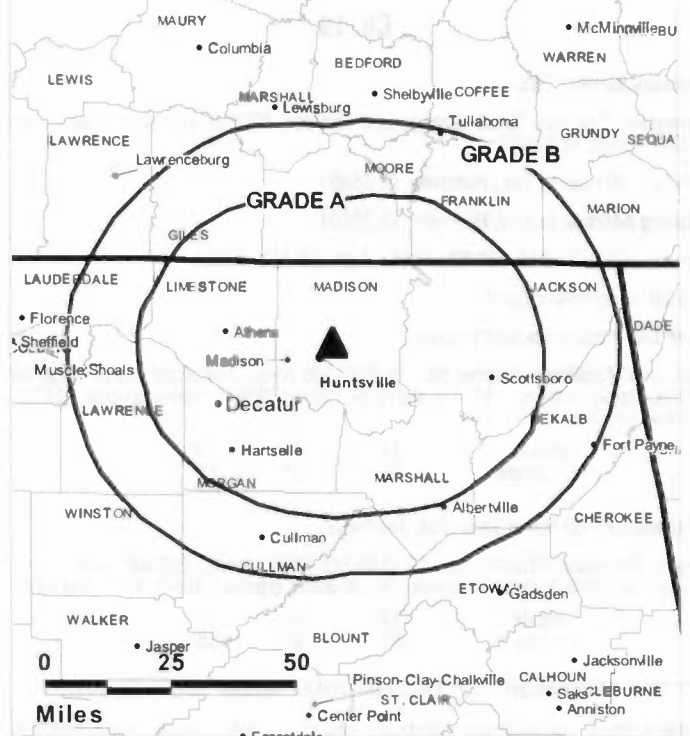
Patrick O'Connor, Traffic Manager.

Paul Imbrugullo, National Sales Manager.

Brett Brooks, Marketing & Program Director.

Highest 30 Sec. Rate: \$800.

WZDX BMPCT-20020708AAV GRANTED: 4/2/2003



© 2005 Warren Communications News

City of License: Huntsville. **Station OMA:** Huntsville-Decatur (Florence), AL.

Rank: 84.

Circulation © 2004 Nielsen. Coverage based on Nielsen study.

GrandTotal	Cable	Non-cable	Total
	TV Households	TV Households	TV Households
Estimated Station Totals *	274,760	153,540	428,300
Average Weekly Circulation (2004)	120,727	46,955	167,682
Average Daily Circulation (2004)			62,976
Station OMA Total			
	Cable	Non-cable	Total
	TV Households	TV Households	TV Households
Estimated Station Totals *	249,440	114,900	364,340
Average Weekly Circulation (2004)	115,533	42,447	157,980
Average Daily Circulation (2004)			59,031
Other DMA Total			
	Cable	Non-cable	Total
	TV Households	TV Households	TV Households
Estimated Station Totals *	25,320	38,640	63,960
Average Weekly Circulation (2004)	5,194	4,508	9,702
Average Daily Circulation (2004)			3,945

*Estimated station totals are sums of the Nielsen TV and Cable TV household estimates for each county in which the station registers viewing of more than 5% as per the Nielsen Survey Methods.

WZDX-DT
Ch. 41

Network Service: FOX.

Licensee: Huntsville Television Acquisition Corp., 915 Middle River Dr., Suite 409, Fort Lauderdale, FL 33304.

Studio: 1309 N. Memorial Pkwy., Huntsville, AL 35801.

Mailing Address: Box 3889, Huntsville, AL 35810.

Phone: 256-533-5454. **Fax:** 256-533-5315.

E-mail: gm@fox54.com

Web Site: <http://www.fox54.com/>

Technical Facilities: Channel No. 41 (632-638 MHz). Authorized power: 360-kw max. visual. Antenna: 1883-ft above av. terrain, 1168-ft. above ground, 1467-ft. above sea level.

Latitude	34°	38'	00"
Longitude	86°	30'	47"

Holds CP for change to 400-kw max. visual, 1699-ft above av. terrain, 906-ft. above ground, 1550-ft. above sea level; lat. 34° 44' 12", long. 86° 31' 59", BPCDT-19991027AAT.

Note: Latitude and longitude coordinates shown are based on the North American Datum of 1927 (NAD 27) as currently required by the Mass Media Bureau of the FCC.

Ownership: Grant Broadcasting Stations (Group Owner).

Began Operation: June 1, 2002. Standard Definition.

Represented (sales): Blair Television.

Represented (legal): Wilkinson, Barker & Knauer LLP.

Personnel:

Milton Grant, General Manager.

Rolfe Grover, General Sales Manager.

Christy Martin, Local Sales Manager.

Paul Imbragulo, National Sales Manager.

Harry Wilkins, Engineering Director.

Linda Jones, Program Manager.

Brett Brooks, Promotion Director.

Gloria Johnson, Business Manager.

Patrick O'Connor, Traffic Director.

John Finley, Production Manager.

City of License: Huntsville. **Station DMA:** Huntsville-Decatur (Florence), AL.

Rank: 84.

Nielsen Data: Not available.

WAAY-DT

Ch. 32

Network Service: ABC.

Licensee: Grapevine of Huntsville License Sub LLC, 7621 Little Ave., Suite 506, Charlotte, NC 28226.

Studio: 1000 Monte Sano Blvd., Huntsville, AL 35801.

Mailing Address: 1000 Monte Sano Blvd., Huntsville, AL 35801.

Phone: 256-533-3131. **Fax:** 256-533-6616.

E-mail: newsteam@waaytv.com

Web Site: <http://www.waaytv.com>

Technical Facilities: Channel No. 32 (578-584 MHz). Authorized power: 468-kw max. visual. Antenna: 1696-ft above av. terrain, 906-ft. above ground, 2454-ft. above sea level.

Latitude	34°	44'	12"
Longitude	86°	31'	59"

Holds CP for change to 1764-ft above av. terrain, 969-ft. above ground, 2522-ft. above sea level; BMPCDT-20040730ARJ.

Note: Latitude and longitude coordinates shown are based on the North American Datum of 1927 (NAD 27) as currently required by the Mass Media Bureau of the FCC.

Ownership: GOCOM Holdings LLC (Group Owner).

Began Operation: Station operating; no on-air date.

Represented (sales): Millennium Sales & Marketing.

Personnel:

Peter O'Brien, General Manager & National Sales Manager.

Chris Kidd, General & Local Sales Manager.

Al Carl, News Director.

Jim Bowman, Chief Engineer.

Kim Green, Business Manager.

David Keller, Program Director.

Ben Boles, Promotion & Marketing Director.

Robin Perry, Traffic Manager.

City of License: Huntsville. **Station DMA:** Huntsville-Decatur (Florence), AL.

Rank: 84.

Nielsen Data: Not available.

WAAY-TV
Ch. 31

Network Service: ABC.

Licensee: GOCOM of Huntsville License Sub LLC, 7621 Little Ave., Suite 506, Charlotte, NC 28226.

Studio: 1000 Monte Sano Blvd., Huntsville, AL 35801.

Mailing Address: 1000 Monte Sano Blvd., Huntsville, AL 35801.

Phone: 256-533-3131. **Fax:** 256-533-6616.

E-mail: newsteam@waaytv.com

Web Site: http://www.waaytv.com

Technical Facilities: Channel No. 31 (572-578 MHz). Authorized power: 674.53-kw visual, 75.68-kw aural. Antenna: 1792-ft above av. terrain, 999-ft. above ground, 2549-ft. above sea level.

Latitude 34° 44' 15"
Longitude 86° 32' 02"

Holds CP for change to 1120-kw max. visual, 1772-ft above av. terrain, 968-ft. above ground, 2523-ft. above sea level; BPCT-20020508AAF.

Transmitter: 1000 Monte Sano Blvd., Huntsville.

Digital Facilities: Channel No. 32 (578-584 MHz). Power: 468-kw max. visual. Antenna: 1696-ft above av. terrain, 906-ft. above ground, 2454-ft. above sea level.

Latitude 34° 44' 12"
Longitude 86° 31' 59"

FCC Digital File Number: BPCDT-19991101AGT. Granted: August 16, 2004.

Note: Latitude and longitude coordinates shown are based on the North American Datum of 1927 (NAD 27) as currently required by the Mass Media Bureau of the FCC.

Multichannel TV Sound: Stereo and separate audio program.

Satellite Earth Stations: RCA, Ku-band; Andrew, 3-meter; Andrew, 7-meter; Avantek, RCA receivers.

News Services: NIWS, AP, ABC NewsOne.

Ownership: GOCOM Holdings LLC (Group Owner).

Began Operation: August 1, 1959. Sale to Smith Broadcasting Inc. by P. T. Gunn, James R. Cleary & Associates approved by FCC November 13, 1963 (Television Digest, Vol. 3:30). Sale to Grapevine Communications Inc. from Smith Broadcasting Inc. approved by FCC July 19, 1999. (Vol. 39:21). Merger with GOCOM Communications LLC approved by FCC November 1, 1999.

Represented (sales): Millennium Sales & Marketing.

Represented (legal): Cohn & Marks.

Represented (engineering): Carl T. Jones Corp.

Personnel:

Peter O'Brien, General Manager & National Sales Manager.

Chris Kidd, General & Local Sales Manager.

Al Carl, News Director.

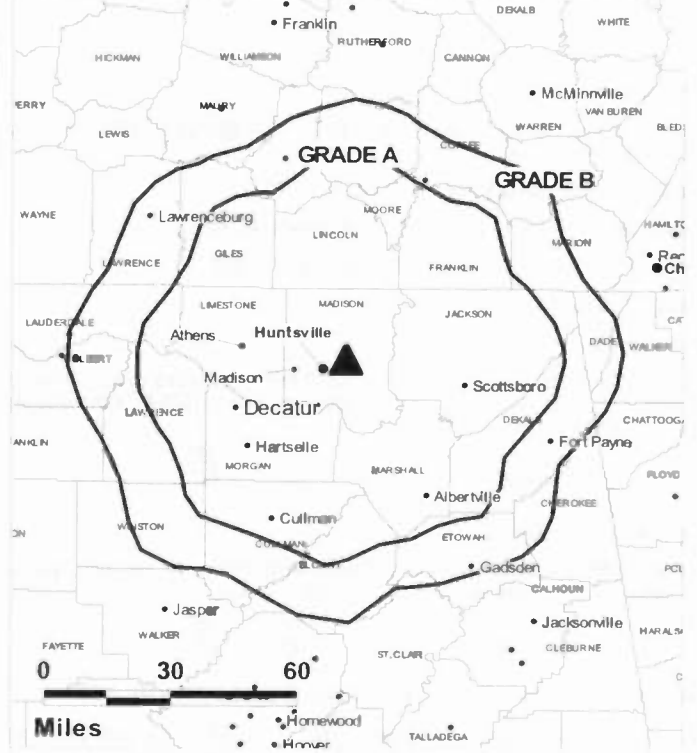
Jim Bowman, Chief Engineer.

Kim Greene, Business Manager.

David Keller, Program Director.

Ben Boles, Promotion & Marketing Director.

WAAY-TV BPCT-20020508AAF GRANTED: 7/3/2002



© 2005 Warren Communications News

Robin Perry, Traffic Manager.

Rates: On request.

City of License: Huntsville. **Station DMA:** Huntsville-Decatur (Florence), AL.

Rank: 84.

Circulation © 2004 Nielsen. Coverage based on Nielsen study.

GrandTotal	Cable TV Households	Non-cable TV Households	Total TV Households
Estimated Station Totals *	302,520	151,950	454,470
Average Weekly Circulation (2004)	169,339	56,106	225,445
Average Daily Circulation (2004)			98,243
Station OMA Total	Cable TV Households	Non-cable TV Households	Total TV Households
Estimated Station Totals *	249,440	114,900	364,340
Average Weekly Circulation (2004)	154,371	51,039	205,410
Average Daily Circulation (2004)			90,581
Other OMA Total	Cable TV Households	Non-cable TV Households	Total TV Households
Estimated Station Totals *	53,080	37,050	90,130
Average Weekly Circulation (2004)	14,968	5,067	20,035
Average Daily Circulation (2004)			7,662

*Estimated station totals are sums of the Nielsen TV and Cable TV household estimates for each county in which the station registers viewing of more than 5% as per the Nielsen Survey Methods.

WAFF
Ch. 48

Network Service: NBC.

Licensee: Raycom America License Subsidiary LLC, 201 Monroe St., 20th Floor, RSA Tower, Montgomery, AL 36104.

Studio: 1414 N. Memorial Pkwy., Huntsville, AL 35801.

Mailing Address: 1414 N. Memorial Pkwy., Huntsville, AL 35801.

Phone: 256-533-4848; 256-533-6397. Fax: 256-533-1337.

E-mail: dstafford@waff.com

Web Site: http://www.waff.com

Technical Facilities: Channel No. 48 (674-680 MHz). Authorized power: 1170-kw visual, 117-kw aural. Antenna: 1900-ft above av. terrain, 1526-ft. above ground, 2678-ft. above sea level.

Latitude 34° 42' 39"
Longitude 86° 32' 07"

Transmitter: 5000 Governors Dr.

Digital Facilities: Channel No. 49 (680-686 MHz). Power: 41-kw max. visual. Antenna: 1811-ft above av. terrain, 1415-ft. above ground.

Latitude 34° 42' 39"
Longitude 86° 32' 07"

FCC Digital File Number: BPCDT-19991028ADA. Granted: October 01, 2002.

Note: Latitude and longitude coordinates shown are based on the North American Datum of 1927 (NAD 27) as currently required by the Mass Media Bureau of the FCC.

Satellite Earth Stations: Transmitter RCA; Harris, 3-meter Ku-band; M/A-Com, 3.7-meter C-band; Scientific-Atlanta, 4.5-meter Ku-band; ADM, 6.1-meter C-band; Harris, 8-meter Ku-band; Harris, Avcom, M/A-Com, Kavouras receivers.

News Service: AP.

Ownership: Raycom Media Inc. (Group Owner).

Began Operation: July 4, 1954. Sale to present owner by AFLAC Inc. approved by FCC March 21, 1997. Sale to AFLAC Inc. by International TV Corp. approved by FCC May 16, 1978. Sale to International TV Corp. by Frank Whisenant, et al., approved by FCC October 24, 1974.

Represented (sales): Harrington, Righter & Parsons Inc.

Represented (legal): Schnader, Harrison, Segal & Lewis.

Represented (engineering): du Treil, Lundin & Rackley Inc.

Personnel:

Lee Meredith, Vice President & General Manager.

Dale Stafford, General Sales Manager.

Shirley Fordham, Local Sales Manager.

Susan Craft, National & Regional Sales Manager.

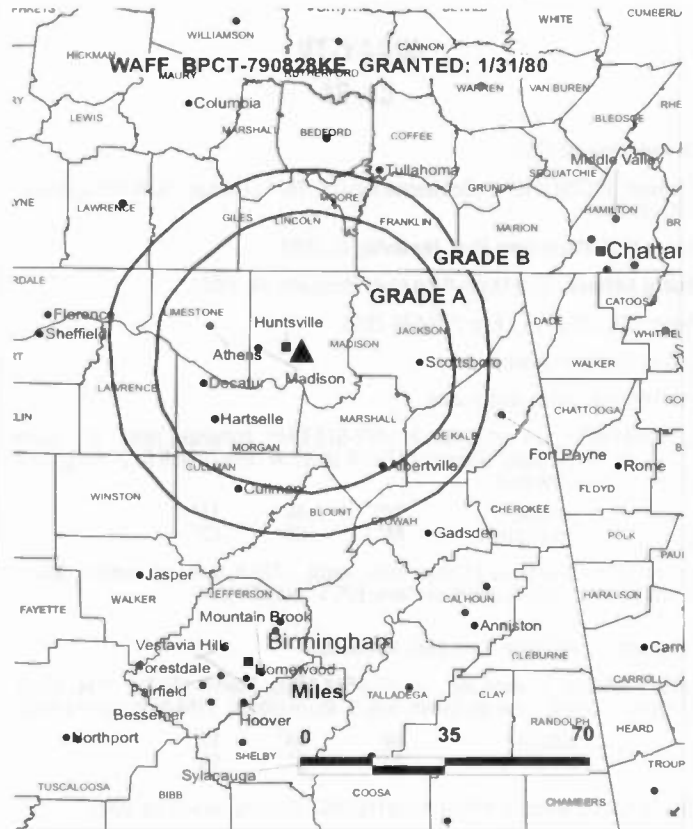
Tracy Gallien-Rogers, News Director.

J. T. Harriman, Director of Engineering.

Cheryl Browder, Business Manager.

Leigh Smith, Programming Director.

Becky Nichols, Marketing & Promotion Director.



© 2005 Warren Communications News

Bud Gambrell, Production Manager.

Highest 30 Sec. Rate: \$6500.

City of License: Huntsville. Station DMA: Huntsville-Decatur (Florence), AL.

Rank: 84.

Circulation © 2004 Nielsen. Coverage based on Nielsen study.

GrandTotal	Cable TV Households	Non-cable TV Households	Total TV Households
Estimated Station Totals *	329,070	170,260	499,330
Average Weekly Circulation (2004)	198,464	66,671	265,135
Average Daily Circulation (2004)			141,728
Station OMA Total	Cable TV Households	Non-cable TV Households	Total TV Households
Estimated Station Totals *	249,440	114,900	364,340
Average Weekly Circulation (2004)	176,881	59,839	236,720
Average Daily Circulation (2004)			130,095
Other OMA Total	Cable TV Households	Non-cable TV Households	Total TV Households
Estimated Station Totals *	79,630	55,360	134,990
Average Weekly Circulation (2004)	21,583	6,832	28,415
Average Daily Circulation (2004)			11,633

*Estimated station totals are sums of the Nielsen TV and Cable TV household estimates for each county in which the station registers viewing of more than 5% as per the Nielsen Survey Methods.

WAFF-DT
Ch. 49

Network Service: NBC.

Licensee: Raycom America License Subsidiary LLC, 201 Monroe St., 20th Floor, RSA Tower, Montgomery, AL 36104.

Studio: 1414 N. Memorial Pkwy, Huntsville, AL 35801.

Mailing Address: 1414 N. Memorial Pkwy., Huntsville, AL 35801.

Phone: 256-533-4848; 256-533-6397. **Fax:** 256-533-1337.

E-mail: lmeredith@waff.com; dstafford@waff.com

Web Site: <http://www.waff.com>

Technical Facilities: Channel No. 49 (680-686 MHz). Authorized power: 41-kw max. visual. Antenna: 1811-ft above av. terrain, 1415-ft. above ground.

Latitude	34°	42'	39"
Longitude	86°	32'	07"

Note: Latitude and longitude coordinates shown are based on the North American Datum of 1927 (NAD 27) as currently required by the Mass Media Bureau of the FCC.

Multichannel TV Sound: Stereo only.

Ownership: Raycom Media Inc. (Group Owner).

Began Operation: October 1, 2002.

Represented (sales): HRP.

Personnel:

Lee Meredith, Vice President & General Manager.

Dale Stafford, General Sales Manager.

Shirley Fordham, Local Sales Manager.

Susan Craft, National & Regional Sales Manager.

Tracy Gallien-Rogers, News Director.

J.T. Harriman, Engineering Director.

Cheryl Browder, Business Manager.

Leigh Smith, Programming Director.

Becky Nichols, Marketing & Promotion Director.

Bud Gambrell, Production Manager.

City of License: Huntsville. **Station DMA:** Huntsville-Decatur (Florence), AL.

Rank: 84.

Nielsen Data: Not available.

Alabama — Mobile

WALA-DT

Ch. 9

Network Service: FOX.

Licensee: Emmis Television License LLC, One Emmis Plaza, 40 Monument Circle, Suite 700, Indianapolis, In 46204.

Studio: 1501 Satchel Paige Dr., Mobile, AL 36606.

Mailing Address: 1501 Satchel Paige Dr., Mobile, AL 36606.

Phone: 251-434-1010. **Fax:** 251-434-1073.

E-mail: bcashen@wala.emmis.com; bfrancis@wala.emmis.com

Web Site: <http://www.fox10tv.com>

Technical Facilities: Channel No. 9 (186-192 MHz). Authorized power: 124-kw max. visual. Antenna: 1135-ft above av. terrain, 1047-ft. above ground.

Latitude	30°	41'	17"
Longitude	87°	47'	54"

Note: Latitude and longitude coordinates shown are based on the North American Datum of 1927 (NAD 27) as currently required by the Mass Media Bureau of the FCC.

Ownership: Emmis Communications Corp. (Group Owner).

Began Operation: October 1, 2000. Operating under Special Temporary Authority at 16.7-kw max. visual.

Represented (sales): TeleRep Inc.

Personnel:

Vanessa Oubre, Vice President & General Manager.

Bebe Talley-Francis, General Sales Manager.

Faye Olensky, Local Sales Manager.

Mike Kelly, National Sales Manager.

Bob Cashen, News Director.

Roland Fields, Chief Engineer & Production Manager.

Barry Cooney, Business Manager.

Dave Ward, Program Manager.

Kristen Mosley, Promotion Director.

Larry Pate, Research Director.

Marsha Pruss, Traffic Manager.

City of License: Mobile.

Station DMA: Mobile, AL-Pensacola (Fort Walton Beach), FL. **Rank:** 63.

Nielsen Data: Not available.

WALA-TV
Ch. 10

Network Service: FOX.

Licensee: Emmis Television License LLC, One Emmis Plaza, 40 Monument Circle, Suite 700, Indianapolis, IN 46204.

Studio: 1501 Satchell Paige Dr., Mobile, AL 36606.

Mailing Address: 1401 Statchell Palge Dr., Mobbile, AL 36606.

Phone: 251-434-1010. **Fax:** 251-434-1073.

E-mail: bfrancis@wala.emmis.com; bcashen@wala.emmis.com

Web Site: http://www.fox10tv.com

Technical Facilities: Channel No. 10 (192-198 MHz). Authorized power: 316-kw visual, 45.7-kw aural. Antenna: 1246-ft above av. terrain, 1197-ft. above ground, 1397-ft. above sea level.

Latitude 30° 41' 16.02"
Longitude 87° 47' 53.57"

Holds CP for change to 1250-ft above av. terrain, 1122-ft. above ground, 1401-ft. above sea level; BPCT-19990201LR.

Transmitter: 16-mi. E of Mobile.

Digital Facilities: Channel No. 9 (186-192 MHz). Power: 124-kw max. visual. Antenna: 1135-ft above av. terrain, 1047-ft. above ground.

Latitude 30° 41' 17"
Longitude 87° 47' 54"

FCC Digital File Number: BPCDT-19991028AEO. Granted: February 28, 2002.

Note: Latitude and longitude coordinates shown are based on the North American Datum of 1927 (NAD 27) as currently required by the Mass Media Bureau of the FCC.

News Services: UPI, AP.

Ownership: Emmis Communications Corp. (Group Owner).

Began Operation: January 14, 1953. Sale to present owner by Silver King approved by FCC June 23, 1998 (Television Digest, Vol. 38:14). Sale to Silver King approved by FCC August 16, 1996. Sale to SF Broadcasting by Bumham Broadcasting approved by FCC August 17, 1995 (Vol. 34:35, 50; 35:35). Sale to Bumham Broadcasting approved April 26, 1989 (Vol. 29:7, 9). Sale to Knight-Ridder by Gannett Broadcasting Group following purchase of Evening News Assn. approved by FCC January 13, 1986 (Vol. 25:46; 26:3). Previous sale by Roywood Corp. approved by FCC October 31, 1969 (Vol. 9:15, 44). Sale to Roywood by W. O. Pape approved by FCC November 5, 1964 (Vol. 4:32, 48).

Represented (sales): TeleRep Inc.

Represented (legal): Shaw Pittman.

Personnel:

Vanessa Oubre, Vice President & General Manager.

Bebe Talley-Francis, General Sales Manager.

Faye Olensky, Local Sales Manager.

Mike Kelly, National Sales Manager.

Bob Cashen, News Director.

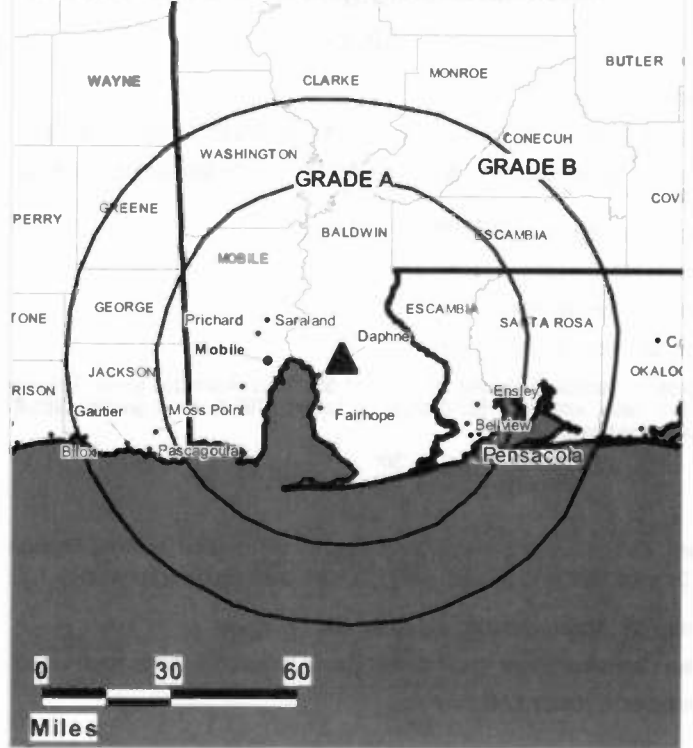
Roland Fields, Chief Engineer & Production Manager.

Barry Cooney, Business Manager.

Dave Ward, Program Manager.

Kristen Mosley, Promotion & Creative Services Director.

WALA-TV BPCT-19990201LR GRANTED: 2/18/2000



© 2005 Warren Communications News

Larry Pate, Research Director.

Marsha Pruss, Traffic Manager.

Rates: On request.

City of License: Mobile.

Station DMA: Mobile, AL-Pensacola (Fort Walton Beach), FL. Rank: 63.

Circulation © 2004 Nielsen. Coverage based on Nielsen study.

GrandTotal	Cable TV Households	Non-cable TV Households	Total TV Households
Estimated Station Totals *	457,770	144,630	602,400
Average Weekly Circulation (2004)	250,751	70,721	321,472
Average Daily Circulation (2004)			148,274
Station DMA Total	Cable TV Households	Non-cable TV Households	Total TV Households
Estimated Station Totals *	359,220	121,490	480,710
Average Weekly Circulation (2004)	226,744	66,468	293,212
Average Daily Circulation (2004)			138,517
Other DMA Total	Cable TV Households	Non-cable TV Households	Total TV Households
Estimated Station Totals *	98,550	23,140	121,690
Average Weekly Circulation (2004)	24,007	4,253	28,260
Average Daily Circulation (2004)			9,757

*Estimated station totals are sums of the Nielsen TV and Cable TV household estimates for each county in which the station registers viewing of more than 5% as per the Nielsen Survey Methods.

WKRG-DT
Ch. 27

Network Service: CBS.

Grantee: Media General Broadcasting Inc., 333 E. Franklin St., Richmond, VA 23219.

Studios: 555 Broadcast Dr., Mobile, AL 36606; 1410 N. McKenzie St., Foley, AL 36535.

Mailing Address: Box 160587, Mobile, AL 36616.

Phone: 251-479-5555. **Fax:** 251-473-8130.

E-mail: scosgrove@wkrq.com

Web Site: <http://www.wkrq.com>

Technical Facilities: Channel No. 27 (548-554 MHz). Authorized power: 1000-kw max. visual. Antenna: 1827-ft above av. terrain, 1795-ft. above ground, 1965-ft. above sea level.

Latitude	30°	41'	20"
Longitude	87°	49'	49"

Note: Latitude and longitude coordinates shown are based on the North American Datum of 1927 (NAD 27) as currently required by the Mass Media Bureau of the FCC.

Ownership: Media General Inc. (Group Owner).

Began Operation: Station operating under Special Temporary Authority; no on-air date.

Represented (sales): MMT Sales Inc.

Represented (legal): Dow, Lohnes & Albertson PLLC.

Personnel:

Joe Goleniowski, General Manager.

Dave Mooney, Operations.

Warren Fiihr, General Sales Manager.

Sue Cosgrove-Janssen, Local Sales Manager.

Mark Bunting, National Sales Manager.

Dan Cates, News Director.

Jim Richardson, Chief Engineer.

Patrice Gultter, Business Manager.

Venetia Rainer, Program & Human Resources Director.

Cindy Peters, Research Director.

Robin Delaney, Creative Services & Production Director.

Beverly Hartman, Traffic Manager.

Deborah Kennedy, Community Affairs Director.

City of License: Mobile.

Station DMA: Mobile, AL-Pensacola (Fort Walton Beach), FL. **Rank:** 63.

Nielsen Data: Not available.

Alabama — Mobile

WKRG-TV Ch. 5

Network Service: CBS.

Licensee: Media General Broadcasting of South Carolina Holdings, Inc., 333 E. Franklin St., Richmond, VA 23219.

Studios: 1410 N. McKenzie St., Foley, AL 36535; 555 Broadcast Dr., Mobile, AL 36606.

Mailing Address: Box 160587, Mobile, AL 36616.

Phone: 251-479-5555. **Fax:** 251-473-8130.

E-mail: scosgrove@wkrq.com

Web Site: http://www.wkrq.com

Technical Facilities: Channel No. 5 (76-82 MHz). Authorized power: 100-kw visual, 20-kw aural. Antenna: 1906-ft above av. terrain, 1879-ft. above ground, 2049-ft. above sea level.

Latitude 30° 41' 19.6"
Longitude 87° 49' 49.4"

Transmitter: 0.8-mi. N of Hwy. 31, 1.5-mi. NE of intersection with Hwy. 181.

Digital Facilities: Channel No. 27 (548-554 MHz). Power: 1000-kw max. visual. Antenna: 1827-ft above av. terrain, 1795-ft. above ground, 1965-ft. above sea level.

Latitude 30° 41' 20"
Longitude 87° 49' 49"

FCC Digital File Number: BMPCDT-20000501AGH. Granted: February 22, 2001.

Note: Latitude and longitude coordinates shown are based on the North American Datum of 1927 (NAD 27) as currently required by the Mass Media Bureau of the FCC.

Multichannel TV Sound: Stereo only.

Satellite Earth Stations: Transmitter RCA; Simulcast, 7-meter C-band; Scientific-Atlanta, 7-meter C-band.

News Services: CNN Newsource, CBS Newspath, AP.

Ownership: Media General Inc. (Group Owner).

Began Operation: August 29, 1955. Sale to present owner by Spartan Communications Inc. approved by FCC March 22, 2000. Sale to Spartan Communications Inc. by WKRG-TV Inc. approved by FCC March 24, 1998. Sale of 50% to Giddens (WKRG-TV Inc.) by Mobile Register and Press approved by FCC September 28, 1966 (Television Digest, Vol. 6:40). Sale to co-equal owners Giddens Television Inc. & Mobile Register & Press, group in which Kenneth R. Giddens had 20% interest, approved by FCC February 20, 1958 (Vol. 13:46; 14:8).

Represented (sales): MMT Sales Inc.

Represented (legal): Dow, Lohnes & Albertson PLLC.

Represented (engineering): Edward F. Lorentz & Associates.

Personnel:

Joe Goleniowski, Vice President & General Manager.

Dave Mooney, Operations.

Warren Fiihr, General Sales Manager.

Sue Cosgrove-Janssen, Local Sales Manager.

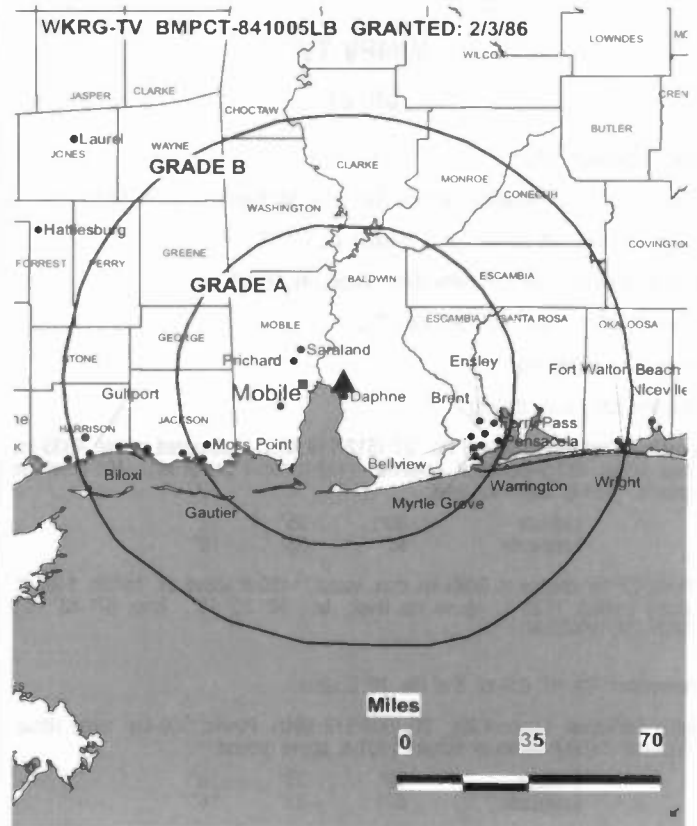
Mark Bunting, National Sales Manager.

Dan Cates, News Director.

Jim Richardson, Chief Engineer.

Patrice Gunter, Business Manager.

Venetia Rainer, Program & Human Resources Director.



© 2005 Warren Communications News

Cindy Peters, Research Director.

Robin DeLaney, Creative Services & Production Director.

Beverly Hartman, Traffic Manager.

Deborah Kennedy, Community Affairs Director.

Rates: On request.

City of License: Mobile.

Station DMA: Mobile, AL-Pensacola (Fort Walton Beach), FL. Rank: 63.

Circulation © 2004 Nielsen. Coverage based on Nielsen study.

GrandTotal	Cable TV Households	Non-cable TV Households	Total TV Households
Estimated Station Totals *	492,430	168,800	661,230
Average Weekly Circulation (2004)	294,815	80,713	375,528
Average Daily Circulation (2004)			185,746
Station DMA Total	Cable TV Households	Non-cable TV Households	Total TV Households
Estimated Station Totals *	359,220	121,490	480,710
Average Weekly Circulation (2004)	244,279	71,264	315,543
Average Daily Circulation (2004)			162,085
Other DMA Total	Cable TV Households	Non-cable TV Households	Total TV Households
Estimated Station Totals *	133,210	47,310	180,520
Average Weekly Circulation (2004)	50,536	9,449	59,985
Average Daily Circulation (2004)			23,661

*Estimated station totals are sums of the Nielsen TV and Cable TV household estimates for each county in which the station registers viewing of more than 5% as per the Nielsen Survey Methods.

WMPV-TV
Ch. 21

Network Service: TBN.

Licensee: Trinity Broadcasting Network Inc., 2442 Michelle Dr., Tustin, CA 92780.

Studio: 1668 W. I-65 Service Rd. S., Mobile, AL 36693.

Mailing Address: 1668 S. Beltline Hwy., Mobile, AL 36693.

Phone: 251-661-2101. **Fax:** 251-661-7121.

E-mail: wmpv@tbn.org

Web Site: http://www.tbn.org

Technical Facilities: Channel No. 21 (512-518 MHz). Authorized power: 4335-kw max. visual, 433.5-kw aural. Antenna: 1428-ft above av. terrain, 1401-ft. above ground, 1534-ft. above sea level.

Latitude 30° 35' 18"
Longitude 87° 33' 16"

Holds CP for change to 3083-kw max. visual, 1430-ft above av. terrain, 1401-ft. above ground, 1535-ft. above sea level; lat. 30° 35' 18", long. 87° 33' 16", BPCT-20010905AAD.

Transmitter: Rte. 87, 0.9-mi. S of Rte. 10, Elsanor.

Digital Facilities: Channel No. 20 (506-512 MHz). Power: 500-kw max. visual. Antenna: 1430-ft above av. terrain, 1401-ft. above ground.

Latitude 30° 35' 18"
Longitude 87° 33' 16"

FCC Digital File Number: BPCDT-19991101AHY. Granted: January 15, 2002.

Note: Latitude and longitude coordinates shown are based on the North American Datum of 1927 (NAD 27) as currently required by the Mass Media Bureau of the FCC.

Satellite Earth Stations: Transmitter Townsend; Microdyne, ; Scientific-Atlanta, 4.6-meter C-band; AFC, 5-meter C-band.

Ownership: Trinity Broadcasting Network Inc. (Group Owner).

Began Operation: December 15, 1985. Sale to Sonlight Broadcasting Systems Inc. by Doyle Brunson approved by FCC July 27, 1989. Sale to All American TV Inc. by Sonlight approved by FCC May 16, 1997. Sale to present owner by All American TV Inc. approved by FCC May 8, 2000.

Represented (legal): Shaw Pittman.

Personnel:

Linda Daniels-Dixon, General Manager.

Alvin Goins, Chief Engineer.

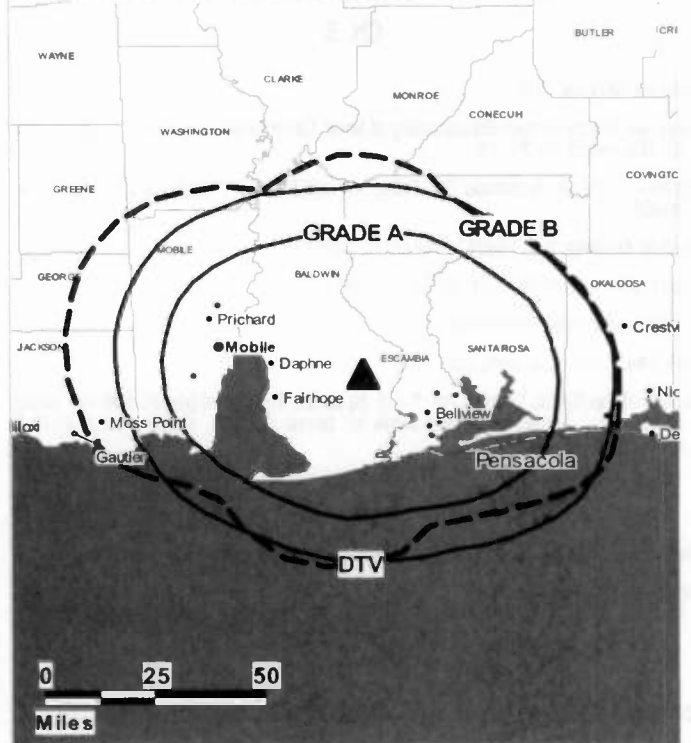
Latrynnda Cunningham, Chief Financial Officer.

Heather McCollum, Program Director.

Joseph Mass, Traffic Manager.

Rates: On request.

WMPV-TV BPCT-20010905AAD GRANTED: 6/30/2003



© 2005 Warren Communications News

City of License: Mobile.

Station DMA: Mobile, AL-Pensacola (Fort Walton Beach), FL. Rank: 63.

Circulation © 2004 Nielsen. Coverage based on Nielsen study.

GrandTotal	Cable TV Households	Non-cable TV Households	Total TV Households
Estimated Station Totals *	286,940	92,540	379,480
Average Weekly Circulation (2004)	23,339	8,185	31,524
Average Daily Circulation (2004)			10,482
Station OMA Total	Cable TV Households	Non-cable TV Households	Total TV Households
Estimated Station Totals *	286,320	92,540	378,860
Average Weekly Circulation (2004)	23,299	8,185	31,484
Average Daily Circulation (2004)			10,480
Other OMA Total	Cable TV Households	Non-cable TV Households	Total TV Households
Estimated Station Totals *	620	0	620
Average Weekly Circulation (2004)	40	0	40
Average Daily Circulation (2004)			2

*Estimated station totals are sums of the Nielsen TV and Cable TV household estimates for each county in which the station registers viewing of more than 5% as per the Nielsen Survey Methods.

WPMI-DT
Ch. 47

Network Service: NBC.

Licensee: Clear Channel Broadcasting Licenses Inc., 2625 S. Memorial Dr., Suite A, Tulsa, OK 74129.

Studios: 6485 Pensacola Blvd., Pensacola, FL 32505; 661 Azalea Rd., Mobile, AL 36609.

Mailing Address: 661 Azalea Rd., Mobile, AL 36609.

Phone: 251-602-1500 (Mobile); 850-476-1508 (Pensacola).

Fax: 251-602-1547 (Mobile).

E-mail: manager@wpmi.com

Web Site: <http://www.wpmi.com>

Technical Facilities: Channel No. 47 (668-674 MHz). Authorized power: 1000-kw max. visual. Antenna: 1831-ft above av. terrain, 1831-ft. above ground.

Latitude	30°	36'	40"
Longitude	86°	36'	27"

Note: Latitude and longitude coordinates shown are based on the North American Datum of 1927 (NAD 27) as currently required by the Mass Media Bureau of the FCC.

Ownership: Clear Channel Communications Inc. (Group Owner).

Began Operation: April 30, 2002. High Definition.

Represented (sales): Millennium Sales & Marketing.

Personnel:

Sharon Moloney, General Manager.

Chris Kalifeh, General Sales Manager.

Rick Phillips, Local Sales Manager.

Bob Herron, National Sales Manager.

Joe Raia, News Director.

Tim Reid, Chief Engineer.

Pam Seals, Business Manager.

Shari Serwin, Programming Director.

Jean Stanley, Marketing Director.

Tim Woodward, Creative Services Director.

Michelle Ritter, Special Events Director.

City of License: Mobile.

Station DMA: Mobile, AL-Pensacola (Fort Walton Beach), FL. **Rank:** 63.

Nielsen Data: Not available.

WPMI-TV
(formerly WPMI)
Ch. 15

Network Service: NBC.

Licensee: Clear Channel Broadcasting Licenses Inc., 2625 S. Memorial Dr., Suite A, Tulsa, OK 74129.

Studios: 6485 Pensacola Blvd., Pensacola, FL 32505; 661 Azalea Rd., Mobile, AL 36609.

Mailing Address: 661 Azalea Rd., Mobile, AL 36609.

Phone: 251-602-1500 (Mobile); 850-476-1508 (Pensacola).

Fax: 251-602-1547 (Mobile).

E-mail: manager@wpmi.com

Web Site: http://www.wpmi.com

Technical Facilities: Channel No. 15 (476-482 MHz). Authorized power: 5000-kw max. & 1309-kw horizontal visual, 500-kw & 130.9-kw horizontal aural. Antenna: 1706-ft above av. terrain, 1707-ft. above ground, 1849-ft. above sea level.

Latitude 30° 37' 35"
Longitude 87° 38' 50"

Requests CP for change to 1709-ft above av. terrain, 1676-ft. above ground, 1818-ft. above sea level; BPCT-20040106AAT.

Transmitter: 5.6-mi. E of Loxley.

Digital Facilities: Channel No. 47 (668-674 MHz). Power: 1000-kw max. visual. Antenna: 1831-ft above av. terrain, 1831-ft. above ground.

Latitude 30° 36' 40"
Longitude 86° 36' 27"

FCC Digital File Number: BMPCDT-20010213ABQ. Granted: June 04, 2001.

Note: Latitude and longitude coordinates shown are based on the North American Datum of 1927 (NAD 27) as currently required by the Mass Media Bureau of the FCC.

Satellite Earth Stations: Transmitter Comark; Vertex, 4.5-meter Ku-band; Comtech, 5-meter C-band; United Satellite Systems, Scientific-Atlanta, Pinzone, M/A-Com receivers.

Ownership: Clear Channel Communications Inc. (Group Owner).

Began Operation: March 12, 1982. Sale to present owner by MERC Communications Corp., et al., approved by FCC December 8, 1988. Previous sale by Roy L. Hess, et al., approved by FCC September 26, 1985 (Television Digest, Vol. 25:32).

Represented (sales): Millennium Sales & Marketing.

Personnel:

Sharon Moloney, General Manager.

Chris Kallfeh, General Sales Manager.

Bob Herron, National Sales Manager.

Shari Serwin, Program Director.

Tim Reid, Chief Engineer.

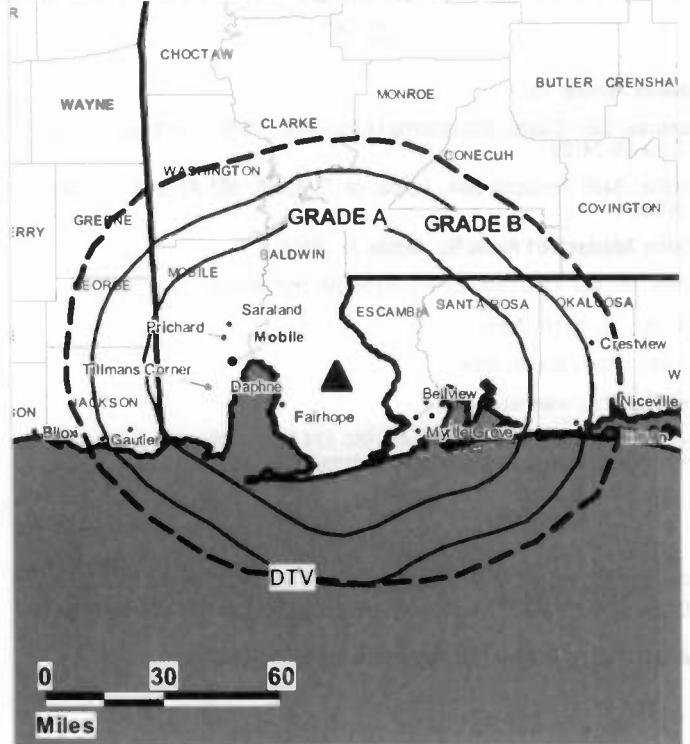
Joe Raia, News Director.

Jean Stanley, Marketing Director.

Pam Seals, Business Manager.

Tim Woodward, Creative Services Director.

WPMI-TV BPCT-20040106AAT GRANTED: 1/7/2004



© 2005 Warren Communications News

Rick Phillips, Local Sales Manager.

Michelle Ritter, Special Events Director.

Highest 30 Sec. Rate: \$200.

City of License: Mobile.

Station DMA: Mobile, AL-Pensacola (Fort Walton Beach), FL. Rank: 63.

Circulation © 2004 Nielsen. Coverage based on Nielsen study.

GrandTotal	Cable TV Households	Non-cable TV Households	Total TV Households
Estimated Station Totals *	407,860	139,710	547,570
Average Weekly Circulation (2004)	241,772	69,232	311,004
Average Daily Circulation (2004)			152,309
Station OMA Total	Cable TV Households	Non-cable TV Households	Total TV Households
Estimated Station Totals *	359,220	121,490	480,710
Average Weekly Circulation (2004)	225,764	65,533	291,297
Average Daily Circulation (2004)			145,086
Other OMA Total	Cable TV Households	Non-cable TV Households	Total TV Households
Estimated Station Totals *	48,640	18,220	66,860
Average Weekly Circulation (2004)	16,008	3,699	19,707
Average Daily Circulation (2004)			7,223

*Estimated station totals are sums of the Nielsen TV and Cable TV household estimates for each county in which the station registers viewing of more than 5% as per the Nielsen Survey Methods.

WCOV-DT

Ch. 16

Network Service: FOX.

Licensee: Woods Communications Corp., One WCOV Ave., Montgomery, AL 36111.

Studio: One WCOV Ave., Montgomery, AL 36111.

Mailing Address: One WCOV Ave., Montgomery, AL 36111.

Phone: 334-288-7020. **Fax:** 334-288-5414.

E-mail: info@wcov.com

Web Site: http://www.wcov.com

Technical Facilities: Channel No. 16 (482-488 MHz). Authorized power: 1000-kw max. visual. Antenna: 1699-ft above av. terrain, 1631-ft. above ground, 2162-ft. above sea level.

Latitude	31°	58'	28"
Longitude	86°	09'	44"

Transmitter: Grady.

Note: Latitude and longitude coordinates shown are based on the North American Datum of 1927 (NAD 27) as currently required by the Mass Media Bureau of the FCC.

Ownership: Woods Communications Corp. (Group Owner).

Began Operation: Standard Definition. Station operating; no on-air date.

Represented (sales): Millennium Sales & Marketing.

Represented (legal): Shalins & Peltzman.

Represented (engineering): Cohen, Dippell & Everst.

Personnel:

David Woods, General Manager.

Marc Stover, Local Sales Manager.

Glenn Rolston, National Sales Manager.

Phil Witt, Chief Engineer.

Kathy VanLandingham, Business Manager.

Scott Morrison, Program & Promotion Director.

Shaun Sydenham, Production Manager.

Mary Coleman, Traffic Manager.

Peggy James, Human Resources Director.

Highest 30 Sec. Rate: \$2500.

City of License: Montgomery. **Station DMA:** Montgomery-Selma, AL. **Rank:** 113.

Nielsen Data: Not available.

WCOV-TV
Ch. 20

Network Service: FOX.

Licensee: Woods Communications Corp., One WCOV Ave., Montgomery, AL 36111.

Studio: One WCOV Ave., Montgomery, AL 36111.

Mailing Address: One WCOV Ave., Montgomery, AL 36111.

Phone: 334-288-7020. **Fax:** 334-288-5414.

E-mail: info@wcov.com

Web Site: http://www.wcov.com

Technical Facilities: Channel No. 20 (506-512 MHz). Authorized power: 617-kw max. & 550-kw horizontal visual, 122-kw & 110-kw horizontal aural. Antenna: 740-ft above av. terrain, 793-ft. above ground, 999-ft. above sea level.

Latitude 32° 20' 06"
Longitude 86° 17' 16"

Holds CP for change to 2667-kw max. visual, 2044-ft above av. terrain, 1631-ft. above ground, 2162-ft. above sea level; lat. 31° 58' 32", long. 86° 09' 46", transmitter to 1.4-mi. W of Woodley Rd., Grady. BPCT-960726KH.

Transmitter: 1369 Adrian Lane, Montgomery.

Digital Facilities: Channel No. 16 (482-488 MHz). Power: 1000-kw max. visual. Antenna: 1699-ft above av. terrain, 1631-ft. above ground, 2162-ft. above sea level.

Latitude 31° 58' 28"
Longitude 86° 09' 44"

FCC Digital File Number: BPCDT-19991012ACM. Granted: February 01, 2001.

Note: Latitude and longitude coordinates shown are based on the North American Datum of 1927 (NAD 27) as currently required by the Mass Media Bureau of the FCC.

Multichannel TV Sound: Stereo only.

Satellite Earth Station: Transmitter RCA; AFC, 5-meter C-band.

Ownership: Woods Communications Corp. (Group Owner).

Began Operation: April 17, 1953.

Represented (sales): Millennium Sales & Marketing.

Represented (legal): Kenkel & Associates.

Personnel:

David Woods, General Manager.

Marc Stover, Local Sales Manager.

Glenn Rolston, National Sales Manager.

Phil Witt, Chief Engineer.

Kathy VanLandingham, Business Manager.

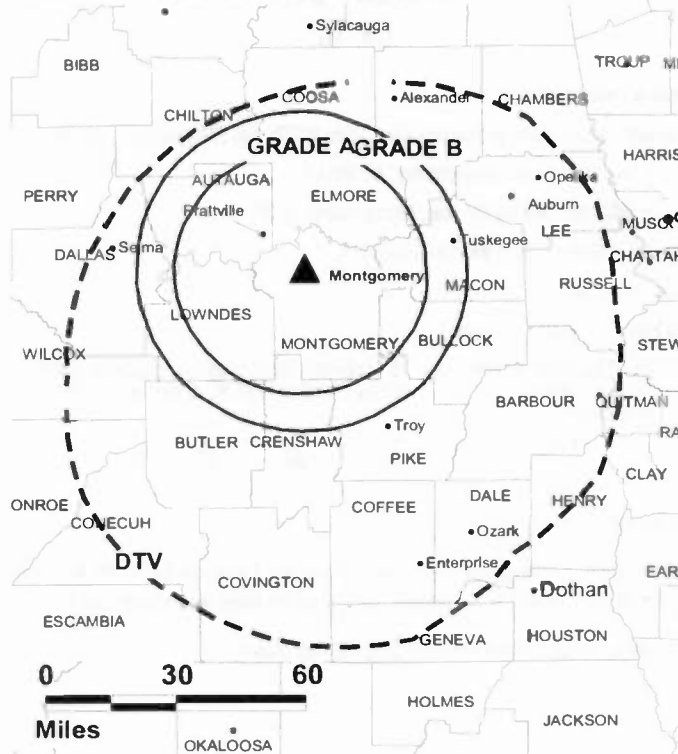
Scott Morrison, Program & Promotion Manager.

Shaun Sydenham, Production Manager.

Mary Coleman, Traffic Manager.

Peggy James, Human Resources Director.

WCOV-TV BPCT-960726KH GRANTED: 11/5/1999



© 2005 Warren Communications News

Highest 30 Sec. Rate: \$800.

City of License: Montgomery. **Station DMA:** Montgomery-Selma, AL. **Rank:** 113.

Circulation © 2004 Nielsen. Coverage based on Nielsen study.

GrandTotal	Cable TV Households	Non-cable TV Households	Total TV Households
Estimated Station Totals *	168,940	86,250	255,190
Average Weekly Circulation (2004)	78,590	21,549	100,139
Average Daily Circulation (2004)			35,331
Station DMA Total	Cable TV Households	Non-cable TV Households	Total TV Households
Estimated Station Totals *	162,720	57,710	220,430
Average Weekly Circulation (2004)	77,482	18,285	95,767
Average Daily Circulation (2004)			34,494
Other DMA Total	Cable TV Households	Non-cable TV Households	Total TV Households
Estimated Station Totals *	6,220	28,540	34,760
Average Weekly Circulation (2004)	1,108	3,264	4,372
Average Daily Circulation (2004)			837

*Estimated station totals are sums of the Nielsen TV and Cable TV household estimates for each county in which the station registers viewing of more than 5% as per the Nielsen Survey Methods.

WMCF-DT

Ch. 46

Network Service: TBN.

Grantee: Trinity Broadcasting Network Inc., 2442 Michelle Dr., Tustin, CA 92780.

Studio: 300 Mendel Pkwy. W., Montgomery, AL 36117-1907.

Mailing Address: 300 Mendel Pkwy. W, Montgomery, AL 36117.

Phone: 334-272-0045. **Fax:** 334-277-6635.

E-mail: amotley@tbn.org

Web Site: <http://www.tbn.org>

Technical Facilities: Channel No. 46 (662-668 MHz). Authorized power: 500-kw max. visual. Antenna: 1010-ft above av. terrain, 1037-ft. above ground, 1217-ft. above sea level.

Latitude	32°	24'	13"
Longitude	86°	11'	47"

Note: Latitude and longitude coordinates shown are based on the North American Datum of 1927 (NAD 27) as currently required by the Mass Media Bureau of the FCC.

Ownership: Trinity Broadcasting Network Inc. (Group Owner).

Began Operation: Station operating under Special Temporary Authority; no on-air date.

Personnel:

Aaron Motley, General Manager.

Larry Dean, Chief Engineer.

John Lee, Production Manager.

Phyllis Smith, Traffic Manager.

Linda Bell, Administrative Assistant.

Nikki Hughey, Public Relation Coordinator.

City of License: Montgomery. **Station DMA:** Montgomery-Selma, AL. **Rank:** 113.

Nielsen Data: Not available.

WMCF-TV
Ch. 45

Network Service: TBN.

Licensee: Trinity Broadcasting Network Inc., 2442 Michelle Dr., Tustin, CA 92780.

Studio: 300 Mendel Pkwy. W, Montgomery, AL 36117-1907.

Mailing Address: 300 Mendel Pkwy. W, Montgomery, AL 36117-1907.

Phone: 334-272-0045. **Fax:** 334-277-6635.

E-mail: amotley@tbn.org

Web Site: http://www.tbn.org

Technical Facilities: Channel No. 45 (656-662 MHz). Authorized power: 619.4-kw max. visual. Antenna: 1011-ft above av. terrain, 1038-ft. above ground, 1218-ft. above sea level.

Latitude 32° 24' 11"
Longitude 86° 11' 48"

Transmitter: 1200 Dun Barton Rd.

Digital Facilities: Channel No. 46 (662-668 MHz). Power: 500-kw max. visual. Antenna: 1010-ft above av. terrain, 1037-ft. above ground, 1217-ft. above sea level.

Latitude 32° 24' 13"
Longitude 86° 11' 47"

FCC Digital File Number: BPCDT-19991013ABR. Granted: January 11, 2001.

Note: Latitude and longitude coordinates shown are based on the North American Datum of 1927 (NAD 27) as currently required by the Mass Media Bureau of the FCC.

Ownership: Trinity Broadcasting Network Inc. (Group Owner).

Began Operation: November 25, 1985. Sale to Sonlight Broadcasting Systems Inc. approved by FCC August 14, 1990. Sale to All American TV Inc. by Sonlight approved by FCC May 16, 1997. Sale to present owner by All American TV Inc. approved by FCC May 8, 2000.

Personnel:

Aaron Motley, General Manager.

Larry Dean, Chief Engineer.

John Lee, Production Manager.

Phyllis Smith, Traffic Manager.

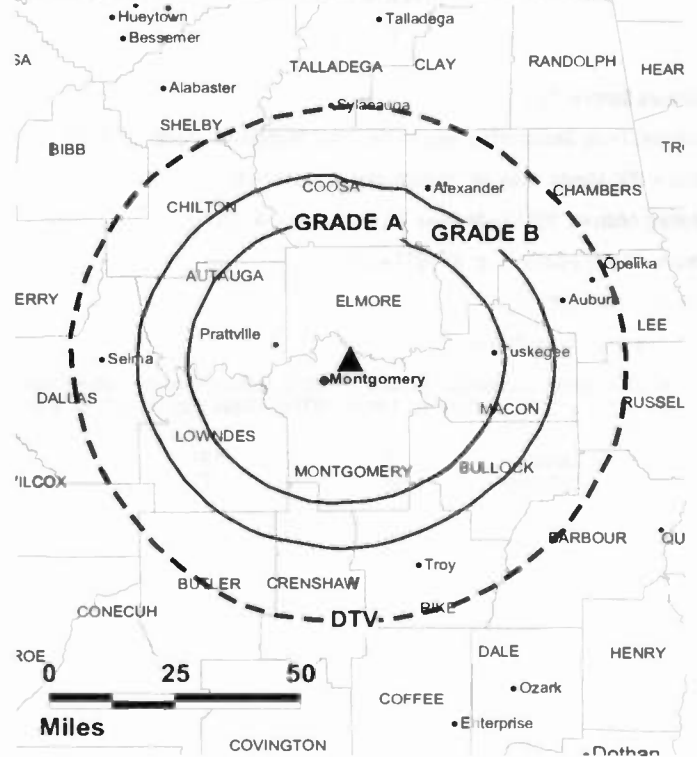
Linda Bell, Administrative Assistant.

Nikki Hughey, Public Relations Coordinator.

Highest 30 Sec. Rate: \$30.

City of License: Montgomery. **Station DMA:** Montgomery-Selma, AL. **Rank:** 113.

WMCF-TV BPCT-920923KG GRANTED: 12/14/92



Circulation © 2004 Nielsen. Coverage based on Nielsen study.

Grand Total	Cable TV Households	Non-cable TV Households	Total TV Households
Estimated Station Totals *	134,210	28,290	162,500
Average Weekly Circulation (2004)	12,194	2,055	14,249
Average Daily Circulation (2004)			4,528
Station DMA Total	Cable TV Households	Non-cable TV Households	Total TV Households
Estimated Station Totals *	134,210	28,290	162,500
Average Weekly Circulation (2004)	12,194	2,055	14,249
Average Daily Circulation (2004)			4,528

*Estimated station totals are sums of the Nielsen TV and Cable TV household estimates for each county in which the station registers viewing of more than 5% as per the Nielsen Survey Methods.

WNCF-DT
Ch. 51

Network Service: ABC.

Grantee: Channel 32 Montgomery LLC, 6120 Tropicana Ave., Suite 329, Las Vegas, NV 89103-4694.

Studio: 3251 Harrison Road, Montgomery, AL 36109.

Mailing Address: 3251 Harrison Rd., Montgomery, AL 36109.

Phone: 334-270-3200. **Fax:** 334-271-2972.

E-mail: gsingleton@wncftv.com

Web Site: http://www.wncftv.com

Technical Facilities: Channel No. 51 (692-698 MHz). Authorized power: 58-kw max. visual. Antenna: 807-ft above av. terrain, 705-ft. above ground, 991-ft. above sea level.

Latitude	32°	22'	04"
Longitude	86°	15'	42"

Note: Latitude and longitude coordinates shown are based on the North American Datum of 1927 (NAD 27) as currently required by the Mass Media Bureau of the FCC.

Ownership: Broadcast Media Group LLC (Group Owner).

Began Operation: June 23, 2003. Operating under Special Temporary Authority.

Represented (sales): Blair Television.

Personnel:

George Singleton, General Manager & Station Manager.

Katy Hodges, General Sales Manager.

Marti Evans, National Sales Assistant.

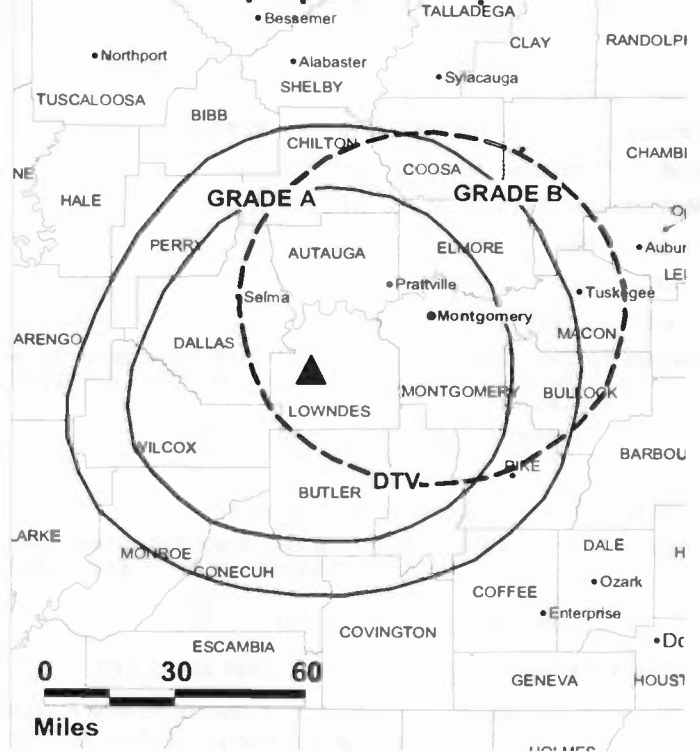
Mark Paulk, Chief Engineer.

Kathleen Janssens, Business Manager.

Lois Crenshaw, Program Director.

Laura Balentine, Promotion Director.

WNCF-DT BPCDT-19991004ABQ GRANTED: 5/2/2001



© 2005 Warren Communications News

Mark Smith, Creative Services Director.

Linda Babers, Traffic Manager.

City of License: Montgomery. **Station OMA:** Montgomery-Selma, AL. **Rank:** 113.

Nielsen Data: Not available.

Alabama — Montgomery

WSFA
Ch. 12

Network Service: NBC.

Licensee: LibCo Inc., 639 Isbell Rd., Suit 390, Reno, NV 89509.

Studio: 12 E. Delano Ave., Montgomery, AL 36105.

Mailing Address: Box 251200, Montgomery, AL 36125-1200.

Phone: 334-288-1212. **Fax:** 334-613-8302.

E-mail: amclaugh@wsfa.com

Web Site: http://www.wsfa.com

Technical Facilities: Channel No. 12 (204-210 MHz). Authorized power: 316-kw visual, 63.02-kw aural. Antenna: 2000-ft above av. terrain, 1935-ft. above ground, 2467-ft. above sea level.

Latitude 31° 58' 32"
Longitude 86° 09' 46"

Transmitter: Collier Rd., Grady; 29-mi. SSE of Montgomery.

Digital Facilities: Channel No. 14 (470-476 MHz). Power: 600-kw max. visual. Antenna: 1663-ft above av. terrain, 1555-ft. above ground, 2087-ft. above sea level.

Latitude 31° 58' 28"
Longitude 86° 009' 44"

FCC Digital File Number: BPCDT-19991101ACH. Granted: June 16, 2004.

Note: Latitude and longitude coordinates shown are based on the North American Datum of 1927 (NAD 27) as currently required by the Mass Media Bureau of the FCC.

Multichannel TV Sound: Stereo only.

Satellite Earth Stations: Transmitter RCA; Harris, Ku-band; Scientific-Atlanta, 7-meter; Scientific-Atlanta receivers.

News Services: NBC News Channel, AP.

Ownership: Cosmos Broadcasting Corp. (Group Owner).

Began Operation: December 25, 1954.

Represented (sales): Harrington, Righter & Parsons Inc.

Represented (legal): Dow, Lohnes & Albertson PLLC.

Personnel:

Hoyt Andres, Vice President & General Manager.

Mark Wilder, Operations & Programming Manager.

James Belton, National Sales Manager.

Lewis Fryer, Local Sales Manager.

Ken Thayer, Chief Engineer.

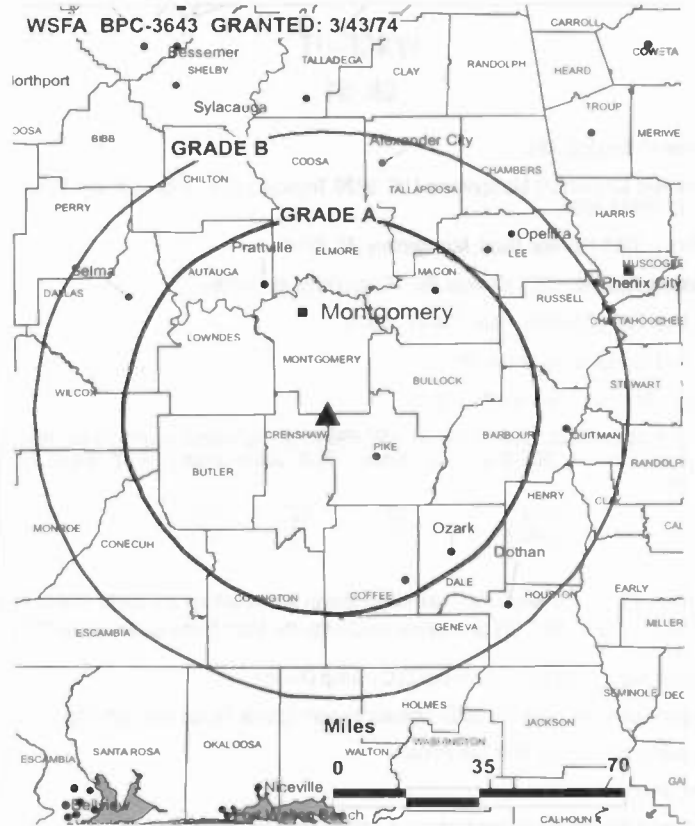
Stephen Watkins, Business Manager.

Edith Parten, Promotion Manager.

David Williams, Executive Producer.

Roger Thomas, Production Manager.

Alvin McLaughlin, Assignment Editor.



© 2005 Warren Communications News

Rates: On request.

City of License: Montgomery. **Station DMA:** Montgomery-Selma, AL. **Rank:** 113.

Circulation © 2004 Nielsen. Coverage based on Nielsen study.

GrandTotal	Cable TV Households	Non-cable TV Households	Total TV Households
Estimated Station Totals *	328,350	132,530	460,880
Average Weekly Circulation (2004)	208,113	53,007	261,120
Average Daily Circulation (2004)			154,106
Station DMA Total	Cable TV Households	Non-cable TV Households	Total TV Households
Estimated Station Totals *	169,400	60,340	229,740
Average Weekly Circulation (2004)	136,077	37,815	173,892
Average Daily Circulation (2004)			112,422
Other DMA Total	Cable TV Households	Non-cable TV Households	Total TV Households
Estimated Station Totals *	158,950	72,190	231,140
Average Weekly Circulation (2004)	72,036	15,192	87,228
Average Daily Circulation (2004)			41,684

*Estimated station totals are sums of the Nielsen TV and Cable TV household estimates for each county in which the station registers viewing of more than 5% as per the Nielsen Survey Methods.

Alabama — Montgomery-Selma

WNCF
Ch. 32

Network Service: ABC.

Licensee: Channel 32 Montgomery LLC, 6120 W. Tropicana Ave., A-16, Suite 329, Las Vegas, NV 89103.

Studio: 3251 Harrison Rd., Montgomery, AL 36109.

Mailing Address: 3251 Harrison Rd., Montgomery, AL 36109.

Phone: 334-270-3200. **Fax:** 334-271-2972.

E-mail: gsingleton@wncftv.com

Web Site: <http://www.wncftv.com>

Technical Facilities: Channel No. 32 (578-584 MHz). Authorized power: 4750-kw max. visual, 457-kw aural. Antenna: 1799-ft above av. terrain, 1771-ft. above ground, 2049-ft. above sea level.

Latitude 32° 08' 30"
Longitude 86° 44' 43"

Holds CP for change to 3000-kw max. visual, 300-kw aural, 1788-ft above av. terrain, 1772-ft. above ground, 2042-ft. above sea level; lat. 32° 08' 30", long. 86° 44' 42", transmitter to 3251 Harrison Rd. BPCT-990729KH.

Transmitter: 3251 Harrison Rd., Montgomery, AL 36109.

Digital Facilities: Channel No. 51 (692-698 MHz). Power: 58-kw max. visual. Antenna: 807-ft above av. terrain, 705-ft. above ground, 991-ft. above sea level.

Latitude 32° 22' 04"
Longitude 86° 15' 42"

FCC Digital File Number: BPCDT-19991004ABQ. Granted: May 02, 2001.

Note: Latitude and longitude coordinates shown are based on the North American Datum of 1927 (NAD 27) as currently required by the Mass Media Bureau of the FCC.

Satellite Earth Stations: Transmitter Varian Axera; Andrew, 4.5-meter C-band; Andrew, 7.3-meter C-band; Avantek receivers.

News Services: CNN Newsource, AP.

Ownership: Broadcast Media Group LLC (Group Owner).

Began Operation: March 24, 1962. Left air February 15, 1963. Resumed operation March 12, 1964. Sale to SagamoreHill Broadcasting LLC pending. Transfer of control from John Kendrick, et al., of Broadcast Media Group LLC to Duff, Ackerman & Goodrich LP approved by FCC March 30, 2000. Sale to Broadcast Media Group LLC by Media General Inc. approved by FCC April 13, 1999. Park Acquisition Inc., which had bought the station from Soundview Television, sold it to Media General Inc. November 22, 1996 (Television Digest, Vol. 36:31). Transfer of control to Soundview Television approved by FCC February 27, 1995. Previous sale to Frey Communications approved by FCC May 10, 1988. Sale to Terrapin Communications Corp. by Bahakel Communications Ltd. approved by FCC June 10, 1985. Sale to Bahakel by receiver Robert J. Thomas for First Alabama Corp. approved by FCC January 31, 1964.

Represented (sales): Blair Television.

Represented (legal): Wiley Rein & Fielding.

Personnel:

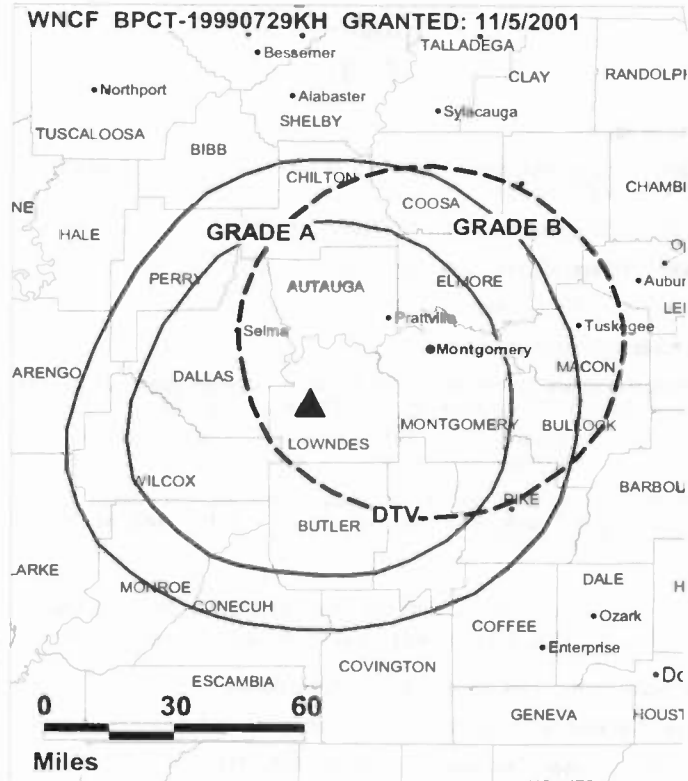
George Singleton, General Manager & Station Manager.

Katy Hodges, General Sales Manager.

Marti Evans, National Sales Assistant.

Mack Paulk, Chief Engineer.

Kathlene Janssens, Business Manager.



© 2005 Warren Communications News

Lois Crenshaw, Program Director.

Laura Balentine, Promotion Director.

Mark Smith, Creative Services Director.

Linda Babers, Traffic Manager.

Highest 30 Sec. Rate: \$2000.

City of License: Montgomery. **Station DMA:** Montgomery-Selma, AL. **Rank:** 113.

Circulation © 2004 Nielsen. Coverage based on Nielsen study.

GrandTotal	Cable TV Households	Non-cable TV Households	Total TV Households
Estimated Station Totals *	173,380	69,590	242,970
Average Weekly Circulation (2004)	78,448	16,189	94,637
Average Daily Circulation (2004)			33,726
Station OMA Total	Cable TV Households	Non-cable TV Households	Total TV Households
Estimated Station Totals *	169,400	63,770	233,170
Average Weekly Circulation (2004)	77,338	15,048	92,386
Average Daily Circulation (2004)			32,896
Other OMA Total	Cable TV Households	Non-cable TV Households	Total TV Households
Estimated Station Totals *	3,980	5,820	9,800
Average Weekly Circulation (2004)	1,110	1,141	2,251
Average Daily Circulation (2004)			830

*Estimated station totals are sums of the Nielsen TV and Cable TV household estimates for each county in which the station registers viewing of more than 5% as per the Nielsen Survey Methods.

WSWS-DT
Ch. 31

Network Service: UPN.

Grantee: Pappas Telecasting of Opelika LP (A Delaware LP), 500 S. Chinowth Rd., Visalia, CA 93277.

Studio: 1800 Pepperell Pkwy., Box 870, Opelika, AL 36801.

Mailing Address: 1800 Pepperell Pkwy., Opelika, AL 36801.

Phone: 334-749-5766. **Fax:** 334-749-5768.

Web Site: <http://www.wsws-tv66.com>

Technical Facilities: Channel No. 31 (572-578 MHz). Authorized power: 126-kw max. visual. Antenna: 1371-ft above av. terrain, 1286-ft. above ground.

Latitude	32°	19'	25"
Longitude	84°	46'	46"

Holds CP for change to 100-kw max. visual, 1768-ft above av. terrain, 1683-ft. above ground, 2166-ft. above sea level; lat. 32° 19' 16", long. 84° 47' 28", BMPCDT-20040514ACJ.

Note: Latitude and longitude coordinates shown are based on the North American Datum of 1927 (NAD 27) as currently required by the Mass Media Bureau of the FCC.

Ownership: Pappas Telecasting Companies (Group Owner).

Began Operation: Station operating under Special Temporary Authority; no on-air date.

Represented (legal): Paul, Hastings, Janofsky & Walker LLP.

Personnel:

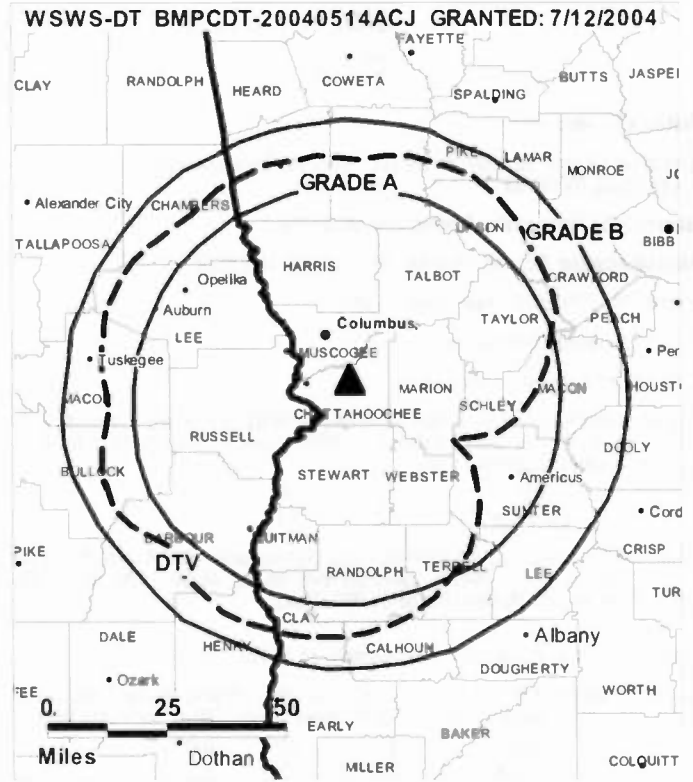
Mike Brooks, General Manager & General Sales Manager.

Shae Gray, Program & Traffic Director.

Walter Dix, Operations & Station Manager.

Michael Carroll, Chief Engineer.

Robert Hill, Production Manager.



Sherry Schropp, Office Manager.

City of License: Opelika-Auburn. **Station DMA:** Columbus, GA. **Rank:** 125.

Nielsen Data: Not available.

WSWS-TV

Ch. 66

Network Service: UPN.

Licensee: Pappas Telecasting of Opelika LP (A Delaware LP), 500 S. Chinowth Rd., Visalia, CA 93277.

Studio: 1800 Pepperell Pkwy., Opelika, AL 36801.

Mailing Address: 1800 Pepperell Pkwy., Opelika, AL 36801.

Phone: 334-749-5766. **Fax:** 334-749-5768.

Web Site: <http://www.wsws-tv66.com>

Technical Facilities: Channel No. 66 (782-788 MHz). Authorized power: 794.3-kw max. & 708-kw horizontal visual, 79.43-kw & 70.8-kw horizontal aural. Antenna: 690-ft above av. terrain, 402-ft. above ground, 1338-ft. above sea level.

Latitude 32° 38' 33"
Longitude 85° 14' 13"

Holds CP for change to 2050-kw max. visual, 1824-ft above av. terrain, 1739-ft. above ground, 2221-ft. above sea level; lat. 32° 19' 16", long. 84° 47' 28", BMPCT-20040329AIX.

Transmitter: 7.5-mi. E of Opelika.

Digital Facilities: Channel No. 31 (572-578 MHz). Power: 126-kw max. visual. Antenna: 1371-ft above av. terrain, 1286-ft. above ground.

Latitude 32° 19' 25"
Longitude 84° 46' 46"

FCC Digital File Number: BPCDT-19991101AGV. Granted: July 12, 2004.

Note: Latitude and longitude coordinates shown are based on the North American Datum of 1927 (NAD 27) as currently required by the Mass Media Bureau of the FCC.

Ownership: Pappas Telecasting Companies (Group Owner).

Began Operation: May 16, 1982. Sale to present owner by RCH Broadcasting approved by FCC November 27, 1995. Sale to RCH Broadcasting by Christian Television Network approved by FCC August 8, 1995. Sale to Christian Television Network by Richard C. Hilton, et al., approved by FCC July 30, 1984.

Represented (legal): Paul, Hastings, Janofsky & Walker LLP.

Represented (engineering): Kessler & Gehman Associates Inc.

Personnel:

Mike Brooks, General Manager & General Sales Manager.

Walter Dix, Station & Operations Manager.

Michael Carroll, Chief Engineer.

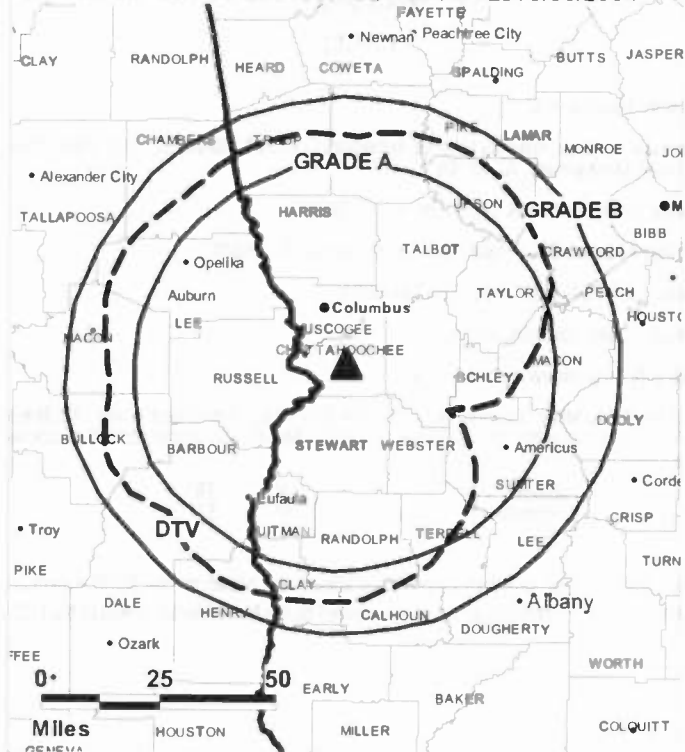
Shae Gray, Program & Traffic Director.

Robert Hill, Production Manager.

Sherry Schropp, Office Manager.

Highest 30 Sec. Rate: \$150.

WSWS-TV BMPCT-20040329AIX GRANTED: 3/30/2004



© 2005 Warren Communications News

City of License: Opelika. **Station DMA:** Columbus, GA. **Rank:** 125.

Circulation © 2004 Nielsen. Coverage based on Nielsen study.

GrandTotal	Cable TV Households	Non-cable TV Households	Total TV Households
Estimated Station Totals *	140,670	28,250	168,920
Average Weekly Circulation (2004)	31,375	3,509	34,884
Average Daily Circulation (2004)			8,917
Station DMA Total	Cable TV Households	Non-cable TV Households	Total TV Households
Estimated Station Totals *	140,670	26,110	166,780
Average Weekly Circulation (2004)	31,375	3,319	34,694
Average Daily Circulation (2004)			8,893
Other DMA Total	Cable TV Households	Non-cable TV Households	Total TV Households
Estimated Station Totals *	0	2,140	2,140
Average Weekly Circulation (2004)	0	190	190
Average Daily Circulation (2004)			24

*Estimated station totals are sums of the Nielsen TV and Cable TV household estimates for each county in which the station registers viewing of more than 5% as per the Nielsen Survey Methods.

WDFX-DT

Ch. 33

Network Service: FOX.

Licensee: Raycom America License Subsidiary LLC, 201 Monroe St., 20th Floor, RSA Tower, Montgomery, AL 36104.

Studio: 2221 Ross Clark Circle, Dothan, AL 36301.

Mailing Address: 2221 Ross Clark Circle, Dothan, AL 36301.

Phone: 334-794-3434. **Fax:** 334-794-0034.

E-mail: rrutledge@wdfx34.com

Web Site: <http://www.wdfxfox34.com>

Technical Facilities: Channel No. 33 (584-590 MHz). Authorized power: 1000-kw max. visual. Antenna: 558-ft above av. terrain, 564-ft. above ground, 820-ft. above sea level.

Latitude	31°	12'	29"
Longitude	85°	36'	51"

Note: Latitude and longitude coordinates shown are based on the North American Datum of 1927 (NAD 27) as currently required by the Mass Media Bureau of the FCC.

Ownership: Raycom Media Inc. (Group Owner).

Began Operation: Station operating; no on-air date.

Represented (legal): Covington & Burling.

Represented (sales): Millennium Sales & Marketing.

Personnel:

Renee Rutledge, General Manager.

Terri Bodiford, General Sales Manager.

Wes Roten, Chief Engineer.

Justin Wilson, Business Manager.

Duncan Lindsay, Program Director.

Sherri Davis, Marketing & Promotion Director.

Roger Powell, Production Manager.

Dorenda Huston, Traffic Manager.

Highest 30 Sec. Rate: \$375.

City of License: Ozark. **Station DMA:** Dothan, AL. **Rank:** 172.

Nielsen Data: Not available.

WDFX-TV
Ch. 34

Network Service: FOX.

Licensee: Raycom America License Subsidiary LLC, 201 Monroe St., 20th Floor, RSA Tower, Montgomery, AL 36104.

Studio: 2221 Ross Clark Circle, Dothan, AL 36301.

Mailing Address: 2221 Ross Clark Circle, Dothan, AL 36301.

Phone: 334-794-3434. **Fax:** 334-794-0034.

E-mail: rrutledge@wdfxfox34.com

Web Site: http://www.wdfxfox34.com

Technical Facilities: Channel No. 34 (590-596 MHz). Authorized power: 1120-kw max. visual. Antenna: 466-ft above av. terrain, 459-ft. above ground, 719-ft. above sea level.

Latitude 31° 12' 30"
Longitude 86° 36' 51"

Requests CP for change to 1120-kw max. visual, 495-ft above av. terrain, 473-ft. above ground, 748-ft. above sea level; lat. 31° 12' 28", long. 85° 36' 49", BPCT-20040723ADN.

Holds CP for change to 1200-kw max. visual, 787-ft above av. terrain, 761-ft. above ground, 1017-ft. above sea level; lat. 31° 12' 29", long. 85° 36' 51", BPCT-960726KG.

Transmitter: N side of State Hwy. 103, 0.4-mi. E of Wicksburg.

Digital Facilities: Channel No. 33 (584-590 MHz). Power: 1000-kw max. visual. Antenna: 558-ft above av. terrain, 564-ft. above ground, 820-ft. above sea level.

Latitude 31° 12' 29"
Longitude 85° 36' 51"

FCC Digital File Number: BPCDT-19991018AAK. Granted: June 11, 2001.

Note: Latitude and longitude coordinates shown are based on the North American Datum of 1927 (NAD 27) as currently required by the Mass Media Bureau of the FCC.

Ownership: Raycom Media Inc. (Group Owner).

Began Operation: February 22, 1991. Sale to present owner by Waitt Broadcasting Inc. approved by FCC October 14, 2003.

Represented (sales): Millennium Sales & Marketing.

Represented (legal): Covington & Burling.

Represented (engineering): Lohnes & Culver.

Personnel:

Renee Rutledge, General Manager.

Terri Bodiford, General Sales Manager.

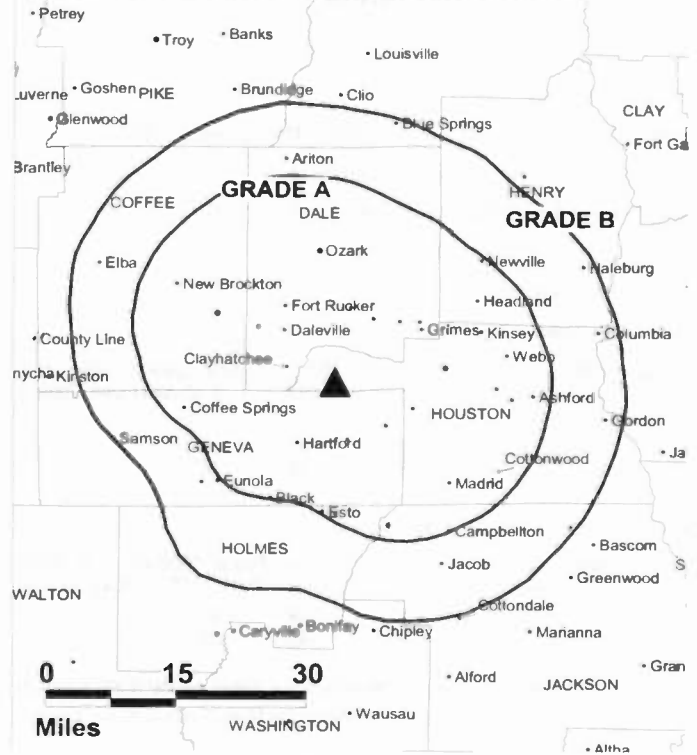
Wes Roten, Chief Engineer.

Justin Wilson, Business Manager.

Duncan Lindsey, Program Director.

Sherri Davis, Marketing & Promotion Director.

WDFX-TV BPCT-19960726KG GRANTED: 3/23/2000



Roger Powell, Production Manager.

Dorenda Huston, Traffic Manager.

Rates: On request.

City of License: Ozark. **Station DMA:** Dothan, AL. **Rank:** 172.

Circulation © 2004 Nielsen. Coverage based on Nielsen study.

GrandTotal	Cable TV Households	Non-cable TV Households	Total TV Households
Estimated Station Totals *	67,060	24,600	91,660
Average Weekly Circulation (2004)	27,521	4,640	32,161
Average Daily Circulation (2004)			10,611
Station DMA Total	Cable TV Households	Non-cable TV Households	Total TV Households
Estimated Station Totals *	67,060	24,600	91,660
Average Weekly Circulation (2004)	27,521	4,640	32,161
Average Daily Circulation (2004)			10,611

*Estimated station totals are sums of the Nielsen TV and Cable TV household estimates for each county in which the station registers viewing of more than 5% as per the Nielsen Survey Methods.

Alabama — Selma-Montgomery

WAKA Ch. 8

Network Service: CBS.

Licensee: Alabama Telecasters Inc., Box 230667, Montgomery, AL 36123.

Studio: 3020 Eastern Blvd., Montgomery, AL 36116.

Mailing Address: Box 230667, Montgomery, AL 36123.

Phone: 334-271-8888. **Fax:** 334-272-6444.

E-mail: msmith@waka.com

Web Site: http://www.waka.com/

Technical Facilities: Channel No. 8 (180-186 MHz). Authorized power: 316-kw visual, 63.5-kw aural. Antenna: 1760-ft above av. terrain, 1757-ft. above ground, 2000-ft. above sea level.

Latitude 32° 08' 58"
Longitude 86° 46' 48"

Transmitter: C.R. 12, 3-mi. W of Gordonsville.

Digital Facilities: Channel No. 55 (716-722 MHz). Power: 1000-kw max. visual. Antenna: 1578-ft above av. terrain, 1581-ft. above ground, 1818-ft. above sea level.

Latitude 32° 08' 58"
Longitude 86° 46' 51"

Note: Latitude and longitude coordinates shown are based on the North American Datum of 1927 (NAD 27) as currently required by the Mass Media Bureau of the FCC.

Multichannel TV Sound: Stereo and separate audio program.

Satellite Earth Stations: Transmitter Larcen; Scientific-Atlanta, 4-meter C-band; RCA, 4-meter Ku-band; Emcee, 4-meter C-band; Scientific-Atlanta, 7-meter C-band; Scientific-Atlanta, 5-meter C-band; M/A-Com, Kavouras, Vertex, Scientific-Atlanta, Uniden receivers.

News Services: CNN Newsource, CBS Newspath, AP.

Ownership: Bahakel Communications Ltd. (Group Owner).

Began Operation: March 17, 1960. Left air July 1968 following fire which destroyed studio, offices & transmitting equipment. Sale to Charles F. Grisham, et al., by William J. Brennan, William E. Benns, et al., approved by FCC January 1971. Resumed operation November 1, 1973. Sale to present owner by Charles F. Grisham, et al., approved by FCC June 10, 1985.

Represented (sales): Continental Television Sales.

Represented (legal): Brooks, Pierce, McLendon, Humphrey & Leonard.

Personnel:

Cy N. Bahakel, President.

James Caruthers, General Manager.

Steffanie Patterson, General Sales Manager.

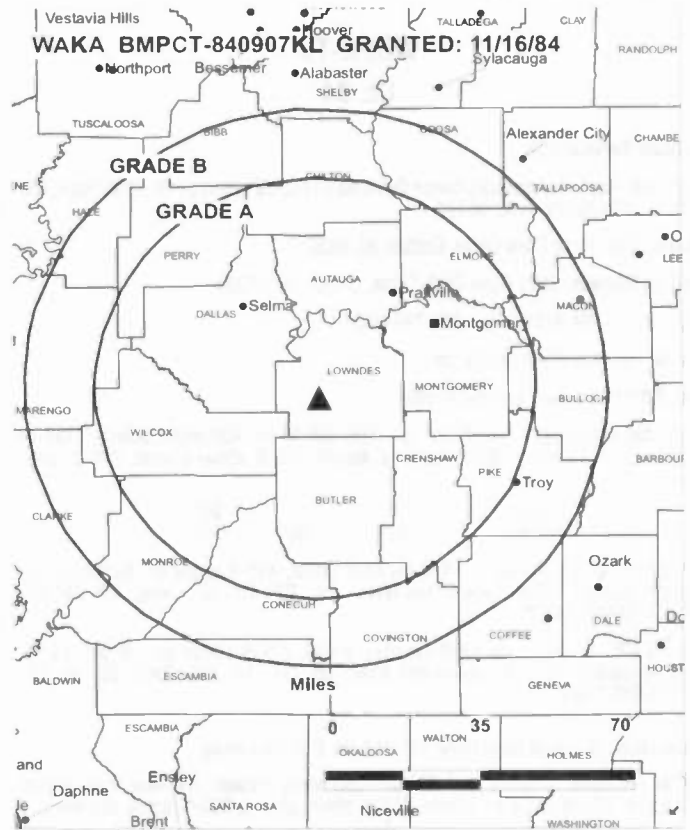
Michael Leverett, Local Sales Manager.

Rob Martin, News Director.

Thomas Mayberry, Chief Engineer.

Denise Blount, Business Manager.

Mark Smith, Program Director.



© 2005 Warren Communications News

Paul Dunbr, Promotion & Creative Services Director.

Rick Baker, Traffic Director.

Highest 30 Sec. Rate: \$850.

City of License: Selma. Station DMA: Montgomery-Selma, AL. Rank: 113.

Circulation © 2004 Nielsen. Coverage based on Nielsen study.

GrandTotal	Cable TV Households	Non-cable TV Households	Total TV Households
Estimated Station Totals *	185,310	101,930	287,240
Average Weekly Circulation (2004)	126,818	38,056	164,874
Average Daily Circulation (2004)			85,828
Station DMA Total	Cable TV Households	Non-cable TV Households	Total TV Households
Estimated Station Totals *	169,400	63,770	233,170
Average Weekly Circulation (2004)	121,366	32,834	154,200
Average Daily Circulation (2004)			81,718
Other DMA Total	Cable TV Households	Non-cable TV Households	Total TV Households
Estimated Station Totals *	15,910	38,160	54,070
Average Weekly Circulation (2004)	5,452	5,222	10,674
Average Daily Circulation (2004)			4,110

*Estimated station totals are sums of the Nielsen TV and Cable TV household estimates for each county in which the station registers viewing of more than 5% as per the Nielsen Survey Methods.

WRJM-TV
Ch. 67

Network Service: UPN.

Licensee: Josie Park Broadcasting Inc., 1014 S. Brundidge St., Troy, AL 36081.

Studio: 1014 S. Brundidge St., Troy, AL 36081.

Mailing Address: 1014 S. Brundidge St., Troy, AL 36081.

Phone: 334-670-6766. **Fax:** 334-670-6717.

E-mail: programming@wrjm.com

Web Site: http://www.wrjm.com

Technical Facilities: Channel No. 67 (788-794 MHz). Authorized power: 2822-kw max. visual. Antenna: 1066-ft above av. terrain, 922-ft. above ground, 1490-ft. above sea level.

Latitude 32° 03' 37"
Longitude 85° 57' 02"

Requests CP for change to 2800-kw max. visual, 1124-ft above av. terrain, 985-ft. above ground, 1553-ft. above sea level; BPCT-20020606AAC.

Transmitter: County Rd. 37, 1-mi. S of Old Union Church.

Digital Facilities: Channel No. 48 (674-680 MHz). Power: 50-kw max. visual. Antenna: 1130-ft above av. terrain, 977-ft. above ground, 1544-ft. above sea level.

Latitude 32° 03' 36.54"
Longitude 85° 57' 01.83"

FCC Digital File Number: BPCDT-19991101AKR. Granted: February 07, 2001.

Note: Latitude and longitude coordinates shown are based on the North American Datum of 1927 (NAD 27) as currently required by the Mass Media Bureau of the FCC.

Ownership: Josie Park Broadcasting Inc. (Group Owner).

Began Operation: November 24, 2000.

Represented (legal): Borsari & Kump PC.

Represented (engineering): Lohnes & Culver.

Personnel:

Vince Hodges, General Manager.

Crystal Galloway, Traffic Manager.

Buddy Johnson, National Sales Manager.

Cedrick Varner, Local Sales Manager.

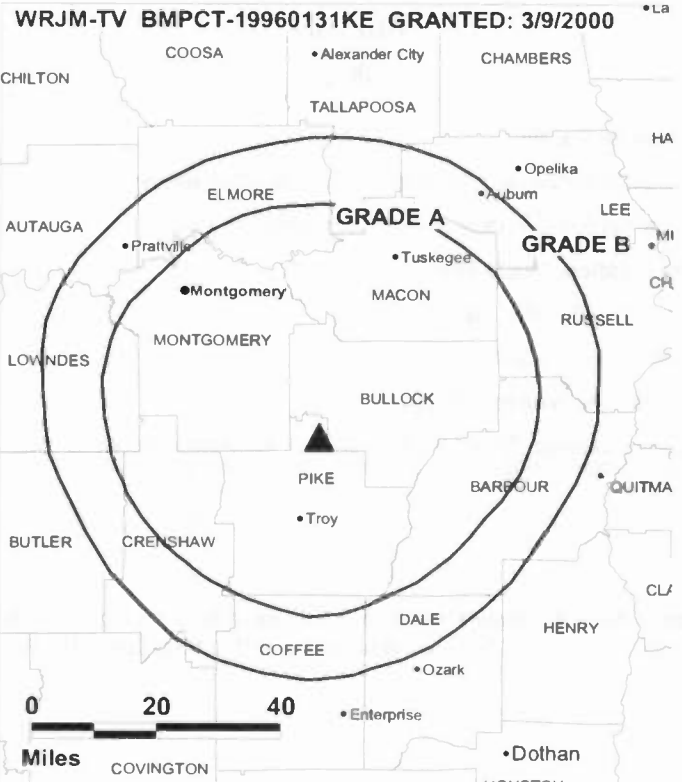
Matt Simechak, Chief Engineer.

Walter Lunsford, Business Manager.

Brenda Simechak, Program Director.

Don Hess, Program Director.

Highest 30 Sec. Rate: \$250.



City of License: Troy. **Station DMA:** Montgomery-Selma, AL. **Rank:** 113.

Circulation © 2004 Nielsen. Coverage based on Nielsen study.

GrandTotal	Cable TV Households	Non-cable TV Households	Total TV Households
Estimated Station Totals *	219,560	42,490	262,050
Average Weekly Circulation (2004)	48,292	5,879	54,171
Average Daily Circulation (2004)			15,502
Station DMA Total	Cable TV Households	Non-cable TV Households	Total TV Households
Estimated Station Totals *	159,010	37,940	196,950
Average Weekly Circulation (2004)	40,966	5,374	46,340
Average Daily Circulation (2004)			13,805
Other DMA Total	Cable TV Households	Non-cable TV Households	Total TV Households
Estimated Station Totals *	60,550	4,550	65,100
Average Weekly Circulation (2004)	7,326	505	7,831
Average Daily Circulation (2004)			1,697

*Estimated station totals are sums of the Nielsen TV and Cable TV household estimates for each county in which the station registers viewing of more than 5% as per the Nielsen Survey Methods.

WCFT-DT

Ch. 5

Network Service: ABC.

Grantee: TV Alabama Inc., 800 Concourse Pkwy., Suite 200, Birmingham, AL 35244.

Studio: 800 Concourse Pkwy., Suite 200, Birmingham, AL 35244.

Mailing Address: 360039, Birmingham, AL 35236.

Phone: 205-403-3340. **Fax:** 205-403-3329.

E-mail: garyw@abc3340.com

Web Site: <http://www.abc3340.com>

Technical Facilities: Channel No. 5 (76-82 MHz). Authorized power: 9.5-kw visual, aural. Antenna: 2052-ft above av. terrain, 1850-ft. above ground, 2490-ft. above sea level.

Latitude	33°	28'	48"
Longitude	87°	25'	50"

Note: Latitude and longitude coordinates shown are based on the North American Datum of 1927 (NAD 27) as currently required by the Mass Media Bureau of the FCC.

Ownership: Allbritton Communications Co. (Group Owner).

Began Operation: r; no, On a.

Personnel:

Frank DeTillio, Vice President & General Manager.

Lisa Hughes, General Sales Manager.

Jani Farr, National Sales Manager.

Garry Kelly, News Director.

Gary Watkins, Chief Engineer.

Sandra Clark, Business Manager.

Vicki Hurn, Program Director.

Shirley Harden, Promotion Director.

Jan Defnall, Traffic Manager.

Jean Ziegert, Human Resources Director.

City of License: Tuscaloosa.

Station DMA: Birmingham (Anniston & Tuscaloosa), AL. **Rank:** 40.

Nielsen Data: Not available.

Alabama — Tuscaloosa

WCFT-TV Ch. 33

Network Service: ABC.

Licensee: TV Alabama Inc., 800 Concourse Pkwy., Suite 200, Birmingham, AL 35244.

Studio: 800 Concourse Pkwy., Suite 200, Birmingham, AL 35244.

Mailing Address: Box 360039, Birmingham, AL 35236.

Phone: 205-403-3340. **Fax:** 205-403-3329.

E-mail: garyw@abc3340.com

Web Site: <http://www.abc3340.com>

Technical Facilities: Channel No. 33 (584-590 MHz). Authorized power: 4355-kw max. visual. Antenna: 2172-ft above av. terrain, 1964-ft. above ground, 2604-ft. above sea level.

Latitude 33° 28' 48"
Longitude 87° 25' 50"

Transmitter: 3.9-mi. E of State Rte. 69 & Wint Dunn Rd., 20.5-mi. NNE of Tuscaloosa.

Digital Facilities: Channel No. 5 (76-82 MHz). Power: 9.5-kw visual, aural. Antenna: 2052-ft above av. terrain, 1850-ft. above ground, 2490-ft. above sea level.

Latitude 33° 28' 48"
Longitude 87° 25' 50"

FCC Digital File Number: BPCDT-19991026ACL. Granted: May 16, 2003.

Note: Latitude and longitude coordinates shown are based on the North American Datum of 1927 (NAD 27) as currently required by the Mass Media Bureau of the FCC.

Satellite Earth Stations: Transmitter Comark; Vertex, Ku-band; Comtech, Ku-band; Andrew, C-band.

SNG Mobile Dish: Harris, Ku-band.

News Service: AP.

Ownership: Allbritton Communications Co. (Group Owner).

Began Operation: October 29, 1965. Transfer of stock to W. S. Smylie Jr., S. A. Rosenbaum, Marvin Reuben, et al., approved by FCC August 23, 1967. Sale to Beam Broadcasting Ltd. approved by FCC July 27, 1983. Sale to Federal Broadcasting approved by FCC February 20, 1991. Sale to present owner approved by FCC February 28, 1996.

Represented (sales): Katz Continental Television.

Represented (legal): Hogan & Hartson LLP.

Personnel:

Mike Murphy, Vice President & General Manager.

Lisa Hughes, General Sales Manager.

Jani Farr, National Sales Manager.

Garry Kelly, News Director.

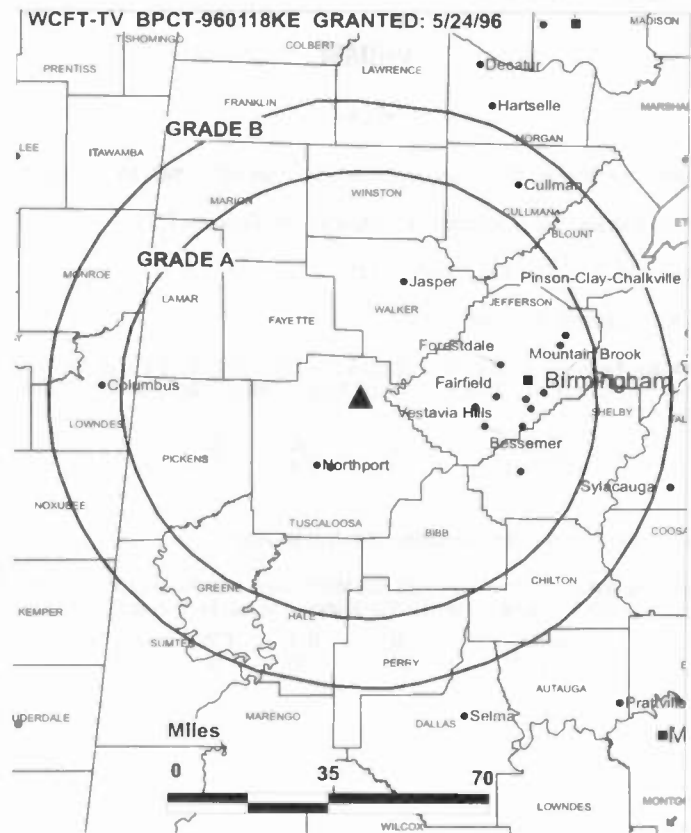
Gary Watkins, Chief Engineer.

Sandra Clark, Business Manager.

Vicki Hurn, Program Director.

Shirley Harden, Promotion Director.

Jan Defnall, Traffic Manager.



© 2005 Warren Communications News

Jean Ziegert, Human Resources Director.

Highest 30 Sec. Rate: \$400.

City of License: Tuscaloosa.

Station DMA: Birmingham (Anniston & Tuscaloosa), AL. **Rank:** 40.

Circulation © 2004 Nielsen. Coverage based on Nielsen study.

GrandTotal	Cable TV Households	Non-cable TV Households	Total TV Households
Estimated Station Totals *	376,350	270,150	646,500
Average Weekly Circulation (2004)	210,680	95,439	306,119
Average Daily Circulation (2004)			150,683
Station DMA Total	Cable TV Households	Non-cable TV Households	Total TV Households
Estimated Station Totals *	363,220	238,160	601,380
Average Weekly Circulation (2004)	203,955	89,374	293,329
Average Daily Circulation (2004)			144,446
Other DMA Total	Cable TV Households	Non-cable TV Households	Total TV Households
Estimated Station Totals *	13,130	31,990	45,120
Average Weekly Circulation (2004)	6,725	6,065	12,790
Average Daily Circulation (2004)			6,237

*Estimated station totals are sums of the Nielsen TV and Cable TV household estimates for each county in which the station registers viewing of more than 5% as per the Nielsen Survey Methods.

Alabama — Tuskegee

WBMM

Ch. 22

Grantee: Montgomery 22 Inc., One Shackelford Dr., Suite 400, Little Rock, AR 72211.

Mailing Address: One Shackelford Dr., Suite 400, Little Rock, AR 72211.

Phone: 501-221-0400. **Fax:** 501-221-1101.

E-mail: bstanton@ebcorp.net

Technical Facilities: Channel No. 22 (518-524 MHz). Authorized power: 5000-kw max. visual. Antenna: 2001-ft above av. terrain, 1948-ft. above ground, 2709-ft. above sea level.

Latitude	32°	46'	32"
Longitude	85°	33'	27"

Transmitter: 0.5-mi. S of New Harmony Rd., N of Waverly.

Digital Facilities: Channel No. 24 (530-536 MHz). Power: 100-kw max. visual, aural. Antenna: 1066-ft above av. terrain, 902-ft. above ground, 1482-ft. above sea level.

Latitude	32°	004'	005"
Longitude	85°	56'	51"

Note: Latitude and longitude coordinates shown are based on the North American Datum of 1927 (NAD 27) as currently required by the Mass Media Bureau of the FCC.

Ownership: Equity Broadcasting Corp. (Group Owner).

Began Operation: November 1, 2002. Sale to present owner by Tuskegee Assoc. approved by FCC December 27, 2000.

Represented (engineering): Sisk Engineering Inc.

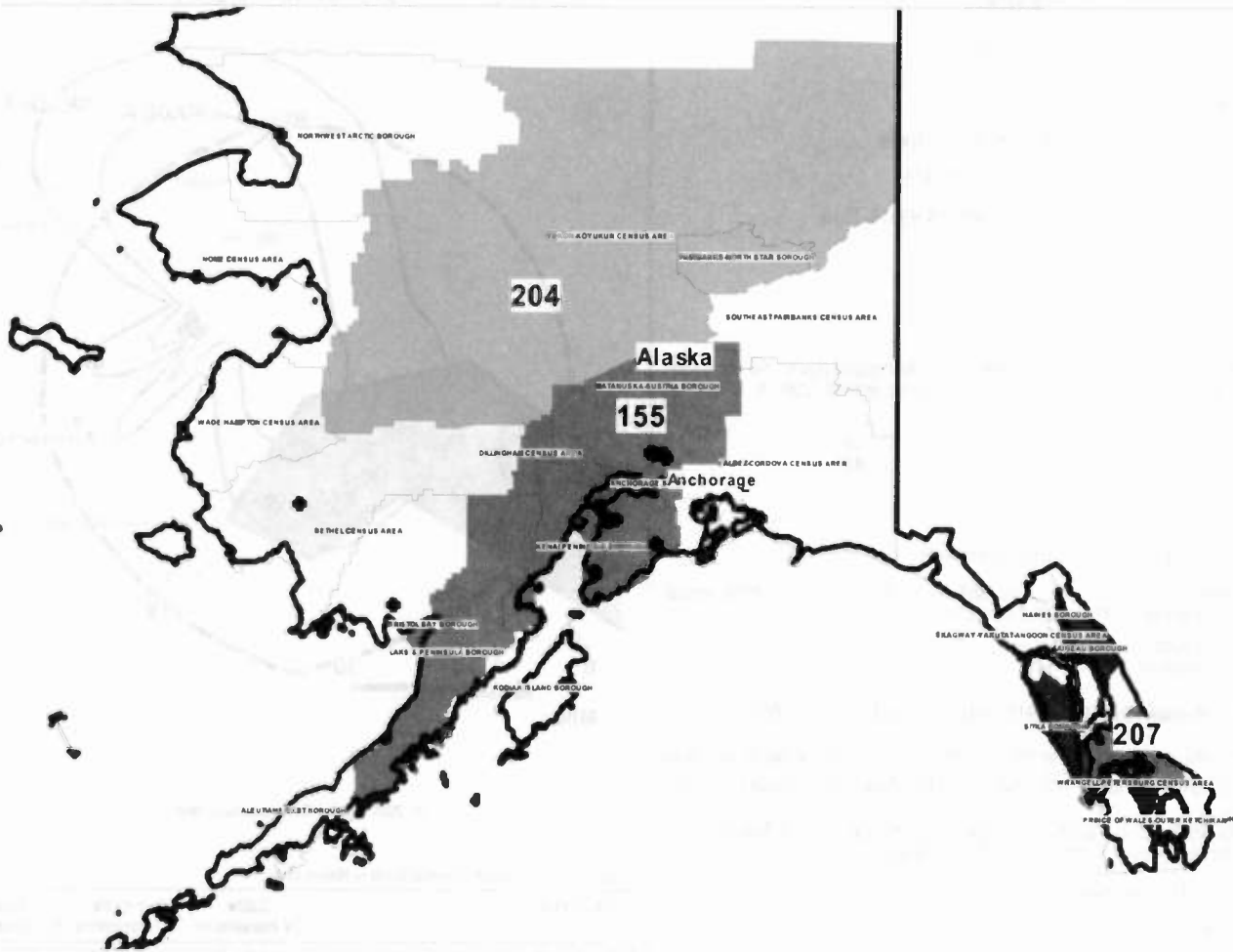
City of License: Tuskegee. **Station DMA:** Montgomery-Selma, AL. **Rank:** 113.

Circulation © 2004 Nielsen. Coverage based on Nielsen study.

GrandTotal	Cable TV Households	Non-cable TV Households	Total TV Households
Estimated Station Totals *	0	33,710	33,710
Average Weekly Circulation (2004)	0	3,110	3,110
Average Daily Circulation (2004)			440

Station OMA Total	Cable TV Households	Non-cable TV Households	Total TV Households
Estimated Station Totals *	0	33,710	33,710
Average Weekly Circulation (2004)	0	3,110	3,110
Average Daily Circulation (2004)			440

*Estimated station totals are sums of the Nielsen TV and Cable TV household estimates for each county in which the station registers viewing of more than 5% as per the Nielsen Survey Methods.



© 2005 Warren Communications News

MARKET	NIELSEN DMA TV HOUSEHOLDS	RANK	MARKET AREA COMMERCIAL STATIONS
Anchorage, AK	139,960	155	KDMD (33); KIMO (13); KTBY (4); KTUU-TV (2); KTVA (11); KYES (5)
Fairbanks, AK	31,640	204	KATN (2); KFXF (7); KJNP-TV (4); KTVF-DT (26); KTVF (11)
Juneau, AK	25,070	207	KJJD (8); KTNL (13); KUBD (4)

Alaska *Digital* Station Totals as of December 1, 2004

	VHF	UHF	TOTAL
Commercial Television	1	1	2
Educational Television	0	1	1
	1	2	3

Alaska Analog Station Totals as of December 1, 2004

	VHF	UHF	TOTAL
Commercial Television	12	1	13
Educational Television	4	0	4
	16	1	17

KDMD
Ch. 33

Network Service: PAX, HSN.

Licensee: Green TV Corp., Box 255, Evergreen, CO 80439.

Studio: 1310 E. 66th Ave., Anchorage, AK 99518-1915.

Mailing Address: 1310 E. 66th Ave., Anchorage, AK 99518-1915.

Phone: 907-562-5363. **Fax:** 907-562-5346.

E-mail: arica.fabeck@kdmtd.tv

Web Site: http://www.kdmtd.tv

Technical Facilities: Channel No. 33 (584-590 MHz). Authorized power: 66-kw visual, aural. Antenna: 985-ft above av. terrain, 164-ft. above ground, 2060-ft. above sea level.

Latitude 61° 20' 10"
Longitude 149° 30' 48"

Transmitter: Lot 1, Block 1, Eagle's Nest Subdivision.

Digital Facilities: Channel No. 32 (578-584 MHz). Power: 50-kw max. visual. Antenna: 128-ft above av. terrain, 262-ft. above ground.

Latitude 61° 11' 33"
Longitude 149° 54' 01"

FCC Digital File Number: BPCDT-19991029AHM. Granted: April 09, 2001.

Note: Latitude and longitude coordinates shown are based on the North American Datum of 1927 (NAD 27) as currently required by the Mass Media Bureau of the FCC.

Satellite Earth Stations: Transmitter Television Technology; Beta, 2.5-meter C-band; Paraclipse, 3-meter C-band; EchoStar receivers.

Ownership: Green TV Corp. (Group Owner).

Began Operation: October 1, 1989.

Represented (legal): Bursari & Paxon.

Personnel:

Andy Tierney, General Manager.

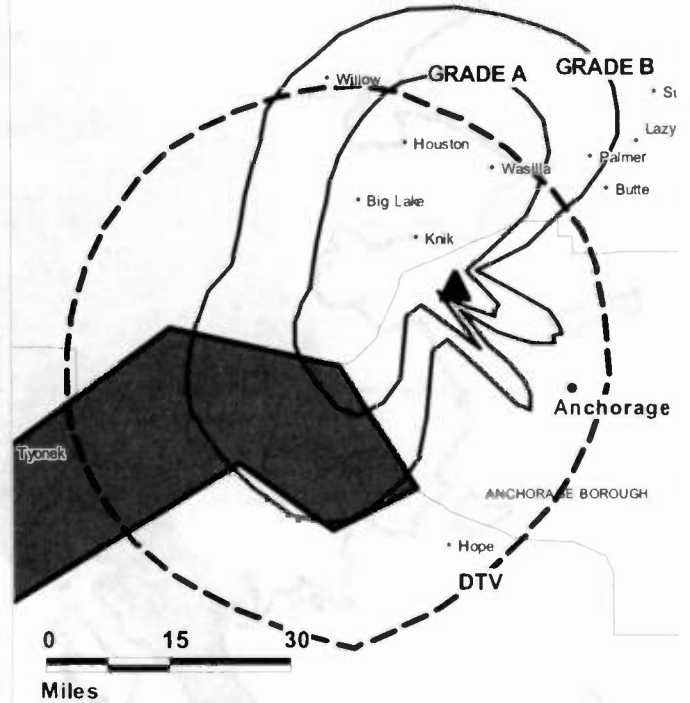
Arica Fabeck, Office Manager.

Paul Garber, Chief Engineer.

Highest 30 Sec. Rate: \$10.

City of License: Anchorage. **Station DMA:** Anchorage, AK. **Rank:** 155.

KDMD BPCT-20030630ACJ GRANTED: 1/20/2004



© 2005 Warren Communications News

Circulation © 2004 Nielsen. Coverage based on Nielsen study.

GrandTotal	Cable TV Households	Non-cable TV Households	Total TV Households
Estimated Station Totals *	82,160	23,160	105,320
Average Weekly Circulation (2004)	10,649	1,922	12,571
Average Daily Circulation (2004)			3,067

Station OMA Total	Cable TV Households	Non-cable TV Households	Total TV Households
Estimated Station Totals *	82,160	23,160	105,320
Average Weekly Circulation (2004)	10,649	1,922	12,571
Average Daily Circulation (2004)			3,067

*Estimated station totals are sums of the Nielsen TV and Cable TV household estimates for each county in which the station registers viewing of more than 5% as per the Nielsen Survey Methods.

KIMO

Ch. 13

(Operates satellite KATN, Fairbanks)

Network Service: ABC.

Licensee: Smith Television License Holdings Inc., 700 Central Ave., Suite 201, St. Petersburg, FL 33701.

Studio: 2700 E. Tudor Rd., Anchorage, AK 99507.

Mailing Address: 2700 E. Tudor Rd., Anchorage, AK 99507.

Phone: 907-561-1313. **Fax:** 907-561-1377.

E-mail: sbradley@aksuperstation.com

Web Site: http://www.aksuperstation.com

Technical Facilities: Channel No. 13 (210-216 MHz). Authorized power: 316-kw visual. Antenna: 781-ft above av. terrain, 774-ft. above ground, 889-ft. above sea level.

Latitude 61° 25' 22"
Longitude 149° 52' 20"

Transmitter: Mile 2.2, Point Mackenzie Rd., Matanuska-Susitna.

Digital Facilities: Channel No. 30 (566-572 MHz). Power: 108-kw max. visual. Antenna: 509-ft above av. terrain, 492-ft. above ground.

Latitude 61° 25' 22"
Longitude 149° 52' 20"

FCC Digital File Number: BPCDT-19991029ABP. Granted: June 02, 2000.

Note: Latitude and longitude coordinates shown are based on the North American Datum of 1927 (NAD 27) as currently required by the Mass Media Bureau of the FCC.

News Services: CNN Newsource, AP, ABC NewsOne.

Ownership: Smith Television of New York Inc. (Group Owner).

Began Operation: October 31, 1967. Transfer of 80% of Sourdough Broadcasters Inc. from Harpel estate to Alaska-Hawaii Radio approved by FCC December 3, 1969, but sale was not consummated. Left air May 21, 1970. Resumed operation September 6, 1970. Sale to Alaska 13 Corp. approved by FCC May 28, 1971. Involuntary transfer of control to Cookery Communications, Trustee approved by FCC March 22, 1993. Sale to Desert Communications V Inc. approved by FCC March 27, 1995, but not consummated. Sale to present owner approved by FCC October 30, 1995.

Represented (sales): Continental Television Sales.

Represented (legal): Kaye, Scholer, Fierman, Hays & Handler LLP.

Personnel:

Sean M. Bradley, Vice President & General Manager.

Rita Crown, Marketing Director.

Jim Filley, On-Air Promotion Director.

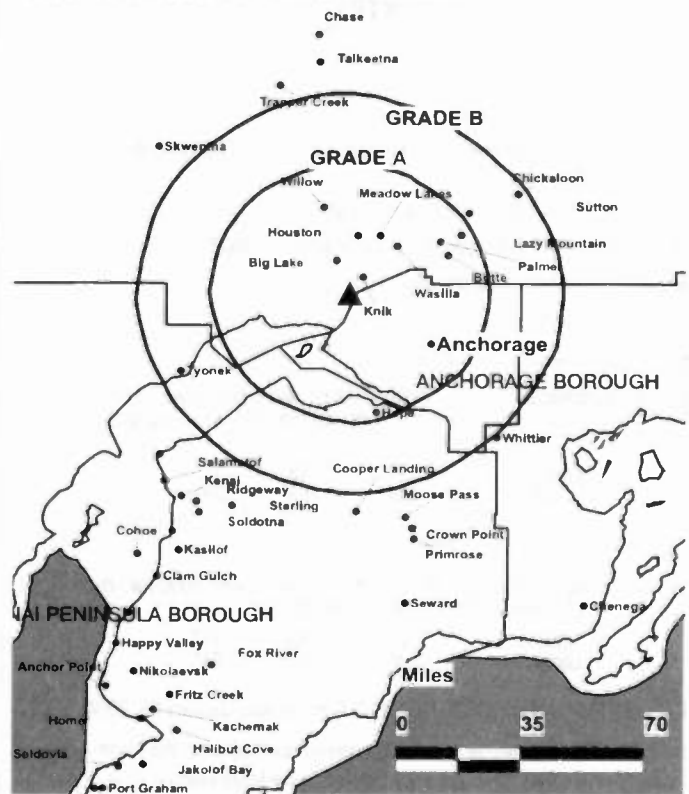
Mark Blackford, Production Manager.

Mary Hicks, Traffic Manager.

Jeff Glaser, General Sales Manager.

Ty Hardt, News Director.

KIMO BPCT-950714KF GRANTED: 2/27/96



© 2005 Warren Communications News

George Heacock, Chief Engineer.

Linda Morris, Business Manager.

Terri Bradley, Programming Director.

Highest 30 Sec. Rate: \$600.

City of License: Anchorage. **Station DMA:** Anchorage, AK. **Rank:** 155.

Circulabon © 2004 Nielsen. Coverage based on Nielsen study.

GrandTotal	Cable TV Households	Non-cable TV Households	Total TV Households
Estimated Station Totals *	87,850	48,100	135,950
Average Weekly Circulation (2004)	46,810	24,275	71,085
Average Daily Circulation (2004)			25,464
Station DMA Total	Cable TV Households	Non-cable TV Households	Total TV Households
Estimated Station Totals *	87,850	48,100	135,950
Average Weekly Circulation (2004)	46,810	24,275	71,085
Average Daily Circulation (2004)			25,464

*Estimated station totals are sums of the Nielsen TV and Cable TV household estimates for each county in which the station registers viewing of more than 5% as per the Nielsen Survey Methods.

KTBY
Ch. 4

Network Service: FOX.

Licensee: Piedmont Television of Anchorage License LLC, 7621 Little Ave., Suite 506, Charlotte, NC 28226.

Studio: 440 E. Benson Blvd., Anchorage, AK 99503.

Mailing Address: 440 E. Benson Blvd., Anchorage, AK 99503.

Phone: 907-274-0404. **Fax:** 907-264-5180.

E-mail: info@fox4ktby.com

Web Site: http://www.fox4ktby.com

Technical Facilities: Channel No. 4 (66-72 MHz). Authorized power: 42.5-kw visual, 8.5-kw aural. Antenna: 180-ft above av. terrain, 263-ft. above ground, 359-ft. above sea level.

Latitude	61°	13'	11"
Longitude	149°	53'	24"

Transmitter: 300 W. 3rd Ave., Anchorage.

Digital Facilities: Channel No. 20 (506-512 MHz). Power: 1000-kw max. visual. Antenna: 177-ft above av. terrain, 26-ft. above ground.

Latitude	61°	13'	11"
Longitude	149°	53'	24"

FCC Digital File Number: BPCDT-19991101AJH. Granted: January 09, 2004.

Note: Latitude and longitude coordinates shown are based on the North American Datum of 1927 (NAD 27) as currently required by the Mass Media Bureau of the FCC.

Satellite Earth Stations: Transmitter RCA; M/A-Com, 3-meter C-band; Superior, 6-meter C-band; Agile Omni receivers.

LMA: Local marketing agreement with KTVA (C), Anchorage.

Ownership: GOCOM Holdings LLC (Group Owner).

Began Operation: December 2, 1983. Sale pendts to Alaska Broadcasting Co. Inc. (Media News Group Inc., 95%; Hiebert Family Enterprises LP, 5%).

Represented (sales): Tacher Television.

Represented (sales): Millennium Sales & Marketing.

Represented (legal): Dow, Lohnes & Albertson PLLC.

Personnel:

Laurie Austin Bruce, General Manager, General & Local Sales Manager.

Ron Blair, Promotion Director.

Lisa Montgomery, Traffic Manager.

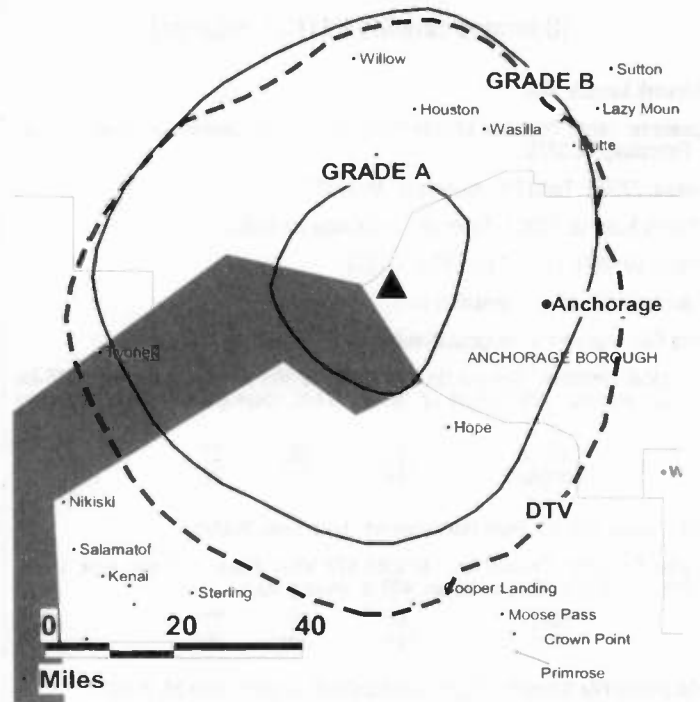
Tom Lambert, Chief Engineer.

Crystal Sifsof, Program Coordinator.

Highest 30 Sec. Rate: \$600.

City of License: Anchorage. **Station OMA:** Anchorage, AK. **Rank:** 155.

KTBY BPCT-860410KH GRANTED: 6/10/86



© 2005 Warren Communications News

Circulation © 2004 Nielsen. Coverage based on Nielsen study.

GrandTotal	Cable TV Households	Non-cable TV Households	Total TV Households
Estimated Station Totals *	106,440	48,100	154,540
Average Weekly Circulation (2004)	53,053	21,729	74,782
Average Daily Circulation (2004)			25,544
Station OMA Total	Cable TV Households	Non-cable TV Households	Total TV Households
Estimated Station Totals *	87,850	48,100	135,950
Average Weekly Circulation (2004)	44,892	21,729	66,621
Average Daily Circulation (2004)			23,499
Other OMA Total	Cable TV Households	Non-cable TV Households	Total TV Households
Estimated Station Totals *	18,590	0	18,590
Average Weekly Circulation (2004)	8,161	0	8,161
Average Daily Circulation (2004)			2,045

*Estimated station totals are sums of the Nielsen TV and Cable TV household estimates for each county in which the station registers viewing of more than 5% as per the Nielsen Survey Methods.

KTUU-TV
Ch. 2

Network Service: NBC.

Licensee: Channel 2 Broadcasting Co., 1802 136th Place NE, Bellevue, WA 98005.

Studio: 701 E. Tudor Rd., Suite 220, Anchorage, AK 99503-7488.

Mailing Address: 701 E. Tudor Rd., Suite 220, Anchorage, AK 99503-7488.

Phone: 907-762-9202. **Fax:** 907-561-0882.

E-mail: branstedt@ktuu.com

Web Site: http://www.ktuu.com/

Technical Facilities: Channel No. 2 (54-60 MHz). Authorized power: 100-kw visual, 10-kw aural. Antenna: 720-ft above av. terrain, 719-ft. above ground, 834-ft. above sea level.

Latitude 61° 25' 22"
Longitude 149° 52' 20"

Transmitter: Mile 3, Point Mackenzie Rd., Matanuska-Susitna Borough.

Digital Facilities: Channel No. 18 (494-500 MHz). Power: 50-kw max. visual. Antenna: 138-ft above av. terrain, 374-ft. above ground.

Latitude 61° 11' 33"
Longitude 149° 54' 01"

FCC Digital File Number: BPCDT-19991025ADS. Granted: April 09, 2001.

Note: Latitude and longitude coordinates shown are based on the North American Datum of 1927 (NAD 27) as currently required by the Mass Media Bureau of the FCC.

Multichannel TV Sound: Stereo only.

Satellite Earth Stations: Transmitter Larcen, Harris, 6.1-meter Ku-band; Harris, 6.1-meter C-band; Harris, 8.1-meter Ku-band; Standard Communications, Harris receivers.

News Services: NBC News Channel, CNN Newsource, AP.

Ownership: Channel 2 Broadcasting Co. (Group Owner).

Began Operation: October 16, 1953. Sale to present owner by Alvin O. Bramstedt, et al., approved by FCC March 6, 1981. Sale by Lathrop Co., Richard R. Rollins, et al., approved by FCC March 16, 1960 (Television Digest, Vol. 16:8, 12). Previous sale of control by Richard R. Rollins approved by FCC December 29, 1954 (Vol. 10:47, 11:1).

Represented (sales): Blair Television.

Represented (legal): Shaw Pittman.

Personnel:

Tom Coomer, Production Manager.

Nellie Elmore, Traffic Manager.

Dianna Rowedder, Media Director.

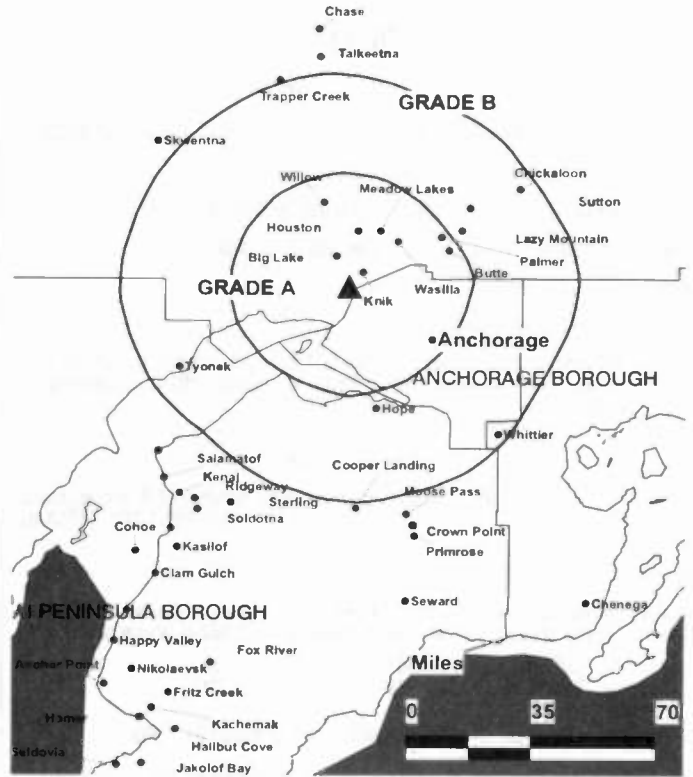
Trent McNelly, Operations Manager.

Andrew MacLeod, General Sales Manager.

Al Bramstedt Jr., General Manager.

Nancy Johnson, National Sales Manager, Marketing & Promotion Director.

KTUU-TV BPCT-850411KH GRANTED: 5/9/85



© 2005 Warren Communications News

Greg Zaser, President.

John Tracy, News Director.

Leland R. Verschueren, Chief Engineer.

Vickie Doherty, Program Manager.

Highest 30 Sec. Rate: \$950.

City of License: Anchorage. **Station DMA:** Anchorage, AK. **Rank:** 155.

Circulation © 2004 Nielsen. Coverage based on Nielsen study.

GrandTotal	Cable TV Households	Non-cable TV Households	Total TV Households
Estimated Station Totals *	87,850	48,100	135,950
Average Weekly Circulation (2004)	72,076	33,554	105,630
Average Daily Circulation (2004)			65,040
Station DMA Total	Cable TV Households	Non-cable TV Households	Total TV Households
Estimated Station Totals *	87,850	48,100	135,950
Average Weekly Circulation (2004)	72,076	33,554	105,630
Average Daily Circulation (2004)			65,040

*Estimated station totals are sums of the Nielsen TV and Cable TV household estimates for each county in which the station registers viewing of more than 5% as per the Nielsen Survey Methods.

KTVA
Ch. 11

Network Service: CBS.

Licensee: Media News Group Inc., 1560 Broadway, Suite 2075, Denver, CO 80202.

Studio: 440 E. Benson Blvd., Anchorage, AK 99503.

Mailing Address: 440 E. Benson Blvd., Anchorage, AK 99503.

Phone: 907-273-3192; 907-562-3456. **Fax:** 907-273-3189.

E-mail: jbever@ktva.com

Web Site: http://www.ktva.com

Technical Facilities: Channel No. 11 (198-204 MHz). Authorized power: 50.7-kw visual, 5.07-kw aural. Antenna: 300-ft above av. terrain, 391-ft. above ground, 487-ft. above sea level.

Latitude 61° 11' 33"
Longitude 149° 54' 01"

Holds CP for change to 165-kw visual, 787-ft above av. terrain, 774-ft. above ground, 889-ft. above sea level; lat. 61° 25' 22", long. 149° 52' 20", BPCT-20010426AAO.

Transmitter: 1007 W. 32nd Ave.

Digital Facilities: Channel No. 28 (554-560 MHz). Power: 1000-kw max. visual. Antenna: 128-ft above av. terrain, 262-ft. above ground, 357-ft. above sea level.

Latitude 61° 11' 33"
Longitude 149° 54' 01"

FCC Digital File Number: BPCDT-980209KF. Granted: March 01, 1999.

Note: Latitude and longitude coordinates shown are based on the North American Datum of 1927 (NAD 27) as currently required by the Mass Media Bureau of the FCC.

Multichannel TV Sound: Stereo only.

Satellite Earth Stations: Transmitter NEC; Andrew, 5.6-meter Ku-band; Antenna Technology, 7-meter C-band; Harris, 11-meter C-band; Standard Communications, Scientific-Atlanta receivers.

AM Affiliate: KBYR, 10-kw, 700 kHz.

FM Affiliate: KNIK-FM, 50-kw, 105.3 mHz (No. 287), 255-ft.

News Services: CBS Newspath, AP.

LMA: Local marketing agreement with KTBY (F), Anchorage.

Ownership: Media News Group Inc. (Group Owner).

Began Operation: December 11, 1953. Sale to present owner by Northern Television Inc. approved by FCC May 11, 2000.

Represented (sales): Millennium Sales & Marketing.

Represented (legal): Wilkinson, Barker, Knauer & Quinn LLP.

Represented (engineering): Jules Cohen & Associates PC.

Personnel:

Jerry Bever, General Manager.

Ron Blair, Promotion Director.

Jeff Turner, Production Manager.

Monica Bouvier, Traffic Manager.

Laurie Austin Bruce, General Sales Manager.

KTVA BPCT-3547 GRANTED: 7/20/65



Jennifer Schrage, Local Sales Manager.

Monica Marcott, National Sales Manager.

Tom Lambert, Chief Engineer.

Rebecca Tovsen, Accounting Manager.

Sid Trehune, Program Director.

Highest 30 Sec. Rate: \$650.

City of License: Anchorage. **Station DMA:** Anchorage, AK. **Rank:** 155.

Circulation © 2004 Nielsen. Coverage based on Nielsen study.

GrandTotal	Cable TV Households	Non-cable TV Households	Total TV Households
Estimated Station Totals *	87,850	48,100	135,950
Average Weekly Circulation (2004)	55,643	27,059	82,702
Average Daily Circulation (2004)			37,390
Station DMA Total	Cable TV Households	Non-cable TV Households	Total TV Households
Estimated Station Totals *	87,850	48,100	135,950
Average Weekly Circulation (2004)	55,643	27,059	82,702
Average Daily Circulation (2004)			37,390

*Estimated station totals are sums of the Nielsen TV and Cable TV household estimates for each county in which the station registers viewing of more than 5% as per the Nielsen Survey Methods.

KYES
Ch. 5

KYES BPCT-20000907AAD GRANTED: 10/5/2000

Network Service: UPN.

Licensee: Fireweed Communications LLC, 3700 Woodland Dr., Suite 800, Anchorage, AK 99517.

Studio: 3700 Woodland Dr., Suite 800, Anchorage, AK 99517.

Mailing Address: 3700 Woodland Dr., Suite 800, Anchorage, AK 99517.

Phone: 907-248-5937. **Fax:** 907-339-3889.

E-mail: jeremydl@kyes.com

Web Site: http://www.yestv5.com

Technical Facilities: Channel No. 5 (76-82 MHz). Authorized power: 100-kw visual, 5-kw aural. Antenna: 820-ft above av. terrain, 59-ft. above ground, 1800-ft. above sea level.

Latitude 61° 20' 10"
Longitude 149° 30' 47"

Requests CP for change to 909-ft above av. terrain, 120-ft. above ground, 2016-ft. above sea level; lat. 61° 20' 10.60", long. 149° 30' 46.80", BPCT-20030206ADB.

Holds CP for change to 909-ft above av. terrain, 120-ft. above ground, 2016-ft. above sea level; lat. 61° 20' 09", long. 149° 30' 56", BPCT-20000907AAD.

Transmitter: 1.6-mi. WNW of Eagle River off Skyline Dr.

Digital Facilities: Channel No. 6 (82-88 MHz). Power: 45-kw visual, aural. Antenna: 909-ft above av. terrain, 120-ft. above ground, 2016-ft. above sea level.

Latitude 61° 20' 10.60"
Longitude 149° 30' 46.80"

FCC Digital File Number: BPCDT-19991021ABZ. Granted: February 16, 2001.

Note: Latitude and longitude coordinates shown are based on the North American Datum of 1927 (NAD 27) as currently required by the Mass Media Bureau of the FCC.

Multichannel TV Sound: Stereo and separate audio program.

News Service: CNN Newsource.

Ownership: Fireweed Communications LLC (Group Owner).

Began Operation: January 21, 1990.

Represented (legal): Michael Couzens.

Personnel:

Carol Schatz, Vice President & General Manager.

Karen Markham, Promotions Manager.

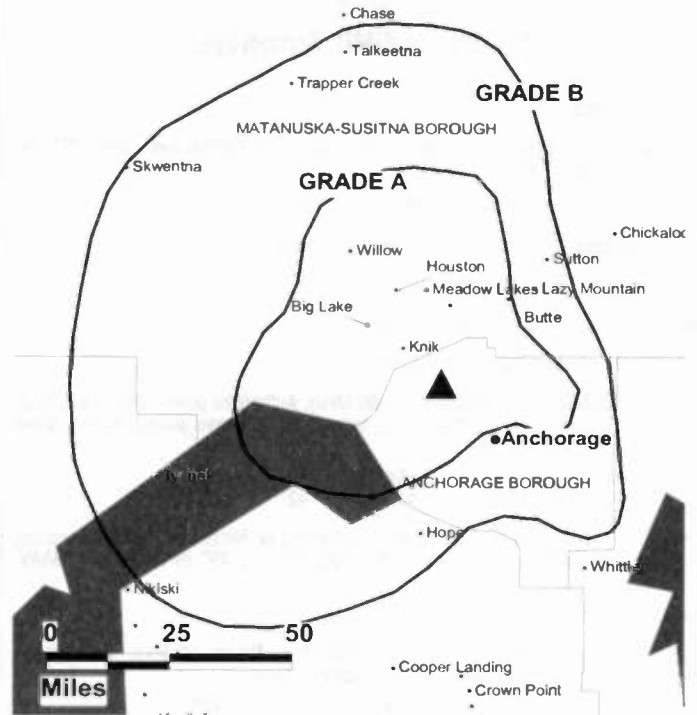
Amy Simonson, Traffic Manager.

Roy Nederbrock, Operations Manager.

Lori Erickson, General Sales Manager.

Jeremy Lansman, President & Chief Engineer.

Highest 30 Sec. Rate: \$600.



© 2005 Warren Communications News

City of License: Anchorage. **Station DMA:** Anchorage, AK. **Rank:** 155.

Circulation © 2004 Nielsen. Coverage based on Nielsen study.

GrandTotal	Cable TV Households	Non-cable TV Households	Total TV Households
Estimated Station Totals *	106,440	48,100	154,540
Average Weekly Circulation (2004)	36,082	20,817	56,899
Average Daily Circulation (2004)			21,193
Station DMA Total	Cable TV Households	Non-cable TV Households	Total TV Households
Estimated Station Totals *	87,850	48,100	135,950
Average Weekly Circulation (2004)	34,372	20,817	55,189
Average Daily Circulation (2004)			20,803
Other DMA Total	Cable TV Households	Non-cable TV Households	Total TV Households
Estimated Station Totals *	18,590	0	18,590
Average Weekly Circulation (2004)	1,710	0	1,710
Average Daily Circulation (2004)			390

*Estimated station totals are sums of the Nielsen TV and Cable TV household estimates for each county in which the station registers viewing of more than 5% as per the Nielsen Survey Methods.

KATN
Ch. 2
(Satellite of KIMO, Anchorage)

Network Service: ABC.

Licensee: Smith Television License Holdings Inc., 700 Central Ave., Suite 201, St. Petersburg, FL 33701.

Studio: 516 2nd Ave., Suite 400, Fairbanks, AK 99701.

Mailing Address: 516 2nd Ave., Suite 400, Fairbanks, AK 99701.

Phone: 907-452-2125. Fax: 907-456-8225.

E-mail: sbradley@fbx.aksuperstation.com

Web Site: http://www.aksuperstation.com

Technical Facilities: Channel No. 2 (54-60 MHz). Authorized power: 28.2-kw visual, 5.5-kw aural. Antenna: 45-ft above av. terrain, 200-ft. above ground, 640-ft. above sea level.

Latitude	64°	50'	42"
Longitude	147°	42'	42"

Holds CP for change to 26.7-kw visual, 715-ft above av. terrain, 144-ft. above ground, 1512-ft. above sea level; lat. 64° 55' 20", long. 147° 42' 49", BPCT-20001219AAV.

Transmitter: 516 2nd Ave.

Digital Facilities: Channel No. 18 (494-500 MHz). Power: 60.3-kw max. visual. Antenna: 30-ft above av. terrain, 128-ft. above ground.

Latitude	64°	50'	42"
Longitude	147°	42'	52"

FCC Digital File Number: BMPCDT-20010126ABH. Granted: May 28, 2004.

Note: Latitude and longitude coordinates shown are based on the North American Datum of 1927 (NAD 27) as currently required by the Mass Media Bureau of the FCC.

Satellite Earth Stations: Anixter-Mark, 5-meter; Harris, 9-meter; Microdyne, Harris receivers.

News Service: AP.

Ownership: Smith Television of New York Inc. (Group Owner).

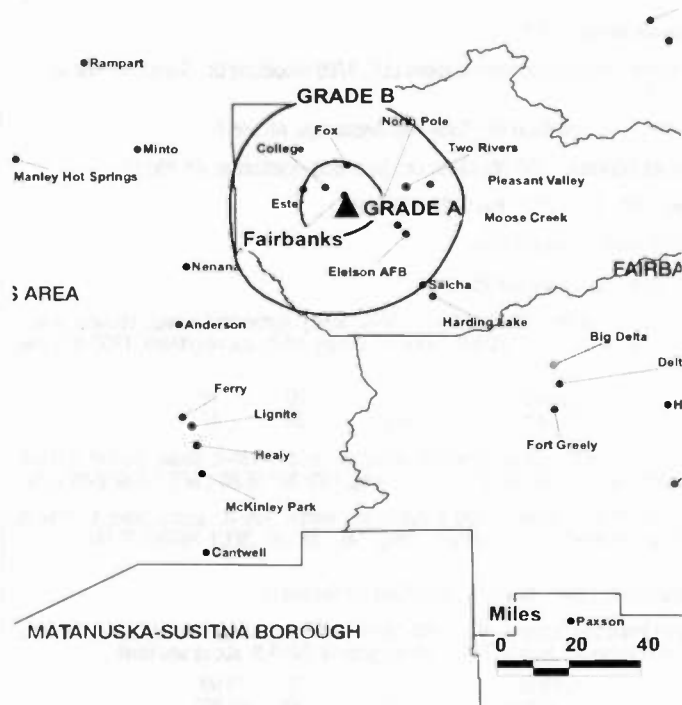
Began Operation: March 1, 1955. Sale to Alaska Broadcasting Network Inc. by Channel 2 Broadcasting approved by FCC June 8, 1984. Involuntary transfer of control to Cookerly Communications, Trustee approved by FCC March 22, 1993. Sale to Desert Communications V Inc. granted but not consummated. Sale to present owner by Alaska Broadcasting Network Inc. approved by FCC October 30, 1995. Sale to Smith Media License Holdings LLC pends.

Represented (sales): Continental Television Sales.

Personnel:

- Sean Bradley, General Manager.
- Jeff Glaser, General Sales Manager.
- Lolly Lava, Local Sales Manager.
- Ty Hardt, News Director.
- George Heacock, Chief Engineer.
- Linda Morris, Business Manager.

KATN BPCT-810716KE GRANTED: 10/5/81



© 2005 Warren Communications News

Terri Bradley, Program Director.

Rita Corwin, Marketing Director.

Jim Filley, Promotion Director.

Mark Blackford, Production Manager.

Gerilynn Bvonovore, Traffic Manager.

Highest 30 Sec. Rate: \$350.

City of License: Fairbanks. Station DMA: Fairbanks, AK. Rank: 204.

Circulation © 2004 Nielsen. Coverage based on Nielsen study.

GrandTotal	Cable TV Households	Non-cable TV Households	Total TV Households
Estimated Station Totals *	12,490	19,350	31,840
Average Weekly Circulation (2004)	7,519	8,649	16,168
Average Daily Circulation (2004)			5,922
Station OMA Total	Cable TV Households	Non-cable TV Households	Total TV Households
Estimated Station Totals *	12,490	19,350	31,840
Average Weekly Circulation (2004)	7,519	8,649	16,168
Average Daily Circulation (2004)			5,922

*Estimated station totals are sums of the Nielsen TV and Cable TV household estimates for each county in which the station registers viewing of more than 5% as per the Nielsen Survey Methods.

Alaska — Fairbanks

**KFXF
Ch. 7**

Network Service: FOX.

Licensee: Tanana Valley Television Co., 3650 Braddock St., Fairbanks, AK 99701.

Studio: 3650 Braddock St., Fairbanks, AK 99701.

Mailing Address: 3650 Braddock St., Fairbanks, AK 99701.

Phone: 907-452-3697. **Fax:** 907-456-3428.

E-mail: webadmin@tvtv.com

Web Site: http://www.tvtv.com

Technical Facilities: Channel No. 7 (174-180 MHz). Authorized power: 7.8-kw visual. Antenna: 879-ft above av. terrain, 299-ft. above ground, 1680-ft. above sea level.

Latitude 64° 55' 20"
Longitude 147° 42' 55"

Holds CP for change to 40-kw visual; BPCT-990726LC.

Transmitter: 2-mi. NNW of Farmers Loop & Skyline Dr. intersection.

Digital Facilities: Channel No. 22 (518-524 MHz). Power: 1-kw max. visual. Antenna: 702-ft above av. terrain, 120-ft. above ground.

Latitude 64° 55' 20"
Longitude 147° 42' 55"

FCC Digital File Number: BPCDT-19991012ABC. Granted: November 14, 2000.

Note: Latitude and longitude coordinates shown are based on the North American Datum of 1927 (NAD 27) as currently required by the Mass Media Bureau of the FCC.

Ownership: Tanana Valley Television Co. (Group Owner).

Began Operation: February 27, 1995.

Personnel:

J. P. Hoff, General Manager & General Sales Manager.

Trent Heineken, Traffic Manager.

Darryl Lewis, News Director.

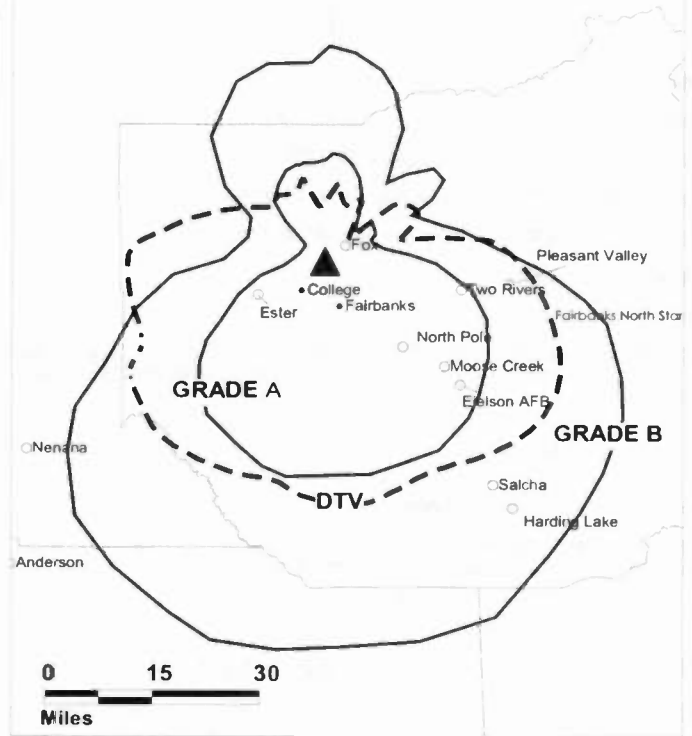
Dave Sala, Chief Engineer.

Chris Fry, Program & Promotion Director.

Highest 30 Sec. Rate: \$250.

City of License: Fairbanks. **Station DMA:** Fairbanks, AK. **Rank:** 204.

KFXF BPCT-990726LC GRANTED: 3/3/00



© 2005 Warren Communications News

Circulation © 2004 Nielsen. Coverage based on Nielsen study.

GrandTotal	Cable TV Households	Non-cable TV Households	Total TV Households
Estimated Station Totals *	12,490	19,350	31,840
Average Weekly Circulation (2004)	7,531	9,153	16,684
Average Daily Circulation (2004)			6,495

Station DMA Total	Cable TV Households	Non-cable TV Households	Total TV Households
Estimated Station Totals *	12,490	19,350	31,840
Average Weekly Circulation (2004)	7,531	9,153	16,684
Average Daily Circulation (2004)			6,495

*Estimated station totals are sums of the Nielsen TV and Cable TV household estimates for each county in which the station registers viewing of more than 5% as per the Nielsen Survey Methods.

KTVF
Ch. 11

Network Service: NBC.

Licensee: Ackerley Media Group Inc., 2625 S. Memorial Dr., Suite A, Tulsa, OK 74129.

Studio: 3528 International Way, Fairbanks, AK 99701.

Mailing Address: 3528 International Way, Fairbanks, AK 99701.

Phone: 907-458-1800; 907-452-5121. **Fax:** 907-458-1831.

E-mail: theones@ktvf.com

Web Site: http://www.ktvf.com

Technical Facilities: Channel No. 11 (198-204 MHz). Authorized power: 50-kw visual, 5.5-kw aural. Antenna: 49-ft above av. terrain, 151-ft. above ground, 587-ft. above sea level.

Latitude 64° 50' 35.7"
Longitude 147° 42' 47.6"

Transmitter: 3rd & Lacey Sts., Fairbanks.

Digital Facilities: Channel No. 26 (542-548 MHz). Power: 12-kw max. visual. Antenna: 36-ft above av. terrain, 125-ft. above ground, 561-ft. above sea level.

Latitude 64° 50' 36"
Longitude 147° 42' 48"

FCC Digital File Number: BPCDT-980209KE. Granted: May 27, 1998.

Note: Latitude and longitude coordinates shown are based on the North American Datum of 1927 (NAD 27) as currently required by the Mass Media Bureau of the FCC.

Satellite Earth Stations: Transmitter Harris; Harris, 5-meter C-band; Harris, 6.1-meter C-band; Harris, 11-meter C-band; Microdyne, Harris receivers.

News Service: AP.

Ownership: Clear Channel Communications Inc. (Group Owner).

Began Operation: February 3, 1955. Left air August 14, 1967 due to flood. Resumed operation December 9, 1967. Sale to The Ackerley Group from Northern Television Inc. approved by FCC June 23, 1999 (Televison Digest, Vol. 38:33). In stock swap, Clear Channel Broadcasting Inc. acquired The Ackerley Group. FCC approved deal May 29, 2002 (Vol. 41:42, 42:22).

Represented (sales): Blair Television.

Represented (legal): Rubin, Winston, Diercks, Harris & Cooke LLP.

Personnel:

Robert Gottstein, Chairman.

Bill Wright, President & General Manager.

Pam Clark, Promotion & Production Manager.

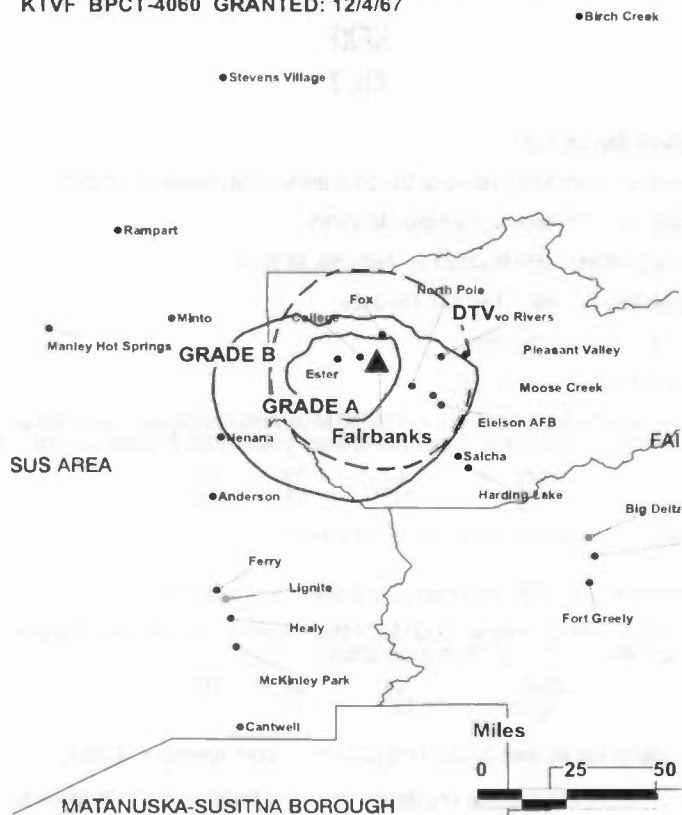
Richard Port, Traffic Manager.

Dee Dee Caciari, General Sales & Local Sales Manager.

Larry Rhody, National Sales Manager.

Bob Miller, News Director.

KTVF BPCT-4060 GRANTED: 12/4/67



© 2005 Warren Communications News

Bill Tanner, Chief Engineer.

Nicia Rotterund, Business Manager.

Celia Vissers, Program Director.

Highest 30 Sec. Rate: \$350.

City of License: Fairbanks. Station DMA: Fairbanks, AK. Rank: 204.

Circulation © 2004 Nielsen. Coverage based on Nielsen study.

GrandTotal	Cable TV Households	Non-cable TV Households	Total TV Households
Estimated Station Totals *	12,490	19,350	31,840
Average Weekly Circulation (2004)	10,367	12,094	22,461
Average Daily Circulation (2004)			12,545
Station OMA Total	Cable TV Households	Non-cable TV Households	Total TV Households
Estimated Station Totals *	12,490	19,350	31,840
Average Weekly Circulation (2004)	10,367	12,094	22,461
Average Daily Circulation (2004)			12,545

*Estimated station totals are sums of the Nielsen TV and Cable TV household estimates for each county in which the station registers viewing of more than 5% as per the Nielsen Survey Methods.

KTVF-DT
Ch. 26

Network Service: NBC.

Licensee: Ackerley Media Group Inc., 2625 S. Memorial Dr., Suite A, Tulsa, OK 74129.

Studio: 3528 International Way, Fairbanks, AK 99701.

Mailing Address: 3528 International Way, Fairbanks, AK 99701.

Phone: 907-452-5121; 907-458-1800. **Fax:** 907-452-5120.

E-mail: theones@ktvf.com

Web Site: http://www.ktvf.com

Technical Facilities: Channel No. 26 (542-548 MHz). Authorized power: 12-kw max. visual. Antenna: 36-ft above av. terrain, 125-ft. above ground, 561-ft. above sea level.

Latitude	64°	50'	36"
Longitude	147°	42'	48"

Transmitter: Northward Bldg., 3rd & Lacey Sts.

Note: Latitude and longitude coordinates shown are based on the North American Datum of 1927 (NAD 27) as currently required by the Mass Media Bureau of the FCC.

Ownership: Clear Channel Communications Inc. (Group Owner).

Began Operation: Station operating; no on-air date.

Represented (sales): Blair Television.

Represented (legal): Rubin, Winston, Diercks, Harris & Cooke LLP.

Represented (engineering): Hammett & Edison Inc.

Personnel:

Robert Gottstein, Chairman.

Bill Wright, President & General Manager.

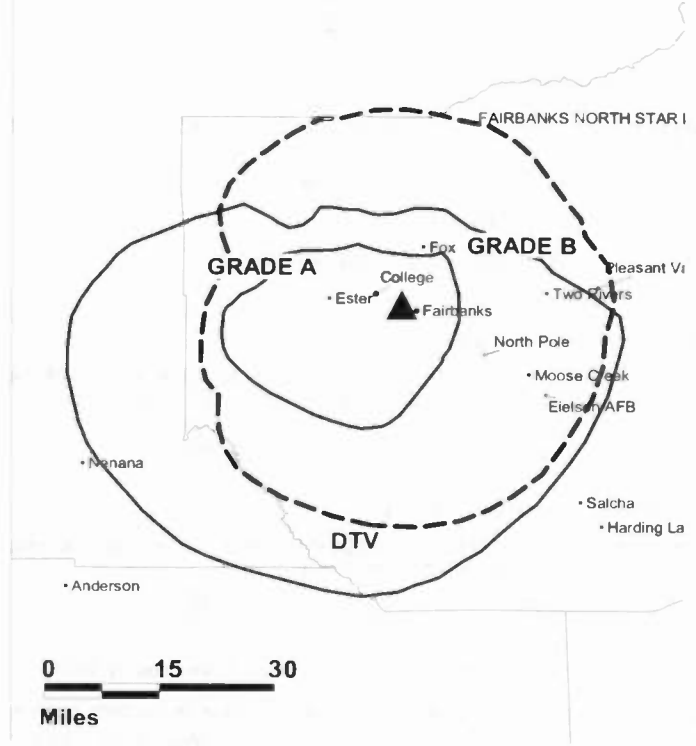
Pam Clark, Promotion & Production Manager.

Richard Port, Traffic Manager.

Dee Dee Caciari, General & Local Sales Manager.

Larry Rhody, National Sales Manager.

KTVF-DT BMPCDT-20021003ABB GRANTED: 11/22/2002



© 2005 Warren Communications News

Bob Miller, News Director.

Bill Tanner, Chief Engineer.

Nicia Rotterund, Business Manager.

Celia Vissers, Program Director.

City of License: Fairbanks. **Station DMA:** Fairbanks, AK. **Rank:** 204.

Nielsen Data: Not available.

KJUD
Ch. 8

Network Service: ABC.

Licensee: Smith Television License Holdings Inc., 700 Central Ave., Suite 201, St. Petersburg, FL 33701.

Studio: Senate Bldg., 175 S. Franklin, Juneau, AK 99801.

Mailing Address: 175 S. Franklin, Juneau, AK 99801.

Phone: 907-586-3145; 907-561-1313. **Fax:** 907-463-3041.

E-mail: sbradley@aksuperstation.com

Web Site: http://www.aksuperstation.com

Technical Facilities: Channel No. 8 (180-186 MHz). Authorized power: 0.204-kw visual, 0.04-kw aural. Antenna: 272-ft above av. terrain, 277-ft. above sea level.

Latitude 58° 18' 06"
Longitude 134° 26' 29"

Transmitter: Douglas Island, near Juneau.

Digital Facilities: Channel No. 11 (198-204 MHz). Power: 3.2-kw visual. Antenna: 1053-ft above av. terrain, 164-ft. above ground.

Latitude 58° 18' 05"
Longitude 134° 26' 26"

FCC Digital File Number: BPCDT-19991029ABS. Granted: November 09, 2000.

Note: Latitude and longitude coordinates shown are based on the North American Datum of 1927 (NAD 27) as currently required by the Mass Media Bureau of the FCC.

Satellite Earth Station: Transmitter Larcas; Anixter-Mark, 5-meter; Scientific-Atlanta, Microdyne, Harris receivers.

Ownership: Smith Television of New York Inc. (Group Owner).

Began Operation: February 19, 1956. Sale to Midnight Sun & others by W. J. Wagner approved by FCC April 29, 1959 (Television Digest, Vol. 15:18). In 1968 Midnight Sun increased holdings to 100%. Sale to KINY Assoc. approved by FCC December 11, 1981. Sale to Alaska Broadcasting Network Inc. approved by FCC November 24, 1982. Involuntary transfer of control to Cookerly Communications, Trustee approved by FCC March 22, 1993. Sale to Desert Communications V Inc. granted but not consummated. Sale to present owner by Cookerly approved by FCC October 30, 1995. Sale to Smith Media License Holdings LLC pending.

Represented (sales): Continental Television Sales.

Represented (legal): Kaye, Scholer, Fierman, Hays & Handler LLP.

Personnel:

Sean M. Bradley, Vice President & General Manager.

Rita Crown, Marketing Director.

Jim Filley, On-Air Promotion Director.

Mark Blackford, Production Manager.

Mary Hicks, Traffic Manager.

Jeff Glaser, General Sales Manager.

Ty Hardt, News Director.

KJUD BPCT-4637 GRANTED: 10/11/73



© 2005 Warren Communications News

George Heacock, Chief Engineer.

Linda Morris, Business Manager.

Terri Bradley, Program Director.

Highest 30 Sec. Rate: \$900.

City of License: Juneau. **Station DMA:** Juneau, AK. **Rank:** 207.

Circulation © 2004 Nielsen. Coverage based on Nielsen study.

GrandTotal	Cable TV Households	Non-cable TV Households	Total TV Households
Estimated Station Totals *	18,590	7,250	25,840
Average Weekly Circulation (2004)	11,210	573	11,783
Average Daily Circulation (2004)			4,935
Station DMA Total	Cable TV Households	Non-cable TV Households	Total TV Households
Estimated Station Totals *	18,590	7,250	25,840
Average Weekly Circulation (2004)	11,210	573	11,783
Average Daily Circulation (2004)			4,935

*Estimated station totals are sums of the Nielsen TV and Cable TV household estimates for each county in which the station registers viewing of more than 5% as per the Nielsen Survey Methods.

Alaska — Ketchikan

KUBD

Ch. 4

Network Service: CBS.

Licensee: PolarComm Corp., Box 1471, Evergreen, CO 80439.

Studio: 516 Stedman St., Ketchikan, AK 99901.

Mailing Address: 516 Stedman St., Ketchikan, AK 99901.

Phone: 907-225-4613. **Fax:** 907-247-5365.

E-mail: kubdtv@ptialaska.net

Web Site: http://www.kubd.tv

Technical Facilities: Channel No. 4 (66-72 MHz). Authorized power: 0.965-kw visual. Antenna: 482-ft above av. terrain, 79-ft. above ground, 98-ft. above sea level.

Latitude 55° 20' 59"
Longitude 131° 40' 12"

Transmitter: Tongass Commercial Center.

Digital Facilities: Channel No. 13 (210-216 MHz). Power: 3.2-kw visual. Antenna: 253-ft above av. terrain, 56-ft. above ground.

Latitude 55° 20' 59"
Longitude 131° 40' 12"

FCC Digital File Number: BPCDT-19991029AHO. Granted: March 16, 2000.

Note: Latitude and longitude coordinates shown are based on the North American Datum of 1927 (NAD 27) as currently required by the Mass Media Bureau of the FCC.

Ownership: PolarComm Corp. (Group Owner).

Began Operation: April 1, 1995.

Represented (engineering): Cohen, Dippell & Everist PC.

Personnel:

Tim Rowiston, Operations Manager.

Rates: On request.

City of License: Ketchikan. **Station DMA:** Juneau, AK. **Rank:** 207.

KUBD BPCT-940627KE GRANTED: 2/10/95



© 2005 Warren Communications News

Circulation © 2004 Nielsen. Coverage based on Nielsen study.

GrandTotal	Cable TV Households	Non-cable TV Households	Total TV Households
Estimated Station Totals *	18,590	0	18,590
Average Weekly Circulation (2004)	1,933	0	1,933
Average Daily Circulation (2004)			539
Station DMA Total	Cable TV Households	Non-cable TV Households	Total TV Households
Estimated Station Totals *	18,590	0	18,590
Average Weekly Circulation (2004)	1,933	0	1,933
Average Daily Circulation (2004)			539

*Estimated station totals are sums of the Nielsen TV and Cable TV household estimates for each county in which the station registers viewing of more than 5% as per the Nielsen Survey Methods.

KUBD-DT

Ch. 13

Network Service: CBS.

Licensee: PolarComm Corp., Box 255, Evergreen, CO 80437.

Studio: 516 Stedman St., Ketchikan, AK 99901.

Mailing Address: 516 Stedman St, Ketchikan, AK 99901.

Phone: 907-225-4613. **Fax:** 907-247-5365.

E-mail: kubdtv@ptialaska.net

Web Site: <http://www.kubd.tv>

Technical Facilities: Channel No. 13 (210-216 MHz). Authorized power: 3.2-kw visual. Antenna: 253-ft above av. terrain, 56-ft. above ground.

Latitude	55°	20'	59"
Longitude	131°	40'	12"

Note: Latitude and longitude coordinates shown are based on the North American Datum of 1927 (NAD 27) as currently required by the Mass Media Bureau of the FCC.

Ownership: PolarComm Corp. (Group Owner).

Began Operation: Station operating; no on-air date.

Personnel:

Tim Rowiston, Operations Manager.

City of License: Ketchikan.

Nielsen Data: Not available.

KJNP-TV
Ch. 4

Network Service: TBN.

Licensee: Evangelistic Alaska Missionary Fellowship, 2501 Mission Rd., Box 56359, North Pole, AK 99705-1359.

Studio: 2501 Mission Rd., North Pole, AK 99705.

Mailing Address: Box 56359, North Pole, AK 99705-1359.

Phone: 907-488-2216. **Fax:** 907-488-5246.

E-mail: kjnp@mosquitonet.com

Web Site: <http://www.mosquitonet.com/~kjnp>

Technical Facilities: Channel No. 4 (66-72 MHz). Authorized power: 19.1-kw visual, 3.31-kw aural. Antenna: 1620-ft above av. terrain, 191-ft. above ground, 2491-ft. above sea level.

Latitude	64°	52'	44"
Longitude	148°	03'	10"

Transmitter: Atop Ester Dome, Fairbanks.

Digital Facilities: Channel No. 20 (506-512 MHz). Power: 0.081-kw visual. Antenna: 16-ft above av. terrain, 50-ft. above ground, 525-ft. above sea level.

Latitude	64°	45'	32"
Longitude	147°	19'	26"

Note: Latitude and longitude coordinates shown are based on the North American Datum of 1927 (NAD 27) as currently required by the Mass Media Bureau of the FCC.

Satellite Earth Station: Transmitter Larcum; Harris, 9-meter C-band.

AM Affiliate: KJNP, 50-kw, 1170 kHz.

FM Affiliate: KJNP-FM, 25-kw, 100.3 MHz (No. 263), 1570-ft.

Ownership: Evangelistic Alaska Missionary Fellowship (Group Owner).

Began Operation: December 7, 1981.

Represented (legal): Fletcher, Heald & Hildreth PLC.

Represented (engineering): Carl E. Smith Consulting Engineers.

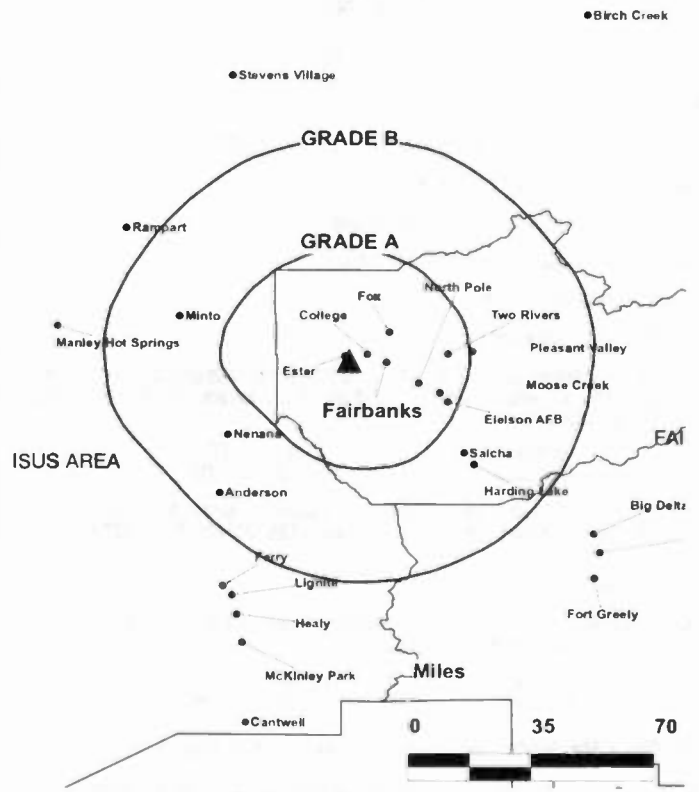
Personnel:

Julie K. Beaver, Vice President & General Manager.

Richard Olson, Vice President & General Sales Manager.

Beverly Olson, Traffic Manager.

KJNP-TV BPCT-5184 GRANTED: 1/30/80



© 2005 Warren Communications News

Gen Nelson, Chief Executive Officer & Founder.

Dave Castor, Chief Engineer.

Yvonne Carriker, President.

Merlyn Skold, Business Manager.

Beverly Olson, Program Director.

City of License: North Pole. **Station DMA:** Fairbanks, AK. **Rank:** 204.

Nielsen Data: Not available.

KTNL
Ch. 13

Network Service: CBS.

Licensee: Green TV Corp., Box 1471, Evergreen, CO 80437.

Studio: 520 Lake St, Sitka, AK 99835.

Mailing Address: 520 Lake St., Sitka, AK 99835.

Phone: 907-747-5749. **Fax:** 907-747-8400.

E-mail: ktnl13@ktnl.tv

Web Site: http://www.ktnl.tv

Technical Facilities: Channel No. 13 (210-216 MHz). Authorized power: 0.199-kw visual, 0.03-kw aural. Antenna: 150-ft above av. terrain, 157-ft. above ground, 185-ft. above sea level.

Latitude 57° 03' 26.5"
Longitude 135° 20' 02"

Holds CP for change to 2.25-kw visual, 843-ft above av. terrain, 108-ft. above ground, 135-ft. above sea level; lat. 57° 03' 02", long. 135° 20' 03", BPCT-920406KI.

Transmitter: 239 Lincoln St.

Digital Facilities: Channel No. 2 (54-60 MHz). Power: 1-kw visual. Antenna: 696-ft above av. terrain, 125-ft. above ground.

Latitude 53° 03' 01"
Longitude 135° 20' 04"

FCC Digital File Number: BPCDT-20011012AAE. Granted: May 16, 2003.

Note: Latitude and longitude coordinates shown are based on the North American Datum of 1927 (NAD 27) as currently required by the Mass Media Bureau of the FCC.

Satellite Earth Station: Cosmos, 3.6-meter; Drake receivers.

Ownership: Green TV Corp. (Group Owner).

Began Operation: October 16, 1966. Sale to Dan & Kathie Eutelain by Roy Paschal, et al., approved by FCC May 10, 1983. Sale to Sitka News Bureau approved by FCC January 7, 1992. Sale to Wright Home Inc. approved by FCC August 26, 1996. Sale to present owner by Wright Home Inc. approved by FCC July 21, 2000.

Personnel:

Garrett Leighton, Station Manager.

Charlene Nelson, General Sales Manager, Program & Promotion Director.

David Drucker, President.

Highest 30 Sec. Rate: \$75.

City of License: Sitka. **Station DMA:** Juneau, AK. **Rank:** 207.

KTNL BPCT-920406KI GRANTED: 12/24/92

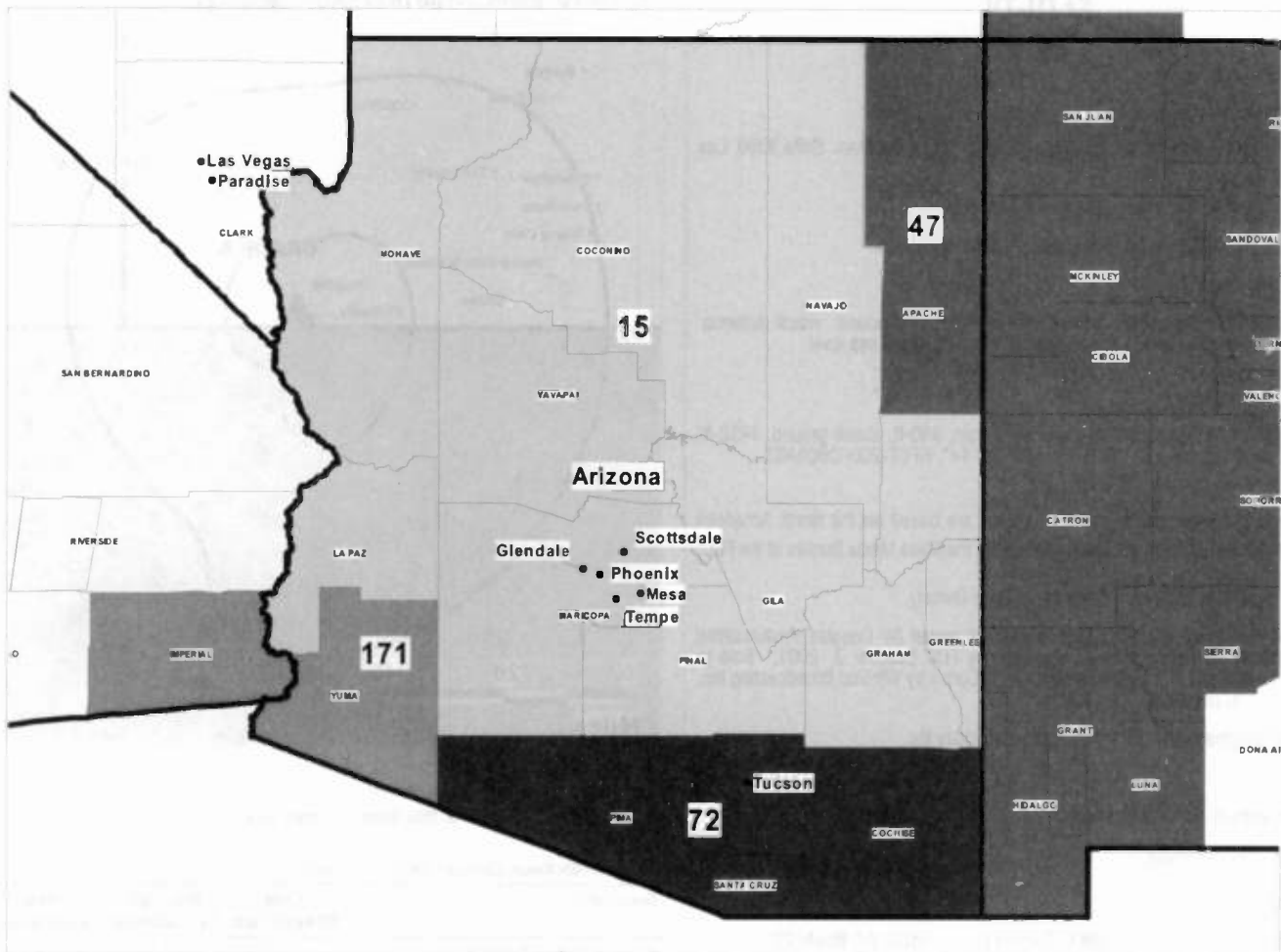


© 2005 Warren Communications News

Circulation © 2004 Nielsen. Coverage based on Nielsen study.

GrandTotal	Cable TV Households	Non-cable TV Households	Total TV Households
Estimated Station Totals *	18,590	0	18,590
Average Weekly Circulation (2004)	3,309	0	3,309
Average Daily Circulation (2004)			930
Station DMA Total	Cable TV Households	Non-cable TV Households	Total TV Households
Estimated Station Totals *	18,590	0	18,590
Average Weekly Circulation (2004)	3,309	0	3,309
Average Daily Circulation (2004)			930

*Estimated station totals are sums of the Nielsen TV and Cable TV household estimates for each county in which the station registers viewing of more than 5% as per the Nielsen Survey Methods.



© 2005 Warren Communications News

MARKET	NIELSEN DMA TV HOUSEHOLDS	RANK	MARKET AREA COMMERCIAL STATIONS
Phoenix (Prescott), AZ	1,596,950	15	KASW-DT (49); KASW (61); KAZT-DT (25); KAZT-TV (7); KCFG-DT (32); KCFG (9); KFPH-DT (27); KFPH-TV (13); KMOH-DT (19); KMOH-TV (6); KNAZ-DT (22); KNAZ-TV (2); KNXV-DT (56); KNXV-TV (15); KPAZ-DT (20); KPAZ-TV (21); KPHO-DT (17); KPHO-TV (5); KPHZ-DT (11); KPNX-DT (36); KPNX (12); KPPX-DT (52); KPPX (51); KSAZ-DT (31); KSAZ-TV (10); KTFI (4); KTVK-DT (24); KTVK (3); KTVW-DT (34); KTVW-TV (33); KUTP-DT (26); KUTP (45)
Albuquerque-Santa Fe, NM	649,680	47	KASA-DT (27); KASA-TV (2); KASY-DT (45); KASY-TV (50); KBIM-DT (41); KBIM-TV (10); KCHF (11); KHFT (29); KLUZ-TV (41); KNAT-DT (24); KNAT (23); KOAT-DT (21); KOAT-TV (7); KOB-DT (26); KOB-TV (4); KOBF-DT (17); KOBF (12); KOBG-TV (6); KOBR-DT (38); KOBR (8); KOCT (6); KOVT-DT (12); KOVT (10); KREZ-DT (15); KREZ-TV (6); KRPV (27); KRQE-DT (16); KRQE (13); KTEL-TV (25); KTFQ-TV (14); KTLI-TV (33); KWBO-DT (29); KWBO (19)
Tucson (Sierra Vista), AZ	417,070	72	KFTU-TV (3); KGUN-DT (35); KGUN (9); KHRR-DT (42); KHRR (40); KMSB-DT (25); KMSB-TV (11); KOLD-DT (32); KOLD-TV (13); KTTU-DT (19); KTTU-TV (18); KLUVE-TV (46); KVOA-DT (23); KVOA (4); KWBA-DT (44); KWBA (58)
Yuma, AZ-El Centro, CA	99,490	171	KAJB-DT (50); KAJB (54); KECY-TV (9); KSWT-DT (16); KSWT (13); KVYE (7); KYMA-DT (41); KYMA (11); XHBC-TV (3)

Arizona Digital Station Totals as of December 1, 2004

	VHF	UHF	TOTAL
Commercial Television	1	24	25
Educational Television	0	3	3
	1	27	28

Arizona Analog Station Totals as of December 1, 2004

	VHF	UHF	TOTAL
Commercial Television	18	10	28
Educational Television	2	2	4
	20	12	32

KFTU-TV
Ch. 3

Network Service: TEL.

Grantee: Univision Partnership of Douglas, 1999 Avenue of the Stars, Suite 3050, Los Angeles, CA 90067.

Studio: 1235 23rd St., Suite One, Douglas, AZ 85607.

Mailing Address: 1235 23rd St., Suite One, Douglas, AZ 85607.

Phone: 800-457-5534.

Technical Facilities: Channel No. 3 (60-66 MHz). Authorized power: visual. Antenna: 30-ft above av. terrain, 180-ft. above ground, 4245-ft. above sea level.

Latitude	31°	22'	008"
Longitude	109°	31'	45"

Requests CP for change to 322-ft above av. terrain, 460-ft. above ground, 4452-ft. above sea level; lat. 31° 26' 19", long. 109° 39' 44", BPCT-20040803ABT.

Note: Latitude and longitude coordinates shown are based on the North American Datum of 1927 (NAD 27) as currently required by the Mass Media Bureau of the FCC.

Ownership: Univision Communications Inc. (Group Owner).

Began Operation: April 8, 2001. Sale to present owner by Douglas Broadcasting Inc. (Equity Broadcasting Corp.) approved by FCC October 2, 2001. Sale to Douglas Broadcasting Inc. (Equity Broadcasting Corp.) by WinStar Broadcasting Inc. approved by FCC December 23, 1999.

Represented (engineering): du Treil, Lundin & Rackley Inc.

Personnel:

Valerie Brakeman, General Manager.

Ron Taylor, Chief Engineer.

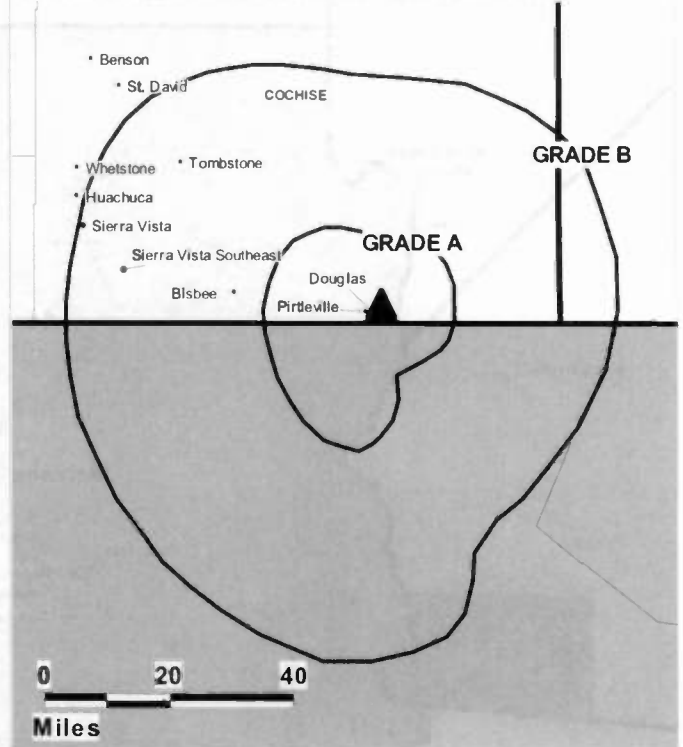
Rates: On request.

City of License: Douglas. **Station DMA:** Tucson (Sierra Vista), AZ. **Rank:** 72.

Communications Daily

The Authoritative News Service of
Electronic Communications
For Information, call 800-771-9202

KFTU-TV BMPCT-20010125ACF GRANTED: 4/3/01



© 2005 Warren Communications News

Circulation © 2004 Nielsen. Coverage based on Nielsen study.

GrandTotal	Cable TV Households	Non-cable TV Households	Total TV Households
Estimated Station Totals *	5,990	21,380	27,370
Average Weekly Circulation (2004)	359	1,283	1,642
Average Daily Circulation (2004)			462

Station DMA Total	Cable TV Households	Non-cable TV Households	Total TV Households
Estimated Station Totals *	5,990	21,380	27,370
Average Weekly Circulation (2004)	359	1,283	1,642
Average Daily Circulation (2004)			462

*Estimated station totals are sums of the Nielsen TV and Cable TV household estimates for each county in which the station registers viewing of more than 5% as per the Nielsen Survey Methods.

Arizona — Flagstaff

KCFG Ch. 9

Network Service: IND.

Licensee: KM Television of Flagstaff LLC, 3654 W. Jarvis Ave., Skokie, IL 60067.

Studio: 2616 N. Steves Blvd., Flagstaff, AZ 86004.

Mailing Address: 2616 N. Steves Blvd., Flagstaff, AZ 86004.

Phone: 928-526-5234. **Fax:** 928-526-1172.

E-mail: kcfgtv@radio.fm

Web Site: <http://www.kcfg.net>

Technical Facilities: Channel No. 9 (186-192 MHz). Authorized power: 1-kw visual, & 0.1-kw horizontal aural. Antenna: 1949-ft above av. terrain, 20-ft. above ground, 9275-ft. above sea level.

Latitude	35°	14'	26"
Longitude	111°	35'	48"

Holds CP for change to 316-kw visual, 1424-ft above av. terrain, 116-ft. above ground, 8569-ft. above sea level; lat. 34° 58' 06", long. 111° 30' 29", BPC-20010706AAQ.

Transmitter: Elden Mountain, 4.2-mi. NE of Flagstaff.

Digital Facilities: Channel No. 32 (578-584 MHz). Power: 1000-kw max. visual. Antenna: 1125-ft above av. terrain, 116-ft. above ground.

Latitude	34°	58'	06"
Longitude	111°	30'	29"

FCC Digital File Number: BPCDT-19991004ABK. Granted: April 28, 2000.

Note: Latitude and longitude coordinates shown are based on the North American Datum of 1927 (NAD 27) as currently required by the Mass Media Bureau of the FCC.

Ownership: KM Communications Inc. (Group Owner).

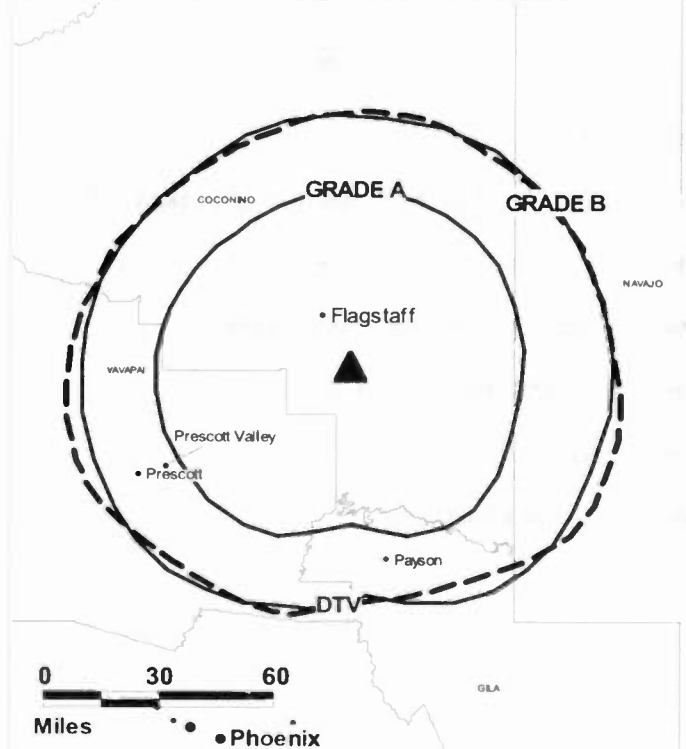
Began Operation: December 18, 2000.

Represented (legal): Irwin, Campbell & Tannenwald PC.

Represented (engineering): Cohen, Dippell & Everist PC.

Personnel:

KCFG BPCT-20010706AAQ GRANTED: 4/16/2003



© 2005 Warren Communications News

John Banker, General Manager.

Ramona Ramsdell, Office Manager.

Rates: On request.

City of License: Flagstaff. **Station DMA:** Phoenix (Prescott), AZ. **Rank:** 15.

Nielsen Data: Not available.

KCFG-DT

Ch. 32

Network Service: IND.

Grantee: KM Television of Flagstaff LLC, 3654 W. Jarvis Ave., Skokie, IL 60076.

Studio: 2616 N. Steves Blvd., Flagstaff, AZ 86604.

Mailing Address: 2616 N. Steves Blvd., Flagstaff, AZ 86604.

Phone: 928-526-5234. **Fax:** 928-526-1172.

E-mail: kcfgtv@radio.fm

Web Site: <http://www.kcfg.net>

Technical Facilities: Channel No. 32 (578-584 MHz). Authorized power: 1000-kw max. visual. Antenna: 1125-ft above av. terrain, 116-ft. above ground.

Latitude	34°	58'	06"
Longitude	111°	30'	29"

Note: Latitude and longitude coordinates shown are based on the North American Datum of 1927 (NAD 27) as currently required by the Mass Media Bureau of the FCC.

Ownership: KM Communications Inc. (Group Owner).

Began Operation: May 1, 2002. Operating under Special Temporary Authority at 1-kw max. visual.

Personnel:

John Banker, General Manager.

Ramona Ramsdell, Office Manager.

Rates: On request.

City of License: Flagstaff. **Station DMA:** Phoenix (Prescott), AZ. **Rank:** 15.

Nielsen Data: Not available.

KFPH-DT

Ch. 27

Network Service: TEL.

Grantee: Univision Partnership of Flagstaff, 1999 Avenue of the Stars, Suite 200, Los Angeles, CA 90067.

Studio: 2158 N. 4th St., Flagstaff, AZ 86004-4235.

Mailing Address: 2158 N. 4th St., Flagstaff, AZ 86004-4235.

Phone: 928-527-1300. **Fax:** 928-527-1394.

Web Site: <http://www.univision.com>

Technical Facilities: Channel No. 27 (548-554 MHz). Authorized power: 1000-kw max. visual. Antenna: 1506-ft above av. terrain, 190-ft. above ground.

Latitude	34°	58'	05"
Longitude	111°	30'	29"

Note: Latitude and longitude coordinates shown are based on the North American Datum of 1927 (NAD 27) as currently required by the Mass Media Bureau of the FCC.

Ownership: Equity Broadcasting Corp. (Group Owner).

Began Operation: Station operating under Special Temporary Authority; no on-air date

Personnel:

Arlette Vague, General Manager & Public Affairs Director.

Tom Foy, Chief Engineer.

Rates: On request.

City of License: Flagstaff. **Station DMA:** Phoenix (Prescott), AZ. **Rank:** 15.

Nielsen Data: Not available.

KFPH-TV
(formerly KFPH)
Ch. 13

Network Service: TEL.

Licensee: Univision Partnership of Flagstaff, 1999 Avenue of the Stars, Suite 200, Los Angeles, CA 90067.

Studio: 2158 N. 4th St., Flagstaff, AZ 86004.

Mailing Address: 2158 N. 4th St., Flagstaff, AZ 86004.

Phone: 928-527-1300. **Fax:** 928-527-1394.

Web Site: <http://www.univision.com>

Technical Facilities: Channel No. 13 (210-216 MHz). Authorized power: 316-kw visual, 31.6-kw aural. Antenna: 1554-ft above av. terrain, 240-ft. above ground, 8695-ft. above sea level.

Latitude	34°	58'	05"
Longitude	111°	30'	29"

Transmitter: 3.5-mi. NW of Mormon Lake.

Digital Facilities: Channel No. 27 (548-554 MHz). Power: 1000-kw max. visual. Antenna: 1506-ft above av. terrain, 190-ft. above ground.

Latitude	34°	58'	05"
Longitude	111°	30'	29"

FCC Digital File Number: BPCDT-19990924AAS. Granted: January 11, 2001.

Note: Latitude and longitude coordinates shown are based on the North American Datum of 1927 (NAD 27) as currently required by the Mass Media Bureau of the FCC.

Satellite Earth Stations: Transmitter Acrodyne; Harris, 3-meter C-band; Blonder-Tongue, 3-meter KC-band.

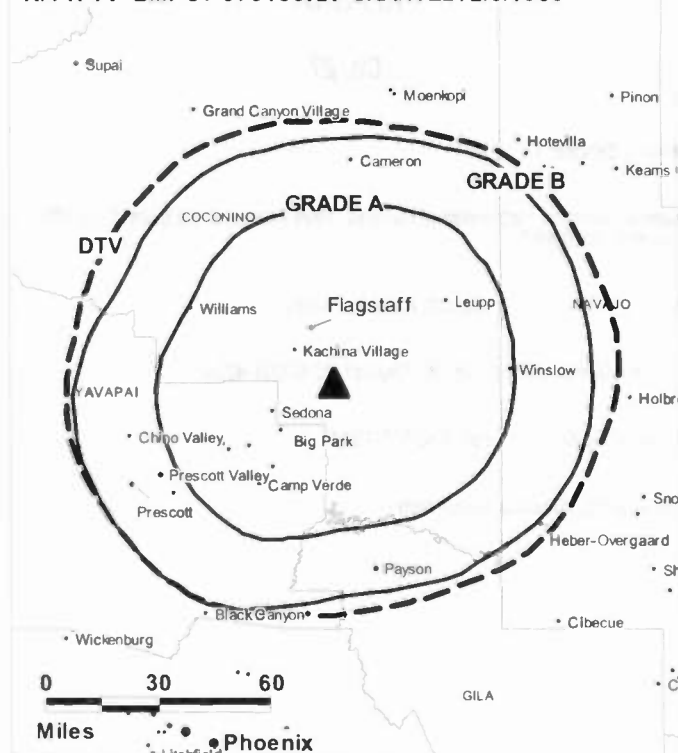
Ownership: Univision Communications Inc. (Group Owner).

Began Operation: December 31, 1991. Sale to Christian Network Inc. by Dr. Michael Gelfand approved by FCC October 30, 1995. Sale to Paxson Communications Corp. by Christian Network Inc. approved by FCC June 25, 1996. Sale to Equity Broadcasting Corp. by Paxson Communications Corp. approved by FCC April 26, 2001. Sale to present owner by Equity Broadcasting Corp. approved by FCC December 27, 2001.

Represented (legal): Dow, Lohnes & Albertson PLLC.

Represented (engineering): Kessler & Gehman Associates Inc.

KFPH-TV BMPCT-870130KX GRANTED: 2/6/1989



© 2005 Warren Communications News

Personnel:

Arlette Vague, General Manager & Public Affairs Director.

Tom Foy, Chief Engineer.

Rates: On request.

City of License: Flagstaff. **Station DMA:** Phoenix (Prescott), AZ. **Rank:** 15.

Nielsen Data: Not available.

KNAZ-DT
Ch. 22

Network Service: NBC.

Grantee: Multimedia Holdings Corp., 1101 N. Central Ave., Phoenix, AZ 85004.

Studio: 2201 N. Vickey St., Flagstaff, AZ 86004.

Mailing Address: Box 3360, Flagstaff, AZ 86003.

Phone: 928-526-2232. **Fax:** 928-526-8110.

E-mail: jparra@knaztv2.com

Web Site: <http://www.12news.com>

Technical Facilities: Channel No. 22 (518-524 MHz). Authorized power: 885-kw max. visual. Antenna: 1526-ft above av. terrain, 172-ft. above ground, 8632-ft. above sea level.

Latitude	34°	58'	06"
Longitude	111°	30'	28"

Transmitter: Atop Mormon Mountain, 18-mi. SSE of Flagstaff.

Note: Latitude and longitude coordinates shown are based on the North American Datum of 1927 (NAD 27) as currently required by the Mass Media Bureau of the FCC.

Ownership: Gannett Broadcasting Group (Group Owner).

Began Operation: April 4, 2002. Operating under Special Temporary Authority at 39.73-kw max. visual.

Represented (sales): Blair Television.

Personnel:

Jerome Parra, General Manager.

Stan Pierce, General & Local Sales Manager.

Kim Smith, News Director.

Jon Koger, Chief Engineer.

Marge Divine, Program Director & Traffic Manager.

Rates: On request.

City of License: Flagstaff. **Station DMA:** Phoenix (Prescott), AZ. **Rank:** 15.

Nielsen Data: Not available.

KNAZ-TV

Ch. 2

(Satellite of KPNX, Phoenix-Mesa)

Network Service: NBC.

Licensee: Multimedia Holdings Corp., 1101 N. Central Ave., Phoenix, AZ 85004.

Studio: 2201 N. Vickey St., Flagstaff, AZ 86004-6106.

Mailing Address: Box 3360, Flagstaff, AZ 86003.

Phone: 928-526-2232. **Fax:** 928-526-8110.

E-mail: jparra@knaztv2.com

Web Site: http://www.12news.com

Technical Facilities: Channel No. 2 (54-60 MHz). Authorized power: 20-kw visual, 5-kw aural. Antenna: 1540-ft above av. terrain, 284-ft. above ground, 8684-ft. above sea level.

Latitude 34° 58' 06"
Longitude 111° 30' 28"

Transmitter: Mormon Mountain, 18-mi. SSE of Flagstaff.

Digital Facilities: Channel No. 22 (518-524 MHz). Power: 885-kw max. visual. Antenna: 1526-ft above av. terrain, 172-ft. above ground, 8632-ft. above sea level.

Latitude 34° 58' 06"
Longitude 111° 30' 28"

FCC Digital File Number: BMPCDT-20020603AAP. Granted: June 26, 2002.

Note: Latitude and longitude coordinates shown are based on the North American Datum of 1927 (NAD 27) as currently required by the Mass Media Bureau of the FCC.

Multichannel TV Sound: Stereo only.

Satellite Earth Station: Transmitter RCA; Harris, 6-meter; Harris receivers.

News Services: NPS, AP.

Ownership: Gannett Broadcasting Group (Group Owner).

Began Operation: May 2, 1970. Sale to present owner from Grand Canyon TV Co. approved by FCC May 22, 1997. Transfer of control from Alfred Greenfield, Receiver, to W. A. Franke, Robert Johnson, John Michaels & Gene Gawthrop approved by FCC May 7, 1992. Sale to Grand Canyon TV Co. approved by FCC November 16, 1988 (Television Digest, Vol. 29:3). Transfer of control to individual shareholders of Capitol approved by FCC January 5, 1984. Sale to Capitol Broadcasting Co. by Wendell Elliot Jr., et al., approved by FCC January 7, 1981.

Represented (sales): Blair Television.

Represented (legal): Dow, Lohnes & Albertson PLLC.

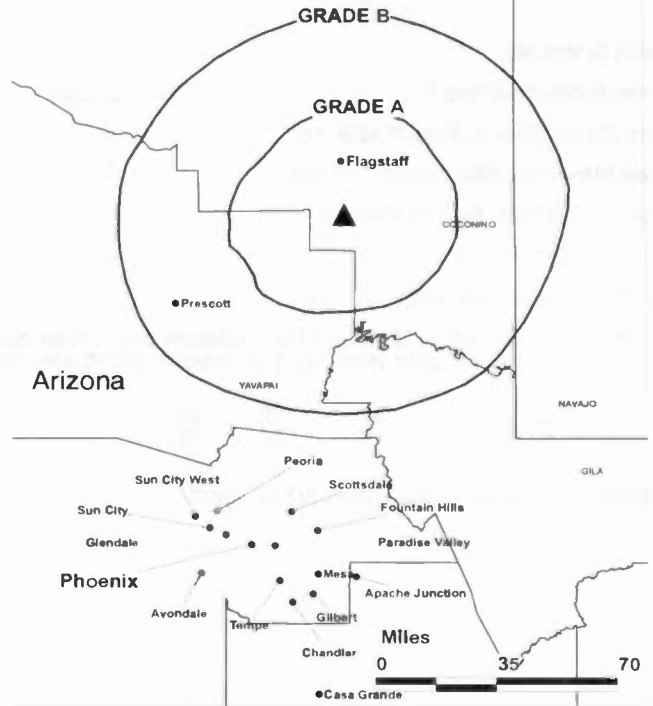
Personnel:

Jerome Parra, General Manager.

Stan Pierce, General & Local Sales Manager.

Kim Smith, News Director.

KNAZ-TV BPCT-810317KF GRANTED: 6/18/81



© 2005 Warren Communications News

Jon Koger, Chief Engineer.

Marge Divine, Program Director & Traffic Manager.

Highest 30 Sec. Rate: \$300.

City of License: Flagstaff. **Station DMA:** Phoenix (Prescott), AZ. **Rank:** 15.

Circulation © 2004 Nielsen. Coverage based on Nielsen study.

GrandTotal	Cable TV Households	Non-cable TV Households	Total TV Households
Estimated Station Totals *	80,230	49,780	130,010
Average Weekly Circulation (2004)	17,771	6,254	24,025
Average Daily Circulation (2004)			13,308
Station DMA Total	Cable TV Households	Non-cable TV Households	Total TV Households
Estimated Station Totals *	80,230	49,780	130,010
Average Weekly Circulation (2004)	17,771	6,254	24,025
Average Daily Circulation (2004)			13,308

*Estimated station totals are sums of the Nielsen TV and Cable TV household estimates for each county in which the station registers viewing of more than 5% as per the Nielsen Survey Methods.

Arizona — Flagstaff

KTFL

Ch. 4

Licensee: WTVA Inc., Box 350, Tupelo, MS 38802.

Mailng Address: Box 350, Tupelo, MS 38802.

Phone: 662-842-7620. Fax: 662-844-7061.

E-mail: manager@wtva.com

Technical Facilities: Channel No. 4 (66-72 MHz). Authorized power: 100-kw visual, 10-kw aural. Antenna: 1598-ft above av. terrain, 293-ft. above ground, 8704-ft. above sea level.

Latitude	34°	58'	04"
Longitude	111°	30'	30"

Transmitter: Atop Mormon Mountain, 18-mi. SSE of Flagstaff.

Digital Facilities: Channel No. 18 (494-500 MHz). Power: 610-kw max. visual. Antenna: 1489-ft above av. terrain, 180-ft. above ground.

Latitude	34°	58'	06"
Longitude	111°	30'	29"

FCC Digital File Number: BPCDT-19990923AAK. Granted: November 30, 1999.

Note: Latitude and longitude coordinates shown are based on the North American Datum of 1927 (NAD 27) as currently required by the Mass Media Bureau of the FCC.

Ownership: WTVA Inc. (Group Owner).

Began Operation: January 1, 2002.

Represented (legal): Haley, Bader & Potts PLC.

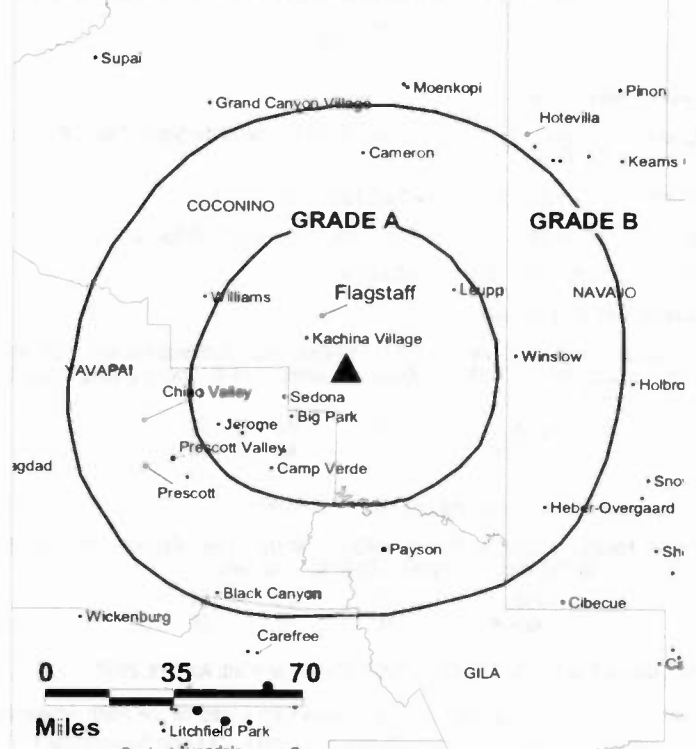
Personnel:

Frank Spain, General Manager.

Wendell Robinson, Chief Engineer.

Rates: On request.

KTFL BMPCT-19900912KF GRANTED: 3/1/1996



City of License: Flagstaff. Station DMA: Phoenix (Prescott), AZ. Rank: 15.
Nielsen Data: Not available.

KUVE-TV

Ch. 46

Network Service: IND.

Licensee: Univision Television Group Inc., 1999 Avenue of the Stars, Suite 3050, Los Angeles, CA 90067.

Studio: 2301 N. Forbes Blvd., Suite 102, Tucson, AZ 85719.

Mailing Address: 2301 N. Forbes Blvd., Suite 103, Tucson, AZ 85719.

Phone: 520-622-0984. **Fax:** 520-620-0046.

Web Site: [Http://www.univision.com](http://www.univision.com)

Technical Facilities: Channel No. 46 (662-668 MHz). Authorized power: 1679-kw max. visual. Antenna: 3593-ft above av. terrain, 174-ft. above ground, 8668-ft. above sea level.

Latitude 32° 24' 54"
Longitude 110° 42' 56"

Transmitter: Prime communications site, Mount Bigelow.

Digital Facilities: Channel No. 47 (668-674 MHz). Power: 660-kw max. visual. Antenna: 3593-ft above av. terrain, 173-ft. above ground.

Latitude 32° 24' 54"
Longitude 110° 42' 56"

FCC Digital File Number: BPCDT-20000501AEM. Granted: April 18, 2002.

Note: Latitude and longitude coordinates shown are based on the North American Datum of 1927 (NAD 27) as currently required by the Mass Media Bureau of the FCC.

Ownership: Univision Communications Inc. (Group Owner).

Began Operation: Sale of 49% interest to Paxson Communications Corp. approved by FCC June 28, 1999, but never consummated. Sale to Donald E. Ludwig Jr. dismissed by FCC December 10, 2001. Station went on air December 15, 2000; ceased operations on January 5, 2001 due to snow damage. Resumed operations June 15, 2001. Sale to present owner by Sunlight Corp. Inc. approved by FCC September 24, 2003.

Represented (legal): Shaw Pittman.

Represented (engineering): Lechman & Johnson Inc.

Personnel:

Bernada Duarte, Executive Director & General Manager.

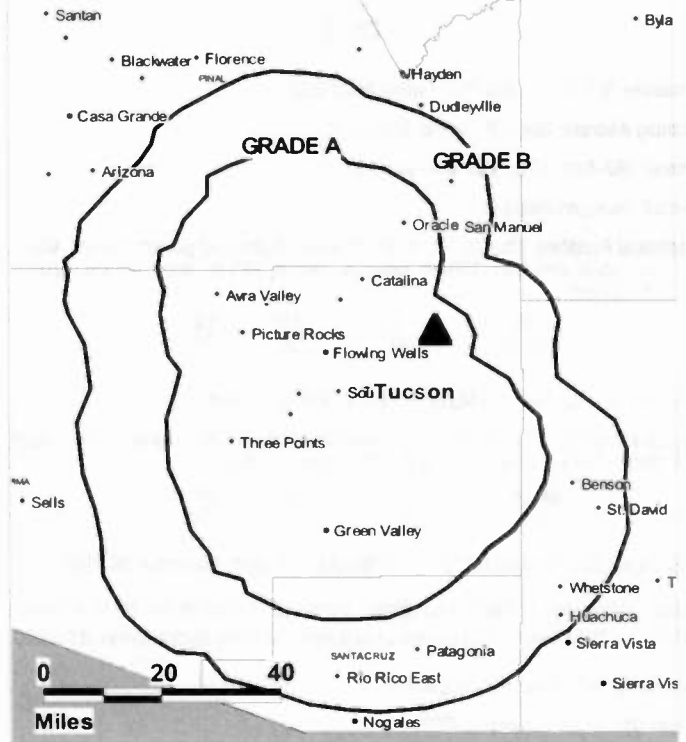
Nelda Chavarria, Traffic Manager.

Alfonso Romero, Sales Manager.

Marco Flores, News Director.

Rates: On request.

KUVE-TV BPCT-20000612AAT GRANTED: 8/28/2000



© 2005 Warren Communications News

City of License: Green Valley. **Station DMA:** Tucson (Sierra Vista), AZ. **Rank:** 72.

Circulation © 2004 Nielsen. Coverage based on Nielsen study.

GrandTotal	Cable	Non-cable	Total
	TV Households	TV Households	TV Households
Estimated Station Totals *	0	142,400	142,400
Average Weekly Circulation (2004)	0	12,389	12,389
Average Daily Circulation (2004)			5,838
Station OMA Total	Cable	Non-cable	Total
	TV Households	TV Households	TV Households
Estimated Station Totals *	0	142,400	142,400
Average Weekly Circulation (2004)	0	12,389	12,389
Average Daily Circulation (2004)			5,838

*Estimated station totals are sums of the Nielsen TV and Cable TV household estimates for each county in which the station registers viewing of more than 5% as per the Nielsen Survey Methods.

KPHZ-DT

Ch. 11

Network Service: IND.

Licensee: NBC Telemundo License Co., c/o NBC Inc., 1299 Pennsylvania Ave. NW, Washington, DC 20004.

Studio: 222 Navajo Blvd., Holbrook, AZ 86025.

Mailing Address: 4013 E. Broadway, Suite A-3, Phoenix, AZ 85040.

Phone: 928-524-1652. **Fax:** 928-524-3561.

E-mail: rroberts@loop.com

Technical Facilities: Channel No. 11 (198-204 MHz). Authorized power: 1.6-kw visual. Antenna: 177-ft above av. terrain, 174-ft. above ground, 5404-ft. above sea level.

Latitude	34°	55'	05"
Longitude	110°	08'	25"

Holds CP for change to 160-kw visual, 1001-ft above av. terrain, 89-ft. above ground; lat. 34° 23' 20", long. 111° 00' 24", BPCDT-20020306AAT.

Note: Latitude and longitude coordinates shown are based on the North American Datum of 1927 (NAD 27) as currently required by the Mass Media Bureau of the FCC.

Ownership: Venture Technologies Group LLC (Group Owner).

Began Operation: January 12, 2001. Present owner bought out equal partners KM Communications Inc., Northwest Television Inc., Caroline K. Powley & WinStar Communications Inc. FCC approved deal December 4, 2000. DTV operating on analog allocation.

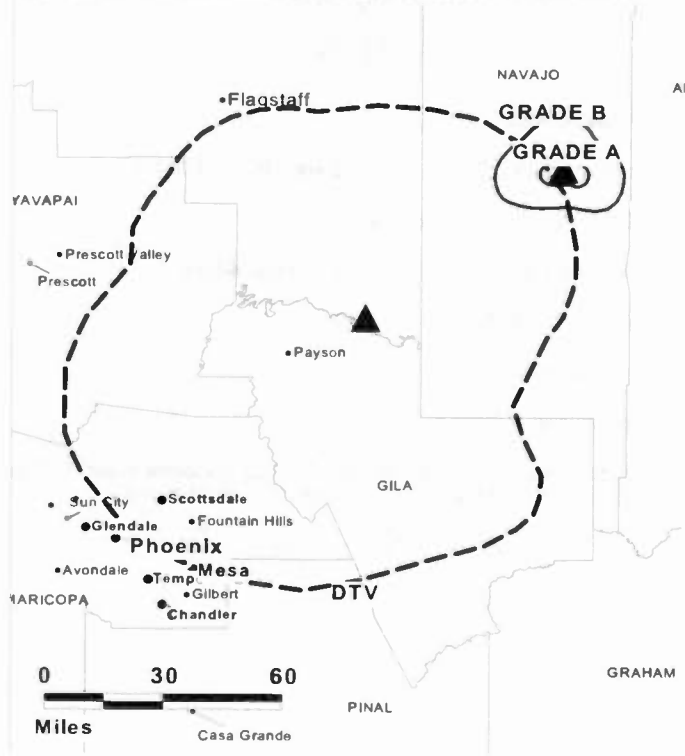
Represented (legal): Kaye, Scholer, Fierman, Hays & Handler LLP.

Personnel:

Roy Roberts, General Manager.

Rates: On request.

KPHZ-DT BPCDT-20020306AAT GRANTED: 4/18/2002



City of License: Holbrook. **Station DMA:** Phoenix (Prescott), AZ. **Rank:** 15.

Nielsen Data: Not available.

KMOH-DT

Ch. 19

Network Service: WBN.

Grantee: Phoenix 6 TV LLC, 7500 N.W. 72nd Ave., Medley, FL 33166.

Studio: 1101 N. Central Ave., Phoenix, AZ 85004.

Mailing Address: 2201 N. Vickey St., Flagstaff, AZ 86004-6106.

Phone: 602-257-1212. **Fax:** 602-261-6619.

E-mail: jparra@knaztv2.com

Web Site: <http://www.12news.com>

Technical Facilities: Channel No. 19 (500-506 MHz). Authorized power: 1000-kw max. visual. Antenna: 1915-ft above av. terrain, 50-ft. above ground.

Latitude	35°	01'	57"
Longitude	114°	21'	56"

Note: Latitude and longitude coordinates shown are based on the North American Datum of 1927 (NAD 27) as currently required by the Mass Media Bureau of the FCC.

Ownership: Phoenix 6 Broadcasting LLC.

Began Operation: May 1, 2002. Standard Definition. Operating under Special Temporary Authority at 24.7-kw.

Represented (legal): Leibowitz & Associates PA.

Personnel:

Jerome Parra, General Manager.

Stan Pierce, General & Local Sales Manager.

Kim Smith, News Director.

John Koger, Chief Engineer.

Marge Divine, Program & Traffic Manager.

Rates: On request.

City of License: Kingman. **Station DMA:** Phoenix (Prescott), AZ. **Rank:** 15.

Nielsen Data: Not available.

KMOH-TV

Ch. 6

Network Service: WBN.

Licensee: Phoenix 6 TV LLC, 7500 N.W. 72nd Ave., Medley, FL 33166.

Studio: 1101 N. Central Ave., Phoenix, AZ 85004.

Mailing Address: 2201 N. Vickey St., Flagstaff, AZ 86004-6106.

Phone: 602-257-1212. **Fax:** 602-261-6619.

E-mail: jparra@knaztv2.com

Web Site: http://www.12news.com

Technical Facilities: Channel No. 6 (82-88 MHz). Authorized power: 100-kw visual, 10-kw aural. Antenna: 1942-ft above av. terrain, 98-ft. above ground, 4518-ft. above sea level.

Latitude	35°	01'	57"
Longitude	114°	21'	56"

Transmitter: Black Mountains, approx. 1-mi. ENE of Oatman.

Digital Facilities: Channel No. 19 (500-506 MHz). Power: 1000-kw max. visual. Antenna: 1915-ft above av. terrain, 50-ft. above ground.

Latitude	35°	01'	57"
Longitude	114°	21'	56"

FCC Digital File Number: BPCDT-19991020ABL. Granted: March 02, 2001.

Note: Latitude and longitude coordinates shown are based on the North American Datum of 1927 (NAD 27) as currently required by the Mass Media Bureau of the FCC.

Ownership: Phoenix 6 Broadcasting LLC.

Began Operation: February 26, 1988. Sale to Bela LLC by Gannett Broadcasting Group approved by FCC January 6, 2004. Due to retirement of Bela LLC partner Cranston LLC (Lynn Welshman), sale to present owner with Robert Behar maintaining controlling interest approved by FCC August 27, 2004.

Represented (legal): Leibowitz & Associates PA.

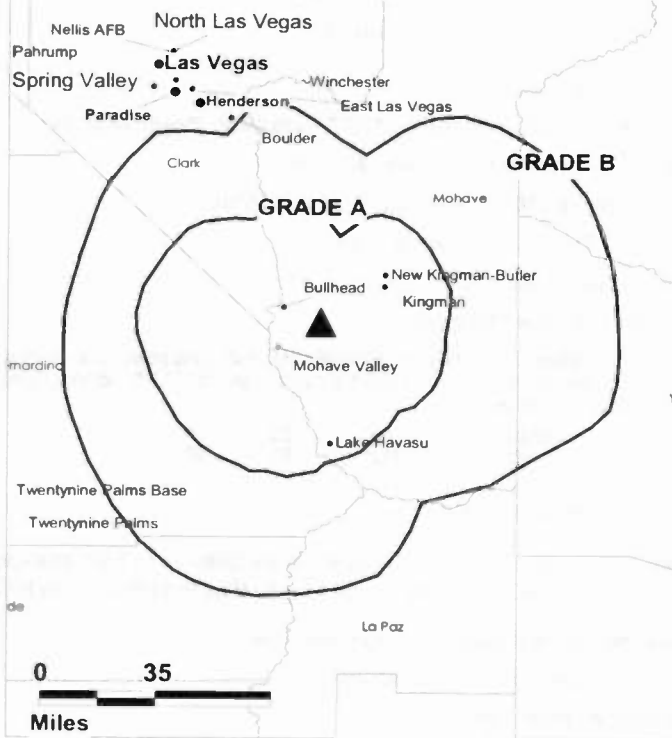
Personnel:

Jerome Parra, General Manager.

Stan Pierce, General & Local Sales Manager.

Kim Smith, News Director.

KMOH-TV BPCT-990708KF GRANTED: 8/12/99



© 2005 Warren Communications News

John Koger, Chief Engineer.

Marge Divine, Program & Traffic Manager.

Highest 30 Sec. Rate: \$50.

City of License: Kingman. Station DMA: Phoenix (Prescott), AZ. Rank: 15.

Nielsen Data: Not available.

KPNX-DT
Ch. 36

Network Service: NBC.

Licensee: Multimedia Holdings Corp., 1101 N. Central Ave., Phoenix, AZ 85004.

Studio: 1101 N. Central Ave., Phoenix, AZ 85004.

Mailing Address: 1101 N. Central Ave., Phoenix, AZ 85004.

Phone: 602-257-1212. **Fax:** 602-257-6619.

E-mail: 12news@kpnx.com

Web Site: http://www.12news.com

Technical Facilities: Channel No. 36 (602-608 MHz). Authorized power: 316-kw max. visual, 30-kw aural. Antenna: 1752-ft above av. terrain, 272-ft. above ground, 2923-ft. above sea level.

Latitude	33°	20'	00"
Longitude	112°	03'	48"

Transmitter: South Mountain Park, Site 9.

Note: Latitude and longitude coordinates shown are based on the North American Datum of 1927 (NAD 27) as currently required by the Mass Media Bureau of the FCC.

Ownership: Gannett Broadcasting Group (Group Owner).

Began Operation: June 15, 2000. High Definition.

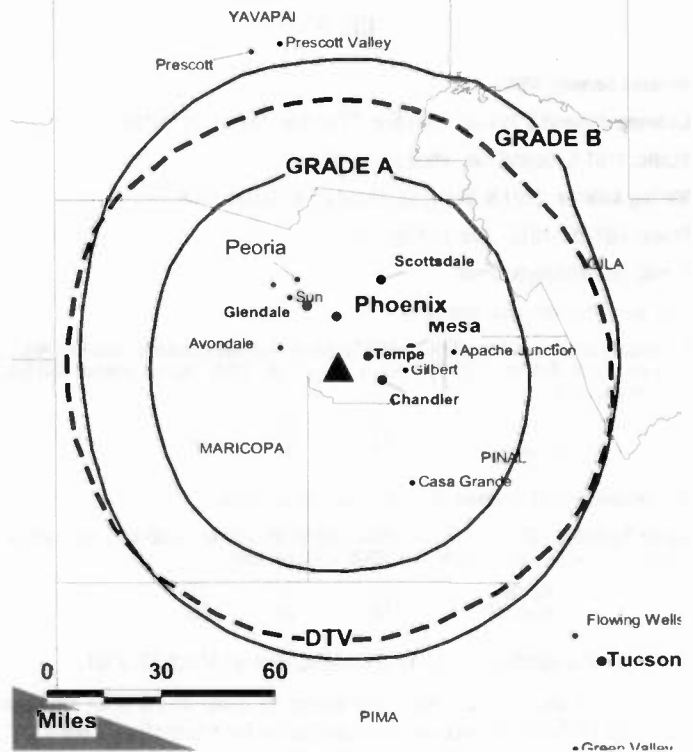
Represented (sales): Blair Television.

Represented (engineering): Cavell, Mertz & Davis Inc.

Personnel:

- John Misner, Vice President & General Manager.
- Lucia Madrid, Vice President & Community Affairs Director.
- Anita Helt, Vice President, Marketing, Programming & Promotions.
- Annette Rhoades, Traffic Manager.
- Dan Mayasich, General Sales Manager.
- Beth Worsham, Local Sales Manager.
- Suzanne McCoy, National Sales Manager.
- Mike Mejia, Regional Sales Manager.

KPNX-DT BPCDT-980729KP GRANTED: 10/7/98



© 2005 Warren Communications News

- Mark Casey, News Director.
- Randy Decker, Chief Engineer.
- Kent Saunders, Business Manager.
- Sally Sollere, Program Coordinator.

Rates: On request.

City of License: Phoenix-Mesa. **Station DMA:** Phoenix (Prescott), AZ. **Rank:** 15.

Nielsen Data: Not available.

KASW
Ch. 61

Network Service: WBN.

Licensee: KASW Inc., 400 S. Record St., Dallas, TX 75202.

Studio: 5555 N. 7th Ave., Phoenix, AZ 85013.

Mailing Address: 5555 N. 7th Ave., Phoenix, AZ 85013.

Phone: 480-661-6161. **Fax:** 602-207-3277.

E-mail: dcass@azfamily.com

Web Site: http://www.azfamily.com

Technical Facilities: Channel No. 61 (752-758 MHz). Authorized power: 2500-kw max. visual. Antenna: 1775-ft above av. terrain, 318-ft. above ground, 2976-ft. above sea level.

Latitude 33° 20' 01"
Longitude 112° 03' 44"

Transmitter: South Mountain, 8-mi. S of Phoenix.

Digital Facilities: Channel No. 49 (680-686 MHz). Power: 531-kw max. visual. Antenna: 1631-ft above av. terrain, 174-ft. above ground, 2831-ft. above sea level.

Latitude 33° 20' 002"
Longitude 112° 003' 44"

FCC Digital File Number: BMDPDT-20020531AAR. Granted: July 09, 2003.

Note: Latitude and longitude coordinates shown are based on the North American Datum of 1927 (NAD 27) as currently required by the Mass Media Bureau of the FCC.

Ownership: Belo Corp. (Group Owner).

Began Operation: September 22, 1995. Sale to present owner by Brooks Broadcasting LLC approved by FCC January 24, 2000 (Television Digest, Vol. 40:10).

Represented (legal): Wood, Maines & Brown Chartered.

Personnel:

Mark A. Higgins, Vice President & General Manager.

Dean Apostolides, General Sales Manager.

Richard Soltesz, Local Sales Manager.

Scott Rain, Local Sales Manager.

Brock Kruzic, National Sales Manager.

Elliott Klein, Chief Engineer.

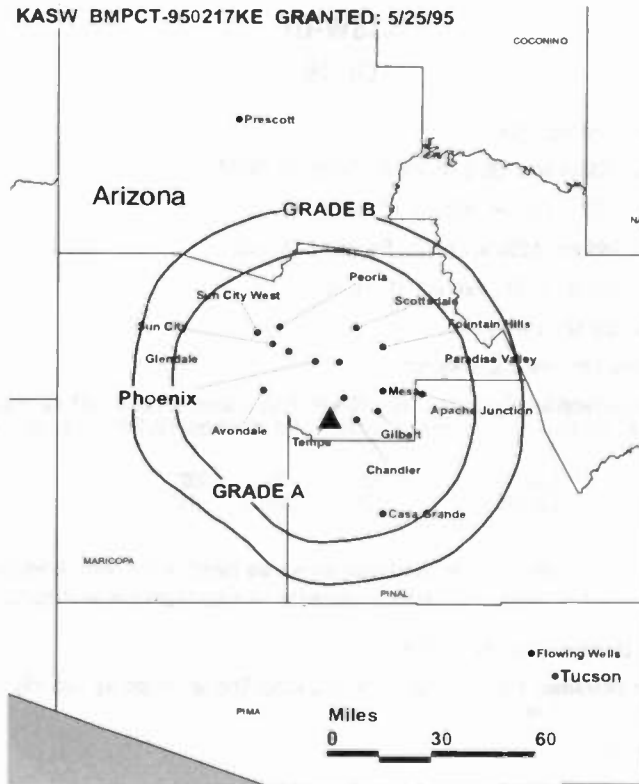
Wendy Helle, Business Manager.

Mark Vemopoulos, Program Director.

Beth Reynolds, Marketing Director.

Terry Lane, Creative Services Director.

KASW BMPCT-950217KE GRANTED: 5/25/95



Rates: On request.

City of License: Phoenix. **Station DMA:** Phoenix (Prescott), AZ. **Rank:** 15.

Circulation © 2004 Nielsen, Coverage based on Nielsen study.

GrandTotal	Cable TV Households	Non-cable TV Households	Total TV Households
Estimated Station Totals *	878,280	637,300	1,515,580
Average Weekly Circulation (2004)	271,536	203,067	474,603
Average Daily Circulation (2004)			171,991
Station OMA Total	Cable TV Households	Non-cable TV Households	Total TV Households
Estimated Station Totals *	878,280	637,300	1,515,580
Average Weekly Circulation (2004)	271,536	203,067	474,603
Average Daily Circulation (2004)			171,991

*Estimated station totals are sums of the Nielsen TV and Cable TV household estimates for each county in which the station registers viewing of more than 5% as per the Nielsen Survey Methods.

KASW-DT

Ch. 49

Network Service: WBN.

Grantee: KASW Inc., 400 S. Record St., Dallas, TX 75202.

Studio: 5555 N. 7th Ave., Phoenix, AZ 85013.

Mailing Address: 5555 N. 7th Ave., Phoenix, AZ 85013.

Phone: 480-661-6161. **Fax:** 602-207-3277.

E-mail: dcass@axfamily.com

Web Site: <http://www.azfamily.com>

Technical Facilities: Channel No. 49 (680-686 MHz). Authorized power: 531-kw max. visual. Antenna: 1631-ft above av. terrain, 174-ft. above ground, 2831-ft. above sea level.

Latitude	33°	20'	002"
Longitude	112°	003'	44"

Note: Latitude and longitude coordinates shown are based on the North American Datum of 1927 (NAD 27) as currently required by the Mass Media Bureau of the FCC.

Ownership: Belo Corp. (Group Owner).

Began Operation: May 31, 2002. Operating under Special Temporary Authority at 66-kw max. visual.

Personnel:

Mark Higgins, Vice President & General Manager.

Dean Apostalides, General Sales Manager.

Scott Rain, Local Sales Manager.

Richard Soltesz, Local Sales Manager.

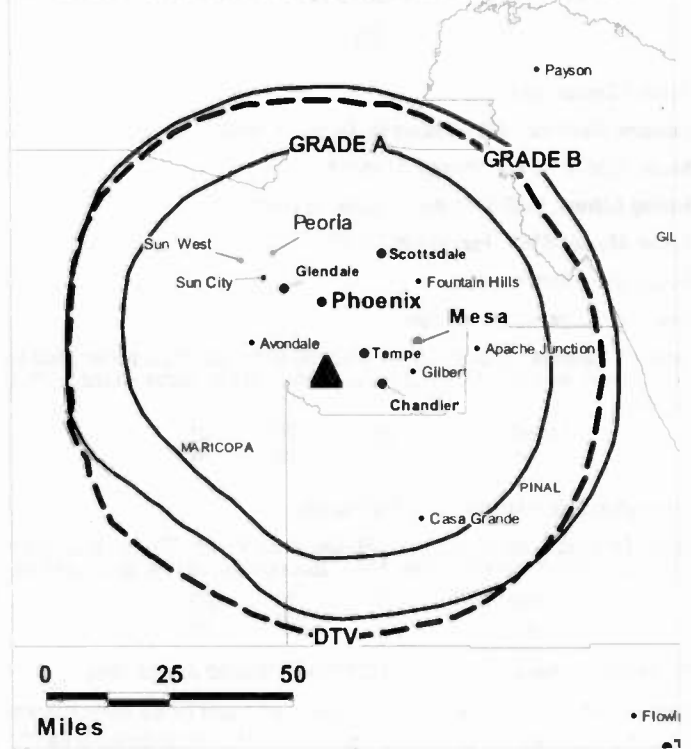
Brock Kruzic, National Sales Manager.

Elliot Klein, Chief Engineer.

Mark Vemopoulos, Program Director.

Wendy Helle, Business Manager.

KASW-DT BMPCDT-20020531AAR GRANTED: 7/9/2003



Beth Reynolds, Marketing Director.

Terry Lane, Creative Services Director.

Rates: On request.

City of License: Phoenix. **Station DMA:** Phoenix (Prescott), AZ. **Rank:** 15.

Nielsen Data: Not available.

KAZT-TV
Ch. 7

Network Service: IND.

Licensee: KAZT LLC, 4343 E. Camelback Rd., Suite 400, Phoenix, AZ 85018.

KAZT-TV: 4343 E. Camelback Rd., Suite 130, Phoenix, AZ 85018.

Mailing Address: 4343 E. Camelback Rd., Suite 130, Phoenix, AZ 85018.

Phone: 602-224-0027. **Fax:** 602-224-2214.

E-mail: rbergamo@kaz.tv

Web Site: http://www.kaz.tv

Technical Facilities: Channel No. 7 (174-180 MHz). Authorized power: 8.71-kw visual, 1.74-kw aural. Antenna: 2814-ft above av. terrain, 110-ft. above ground, 7930-ft. above sea level.

Latitude 34° 42' 17"
Longitude 112° 06' 55"

Transmitter: S peak of Mingus Mountain, 22-mi. ENE of Prescott.

Digital Facilities: Channel No. 25 (536-542 MHz). Power: 50-kw max. visual. Antenna: 2789-ft above av. terrain, 92-ft. above ground.

Latitude 34° 41' 15"
Longitude 112° 07' 01"

FCC Digital File Number: BPCDT-19991028ACD. Granted: February 22, 2001.

Note: Latitude and longitude coordinates shown are based on the North American Datum of 1927 (NAD 27) as currently required by the Mass Media Bureau of the FCC.

Satellite Earth Stations: Transmitter Harris; Paraclypse, 3.5-meter C-band; RCA Americom, 4.5-meter Ku-band; Harris, 6.2-meter C-band; Harris, Excalibur receivers.

News Service: CNN.

Ownership: KAZT LLC (Group Owner).

Began Operation: September 5, 1982.

Represented (legal): Shaw Pittman.

Represented (sales): Petry Television Inc.

Personnel:

Ron Bergamo, Vice President & General Manager.

Michael Hagerty, Program Operations Manager.

Richard Howe, National & Local Sales Manager.

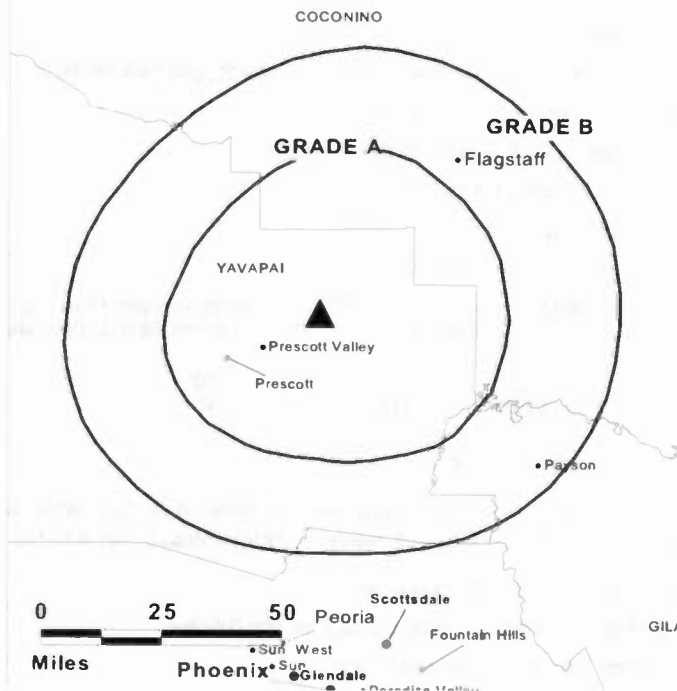
Phil Hammon, Chief Engineer.

Kepper, Tupper & Company

We brokered the sale of KAZT-TV

112 High Ridge Avenue, Ridgefield, CT (203)431-3366

KAZT-TV BPCT-790618KG GRANTED: 1/7/1980



© 2005 Warren Communications News

Brian Neeley, Business Manager.

Highest 30 Sec. Rate: \$250.

City of License: Phoenix. **Station DMA:** Phoenix (Prescott), AZ. **Rank:** 15.

Circulation © 2004 Nielsen. Coverage based on Nielsen study.

GrandTotal	Cable TV Households	Non-cable TV Households	Total TV Households
Estimated Station Totals *	858,950	30,910	889,860
Average Weekly Circulation (2004)	61,226	1,855	63,081
Average Daily Circulation (2004)			13,906
Station DMA Total	Cable TV Households	Non-cable TV Households	Total TV Households
Estimated Station Totals *	829,220	30,910	860,130
Average Weekly Circulation (2004)	58,669	1,855	60,524
Average Daily Circulation (2004)			13,549
Other DMA Total	Cable TV Households	Non-cable TV Households	Total TV Households
Estimated Station Totals *	29,730	0	29,730
Average Weekly Circulation (2004)	2,557	0	2,557
Average Daily Circulation (2004)			357

*Estimated station totals are sums of the Nielsen TV and Cable TV household estimates for each county in which the station registers viewing of more than 5% as per the Nielsen Survey Methods.

KNXV-DT

Ch. 56

Network Service: ABC.

Licensee: Scripps Howard Broadcasting Co., 312 Walnut St., Cincinnati, OH 45202.

Studio: 515 N. 44th St., Phoenix, AZ 85008.

Mailing Address: 515 N. 44th St., Phoenix, AZ 85008.

Phone: 602-273-1500. **Fax:** 602-685-3000.

E-mail: engineering@abc15.com

Web Site: http://www.phoenix360.com

Technical Facilities: Channel No. 56 (722-728 MHz). Authorized power: 73-kw max. visual. Antenna: 1670-ft above av. terrain, 210-ft. above ground, 2841-ft. above sea level.

Latitude	33°	20'	00"
Longitude	112°	03'	46"

Transmitter: South Mountain Park.

Note: Latitude and longitude coordinates shown are based on the North American Datum of 1927 (NAD 27) as currently required by the Mass Media Bureau of the FCC.

Ownership: E. W. Scripps Co. (Group Owner).

Began Operation: January 12, 2000. Standard and High Definition.

Represented (sales): Eagle Television Sales.

Represented (legal): Baker & Hostetler LLP.

Personnel:

John Culliton, General Manager.

Jim Hart, Promotion Director.

Don McClure, Production Manager.

Janet Romero, Traffic Manager.

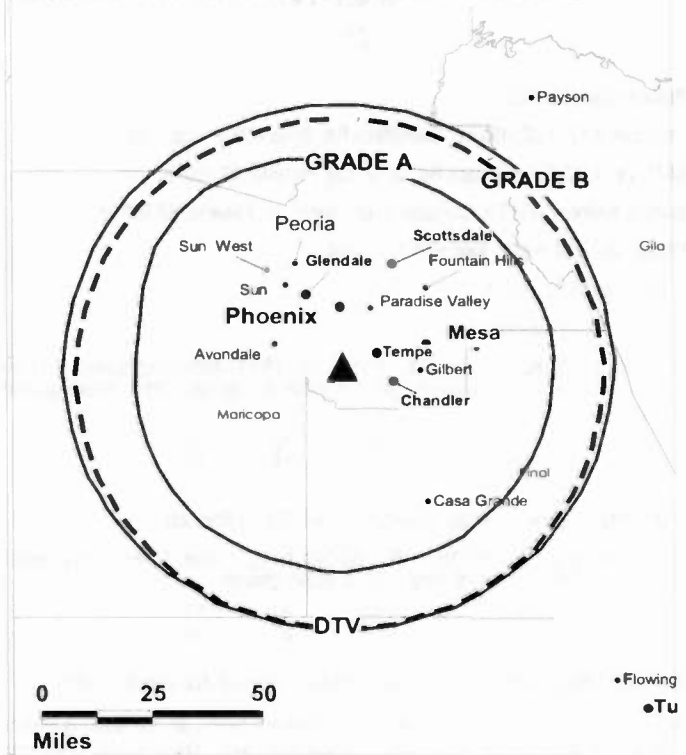
Heidi Price, Public Affairs Director.

Janice Todd, General Sales Manager.

Rollin Wood, Local Sales Manager.

Kimberly Steele, National Sales Manager.

KNXV-DT BPCDT-980720KH GRANTED: 10/6/1998



Bob Sullivan, News Director.

Ryan Steward, Chief Engineer.

Gail Schmeling, Business Manager.

Janice Todd, Program Director.

Rates: On request.

City of License: Phoenix. **Station DMA:** Phoenix (Prescott), AZ. **Rank:** 15.

Nielsen Data: Not available.

KNXV-TV
Ch. 15

Network Service: ABC.

Licensee: Scripps Howard Broadcasting Co., 312 Walnut St., Cincinnati, OH 45202.

Studio: 515 N. 44th St., Phoenix, AZ 85008.

Mailing Address: 515 N. 44th St., Phoenix, AZ 85008.

Phone: 602-273-1500. **Fax:** 602-685-3000.

E-mail: engineering@abc15.com

Web Site: http://www.phoenix360.com

Technical Facilities: Channel No. 15 (476-482 MHz). Authorized power: 631-kw max. visual, 63.1-kw aural. Antenna: 1710-ft above av. terrain, 282-ft. above ground, 2912-ft. above sea level.

Latitude 33° 20' 00"
Longitude 112° 03' 46"

Holds CP for change to 4000-kw max. visual, 256-ft above av. terrain, 2883-ft. above ground, 1715-ft. above sea level; BPCT-960702KO.

Transmitter: South Mountain Park.

Digital Facilities: Channel No. 56 (722-728 MHz). Power: 73-kw max. visual. Antenna: 1670-ft above av. terrain, 210-ft. above ground, 2841-ft. above sea level.

Latitude 33° 20' 00"
Longitude 112° 03' 46"

FCC Digital File Number: BPCDT-980720KH. Granted: October 06, 1998.

Note: Latitude and longitude coordinates shown are based on the North American Datum of 1927 (NAD 27) as currently required by the Mass Media Bureau of the FCC.

Multichannel TV Sound: Stereo only.

Satellite Earth Stations: Transmitter RCA; Vertex, 4.5-meter KC-band; Andrew, 4.5-meter KC-band; Harris, 6-meter C-band.

News Services: CNN Headline News, AP.

Ownership: E. W. Scripps Co. (Group Owner).

Began Operation: September 9, 1979. Sale to present owner by Arlington Corp. approved by FCC January 8, 1985 (Television Digest, Vol. 24:20, 26; 25:2).

Represented (sales): Eagle Television Sales.

Represented (legal): Baker & Hostetler LLP.

Personnel:

John Culliton, General Manager.

Jim Hart, Promotion Director.

Don McClure, Production Manager.

Janet Romero, Traffic Manger.

Heidi Price, Public Affairs Director.

Janice Todd, General Sales Manager.

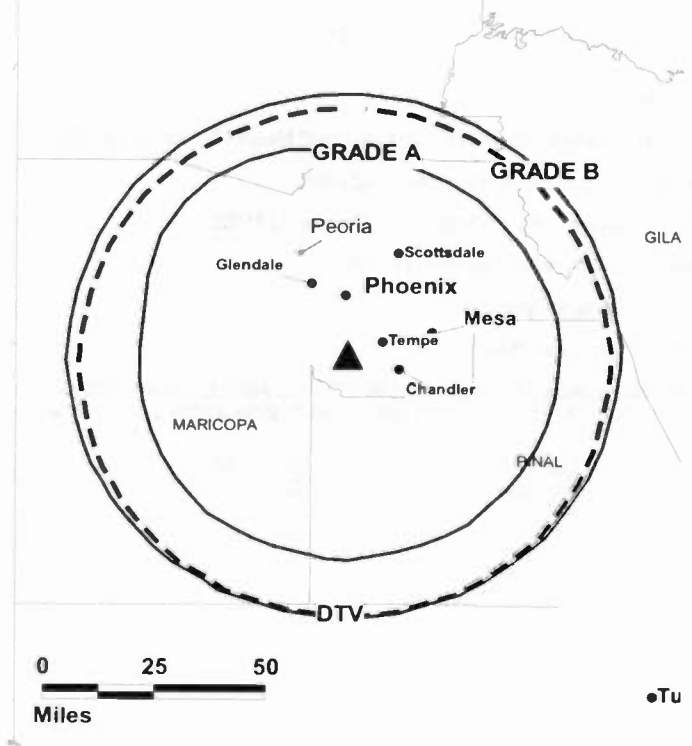
Rollin Wood, Local Sales Manager.

Kimberly Steele, National Sales Manager.

Bob Sullivan, News Director.

Ryan Steward, Engineering Manager.

KNXV-TV BPCT-960702KO GRANTED: 6/10/1998



Gail Schmeling, Business Manager.

Janice Todd, Program Director.

Rates: On request.

City of License: Phoenix. **Station DMA:** Phoenix (Prescott), AZ. **Rank:** 15.

Circulation © 2004 Nielsen. Coverage based on Nielsen study.

Grand Total	Cable TV Households	Non-cable TV Households	Total TV Households
Estimated Station Totals *	936,780	665,310	1,602,090
Average Weekly Circulation (2004)	503,795	286,074	789,869
Average Daily Circulation (2004)			300,038
Station DMA Total	Cable TV Households	Non-cable TV Households	Total TV Households
Estimated Station Totals *	907,050	637,300	1,544,350
Average Weekly Circulation (2004)	490,060	284,674	774,734
Average Daily Circulation (2004)			294,553
Other DMA Total	Cable TV Households	Non-cable TV Households	Total TV Households
Estimated Station Totals *	29,730	28,010	57,740
Average Weekly Circulation (2004)	13,735	1,400	15,135
Average Daily Circulation (2004)			5,485

*Estimated station totals are sums of the Nielsen TV and Cable TV household estimates for each county in which the station registers viewing of more than 5% as per the Nielsen Survey Methods.

KPAZ-DT
Ch. 20

Network Service: TBN.

Licensee: Trinity Broadcasting Network Inc., 2442 Michelle Dr., Tustin, CA 92780.

Studio: 3551 E. McDowell Rd., Phoenix, AZ 85005.

Mailing Address: 3551 E. McDowell Rd., Phoenix, AZ 85005.

Phone: 602-273-1477. **Fax:** 602-267-9427.

E-mail: tbnphx@integrity.com

Web Site: <http://www.tbn.com>

Technical Facilities: Channel No. 20 (506-512 MHz). Authorized power: 500-kw max. visual. Antenna: 1604-ft above av. terrain, 148-ft. above ground, 2769-ft. above sea level.

Latitude	33°	20'	02.5"
Longitude	112°	03'	42"

Transmitter: Top of existing tower within the South Mountain antenna farm.

Note: Latitude and longitude coordinates shown are based on the North American Datum of 1927 (NAD 27) as currently required by the Mass Media Bureau of the FCC.

Ownership: Trinity Broadcasting Network Inc. (Group Owner).

Began Operation: Operating under Special Temporary Authority at 3-kw max. visual.

Personnel:

Paul F. Crouch, President and General Manager.

Pamela Gilbert, Station & Production Manager.

Gary Nichols, Chief Engineer & Traffic Manager.

Oralena Valero, Program Director.

Rates: On request.

City of License: Phoenix. **Station DMA:** Phoenix (Prescott), AZ. **Rank:** 15.

Nielsen Data: Not available.

KPAZ-TV
Ch. 21

Network Service: TBN.

Licensee: Trinity Broadcasting Network Inc., 2442 Michelle Dr., Tustin, CA 92780.

Studio: 3551 E. McDowell Rd., Phoenix, AZ 85008.

Mailing Address: 3551 E. McDowell Rd., Phoenix, AZ 85008.

Phone: 602-273-1477. **Fax:** 602-267-9427.

E-mail: tbnphx@integrity.com

Web Site: http://www.tbn.org

Technical Facilities: Channel No. 21 (512-518 MHz). Authorized power: 1282-kw visual. Antenna: 1604-ft above av. terrain, 147-ft. above ground, 2768-ft. above sea level.

Latitude	33°	20'	02.5"
Longitude	112°	03'	42"

Transmitter: South Mountain antenna farm.

Digital Facilities: Channel No. 20 (506-512 MHz). Power: 500-kw max. visual. Antenna: 1604-ft above av. terrain, 148-ft. above ground, 2769-ft. above sea level.

Latitude	33°	20'	02.5"
Longitude	112°	03'	42"

FCC Digital File Number: BPCDT-990414KH. Granted: August 10, 2001.

Note: Latitude and longitude coordinates shown are based on the North American Datum of 1927 (NAD 27) as currently required by the Mass Media Bureau of the FCC.

Satellite Earth Station: Transmitter Comark; Scientific-Atlanta, 5-meter; Scientific-Atlanta receivers.

News Service: TBN.

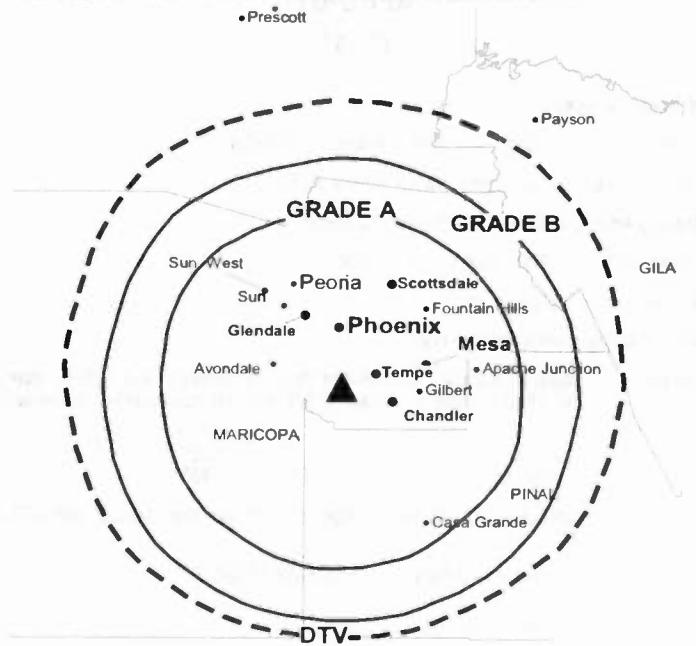
Ownership: Trinity Broadcasting Network Inc. (Group Owner).

Began Operation: September 16, 1967. Involuntary transfer of control from Donald B. Thomson, et al., to trustee approved by FCC October 9, 1969. Sale to Glad Tidings Church of America approved by FCC June 24, 1971. Station left air January 19, 1977. Sale to present owner by Glad Tidings approved by FCC July 21, 1977. Station resumed operation September 5, 1977.

Personnel:

Paul F. Crouch, President & General Manager.

KPAZ-TV BMPCT-930426KF GRANTED: 6/17/93



© 2005 Warren Communications News

Pamela Gilbert, Station & Production Manager.

Gary L. Nichols, Chief Engineer & Traffic Manager.

Oralena Valero, Program Director.

Highest 30 Sec. Rate: \$50.

City of License: Phoenix. **Station DMA:** Phoenix (Prescott), AZ. **Rank:** 15.

Nielsen Data: Not available.

KPHO-DT
Ch. 17

Network Service: CBS.

Licensee: Meredith Corp., Box 20100, Phoenix, AZ 85036.

Studio: 4016 N. Black Canyon Hwy., Phoenix, AZ 85017.

Mailing Address: Box 20100, Phoenix, AZ 85036.

Phone: 602-264-1000. **Fax:** 602-274-1596.

E-mail: cbs5gm@kpho.com

Web Site: <http://www.kphotv5.com>

Technical Facilities: Channel No. 17 (488-494 MHz). Authorized power: 625-kw max. visual. Antenna: 1663-ft above av. terrain, 272-ft. above ground, 2871-ft. above sea level.

Latitude	33°	20'	002"
Longitude	112°	003'	40"

Requests modification of CP for change to 1000-kw max. visual; BPCDT-20040721AMJ.

Holds CP for change to 940-kw visual; BPCDT-20011130AEP.

Transmitter: South Mountain Park.

Note: Latitude and longitude coordinates shown are based on the North American Datum of 1927 (NAD 27) as currently required by the Mass Media Bureau of the FCC.

Ownership: Meredith Corp. (Group Owner).

Began Operation: Station operating; no on-air date.

Personnel:

Steve Hammel, Vice President & General Manager.

Will Sliger, Promotions Manager.

Jan Zumburum, Traffic Manager.

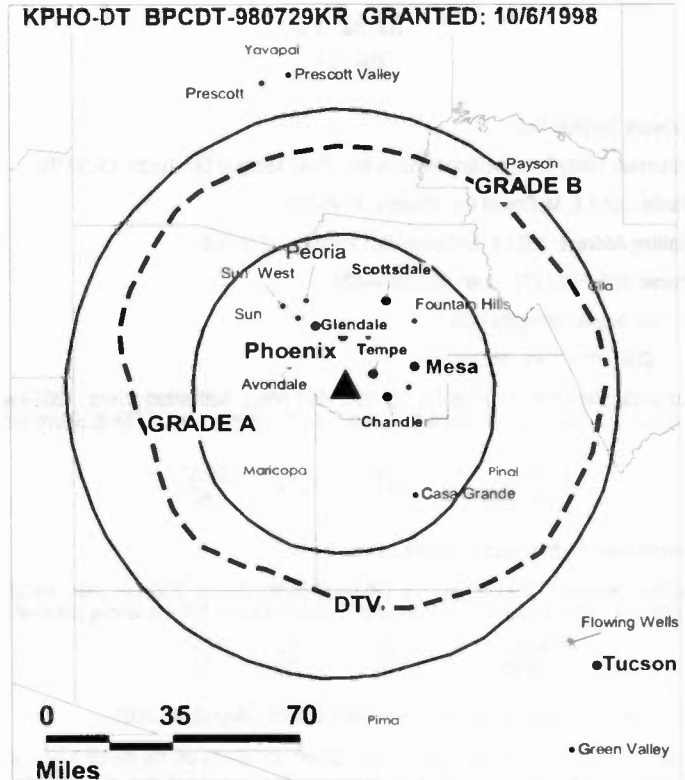
Mitch Nye, General Sales Manager.

Todd Krauss, Local Sales Manager.

Ray Rios, Local Sales Manager.

Kevin Branigan, National Sales Manager.

KPHO-DT BPCDT-980729KR GRANTED: 10/6/1998



© 2005 Warren Communications News

Tom Bell, News Director.

Ed Sutton, Engineering Director.

Judy Wallace, Business Manager.

Seth Parker, Program Director.

Rates: On request.

City of License: Phoenix. **Station DMA:** Phoenix (Prescott), AZ. **Rank:** 15.

Nielsen Data: Not available.

KPHO-TV
Ch. 5

Network Service: CBS.

Licensee: Meredith Corp., 1716 Locust St., Des Moines, IA 50309.

Studio: 4016 N. Black Canyon Hwy., Phoenix, AZ 85017.

Mailing Address: Box 20100, Phoenix, AZ 85036.

Phone: 602-264-1000. **Fax:** 602-274-1596.

E-mail: cbs5gm@kpho.com

Web Site: http://www.kpho.com

Technical Facilities: Channel No. 5 (76-82 MHz). Authorized power: 100-kw visual, 10-kw aural. Antenna: 1770-ft above av. terrain, 376-ft. above ground, 2976-ft. above sea level.

Latitude 33° 20' 02"
Longitude 112° 03' 40"

Transmitter: Atop South Mountain, 8.5-mi. S of Phoenix.

Digital Facilities: Channel No. 17 (488-494 MHz). Power: 625-kw max. visual. Antenna: 1663-ft above av. terrain, 272-ft. above ground, 2871-ft. above sea level.

Latitude 33° 20' 002"
Longitude 112° 003' 40"

Note: Latitude and longitude coordinates shown are based on the North American Datum of 1927 (NAD 27) as currently required by the Mass Media Bureau of the FCC.

Multichannel TV Sound: Stereo and separate audio program.

Satellite Earth Stations: RCA, 3.5-meter Ku-band; Harris, 6.1-meter C-band; Standard Electronics, Harris receivers.

News Services: CNN Newsource, AP.

Ownership: Meredith Corp. (Group Owner).

Began Operation: December 4, 1949. Sold to present owner in June 1952 (Television Digest, Vol. 8:18, 26).

Represented (sales): Harrington, Righter & Parsons Inc.

Represented (legal): Dow, Lohnes & Albertson.

Personnel:

Steve Hammel, Vice President & General Manager.

Will Sliger, Promotions Manager.

Jan Zumbrum, Traffic Manager.

Mitch Nye, General Sales Manager.

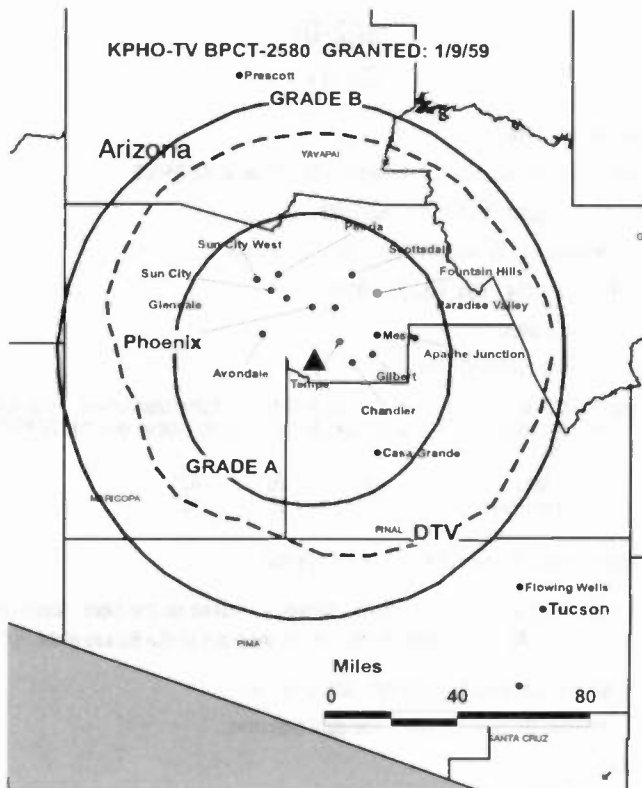
Todd Krauss, Local Sales Manager.

Ray Rios, Local Sales Manager.

Kevin Branigan, National Sales Manager.

Tom Bell, News Director.

Ed Sutton, Engineering Director.



© 2005 Warren Communications News

Judy Wallace, Business Manager.

Seth Parker, Program Director.

Rates: On request.

City of License: Phoenix. **Station DMA:** Phoenix (Prescott), AZ. **Rank:** 15.

Circulation © 2004 Nielsen. Coverage based on Nielsen study.

Grand Total	Cable TV Households	Non-cable TV Households	Total TV Households
Estimated Station Totals *	907,050	637,300	1,544,350
Average Weekly Circulation (2004)	568,040	347,090	915,130
Average Daily Circulation (2004)			401,443
Station DMA Total	Cable TV Households	Non-cable TV Households	Total TV Households
Estimated Station Totals *	907,050	637,300	1,544,350
Average Weekly Circulation (2004)	568,040	347,090	915,130
Average Daily Circulation (2004)			401,443

*Estimated station totals are sums of the Nielsen TV and Cable TV household estimates for each county in which the station registers viewing of more than 5% as per the Nielsen Survey Methods.

KSAZ-DT
Ch. 31

Network Service: FOX.

Licensee: KSAZ License Inc., 511 W. Adams St., Phoenix, AZ 85003.

Studio: 511 W. Adams St., Phoenix, AZ 85003.

Mailing Address: 511 W. Adams St., Phoenix, AZ 85003.

Phone: 602-257-1234. **Fax:** 602-262-0181.

E-mail: foxde602@foxtv.com

Web Site: <http://www.fox10.com>

Technical Facilities: Channel No. 31 (572-578 MHz). Authorized power: 1000-kw max. visual. Antenna: 1588-ft above av. terrain, 115-ft. above ground, 2795-ft. above sea level.

Latitude	33°	20'	02"
Longitude	112°	03'	42"

Transmitter: South Mountain Park, 10662 S. Central.

Note: Latitude and longitude coordinates shown are based on the North American Datum of 1927 (NAD 27) as currently required by the Mass Media Bureau of the FCC.

Ownership: Fox Television Stations Inc. (Group Owner).

Began Operation: October 15, 2000. Standard Definition.

Personnel:

Pat Nevin, Vice President & General Manager.

Jim Girodo, Vice President, Creative Services.

Jim Kauffman, Vice President, Operations & Engineering.

Mellynda Hartel, Vice President, Director of Sales.

Douglas Bannard, Vice President & News Director.

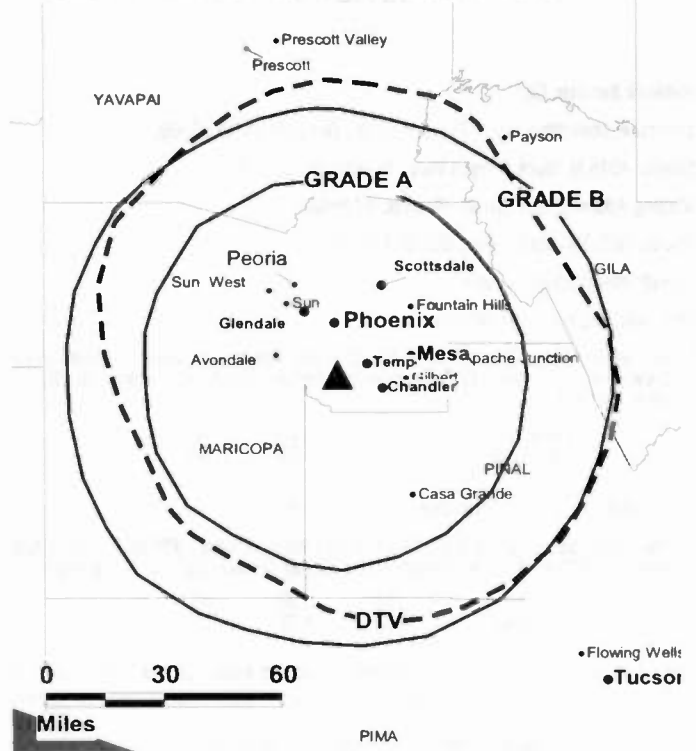
Denise Morano, Vice President, Finance.

Heather Smith, Promotion Director.

Jamie Fisher, Traffic Manager.

Courtney Bannard, Local Sales Manager.

KSAZ-DT BPCDT-980803KW GRANTED: 4/30/99



© 2005 Warren Communications News

Shawn Springman, National Sales Manager.

Gerry Gruaig, Chief Engineer.

David R. Soline, Programming & Research Director.

Rates: On request.

City of License: Phoenix. **Station DMA:** Phoenix (Prescott), AZ. **Rank:** 15.

Nielsen Data: Not available.

KSAZ-TV

Ch. 10

Network Service: FOX.

Licensee: KSAZ License, 511 W. Adams St., Phoenix, AZ 85003.

Studio: 511 W. Adams St., Phoenix, AZ 85003.

Mailing Address: 511 W. Adams St., Phoenix, AZ 85003.

Phone: 602-257-1234. **Fax:** 602-262-0181.

E-mail: foxde602@foxtv.com

Web Site: http://www.fox10.com

Technical Facilities: Channel No. 10 (192-198 MHz). Authorized power: 316-kw visual, 31.9-kw aural. Antenna: 1840-ft above av. terrain, 373-ft. above ground, 3020-ft. above sea level.

Latitude 33° 20' 02"
Longitude 112° 03' 42"

Transmitter: South Mountain.

Digital Facilities: Channel No. 31 (572-578 MHz). Power: 1000-kw max. visual. Antenna: 1588-ft above av. terrain, 115-ft. above ground, 2795-ft. above sea level.

Latitude 33° 20' 02"
Longitude 112° 03' 42"

FCC Digital File Number: BPCDT-980803KW. Granted: April 30, 1999.

Note: Latitude and longitude coordinates shown are based on the North American Datum of 1927 (NAD 27) as currently required by the Mass Media Bureau of the FCC.

Multichannel TV Sound: Stereo only.

SNG Mobile Dish: Andrew, 2.4-meter Ku-band.

News Service: AP.

Ownership: Fox Television Stations Inc. (Group Owner).

Began Operation: October 24, 1953. At first was share-time outlet with KOY-TV; on May 5, 1954 bought & merged with KOY-TV (Television Digest, Vol. 10:12, 19). Gulf Broadcast Co. bought 48.1% interest in station from Gene Autry (Vol. 21:22), remainder from Thomas Chauncey & Homer Lane (Vol. 22:24). Sale approved by FCC August 25, 1982. Sale to Taft Television & Radio Co. approved by FCC May 30, 1985 (Vol. 25:5, 20, 22). Sale to Great American Broadcasting approved by FCC October 2, 1987 (Vol. 27:16 18, 23, 30, 41). Sale to New World Communications approved July 15, 1994 (Vol. 34:19, 38, 42). Sale to present owner by New World Communications approved by FCC November 7, 1996 (Vol. 36:13, 30).

Personnel:

Pat Nevin, Vice President & General Manager.

Jim Girodo, Vice President, Creative Services.

Jim Kauffman, Vice President, Operations & Engineering.

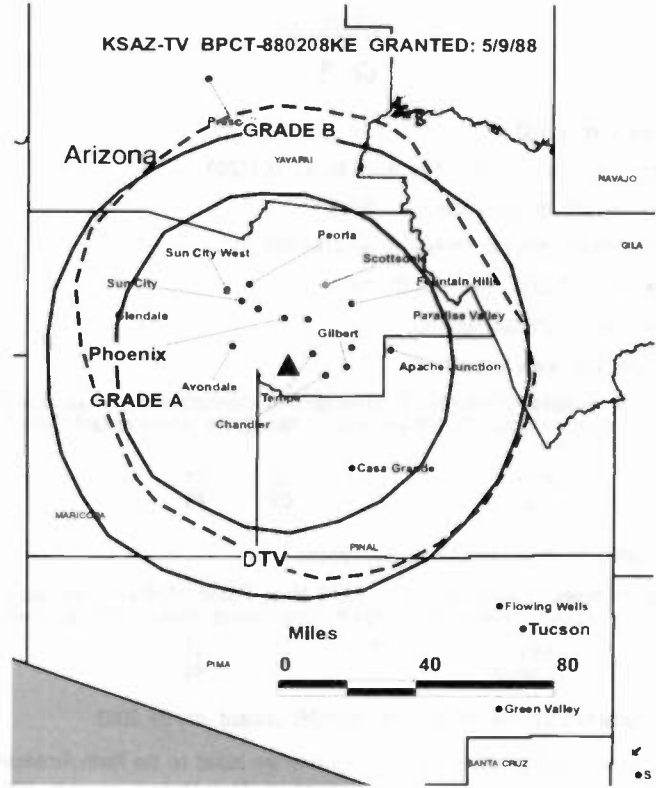
Mellynda Hartel, Vice President, Director of Sales.

Douglas Bannard, Vice President & News Director.

Denise Morano, Vice President, Finance.

Heather Smith, Promotion Director.

Jamie Fisher, Traffic Manager.



© 2005 Warren Communications News

Courtney Bannard, Local Sales Manager.

Shawn Springman, National Sales Manager.

Gerry Grunig, Chief Engineer.

David R. Soline, Programming & Research Director.

Rates: On request.

City of License: Phoenix. **Station DMA:** Phoenix (Prescott), AZ. **Rank:** 15.

Circulation © 2004 Nielsen. Coverage based on Nielsen study.

Grand Total	Cable TV Households	Non-cable TV Households	Total TV Households
Estimated Station Totals *	907,050	637,300	1,544,350
Average Weekly Circulation (2004)	534,758	360,773	895,531
Average Daily Circulation (2004)			381,051
Station DMA Total	Cable TV Households	Non-cable TV Households	Total TV Households
Estimated Station Totals *	907,050	637,300	1,544,350
Average Weekly Circulation (2004)	534,758	360,773	895,531
Average Daily Circulation (2004)			381,051

*Estimated station totals are sums of the Nielsen TV and Cable TV household estimates for each county in which the station registers viewing of more than 5% as per the Nielsen Survey Methods.

KTVK
Ch. 3

Network Service: IND.

Licensee: Belo TV Inc., 400 S. Record St., Dallas, TX 75202.

Studio: 5555 N. 7th Ave., Phoenix, AZ 85013.

Mailing Address: 5555 N. 7th Ave., Phoenix, AZ 85013.

Phone: 602-207-3333. **Fax:** 602-207-3477.

E-mail: william.miller@azfamily.com

Web Site: http://www.azfamily.com

Technical Facilities: Channel No. 3 (60-66 MHz). Authorized power: 100-kw visual, 15-kw aural. Antenna: 1778-ft above av. terrain, 289-ft. above ground, 2949-ft. above sea level.

Latitude 33° 20' 01"
Longitude 112° 03' 45"

Transmitter: South Mountain, 7-mi. S of Phoenix.

Digital Facilities: Channel No. 24 (530-536 MHz). Power: 1000-kw max. visual. Antenna: 1644-ft above av. terrain, 184-ft. above ground, 2844-ft. above sea level.

Latitude 33° 20' 01"
Longitude 112° 03' 45"

FCC Digital File Number: BPCDT-19991018ABH. Granted: July 09, 2003.

Note: Latitude and longitude coordinates shown are based on the North American Datum of 1927 (NAD 27) as currently required by the Mass Media Bureau of the FCC.

Multichannel TV Sound: Stereo and separate audio program.

Satellite Earth Stations: Transmitter Harris; GE, 3.7-meter Ku-band; Simulstat, 5-meter KC-band; Comtech, 5.5-meter KC-band; Tieman, Scientific-Atlanta, Omni receivers.

SNG Mobile Dish: Andrew, 3.7-meter Ku-band.

News Service: AP.

Ownership: Belo Corp. (Group Owner).

Began Operation: February 28, 1955.

Represented (sales): TeleRep Inc.

Represented (legal): Wiley, Rein & Fielding.

Represented (engineering): Lohnes & Culver.

Personnel:

Skip Cass, General Manager.

Beth Reynolds, Marketing Director.

Brad Anderson, Production Manager.

Teri Lane, Creative Services Manager.

Joe Canty, General & National Sales Manager.

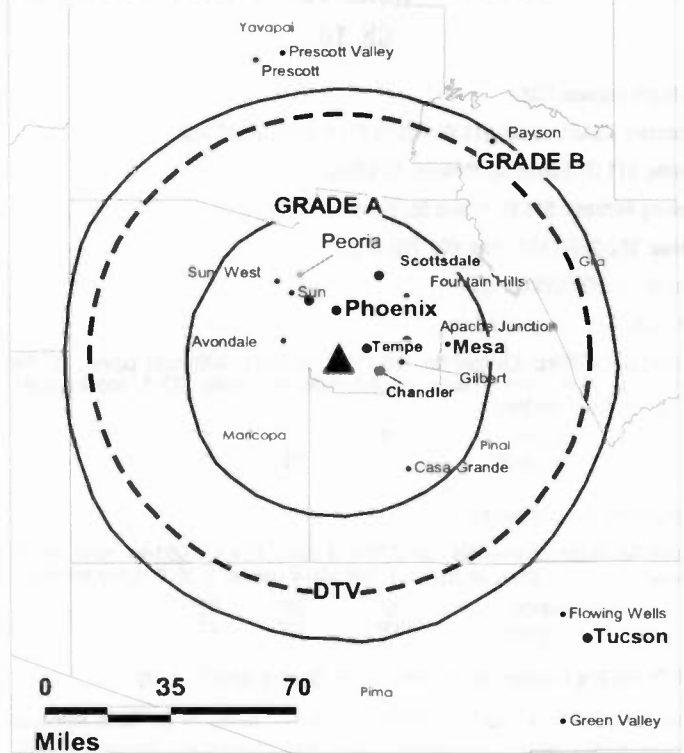
Debbie Bell, Local Sales Manager.

Scott Diener, Executive News Director.

Dennis O'Neill, News Director.

William Lawrence, Engineering Director.

KTVK BMPCT-861112KE GRANTED: 12/17/86



© 2005 Warren Communications News

Jim Cole, Chief Engineer.

Wendy Pryzlak, Business Manager.

Mark Demopoulos, Program Director.

Highest 30 Sec. Rate: \$6000.

City of License: Phoenix. **Station DMA:** Phoenix (Prescott), AZ. **Rank:** 15.

Circulation © 2004 Nielsen. Coverage based on Nielsen study.

GrandTotal	Cable	Non-cable	Total
	TV Households	TV Households	TV Households
Estimated Station Totals *	936,780	665,310	1,602,090
Average Weekly Circulation (2004)	559,990	313,259	873,249
Average Daily Circulation (2004)			414,971
Station DMA Total	Cable	Non-cable	Total
	TV Households	TV Households	TV Households
Estimated Station Totals *	907,050	637,300	1,544,350
Average Weekly Circulation (2004)	550,120	311,746	861,866
Average Daily Circulation (2004)			410,871
Other DMA Total	Cable	Non-cable	Total
	TV Households	TV Households	TV Households
Estimated Station Totals *	29,730	28,010	57,740
Average Weekly Circulation (2004)	9,870	1,513	11,383
Average Daily Circulation (2004)			4,100

*Estimated station totals are sums of the Nielsen TV and Cable TV household estimates for each county in which the station registers viewing of more than 5% as per the Nielsen Survey Methods.

KTVK-DT
Ch. 24

Network Service: IND.

Grantee: KTVK Inc., 400 S. Record St., Dallas, TX 75202.

Studio: 5555 N. 7th Ave., Phoenix, AZ 85013.

Mailing Address: 5555 N. 7th Ave., Phoenix, AZ 85013.

Phone: 602-207-3333. **Fax:** 602-207-3477.

E-mail: william_miller@azfamily.com

Web Site: http://www.azfamily.com

Technical Facilities: Channel No. 24 (530-536 MHz). Authorized power: 1000-kw max. visual. Antenna: 1644-ft above av. terrain, 184-ft. above ground, 2844-ft. above sea level.

Latitude	33°	20'	01"
Longitude	112°	03'	45"

Note: Latitude and longitude coordinates shown are based on the North American Datum of 1927 (NAD 27) as currently required by the Mass Media Bureau of the FCC.

Ownership: Belo Corp. (Group Owner).

Began Operation: May 1, 2002. High Definition. Operating under Special Temporary Authority at 487-kw max. visual.

Represented (sales): TeleRep Inc.

Personnel:

Skip Cass, General Manager.

Beth Reynolds, Marketing Director.

Brad Anderson, Production Manager.

Teri Lane, Creative Services Director.

Joe Canty, General & National Sales Manager.

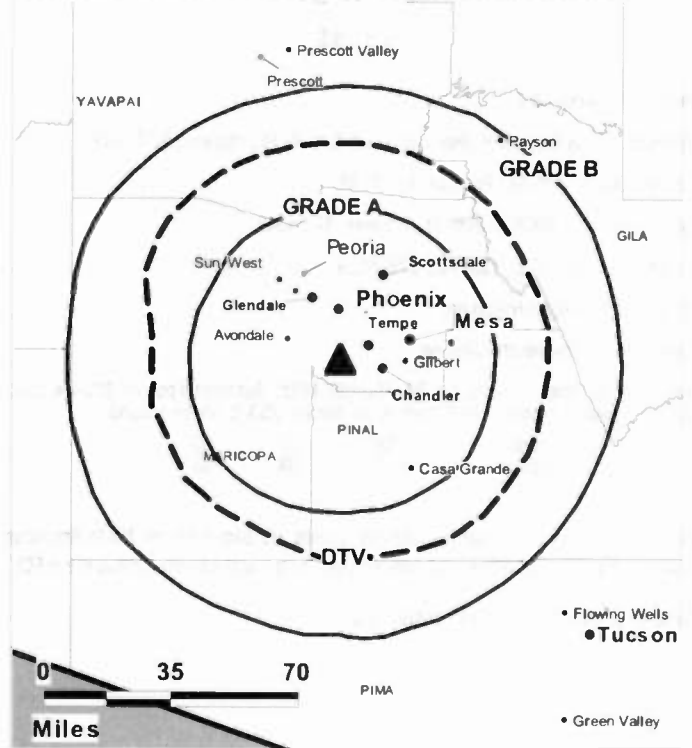
Debbie Bell, Local Sales Manager.

Scott Diener, Executive News Director.

Dennis O'Neill, News Director.

William Lawrence, Engineering Director.

KTVK-DT BMAPCDT-20020531AAP GRANTED: 7/9/2003



© 2005 Warren Communications News

Jim Cole, Chief Engineer.

Wendy Pryzlak, Business Manager.

Mark Demopoulos, Program Director.

Rates: On request.

City of License: Phoenix. **Station DMA:** Phoenix (Prescott), AZ. **Rank:** 15.

Nielsen Data: Not available.

KTVW-DT

Ch. 34

Network Service: UNV.

Licensee: KTVW License Partnership, 6006 S. 30th St., Phoenix, AZ 85042.

Studio: 6006 S. 30th St., Phoenix, AZ 85042.

Mailing Address: 6006 S. 30th St., Phoenix, AZ 85042.

Phone: 602-243-3333. **Fax:** 602-276-8659.

E-mail: msonora@univision.net

Web Site: <http://www.univision.net>

Technical Facilities: Channel No. 34 (590-596 MHz). Authorized power: 200-kw max. visual, aural. Antenna: 1573-ft above av. terrain, 253-ft. above ground.

Latitude	33°	20'	00"
Longitude	112°	03'	46"

Note: Latitude and longitude coordinates shown are based on the North American Datum of 1927 (NAD 27) as currently required by the Mass Media Bureau of the FCC.

Ownership: Univision Communications Inc.

Began Operation: May 1, 2002. Standard Definition.

Personnel:

Myrna Sonora, Vice President & General Manager.

David Glyn-Davies, Marketing & Research Director.

Javier Ramis, Promotion Director.

Amy Baker, Traffic Manager.

Delia Torres, Community Relations.

John Matt Gongora, General Sales Manager.

Andrew Deschappelles, Local Sales Manager.

Jose Luis Padilla, Local Sales Manager.

Michael Flores, News Director.

Bernice Salcido, Controller & Business Manager.

Virginia Luna, Program Director.

Rates: On request.

City of License: Phoenix. **Station DMA:** Phoenix (Prescott), AZ. **Rank:** 15.

Nielsen Data: Not available.

KTVW-TV
Ch. 33

Network Service: UNV.

Licensee: KTVW License Partnership, 1999 Avenue of the Stars, Suite 3050, Los Angeles, CA 90067.

Studio: 6006 S. 30th St., Phoenix, AZ 85042.

Mailing Address: 6006 S. 30th St., Phoenix, AZ 85042.

Phone: 602-243-3333. Fax: 602-276-8658.

E-mail: msonora@univision.net

Web Site: http://www.univision.net

Technical Facilities: Channel No. 33 (584-590 MHz). Authorized power: 2290-kw max. visual, 229-kw aural. Antenna: 1672-ft above av. terrain, 252-ft. above ground, 2883-ft. above sea level.

Latitude 33° 20' 00"
Longitude 112° 03' 46"

Transmitter: South Mountain, 8-mi. S of Phoenix City Hall.

Digital Facilities: Channel No. 34 (590-596 MHz). Power: 200-kw max. visual, aural. Antenna: 1573-ft above av. terrain, 253-ft. above ground.

Latitude 33° 20' 00"
Longitude 112° 03' 46"

Note: Latitude and longitude coordinates shown are based on the North American Datum of 1927 (NAD 27) as currently required by the Mass Media Bureau of the FCC.

Satellite Earth Station: Transmitter PYE; Scientific-Atlanta, 10-meter; Scientific-Atlanta receivers.

News Service: UPI.

Ownership: Univision Communications Inc. (Group Owner).

Began Operation: September 2, 1979.

Represented (sales): Univision.

Represented (legal): Shaw Pittman.

Represented (engineering): Denny & Associates PC.

Personnel:

Myrna Sonora, Vice President & General Manager.

David Glyn-Davies, Marketing & Research Manager.

Javier Ramis, Promotion Director.

Amy Baker, Traffic Manager.

Delia Torres, Community Relations.

John Matt Gongora, General Sales Manager.

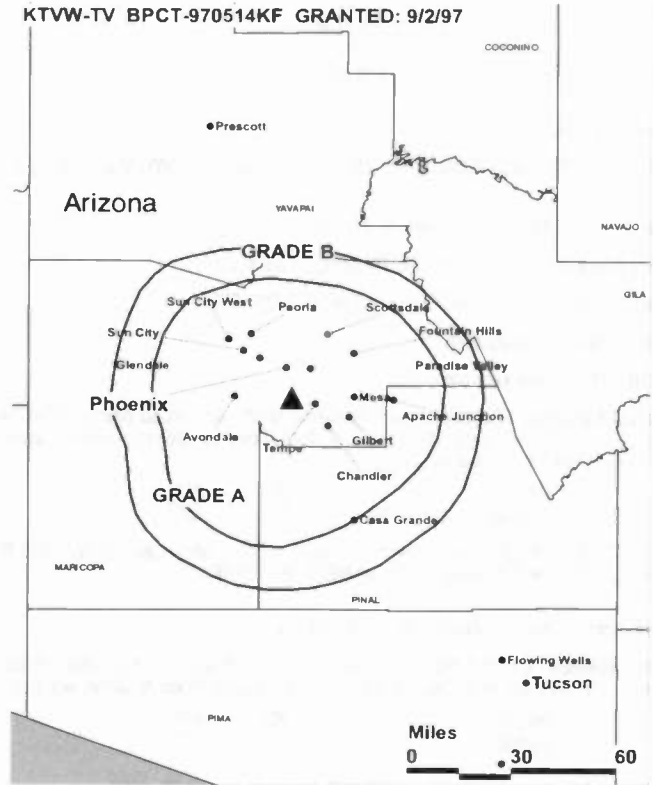
Andrew Deschappelles, Local Sales Manager.

Jose Luis Padilla, Local Sales Manager.

Michael Flores, News Director.

Bernice Salcido, Controller & Business Manager.

KTVW-TV BPCT-970514KF GRANTED: 9/2/97



© 2005 Warren Communications News

Virginia Luna, Program Director.

Rates: On request.

City of License: Phoenix. Station DMA: Phoenix (Prescott), AZ. Rank: 15.

Circulation © 2004 Nielsen. Coverage based on Nielsen study.

GrandTotal	Cable TV Households	Non-cable TV Households	Total TV Households
Estimated Station Totals *	0	491,340	491,340
Average Weekly Circulation (2004)	0	88,579	88,579
Average Daily Circulation (2004)			34,443
Station OMA Total	Cable TV Households	Non-cable TV Households	Total TV Households
Estimated Station Totals *	0	484,740	484,740
Average Weekly Circulation (2004)	0	88,223	88,223
Average Daily Circulation (2004)			34,417
Other OMA Total	Cable TV Households	Non-cable TV Households	Total TV Households
Estimated Station Totals *	0	6,600	6,600
Average Weekly Circulation (2004)	0	356	356
Average Daily Circulation (2004)			26

*Estimated station totals are sums of the Nielsen TV and Cable TV household estimates for each county in which the station registers viewing of more than 5% as per the Nielsen Survey Methods.

KUTP
Ch. 45

Network Service: UPN.

Licensee: Fox Television Stations Inc., 5151 Wisconsin Ave. NW, Washington, DC 20016.

Studio: 511 W. Adams St., Phoenix, AZ 85003.

Mailing Address: 511 W. Adams St., Phoenix, AZ 85003.

Phone: 602-257-1239; 602-257-1234. **Fax:** 602-262-0177.

E-mail: comments@kutp.com

Web Site: http://www.kutp.com

Technical Facilities: Channel No. 45 (656-662 MHz). Authorized power: 2750-kw max. visual, 275-kw aural. Antenna: 1792-ft above av. terrain, 348-ft. above ground, 2966-ft. above sea level.

Latitude 33° 20' 01"
Longitude 112° 03' 32"

Holds CP for change to 4530-kw max. visual, 1704-ft above av. terrain, 348-ft. above ground, 2966-ft. above sea level; BPCT-960722KF.

Transmitter: 8.3-mi. S of Phoenix in South Mountain Park.

Digital Facilities: Channel No. 26 (542-548 MHz). Power: 67-kw max. visual. Antenna: 1696-ft above av. terrain, 289-ft. above ground, 2906-ft. above sea level.

Latitude 33° 20' 01"
Longitude 112° 03' 32"

FCC Digital File Number: BPCDT-990809LC. Granted: August 08, 2001.

Note: Latitude and longitude coordinates shown are based on the North American Datum of 1927 (NAD 27) as currently required by the Mass Media Bureau of the FCC.

Multichannel TV Sound: Stereo only.

Satellite Earth Stations: Scientific-Atlanta, 4.6-meter Ku-band; Scientific-Atlanta, 7-meter C-band; Scientific-Atlanta, M/A-Com, Agile receivers.

Ownership: Fox Television Stations Inc. (Group Owner).

Began Operation: December 23, 1985.

Represented (engineering): Cohen, Dippell & Everist PC.

Personnel:

Pat Nevin, Vice President & General Manager.

Jim Girodo, Vice President, Creative Services.

Mellynda Hartel, Vice President, Sales.

Douglas Bannard, Vice President & News Director.

Denise Morano, Vice President, Finance.

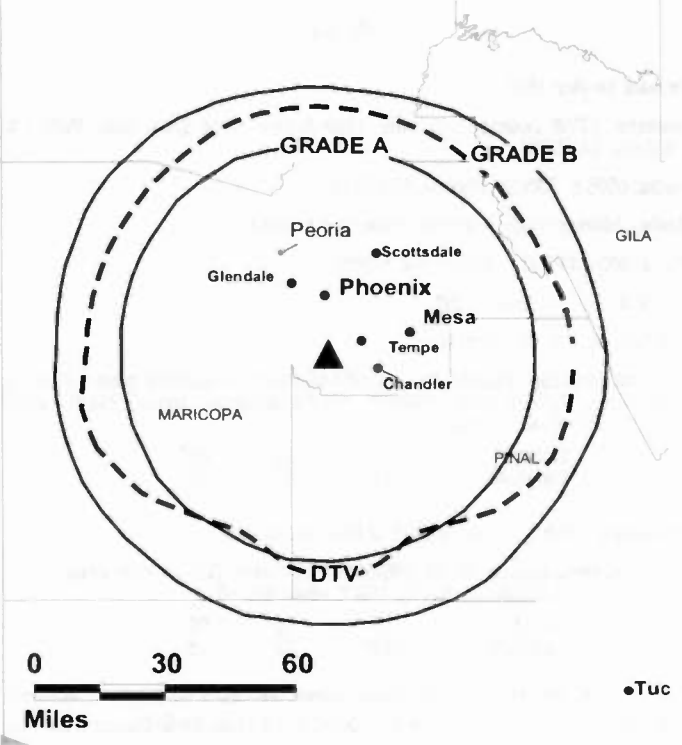
Heather Smith, Promotion Director.

Jim Kauffman, Vice President, Operations & Engineering.

Jamie Fisher, Traffic Manager.

Courtney Bannard, Local Sales Manager.

KUTP BPCT-960722KF GRANTED: 10/14/1998



© 2005 Warren Communications News

Shawn Springman, National Sales Manager.

Gerry Grunig, Chief Engineer.

David R. Soline, Programming & Research Director.

Rates: On request.

City of License: Phoenix. **Station DMA:** Phoenix (Prescott), AZ. **Rank:** 15.

Circulation © 2004 Nielsen. Coverage based on Nielsen study.

GrandTotal	Cable TV Households	Non-cable TV Households	Total TV Households
Estimated Station Totals *	903,590	637,300	1,540,890
Average Weekly Circulation (2004)	198,033	171,775	369,808
Average Daily Circulation (2004)			107,853
Station DMA Total	Cable TV Households	Non-cable TV Households	Total TV Households
Estimated Station Totals *	903,590	637,300	1,540,890
Average Weekly Circulation (2004)	198,033	171,775	369,808
Average Daily Circulation (2004)			107,853

*Estimated station totals are sums of the Nielsen TV and Cable TV household estimates for each county in which the station registers viewing of more than 5% as per the Nielsen Survey Methods.

KUTP-DT
Ch. 26

Network Service: UPN.

Licensee: Fox Television Stations Inc., 5151 Wisconsin Ave. NW, Washington, DC 20016.

Studio: 511 W. Adams St., Phoenix, AZ 85003.

Mailing Address: 511 W. Adams St., Phoenix, AZ 85003.

Phone: 602-257-1234; 602-257-1239. **Fax:** 602-262-0177.

E-mail: comments@kutp.com

Web Site: http://www.kutp.com

Technical Facilities: Channel No. 26 (542-548 MHz). Authorized power: 67-kw max. visual. Antenna: 1696-ft above av. terrain, 289-ft. above ground, 2906-ft. above sea level.

Latitude	33°	20'	01"
Longitude	112°	03'	32"

Transmitter: Approx. 8.3-mi. S of Phoenix.

Note: Latitude and longitude coordinates shown are based on the North American Datum of 1927 (NAD 27) as currently required by the Mass Media Bureau of the FCC.

Ownership: Fox Television Stations Inc. (Group Owner).

Began Operation: March 1, 2001.

Represented (legal): Wilbur, Cutler & Pickering.

Represented (engineering): Cohen, Dippell & Everist.

Personnel:

Ed Nevin, Vice President & General Manager.

Jim Girodo, Vice President & Creative Services Director.

Mellynda Hartel, Vice President, Sales.

Douglas Bannard, Vice President & News Director.

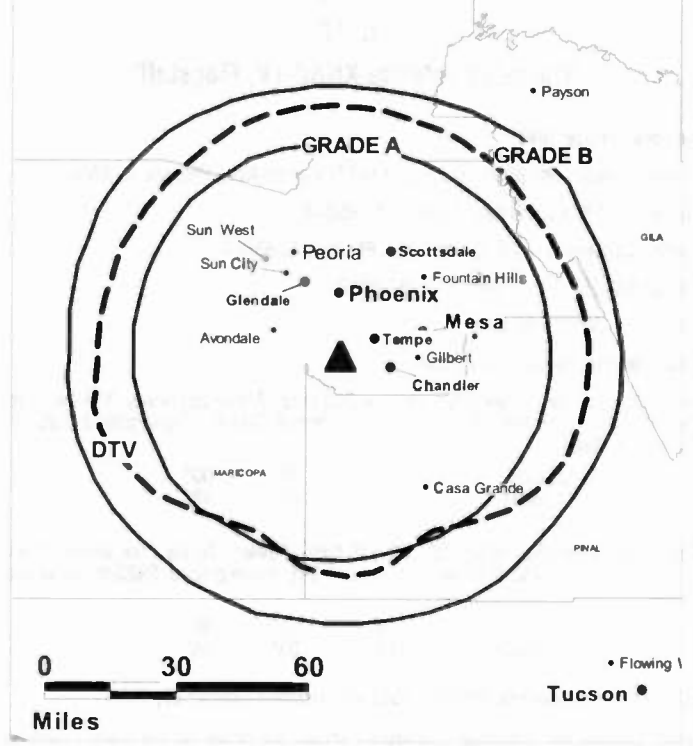
Denise Morano, Vice President, Finance.

Jim Kauffman, Vice President, Operations & Engineering.

Heather Smith, Promotion Director.

Jamie Fisher, Traffic Manager.

KUTP-DT BPCDT-990809LC GRANTED: 8/8/2001



© 2005 Warren Communications News

Courtney Bannard, Local Sales Manager.

Shawn Springman, National Sales Manager.

Gerry Grunig, Chief Engineer.

David Soline, Program & Research Director.

Rates: On request.

City of License: Phoenix. **Station DMA:** Phoenix (Prescott), AZ. **Rank:** 15.

Nielsen Data: Not available.

KPNX
Ch. 12
(Operates satellite KNAZ-TV, Flagstaff)

Network Service: NBC.

Licensee: Multimedia Holdings Corp., 1101 N. Central Ave., Phoenix, AZ 85004.

Studio: 1101 N. Central Ave., Phoenix, AZ 85004.

Mailing Address: 1101 N. Central Ave., Phoenix, AZ 85004.

Phone: 602-257-1212. **Fax:** 602-257-6619.

E-mail: 12news@kpnx.com

Web Site: http://www.12news.com

Technical Facilities: Channel No. 12 (204-210 MHz). Authorized power: 316-kw max. visual, aural. Antenna: 1821-ft above av. terrain, 341-ft. above ground, 2992-ft. above sea level.

Latitude 33° 20' 00"
 Longitude 112° 03' 48"

Digital Facilities: Channel No. 36 (602-608 MHz). Power: 316-kw max. visual, 30-kw aural. Antenna: 1752-ft above av. terrain, 272-ft. above ground, 2923-ft. above sea level.

Latitude 33° 20' 00"
 Longitude 112° 03' 48"

FCC Digital File Number: BPCDT-980729KP. Granted: October 07, 1998.

Note: Latitude and longitude coordinates shown are based on the North American Datum of 1927 (NAD 27) as currently required by the Mass Media Bureau of the FCC.

Multichannel TV Sound: Stereo and separate audio program.

Satellite Earth Stations: Transmitter Harris; Harris, 3-meter Ku-band; Vertex, 4.6-meter Ku-band; Andrew, 4.6-meter Ku-band; Harris, 6.1-meter C-band; Harris, 6.1-meter Ku-band; Standard Communications, Microdyne, M/A-Com, Harris receivers.

SNG Mobile Dish: Harris, 2.3-meter Ku-band.

News Services: UPI, AP.

LMA: Local marketing agreement with KPPX (X), Tolleson.

Ownership: Gannett Broadcasting Group (Group Owner).

Began Operation: April 23, 1953. Merger of Combined Communications with Gannett approved by FCC June 7, 1979 (Television Digest, Vol. 18:20, 38; 19:24). Merger to form Combined Communications approved by FCC October 16, 1968. Previous sale to John J. Louis family & others by Harry L. Nace Interests approved by FCC June 16, 1954 (Vol. 10:18, 25).

Represented (sales): Blair Television.

Represented (legal): Reed, Smith, Shaw & McClay.

Represented (engineering): Cohen, Dippell & Everist PC.

Personnel:

John Misner, Vice President & General Manager.

Lucla Madrid, Vice President & Community Affairs Director.

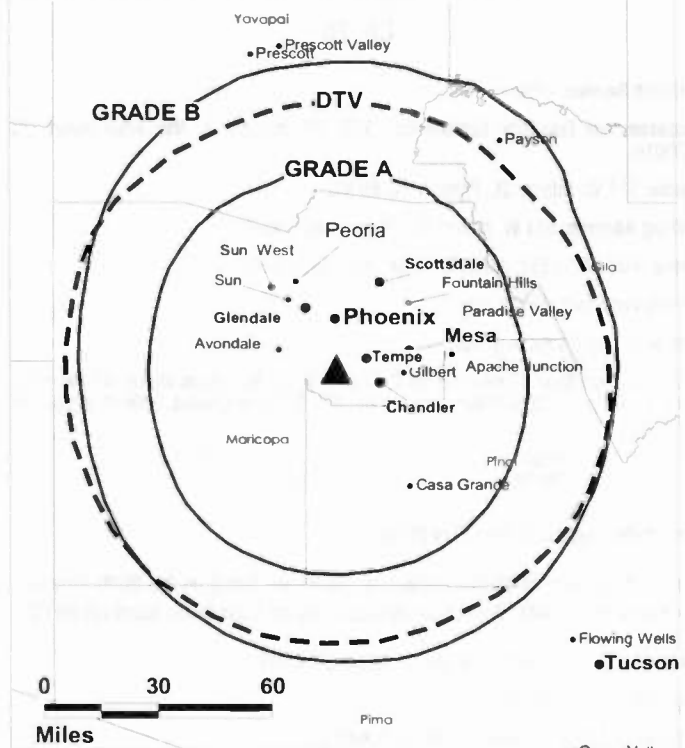
Anita Helt, Vice President, Marketing, Programming & Promotions.

Annette Rhoades, Traffic Manager.

Dan Mayasich, General Sales Manager.

Beth Worsham, Local Sales Manager.

KPNX BPCT-981002KH GRANTED: 11/1/99



© 2005 Warren Communications News

Suzanne McCoy, National Sales Manager.

Mike Mejia, Regional Sales Manager.

Mark Casey, News Director.

Randy Decker, Chief Engineer.

Kent Saunders, Business Manager.

Sally Soliere, Programming Coordinator.

Rates: On request.

City of License: Phoenix-Mesa. **Station DMA:** Phoenix (Prescott), AZ. **Rank:** 15.

Circulation © 2004 Nielsen. Coverage based on Nielsen study.

GrandTotal	Cable TV Households	Non-cable TV Households	Total TV Households
Estimated Station Totals *	907,050	637,300	1,544,350
Average Weekly Circulation (2004)	617,486	366,155	983,641
Average Daily Circulation (2004)			496,358
Station DMA Total	Cable TV Households	Non-cable TV Households	Total TV Households
Estimated Station Totals *	907,050	637,300	1,544,350
Average Weekly Circulation (2004)	617,486	366,155	983,641
Average Daily Circulation (2004)			496,358

*Estimated station totals are sums of the Nielsen TV and Cable TV household estimates for each county in which the station registers viewing of more than 5% as per the Nielsen Survey Methods.

KAZT-DT

Ch. 25

Network Service: IND.

Grantee: KAZT LLC, 4343 E. Camelback Rd., Suite 400, Phoenix, AZ 85018.

Studio: 4343 E. Camelback Rd., Suite 400, Phoenix, AR 85018.

Mailing Address: 4343 E. Camelback Rd., Suite 400, Phoenix, AZ 85018.

Phone: 602-224-0027. **Fax:** 602-224-2214.

E-mail: rbergamo@kaz.tv

Web Site: <http://www.kaz.tv>

Technical Facilities: Channel No. 25 (536-542 MHz). Authorized power: 50-kw max. visual. Antenna: 2789-ft above av. terrain, 92-ft. above ground.

Latitude	34°	41'	15"
Longitude	112°	07'	01"

Note: Latitude and longitude coordinates shown are based on the North American Datum of 1927 (NAD 27) as currently required by the Mass Media Bureau of the FCC.

Ownership: KAZT LLC (Group Owner).

Began Operation: Station operating under Special Temporary Authority; no on-air date

Represented (legal):

Represented (sales): Petry Television Inc.

Personnel:

Ron Bergamo, Vice President & General Manager.

Richard Howe, National & Local Sales Manager.

Phil Hammon, Chief Engineer.

Brian Neeley, Business Manager.

Michael Hagerty, Program Operations Manager.

Rates: On request.

City of License: Phoenix. **Station DMA:** Phoenix (Prescott), AZ. **Rank:** 15.

Nielsen Data: Not available.

KWBA
Ch. 58

Network Service: WBN.

Licensee: Tucson Communications LLC, 3481 E. Michigan St., Tucson, AZ 85714.

Studio: 3481 E. Michigan St., Tucson, AZ 85714.

Mailing Address: 3481 E. Michigan St., Tucson, AZ 85714.

Phone: 520-889-5800. **Fax:** 520-889-5855.

E-mail: soundoff@kwba.com

Web Site: http://www.kwba.com

Technical Facilities: Channel No. 58 (734-740 MHz). Authorized power: 5000-kw max. visual. Antenna: 1099-ft above av. terrain, 177-ft. above ground, 6047-ft. above sea level.

Latitude 31° 45' 32"
Longitude 110° 48' 03"

Transmitter: to Melendrez Pass, 12500 E. Greaterville Rd., Coronado National Forest.

Digital Facilities: Channel No. 44 (650-656 MHz). Power: 1000-kw max. visual. Antenna: 1047-ft above av. terrain, 125-ft. above ground, 5994-ft. above sea level.

Latitude 31° 45' 32"
Longitude 110° 48' 03"

FCC Digital File Number: BPCDT-19991029ABW. Granted: March 06, 2002.

Note: Latitude and longitude coordinates shown are based on the North American Datum of 1927 (NAD 27) as currently required by the Mass Media Bureau of the FCC.

Ownership: Cascade Broadcasting Group LLC (Group Owner).

Began Operation: January 1, 1999. Transfer of control from Myoung Hwa Bae (100% to 51%) to Tucson Communications (0% to 49%) approved by FCC November 25, 1997. Transfer of remaining 51% interest in Sierra Vista Television LLC by present owner Tucson Communications (Cascade Broadcasting Group LLC) approved by FCC May 6, 1999.

Represented (sales): Continental Television Sales.

Represented (legal): Shaw Pittman.

Represented (engineering): Cohen, Dippell & Everist PC.

Personnel:

Carol Lafever, Chief Executive Officer.

Doug McClure, Vice President & Client Services Director.

Gene Steinberg, Vice President, Programming & Creative Services.

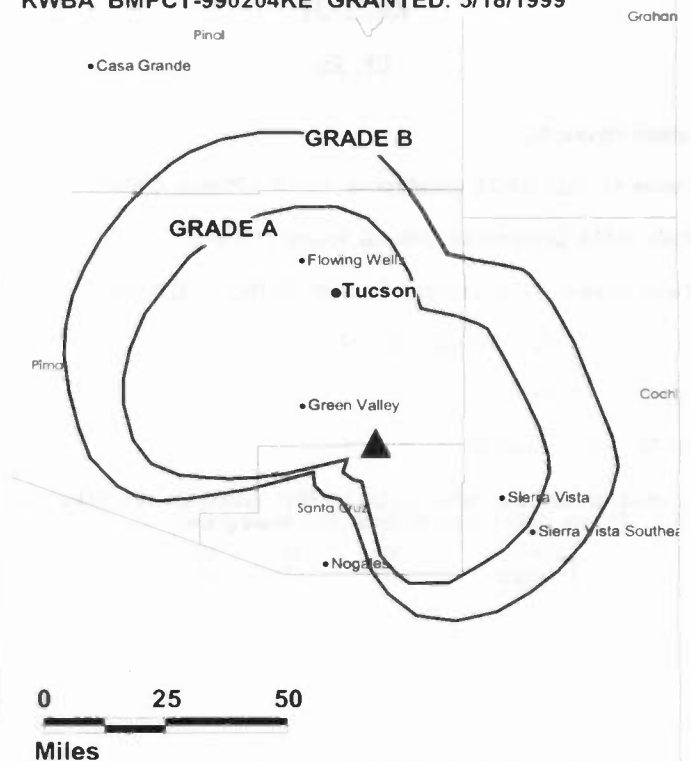
Ken Cummings, Promotion Manager.

Randy Ogden, Production Manager.

Cindy Neal, Traffic Manager.

Jackie Anderson, National Sales Manager.

KWBA BMPCT-990204KE GRANTED: 5/18/1999



Jay Clifford, Regional Sales Manager.

Mac Powas, Chief Engineer.

Rates: On request.

City of License: Sierra Vista. **Station DMA:** Tucson (Sierra Vista), AZ. **Rank:** 72.

Circulation © 2004 Nielsen. Coverage based on Nielsen study.

GrandTotal	Cable	Non-cable	Total
	TV Households	TV Households	TV Households
Estimated Station Totals *	243,080	170,380	413,460
Average Weekly Circulation (2004)	91,518	44,635	136,153
Average Daily Circulation (2004)			48,702
Station DMA Total	Cable	Non-cable	Total
	TV Households	TV Households	TV Households
Estimated Station Totals *	243,080	170,380	413,460
Average Weekly Circulation (2004)	91,518	44,635	136,153
Average Daily Circulation (2004)			48,702

*Estimated station totals are sums of the Nielsen TV and Cable TV household estimates for each county in which the station registers viewing of more than 5% as per the Nielsen Survey Methods.

KWBA-DT

Ch. 44

Network Service: WBN.

Grantee: Tucson Communications LLC, 3481 E. Michigan St., Tucson, AZ 85714.

Studio: 3481 E. Michigan St., Tucson, AZ 85714.

Mailing Address: 3481 E. Michigan St., Tucson, AZ 85714.

Phone: 520-889-5800. **Fax:** 520-889-5855.

E-mail: soundoff@kwba.com

Web Site: <http://www.kwba.com>

Technical Facilities: Channel No. 44 (650-656 MHz). Authorized power: 1000-kw max. visual. Antenna: 1047-ft above av. terrain, 125-ft. above ground, 5994-ft. above sea level.

Latitude	31°	45'	32"
Longitude	110°	48'	03"

Requests modification of CP for change to ; BMPCDT-20040206ABF.

Note: Latitude and longitude coordinates shown are based on the North American Datum of 1927 (NAD 27) as currently required by the Mass Media Bureau of the FCC.

Ownership: Cascade Broadcasting Group LLC (Group Owner).

Represented (sales): Continental Television Sales.

Represented (legal): Witherspoon, Kelley, Davenport & Toole.

Represented (legal): Shaw Pittman.

Personnel:

Carol Lafever, Chief Executive Officer.

Doug McClure, Vice President & Client Services Director.

Gene Steinberg, Vice President, Programming & Creative Services.

Ken Cummings, Promotion Manager.

Randy Ogden, Production Manager.

Cindy Neal, Traffic Manager.

Jackie Anderson, National Sales Manager.

Jay Clifford, Regional Sales Manager.

Mac P. Powas Jr., Chief Engineer.

Rates: On request.

City of License: Sierra Vista. **Station DMA:** Tucson (Sierra Vista), AZ. **Rank:** 72.

Nielsen Data: Not available.

KPPX
Ch. 51

Network Service: PAX.

Licensee: Paxson Communications of Phoenix-51 Inc., 601 Clearwater Park Rd., West Palm Beach, FL 33401.

Studio: 2777 E. Camelback Rd., Suite 220, Phoenix, AZ 85016.

Mailing Address: 2777 E. Camelback Rd., Suite 220, Phoenix, AZ 85016.

Phone: 602-808-0729. **Fax:** 602-808-8864.

E-mail: kathylawrence@kppx.com

Web Site: http://www.pax.tv

Technical Facilities: Channel No. 51 (692-698 MHz). Authorized power: 4900-kw max. visual, 490-kw aural. Antenna: 1748-ft above av. terrain, 338-ft. above ground, 2960-ft. above sea level.

Latitude 33° 20' 03"
Longitude 112° 03' 38"

Transmitter: South Mountain Park, 2.1-mi. SE of Dobbins Rd. & Central Ave. intersection.

Digital Facilities: Channel No. 52 (698-704 MHz). Power: 200-kw max. visual. Antenna: 1791-ft above av. terrain, 371-ft. above ground, 2999-ft. above sea level.

Latitude 33° 20' 03"
Longitude 112° 03' 38"

FCC Digital File Number: BPCDT-19991018AAU. Granted: April 10, 2002.

Note: Latitude and longitude coordinates shown are based on the North American Datum of 1927 (NAD 27) as currently required by the Mass Media Bureau of the FCC.

Multichannel TV Sound: Planned.

LMA: Local marketing agreement with KPNX (N), Phoenix.

Ownership: Paxson Communications Corp. (Group Owner).

Began Operation: February 15, 1999. Sale to present owner by America 51 LP approved by FCC January 2, 2001.

Represented (legal): Skadden, Arps, Slate, Meagher & Flom LLP.

Represented (engineering): Hammett & Edison Inc.

Personnel:

Kathy K. Lawrence, Vice President & General Manager.

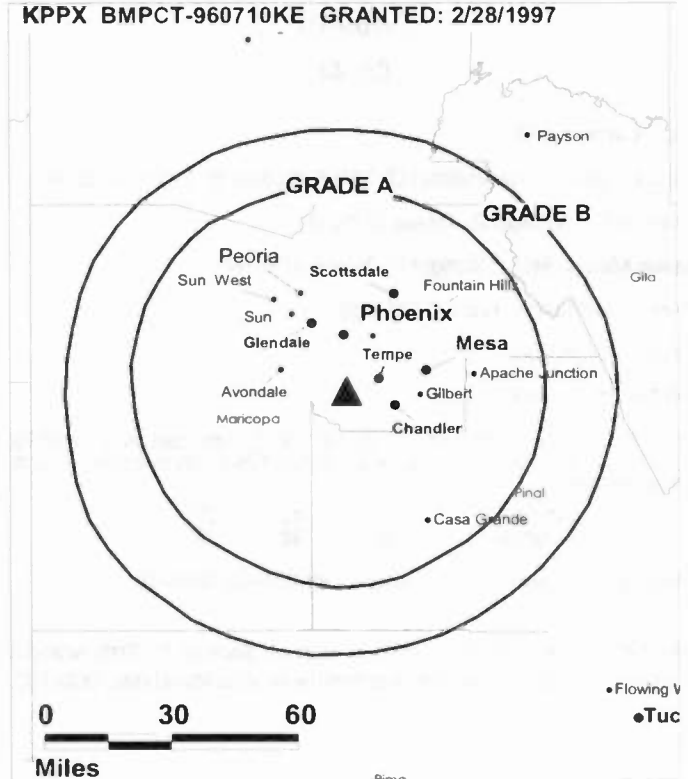
Maureen Rawe, Traffic Manager.

Nicole Fine, Continuity Director.

Ken Sell, Chief Engineer.

Denise Sparks, Business Manager.

KPPX BMPCT-960710KE GRANTED: 2/28/1997



© 2005 Warren Communications News

Rates: On request.

City of License: Tolleson. **Station DMA:** Phoenix (Prescott), AZ. **Rank:** 15.

Circulation © 2004 Nielsen. Coverage based on Nielsen study.

GrandTotal	Cable TV Households	Non-cable TV Households	Total TV Households
Estimated Station Totals *	814,180	560,290	1,374,470
Average Weekly Circulation (2004)	73,513	71,614	145,127
Average Daily Circulation (2004)			44,729

Station DMA Total	Cable TV Households	Non-cable TV Households	Total TV Households
Estimated Station Totals *	814,180	560,290	1,374,470
Average Weekly Circulation (2004)	73,513	71,614	145,127
Average Daily Circulation (2004)			44,729

*Estimated station totals are sums of the Nielsen TV and Cable TV household estimates for each county in which the station registers viewing of more than 5% as per the Nielsen Survey Methods.

KPPX-DT
Ch. 52

Network Service: PAX.

Licensee: Paxson Communications of Phoenix-51 Inc., 601 Clearwater Park Rd., West Palm Beach, FL 33401.

Studio: 2777 E. Camelback Rd., Suite 220, Phoenix, AZ 85016.

Mailing Address: 2777 E. Camelback Rd., Suite 220, Phoenix, AZ 85016.

Phone: 602-808-0729. **Fax:** 602-808-8864.

E-mail: kathylawrence@kppx.com

Web Site: <http://www.pax.tv>

Technical Facilities: Channel No. 52 (698-704 MHz). Authorized power: 200-kw max. visual. Antenna: 1791-ft above av. terrain, 371-ft. above ground, 2999-ft. above sea level.

Latitude	33°	20'	03"
Longitude	112°	03'	38"

Note: Latitude and longitude coordinates shown are based on the North American Datum of 1927 (NAD 27) as currently required by the Mass Media Bureau of the FCC.

Ownership: Paxson Communications Corp. (Group Owner).

Began Operation: October 1, 2002. Standard Definition.

Personnel:

Kathy K. Lawrence, Vice President & General Manager.

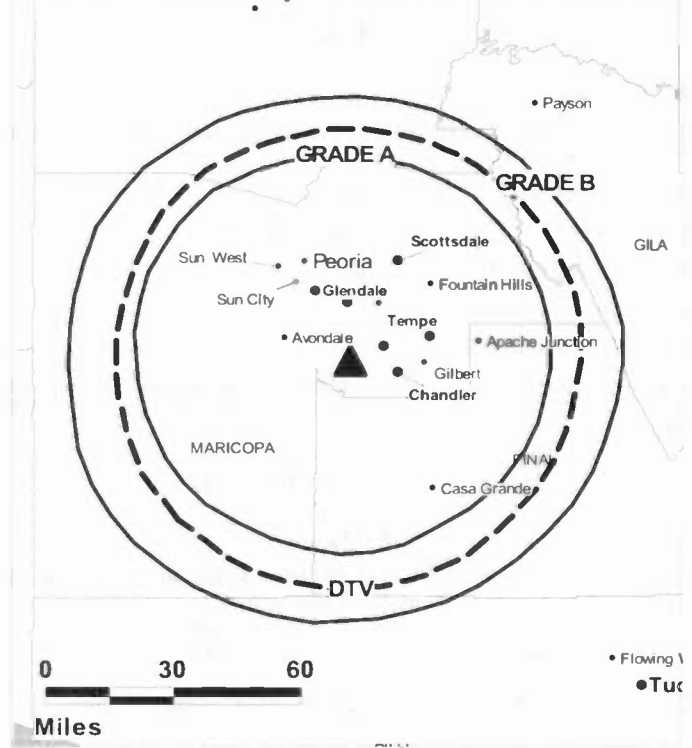
Maureen Rawe, Traffic Manager.

Nicole Fine, Continuity Director.

Ken Sell, Chief Engineer.

Denise Sparks, Business Manager.

KPPX-DT BMPCDT-20011012AAJ GRANTED: 4/10/2002



City of License: Tolleson. **Station DMA:** Phoenix (Prescott), AZ. **Rank:** 15.

Nielsen Data: Not available.

KGUN
Ch. 9

Network Service: ABC.

Licensee: Emmis Television License LLC, One Emmis Plaza, 40 Monument Circle, Suite 700, Indianapolis, In 46204.

Studio: 7280 Rosewood St., Tucson, AZ 85710.

Mailing Address: 7280 Rosewood St., Tucson, AZ 85710.

Phone: 520-722-5486. **Fax:** 520-733-7050.

E-mail: kgun@aol.com

Web Site: http://www.kgun9.com

Technical Facilities: Channel No. 9 (186-192 MHz). Authorized power: 110-kw visual, 21.9-kw aural. Antenna: 3720-ft above av. terrain, 240-ft. above ground, 8781-ft. above sea level.

Latitude 32° 24' 54"
Longitude 110° 42' 59"

Transmitter: Mount Bigelow, 20-mi. NE of Tucson.

Digital Facilities: Channel No. 35 (596-602 MHz). Power: 480-kw max. visual. Antenna: 3684-ft above av. terrain, 188-ft. above ground.

Latitude 32° 24' 53.7"
Longitude 110° 42' 58.7"

FCC Digital File Number: BPCDT-19991021ACH. Granted: October 11, 2001.

Note: Latitude and longitude coordinates shown are based on the North American Datum of 1927 (NAD 27) as currently required by the Mass Media Bureau of the FCC.

Multichannel TV Sound: Stereo only.

Satellite Earth Stations: Transmitter Harris; Prodelin, 3.6-meter C-band; RCA Americom, 4.5-meter Ku-band; Comtech, 4.5-meter C-band; Andrew, 4.5-meter C-band; Andrew, 7.1-meter C-band; RCA, M/A-Com, Avantek, Andrew receivers.

News Service: AP.

Ownership: Emmis Communications Corp. (Group Owner).

Began Operation: June 3, 1956. Sale to H. U. Garrett group from D. W. Ingram approved by FCC December 19, 1956 (Television Digest, Vol. 12:51). Sale to Henry S. Hilberry & associates by H. U. Garrett group approved by FCC December 14, 1960 (Vol. 16:45, 51). Sale to Gilmore Broadcasting Corp. of Arizona by Hilberry group along with WEHT(TV), Evansville, IN approved by FCC July 15, 1964 (Vol. 4:26, 29). Sale to May Broadcasting Co. by Gilmore approved by FCC July 31, 1968 (Vol. 8:15, 34). Sale to Lee Enterprises Inc. by May Broadcasting Co. approved by FCC November 7, 1986. Sale to present owner by Lee Enterprises Inc. approved by FCC September 25, 2000 (Vol. 40:20).

Represented (sales): MMT Sales Inc.

Represented (legal): Wiley, Rein & Fielding.

Personnel:

Ray Depa, Vice President & General Manager.

Scott Blake, Production Manager.

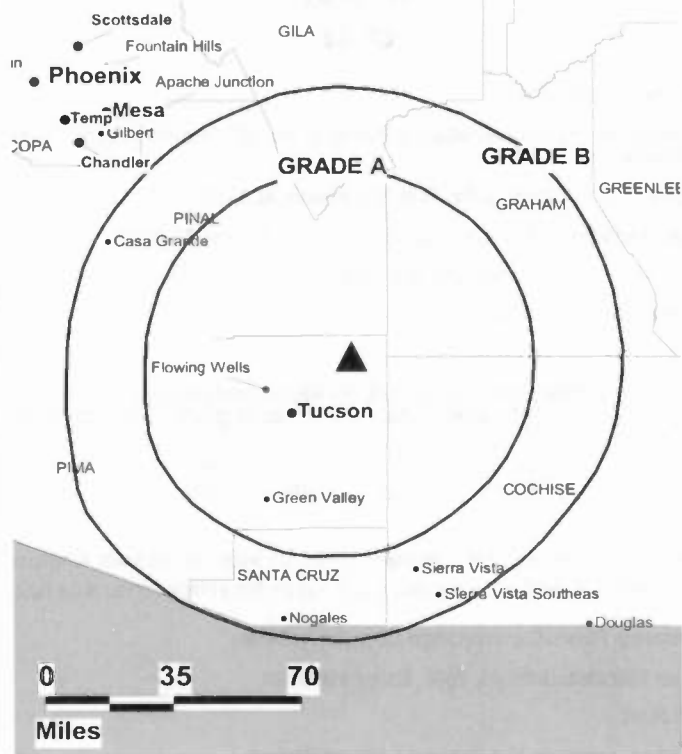
Kelly Donnell, Creative Services & Public Service Director.

Andrew Stewart, Station Manager & Sales Director.

Michelle Thornton, Local Sales Manager.

Kara Anderson, National Sales Manager.

KGUN BPCT-4655 GRANTED: 11/27/73



Thor Wasbotten, News Director.

Steve Somerville, Chief Engineer.

Vickie Lynn Duprey, Business Manager.

Highest 30 Sec. Rate: \$2000.

City of License: Tucson. **Station DMA:** Tucson (Sierra Vista), AZ. **Rank:** 72.

Circulation © 2004 Nielsen. Coverage based on Nielsen study.

GrandTotal	Cable TV Households	Non-cable TV Households	Total TV Households
Estimated Station Totals *	282,570	233,290	515,860
Average Weekly Circulation (2004)	173,825	99,115	272,940
Average Daily Circulation (2004)			135,860

Station DMA Total	Cable TV Households	Non-cable TV Households	Total TV Households
Estimated Station Totals *	243,080	170,380	413,460
Average Weekly Circulation (2004)	166,840	94,679	261,519
Average Daily Circulation (2004)			129,882

Other DMA Total	Cable TV Households	Non-cable TV Households	Total TV Households
Estimated Station Totals *	39,490	62,910	102,400
Average Weekly Circulation (2004)	6,985	4,436	11,421
Average Daily Circulation (2004)			5,978

*Estimated station totals are sums of the Nielsen TV and Cable TV household estimates for each county in which the station registers viewing of more than 5% as per the Nielsen Survey Methods.

KGUN-DT

Ch. 35

Network Service: ABC.

Grantee: Emmis Television License LLC, One Emmis Plaza, 40 Monument Circle, Suite 700, Indianapolis, IN 46204.

Studio: 7280 Rosewood St., Tucson, AZ 85710.

Mailing Address: 7280 Rosewood St., Tucson, AZ 85710.

Phone: 520-722-5486. **Fax:** 520-733-7050.

E-mail: kgun@aol.com

Web Site: <http://www.kgun9.com>

Technical Facilities: Channel No. 35 (596-602 MHz). Authorized power: 480-kw max. visual. Antenna: 3684-ft above av. terrain, 188-ft. above ground.

Latitude	32°	24'	53.7"
Longitude	110°	42'	58.7"

Note: Latitude and longitude coordinates shown are based on the North American Datum of 1927 (NAD 27) as currently required by the Mass Media Bureau of the FCC.

Ownership: Emmis Communications Corp. (Group Owner).

Began Operation: Station operating under Special Temporary Authority; no on-air date

Represented (sales): Continental Television Sales.

Personnel:

Ray Depa, Vice President & General Manager.

Scott Blake, Production Manager.

Kelly Donnell, Creative Services & Public Service Director.

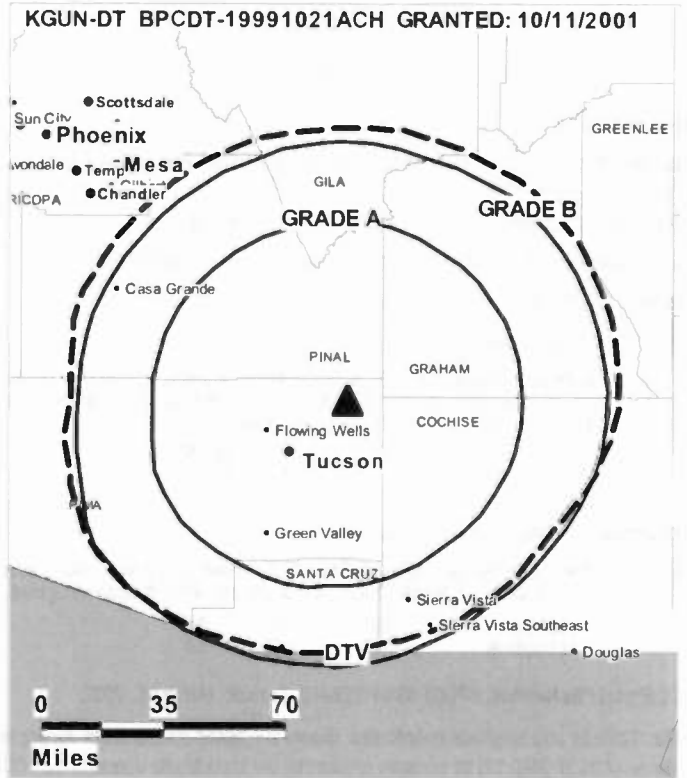
Andrew Stewart, Station Manager & Sales Director.

Michelle Thornton, Local Sales Manager.

Kara Anderson, National Sales Manager.

Thor Wasbotten, News Director.

Steve Somerville, Chief Engineer.



Vickie Lynn Dupree, Business Manager.

Rates: On request.

City of License: Tucson. **Station DMA:** Tucson (Sierra Vista), AZ. **Rank:** 72.

Nielsen Data: Not available.

KHRR
Ch. 40

Network Service: TMO.

Licensee: NBC Telemundo License Co., c/o NBC Inc., 1299 Pennsylvania Ave. NW, Washington, DC 20004.

Studio: 2919 E. Broadway Blvd., Suite 100, Tucson, AZ 85716.

Mailing Address: 2919 E. Broadway Blvd., Suite 100, Tucson, AZ 85716.

Phone: 520-322-6888. **Fax:** 520-319-9148.

E-mail: thelma.abril@nbc.com

Technical Facilities: Channel No. 40 (626-632 MHz). Authorized power: 1550-kw max. & 1550-kw horizontal visual, 153.4-kw aural. Antenna: 2031-ft above av. terrain, 184-ft. above ground, 4537-ft. above sea level.

Latitude 32° 14' 55.25"
Longitude 111° 06' 57.18"

Transmitter: American Tower Site, Tucson.

Digital Facilities: Channel No. 42 (638-644 MHz). Power: 411.5-kw max. visual. Antenna: 2037-ft above av. terrain, 200-ft. above ground, 4567-ft. above sea level.

Latitude 32° 14' 56"
Longitude 111° 06' 58"

FCC Digital File Number: BPCDT-19991028AFS. Granted: March 06, 2002.

Note: Latitude and longitude coordinates shown are based on the North American Datum of 1927 (NAD 27) as currently required by the Mass Media Bureau of the FCC.

Multichannel TV Sound: Stereo only.

Satellite Earth Stations: Transmitter Comark; RCA, 5-meter Ku-band; United Satellite Systems, 7-meter C-band; Scientific-Atlanta, NSC, M/A-Com, Drake receivers.

Ownership: NBC Universal (Group Owner).

Began Operation: January 1, 1985. Left air October 17, 1989. Returned to air July 1, 1992. Sale to Jay S. Zucker by Les Von Eberstein, trustee approved by FCC October 16, 1991. Sale to Apogeo Television by Jay S. Zucker approved by FCC October 23, 1998. Sale to present owner by Apogeo Television approved by FCC December 12, 2002.

Represented (sales): Telemundo Network Sales.

Represented (legal): Shainis & Peltzman.

Personnel:

Araceli De Leon, General Manager.

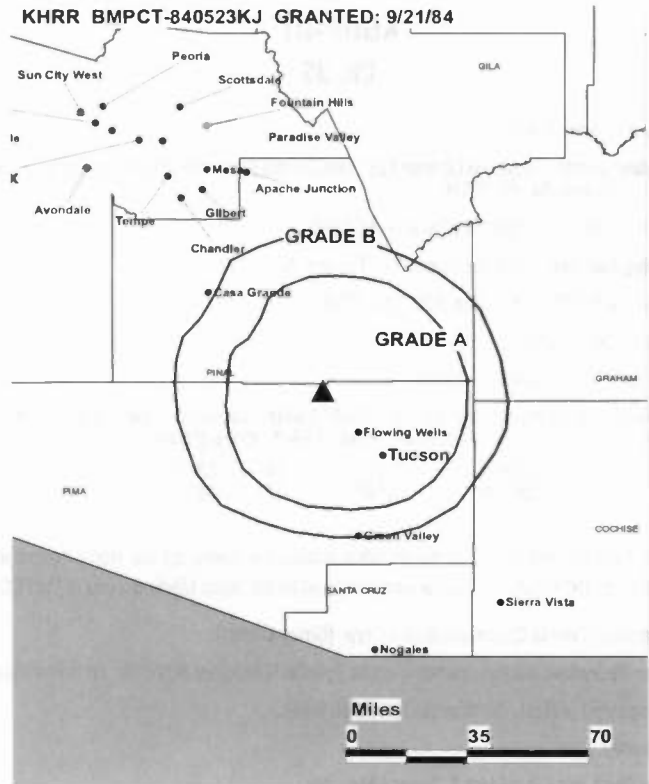
Martha Muniz, Promotion Director.

Pablo Sierra, Production Manager.

Thelma Abril, General & National Sales Manager.

Pedro Ultreras, News Director.

David Carr, Chief Engineer.



Lois Boss, Business Manager.

Lupita Celaya, Program Director & Traffic Manager.

Highest 30 Sec. Rate: \$200.

City of License: Tucson. **Station DMA:** Tucson (Sierra Vista), AZ. **Rank:** 72.

Circulation © 2004 Nielsen. Coverage based on Nielsen study.

GrandTotal	Cable TV Households	Non-cable TV Households	Total TV Households
Estimated Station Totals *	31,790	142,400	174,190
Average Weekly Circulation (2004)	2,832	10,538	13,370
Average Daily Circulation (2004)			4,811
Station DMA Total	Cable TV Households	Non-cable TV Households	Total TV Households
Estimated Station Totals *	31,790	142,400	174,190
Average Weekly Circulation (2004)	2,832	10,538	13,370
Average Daily Circulation (2004)			4,811

*Estimated station totals are sums of the Nielsen TV and Cable TV household estimates for each county in which the station registers viewing of more than 5% as per the Nielsen Survey Methods.

KHRR-DT

Ch. 42

Network Service: TMO.

Grantee: NBC Telemundo License Co., c/o NBC Inc., 1299 Pennsylvania Ave. NW, Washington, DC 20004.

Studio: 2919 E. Broadway Blvd., Suite 100, Tucson, AZ 85716.

Mailing Address: 2919 E. Broadway Blvd., Suite 100, Tucson, AZ 85716.

Phone: 520-322-6888. **Fax:** 520-319-9148.

E-mail: thelma.abril@nbc.com

Technical Facilities: Channel No. 42 (638-644 MHz). Authorized power: 411.5-kw max. visual. Antenna: 2037-ft above av. terrain, 200-ft. above ground, 4567-ft. above sea level.

Latitude	32°	14'	56"
Longitude	111°	06'	58"

Note: Latitude and longitude coordinates shown are based on the North American Datum of 1927 (NAD 27) as currently required by the Mass Media Bureau of the FCC.

Ownership: NBC Universal (Group Owner).

Began Operation: Station operating under Special Temporary Authority; no on-air date

Represented (sales):

Personnel:

Aracell De Leon, General Manager.

Martha Muniz, Promotion Director.

Pablo Sierra, Production Manager.

Thelma Abril, General & National Sales Manager.

Pedro Ultreras, News Director.

David Carr, Chief Engineer.

Lois Boss, Business Manager.

Lupita Celaya, Program Director & Traffic Manager.

Rates: On request.

City of License: Tucson. **Station DMA:** Tucson (Sierra Vista), AZ. **Rank:** 72.

Nielsen Data: Not available.

KMSB-DT

Ch. 25

Network Service: FOX.

Grantee: KMSB-TV Inc., 1855 N. 6th Ave., Tucson, AZ 85705.

Studio: 1855 N. 6th Ave., Tucson, AZ 85705.

Mailing Address: 1855 N. 6th Ave., Tucson, AZ 85705.

Phone: 520-770-1123. **Fax:** 520-629-7185.

E-mail: manager@kmsb.com

Web Site: http://www.kmsb.com

Technical Facilities: Channel No. 25 (536-542 MHz). Authorized power: 480-kw max. visual. Antenna: 3684-ft above av. terrain, 174-ft. above ground, 8724-ft. above sea level.

Latitude	32°	24'	56"
Longitude	110°	42'	50"

Note: Latitude and longitude coordinates shown are based on the North American Datum of 1927 (NAD 27) as currently required by the Mass Media Bureau of the FCC.

Multichannel TV Sound: Stereo and separate audio program.

Ownership: Belo Corp. (Group Owner).

Began Operation: Station operating under Special Temporary Authority; no on-air date

Represented (sales): TeleRep Inc.

Personnel:

Diane Frisch, Vice President & General Manager.

Betsy Green, Marketing Director.

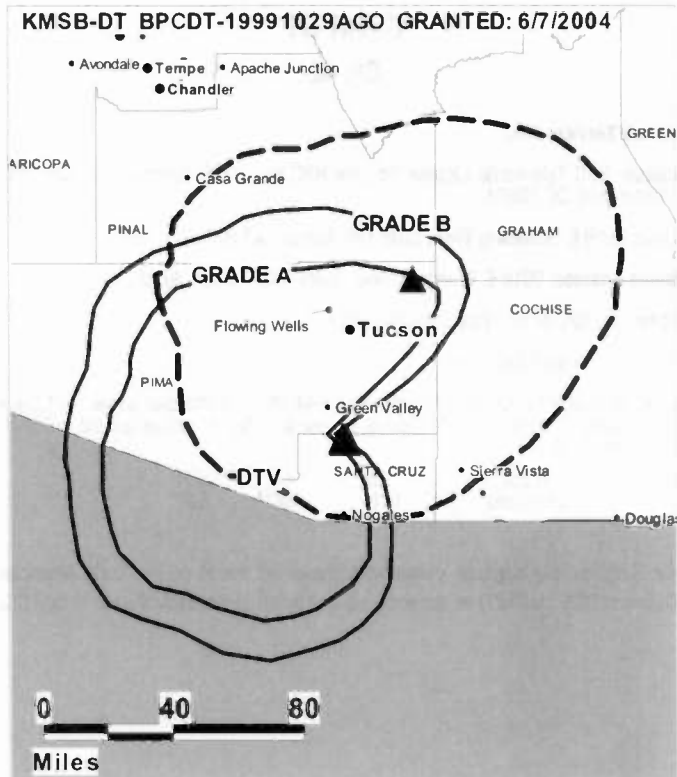
Bob Lee, Community Relations Coordinator.

Lou Medran, Operations Manager.

Claudia Montgomery, General Sales Manager.

Robin Snyder, Local Sales Manager.

Jim Watson, National Sales Manager.



© 2005 Warren Communications News

Roy Mitchell, Engineering Director.

Rates: On request.

City of License: Tucson. **Station DMA:** Tucson (Sierra Vista), AZ. **Rank:** 72.

Nielsen Data: Not available.

KTTU-DT
Ch. 19

Network Service: UPN.

Licensee: KTTU-TV Inc., 400 S. Record St., 16th Floor, Dallas, TX 75202.

Studio: 1855 N. 6th Ave., Tucson, AZ 85705.

Mailing Address: 1855 N. 6th Ave., Tucson, AZ 85705.

Phone: 520-624-0180. **Fax:** 520-629-7185.

E-mail: dfrisch@kmsb.com

Web Site: <http://www.kttu.com>

Technical Facilities: Channel No. 19 (500-506 MHz). Authorized power: 480-kw max. visual. Antenna: 3684-ft above av. terrain, 174-ft. above ground, 8724-ft. above sea level.

Latitude	32°	24'	56"
Longitude	110°	42'	50"

Note: Latitude and longitude coordinates shown are based on the North American Datum of 1927 (NAD 27) as currently required by the Mass Media Bureau of the FCC.

Multichannel TV Sound: Stereo and separate audio program.

Ownership: Belo Corp. (Group Owner).

Began Operation: Station operating; no on-air date

Personnel:

Diane Frisch, General Manager.

Betsy Green, Marketing Director.

Don Abbot, Production Manager.

Bob Lee, Community Relations Coordinator.

Lou Medran, Operations Manager.

Claudia Montgomery, General Sales Manager.

Michael Hornfeck, Local Sales Manager.

Jim Watson, National Sales Manager.

Bob Richardson, News Director.

Roy Mitchell, Chief Engineer.

Rates: On request.

City of License: Tucson. **Station DMA:** Tucson (Sierra Vista), AZ. **Rank:** 72.

Nielsen Data: Not available.

KTTU-TV
Ch. 18

Network Service: UPN.

Licensee: KTTU Inc., 400 S. Record St., 16th Floor, c/o Belo Corp., Dallas, TX 75202.

Studio: 1855 N. 6th Ave., Tucson, AZ 85705.

Mailing Address: 1855 N. 6th Ave., Tucson, AZ 85705.

Phone: 520-624-0180. **Fax:** 520-629-7185.

E-mail: dfrisch@kmsb.com

Web Site: http://www.kttu.com

Technical Facilities: Channel No. 18 (494-500 MHz). Authorized power: 2510-kw max. visual, 251-kw aural. Antenna: 1970-ft above av. terrain, 200-ft. above ground, 4560-ft. above sea level.

Latitude 32° 14' 55"
Longitude 110° 06' 57"

Transmitter: Tucson Mountains.

Digital Facilities: Channel No. 19 (500-506 MHz). Power: 480-kw max. visual. Antenna: 3684-ft above av. terrain, 174-ft. above ground, 8724-ft. above sea level.

Latitude 32° 24' 56"
Longitude 110° 42' 50"

FCC Digital File Number: BPCDT-19991029ACC. Granted: July 16, 2003.

Note: Latitude and longitude coordinates shown are based on the North American Datum of 1927 (NAD 27) as currently required by the Mass Media Bureau of the FCC.

Satellite Earth Station: Transmitter Harris; 1 Comtech/1 RCA/Unknown Vendors for 3, 5-meter C/Ku-band; Standard/Agile Omni/General Instrument receivers.

LMA: Local marketing agreement with KMSB-TV (F), Tucson.

Ownership: Belo Corp. (Group Owner).

Began Operation: December 31, 1984.

Represented (sales): TeleRep Inc.

Represented (legal): Wiley, Rein & Fielding.

Represented (engineering): SmIth & Fisher.

Personnel:

Diane Frisch, General Manager.

Betsy Green, Marketing Director.

Don Abbot, Production Manager.

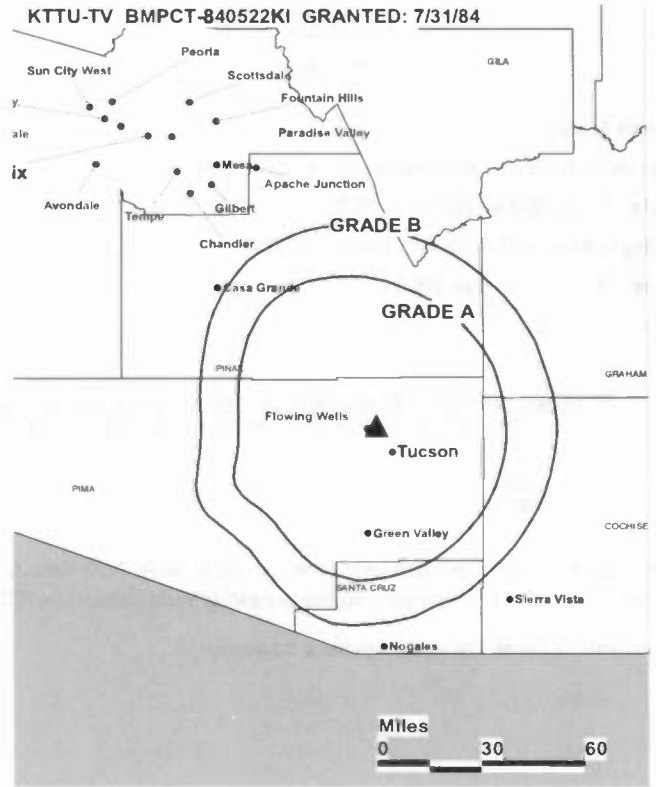
Bob Lee, Community Relations Coordinator.

Lou Medran, Operations Manager.

Claudia Montgomery, General Sales Manager.

Michael Hornfeck, Local Sales Manager.

Jim Watson, National Sales Manager.



© 2005 Warren Communications News

Bob Richardson, News Director.

Roy Mitchell, Chief Engineer.

Highest 30 Sec. Rate: \$120.

City of License: Tucson. **Station DMA:** Tucson (Sierra Vista), AZ. **Rank:** 72.

Circulation © 2004 Nielsen. Coverage based on Nielsen study.

GrandTotal	Cable TV Households	Non-cable TV Households	Total TV Households
Estimated Station Totals *	243,080	163,780	406,860
Average Weekly Circulation (2004)	62,429	45,891	108,320
Average Daily Circulation (2004)			34,063
Station DMA Total	Cable TV Households	Non-cable TV Households	Total TV Households
Estimated Station Totals *	243,080	163,780	406,860
Average Weekly Circulation (2004)	62,429	45,891	108,320
Average Daily Circulation (2004)			34,063

*Estimated station totals are sums of the Nielsen TV and Cable TV household estimates for each county in which the station registers viewing of more than 5% as per the Nielsen Survey Methods.

KVOA
Ch. 4

Network Service: NBC.

Licensee: KVOA Communications Inc., 134 Columbus St., Charleston, SC 29403.

Studio: 209 W. Elm St., Tucson, AZ 85705.

Mailing Address: Box 5188, Tucson, AZ 85703.

Phone: 520-792-2270; 520-624-2477. **Fax:** 520-620-1309.

E-mail: gnielsen@kvoa.com

Web Site: http://www.kvoa.com

Technical Facilities: Channel No. 4 (66-72 MHz). Authorized power: 35-kw visual, 6.92-kw aural. Antenna: 3683-ft above av. terrain, 159-ft. above ground, 8701-ft. above sea level.

Latitude 32° 24' 56"
Longitude 110° 42' 48.5"

Transmitter: Mount Bigelow, 18-mi. NE of Tucson.

Digital Facilities: Channel No. 23 (524-530 MHz). Power: 200-kw max. visual. Antenna: 3636-ft above av. terrain, 170-ft. above ground.

Latitude 32° 24' 56"
Longitude 110° 42' 49"

FCC Digital File Number: BPCDT-19991028ACN. Granted: June 15, 2000.

Note: Latitude and longitude coordinates shown are based on the North American Datum of 1927 (NAD 27) as currently required by the Mass Media Bureau of the FCC.

Multichannel TV Sound: Stereo only.

Satellite Earth Stations: Transmitter Harris; RCA Americom, 4.5-meter Ku-band; Harris, 4.5-meter Ku-band; Comtech, 5-meter KC-band; Harris, 6.1-meter Ku-band; SatCom, 7-meter C-band; Standard Communications, Omni receivers.

SNG Mobile Dish: Andrew, 2.6-meter Ku-band.

News Services: NBC News Channel, CNN Newsource, AP.

Ownership: Evening Post Publishing Co. (Group Owner).

Began Operation: September 27, 1953. Sale to present owner by H & C Communications approved by FCC October 28, 1993 (Television Digest, Vol. 33:14). Sale to H & C Communications by Donald R. Diamond, Richard L. Block, et al., approved by FCC June 28, 1982. Sale to Donald R. Diamond, Richard L. Block, et al., by Pulitzer Publishing approved by FCC November 24, 1972. Sale to Pulitzer Publishing by WGAL-TV (Steinman) approved by FCC July 31, 1968 (Vol. 8:34). Sale to WGAL-TV Alvarado Television Co. Inc. approved by FCC January 23, 1963. Merger with KOAT-TV, Albuquerque approved by FCC September 30, 1959 (Vol. 15:34, 40). Sale to Clinton McKinnon by A. M. Caldwell, Walter Stiles & associates approved by FCC February 6, 1957 (Vol. 12:51; 13:6).

Represented (sales): Millennium Sales & Marketing.

Represented (legal): Dow, Lohnes & Albertson PLLC.

Represented (engineering): Denny & Associates PC.

Personnel:

Gary Nielsen, President & General Manager.

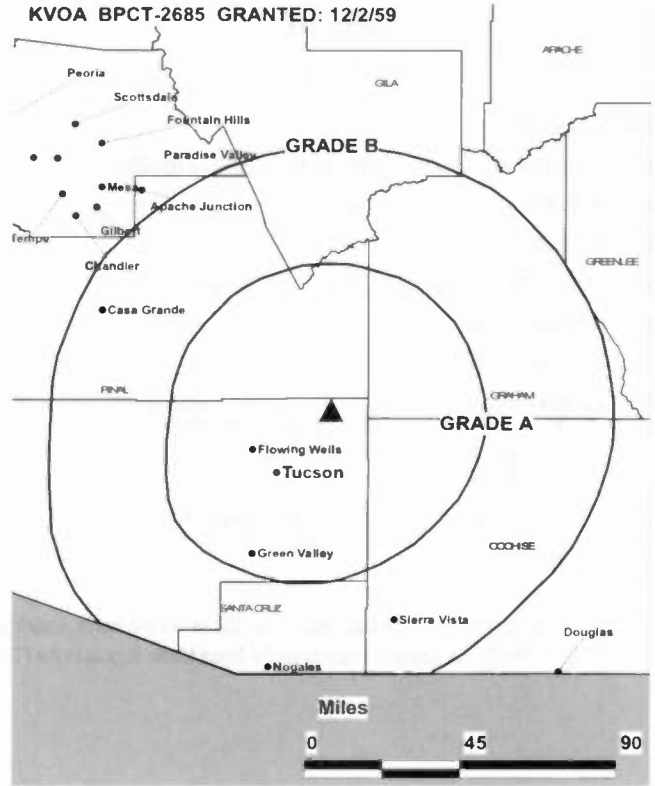
Jodi Thompson, Promotion Director.

David Kerrigan, Production Manager.

Dottie Diaz, Traffic Manager.

Ed Ortelli, General Sales Manager.

Evann Pappas, Local Sales Manager.



© 2005 Warren Communications News

Lisa Contreras, News Director.

Ralph S. Turk, Chief Engineer.

Linda Tremmelling, Business Manager.

Rates: On request.

City of License: Tucson. **Station DMA:** Tucson (Sierra Vista), AZ. **Rank:** 72.

Circulation © 2004 Nielsen. Coverage based on Nielsen study.

GrandTotal	Cable TV Households	Non-cable TV Households	Total TV Households
Estimated Station Totals *	268,940	215,020	483,960
Average Weekly Circulation (2004)	185,972	99,995	285,967
Average Daily Circulation (2004)			158,091
Station DMA Total	Cable TV Households	Non-cable TV Households	Total TV Households
Estimated Station Totals *	243,080	170,380	413,460
Average Weekly Circulation (2004)	179,352	97,718	277,070
Average Daily Circulation (2004)			154,073
Other DMA Total	Cable TV Households	Non-cable TV Households	Total TV Households
Estimated Station Totals *	25,860	44,640	70,500
Average Weekly Circulation (2004)	6,620	2,277	8,897
Average Daily Circulation (2004)			4,018

*Estimated station totals are sums of the Nielsen TV and Cable TV household estimates for each county in which the station registers viewing of more than 5% as per the Nielsen Survey Methods.

KVOA-DT
Ch. 23

Network Service: NBC.

Licensee: KVOA Communications Inc., Box 5188, Tucson, AZ 85703.

Studio: 209 W. Elm St., Tucson, AZ 85705.

Mailing Address: Box 5188, Tucson, AZ 85703.

Phone: 520-792-2270; 520-624-2477. **Fax:** 520-620-1309.

E-mail: gnlielsen@kvoa.com

Web Site: <http://www.kvoa.com>

Technical Facilities: Channel No. 23 (524-530 MHz). Authorized power: 200-kw max. visual. Antenna: 3636-ft above av. terrain, 170-ft. above ground.

Latitude	32°	24'	56"
Longitude	110°	42'	49"

Requests modification of CP for change to 650-kw visual, 3681-ft above av. terrain, 181-ft. above ground, 8731-ft. above sea level; lat. 32° 24' 56", long. 110° 42' 50", BMPCDT-20031010ADG.

Note: Latitude and longitude coordinates shown are based on the North American Datum of 1927 (NAD 27) as currently required by the Mass Media Bureau of the FCC.

Ownership: Evening Post Publishing Co. (Group Owner).

Began Operation: December 31, 2002.

Represented (sales): Millennium Sales & Marketing.

Personnel:

Gary Nielsen, President & General Manager.

Jodi Thompson, Promotion Director.

Dave Kerrigan, Production Manager.

Dottie Diaz, Traffic Manager.

Ed Ortelli, General Sales Manager.

Evan Pappas, Local Sales Manager.

Lisa Contreras, News Director.

Ralph Turk, Chief Engineer.

Linda Tremmelling, Business Manager.

Rates: On request.

City of License: Tucson. **Station DMA:** Tucson (Sierra Vista), AZ. **Rank:** 72.

Nielsen Data: Not available.

KMSB-TV
Ch. 11

Network Service: FOX.

Licensee: KMSB-TV Inc., 400 S. Record St., Dallas, TX 75202.

Studio: 1855 N. 6th Ave., Tucson, AZ 85705.

Mailing Address: 1855 N. 6th Ave., Tucson, AZ 85705.

Phone: 520-770-1123. **Fax:** 520-629-7185.

E-mail: manager@kmsb.com

Web Site: http://www.kmsb.com

Technical Facilities: Channel No. 11 (198-204 MHz). Authorized power: 316-kw visual, 31.6-kw aural. Antenna: 1663-ft above av. terrain, 187-ft. above ground, 6056-ft. above sea level.

Latitude 31° 42' 18"
Longitude 110° 55' 26"

Transmitter: 2.5-mi. NW of Mount Hopkins.

Digital Facilities: Channel No. 25 (536-542 MHz). Power: 480-kw max. visual. Antenna: 3684-ft above av. terrain, 174-ft. above ground, 8724-ft. above sea level.

Latitude 32° 24' 56"
Longitude 110° 42' 50"

FCC Digital File Number: BPCDT-19991029AGO. Granted: June 07, 2004.

Note: Latitude and longitude coordinates shown are based on the North American Datum of 1927 (NAD 27) as currently required by the Mass Media Bureau of the FCC.

Multichannel TV Sound: Stereo and separate audio program.

Satellite Earth Stations: Transmitter Larcam; RCA Americom, 3-meter Ku-band; Scientific-Atlanta, 5-meter C-band; Comtech, 5-meter KC-band; Scientific-Atlanta receivers.

LMA: Local marketing agreement with KTTU-TV (U), Tucson.

Ownership: Belo Corp. (Group Owner).

Began Operation: February 1, 1967. Sale to present owner by Providence Journal approved by FCC February 28, 1997. Sale to Providence Journal by Roadrunner TV Ltd. Partnership approved by FCC November 19, 1984. Previous sale by I.B.C. (Danny Thomas, et al.) approved by FCC November 16, 1976 (Television Digest, Vol. 24:12, 40).

Represented (sales): TeleRep Inc.

Represented (legal): Wiley, Rein & Fielding.

Represented (engineering): Smith & Fisher.

Personnel:

Diane Frisch, Vice President & General Manager.

Betsy Green, Marketing Director.

Bob Lee, Community Relations Coordinator.

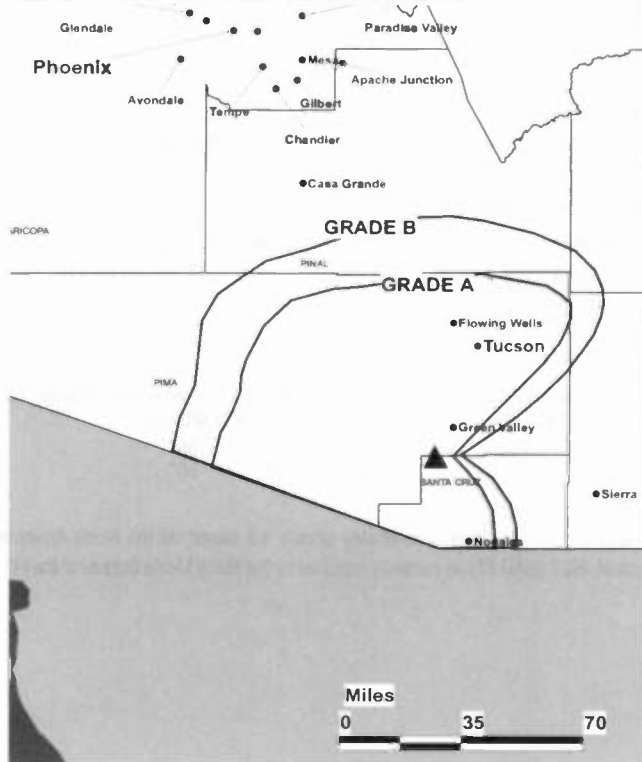
Lou Medran, Operations Manager.

Claudia Montgomery, General Sales Manager.

Robin Snyder, Local Sales Manager.

Jim Watson, National Sales Manager.

KMSB-TV BPCT-880510KE GRANTED: 6/24/88



© 2005 Warren Communications News

Roy Mitchell, Engineering Director.

Rates: On request.

City of License: Tucson. **Station DMA:** Tucson (Sierra Vista), AZ. **Rank:** 72.

Circulation © 2004 Nielsen. Coverage based on Nielsen study.

GrandTotal	Cable TV Households	Non-cable TV Households	Total TV Households
Estimated Station Totals *	268,940	170,380	439,320
Average Weekly Circulation (2004)	118,933	59,300	178,233
Average Daily Circulation (2004)			58,114

Station DMA Total	Cable TV Households	Non-cable TV Households	Total TV Households
Estimated Station Totals *	243,080	170,380	413,460
Average Weekly Circulation (2004)	116,140	59,300	175,440
Average Daily Circulation (2004)			57,804

Other DMA Total	Cable TV Households	Non-cable TV Households	Total TV Households
Estimated Station Totals *	25,860	0	25,860
Average Weekly Circulation (2004)	2,793	0	2,793
Average Daily Circulation (2004)			310

*Estimated station totals are sums of the Nielsen TV and Cable TV household estimates for each county in which the station registers viewing of more than 5% as per the Nielsen Survey Methods.

KOLD-DT
Ch. 32

Network Service: CBS.

Licensee: Raycom America License Subsidiary LLC, 201 Monroe St., 20th Floor, RSA Tower, Montgomery, AL 36104.

Studio: 7831 N. Business Park Dr., Tucson, AZ 85743.

Mailing Address: 7831 N. Business Park Dr., Tucson, AZ 85743.

Phone: 520-744-1313. **Fax:** 520-744-5233.

E-mail: admin@kole-tv.com

Web Site: <http://www.kold.com>

Technical Facilities: Channel No. 32 (578-584 MHz). Authorized power: 750-kw max. visual. Antenna: 3684-ft above av. terrain, 174-ft. above ground.

Latitude	32°	24'	56"
Longitude	110°	42'	50"

Note: Latitude and longitude coordinates shown are based on the North American Datum of 1927 (NAD 27) as currently required by the Mass Media Bureau of the FCC.

Ownership: Raycom Media Inc. (Group Owner).

Began Operation: Station operating; no on-air date.

Personnel:

Jim Arnold, General Manager.

Chuck Amy, Chief Engineer.

Adam Weyne, General Sales Manager.

John Overmyer, National Sales Manager.

Bob Smith, News Director.

Michelle Deffes, Business Manager.

Amy Przytula, Marketing Director.

Bob Gaff, Operations Manager.

Rates: On request.

City of License: Tucson. **Station DMA:** Tucson (Sierra Vista), AZ. **Rank:** 72.

Nielsen Data: Not available.

KOLD-TV
Ch. 13

Network Service: CBS.

Licensee: Raycom America License Subsidiary LLC, 201 Monroe St., 20th Floor, RSA Tower, Montgomery, AL 36104.

Studio: 7831 N. Business Park Dr., Tucson, AZ 85743.

Mailing Address: 7831 N. Business Park Dr., Tucson, AZ 85743.

Phone: 520-744-1313. **Fax:** 520-744-5233.

E-mail: admin@kold-tv.com

Web Site: http://www.kold.com

Technical Facilities: Channel No. 13 (210-216 MHz). Authorized power: 302-kw visual. Antenna: 2041-ft above av. terrain, 187-ft. above ground, 4555-ft. above sea level.

Latitude 32° 14' 56"
Longitude 111° 06' 58"

Transmitter: 11.5-mi. WNW of Tucson, in the Tucson Mountains.

Digital Facilities: Channel No. 32 (578-584 MHz). Power: 750-kw max. visual. Antenna: 3684-ft above av. terrain, 174-ft. above ground.

Latitude 32° 24' 56"
Longitude 110° 42' 50"

Note: Latitude and longitude coordinates shown are based on the North American Datum of 1927 (NAD 27) as currently required by the Mass Media Bureau of the FCC.

Satellite Earth Stations: Transmitter Harris; Uniden, 3-meter C-band; AFC, 4-meter Ku-band; Scientific-Atlanta, 4.6-meter C-band; SatCom, 5-meter Ku-band; Scientific-Atlanta, 7-meter C-band; Scientific-Atlanta, Omni, M/A-Com receivers.

News Services: CNN Newsource, CBS Newspath, AP.

Ownership: Raycom Media Inc. (Group Owner).

Began Operation: January 13, 1953. Sale to Evening News Assn. by Gene Autry & associates approved by FCC May 21, 1969 (Television Digest, Vol. 9:15, 20). Sale to Knight-Ridder approved by FCC January 13, 1986 (Vol. 26:3). Sale to News Press & Gazette Co. approved by FCC April 26, 1989 (Vol. 29:9). Sale to New Vision Television approved by FCC December 27, 1993. Sale to Ellis Communications approved by FCC February 10, 1995 (Vol. 34:48; 35:14). Sale to present owner by Ellis Communications approved by FCC July 26, 1996.

Represented (sales): Harrington, Righter & Parsons Inc.

Represented (legal): Covington & Burling.

Personnel:

Jim Arnold, General Manager.

Adam Weyne, General Sales Manager.

John Overmyer, National Sales Manager.

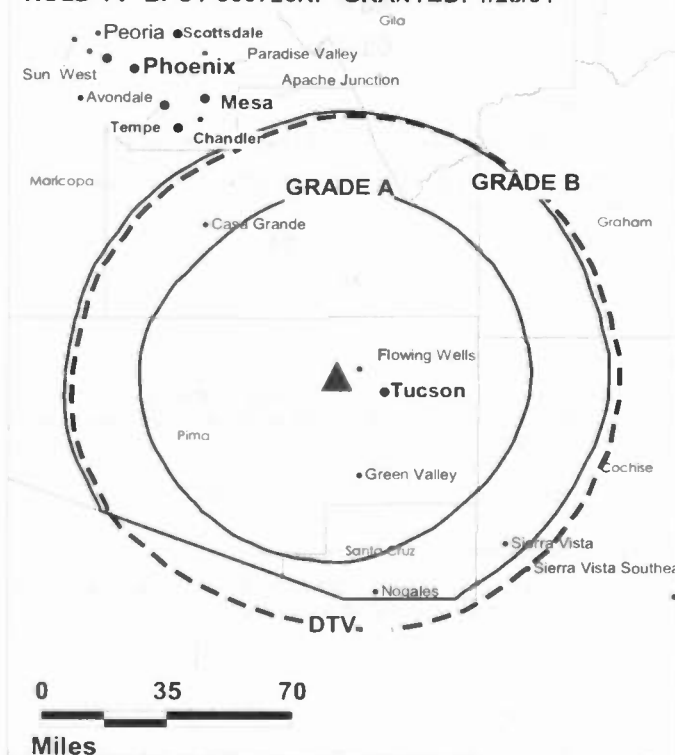
Bob Gaff, Operations Manager.

Chuck Amy, Chief Engineer.

Bob Smith, News Director.

Michelle Deffes, Business Manager.

KOLD-TV BPCT-900726KF GRANTED: 1/25/91



© 2005 Warren Communications News

Amy Przytula, Marketing Director.

Highest 30 Sec. Rate: \$1000.

City of License: Tucson. **Station DMA:** Tucson (Sierra Vista), AZ. **Rank:** 72.

Circulation © 2004 Nielsen. Coverage based on Nielsen study.

GrandTotal	Cable TV Households	Non-cable TV Households	Total TV Households
Estimated Station Totals *	268,940	170,380	439,320
Average Weekly Circulation (2004)	180,957	101,896	282,853
Average Daily Circulation (2004)			144,525
Station OMA Total	Cable TV Households	Non-cable TV Households	Total TV Households
Estimated Station Totals *	243,080	170,380	413,460
Average Weekly Circulation (2004)	174,078	101,896	275,974
Average Daily Circulation (2004)			142,922
Other OMA Total	Cable TV Households	Non-cable TV Households	Total TV Households
Estimated Station Totals *	25,860	0	25,860
Average Weekly Circulation (2004)	6,879	0	6,879
Average Daily Circulation (2004)			1,603

*Estimated station totals are sums of the Nielsen TV and Cable TV household estimates for each county in which the station registers viewing of more than 5% as per the Nielsen Survey Methods.

KSWT
Ch. 13

Network Service: CBS.

Licensee: Pappas Arizona License LLC, 5111 McKinley Ave., Fresno, CA 93727.

Studios: Suite 316, 1681 W. Main St., El Centro, CA 92243; 1301 S. 3rd Ave., Yuma, AZ 85364.

Mailing Address: 1301 S. 3rd Ave., Yuma, AZ 85364.

Phone: 928-782-5113. Fax: 928-782-0866.

E-mail: jcalim@kswt.com

Web Site: <http://www.cbs13.com>

Technical Facilities: Channel No. 13 (210-216 MHz). Authorized power: 316-kw visual, 31.6-kw aural. Antenna: 1560-ft above av. terrain, 403-ft. above ground, 2528-ft. above sea level.

Latitude 33° 03' 17.4"
Longitude 114° 49' 34.2"

Transmitter: Black Mountain, 17.5-mi. N of Ogilby, CA.

Digital Facilities: Channel No. 16 (482-488 MHz). Power: 196-kw max. visual. Antenna: 1457-ft above av. terrain, 302-ft. above ground.

Latitude 33° 03' 17"
Longitude 114° 49' 34"

FCC Digital File Number: BPCDT-19991028ABD. Granted: August 24, 2001.

Note: Latitude and longitude coordinates shown are based on the North American Datum of 1927 (NAD 27) as currently required by the Mass Media Bureau of the FCC.

Multichannel TV Sound: Stereo only.

Satellite Earth Stations: M/A-Com, 4.2-meter Ku-band; Harris, 7-meter C-band; M/A-Com, Harris, Drexel receivers.

News Services: CBS Newspath, AP.

Ownership: Pappas Telecasting Companies (Group Owner).

Began Operation: December 3, 1963. Transfer to Azteca America Stations Group LLC by Harry J. Pappas approved by FCC March 20, 2001 but never consummated. Sale to present owner by Eclipse Media LLC approved by FCC May 31, 2000 (Television Digest, Vol. 40:18). Sale to Eclipse Media LLC by KB Media Inc. approved by FCC September 26, 1997. Sale to KB Media Inc. by Beacon Communications approved by FCC May 2, 1991. Sale to Beacon Communications by Service Broadcasters approved by FCC July 27, 1983. Sale to Service by Robert W. Crites, et al., approved by FCC October 19, 1977. Previous sale by Combined Communications approved by FCC August 2, 1973 (Vol. 12:41; 13:33). Merger with KTAR Broadcasting to form Combined Communications Corp. approved by FCC October 22, 1969. Previous sale by Robert W. Crites and John & Helen Noga approved by FCC January 19, 1967.

Represented (sales): Continental Television Sales.

Represented (legal): O'Melveny & Myers LLP.

Personnel:

Joseph Calim, General Manager & General Sales Manager.

Louis Chavez, Promotion Director.

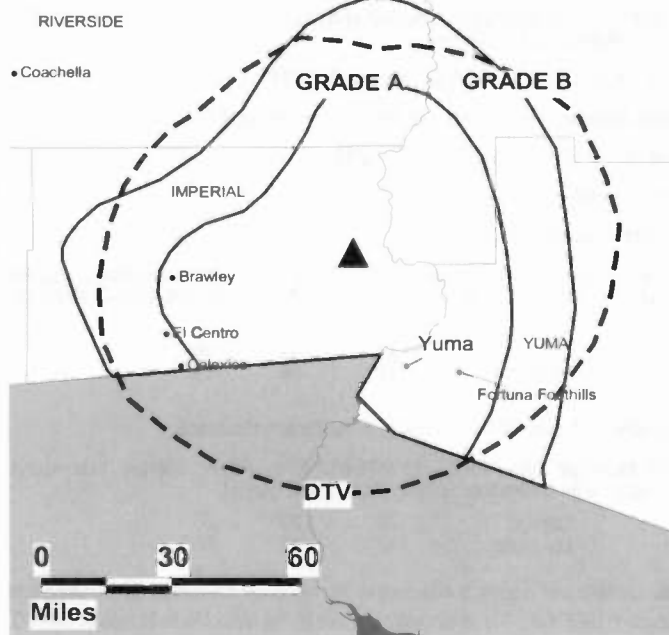
Gail Chango, Traffic Manager.

Patty Morris, Local Sales Manager.

Mel Hanks, News Director.

KSWT BPCT-5063 GRANTED: 8/15/77

- Twenty-nine Palms Base
- Twenty-nine Palms



Doug Melanson, Chief Engineer.

Robert Hoffarth, Program Director.

Highest 30 Sec. Rate: \$375.

City of License: Yuma. Station DMA: Yuma, AZ-El Centro, CA. Rank: 171.

Circulation © 2004 Nielsen. Coverage based on Nielsen study.

Grand Total	Cable TV Households	Non-cable TV Households	Total TV Households
Estimated Station Totals *	57,120	45,630	102,750
Average Weekly Circulation (2004)	27,431	15,235	42,666
Average Daily Circulation (2004)			19,652
Station OMA Total	Cable TV Households	Non-cable TV Households	Total TV Households
Estimated Station Totals *	53,660	45,630	99,290
Average Weekly Circulation (2004)	27,241	15,235	42,476
Average Daily Circulation (2004)			19,631
Other OMA Total	Cable TV Households	Non-cable TV Households	Total TV Households
Estimated Station Totals *	3,460	0	3,460
Average Weekly Circulation (2004)	190	0	190
Average Daily Circulation (2004)			21

*Estimated station totals are sums of the Nielsen TV and Cable TV household estimates for each county in which the station registers viewing of more than 5% as per the Nielsen Survey Methods.

KSWT-DT
Ch. 16

Network Service: CBS.

Grantee: Pappas Arizona License LLC, 5111 McKinley Ave., Fresno, CA 93727.

Studios: 1681 W. Main St., Suite 316, El Centro, CA 92243; 1301 S. 3rd Ave., Yuma, AZ 85364.

Mailing Address: 1301 S. 3rd Ave., Yuma, AZ 85364.

Phone: 928-782-5113. **Fax:** 928-783-0866.

E-mail: jcalim@kswt.com

Web Site: <http://www.cbs13.com>

Technical Facilities: Channel No. 16 (482-488 MHz). Authorized power: 196-kw max. visual. Antenna: 1457-ft above av. terrain, 302-ft. above ground.

Latitude	33°	03'	17"
Longitude	114°	49'	34"

Note: Latitude and longitude coordinates shown are based on the North American Datum of 1927 (NAD 27) as currently required by the Mass Media Bureau of the FCC.

Ownership: Pappas Telecasting Companies (Group Owner).

Began Operation: May 1, 2002. Operating under Special Temporary Authority at 54.4-kw max. visual.

Represented (sales): Continental Television Sales.

Personnel:

Joseph Callm, General Manager & General Sales Manager.

Louis havez, Promotion Director.

Gail Chango, Traffic Manager.

Patty Morris, Local Sales Manager.

Mel Hanks, News Director.

Doug Melanson, Chief Engineer.

Robert Hoffarth, Program Director.

Rates: On request.

City of License: Yuma. **Station DMA:** Yuma, AZ-El Centro, CA. **Rank:** 171.

Nielsen Data: Not available.

KYMA
Ch. 11

Network Service: NBC.

Licensee: Yuma Broadcasting Co., 1500 Foremaster Lane, Las Vegas, NV 89101.

Studio: 1385 S. Pacific Ave., Yuma, AZ 85365.

Mailing Address: Box 550, Yuma, AZ 85364.

Phone: 928-782-1111; 800-944-6101. **Fax:** 928-782-5401.

E-mail: phebink@kyma.com

Web Site: <http://www.kyma.com>

Technical Facilities: Channel No. 11 (198-204 MHz). Authorized power: 316-kw visual, 63.2-kw aural. Antenna: 1617-ft above av. terrain, 518-ft. above ground, 2536-ft. above sea level.

Latitude 33° 03' 10"
Longitude 114° 49' 40"

Transmitter: Black Mountain, 25-mi. NW of Yuma.

Digital Facilities: Channel No. 41 (632-638 MHz). Power: 926-kw max. visual. Antenna: 1535-ft above av. terrain, 435-ft. above ground.

Latitude 33° 03' 10"
Longitude 114° 49' 40"

FCC Digital File Number: BPCDT-19991029AAZ. Granted: May 25, 2000.

Note: Latitude and longitude coordinates shown are based on the North American Datum of 1927 (NAD 27) as currently required by the Mass Media Bureau of the FCC.

Satellite Earth Stations: Transmitter Harris; Standard Communications, 3-meter Ku-band; Andrew, 4.7-meter Ku-band.

Ownership: Sunbelt Communications Co. (Group Owner).

Began Operation: January 22, 1988.

Represented (sales): Blair Television.

Represented (legal): Cheryl Buchanan.

Represented (engineering): Lohnes & Culver.

Personnel:

Paul Heebink, General Manager.

Vicki Quiroz, Production Manager.

Alfonso Charles, Creative Services Director.

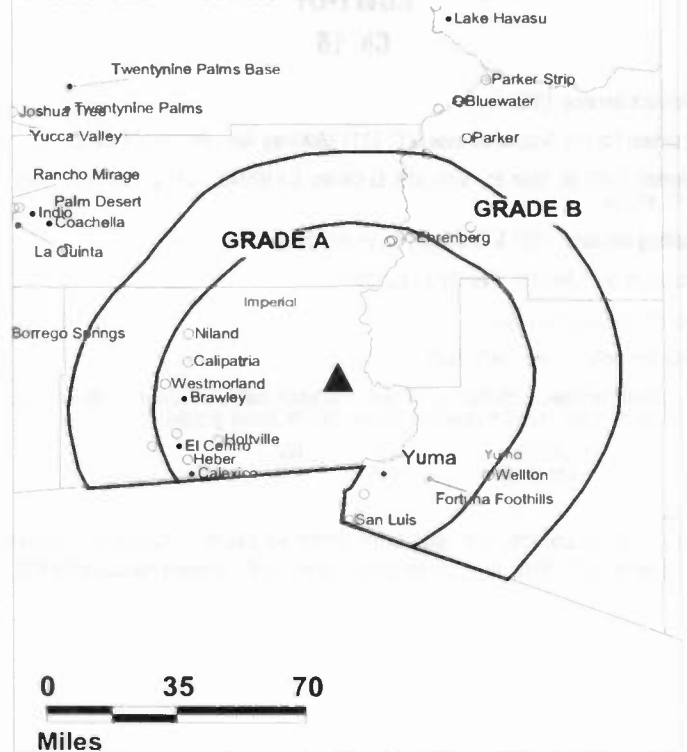
R. J. Russell, Operations & Engineering Manager.

Jim Howell, News Director.

Highest 30 Sec. Rate: \$1200.

City of License: Yuma. **Station DMA:** Yuma, AZ-El Centro, CA. **Rank:** 171.

KYMA BMPCT-871116KG GRANTED: 12/11/87



Circulation © 2004 Nielsen. Coverage based on Nielsen study.

GrandTotal	Cable TV Households	Non-cable TV Households	Total TV Households
Estimated Station Totals *	57,120	45,630	102,750
Average Weekly Circulation (2004)	34,858	17,812	52,670
Average Daily Circulation (2004)			28,533
Station OMA Total	Cable TV Households	Non-cable TV Households	Total TV Households
Estimated Station Totals *	53,660	45,630	99,290
Average Weekly Circulation (2004)	32,488	17,812	50,300
Average Daily Circulation (2004)			28,152
Other OMA Total	Cable TV Households	Non-cable TV Households	Total TV Households
Estimated Station Totals *	3,460	0	3,460
Average Weekly Circulation (2004)	2,370	0	2,370
Average Daily Circulation (2004)			381

*Estimated station totals are sums of the Nielsen TV and Cable TV household estimates for each county in which the station registers viewing of more than 5% as per the Nielsen Survey Methods.

KYMA-DT

Ch. 41

Network Service: NBC.

Grantee: Yuma Broadcasting Co., 1500 Foremaster Lane, Las Vegas, NV 89101.

Studio: 1385 S. Pacific Ave., Yuma, AZ 85365.

Mailing Address: Box 550, Yuma, AZ 85364.

Phone: 928-782-1111; 800-944-6101. **Fax:** 928-782-5401.

E-mail: phebink@kyma.com

Web Site: <http://www.kyma.com>

Technical Facilities: Channel No. 41 (632-638 MHz). Authorized power: 926-kw max. visual. Antenna: 1535-ft above av. terrain, 435-ft. above ground.

Latitude	33°	03'	10"
Longitude	114°	49'	40"

Note: Latitude and longitude coordinates shown are based on the North American Datum of 1927 (NAD 27) as currently required by the Mass Media Bureau of the FCC.

Ownership: Sunbelt Communications Co. (Group Owner).

Began Operation: February 1, 2002. Operating under Special Temporary Authority at 5.33-kw max. visual.

Represented (sales): Blair Television.

Personnel:

Paul Heebink, General Manager.

Vicki Quiroz, Production Manager.

Alfonso Charles, Creative Services Director.

R. J. Russell, Operations & Engineering Manager.

Jim Howell, News Director.

Rates: On request.

City of License: Yuma. **Station DMA:** Yuma, AZ-El Centro, CA. **Rank:** 171.

Nielsen Data: Not available.

Arizona — Yuma-Mexicali, Mexico

XHBC-TV

Ch. 3

Network Service: TMO.

Licensee: Televisora de Mexicali S.A., Ave. Madero 714 Altos, Baja California, Mexico.

Studio: Romulo O'Farrill 938, Col. Centro Civico, BC 21000.

Mailing Address: Box 7, Calexico, CA 92231.

Phone: 0165-56-1228. Fax: 0165-57-5271.

E-mail: fweber@televisa.com.mx

Web Site: http://www.mexicali.televisa.com.mx

Technical Facilities: Channel No. 3 (60-66 MHz). Authorized power: 100-kw visual, 26-kw aural. Antenna: 650-ft above av. terrain.

Latitude 00° 00' 00"
Longitude 00° 00' 00"

Transmitter: Mexicali, Mexico.

Note: Latitude and longitude coordinates shown are based on the North American Datum of 1927 (NAD 27) as currently required by the Mass Media Bureau of the FCC.

Ownership: Televisora de Calimex S.A.

Began Operation: October 6, 1975.

Personnel:

Raul Sanchez Aparicio, General Manager.

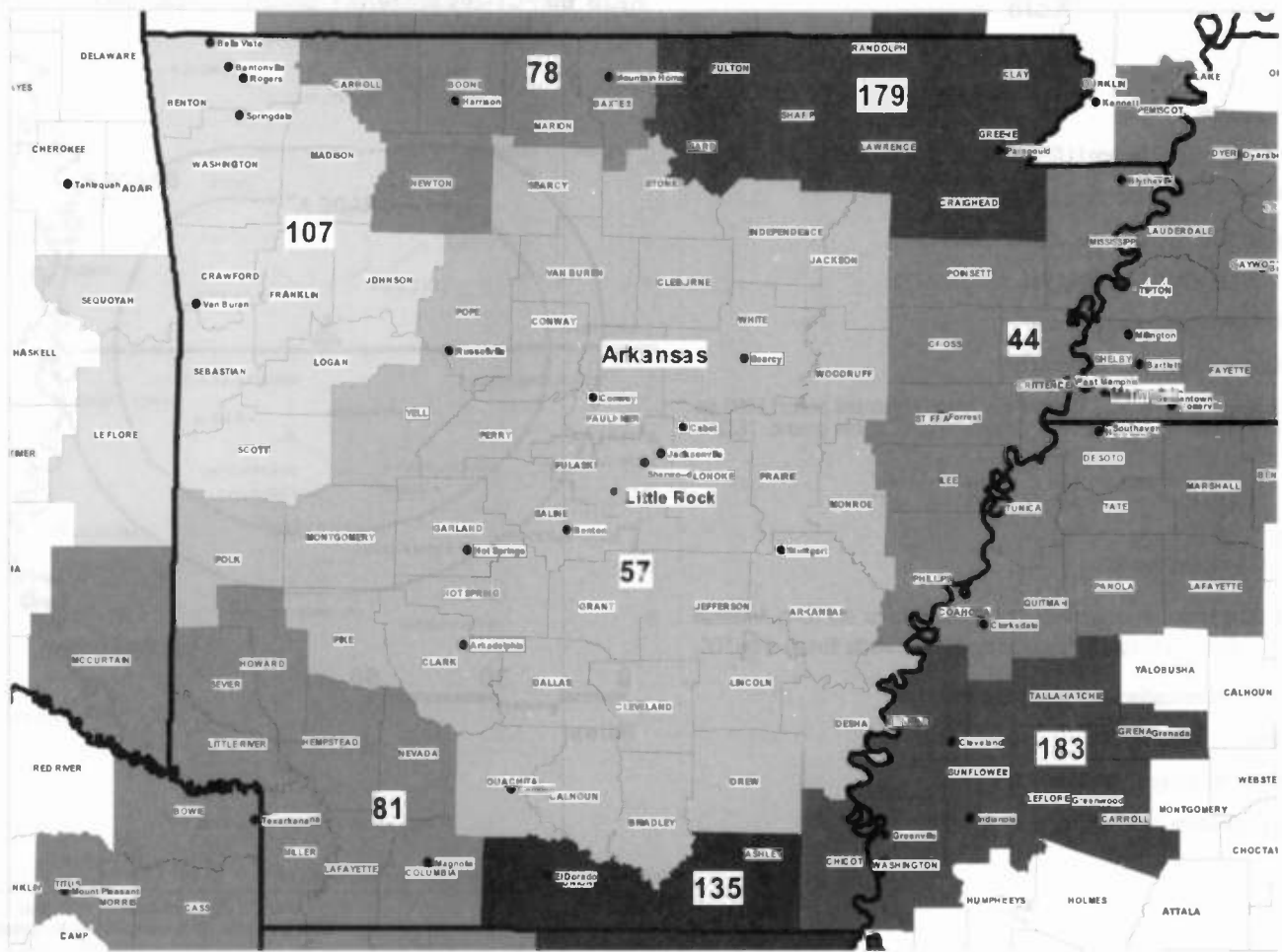
Rates: On request.

City of License: Mexicali, Mexico. Station DMA: Yuma, AZ-El Centro, CA. Rank: 171.

Circulation © 2004 Nielsen. Coverage based on Nielsen study.

GrandTotal	Cable TV Households	Non-cable TV Households	Total TV Households
Estimated Station Totals *	23,930	17,620	41,550
Average Weekly Circulation (2004)	4,260	3,806	8,066
Average Daily Circulation (2004)			2,908
Other DMA Total	Cable TV Households	Non-cable TV Households	Total TV Households
Estimated Station Totals *	23,930	17,620	41,550
Average Weekly Circulation (2004)	4,260	3,806	8,066
Average Daily Circulation (2004)			2,908

*Estimated station totals are sums of the Nielsen TV and Cable TV household estimates for each county in which the station registers viewing of more than 5% as per the Nielsen Survey Methods.



© 2005 Warren Communications News

MARKET	NIELSEN DMA TV HOUSEHOLDS	RANK	MARKET AREA COMMERCIAL STATIONS
Memphis, TN	658,250	44	WBUY-DT (41); WBUY-TV (40); WHBQ-DT (53); WHBQ-TV (13); WLMT-DT (31); WLMT (30); WMC-DT (52); WMC-TV (5); WPTY-DT (25); WPTY-TV (24); WPXX-DT (51); WPXX-TV (50); WREG-DT (28); WREG-TV (3)
Little Rock-Pine Bluff, AR	531,770	57	KARK-DT (32); KARK-TV (4); KASN-DT (39); KASN (38); KATV-DT (22); KATV (7); KLRT-DT (30); KLRT-TV (16); KTHV-DT (12); KTHV (11); KVTH (26); KVTN-DT (24); KVTN (25); KWBF (42); KYPX (49)
Springfield, MO	388,530	78	KDEB-DT (28); KDEB-TV (27); KOLR-DT (52); KOLR (10); KSPR (33); KWBM (31); KWBS-TV (34); KYTV-DT (44); KYTV (3)
Shreveport, LA	382,700	81	KMSS-TV (33); KPXL (21); KSHV (45); KSLA-DT (17); KSLA-TV (12); KTAL-TV (6); KTBS-DT (28); KTBS-TV (3)
Fort Smith-Fayetteville-Springdale-Rogers, AR	267,030	107	KFSM-DT (18); KFSM-TV (5); KFTA-TV (24); KHBS-DT (21); KHBS (40); KHOG-DT (15); KHOG-TV (29); KNWA-TV (51); KSNB-DT (39); KSNB-TV (57)
Monroe, LA-El Dorado, AR	176,380	135	KAQY (11); KARD-DT (36); KARD (14); KEJB (43); KMCT-DT (38); KMCT-TV (39); KNOE-DT (7); KNOE-TV (8); KTVE (10)
Jonesboro, AR	93,100	179	KAIT-DT (9); KAIT (8); KVTJ (48)
Greenwood-Greenville, MS	78,160	183	WABG-TV (6); WXVT-DT (17); WXVT (15)

Arkansas *Digital* Station Totals as of December 1, 2004

	VHF	UHF	TOTAL
Commercial Television	2	9	11
Educational Television	3	2	5
	5	11	16

Arkansas Analog Station Totals as of December 1, 2004

	VHF	UHF	TOTAL
Commercial Television	5	15	20
Educational Television	4	2	6
	9	17	26

KEJB
Ch. 43

Network Service: UPN.

Grantee: KM Television of El Dorado LLC, 3654 W. Jarvis Ave., Skokie, IL 60076.

Studio: 1101 N. Eleventh St., Monroe, LA 71201.

Mailing Address: 3654 W. Jarvis Ave., Skokie, IL 60076.

Phone: 318-322-4394; 847-674-0864. Fax: 318-322-8732.

E-mail: kevinbae@kmcommunications.com

Web Site: http://www.kmcommunications.com

Technical Facilities: Channel No. 43 (644-650 MHz). Authorized power: 5000-kw max. visual. Antenna: 1739-ft above av. terrain, 1706-ft. above ground, 1832-ft. above sea level.

Latitude 33° 00' 41"
Longitude 92° 13' 41"

Transmitter: 6.25-mi. E of Bernice.

Note: Latitude and longitude coordinates shown are based on the North American Datum of 1927 (NAD 27) as currently required by the Mass Media Bureau of the FCC.

Ownership: KM Communications Inc. (Group Owner).

Began Operation: October 20, 2003.

Represented (legal): Jeffrey L. Timmons, P.C.

Represented (engineering): Cohen, Dippell & Everist PC.

Personnel:

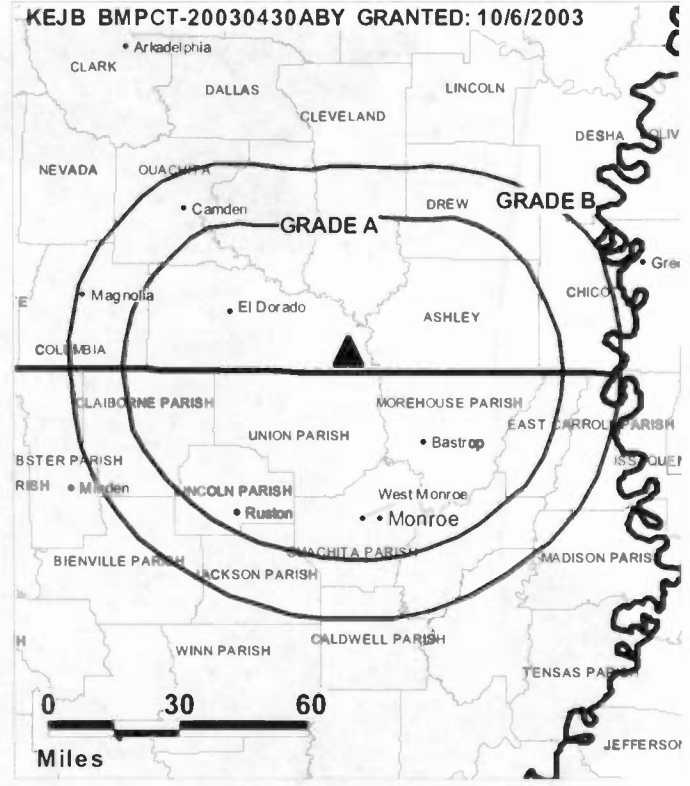
John Wilson, General Manager.

Rates: On request.

City of License: El Dorado. Station DMA: Monroe, LA-El Dorado, AR. Rank: 135.

Communications Daily

The Authoritative News Service of
Electronic Communications
For Information, call 800-771-9202



Circulation © 2004 Nielsen. Coverage based on Nielsen study.

GrandTotal	Cable TV Households	Non-cable TV Households	Total TV Households
Estimated Station Totals *	2,700	3,640	6,340
Average Weekly Circulation (2004)	173	197	370
Average Daily Circulation (2004)			44
Station DMA Total	Cable TV Households	Non-cable TV Households	Total TV Households
Estimated Station Totals *	2,700	0	2,700
Average Weekly Circulation (2004)	173	0	173
Average Daily Circulation (2004)			11
Other DMA Total	Cable TV Households	Non-cable TV Households	Total TV Households
Estimated Station Totals *	0	3,640	3,640
Average Weekly Circulation (2004)	0	197	197
Average Daily Circulation (2004)			33

*Estimated station totals are sums of the Nielsen TV and Cable TV household estimates for each county in which the station registers viewing of more than 5% as per the Nielsen Survey Methods.

KWBS-TV
Ch. 34

Network Service: PAX.

Licensee: TV 34 Inc., One Shackelford Dr., Suite 400, Little Rock, AR 72211.

Studio: 2786 N. College, Suite C, Fayetteville, AR 72703.

Mailing Address: One Shackelford Dr., Suite 400, Little Rock, AR 72211.

Phone: 501-443-4222. **Fax:** 501-443-4222.

E-mail: gheiges@ebcorp.net

Web Site: <http://www.pax.tv>

Technical Facilities: Channel No. 34 (590-596 MHz). Authorized power: 454-kw max. visual. Antenna: 689-ft above av. terrain, 251-ft. above ground, 2011-ft. above sea level.

Latitude	36°	26'	30"
Longitude	93°	58'	25"

Requests CP for change to 1600-kw max. visual, 723-ft above av. terrain, 328-ft. above ground, 2008-ft. above sea level; lat. 36° 24' 48", long. 93° 57' 17", BMPCT-20040902ABL.

Holds CP for change to 3236-kw max. visual, 697-ft above av. terrain, 351-ft. above ground, 2017-ft. above sea level; BPCT-20010927AAQ.

Transmitter: 13-mi. WSW of Berryville.

Note: Latitude and longitude coordinates shown are based on the North American Datum of 1927 (NAD 27) as currently required by the Mass Media Bureau of the FCC.

Ownership: Equity Broadcasting Corp. (Group Owner).

Began Operation: Sale to restructured Equity Broadcasting Corp. approved by FCC August 23, 1999

Represented (sales): Millennium Sales & Marketing.

Represented (legal): Irwin, Campbell & Tannenwald PC.

Personnel:

Gordon Heiges, General Manager.

Ron Taylor, Chief Engineer.

Jennifer Phelps, National Sales Manager.

Ray Daugherty, Local & Regional Sales Manager.

Joan Hall, Traffic Manager.

Cyndy Chambers, Promotions Director.

Nathan Stamp, Programming Director.

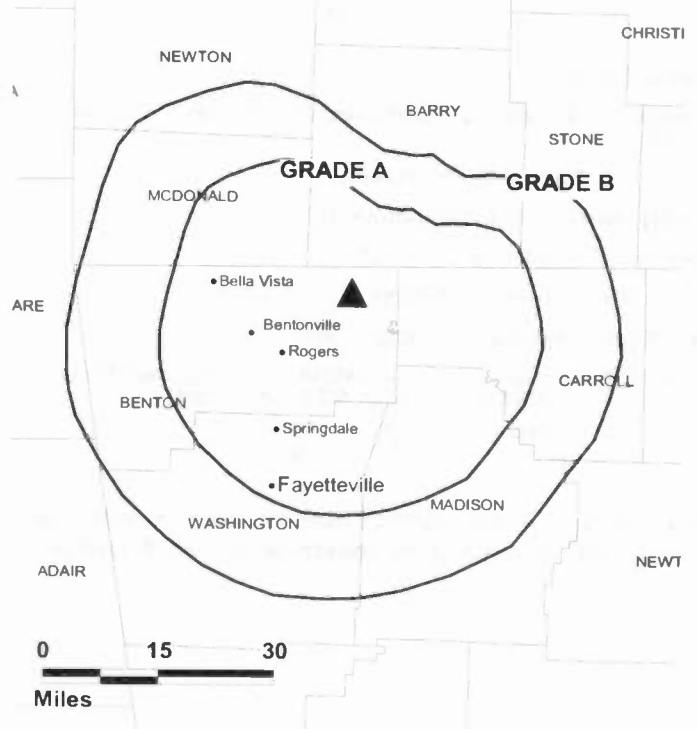
Adam Rule, Production Manager.

Doug Kriel, Public Relations Manager.

Rates: On request.

City of License: Eureka Springs. **Station DMA:** Springfield, MO. **Rank:** 78.

KWBS-TV BPCT-20000616AGM GRANTED: 9/12/2000



© 2005 Warren Communications News

Circulation © 2004 Nielsen. Coverage based on Nielsen study.

GrandTotal	Cable TV Households	Non-cable TV Households	Total TV Households
Estimated Station Totals *	232,900	28,510	261,410
Average Weekly Circulation (2004)	19,509	2,098	21,607
Average Daily Circulation (2004)			4,303
Station DMA Total	Cable TV Households	Non-cable TV Households	Total TV Households
Estimated Station Totals *	134,870	28,510	163,380
Average Weekly Circulation (2004)	12,761	2,098	14,859
Average Daily Circulation (2004)			3,452
Other DMA Total	Cable TV Households	Non-cable TV Households	Total TV Households
Estimated Station Totals *	98,030	0	98,030
Average Weekly Circulation (2004)	6,748	0	6,748
Average Daily Circulation (2004)			851

*Estimated station totals are sums of the Nielsen TV and Cable TV household estimates for each county in which the station registers viewing of more than 5% as per the Nielsen Survey Methods.

KHOG-DT
Ch. 15

Network Service: ABC.

Licensee: KHBS Hearst-Argyle Television Inc., 2415 N. Albert Pike, Fort Smith, AR 72904.

Studio: 15 N. Church, Fayetteville, AR 72701.

Mailing Address: 15 N. Church, Fayetteville, AR 72701.

Phone: 479-521-1010. **Fax:** 479-521-9124.

E-mail: info@thehometownchannel.com

Web Site: http://www.thehometownchannel.com

Technical Facilities: Channel No. 15 (476-482 MHz). Authorized power: 180-kw max. visual. Antenna: 873-ft above av. terrain, 522-ft. above ground.

Latitude	36°	00'	57"
Longitude	94°	04'	59"

Note: Latitude and longitude coordinates shown are based on the North American Datum of 1927 (NAD 27) as currently required by the Mass Media Bureau of the FCC.

Ownership: Hearst-Argyle Television Inc. (Group Owner).

Began Operation: August 26, 2002. High Definition.

Represented (engineering): Denny & Associates PC.

Represented (legal): Arter & Hadden LLP.

Personnel:

Jim Prestwood, President & General Manager.

John Livingston, Promotion & Creative Services Director.

Edith Schleicher, Traffic Manager.

Stuart Romain, Chief Engineer.

Carolyn Rowland, Controller.

Tim Bass, Program Coordinator.

Rates: On request.

City of License: Fayetteville.

Station DMA: Fort Smith-Fayetteville-Springdale-Rogers, AR. **Rank:** 107.

Nielsen Data: Not available.

KHOG-TV

Ch. 29

(Satellite of KHBS, Fort Smith)

Network Service: ABC.

Licensee: KHBS Hearst-Argyle Television Inc., 1325 Airmotive Way, Suite 130, Reno, NV 89502.

Studio: 15 N. Church, Fayetteville, AR 72701.

Mailing Address: 15 N. Church, Fayetteville, AR 72701.

Phone: 479-521-1010. **Fax:** 479-521-9124.

E-mail: info@thetownchannel.com

Web Site: http://www.thetownchannel.com

Technical Facilities: Channel No. 29 (560-566 MHz). Authorized power: 1410-kw max. visual. Antenna: 873-ft above av. terrain, 522-ft. above ground, 2309-ft. above sea level.

Latitude 36° 00' 57"
Longitude 94° 04' 59"

Transmitter: Robinson Mountain, 5-mi. SE of Fayetteville.

Digital Facilities: Channel No. 15 (476-482 MHz). Power: 180-kw max. visual. Antenna: 873-ft above av. terrain, 522-ft. above ground.

Latitude 36° 00' 57"
Longitude 94° 04' 59"

FCC Digital File Number: BPCDT-19991101AES. Granted: December 08, 2000.

Note: Latitude and longitude coordinates shown are based on the North American Datum of 1927 (NAD 27) as currently required by the Mass Media Bureau of the FCC.

News Services: AP, ABC NewsOne.

Ownership: Hearst-Argyle Television Inc. (Group Owner).

Began Operation: February 8, 1969. Left air December 7, 1973. Sale to George T. Hemreich by Paul W. Milam Sr., et al., approved by FCC April 30, 1975. Resumed operation December 8, 1977 (Television Digest, Vol. 17:50). Sale to Sigma Broadcasting Inc. approved by FCC February 19, 1985. Sale to Argyle Television Inc. approved by FCC May 16, 1996 (Vol. 36:13). Argyle merged with Hearst Corp. June 2, 1997 (Vol. 37:13, 35).

Represented (legal): Arter & Hadden LLP.

Represented (engineering): Denny & Associates PC.

Personnel:

Jim Prestwood, President & General Manager.

John Livingston, Promotion & Creative Services Director.

Edith Schielcher, Traffic Manager.

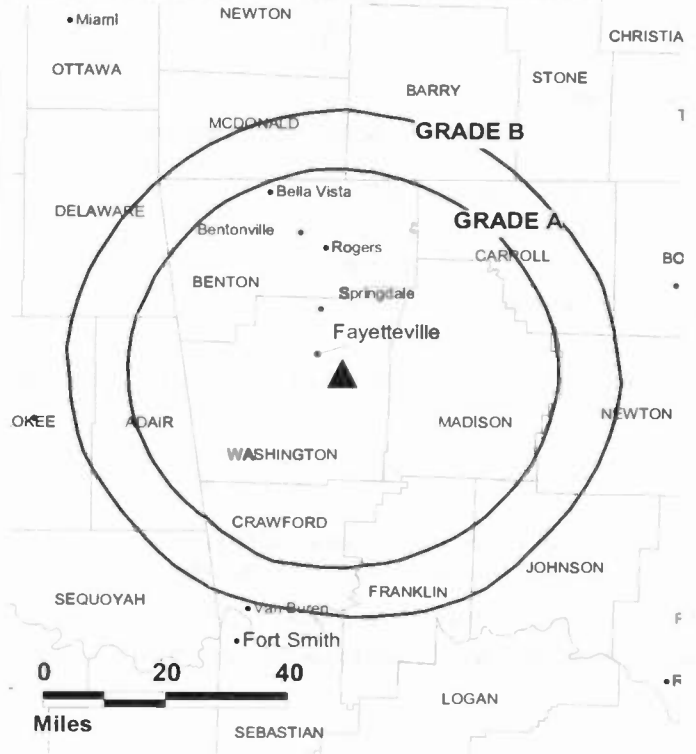
Stuart Romain, Chief Engineer.

Carolyn Rowland, Controller.

Tim Bass, Program Coordinator.

Highest 30 Sec. Rate: \$1000.

KHOG-TV BPCT-980109KE GRANTED: 6/10/1998



City of License: Fayetteville.

Station DMA: Fort Smith-Fayetteville-Springdale-Rogers, AR. **Rank:** 107.

Circulation © 2004 Nielsen. Coverage based on Nielsen study.

GrandTotal	Cable TV Households	Non-cable TV Households	Total TV Households
Estimated Station Totals *	96,670	47,130	143,800
Average Weekly Circulation (2004)	68,135	20,455	88,590
Average Daily Circulation (2004)			49,533
Station DMA Total	Cable TV Households	Non-cable TV Households	Total TV Households
Estimated Station Totals *	89,950	41,820	131,770
Average Weekly Circulation (2004)	65,362	19,414	84,776
Average Daily Circulation (2004)			47,097
Other DMA Total	Cable TV Households	Non-cable TV Households	Total TV Households
Estimated Station Totals *	6,720	5,310	12,030
Average Weekly Circulation (2004)	2,773	1,041	3,814
Average Daily Circulation (2004)			2,436

*Estimated station totals are sums of the Nielsen TV and Cable TV household estimates for each county in which the station registers viewing of more than 5% as per the Nielsen Survey Methods.

Arkansas — Fort Smith

KFSM-DT
Ch. 18

Network Service: CBS.

Grantee: New York Times Management Services, 2202 N. Westshore Blvd., Suite 370, Tampa, FL 33607.

Studio: 318 N. 13th St., Fort Smith, AR 72901.

Mailing Address: Box 369, Fort Smith, AR 72902.

Phone: 479-783-3131. **Fax:** 479-783-3295.

E-mail: feedback@5news.net

Web Site: <http://www.5newsline.com>

Technical Facilities: Channel No. 18 (494-500 MHz). Authorized power: 275-kw max. visual. Antenna: 938-ft above av. terrain, 522-ft. above ground, 2522-ft. above sea level.

Latitude	35°	30'	43"
Longitude	94°	21'	38"

Note: Latitude and longitude coordinates shown are based on the North American Datum of 1927 (NAD 27) as currently required by the Mass Media Bureau of the FCC.

Ownership: The New York Times Co. (Group Owner).

Began Operation: Station operating under Special Temporary Authority; no on-air date.

Represented (engineering):

Represented (legal):

Represented (sales): Continental Television Sales.

Personnel:

Van Comer, President & General Manager.

Jim Bell, Marketing Director.

Mary Lee Frase, Promotion Manager.

John-Mark Scales, Production Manager.

Rose Smith, Traffic Manager.

Mark LaCrue, Local Sales Manager.

Linda Kearbey, Northwest Arkansas Sales Manager.

Dale Cox, News Director.

Larry Duncan, Chief Engineer.

Rates: On request.

City of License: Fort Smith.

Station DMA: Fort Smith-Fayetteville-Springdale-Rogers, AR. **Rank:** 107.

Nielsen Data: Not available.

KFSM-TV
Ch. 5

Network Service: CBS.

Licensee: New York Times Management Services, 2202 N. Westshore Blvd., Suite 370, Tampa, FL 33607.

Studio: 318 N. 13th St., Fort Smith, AR 72901.

Mailing Address: Box 369, Fort Smith, AR 72902.

Phone: 479-783-3131. **Fax:** 479-783-3295.

E-mail: feedback@5news.net

Web Site: http://www.5newsline.com

Technical Facilities: Channel No. 5 (76-82 MHz). Authorized power: 100-kw visual, 12.7-kw aural. Antenna: 1260-ft above av. terrain, 1173-ft. above ground, 1986-ft. above sea level.

Latitude 35° 30' 43"
Longitude 94° 21' 38"

Holds CP for change to 1240-ft above av. terrain, 1109-ft. above ground, 1923-ft. above sea level; BMPCT-19990920ABE.

Transmitter: 9.5-mi. NNE of Fort Smith.

Digital Facilities: Channel No. 18 (494-500 MHz). Power: 275-kw max. visual. Antenna: 938-ft above av. terrain, 522-ft. above ground, 2522-ft. above sea level.

Latitude 35° 30' 43"
Longitude 94° 21' 38"

FCC Digital File Number: BMPCDT-20020502AAF. Granted: November 26, 1999.

Note: Latitude and longitude coordinates shown are based on the North American Datum of 1927 (NAD 27) as currently required by the Mass Media Bureau of the FCC.

Multichannel TV Sound: Stereo only.

Satellite Earth Stations: Transmitter Harris; Andrew, 4.6-meter Ku-band; Scientific-Atlanta, 7-meter C-band; Scientific-Atlanta receivers.

News Services: CBS Newspath, AP.

Ownership: The New York Times Co. (Group Owner).

Began Operation: December 3, 1956. Sale to George T. Hemreich & Harry Pollock-Harry Newton Co. by Salome Nakdimen as administrator for husband's estate approved by FCC February 27, 1957 & June 27, 1957 (Television Digest, Vol. 13:9, 26). Pollock's purchase of 50% from George T. Hemreich approved by FCC March 5, 1958 (Vol. 14:6, 10). Sale of 51% by Harry Pollock to Donald Reynolds (who earlier had acquired 49%) approved by FCC January 7, 1959 (Vol. 14:36, 52; 15:2). Sale to Buford Television by Donald Reynolds approved by FCC April 4, 1973 (Vol. 12:38; 13:15). Sale to present owner by Buford Television approved by FCC July 31, 1979 (Vol. 19:4).

Represented (sales): Continental Television Sales.

Represented (legal): Holland & Knight LLP.

Represented (engineering): Denny & Associates PC.

Personnel:

Van Comer, President & General Manager.

Jim Bell, Marketing Director.

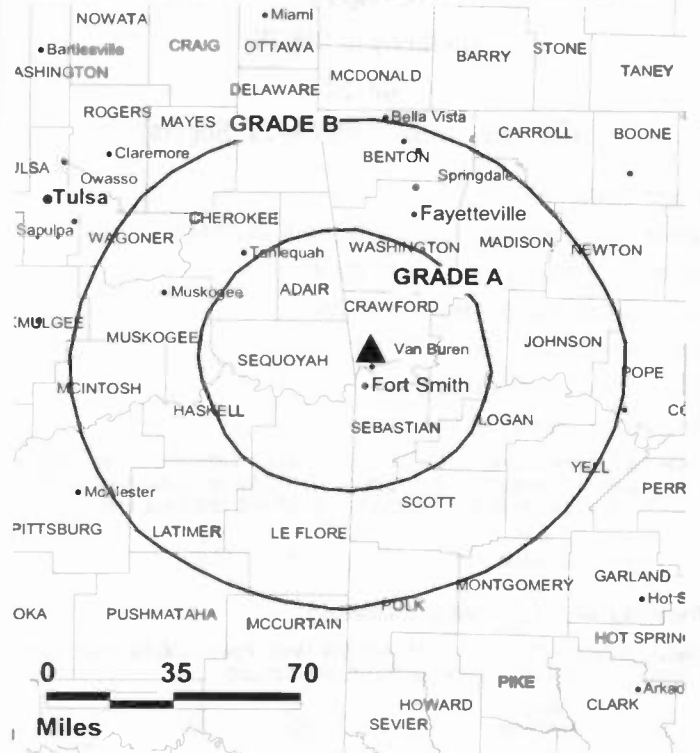
Mary Lee Frase, Promotion Manager.

John-Mark Scales, Production Manager.

Rose Smith, Traffic Manager.

Mark LaCrue, Local Sales Manager.

KFSM-TV BMPCT-19990920ABE GRANTED: 7/13/2000



© 2005 Warren Communications News

Linda Kearbey, Northwest Arkansas Sales Manager.

Dale Cox, News Director.

Larry Duncan, Chief Engineer.

Highest 30 Sec. Rate: \$650.

City of License: Fort Smith.

Station DMA: Fort Smith-Fayetteville-Springdale-Rogers, AR. **Rank:** 107.

Circulation © 2004 Nielsen. Coverage based on Nielsen study.

GrandTotal	Cable TV Households	Non-cable TV Households	Total TV Households
Estimated Station Totals *	178,660	138,120	316,780
Average Weekly Circulation (2004)	125,196	44,446	169,642
Average Daily Circulation (2004)			95,140
Station DMA Total	Cable TV Households	Non-cable TV Households	Total TV Households
Estimated Station Totals *	157,940	97,420	255,360
Average Weekly Circulation (2004)	116,539	40,372	156,911
Average Daily Circulation (2004)			89,560
Other DMA Total	Cable TV Households	Non-cable TV Households	Total TV Households
Estimated Station Totals *	20,720	40,700	61,420
Average Weekly Circulation (2004)	8,657	4,074	12,731
Average Daily Circulation (2004)			5,580

*Estimated station totals are sums of the Nielsen TV and Cable TV household estimates for each county in which the station registers viewing of more than 5% as per the Nielsen Survey Methods.

KFTA-TV
 (formerly KPOM-TV)
Ch. 24
 (Operates satellite KNWA-TV, Rogers)

Network Service: NBC.

Licensee: JDG Television Inc., Box 4610, Fort Smith, AR 72914.

Studio: 4624 Kelley Hwy., Fort Smith, AR 72904.

Mailing Address: Box 4610, Fort Smith, AR 72914.

Phone: 479-785-2400. Fax: 479-783-2451.

E-mail: david.needham@arkansasnbc.com

Web Site: http://www.arkansasnbc.com

Technical Facilities: Channel No. 24 (530-536 MHz). Authorized power: 2510-kw max. & 912-kw horizontal visual, 505-kw & 182-kw horizontal aural. Antenna: 1040-ft above av. terrain, 499-ft. above ground, 2469-ft. above sea level.

Latitude 35° 42' 37"
 Longitude 94° 08' 14.5"

Transmitter: RR 2, 4.2-mi. NNE of Mountainburg.

Digital Facilities: Channel No. 27 (548-554 MHz). Power: 200-kw max. visual. Antenna: 1001-ft above av. terrain, 407-ft. above ground.

Latitude 35° 42' 36"
 Longitude 94° 008' 15"

FCC Digital File Number: BPCDT-19991028AEE. Granted: October 22, 2001.

Note: Latitude and longitude coordinates shown are based on the North American Datum of 1927 (NAD 27) as currently required by the Mass Media Bureau of the FCC.

Multichannel TV Sound: Stereo only.

Satellite Earth Stations: Transmitter Harris; Harris, 3-meter; Automation Techniques, 3-meter; M/A-Com, 4-meter; Harris, 8-meter.

Ownership: Griffin Holdings Inc. (Group Owner).

Began Operation: November 12, 1978. Sale pends to Nexstar Broadcasting Group Inc. Sale to present owner by Raymond G. Schindler, et al., approved by FCC December 11, 1985. Previous sale by MCM Broadcasting approved by FCC May 8, 1981.

Represented (sales): TeleRep Inc.

Represented (legal): Holland & Knight.

Represented (engineering): John F.X. Browne & Associates PC.

Personnel:

Blake Russell, Vice President & General Manager.

Jody Birchfield, Promotion Director.

John Gallagher, Production Manager.

Brandon Scott, Traffic Manager.

Kristen Cutsinger, Operations Manager.

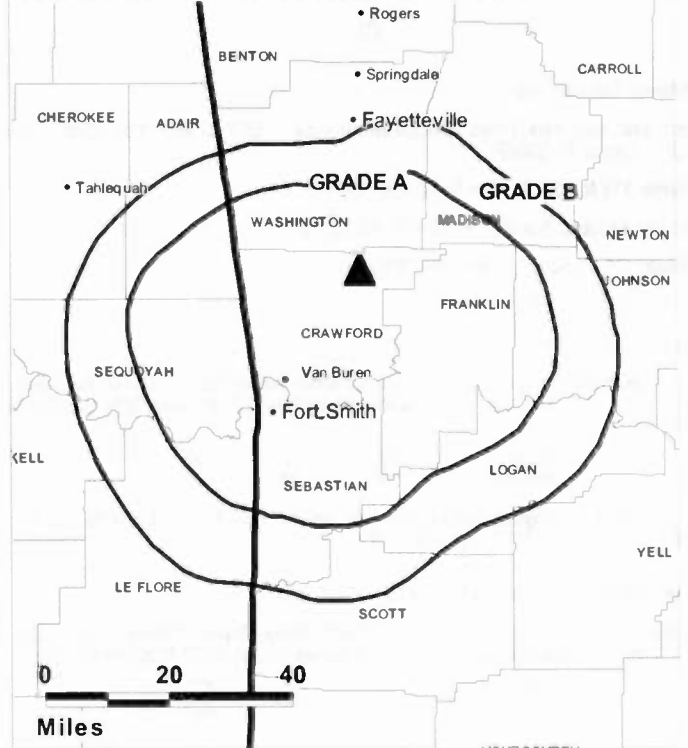
Mike Vaughn, General & National Sales Manager.

Alan Foliart, Local Sales Manager.

Rob Heverling, News Director.

Mike Cleveland, Chief Engineer.

KFTA-TV BPCT-860807KE GRANTED: 12/22/88



Steve Helmuth, Business Manager.

Verlene Tadlock, Program Director.

Highest 30 Sec. Rate: \$1400.

City of License: Fort Smith.

Station DMA: Fort Smith-Fayetteville-Springdale-Rogers, AR. Rank: 107.

Circulation © 2004 Nielsen. Coverage based on Nielsen study.

GrandTotal	Cable TV Households	Non-cable TV Households	Total TV Households
Estimated Station Totals *	70,770	78,670	149,440
Average Weekly Circulation (2004)	40,290	15,272	55,562
Average Daily Circulation (2004)			24,545
Station OMA Total	Cable TV Households	Non-cable TV Households	Total TV Households
Estimated Station Totals *	67,990	78,670	146,660
Average Weekly Circulation (2004)	39,457	15,272	54,729
Average Daily Circulation (2004)			24,466
Other OMA Total	Cable TV Households	Non-cable TV Households	Total TV Households
Estimated Station Totals *	2,780	0	2,780
Average Weekly Circulation (2004)	833	0	833
Average Daily Circulation (2004)			79

*Estimated station totals are sums of the Nielsen TV and Cable TV household estimates for each county in which the station registers viewing of more than 5% as per the Nielsen Survey Methods.

Arkansas — Fort Smith

KHBS

Ch. 40

(Operates satellite KHOG-TV, Fayetteville-Springdale)

Network Service: ABC.

Licensee: KHBS Hearst-Argyle Television Inc., c/o Brooks, Pierce, McLendon, Humphrey & Leonard, Box 1800, Raleigh, NC 27602.

Studio: 2415 N. Albert Pike, Fort Smith, AR 72904.

Mailing Address: 2415 N. Albert Pike, Fort Smith, AR 72914-4180.

Phone: 479-783-4040. **Fax:** 479-783-5375.

E-mail: info@thetownchannel.com

Web Site: http://www.thetownchannel.com

Technical Facilities: Channel No. 40 (626-632 MHz). Authorized power: 3160-kw max. visual, 316-kw aural. Antenna: 2000-ft above av. terrain, 225-ft. above ground, 2609-ft. above sea level.

Latitude 35° 04' 16"
Longitude 94° 40' 46"

Transmitter: Cavanal Hill.

Digital Facilities: Channel No. 21 (512-518 MHz). Power: 325-kw max. visual. Antenna: 1975-ft above av. terrain, 193-ft. above ground, 2573-ft. above sea level.

Latitude 35° 00' 15"
Longitude 94° 40' 43"

FCC Digital File Number: BPCDT-19991101AEE. Granted: December 08, 2000.

Note: Latitude and longitude coordinates shown are based on the North American Datum of 1927 (NAD 27) as currently required by the Mass Media Bureau of the FCC.

Satellite Earth Stations: Transmitter Harris; Microdyne, 3-meter Ku-band; Andrew, 4.5-meter C-band; Microdyne, 5-meter Ku-band; Microdyne, 5-meter C-band; Andrew, 7-meter C-band; Superior, AvanteK receivers.

SNG Mobile Dish: Andrew, 5-meter KC-band.

News Services: AP, ABC NewsOne.

Ownership: Hearst-Argyle Television Inc. (Group Owner).

Began Operation: July 28, 1971. Sale to Sigma Broadcasting Inc. by George T. Herrreich approved by FCC February 19, 1985. Sale to Argyle Television Inc. by Sigma Broadcasting Inc. approved by FCC June 11, 1996. Argyle Television Inc. merged with Hearst Corp. June 2, 1997 (Television Digest, Vol. 37:13, 35).

Represented (legal): Brooks, Pierce, McLendon, Humphrey & Leonard.

Represented (sales): Eagle Television Sales.

Represented (engineering): Denny & Associates PC.

Personnel:

Jim Prestwood, President & General Manager.

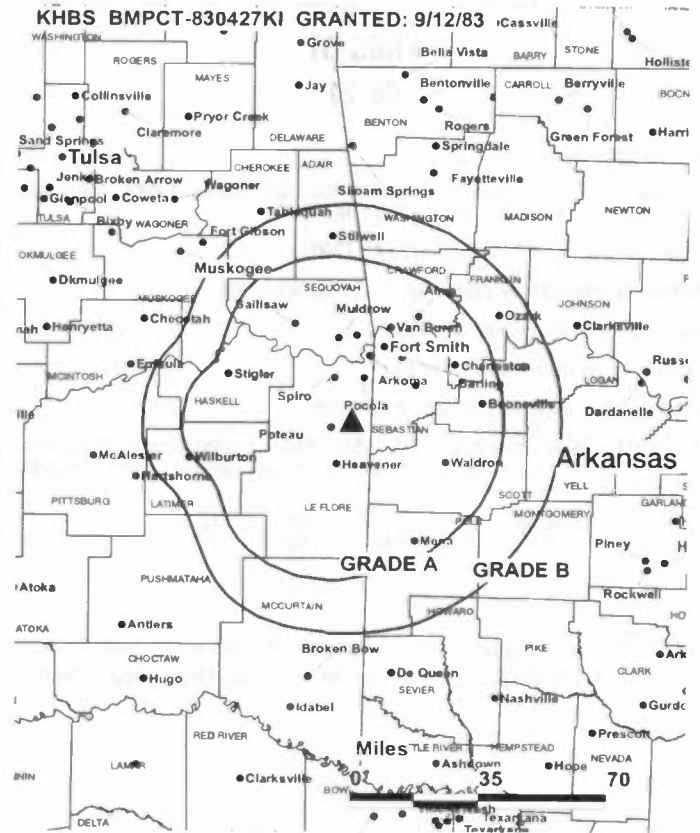
John Livingston, Promotion & Creative Services Director.

Edith Schleicher, Traffic Manager.

Stuart Romain, Chief Engineer.

Carolyn Rowland, Controller.

Tim Bass, Program Coordinator.



© 2005 Warren Communications News

Highest 30 Sec. Rate: \$1200.

City of License: Fort Smith.

Station DMA: Fort Smith-Fayetteville-Springdale-Rogers, AR. Rank: 107.

Circulation © 2004 Nielsen. Coverage based on Nielsen study.

GrandTotal	Cable TV Households	Non-cable TV Households	Total TV Households
Estimated Station Totals *	76,760	74,460	151,220
Average Weekly Circulation (2004)	47,238	21,485	68,723
Average Daily Circulation (2004)			34,859
Station DMA Total	Cable TV Households	Non-cable TV Households	Total TV Households
Estimated Station Totals *	67,990	74,460	142,450
Average Weekly Circulation (2004)	46,192	21,485	67,677
Average Daily Circulation (2004)			34,695
Other DMA Total	Cable TV Households	Non-cable TV Households	Total TV Households
Estimated Station Totals *	8,770	0	8,770
Average Weekly Circulation (2004)	1,046	0	1,046
Average Daily Circulation (2004)			164

*Estimated station totals are sums of the Nielsen TV and Cable TV household estimates for each county in which the station registers viewing of more than 5% as per the Nielsen Survey Methods.

KHBS-DT
Ch. 21

Network Service: ABC.

Licensee: KHBS Hearst-Argyle Television Inc., c/o Brooks, Pierce, McLendon, Humphrey & Leonard, Box 1800, Raleigh, NC 27602.

Studio: 2415 N. Albert Pike, Fort Smith, AR 72904.

Mailing Address: 2415 N. Albert Pike, Fort Smith, AR 72904.

Phone: 479-783-4040. **Fax:** 479-783-5375.

E-mail: Info@thehometownchannel.com

Web Site: <http://www.thehometownchannel.com>

Technical Facilities: Channel No. 21 (512-518 MHz). Authorized power: 325-kw max. visual. Antenna: 1975-ft above av. terrain, 193-ft. above ground, 2573-ft. above sea level.

Latitude	35°	004'	15"
Longitude	94°	40'	43"

Note: Latitude and longitude coordinates shown are based on the North American Datum of 1927 (NAD 27) as currently required by the Mass Media Bureau of the FCC.

Ownership: Hearst-Argyle Television Inc. (Group Owner).

Began Operation: Station operating; no on-air date

Represented (engineering):

Represented (sales): Eagle Television Sales.

Represented (legal): Brooks, Pierce, McLendon, Humphrey & Leonard.

Personnel:

Jim Prestwood, President & General Manager.

John Livingston, Promotion & Creative Services Director.

Edith Schleicher, Traffic Manager.

Stuart Romaln, Chief Engineer.

Carolyn Rowland, Controller.

Tim Bass, Program Coordinator.

Rates: On request.

City of License: Fort Smith.

Station DMA: Fort Smith-Fayetteville-Springdale-Rogers, AR. **Rank:** 107.

Nielsen Data: Not available.

KWBM
Ch. 31

Network Service: WBN.

Licensee: R.S. Communications Ltd. Partnership, 3201 Dickerson Pike, c/o Speer Communications Ltd., Nashville, TN 37207.

Studio: 118 State Dr., Hollister, MO 65672.

Sales Office: 1200 E. Woodhurst, Q-300, Springfield, MO 65804.

Mailing Address: 118 State Dr., Hollister, MO 65672.

Phone: 417-336-0031 (Hollister); 417-877-9231 (Springfield).

Fax: 417-336-3199 (Hollister).

E-mail: djames@wb31.com

Web Site: http://www.wb31.com

Technical Facilities: Channel No. 31 (572-578 MHz). Authorized power: 5000-kw max. visual. Antenna: 1093-ft above av. terrain, 1063-ft. above ground, 2014-ft. above sea level.

Latitude 36° 42' 18"
Longitude 93° 03' 45"

Transmitter: 3.4-mi. ENE of Forsyth.

Note: Latitude and longitude coordinates shown are based on the North American Datum of 1927 (NAD 27) as currently required by the Mass Media Bureau of the FCC.

Ownership: R.S. Communications Ltd. Partnership (Group Owner).

Began Operation: January 26, 2001. Sale to Ruth Payne Carman by Acme Television Holdings LLC approved by FCC August 28, 1998. Sale to present owner by Ruth Payne Carman approved by FCC April 16, 1999. Sale to Equity Broadcasting Corp. approved by FCC September 21, 2004, but not yet consummated.

Represented (sales): Continental Television Sales.

Represented (legal): Skadden, Arps, Slate, Meagher & Flom LLP.

Personnel:

Debbie James, Station Manager.

Mark Hodorowski, Promotions Director.

Dave Middleton, Production Manager.

Julie Trader, Traffic Manager.

Charlie James, National Sales & Account Manager.

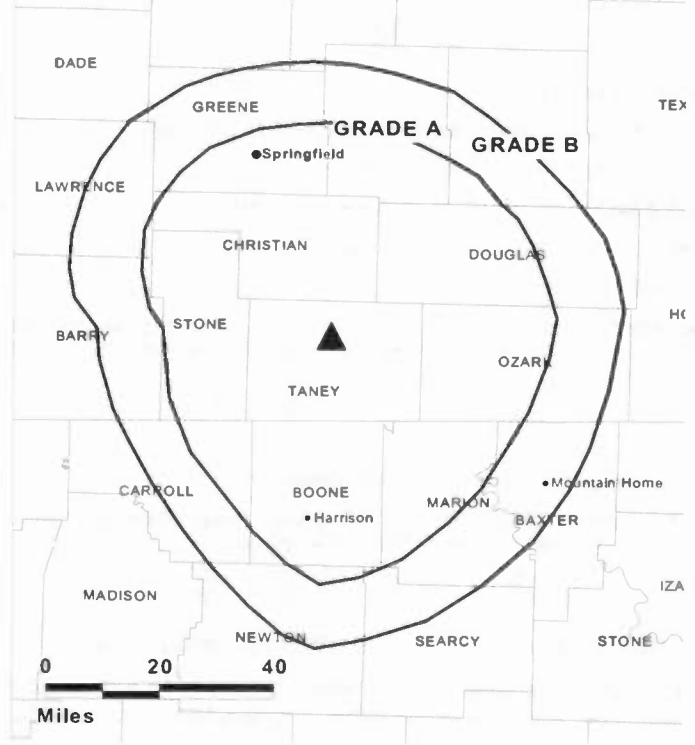
Jenny Thomas, Regional Sales Manager.

Dean Fagan, Chief Engineer.

Jennifer Yarbrough, Business Manager.

Mike Walsh, Program Manager.

KWBM BMPCT-19990621LD GRANTED: 2/3/2000



© 2005 Warren Communications News

Rates: On request.

City of License: Harrison. **Station DMA:** Springfield, MO. **Rank:** 78.

Circulation © 2004 Nielsen. Coverage based on Nielsen study.

GrandTotal	Cable TV Households	Non-cable TV Households	Total TV Households
Estimated Station Totals *	135,970	109,820	245,790
Average Weekly Circulation (2004)	29,622	17,094	46,716
Average Daily Circulation (2004)			12,910
Station OMA Total	Cable TV Households	Non-cable TV Households	Total TV Households
Estimated Station Totals *	135,970	109,820	245,790
Average Weekly Circulation (2004)	29,622	17,094	46,716
Average Daily Circulation (2004)			12,910

*Estimated station totals are sums of the Nielsen TV and Cable TV household estimates for each county in which the station registers viewing of more than 5% as per the Nielsen Survey Methods.

Arkansas — Hot Springs

KVTH
Ch. 26

Network Service: IND.

Licensee: Agape Church Inc., Box 22007, Little Rock, AR 72221-2007.

Studio: 701 Napa Valley Dr., Little Rock, AR 72211.

Mailing Address: Box 22007, Little Rock, AR 72221-2007.

Phone: 501-223-2525; 501-225-0612. **Fax:** 501-221-3837.

E-mail: jim.grant@kvth.org

Technical Facilities: Channel No. 26 (542-548 MHz). Authorized power: 1920-kw max. visual. Antenna: 846-ft above av. terrain, 426-ft. above ground, 1368-ft. above sea level.

Latitude	34°	22'	21"
Longitude	93°	02'	47"

Transmitter: Jack Mountain, 6-mi. S of Hot Springs.

Digital Facilities: Channel No. 14 (470-476 MHz). Power: 50-kw max. visual. Antenna: 847-ft above av. terrain, 428-ft. above ground.

Latitude	34°	22'	20"
Longitude	93°	02'	48"

FCC Digital File Number: BPCDT-19990924AAP. Granted: January 11, 2001.

Note: Latitude and longitude coordinates shown are based on the North American Datum of 1927 (NAD 27) as currently required by the Mass Media Bureau of the FCC.

Multichannel TV Sound: Stereo only.

Ownership: Agape Church Inc. (Group Owner).

Began Operation: February 7, 1986.

Represented (legal): Gardner, Carton & Douglas.

Represented (engineering): Lohnes & Culver.

Personnel:

H. L. Caldwell II, President.

Jim Grant, General Manager.

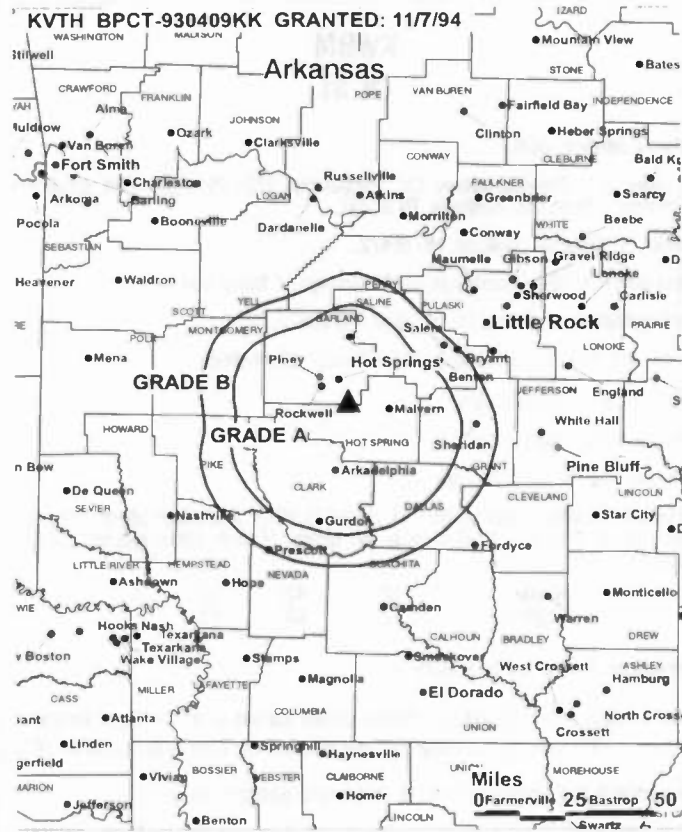
Dan Vukmirovich, Production Manager.

Sharon Case, Traffic Manager.

Ron Brown, Chief Engineer.

Josh Bond, Program Director.

Rates: On request.



© 2005 Warren Communications News

City of License: Hot Springs. **Station DMA:** Little Rock-Pine Bluff, AR. **Rank:** 57.

Circulation © 2004 Nielsen. Coverage based on Nielsen study.

GrandTotal	Cable TV Households	Non-cable TV Households	Total TV Households
Estimated Station Totals *	42,500	9,420	51,920
Average Weekly Circulation (2004)	3,571	648	4,219
Average Daily Circulation (2004)			651
Station DMA Total	Cable TV Households	Non-cable TV Households	Total TV Households
Estimated Station Totals *	42,500	9,420	51,920
Average Weekly Circulation (2004)	3,571	648	4,219
Average Daily Circulation (2004)			651

*Estimated station totals are sums of the Nielsen TV and Cable TV household estimates for each county in which the station registers viewing of more than 5% as per the Nielsen Survey Methods.

KAIT
Ch. 8

Network Service: ABC.

Licensee: LibCo Inc., 639 Isbell Rd., Suite 390, Reno, NV 89509.

Studio: 472 CR 766, Jonesboro, AR 72401.

Mailing Address: Box 790, Jonesboro, AR 72401-0790.

Phone: 870-931-8888. **Fax:** 870-933-8058.

E-mail: canderson@kait8.com

Web Site: <http://www.kait8.com>

Technical Facilities: Channel No. 8 (180-186 MHz). Authorized power: 316-kw visual, 41.7-kw aural. Antenna: 1750-ft above av. terrain, 1792-ft. above ground, 2049-ft. above sea level.

Latitude 35° 53' 22"
Longitude 90° 56' 08"

Transmitter: 0.6-mi. NE of Egypt School, Egypt.

Digital Facilities: Channel No. 9 (186-192 MHz). Power: 20-kw visual. Antenna: 1742-ft above av. terrain, 1739-ft. above ground.

Latitude 35° 53' 22"
Longitude 90° 56' 08"

FCC Digital File Number: BPCDT-19991101ABU. Granted: April 09, 2001.

Note: Latitude and longitude coordinates shown are based on the North American Datum of 1927 (NAD 27) as currently required by the Mass Media Bureau of the FCC.

Multichannel TV Sound: Stereo only.

Satellite Earth Stations: Transmitter Harris; GE, 3.5-meter Ku-band; Andrew, 4.5-meter C-band; ADM, 6.1-meter C-band; Andrew, 7.3-meter C-band; Andrew receivers.

News Services: NOAA, NIWS, CNN Newsource, AP, ABC NewsOne.

Ownership: Cosmos Broadcasting Corp. (Group Owner).

Began Operation: July 15, 1963. Sale to Channel Communications Inc. by George T. Hemreich approved by FCC May 15, 1984 (Television Digest, Vol. 24:9). Sale to present owner by Channel approved by FCC November 12, 1986 (Vol. 26:39, 49).

Represented (sales): Harrington, Righter & Parsons Inc.

Represented (legal): Dow, Lohnes & Albertson PLLC.

Personnel:

Clyde Anderson, Vice President & General Manager.

John Sheridan, Promotion Director.

Marcus Carlton, Creative Services Director.

Linda Wheeler, Human Resources.

Ronnie Weston, Operations Manager.

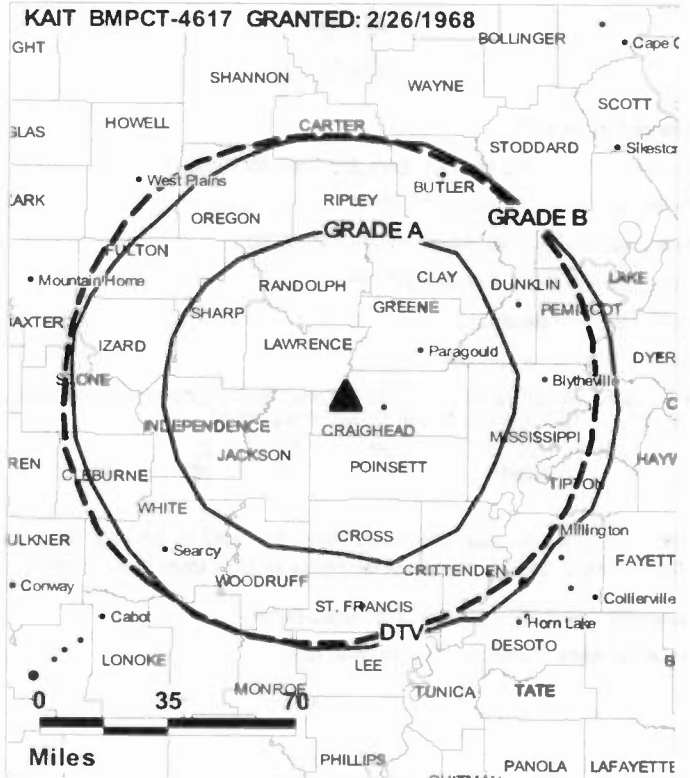
Ted Fortenberry, General Sales Manager.

Howell Westbrook, Local Sales Manager.

Ralph Caudill, National Sales Manager.

Randy Parrott, News Director.

Gerald Erickson, Chief Engineer.



© 2005 Warren Communications News

Darlene Calkin, Accounting Supervisor.

Deondra Morris, Program Coordinator.

Highest 30 Sec. Rate: \$1000.

City of License: Jonesboro. **Station DMA:** Jonesboro, AR. **Rank:** 179.

Circulation © 2004 Nielsen. Coverage based on Nielsen study.

GrandTotal	Cable TV Households	Non-cable TV Households	Total TV Households
Estimated Station Totals *	166,560	85,170	251,730
Average Weekly Circulation (2004)	89,024	31,012	120,036
Average Daily Circulation (2004)			69,276
Station DMA Total	Cable TV Households	Non-cable TV Households	Total TV Households
Estimated Station Totals *	55,570	32,120	87,690
Average Weekly Circulation (2004)	46,421	18,743	65,164
Average Daily Circulation (2004)			44,040
Other DMA Total	Cable TV Households	Non-cable TV Households	Total TV Households
Estimated Station Totals *	110,990	53,050	164,040
Average Weekly Circulation (2004)	42,603	12,269	54,872
Average Daily Circulation (2004)			25,236

*Estimated station totals are sums of the Nielsen TV and Cable TV household estimates for each county in which the station registers viewing of more than 5% as per the Nielsen Survey Methods.

KAIT-DT
Ch. 9

Network Service: ABC.

Grantee: LibCo Inc., 639 Isbell Rd., Suite 390, Reno, NV 89509.

Studio: 472 CR 766, Jonesboro, AR 72401.

Mailing Address: Box 790, Jonesboro, AR 72401-0790.

Phone: 870-931-8888. **Fax:** 870-933-8058.

E-mail: canderson@kait8.com

Web Site: <http://www.kait8.com>

Technical Facilities: Channel No. 9 (186-192 MHz). Authorized power: 20-kw visual.
Antenna: 1742-ft above av. terrain, 1739-ft. above ground.

Latitude	35°	53'	22"
Longitude	90°	56'	08"

Note: Latitude and longitude coordinates shown are based on the North American Datum of 1927 (NAD 27) as currently required by the Mass Media Bureau of the FCC.

Ownership: Cosmos Broadcasting Corp. (Group Owner).

Began Operation: Station operating; no on-air date

Personnel:

Clyde Anderson, Vice President & General Manager.

John Sheridan, Promotion Director.

Marcus Carlton, Creative Services Director.

Linda Wheeler, Human Resources.

Ronnie Weston, Operations Manager.

Ted Fortenberry, General Sales Manager.

Howell Westbrook, Local Sales Manager.

Ralph Caudill, National Sales Manager.

Randy Parrott, News Director.

Gerald Erickson, Chief Engineer.

Darlene Calkin, Accounting Supervisor.

Deondra Morris, Program Coordinator.

Rates: On request.

City of License: Jonesboro. **Station DMA:** Jonesboro, AR. **Rank:** 179.

Nielsen Data: Not available.

KVTJ
Ch. 48

Network Service: IND.

Licensee: Agape Church Inc., Box 22007, Little Rock, AR 72221-2007.

Studio: 701 Napa Valley Dr., Little Rock, AR 72211.

Mailing Address: Box 22007, Little Rock, AR 72221.

Phone: 501-223-2525; 501-225-0612. **Fax:** 501-221-3837.

E-mail: jim.grant@kvtn.org

Technical Facilities: Channel No. 48 (674-680 MHz). Authorized power: 1417-kw max. visual. Antenna: 974-ft above av. terrain, 974-ft. above ground, 1187-ft. above sea level.

Latitude 35° 36' 16"
Longitude 90° 31' 18"

Transmitter: Near Judd Hill, approx. 1.1-mi. NW of U.S. Rte. 63 & SR 214 intersection.

Digital Facilities: Channel No. 49 (680-686 MHz). Power: 57.2-kw max. visual. Antenna: 969-ft above av. terrain, 971-ft. above ground.

Latitude 35° 36' 16"
Longitude 90° 31' 18"

FCC Digital File Number: BPCDT-19990930AAS. Granted: February 01, 2001.

Note: Latitude and longitude coordinates shown are based on the North American Datum of 1927 (NAD 27) as currently required by the Mass Media Bureau of the FCC.

Ownership: Agape Church Inc. (Group Owner).

Began Operation: June 26, 1998.

Represented (legal): Gardner Carton & Douglas.

Represented (engineering): Lohnes & Culver.

Personnel:

H. L. Caldwell II, President.

Jim Grant, General Manager.

Dan Vukmirovich, Production Manager.

Sharon Case, Traffic Manager.

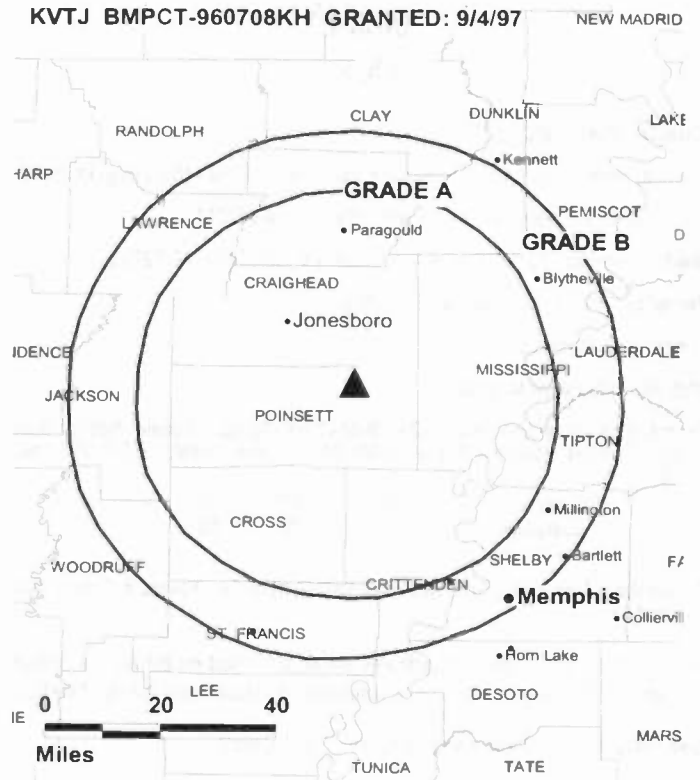
Ron Brown, Chief Engineer.

Josh Bond, Program Director.

Rates: On request.

City of License: Jonesboro. **Station DMA:** Jonesboro, AR. **Rank:** 179.

KVTJ BMPCT-960708KH GRANTED: 9/4/97



© 2005 Warren Communications News

Circulation © 2004 Nielsen. Coverage based on Nielsen study.

GrandTotal	Cable TV Households	Non-cable TV Households	Total TV Households
Estimated Station Totals *	69,430	13,160	82,590
Average Weekly Circulation (2004)	7,734	1,769	9,503
Average Daily Circulation (2004)			1,776
Station OMA Total	Cable TV Households	Non-cable TV Households	Total TV Households
Estimated Station Totals *	50,430	4,590	55,020
Average Weekly Circulation (2004)	5,265	234	5,499
Average Daily Circulation (2004)			1,146
Other OMA Total	Cable TV Households	Non-cable TV Households	Total TV Households
Estimated Station Totals *	19,000	8,570	27,570
Average Weekly Circulation (2004)	2,469	1,535	4,004
Average Daily Circulation (2004)			630

*Estimated station totals are sums of the Nielsen TV and Cable TV household estimates for each county in which the station registers viewing of more than 5% as per the Nielsen Survey Methods.

KARK-DT

Ch. 32

Network Service: NBC.

Grantee: Nexstar Finance Inc., 909 Lake Carolyn Pkwy., Suite 1450, Irving, TX 75039.

Studio: 1401 W. Capitol Ave., Suite 104, Little Rock, AR 72201.

Mailing Address: 1401 W. Capitol Ave., Suite 104, Little Rock, AR 72201.

Phone: 501-340-4444. **Fax:** 501-376-1852.

E-mail: news4@kark.com

Web Site: http://www.kark.com

Technical Facilities: Channel No. 32 (578-584 MHz). Authorized power: 989-kw max. visual. Antenna: 1555-ft above av. terrain, 945-ft. above ground, 1975-ft. above sea level.

Latitude	34°	47'	57"
Longitude	92°	29'	59"

Transmitter: Approx. 0.87-mi. at 278 degrees T from Two Towers & Gordon Rds. Intersection.

Note: Latitude and longitude coordinates shown are based on the North American Datum of 1927 (NAD 27) as currently required by the Mass Media Bureau of the FCC.

Ownership: Nexstar Broadcasting Group Inc. (Group Owner).

Began Operation: May 1, 2002. Operating under Special Temporary Authority at 4-kw max. visual.

Represented (engineering): Lohnes & Culver.

Represented (legal): Drinker Biddle & Reath LLP.

Represented (sales): Petry Television Inc.

Personnel:

Perry Chester, General Manager.

Will Corran, General Sales Manager.

Cindy Rochelle, National Sales Manager.

Rick Iler, News Director.

Bill Addington, Chief Engineer.

Jana Cason, Business Manager.

Ed Tudor, Promotion Manager.

Troy Thompson, Production Manager.

Mary Mobbs, Traffic Manager.

Rob Heverling, Assistant News Director.

Rates: On request.

City of License: Little Rock. **Station DMA:** Little Rock-Pine Bluff, AR. **Rank:** 57.

Nielsen Data: Not available.

KARK-TV
Ch. 4

Network Service: NBC.

Licensee: Nexstar Finance Inc., 909 Lake Carolyn Pkwy., Suite 1450, Irving, TX 75039.

Studio: 1401 W. Capitol Ave., Suite 104, Little Rock, AR 72201.

Mailing Address: 1401 W. Capitol Ave., Suite 104, Little Rock, AR 72201.

Phone: 501-340-4444. **Fax:** 501-376-1852.

E-mail: news4@kark.com

Web Site: http://www.kark.com

Technical Facilities: Channel No. 4 (66-72 MHz). Authorized power: 100-kw visual, 20-kw aural. Antenna: 1650-ft above av. terrain, 1042-ft. above ground, 2072-ft. above sea level.

Latitude 34° 47' 57"
Longitude 92° 29' 59"

Transmitter: Shinn Mountain.

Digital Facilities: Channel No. 32 (578-584 MHz). Power: 989-kw max. visual. Antenna: 1555-ft above av. terrain, 945-ft. above ground, 1975-ft. above sea level.

Latitude 34° 47' 57"
Longitude 92° 29' 59"

FCC Digital File Number: BPCDT-990614KE. Granted: April 03, 2001.

Note: Latitude and longitude coordinates shown are based on the North American Datum of 1927 (NAD 27) as currently required by the Mass Media Bureau of the FCC.

Multichannel TV Sound: Stereo only.

Satellite Earth Stations: Transmitter Harris; Harris, 3.5-meter Ku-band; Comtech, 5-meter C-band; Harris, 11-meter Ku-band; Microdyne receivers.

News Services: NBC News Channel, AP.

Ownership: Nexstar Broadcasting Group Inc. (Group Owner).

Began Operation: April 15, 1954. Sale to Mullins Broadcasting by T. K. Barton family approved by FCC January 19, 1966 (Television Digest, Vol. 5:32, 6:4). Sale to Combined Communications by Mullins Broadcasting Co. approved by FCC January 26, 1972 (Vol. 11:15, 22, 112:55). Merger of Combined & Gannett Co. approved by FCC June 7, 1979 (Vol. 118:20, 38, 19:24). Sale to United Broadcasting Corp. by Gannett Co. approved by FCC February 17, 1983. Sale to Morris Network Inc. by United Broadcasting Corp. approved by FCC March 31, 1988 (Vol. 28:6). Sale to present owner by Morris Network Inc. approved by FCC March 3, 2003.

Represented (sales): Petry Television Inc.

Represented (legal): Drinker Biddle & Reath LLP.

Represented (engineering): Lohnes & Culver.

Personnel:

Perry Chester, General Manager.

Will Corran, General Sales Manager.

Cindy Rochelle, National Sales Manager.

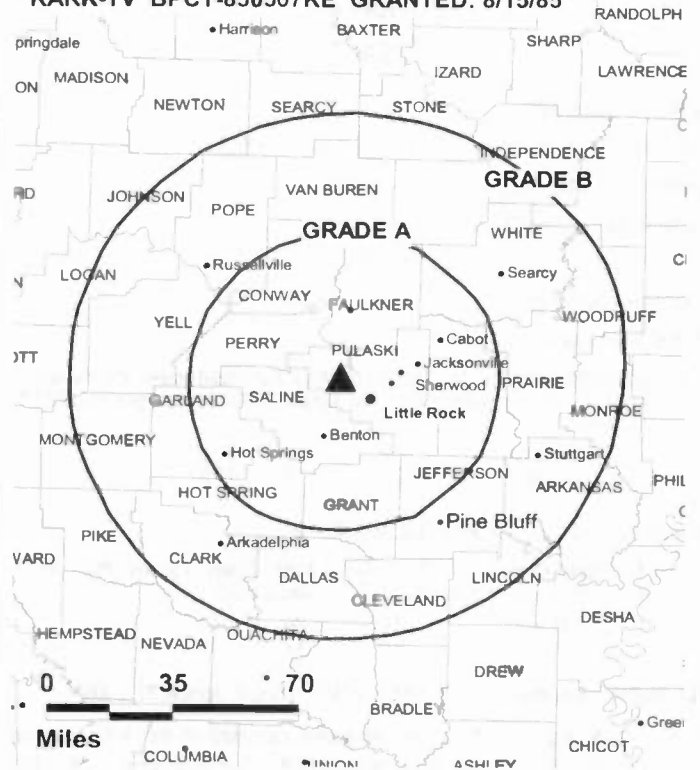
Rick Iler, News Director.

Bill Addington, Chief Engineer.

Jana Cason, Business Manager.

Ed Tudor, Promotion Manager.

KARK-TV BPCT-850507KE GRANTED: 8/15/85



Troy Thompson, Production Manager.

Mary Mobbs, Traffic Manager.

Rob Hererling, Assistant News Director.

Rates: On request.

City of License: Little Rock. **Station DMA:** Little Rock-Pine Bluff, AR. **Rank:** 57.

Circulation © 2004 Nielsen. Coverage based on Nielsen study.

GrandTotal	Cable TV Households	Non-cable TV Households	Total TV Households
Estimated Station Totals *	437,080	225,770	662,850
Average Weekly Circulation (2004)	243,136	119,175	362,311
Average Daily Circulation (2004)			181,855
Station DMA Total	Cable TV Households	Non-cable TV Households	Total TV Households
Estimated Station Totals *	287,240	203,680	490,920
Average Weekly Circulation (2004)	207,725	115,875	323,600
Average Daily Circulation (2004)			171,492
Other DMA Total	Cable TV Households	Non-cable TV Households	Total TV Households
Estimated Station Totals *	149,840	22,090	171,930
Average Weekly Circulation (2004)	35,411	3,300	38,711
Average Daily Circulation (2004)			10,363

*Estimated station totals are sums of the Nielsen TV and Cable TV household estimates for each county in which the station registers viewing of more than 5% as per the Nielsen Survey Methods.

Arkansas — Little Rock

KATV Ch. 7

Network Service: ABC.

Licensee: KATV LLC, 401 S. Main St., Little Rock, AR 72201.

Studio: 401 S. Main St., Little Rock, AR 72203.

Mailing Address: Box 77, Little Rock, AR 72203.

Phone: 501-324-7777. **Fax:** 501-324-7524.

E-mail: tv7@katv.com

Web Site: http://www.katv.com

Technical Facilities: Channel No. 7 (174-180 MHz). Authorized power: 316-kw visual, 50-kw aural. Antenna: 2006-ft above av. terrain, 2000-ft. above ground, 2272-ft. above sea level.

Latitude 34° 28' 22.6"
Longitude 92° 12' 10.5"

Transmitter: U.S. Hwy. 65, 2-mi. N of Redfield, AR.

Digital Facilities: Channel No. 22 (518-524 MHz). Power: 750-kw max. visual. Antenna: 1883-ft above av. terrain, 1887-ft. above ground.

Latitude 34° 28' 24"
Longitude 92° 12' 10"

FCC Digital File Number: BPCDT-19991027ABF. Granted: October 31, 2000.

Note: Latitude and longitude coordinates shown are based on the North American Datum of 1927 (NAD 27) as currently required by the Mass Media Bureau of the FCC.

Multichannel TV Sound: Separate audio program.

Satellite Earth Stations: Transmitter Larcen; Andrew, 4.5-meter Ku-band; Andrew, 4.5-meter C-band; Comtech, 7.3-meter C-band; Andrew, 7.3-meter C-band; Pinzone, Microdyne, Avantek receivers.

SNG Mobile Dish: Andrew, 2.3-meter Ku-band.

News Service: AP.

Ownership: Allbritton Communications Co. (Group Owner).

Began Operation: December 19, 1953. John T. Griffin & James C. Leake increased holdings from 45% to 50% each when Bryan Mathes sold them his 10% stock (Television Digest, Vol. 16:45). Reorganization resulted in Griffin owning 55.81%. Transfer of control to Leake approved by FCC September 19, 1969 (Vol. 9:15). Sale to present owner by Leake Industries approved by FCC February 14, 1983 (Vol. 22:45).

Represented (sales): Continental Television Sales.

Represented (legal): Hogan & Hartson LLP.

Represented (engineering): Cohen, Dippell & Everist PC.

Personnel:

Dale Nicholson, President & General Manager.

Mark Rose, General Sales Manager.

Ann Hurley, Local Sales Manager.

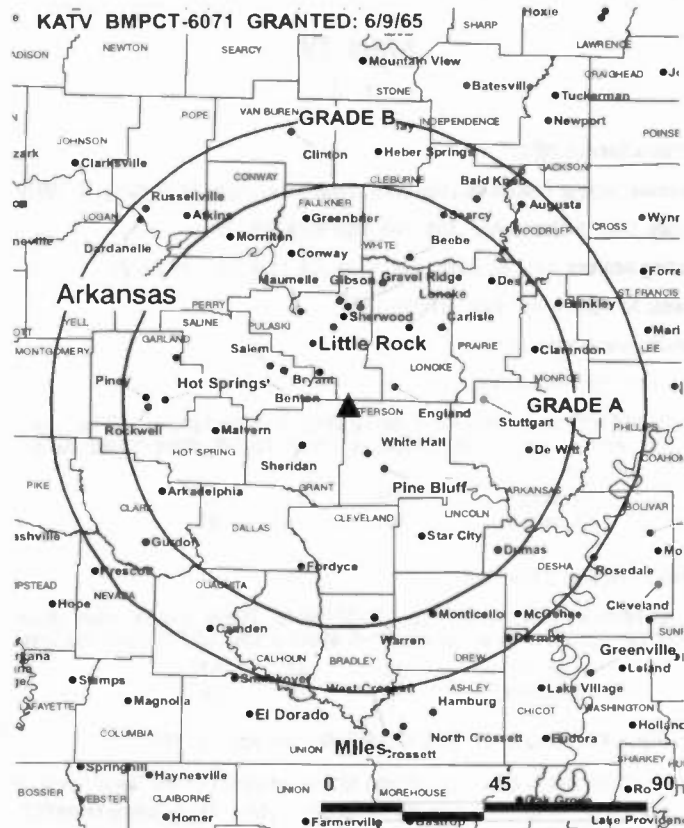
Leigh Graham, National Sales Manager.

Randy Dixon, News Director.

James Tidwell, Broadcast Operations & Engineering Director.

Sarah Hugen, Financial Manager.

Richard Farrester, Program Director.



© 2005 Warren Communications News

Jim Hays, Promotion Director.

Carol Ables, Creative Services Director.

Laura Story, Traffic Manager.

Lisa Richey, Human Resources.

Rates: On request.

City of License: Little Rock. **Station DMA:** Little Rock-Pine Bluff, AR. **Rank:** 57.

Circulation © 2004 Nielsen. Coverage based on Nielsen study.

GrandTotal	Cable TV Households	Non-cable TV Households	Total TV Households
Estimated Station Totals *	488,240	219,580	707,820
Average Weekly Circulation (2004)	276,276	117,526	393,802
Average Daily Circulation (2004)			217,652
Station DMA Total	Cable TV Households	Non-cable TV Households	Total TV Households
Estimated Station Totals *	287,240	203,680	490,920
Average Weekly Circulation (2004)	224,420	115,445	339,865
Average Daily Circulation (2004)			199,281
Other DMA Total	Cable TV Households	Non-cable TV Households	Total TV Households
Estimated Station Totals *	201,000	15,900	216,900
Average Weekly Circulation (2004)	51,856	2,081	53,937
Average Daily Circulation (2004)			18,371

*Estimated station totals are sums of the Nielsen TV and Cable TV household estimates for each county in which the station registers viewing of more than 5% as per the Nielsen Survey Methods.

KATV-DT
Ch. 22

Network Service: ABC.

Licensee: KATV LLC, 401 S. Main St., Little Rock, AR 72201.

Studio: 401 S. Main St., Little Rock, AR 72203.

Mailing Address: Box 77, Little Rock, AR 72203.

Phone: 501-324-7777. **Fax:** 501-324-7524.

E-mail: tv7@katv.com

Web Site: <http://www.katv.com>

Technical Facilities: Channel No. 22 (518-524 MHz). Authorized power: 750-kw max. visual. Antenna: 1883-ft above av. terrain, 1887-ft. above ground.

Latitude	34°	28'	24"
Longitude	92°	12'	10"

Note: Latitude and longitude coordinates shown are based on the North American Datum of 1927 (NAD 27) as currently required by the Mass Media Bureau of the FCC.

Ownership: Allbritton Communications Co. (Group Owner).

Began Operation: Standard and High Definition. Station operating; no on-air date.

Represented (sales): Continental Television Sales.

Personnel:

Dave Nicholson, President & General Manager.

Mark Rose, General Sales Manager.

Ann Hurley, Local Sales Manager.

Leigh Graham, Local Sales Manager.

Randy Dixon, News Director.

James Tidwell, Broadcast Operations & Engineering Director.

Sarah Hugen, Financial Manager.

Richard Farrester, Program Director.

Jim Hays, Promotion Director.

Carol Ables, Creative Services Director.

Laura Story, Traffic Manager.

Lisa Richey, Human Resources.

Rates: On request.

City of License: Little Rock. **Station DMA:** Little Rock-Pine Bluff, AR. **Rank:** 57.

Nielsen Data: Not available.

KLRT-DT
Ch. 30

Network Service: FOX.

Licensee: Clear Channel Broadcasting Licenses Inc., 200 Concord Plaza, Suite 600, San Antonio, TX 78216.

Studio: 10800 Colonel Glenn Rd., Little Rock, AR 72204.

Mailing Address: 10800 Colonel Glenn Rd., Little Rock, AR 72204.

Phone: 501-225-0016. **Fax:** 501-225-0428.

E-mail: jhome@fox16.com; bdunn@fox16.com

Web Site: <http://www.fox16.com>

Technical Facilities: Channel No. 30 (566-572 MHz). Authorized power: 1000-kw max. visual. Antenna: 1473-ft above av. terrain, 928-ft. above ground.

Latitude	34°	47'	57"
Longitude	92°	29'	29"

Note: Latitude and longitude coordinates shown are based on the North American Datum of 1927 (NAD 27) as currently required by the Mass Media Bureau of the FCC.

Ownership: Clear Channel Communications Inc. (Group Owner).

Began Operation: May 1, 2002. High Definition.

Represented (sales): Millennium Sales & Marketing.

Personnel:

Chuck Spohn, General Manager.

Evette Perez, Creative Services, Promotion & Production Manager.

Joan Hall, Traffic Manager.

Gretchen Roland, Operations Director.

Bob Dunn, Sales Director.

Vicki McCrae, Local Sales Manager.

Dean Clow, National Sales Manager.

Michael Fabac, News Director.

Allen Finne, Chief Engineer.

Jane Horne, Business Manager.

Rates: On request.

City of License: Little Rock. **Station DMA:** Little Rock-Pine Bluff, AR. **Rank:** 57.

Nielsen Data: Not available.

Arkansas — Little Rock

KLRT-TV Ch. 16

Network Service: FOX.

Licensee: Clear Channel Radio Licenses Inc., 3305 W. Spring Mountain, Las Vegas, NV 89102.

Studio: 10800 Colonel Glenn Rd., Little Rock, AR 72204.

Mailing Address: 10800 Colonel Glenn Rd., Little Rock, AR 72204.

Phone: 501-225-0016. Fax: 501-225-0428.

E-mail: bdunn@fox16.com; jhome@fox16.com

Web Site: <http://www.fox16.com>

Technical Facilities: Channel No. 16 (482-488 MHz). Authorized power: 5000-kw max. visual, 500-kw aural. Antenna: 1770-ft above av. terrain, 1266-ft. above ground, 2220-ft. above sea level.

Latitude 34° 47' 57"
Longitude 92° 29' 29"

Transmitter: Shlnall Mountain, 3-mi. W of Little Rock.

Digital Facilities: Channel No. 30 (566-572 MHz). Power: 1000-kw max. visual. Antenna: 1473-ft above av. terrain, 928-ft. above ground.

Latitude 34° 47' 57"
Longitude 92° 29' 29"

FCC Digital File Number: BPCDT-19991012ABK. Granted: November 08, 2001.

Note: Latitude and longitude coordinates shown are based on the North American Datum of 1927 (NAD 27) as currently required by the Mass Media Bureau of the FCC.

Satellite Earth Station: Microdyne, 5-meter C-band; Agile Omni receivers.

LMA: Local marketing agreement with KASN (U), Pine Bluff.

Ownership: Clear Channel Communications Inc. (Group Owner).

Began Operation: June 26, 1983.

Represented (sales): Millennium Sales & Marketing.

Represented (legal): Wiley, Rein & Fielding.

Represented (engineering): David Steel & Associates Inc.

Personnel:

Chuck Spohn, General Manager.

Evette Perez, Creative Services, Promotion & Production Manager.

Joan Hall, Traffic Manager.

Gretchen Roland, Operations Director.

Bob Dunn, Sales Director.

Vicki McCrae, Local Sales Manager.

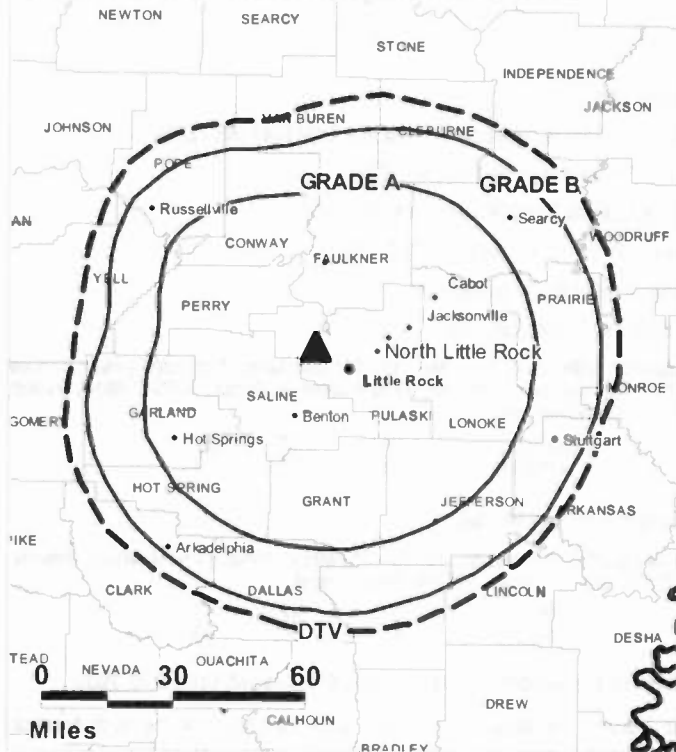
Dean Clow, National Sales Manager.

Michael Fabac, News Director.

Allen Finne, Chief Engineer.

Jane Horne, Business Manager.

KLRT-TV BMPCT-830126KE GRANTED: 4/20/1983



Highest 30 Sec. Rate: \$1200.

City of License: Little Rock. Station DMA: Little Rock-Pine Bluff, AR. Rank: 57.

Circulation © 2004 Nielsen. Coverage based on Nielsen study.

GrandTotal	Cable TV Households	Non-cable TV Households	Total TV Households
Estimated Station Totals *	293,570	208,060	501,630
Average Weekly Circulation (2004)	142,419	64,448	206,867
Average Daily Circulation (2004)			74,001
Station DMA Total	Cable TV Households	Non-cable TV Households	Total TV Households
Estimated Station Totals *	287,240	202,090	489,330
Average Weekly Circulation (2004)	140,972	64,078	205,050
Average Daily Circulation (2004)			73,751
Other DMA Total	Cable TV Households	Non-cable TV Households	Total TV Households
Estimated Station Totals *	6,330	5,970	12,300
Average Weekly Circulation (2004)	1,447	370	1,817
Average Daily Circulation (2004)			250

*Estimated station totals are sums of the Nielsen TV and Cable TV household estimates for each county in which the station registers viewing of more than 5% as per the Nielsen Survey Methods.

Arkansas — Little Rock

KTHV
Ch. 11

Network Service: CBS.

Licensee: Arkansas Television Co., Box 269, Little Rock, AR 72203.

Studio: 720 Izard St., Little Rock, AR 72201.

Mailing Address: Box 269, Little Rock, AR 72203.

Phone: 501-376-1111. **Fax:** 501-376-3324.

E-mail: brawlins@kthv.gannett.com

Web Site: http://www.kthv.com

Technical Facilities: Channel No. 11 (198-204 MHz). Authorized power: 316-kw visual, 37.6-kw aural. Antenna: 1710-ft above av. terrain, 1098-ft. above ground, 2128-ft. above sea level.

Latitude	34°	47'	57"
Longitude	92°	29'	59"

Transmitter: Shinall Mountain.

Digital Facilities: Channel No. 12 (204-210 MHz). Power: 21.5-kw visual. Antenna: 1666-ft above av. terrain, 1222-ft. above ground.

Latitude	34°	47'	57"
Longitude	92°	30'	00"

FCC Digital File Number: BPCDT-19991020ABU. Granted: October 23, 2000.

Note: Latitude and longitude coordinates shown are based on the North American Datum of 1927 (NAD 27) as currently required by the Mass Media Bureau of the FCC.

Satellite Earth Stations: Transmitter Harris; Scientific-Atlanta, 4.6-meter; Scientific-Atlanta, 7-meter; Microdyne, 7-meter; Scientific-Atlanta, Microdyne, Drake receivers.

News Services: UPI, AP.

Ownership: Gannett Broadcasting Group (Group Owner).

Began Operation: November 27, 1955.

Represented (sales): Blair Television.

Personnel:

Larry Audas, President & General Manager.

David Craft, Promotion Director.

Sharon Addington, Traffic Manager.

Leslie Heizman, General Sales Manager.

Joanne Canelli, Local Sales Manager.

Chad Kelley, National Sales Manager.

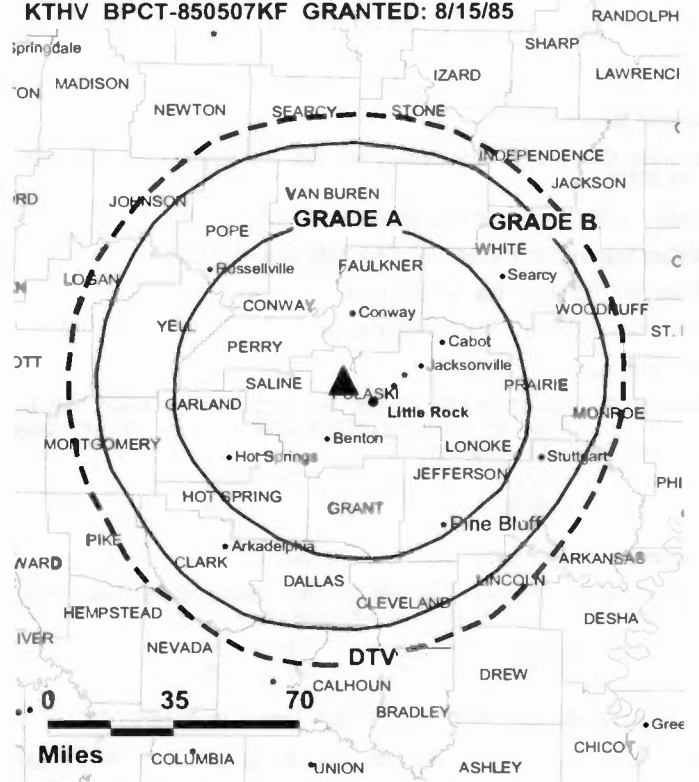
Mark Raines, News Director.

Alison Fletcher, Chief Engineer & Production Manager.

Matthew Ramsey, Business Manager.

Bobbie L. Rawlins, Program Administrator.

KTHV BPCT-850507KF GRANTED: 8/15/85



© 2005 Warren Communications News

Highest 30 Sec. Rate: \$5000.

City of License: Little Rock. **Station DMA:** Little Rock-Pine Bluff, AR. **Rank:** 57.

Circulation © 2004 Nielsen. Coverage based on Nielsen study.

GrandTotal	Cable TV Households	Non-cable TV Households	Total TV Households
Estimated Station Totals *	385,720	216,120	601,840
Average Weekly Circulation (2004)	252,745	127,082	379,827
Average Daily Circulation (2004)			204,530
Station DMA Total	Cable TV Households	Non-cable TV Households	Total TV Households
Estimated Station Totals *	287,240	203,680	490,920
Average Weekly Circulation (2004)	222,625	125,168	347,793
Average Daily Circulation (2004)			196,035
Other DMA Total	Cable TV Households	Non-cable TV Households	Total TV Households
Estimated Station Totals *	98,480	12,440	110,920
Average Weekly Circulation (2004)	30,120	1,914	32,034
Average Daily Circulation (2004)			8,495

*Estimated station totals are sums of the Nielsen TV and Cable TV household estimates for each county in which the station registers viewing of more than 5% as per the Nielsen Survey Methods.

KTHV-DT

Ch. 12

Network Service: CBS.

Grantee: Arkansas Television Co., 720 Izard St., Little Rock, AR 72201.

Studio: 720 Izard St., Little Rock, AR 72201.

Mailing Address: Box 269, Little Rock, AR 72203.

Phone: 501-376-1111. **Fax:** 501-376-3324.

E-mail: brawlins@kthv.gannett.com

Web Site: <http://www.ktvh.com>

Technical Facilities: Channel No. 12 (204-210 MHz). Authorized power: 21.5-kw visual. Antenna: 1666-ft above av. terrain, 1222-ft. above ground.

Latitude	34°	47'	57"
Longitude	92°	30'	00"

Note: Latitude and longitude coordinates shown are based on the North American Datum of 1927 (NAD 27) as currently required by the Mass Media Bureau of the FCC.

Ownership: Gannett Broadcasting Group (Group Owner).

Began Operation: April 26, 2002. Standard and High Definition.

Represented (sales): Blair Television.

Personnel:

Larry Audas, President & General Manager.

David Craft, Promotion Director.

Sharon Addington, Traffic Manager.

Leslie Helzman, General Sales Manager.

Joanne Canelli, Local Sales Manager.

Chad Kelley, National Sales Manager.

Mark Raines, News Director.

Alison Fletcher, Chief Engineer & Production Manager.

Matthew Ramsey, Business Manager.

Bobbie L. Rawlins, Program Administrator.

Rates: On request.

City of License: Little Rock. **Station DMA:** Little Rock-Pine Bluff, AR. **Rank:** 57.

Nielsen Data: Not available.

KWBF
Ch. 42

Network Service: WBN.

Licensee: River City Broadcasting Inc., One Shackleford Dr., Suite 400, Little Rock, AR 72211.

Studio: One Shackleford Dr., Suite 400, Little Rock, AR 72211.

Mailing Address: 3200 S. Shackleford, Suite 9, Little Rock, AR 72205.

Phone: 501-219-2400. **Fax:** 501-228-8000.

E-mail: gheiges@ebcorp.net

Web Site: http://www.wb42.com

Technical Facilities: Channel No. 42 (638-644 MHz). Authorized power: 3400-kw max. visual, 1000-kw aural. Antenna: 1095-ft above av. terrain, 459-ft. above ground, 1512-ft. above sea level.

Latitude 34° 47' 56"
Longitude 92° 29' 44"

Transmitter: Shinall Mountain, 11-mi. WNW of Little Rock.

Digital Facilities: Channel No. 44 (650-656 MHz). Power: 1000-kw max. visual, aural. Antenna: 1591-ft above av. terrain, 951-ft. above ground, 2004-ft. above sea level.

Latitude 34° 47' 45"
Longitude 92° 29' 44"

FCC Digital File Number: BPCDT-20000501ADG. Granted: February 27, 2004.

Note: Latitude and longitude coordinates shown are based on the North American Datum of 1927 (NAD 27) as currently required by the Mass Media Bureau of the FCC.

Ownership: Equity Broadcasting Corp. (Group Owner).

Began Operation: August 31, 1998. Leininger-Geddes Partnership sale of 49% to Paxson Communications Corp. approved by FCC August 29, 1996. Sale of remaining 51% interest to Paxson approved by FCC May 17, 1999. Sale to present owner by Paxson Communications Corp. approved by FCC July 28, 2000.

Represented (legal): Dow, Lohnes & Albertson PLLC.

Personnel:

Gordon Helges, General Manager.

Jennifer Phelps, National Sales Manager.

Ray Daugherty, Local & Regional Sales Manager.

Joan Hall, Traffic Director.

Cyndy Chambers, Promotions Director.

Nathan Stamp, Programming Director.

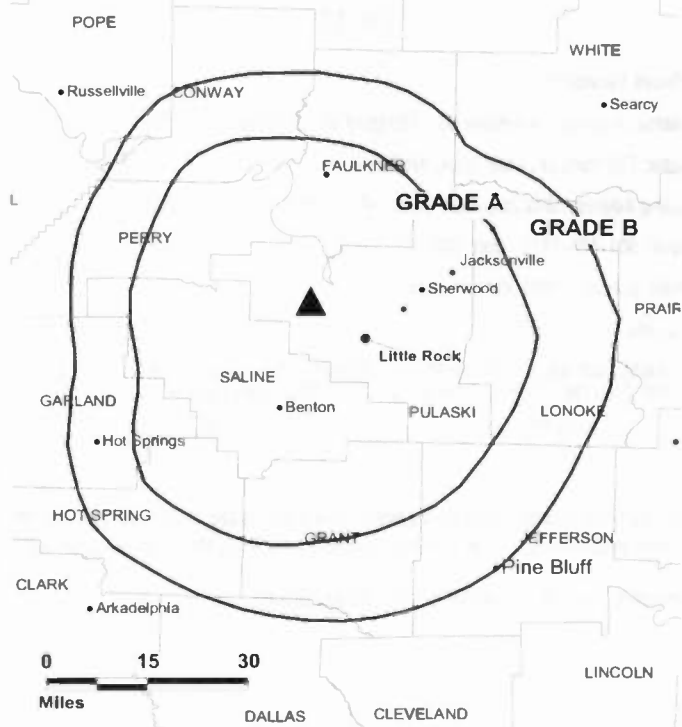
Adam Rule, Production Manager.

Doug Kriel, Public Relations Manager.

Ron Taylor, Chief Engineer.

Rates: Rates: On request.

KWBF BPCT-950111KM GRANTED: 3/23/98



© 2005 Warren Communications News

City of License: Little Rock. **Station DMA:** Little Rock-Pine Bluff, AR. **Rank:** 57.

Circulation © 2004 Nielsen. Coverage based on Nielsen study.

GrandTotal	Cable TV Households	Non-cable TV Households	Total TV Households
Estimated Station Totals *	285,030	131,940	416,970
Average Weekly Circulation (2004)	58,887	17,435	76,322
Average Daily Circulation (2004)			18,962
Station OMA Total	Cable TV Households	Non-cable TV Households	Total TV Households
Estimated Station Totals *	278,700	131,940	410,640
Average Weekly Circulation (2004)	58,323	17,435	75,758
Average Daily Circulation (2004)			18,892
Other OMA Total	Cable TV Households	Non-cable TV Households	Total TV Households
Estimated Station Totals *	6,330	0	6,330
Average Weekly Circulation (2004)	564	0	564
Average Daily Circulation (2004)			70

*Estimated station totals are sums of the Nielsen TV and Cable TV household estimates for each county in which the station registers viewing of more than 5% as per the Nielsen Survey Methods.

KYPX

Ch. 49

Network Service: PAX.

Licensee: Arkansas 49 Inc., One Shackelford Dr., Suite 400, Little Rock, AR 72211.

Studio: One Shackelford Dr., Suite 400, Little Rock, AR 72211.

Mailing Address: One Shackelford Dr., Suite 400, Little Rock, AR 72211.

Phone: 501-219-2400. **Fax:** 501-228-8000.

E-mail: gheiges@ebcorp.net

Web Site: http://www.pax.tv

Technical Facilities: Channel No. 49 (680-686 MHz). Authorized power: 3020-kw max. visual. Antenna: 574-ft above av. terrain, 571-ft. above ground, 751-ft. above sea level.

Latitude 33° 16' 19"
Longitude 92° 42' 12"

Transmitter: KBSA(FM) tower.

Note: Latitude and longitude coordinates shown are based on the North American Datum of 1927 (NAD 27) as currently required by the Mass Media Bureau of the FCC.

Ownership: Equity Broadcasting Corp. (Group Owner).

Began Operation: June 21, 1999. Sale to restructured Equity Broadcasting Corp. approved by FCC August 23, 1999.

Represented (engineering): Charles J. Thompson.

Personnel:

Gordon Heiges, General Manager.

Jennifer Phelps, National Sales Manager.

Ray Daugherty, Local & Regional Sales Manager.

Joan Hall, Traffic Director.

Cyndy Chambers, Promotions Director.

Nathan Stamp, Programming Director.

Adam Rule, Production Manager.

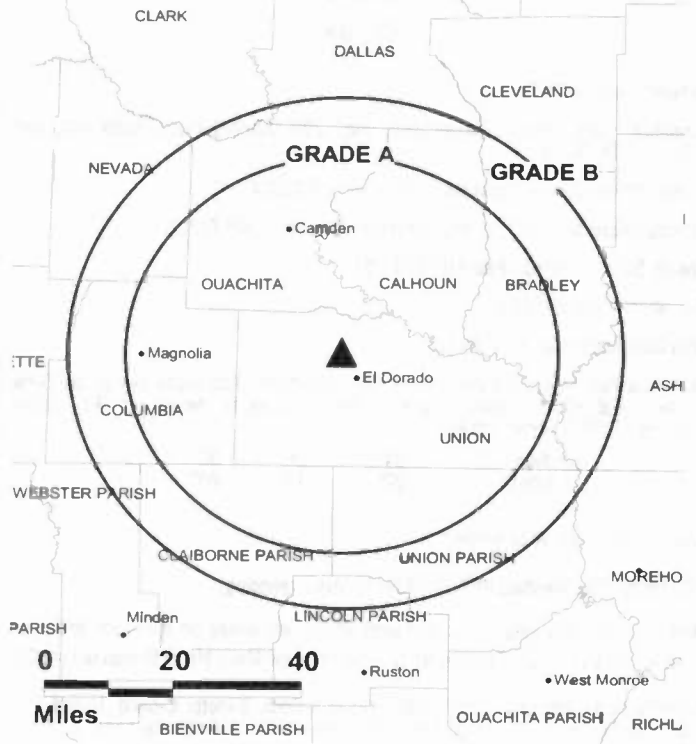
Doug Kriel, Public Relations Manager.

Ron Taylor, Chief Engineer.

Rates: On request.

City of License: Camden. **Station DMA:** Little Rock-Pine Bluff, AR. **Rank:** 57.

KYPX BPCT-19991208ABG GRANTED: 1/24/2000



© 2005 Warren Communications News

Circulation © 2004 Nielsen. Coverage based on Nielsen study.

GrandTotal	Cable TV Households	Non-cable TV Households	Total TV Households
Estimated Station Totals *	57,780	4,400	62,180
Average Weekly Circulation (2004)	6,447	220	6,667
Average Daily Circulation (2004)			1,148
Station DMA Total	Cable TV Households	Non-cable TV Households	Total TV Households
Estimated Station Totals *	42,010	0	42,010
Average Weekly Circulation (2004)	5,330	0	5,330
Average Daily Circulation (2004)			733
Other DMA Total	Cable TV Households	Non-cable TV Households	Total TV Households
Estimated Station Totals *	15,770	4,400	20,170
Average Weekly Circulation (2004)	1,117	220	1,337
Average Daily Circulation (2004)			415

*Estimated station totals are sums of the Nielsen TV and Cable TV household estimates for each county in which the station registers viewing of more than 5% as per the Nielsen Survey Methods.

KASN
Ch. 38

Network Service: UPN.

Licensee: Clear Channel Broadcasting Inc., 200 Concord Plaza, Suite 600, San Antonio, TX 78216.

Studio: 10800 Colonel Glenn Rd., Little Rock, AR 72204.

Mailing Address: 10800 Colonel Glenn Rd., Little Rock, AR 72204.

Phone: 501-217-5000. Fax: 501-224-6035.

E-mail: info@upn38tv.com

Web Site: http://www.upn38tv.com

Technical Facilities: Channel No. 38 (614-620 MHz). Authorized power: 5000-kw max. visual, 500-kw aural. Antenna: 1945-ft above av. terrain, 1879-ft. above ground, 2219-ft. above sea level.

Latitude 34° 26' 31"
Longitude 92° 13' 03"

Transmitter: 2-mi. W of Redfield.

FCC Digital File Number: BPCDT-19991101AHG. (pending).

Note: Latitude and longitude coordinates shown are based on the North American Datum of 1927 (NAD 27) as currently required by the Mass Media Bureau of the FCC.

Satellite Earth Stations: Transmitter PYE; M/A-Corn, 3-meter C-band; United Satellite Systems, 5-meter C-band; Scientific-Atlanta, 5-meter Ku-band; Scientific-Atlanta, M/A-Corn, Agile receivers.

LMA: Local marketing agreement with KLRT (F), Little Rock.

Ownership: Clear Channel Communications Inc. (Group Owner).

Began Operation: June 17, 1986.

Represented (sales): Millennium Sales & Marketing.

Represented (legal): Wiley, Rein & Fielding.

Represented (engineering): du Trell, Lundin & Rackley Inc.

Personnel:

Chuck Spohn, General Manager.

Bob Dunn, General Sales Manager.

Vicki McCrae, Local Sales Manager.

Dean Clow, National Sales Manager.

Holly Rose, Sales Manager.

Michael Fabac, News Director.

Allen Finne, Chief Engineer.

Jane Horne, Business Manager.

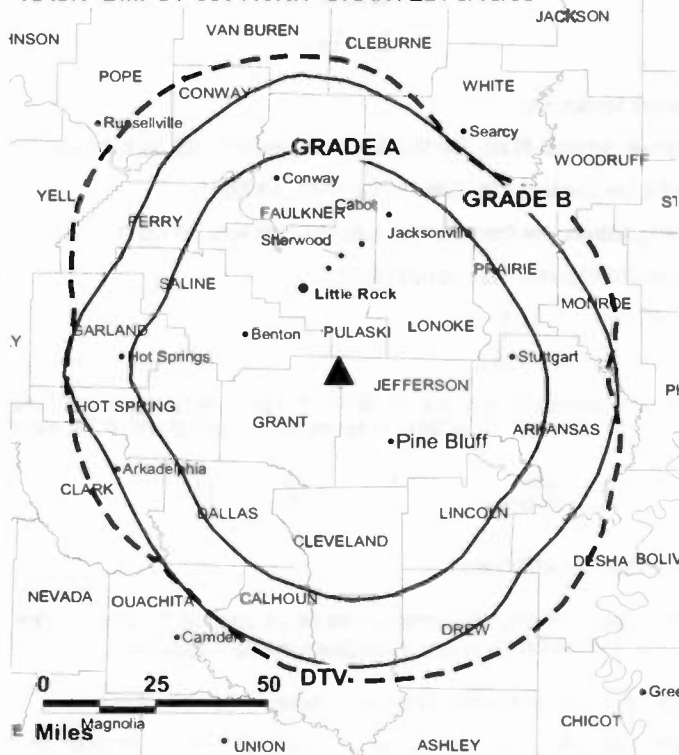
Gretchen Roland, Regional Programming Director.

Jonathan Nettles, Community Affairs Director.

Logan Wilcoxson, Promotions Manager.

Bob Hooper, Production Manager.

KASN BMPCT-850410KH GRANTED: 5/15/85



Sharl Irwin, Research Director.

Joan Hall, Traffic Manager.

Highest 30 Sec. Rate: \$125.

City of License: Pine Bluff. Station DMA: Little Rock-Pine Bluff, AR. Rank: 57.

Circulation © 2004 Nielsen. Coverage based on Nielsen study.

GrandTotal	Cable TV Households	Non-cable TV Households	Total TV Households
Estimated Station Totals *	279,780	164,550	444,330
Average Weekly Circulation (2004)	82,646	32,563	115,209
Average Daily Circulation (2004)			40,169
Station OMA Total	Cable TV Households	Non-cable TV Households	Total TV Households
Estimated Station Totals *	277,230	164,550	441,780
Average Weekly Circulation (2004)	81,682	32,563	114,245
Average Daily Circulation (2004)			39,980
Other OMA Total	Cable TV Households	Non-cable TV Households	Total TV Households
Estimated Station Totals *	2,550	0	2,550
Average Weekly Circulation (2004)	964	0	964
Average Daily Circulation (2004)			189

*Estimated station totals are sums of the Nielsen TV and Cable TV household estimates for each county in which the station registers viewing of more than 5% as per the Nielsen Survey Methods.

Arkansas — Little Rock-Pine Bluff

KASN-DT

Ch. 39

Network Service: UPN.

Licensee: Clear Channel Broadcasting Inc., 200 Concord Plaza, Suite 600, San Antonio, TX 78216.

Studio: 10800 Colonel Glenn Rd., Little Rock, AR 72204.

Mailing Address: 10800 Colonel Glenn Rd., Little Rock, AR 72204.

Phone: 501-217-5000. **Fax:** 501-224-6035.

E-mail: info@upn38tv.com

Web Site: http://www.upn38tv.com

Technical Facilities: Channel No. 39 (320-626 MHz). Authorized power: 1000-kw max. visual. Antenna: 1936-ft above av. terrain, 1873-ft. above ground.

Latitude	34°	26'	31"
Longitude	92°	13'	03"

Note: Latitude and longitude coordinates shown are based on the North American Datum of 1927 (NAD 27) as currently required by the Mass Media Bureau of the FCC.

Ownership: Clear Channel Communications Inc. (Group Owner).

Began Operation: Station operating; no on-air date.

Represented (sales): Millennium Sales & Marketing.

Personnel:

Chuck Spohn, General Manager.

Bob Dunn, General Sales Manager.

Vicki McCrae, Local Sales Manager.

Dean Clow, National Sales Manager.

Holly Rose, Sales Manager.

Michael Fabac, News Director.

Allen Finne, Chief Engineer.

Jane Horne, Business Manager.

Gretchen Roland, Regional Programming Director.

Jonathan Nettles, Community Affairs Director.

Logan Wilcoxson, Promotions Manager.

Bob Hooper, Production Manager.

Shari Irwin, Research Director.

Joan Hall, Traffic Manager.

Rates: On request.

City of License: Pine Bluff. **Station DMA:** Little Rock-Pine Bluff, AR. **Rank:** 57.

Nielsen Data: Not available.

Arkansas — Little Rock-Pine Bluff

KVTN
Ch. 25

Network Service: IND.

Licensee: Agape Church Inc., Box 22007, Little Rock, AR 72221-2007.

Studio: 701 Napa Valley Dr., Little Rock, AR 72211.

Mailing Address: Box 22007, Little Rock, AR 72221.

Phone: 501-223-2525; 501-225-0612. **Fax:** 501-221-3837.

E-mail: jim.grant@kvtn.org

Technical Facilities: Channel No. 25 (536-542 MHz). Authorized power: 4368-kw max. visual. Antenna: 624-ft above av. terrain, 624-ft. above ground, 820-ft. above sea level.

Latitude	34°	31'	52"
Longitude	92°	02'	42"

Requests CP for change to 4370-kw max. visual, 594-ft above av. terrain, 594-ft. above ground, 818-ft. above sea level; lat. 34° 31' 55.40", long. 92° 002' 41.10", BPCT-20040726ADE.

Transmitter: S side of Rte. 161, 4.5-mi. W of England.

FCC Digital File Number: BPCDT-19990924AAQ. (pending).

Note: Latitude and longitude coordinates shown are based on the North American Datum of 1927 (NAD 27) as currently required by the Mass Media Bureau of the FCC.

Ownership: Agape Church Inc. (Group Owner).

Began Operation: December 1, 1988.

Represented (legal): Gardner, Carton & Douglas.

Represented (engineering): Lohnes & Culver.

Personnel:

H. L. Caldwell II, President.

Jim Grant, General Manager.

Dan Vukmlrovich, Production Manager.

Sharon Case, Traffic Manager.

Ron Brown, Chief Engineer.

Josh Bond, Program Director.

Highest 30 Sec. Rate: \$75.

City of License: Pine Bluff. **Station DMA:** Little Rock-Pine Bluff, AR. **Rank:** 57.



© 2005 Warren Communications News

Circulation © 2004 Nielsen. Coverage based on Nielsen study.

GrandTotal	Cable TV Households	Non-cable TV Households	Total TV Households
Estimated Station Totals *	200,030	93,040	293,070
Average Weekly Circulation (2004)	24,244	7,720	31,964
Average Daily Circulation (2004)			8,693
Station DMA Total	Cable TV Households	Non-cable TV Households	Total TV Households
Estimated Station Totals *	195,680	93,040	288,720
Average Weekly Circulation (2004)	23,605	7,720	31,325
Average Daily Circulation (2004)			8,602
Other DMA Total	Cable TV Households	Non-cable TV Households	Total TV Households
Estimated Station Totals *	4,350	0	4,350
Average Weekly Circulation (2004)	639	0	639
Average Daily Circulation (2004)			91

*Estimated station totals are sums of the Nielsen TV and Cable TV household estimates for each county in which the station registers viewing of more than 5% as per the Nielsen Survey Methods.

KVTN-DT

Ch. 24

Network Service: IND.

Grantee: Agape Church Inc., Box 22007, Little Rock, AR 72221.

Studio: 701 Napa Valley Dr., Little Rock, AR 72211.

Mailing Address: Box 22007, Little Rock, AR 72221.

Phone: 501-223-2525. **Fax:** 501-221-3837.

E-mail: jim.grant@kvtn.org

Technical Facilities: Channel No. 24 (530-536 MHz). Authorized power: 131.3-kw max. visual. Antenna: 596-ft above av. terrain, 596-ft. above ground.

Latitude	34°	31'	55"
Longitude	92°	02'	41"

Note: Latitude and longitude coordinates shown are based on the North American Datum of 1927 (NAD 27) as currently required by the Mass Media Bureau of the FCC.

Ownership: Agape Church Inc. (Group Owner).

Began Operation: Station operating under Special Temporary Authority; no on-air date.

Personnel:

H. L. Caldwell II, President.

Jim Grant, General Manager.

Dan Vukmirovich, Production Manager.

Sharon Case, Traffic Manager.

Ron Brown, Chief Engineer.

Josh Bond, Program Director.

Rates: On request.

City of License: Pine Bluff. **Station DMA:** Little Rock-Pine Bluff, AR. **Rank:** 57.

Nielsen Data: Not available.

KNWA-TV
(formerly KFAA)

Ch. 51
(Satellite of KFTA-TV, Fort Smith)

Network Service: NBC.

Licensee: JDG Television Inc., Box 4610, Fort Smith, AR 72914.

Studio: 15 S. Block, Suite 101, Fayetteville, AR 72701.

Mailing Address: 15 S. Block, Suite 101, Fayetteville, AR 72701.

Phone: 479-571-5100. **Fax:** 479-571-8914.

E-mail: blake.russell@arkansasnbc.com

Web Site: http://www.arkansasnbc.com

Technical Facilities: Channel No. 51 (692-698 MHz). Authorized power: 184-kw max. visual. Antenna: 469-ft above av. terrain, 184-ft. above ground, 1742-ft. above sea level.

Latitude 36° 12' 15"
Longitude 94° 06' 05"

Holds CP for change to 151-kw max. visual, 875-ft above av. terrain, 478-ft. above ground, 2158-ft. above sea level; lat. 36° 24' 47.70", long. 93° 57' 16.70", BPCT-20040121ADD.

Transmitter: Fitzgerald Mountain, 1.8-mi. NE of Springdale, AR.

Digital Facilities: Channel No. 50 (686-692 MHz). Power: 1000-kw max. visual, aural. Antenna: 876-ft above av. terrain, 480-ft. above ground, 2160-ft. above sea level.

Latitude 36° 24' 47.80"
Longitude 93° 57' 16.80"

FCC Digital File Number: BPCDT-19991028ADB. Granted: September 04, 2003.

Note: Latitude and longitude coordinates shown are based on the North American Datum of 1927 (NAD 27) as currently required by the Mass Media Bureau of the FCC.

Multichannel TV Sound: Stereo only.

Ownership: Griffin Holdings Inc. (Group Owner).

Began Operation: October 1, 1989. Sale pending to Nexstar Broadcasting Group Inc.

Represented (sales): TeleRep Inc.

Represented (legal): Holland & Knight.

Represented (engineering): John F.X. Browne & Associates PC.

Personnel:

Blake Russell, General Manager.

Brandon Scott, Traffic Manager.

Mike Vaughn, General Sales Manager.

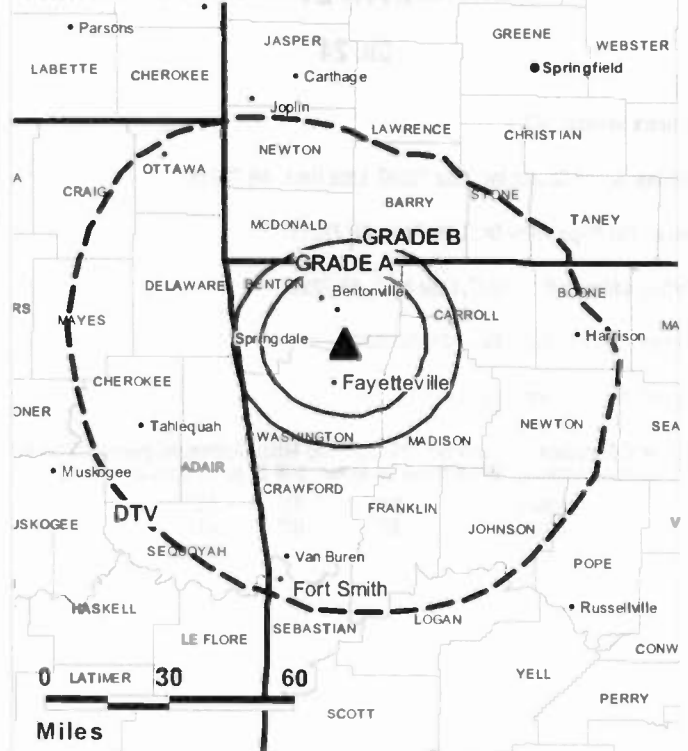
Allen Foliart, Local Sales Manager.

Rob Heverling, News Director.

Mike Cleveland, Chief Engineer.

Steve Helmuth, Business Manager.

KNWA-TV BPCT-920625KE GRANTED: 9/12/92



© 2005 Warren Communications News

Verlene Tadlock, Program Director.

Highest 30 Sec. Rate: \$1200.

City of License: Rogers.

Station DMA: Fort Smith-Fayetteville-Springdale-Rogers, AR. **Rank:** 107.

Circulation © 2004 Nielsen. Coverage based on Nielsen study.

GrandTotal	Cable TV Households	Non-cable TV Households	Total TV Households
Estimated Station Totals *	90,930	47,130	138,060
Average Weekly Circulation (2004)	58,364	10,929	69,293
Average Daily Circulation (2004)			31,595
Station DMA Total	Cable TV Households	Non-cable TV Households	Total TV Households
Estimated Station Totals *	89,950	41,820	131,770
Average Weekly Circulation (2004)	58,216	10,446	68,662
Average Daily Circulation (2004)			31,475
Other DMA Total	Cable TV Households	Non-cable TV Households	Total TV Households
Estimated Station Totals *	980	5,310	6,290
Average Weekly Circulation (2004)	148	483	631
Average Daily Circulation (2004)			120

*Estimated station totals are sums of the Nielsen TV and Cable TV household estimates for each county in which the station registers viewing of more than 5% as per the Nielsen Survey Methods.

KSBN-TV
Ch. 57

Network Service: IND.

Licensee: Total Life Community Educational Foundation, 3556 Liberty Ave., Springdale, AR 72762.

Studio: 3556 Liberty Ave., Springdale, AR 72762.

Mailing Address: Box 6968, Springdale, AR 72766.

Phone: 479-361-2900; 888-777-9392. Fax: 479-361-2323.

E-mail: rdollnsky@safetv.org

Web Site: <http://www.safetv.org>

Technical Facilities: Channel No. 57 (728-734 MHz). Authorized power: 182-kw max. visual. Antenna: 322-ft above av. terrain, 262-ft. above ground, 1552-ft. above sea level.

Latitude	36°	11'	07"
Longitude	94°	17'	49"

Digital Facilities: Channel No. 39 (320-626 MHz). Power: 316-kw max. visual. Antenna: 374-ft above av. terrain, 315-ft. above ground, 1605-ft. above sea level.

Latitude	36°	11'	07"
Longitude	94°	17'	49"

FCC Digital File Number: BPCDT-19991005ABG. Granted: July 02, 2002.

Note: Latitude and longitude coordinates shown are based on the North American Datum of 1927 (NAD 27) as currently required by the Mass Media Bureau of the FCC.

Ownership: Total Life Community Educational Foundation (Group Owner).

Began Operation: December 11, 1995.

Represented (legal): Hardy & Carey LLP.

Represented (engineering): E. Harold Munn Jr. & Associates Inc.

Personnel:

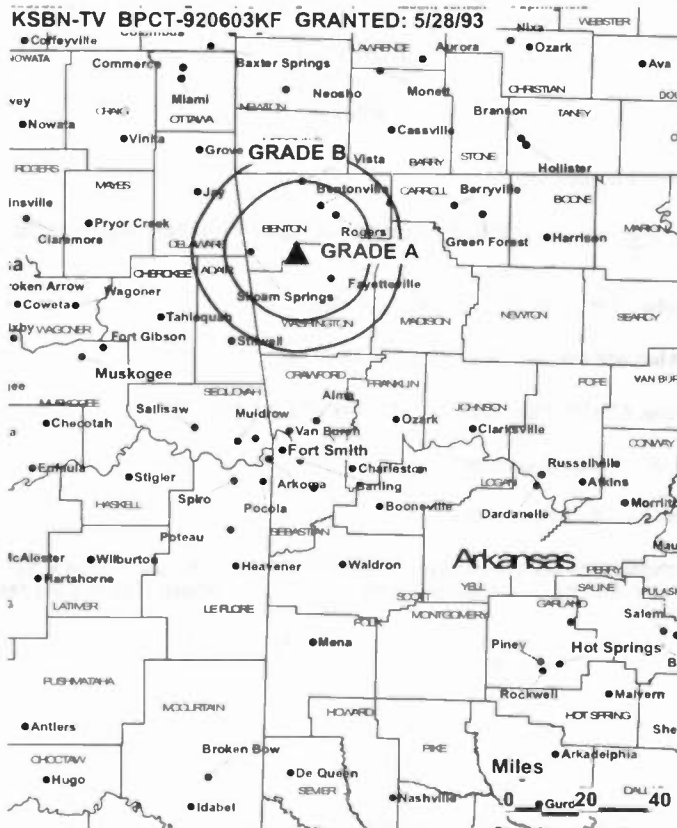
Carlos Pardeiro, President & General Manager.

David Farriester, Production Manager.

Dick Shadduck, Community Relations Director.

Vicki Straeten, Sales Manager.

Rudy Dolinsky, Chief Engineer.



© 2005 Warren Communications News

Harold Harris, Business Manager.

Vicki Coleman, Program & Traffic Manager.

Rates: On request.

City of License: Springdale.

Station DMA: Fort Smith-Fayetteville-Springdale-Rogers, AR. Rank: 107.

Nielsen Data: Not available.

KSBN-DT

Ch. 39

Network Service: IND.

Grantee: Total Life Community Educational Foundation, 3556 Liberty Ave., Springdale, AR 72762.

Studio: 3556 Liberty Ave., Springdale, AR 72762.

Mailing Address: Box 6968, Springdale, AR 72766.

Phone: 479-361-2900; 888-777-9392. **Fax:** 479-361-2323.

E-mail: rdolinsky@safetv.org

Web Site: <http://www.safetv.org>

Technical Facilities: Channel No. 39 (320-626 MHz). Authorized power: 316-kw max. visual. Antenna: 374-ft above av. terrain, 315-ft. above ground, 1605-ft. above sea level.

Latitude	36°	11'	07"
Longitude	94°	17'	49"

Note: Latitude and longitude coordinates shown are based on the North American Datum of 1927 (NAD 27) as currently required by the Mass Media Bureau of the FCC.

Ownership: Total Life Community Educational Foundation (Group Owner).

Began Operation: Station operating under Special Temporary Authority; no on-air date

Personnel:

Carlos Padelro, President & General Manager.

David Farriester, Production Manager.

Dick Shaddock, Community Relations Director.

Vicki Straeten, Sales Manager.

Rudy Dolinsky, Chief Engineer.

Harold Harris, Business Manager.

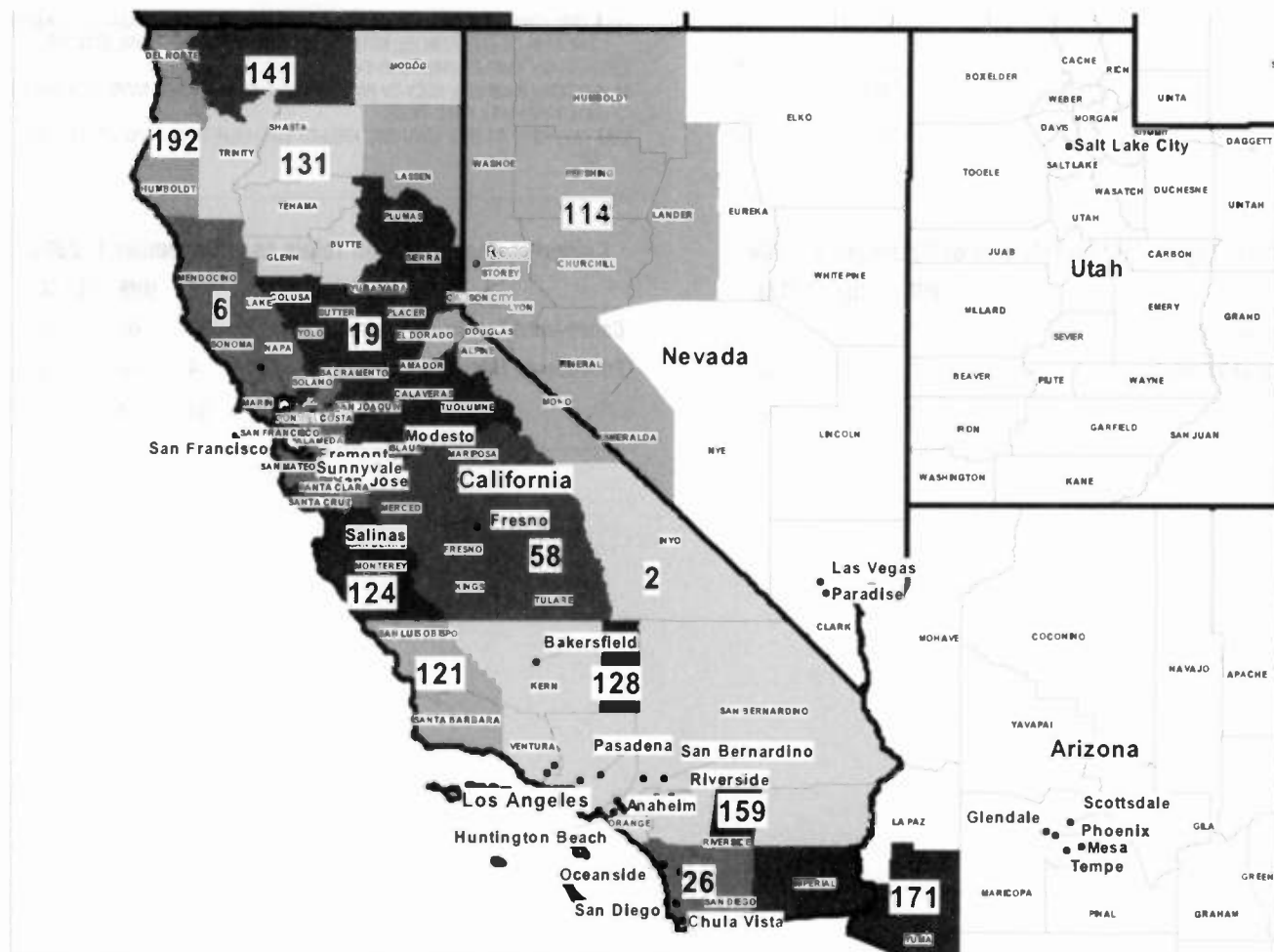
Vicki Coleman, Program & Traffic Manager.

Rates: On request.

City of License: Springdale.

Station DMA: Fort Smith-Fayetteville-Springdale-Rogers, AR. **Rank:** 107.

Nielsen Data: Not available.



© 2005 Warren Communications News

MARKET	NIelsen DMA TV HOUSEHOLDS	RANK	MARKET AREA COMMERCIAL STATIONS
Los Angeles, CA	5,431,140	2	KABC-DT (53); KABC-TV (7); KAZA-TV (54); KCAL-DT (43); KCAL-TV (9); KCBS-DT (60); KCBS-TV (2); KCOP-DT (66); KCOP (13); KDOC-TV (56); KFTR-TV (46); KHIZ (64); KJLA-DT (49); KJLA (57); KMEX-DT (35); KMEX-TV (34); KNBC-DT (36); KNBC (4); KPXN (30); KRCA-DT (68); KRCA (62); KSCI-DT (61); KSCI (18); KTBN-TV (40); KTLA-DT (31); KTLA-TV (5); KTTV-DT (65); KTTV (11); KVEA-DT (39); KVEA (52); KVMD-DT (23); KWHY-DT (42); KWHY-TV (22); KXLA-DT (51); KXLA (44)
San Francisco-Oakland-San Jose, CA	2,359,870	6	KBHK-DT (45); KBHK-TV (44); KBWB-DT (19); KBWB (20); KCNS-DT (39); KCNS (38); KDTV-DT (51); KDTV (14); KFSS-DT (34); KFSS-TV (66); KFTY-DT (54); KFTY (50); KGO-DT (24); KGO-TV (7); KICU-DT (52); KICU-TV (36); KKPX-DT (41); KKPX (65); KNTV-DT (12); KNTV (11); KPIX-DT (29); KPIX-TV (5); KRON-DT (57); KRON-TV (4); KSTS-DT (49); KSTS (48); KTLN-DT (47); KTLN-TV (68); KTNC-DT (63); KTNC-TV (42); KTSF-DT (27); KTSF (26); KTVU-DT (56); KTVU (2); KUNO-DT (15); KUNO-TV (8)
Sacramento-Stockton-Modesto, CA	1,315,030	19	KCRA-DT (35); KCRA-TV (3); KMAX-DT (21); KMAX-TV (31); KOVR-DT (25); KOVR (13); KQCA-DT (46); KQCA (58); KSPX (29); KTFK-DT (62); KTFK-TV (64); KTXL-DT (55); KTXL (40); KUVS-DT (18); KUVS-TV (19); KXTV-DT (61); KXTV (10)
San Diego, CA	1,025,730	26	KFMB-DT (55); KFMB-TV (8); KGTV-DT (25); KGTV (10); KNSD-DT (40); KNSD (39); KSWB-DT (19); KSWB-TV (69); KUSI-DT (18); KUSI-TV (51); XETV (6); XEWT-TV (12); XHAS (33)
Fresno-Visalia, CA	527,770	58	KAIL-DT (7); KAIL (53); KFRE-DT (36); KFRE-TV (59); KFSN-DT (9); KFSN-TV (30); KFTV-DT (20); KFTV (21); KGMC-DT (44); KGMC (43); KGPB-DT (14); KGPB (47); KMPH-DT (28); KMPH (26); KNSD (51); KSEE-DT (16); KSEE (24); KTFE-DT (48); KTFE-TV (61)
Reno, NV	246,700	114	KAME-DT (22); KAME-TV (21); KOLO-DT (23); KOLO-TV (8); KREN-DT (26); KREN-TV (27); KRNV-DT (7); KRNV (4); KRXI-DT (44); KRXI-TV (11); KTVN-DT (13); KTVN (2); KWNV (7)
Santa Barbara-Santa Maria-San Luis Obispo, CA	224,710	121	KBEH (63); KCOY-DT (19); KCOY-TV (12); KEYT-TV (3); KPMR-DT (21); KPMR (38); KSBY-DT (15); KSBY (6); KTAS-DT (34); KTAS (33)
Monterey-Salinas, CA	218,450	124	KCBA-DT (13); KCBA (35); KION-DT (32); KION-TV (46); KSWB (8); KSMS-TV (67)
Bakersfield, CA	194,180	128	KBAK-DT (33); KBAK-TV (29); KERO-DT (10); KERO-TV (23); KGET-DT (25); KGET (17); KUVI-DT (55); KUVI-TV (45)
Chico-Redding, CA	189,310	131	KCVU-DT (20); KCVU (30); KHSL-TV (12); KNVN (24); KRCR-DT (34); KRCR-TV (7)

(Continued on next page)

California

Medford-Klamath Falls, OR	162,260	141
Palm Springs, CA	135,190	159
Yuma, AZ-El Centro, CA	99,490	171
Eureka, CA	58,380	192

KBLN (30); KDKF-DT (29); KDKF (31); KDRV-DT (38); KDRV (12); KMVU-DT (27); KMVU (26); KOB-DT (31); KOB (5); KOTI-DT (13); KOTI (2); KTVL-DT (35); KTVL (10); KESQ-TV (42); KMIR-DT (46); KMIR-TV (36); KAJB-DT (50); KAJB (54); KECY-TV (9); KSWT-DT (16); KSWT (13); KVEE (7); KYMA-DT (41); KYMA (11); XHBC-TV (3); KAEF (23); KBVU-DT (28); KBVU (29); KIEM-DT (16); KIEM-TV (3); KVIQ-DT (17); KVIQ (6)

California *Digital* Station Totals as of December 1, 2004

	VHF	UHF	TOTAL
Commercial Television	6	67	73
Educational Television	1	11	12
	7	78	85

California Analog Station Totals as of December 1, 2004

	VHF	UHF	TOTAL
Commercial Television	30	62	92
Educational Television	4	12	16
	34	74	108

KDOC-TV

Ch. 56

Network Service: IND.

Licensee: Golden Orange Broadcasting Co. Inc., 18021 Cowan, Irvine, CA 92614-6023.

Studio: 18021 Cowan, Irvine, CA 92614-6023.

Mailing Address: 18021 Cowan, Irvine, CA 92614-6023.

Phone: 949-442-9800. **Fax:** 949-261-5956.

E-mail: jdavis@kdoctv.net

Web Site: http://www.kdoctv.net

Technical Facilities: Channel No. 56 (722-728 MHz). Authorized power: 2340-kw max. visual, aural. Antenna: 3113-ft above av. terrain, 322-ft. above ground, 6030-ft. above sea level.

Latitude 34° 11' 14"
Longitude 117° 42' 01"

Holds CP for change to 2450-kw visual, 3041-ft above av. terrain, 249-ft. above ground, 5958-ft. above sea level; lat. 34° 13' 36", long. 118° 003' 58", BMPCT-20040128AHX.

Transmitter: Sunset Rldge, 5-mi. NE of Claremont.

Digital Facilities: Channel No. 32 (578-584 MHz). Power: 1000-kw max. visual. Antenna: 3077-ft above av. terrain, 285-ft. above ground, 5994-ft. above sea level.

Latitude 34° 13' 35"
Longitude 118° 03' 58"

FCC Digital File Number: BMPCDT-20000427ABH. Granted: October 22, 2002.

Note: Latitude and longitude coordinates shown are based on the North American Datum of 1927 (NAD 27) as currently required by the Mass Media Bureau of the FCC.

Multichannel TV Sound: Stereo only.

Satellite Earth Stations: Transmitter Harris; M/A-Corn, 3.7-meter C-band; AFC, 3.7-meter Ku-band; DH Satellite, 4.2-meter.

News Service: CNN Newsource.

Ownership: Golden Orange Broadcasting Co. Inc. (Group Owner).

Began Operation: October 1, 1982.

Represented (legal): Cohn & Marks.

Personnel:

Michelle Merker, Public Affairs Manager.

Paula Corso, Traffic Manager.

Tom Jimenez, General Sales Manager.

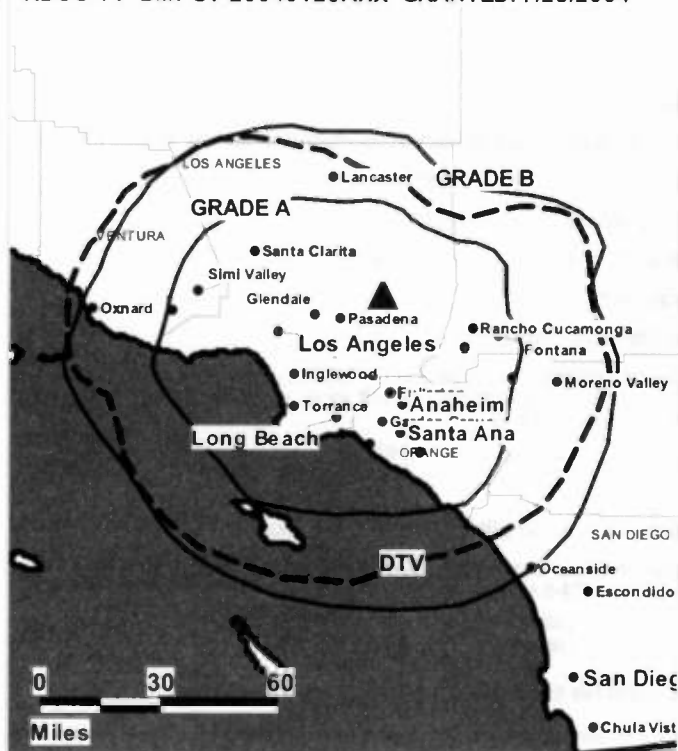
Dale Foshee, Local Sales Manager.

John Davis, General Manager.

Calvin Brack, Chief Executive Officer.

Roger W. Knipp, Engineering Director.

KDOC-TV BMPCT-20040128AHX GRANTED: 7/23/2004



© 2005 Warren Communications News

Carol McConnell, Business Manager.

John Atkinson, Programming & Production Director.

Rates: On request.

City of License: Anaheim. **Station DMA:** Los Angeles, CA. **Rank:** 2.

Circulation © 2004 Nielsen. Coverage based on Nielsen study.

GrandTotal	Cable TV Households	Non-cable TV Households	Total TV Households
Estimated Station Totals *	1,170,110	1,627,650	2,797,760
Average Weekly Circulation (2004)	77,001	90,819	167,820
Average Daily Circulation (2004)			40,570
Station OMA Total	Cable TV Households	Non-cable TV Households	Total TV Households
Estimated Station Totals *	1,170,110	1,627,650	2,797,760
Average Weekly Circulation (2004)	77,001	90,819	167,820
Average Daily Circulation (2004)			40,570

*Estimated station totals are sums of the Nielsen TV and Cable TV household estimates for each county in which the station registers viewing of more than 5% as per the Nielsen Survey Methods.

KAEF
Ch. 23

Network Service: ABC.

Licensee: BlueStone License Holdings Inc., 8802 Shannon Way, Wichita, KS 67206.

Studio: 540 E St., Eureka, CA 95501.

Mailing Address: 540 E St., Eureka, CA 95501.

Phone: 707-444-2323. **Fax:** 707-445-9451.

E-mail: kaefTV@kaef.com

Web Site: http://www.kaef.com

Technical Facilities: Channel No. 23 (524-530 MHz). Authorized power: 141-kw max. visual, 14-kw aural. Antenna: 1636-ft above av. terrain, 279-ft. above ground, 2890-ft. above sea level.

Latitude 40° 43' 36"
Longitude 123° 58' 18"

Transmitter: 1733 Barry Ridge, 11-mi. ESE of Eureka.

Digital Facilities: Channel No. 22 (518-524 MHz). Power: 15.4-kw max. visual. Antenna: 1634-ft above av. terrain, 243-ft. above ground.

Latitude 40° 43' 36"
Longitude 123° 58' 18"

FCC Digital File Number: BPCDT-19991028AEY. Granted: March 10, 2000.

Note: Latitude and longitude coordinates shown are based on the North American Datum of 1927 (NAD 27) as currently required by the Mass Media Bureau of the FCC.

Ownership: BlueStone TV Holdings Inc. (Group Owner).

Began Operation: August 1, 1987. Left air April 30, 1989. Sale to California-Oregon Broadcasting Inc. by The Mad River Broadcasting Co. Inc. approved by FCC August 4, 1989. Resumed operation October 1989. Sale to Lamco Communications Inc. by California-Oregon Broadcasting Inc. approved by FCC May 26, 1995 (Television Digest, Vol. 35:7). Sale to present owner by Lamco Communications Inc. approved by FCC April 29, 2004.

Represented (sales): Petry Television Inc.

Represented (legal): Hogan & Hartson LLP.

Personnel:

Jeffrey Smoller, Station Manager & Local Sales Manager.

Juanita Ramos, Promotion Director.

Kim Lewis, Traffic Manager.

Dennis Siewert, General Sales Manager.

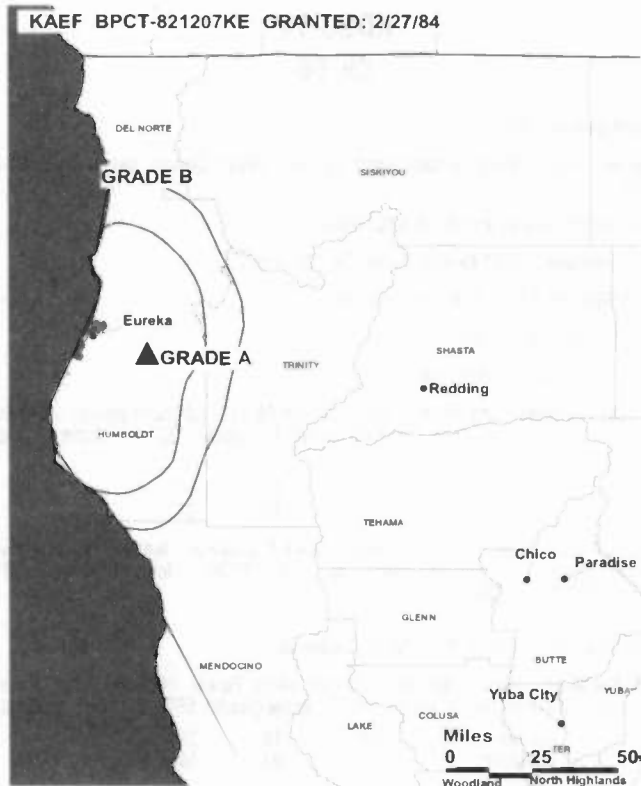
Robert Wise, Vice President & General Manager.

Gary Gunter, News Director.

Jeff Knott, Chief Engineer.

Debra Beaver, Business Manager.

Debbie Burke, Program Director.



© 2005 Warren Communications News

Rates: On request.

City of License: Arcata. **Station DMA:** Eureka, CA. **Rank:** 192.

Circulation © 2004 Nielsen. Coverage based on Nielsen study.

GrandTotal	Cable TV Households	Non-cable TV Households	Total TV Households
Estimated Station Totals *	45,860	17,140	63,000
Average Weekly Circulation (2004)	20,778	3,452	24,230
Average Daily Circulation (2004)			8,246
Station DMA Total	Cable TV Households	Non-cable TV Households	Total TV Households
Estimated Station Totals *	40,380	17,140	57,520
Average Weekly Circulation (2004)	20,301	3,452	23,753
Average Daily Circulation (2004)			8,158
Other DMA Total	Cable TV Households	Non-cable TV Households	Total TV Households
Estimated Station Totals *	5,480	0	5,480
Average Weekly Circulation (2004)	477	0	477
Average Daily Circulation (2004)			88

*Estimated station totals are sums of the Nielsen TV and Cable TV household estimates for each county in which the station registers viewing of more than 5% as per the Nielsen Survey Methods.

KAZA-TV
Ch. 54

Network Service: IND.

Licensee: Pappas Southern California License LLC, 500 S. Chinowth Rd., Visalia, CA 93277.

Studio: 230 N. Maryland Ave., Glendale, CA 91206.

Mailing Address: 230 N. Maryland Ave., Glendale, CA 91206.

Phone: 818-241-5400. Fax: 818-241-5498.

E-mail: aqc@tvazteca.com.mx

Web Site: http://www.tvazteca.com

Technical Facilities: Channel No. 54 (710-716 MHz). Authorized power: 5000-kw max. visual, 500-kw aural. Antenna: 1222-ft above av. terrain, 107-ft. above ground, 1687-ft. above sea level.

Latitude 33° 21' 00"
Longitude 118° 21' 05"

Holds CP for change to 2290-kw max. visual, 3159-ft above av. terrain, 371-ft. above ground, 6079-ft. above sea level; lat. 34° 13' 35", long. 118° 03' 58", BMPCT-20010724AAM.

Transmitter: Atop Dakin Peak, Avalon.

Digital Facilities: Channel No. 54 (710-716 MHz). Power: 500-kw max. visual. Antenna: 3153-ft above av. terrain, 351-ft. above ground.

Latitude 34° 13' 37"
Longitude 118° 003' 58"

FCC Digital File Number: BPCDT-19991101ADY. Granted: July 28, 2004.

Note: Latitude and longitude coordinates shown are based on the North American Datum of 1927 (NAD 27) as currently required by the Mass Media Bureau of the FCC.

Ownership: Pappas Telecasting Companies (Group Owner).

Began Operation: January 9, 2001.

Represented (legal): Arter & Hadden LLP.

Represented (engineering): Robert L. Purcell Associates Inc.

Personnel:

Eduardo Urbiola, General Manager.

Guillermo Reynel, Sales Manager.

Alberto Ezquerno, Sales Manager.

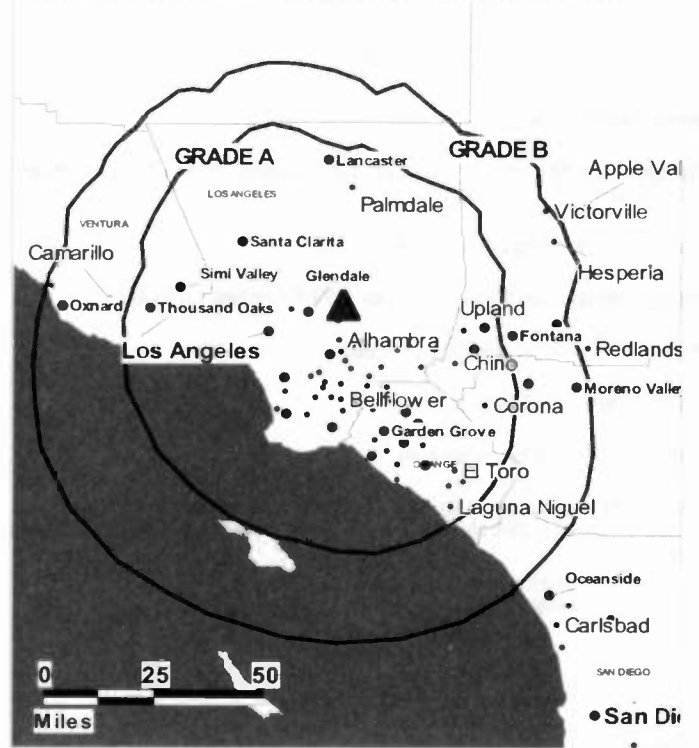
Oscar Salcedo, News Director.

Juan Ortega, Chief Engineer.

Hugo Enciso, Business Manager.

Ramon Delgado, Program & Production Manager.

KAZA-TV BMPCT-20010724AAM GRANTED: 4/2/2002



© 2005 Warren Communications News

Ana Alamar, Promotion Director.

Yolanda Williamson, Traffic Manager.

City of License: Avalon. Station DMA: Los Angeles, CA. Rank: 2.

Circulation © 2004 Nielsen. Coverage based on Nielsen study.

Grand Total	Cable TV Households	Non-cable TV Households	Total TV Households
Estimated Station Totals *	0	1,627,650	1,627,650
Average Weekly Circulation (2004)	0	126,951	126,951
Average Daily Circulation (2004)			27,346

Station DMA Total	Cable TV Households	Non-cable TV Households	Total TV Households
Estimated Station Totals *	0	1,627,650	1,627,650
Average Weekly Circulation (2004)	0	126,951	126,951
Average Daily Circulation (2004)			27,346

*Estimated station totals are sums of the Nielsen TV and Cable TV household estimates for each county in which the station registers viewing of more than 5% as per the Nielsen Survey Methods.

KBAK-DT

Ch. 33

Network Service: CBS.

Grantee: Westwind Communications LLC, 1901 Westwind Dr., Box 2929, Bakersfield, CA 93303.

Studio: 1901 Westwind Dr., Bakersfield, CA 93301.

Mailing Address: 1901 Westwind Dr., Box 2929, Bakersfield, CA 93303.

Phone: 661-327-7955. **Fax:** 661-327-5603.

E-mail: renapopp@CBS-29.com

Web Site: <http://kbak.bakersfield.com>

Technical Facilities: Channel No. 33 (584-590 MHz). Authorized power: 110-kw max. visual. Antenna: 3701-ft above av. terrain, 141-ft. above ground, 7687-ft. above sea level.

Latitude	35°	27'	11"
Longitude	118°	35'	25"

Note: Latitude and longitude coordinates shown are based on the North American Datum of 1927 (NAD 27) as currently required by the Mass Media Bureau of the FCC.

Ownership: Westwind Communications LLC (Group Owner).

Began Operation: Station operating under Special Temporary Authority; no on-air date.

Represented (sales): Continental Television Sales.

Personnel:

Wayne W. Lansche, President & General Manager.

Phil Dunton, Chief Engineer.

Rena Popp, News Director.

Patti Leveque, Business Manager.

Glenn Chrichley, Local Sales Manager.

Don Martin, Promotions Director.

Janice Curliss, Traffic Manager.

Rates: On request.

City of License: Bakersfield. **Station DMA:** Bakersfield, CA. **Rank:** 128.

Nielsen Data: Not available.

KBAK-TV
Ch. 29

Network Service: CBS.

Licensee: Westwind Communications LLC, 980 N. Michigan Ave., Suite 1200, Chicago, IL 60611.

Studio: 1901 Westwind Dr., Bakersfield, CA 93301.

Mailing Address: Box 2929, Bakersfield, CA 93303.

Phone: 661-327-7955. **Fax:** 661-327-5603.

E-mail: renapopp@cbs-29.com

Web Site: http://kbak.bakersfield.com

Technical Facilities: Channel No. 29 (560-566 MHz). Authorized power: 1700-kw max. & 77.6-kw horizontal visual, 340-kw & 15.5-kw horizontal aural. Antenna: 3730-ft above av. terrain, 230-ft. above ground, 7775-ft. above sea level.

Latitude 35° 27' 11"
Longitude 118° 35' 25"

Transmitter: Breckenridge Mountain, 24-mi. ENE of Bakersfield.

Digital Facilities: Channel No. 33 (584-590 MHz). Power: 110-kw max. visual. Antenna: 3701-ft above av. terrain, 141-ft. above ground, 7687-ft. above sea level.

Latitude 35° 27' 11"
Longitude 118° 35' 25"

FCC Digital File Number: BPCDT-990921AAS. Granted: January 11, 2001.

Note: Latitude and longitude coordinates shown are based on the North American Datum of 1927 (NAD 27) as currently required by the Mass Media Bureau of the FCC.

Satellite Earth Stations: Transmitter RCA; AFC, 3.7-meter Ku-band; Andrew, 4.5-meter C-band; Scientific-Atlanta, 5-meter C-band; Andrew, 7.3-meter C-band; Scientific-Atlanta, M/A-Com, Avantek receivers.

News Service: AP.

Ownership: Westwind Communications LLC (Group Owner).

Began Operation: August 20, 1953. Sale to Reeves Broadcasting Corp. by San Francisco Chronicle approved by FCC October 12, 1960 (Television Digest, Vol. 16:36, 42). Sale to Harriscope Broadcasting Corp. by Reeves Broadcasting approved by FCC May 12, 1964 (Vol. 3:52, 4:18). Sale to Bumham Broadcasting by Harriscope approved by FCC October 2, 1986.

Represented (sales): Continental Television Sales.

Represented (engineering): Hammett & Edison Inc.

Personnel:

Wayne W. Lansche, President & General Manager.

Phil Dunton, Chief Engineer.

Rena Popp, News Director.

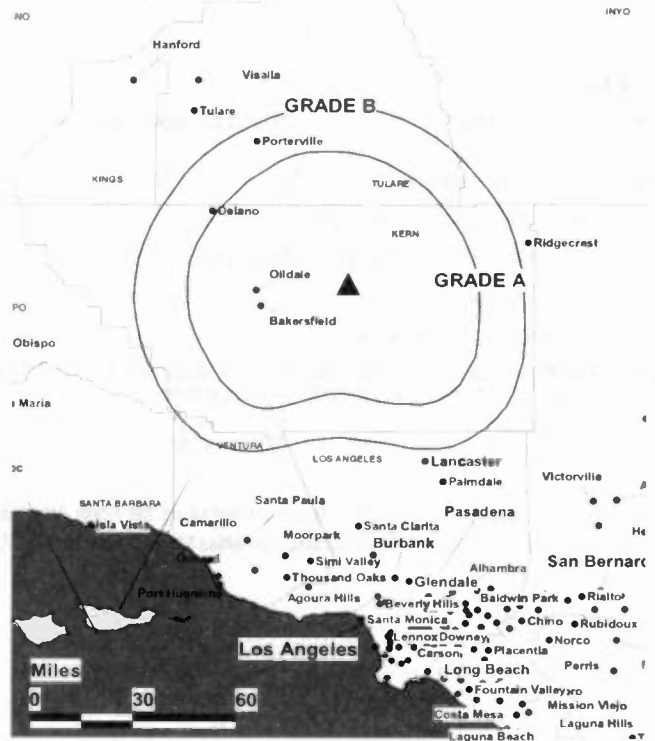
Patti Leveque, Business Manager.

Glenn Chrlnchley, Local Sales Manager.

Don Martin, Promotion Director.

Janice Curliss, Traffic Manager.

KBAK-TV BPCT-4248 GRANTED: 9/23/69
Fresno



© 2005 Warren Communications News

Highest 30 Sec. Rate: \$1800.

City of License: Bakersfield. **Station DMA:** Bakersfield, CA. **Rank:** 128.

Circulation © 2004 Nielsen. Coverage based on Nielsen study.

GrandTotal	Cable TV Households	Non-cable TV Households	Total TV Households
Estimated Station Totals *	173,960	147,310	321,270
Average Weekly Circulation (2004)	81,322	40,228	121,550
Average Daily Circulation (2004)			54,440
Station DMA Total	Cable TV Households	Non-cable TV Households	Total TV Households
Estimated Station Totals *	127,990	61,660	189,650
Average Weekly Circulation (2004)	77,690	25,897	103,587
Average Daily Circulation (2004)			47,981
Other DMA Total	Cable TV Households	Non-cable TV Households	Total TV Households
Estimated Station Totals *	45,970	85,650	131,620
Average Weekly Circulation (2004)	3,632	14,331	17,963
Average Daily Circulation (2004)			6,459

*Estimated station totals are sums of the Nielsen TV and Cable TV household estimates for each county in which the station registers viewing of more than 5% as per the Nielsen Survey Methods.

KERO-DT
Ch. 10

Network Service: ABC.

Grantee: McGraw-Hill Broadcasting Co. Inc., 321 21st St., Bakersfield, CA 93301-4120.

Studio: 321 21st St., Bakersfield, CA 93301-4120.

Mailing Address: 321 21st St., Bakersfield, CA 93301-4120.

Phone: 661-637-2323; 661-637-2300. **Fax:** 661-327-0220.

E-mail: cjahelka@kero.com

Web Site: <http://www.thebakersfieldchannel.com>

Technical Facilities: Channel No. 10 (192-198 MHz). Authorized power: 4.6-kw visual. Antenna: 3547-ft above av. terrain, 36-ft. above ground.

Latitude	35°	27'	13.4"
Longitude	118°	35'	37.5"

Note: Latitude and longitude coordinates shown are based on the North American Datum of 1927 (NAD 27) as currently required by the Mass Media Bureau of the FCC.

Ownership: McGraw-Hill Broadcasting Co. Inc. (Group Owner).

Began Operation: May 1, 2002. High Definition.

Represented (sales):

Personnel:

Craig Jahelka, General Manager.

Steve Taylor, Production Manager.

Maxine Cole, Traffic Manager.

Steve McEvoy, General Sales Manager.

Dennis Brostrom, Local Sales Manager.

Todd Karli, News Director.

Thomas M. Wimberly, Chief Engineer.

Roxanne Tillman, Accounting Department.

City of License: Bakersfield. **Station DMA:** Bakersfield, CA. **Rank:** 128.

Nielsen Data: Not available.

KERO-TV

Ch. 23

Network Service: ABC.

Licensee: McGraw-Hill Broadcasting Co. Inc., 321 21st St., Bakersfield, CA 93301.

Studio: 321 21st St., Bakersfield, CA 93301.

Mailing Address: 321 21st St., Bakersfield, CA 93301.

Phone: 661-637-2323; 661-637-2300. **Fax:** 661-327-0220.

E-mail: cjahelka@kero.com

Web Site: http://www.thebakersfieldchannel.com

Technical Facilities: Channel No. 23 (524-530 MHz). Authorized power: 1760-kw max. & 323-kw horizontal visual, 352-kw & 72.4-kw horizontal aural. Antenna: 3700-ft above av. terrain, 183-ft. above ground, 7668-ft. above sea level.

Latitude 35° 27' 14"
Longitude 118° 35' 37"

Transmitter: Breckenridge Mountain, 22-mi. E of Bakersfield.

Digital Facilities: Channel No. 10 (192-198 MHz). Power: 4.6-kw visual. Antenna: 3547-ft above av. terrain, 36-ft. above ground.

Latitude 35° 27' 13.4"
Longitude 118° 35' 37.5"

FCC Digital File Number: BPCDT-19991101AFI. Granted: January 26, 2001.

Note: Latitude and longitude coordinates shown are based on the North American Datum of 1927 (NAD 27) as currently required by the Mass Media Bureau of the FCC.

Satellite Earth Stations: Transmitter Acrodyne; Microdyne, 7-meter C-band; Microdyne, 3.7-meter Ku-band; United Satellite Systems, 5-meter KC-band; Scientific-Atlanta, 7-meter C-band; Scientific-Atlanta, Microdyne, M/A-Com, Drake receivers.

News Service: AP.

Ownership: McGraw-Hill Broadcasting Co. Inc. (Group Owner).

Began Operation: September 26, 1953. Sale to present owner by Time-Life Broadcasting Inc. approved by FCC March 8, 1972 (Television Digest, Vol. 12:10, 11). Sale to Time-Life by Transcontinent Television Corp. approved by FCC February 19, 1964 (Vol. 3: 15, 16, 31, 48). Operated simultaneously on Ch. 10 & 23 from July 1 to September 1, 1963 & thereafter only on Ch. 23. Merger of Marietta Broadcasting Inc. (including KFMB-TV-AM, San Diego) into Transcontinent Television Corp. approved by FCC May 13, 1959 (Vol. 15:7, 12, 20).

Represented (sales): Harrington, Righter & Parsons Inc.

Represented (legal): Koteen & Naftalin LLP.

Personnel:

Steve Taylor, Production Manager.

Craig Jahelka, General Manager.

Maxine Cole, Traffic Manager.

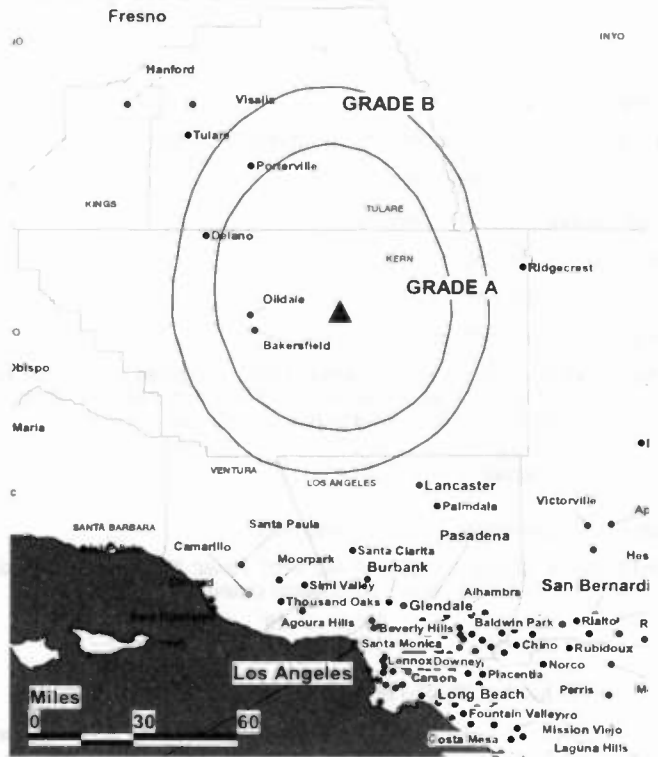
Steve McEvoy, General Sales Manager.

Dennis Brostrom, Local Sales Manager.

Todd Karl, News Director.

Thomas M. Wimberly, Chief Engineer.

KERO-TV BMPCT-3748 GRANTED: 3/16/56



© 2005 Warren Communications News

Roxanne Tillman, Accounting Department.

Rates: On request.

City of License: Bakersfield. **Station DMA:** Bakersfield, CA. **Rank:** 128.

Circulation © 2004 Nielsen. Coverage based on Nielsen study.

GrandTotal	Cable TV Households	Non-cable TV Households	Total TV Households
Estimated Station Totals *	173,960	147,310	321,270
Average Weekly Circulation (2004)	76,668	32,552	109,220
Average Daily Circulation (2004)			46,072
Station DMA Total	Cable TV Households	Non-cable TV Households	Total TV Households
Estimated Station Totals *	127,990	61,660	189,650
Average Weekly Circulation (2004)	73,082	23,862	96,944
Average Daily Circulation (2004)			42,482
Other DMA Total	Cable TV Households	Non-cable TV Households	Total TV Households
Estimated Station Totals *	45,970	85,650	131,620
Average Weekly Circulation (2004)	3,586	8,690	12,276
Average Daily Circulation (2004)			3,590

*Estimated station totals are sums of the Nielsen TV and Cable TV household estimates for each county in which the station registers viewing of more than 5% as per the Nielsen Survey Methods.

KGET
Ch. 17

Network Service: NBC.

Licensee: Ackerley Media Group Inc., 2625 S. Memorial Dr., Suite A, Tulsa, OK 74129.

Studio: 2120 L St., Bakersfield, CA 93301.

Mailing Address: 2120 L St., Bakersfield, CA 93301.

Phone: 661-283-1700. **Fax:** 661-283-1855.

E-mail: 17news@kget.com

Web Site: http://www.kget.com

Technical Facilities: Channel No. 17 (488-494 MHz). Authorized power: 5000-kw max. & 398-kw horizontal visual, 500-kw & 39.8-kw horizontal aural. Antenna: 1400-ft above av. terrain, 288-ft. above ground, 3813-ft. above sea level.

Latitude 35° 26' 20"
Longitude 118° 44' 23"

Transmitter: Mount Adelaide, 16-mi. E of Bakersfield.

Digital Facilities: Channel No. 25 (536-542 MHz). Power: 285.1-kw max. visual. Antenna: 1379-ft above av. terrain, 266-ft. above ground.

Latitude 35° 26' 17"
Longitude 118° 44' 22"

FCC Digital File Number: BPCDT-19991101AGB. Granted: January 24, 2001.

Note: Latitude and longitude coordinates shown are based on the North American Datum of 1927 (NAD 27) as currently required by the Mass Media Bureau of the FCC.

Multichannel TV Sound: Stereo only.

Satellite Earth Stations: Transmitter Harris; Harris, 3-meter Ku-band; RCA, 3.7-meter Ku-band; United Satellite Systems, 4.3-meter C-band; Harris, 6-meter Ku-band; ADM, 6.1-meter C-band; United Satellite Systems, Scientific-Atlanta, M/A-Com, Harris receivers.

News Service: AP.

Ownership: Clear Channel Communications Inc. (Group Owner).

Began Operation: November 8, 1959. In stock swap, Clear Channel Broadcasting Inc. acquired The Ackerley Group. FCC approved deal May 29, 2002 (Television Digest, Vol. 41:42, 42:22). Sale to The Ackerley Group by Gillett Broadcasting Co. approved by FCC October 14, 1983. Sale to Gillett by ASI Communications approved by FCC June 20, 1978. Transfer to Atlantic States Industries from Lincoln Dellar approved by FCC September 11, 1969 (Vol. 8:49; 9:37). Previous sale to Lincoln Dellar by group which included Dellar as 41.2% stockholder approved by FCC December 31, 1962.

Represented (sales): Millennium Sales & Marketing.

Represented (legal): Rubin, Winston, Diercks, Harris & Cooke LLP.

Personnel:

Tom Randour, Vice President & General Manager.

Jim Tripeny, Production & Creative Services Manager.

Kathleen McNeil, Community Affairs Director.

Stuart Cockrell, Sales Coordinator.

Teri Riley, General Sales Manager.

Cheryl Rydia, Local Sales Manager.

John Pilius, News Director.

KGET BMPCT-781101KE GRANTED: 12/22/78



© 2005 Warren Communications News

Tom Ballew, Engineering Director.

Silvia Navarre, Controller.

Shirley Sanford, Program Manager.

Highest 30 Sec. Rate: \$2000.

City of License: Bakersfield. **Station DMA:** Bakersfield, CA. **Rank:** 128.

Circulation © 2004 Nielsen. Coverage based on Nielsen study.

GrandTotal	Cable TV Households	Non-cable TV Households	Total TV Households
Estimated Station Totals *	173,960	129,190	303,150
Average Weekly Circulation (2004)	94,855	34,538	129,393
Average Daily Circulation (2004)			68,722
Station DMA Total	Cable TV Households	Non-cable TV Households	Total TV Households
Estimated Station Totals *	127,990	61,660	189,650
Average Weekly Circulation (2004)	92,281	28,055	120,336
Average Daily Circulation (2004)			65,998
Other DMA Total	Cable TV Households	Non-cable TV Households	Total TV Households
Estimated Station Totals *	45,970	67,530	113,500
Average Weekly Circulation (2004)	2,574	6,483	9,057
Average Daily Circulation (2004)			2,724

*Estimated station totals are sums of the Nielsen TV and Cable TV household estimates for each county in which the station registers viewing of more than 5% as per the Nielsen Survey Methods.

KGET-DT

Ch. 25

Network Service: NBC.

Licensee: Ackerley Media Group Inc., 2625 S. Memorial Dr., Suite A, Tulsa, OK 74129.

Studio: 2120 L St., Bakersfield, CA 93301.

Mailing Address: 2120 L St., Bakersfield, CA 93301.

Phone: 661-283-1700. **Fax:** 661-283-1855.

E-mail: 17news@kget.com

Web Site: <http://www.kget.com>

Technical Facilities: Channel No. 25 (536-542 MHz). Authorized power: 285.1-kw max. visual. Antenna: 1379-ft above av. terrain, 266-ft. above ground.

Latitude	35°	26'	17"
Longitude	118°	44'	22"

Note: Latitude and longitude coordinates shown are based on the North American Datum of 1927 (NAD 27) as currently required by the Mass Media Bureau of the FCC.

Ownership: Clear Channel Communications Inc. (Group Owner).

Began Operation: Station operating; no on-air date.

Represented (sales): Millennium Sales & Marketing.

Represented (legal): Rubin, Winston, Diercks, Harris & Cooke LLP.

Personnel:

Tom Randour, Vice President & General Manager.

Jim Tripeny, Production & Creative Services Manager.

Kathleen McNeil, Community Affairs Director.

Stuart Cockrell, Sales Coordinator.

Teri Riley, General Sales Manager.

Cheryl Rydia, Local Sales Manager.

John Piliros, News Director.

Tom Ballew, Engineering Director.

Silvia Navarre, Controller.

Shirley Sanford, Program Manager.

City of License: Bakersfield. **Station DMA:** Bakersfield, CA. **Rank:** 128.

Nielsen Data: Not available.

KUVI-DT

Ch. 55

Network Service: UNV.

Licensee: KUVI License Partnership GP, 3233 Sillect Ave., Bakersfield, CA 93308.

Studio: 5801 Truxton Ave., Bakersfield, CA 93309.

Mailing Address: 5801 Truxton Ave., Bakersfield, CA 93309.

Phone: 661-324-0045. **Fax:** 661-334-2691.

E-mail: tford45@univision.net

Web Site: <http://www.kuvi45.com>

Technical Facilities: Channel No. 55 (716-722 MHz). Authorized power: 200-kw max. visual. Antenna: 1270-ft above av. terrain, 86-ft. above ground, 3609-ft. above sea level.

Latitude	35°	26'	20"
Longitude	118°	44'	24"

Note: Latitude and longitude coordinates shown are based on the North American Datum of 1927 (NAD 27) as currently required by the Mass Media Bureau of the FCC.

Ownership: Univision Communications Inc. (Group Owner).

Began Operation: August 12, 2002. Standard Definition.

Represented (sales): Millennium Sales & Marketing.

Represented (legal): Shaw Pittman.

Personnel:

Chuck Sukit, Production Director.

Clerinda Briones, Traffic Manager.

Teresa A. Ford, Station Manager.

Rich Schwartz, General Sales Manager.

Maritere Alvarez-Jackson, Local Sales Manager.

Denise Snanoudj, National Sales Manager.

Ken Richter, Chief Engineer.

Doug Gates, Business Manager.

City of License: Bakersfield. **Station DMA:** Bakersfield, CA. **Rank:** 128.

Nielsen Data: Not available.

KUVI-TV
(formerly KUVI)
Ch. 45

Network Service: UNV.

Licensee: KUVI License Partnership GP, 1999 Avenue of the Stars, Suite 3050, Los Angeles, CA 90067.

Studio: 5801 Truxtun Ave., Bakersfield, CA 93309.

Mailing Address: 5801 Truxtun Ave., Bakersfield, CA 93309.

Phone: 661-324-0045. **Fax:** 661-334-2691.

E-mail: tford45@unlvision.net

Web Site: http://www.kuvi45.com

Technical Facilities: Channel No. 45 (656-662 MHz). Authorized power: 5000-kw max. visual, 500-kw aural. Antenna: 1325-ft above av. terrain, 144-ft. above ground, 3665-ft. above sea level.

Latitude 35° 26' 20"
Longitude 118° 44' 24"

Transmitter: Mount Adelaide, approx. 15-mi. ENE of Bakersfield.

Digital Facilities: Channel No. 55 (716-722 MHz). Power: 200-kw max. visual. Antenna: 1270-ft above av. terrain, 86-ft. above ground, 3609-ft. above sea level.

Latitude 35° 26' 20"
Longitude 118° 44' 24"

FCC Digital File Number: BPCDT-19991028AEU. Granted: May 03, 2002.

Note: Latitude and longitude coordinates shown are based on the North American Datum of 1927 (NAD 27) as currently required by the Mass Media Bureau of the FCC.

Multichannel TV Sound: Stereo only.

Satellite Earth Station: Transmitter Harris; Scientific-Atlanta, C-band.

Ownership: Univision Communications Inc. (Group Owner).

Began Operation: December 1, 1988. Sale to Buck Owens Production Co. Inc. by Dorothy J. Owens approved by FCC August 27, 1990 (Television Digest, Vol. 30:37). Sale to present owner by Buck Owens Production Co. Inc. approved by FCC September 5, 1997 (Vol. 37:37).

Represented (sales): Millennium Sales & Marketing.

Represented (legal): Shaw Pittman.

Personnel:

Chuck Sukit, Production Director.

Clerinda Briones, Traffic Manager.

Teresa A. Ford, Station Manager.

Rich Schwartz, General Sales Manager.

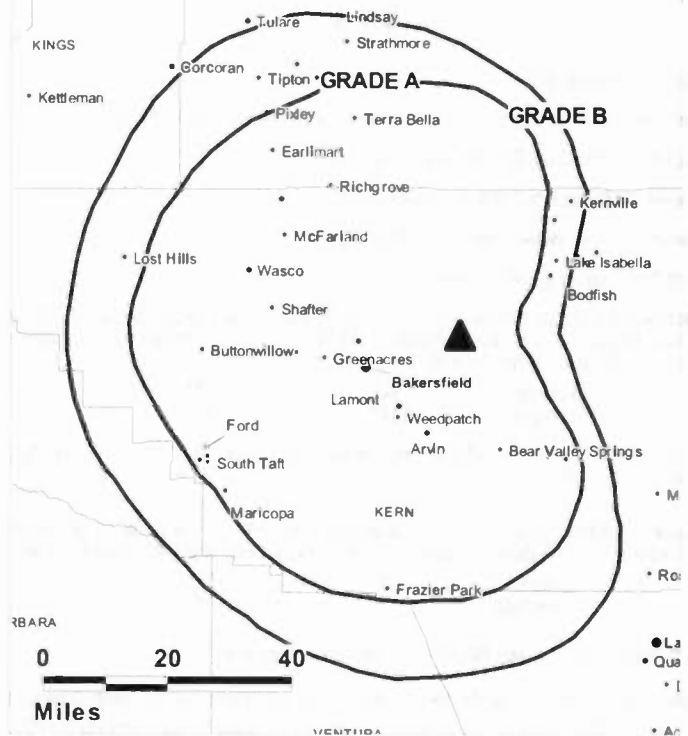
Maritere Alvarez-Jackson, Local Sales Manager.

Denise Shanoudj, National Sales Manager.

Ken Richter, Chief Engineer.

Doug Gates, Business Manager.

KUVI-TV BMPCT-880106KH GRANTED: 6/8/88



Rates: On request.

City of License: Bakersfield. **Station DMA:** Bakersfield, CA. **Rank:** 128.

Circulation © 2004 Nielsen. Coverage based on Nielsen study.

GrandTotal	Cable TV Households	Non-cable TV Households	Total TV Households
Estimated Station Totals *	127,990	147,310	275,300
Average Weekly Circulation (2004)	40,189	25,907	66,096
Average Daily Circulation (2004)			22,664
Station DMA Total	Cable TV Households	Non-cable TV Households	Total TV Households
Estimated Station Totals *	127,990	61,660	189,650
Average Weekly Circulation (2004)	40,189	18,498	58,687
Average Daily Circulation (2004)			21,051
Other DMA Total	Cable TV Households	Non-cable TV Households	Total TV Households
Estimated Station Totals *	0	85,650	85,650
Average Weekly Circulation (2004)	0	7,409	7,409
Average Daily Circulation (2004)			1,613

*Estimated station totals are sums of the Nielsen TV and Cable TV household estimates for each county in which the station registers viewing of more than 5% as per the Nielsen Survey Methods.

KHIZ

Ch. 64

Network Service: IND.

Licensee: Sunbelt Television Inc., Box 6464, Victorville, CA 92392-1708.

Studio: 15605 Village Dr., Victorville, CA 92394.

Mailing Address: Box 1468, Victorville, CA 92393.

Phone: 760-241-6464. **Fax:** 760-241-0056.

Web Site: <http://www.khiztv.com>

Technical Facilities: Channel No. 64 (770-776 MHz). Authorized power: 3134-kw max. visual, 627-kw aural. Antenna: 1701-ft above av. terrain, 203-ft. above ground, 4690-ft. above sea level.

Latitude	34°	36'	34"
Longitude	117°	17'	20"

Holds CP for change to 5000-kw max. visual; lat. 34° 36' 38", long. 117° 17' 20", BPCT-980706KJ.

Digital Facilities: Channel No. 44 (650-656 MHz). Power: 1000-kw max. visual. Antenna: 1955-ft above av. terrain, 479-ft. above ground, 4967-ft. above sea level.

Latitude	34°	36'	34"
Longitude	117°	17'	11"

FCC Digital File Number: BPCDT-19991028ACX. (pending).

Note: Latitude and longitude coordinates shown are based on the North American Datum of 1927 (NAD 27) as currently required by the Mass Media Bureau of the FCC.

Satellite Earth Station: Transmitter RCA; Microdyne, 3.6-meter, Microdyne receivers.

Ownership: Sunbelt Television Inc. (Group Owner).

Began Operation: August 15, 1987.

Represented (legal): Dan J. Alpert.

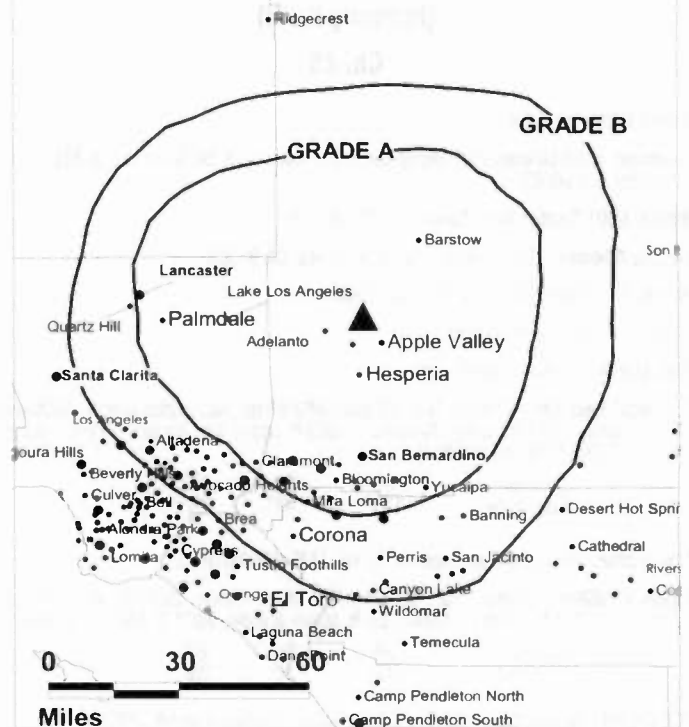
Represented (engineering): Beem Co. Joel Saxberg.

Personnel:

Mike Galgano, General Manager & Promotion Director.

Jett Chang, General & National Sales Manager.

KHIZ BPCT-980706KJ GRANTED: 11/26/99



© 2005 Warren Communications News

Ray Webb, President.

Steve Grimm, Engineering Director.

Stella Montoya, Program & Traffic Manager.

Highest 30 Sec. Rate: \$150.

City of License: Barstow. **Station DMA:** Los Angeles, CA. **Rank:** 2.

Nielsen Data: Not available.

KAJB
Ch. 54

Network Service: TEL.

Grantee: Calipatria Broadcasting Co. LLC, 647 La Canada, La Jolla, CA 92037.

Studio: 1803 N. Imperial Ave., El Centro, CA 92243.

Mailing Address: 1803 N. Imperial Ave., El Centro, CA 92243.

Phone: 760-482-7777. **Fax:** 760-482-0099.

Technical Facilities: Channel No. 54 (710-716 MHz). Authorized power: 5000-kw max. visual. Antenna: 1663-ft above av. terrain, 423-ft. above ground, 2588-ft. above sea level.

Latitude	33°	03'	18"
Longitude	114°	49'	37"

Transmitter: Black Mountain, 5-mi. SE of Hwy. 78 & 40-mi. E of center of Calipatria.

Digital Facilities: Channel No. 50 (686-692 MHz). Power: 185-kw max. visual. Antenna: 1562-ft above av. terrain, 466-ft. above ground.

Latitude	33°	03'	02"
Longitude	114°	49'	38"

FCC Digital File Number: BPCDT-19991101AEM. (pending).

Note: Latitude and longitude coordinates shown are based on the North American Datum of 1927 (NAD 27) as currently required by the Mass Media Bureau of the FCC.

Ownership: Kenneth D. Polin (Group Owner).

Represented (legal): Thompson, Hine & Flory.

Personnel:

Daniel Osuna, General Manager.

Sandy Lopez, Promotion Director.

Ivette Fernandez, Traffic Manager.

Roman Amezcuita, National Sales Manager.

City of License: Calipatria. **Station DMA:** Yuma, AZ-El Centro, CA. **Rank:** 171.

Circulation © 2004 Nielsen. Coverage based on Nielsen study.

GrandTotal	Cable TV Households	Non-cable TV Households	Total TV Households
Estimated Station Totals *	53,660	45,630	99,290
Average Weekly Circulation (2004)	5,224	8,150	13,374
Average Daily Circulation (2004)			6,402

Station DMA Total	Cable TV Households	Non-cable TV Households	Total TV Households
Estimated Station Totals *	53,660	45,630	99,290
Average Weekly Circulation (2004)	5,224	8,150	13,374
Average Daily Circulation (2004)			6,402

*Estimated station totals are sums of the Nielsen TV and Cable TV household estimates for each county in which the station registers viewing of more than 5% as per the Nielsen Survey Methods.

KAJB-DT
Ch. 50

Network Service: TEL.

Licensee: Callpatria Broadcasting Co. LLC, 101 W. Broadway, Suite 1750, San Diego, CA 92101.

Studio: 1803 N. Imperial Ave., El Centro, CA 92243.

Mailing Address: 1803 N. Imperial Ave., El Centro, CA 92243.

Phone: 760-482-7777. **Fax:** 760-482-0099.

Technical Facilities: Channel No. 50 (686-692 MHz). Authorized power: 185-kw max. visual. Antenna: 1562-ft above av. terrain, 466-ft. above ground.

Latitude	33°	03'	02"
Longitude	114°	49'	38"

Note: Latitude and longitude coordinates shown are based on the North American Datum of 1927 (NAD 27) as currently required by the Mass Media Bureau of the FCC.

Ownership: Kenneth D. Polin (Group Owner).

Personnel:

Daniel Osuna, General Manager.

Sendy Lopez, Promotion Director.

Ivette Fernandez, Traffic Manager.

Roman Amezcuita, National Sales Manager.

City of License: Calipatria. **Station DMA:** Yuma, AZ-El Centro, CA. **Rank:** 171.

Nielsen Data: Not available.

KHSL-TV
Ch. 12

Network Service: CBS.

Licensee: Catamount Broadcasting of Chico-Redding Inc., 71 East Ave., Norwalk, CT 06851.

Studios: 900 Dana Dr., Suite B6, Redding, CA 96002; 3460 Silverbell Rd., Chico, CA 95973-0388.

Mailing Address: 3460 Silverbell Rd., Chico, CA 95973-0388.

Phone: 530-342-0141. **Fax:** 530-342-4905.

E-mail: jstall@khsitv.com

Web Site: http://www.khsitv.com

Technical Facilities: Channel No. 12 (204-210 MHz). Authorized power: 316-kw visual, 38-kw aural. Antenna: 1290-ft above av. terrain, 284-ft. above ground, 3779-ft. above sea level.

Latitude 39° 57' 30"
Longitude 121° 42' 48"

Transmitter: Cohasset Rd.

Digital Facilities: Channel No. 43 (644-650 MHz). Power: 129-kw max. visual. Antenna: 1271-ft above av. terrain, 210-ft. above ground.

Latitude 39° 57' 29"
Longitude 121° 42' 49"

FCC Digital File Number: BPCDT-19991014ABP. Granted: December 02, 1999.

Note: Latitude and longitude coordinates shown are based on the North American Datum of 1927 (NAD 27) as currently required by the Mass Media Bureau of the FCC.

Multichannel TV Sound: Stereo only.

Satellite Earth Stations: Transmitter RCA; RCA, 4.8-meter Ku-band; Simulsat, 5-meter C-band; Scientific-Atlanta, 7-meter C-band; Standard Communications, Scientific-Atlanta, Drake receivers.

Ownership: Catamount Broadcast Group (Group Owner).

Began Operation: August 22, 1953.

Represented (sales): Continental Television Sales.

Represented (legal): Haley, Bader & Potts PLC.

Represented (engineering): Hatfield & Dawson.

Personnel:

Morgan Schmidt, Marketing & Promotion Director.

John Stall, General Manager & Production Manager.

Polly Bowers, Traffic Manager.

Evan Santl, Operations Manager.

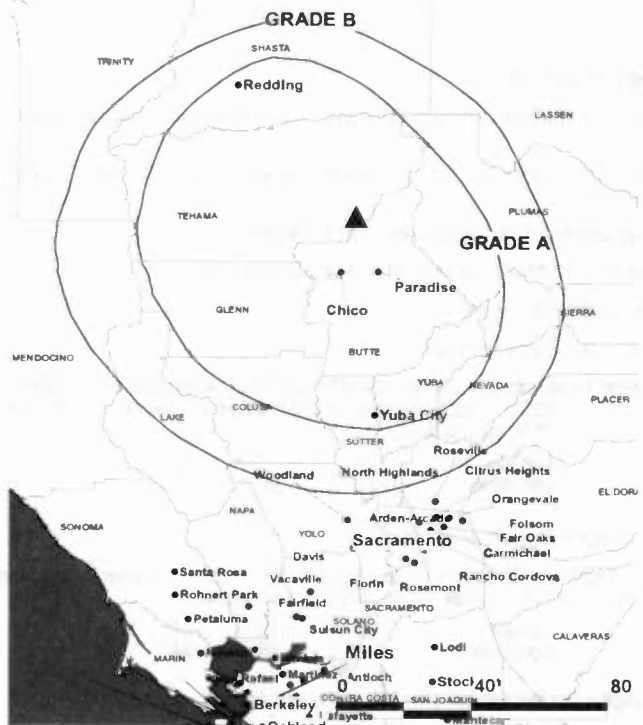
Cher Hanley, National Sales Manager.

Scott Howard, News Director.

Steve Burt, Chief Engineer.

Helen Cheung, Business Manager.

KHSL-TV BMPCT-6764 GRANTED: 5/9/68



© 2005 Warren Communications News

Shannon Bomar, Program Coordinator.

Highest 30 Sec. Rate: \$400.

City of License: Chico. **Station DMA:** Chico-Redding, CA. **Rank:** 131.

Circulation © 2004 Nielsen. Coverage based on Nielsen study.

GrandTotal	Cable TV Households	Non-cable TV Households	Total TV Households
Estimated Station Totals *	120,820	91,070	211,890
Average Weekly Circulation (2004)	72,756	44,220	116,976
Average Daily Circulation (2004)			53,916
Station OMA Total	Cable TV Households	Non-cable TV Households	Total TV Households
Estimated Station Totals *	93,690	91,070	184,760
Average Weekly Circulation (2004)	66,035	44,220	110,255
Average Daily Circulation (2004)			52,765
Other OMA Total	Cable TV Households	Non-cable TV Households	Total TV Households
Estimated Station Totals *	27,130	0	27,130
Average Weekly Circulation (2004)	6,721	0	6,721
Average Daily Circulation (2004)			1,151

*Estimated station totals are sums of the Nielsen TV and Cable TV household estimates for each county in which the station registers viewing of more than 5% as per the Nielsen Survey Methods.

KNVN
Ch. 24

Network Service: NBC.

Licensee: Evans Broadcasting of Chico LLC, 12309 Mosswood Place, Bradenton, FL 34202.

Studios: 448 Redcliff Dr., Suite 12, Redding, CA 96002; 3640 Silverbell Rd., Chico, CA 95973.

Mailing Address: 3460 Silverbell Rd., Chico, CA 95973.

Phone: 530342-0141; 530-343-1212. **Fax:** 530-342-4905.

E-mail: jstahl@khsstv.com

Web Site: http://www.knvn.com

Technical Facilities: Channel No. 24 (530-536 MHz). Authorized power: 5000-kw max. visual, 500-kw aural. Antenna: 1850-ft above av. terrain, 997-ft. above ground, 2762-ft. above sea level.

Latitude 40° 15' 31"
Longitude 122° 05' 20"

Transmitter: 9.5-mi. NE of Red Bluff.

Digital Facilities: Channel No. 36 (602-608 MHz). Power: 306-kw max. visual. Antenna: 1762-ft above av. terrain, 951-ft. above ground.

Latitude 40° 15' 31"
Longitude 122° 05' 24"

FCC Digital File Number: BPCDT-19991101AHM. Granted: January 24, 2001.

Note: Latitude and longitude coordinates shown are based on the North American Datum of 1927 (NAD 27) as currently required by the Mass Media Bureau of the FCC.

Multichannel TV Sound: Stereo only.

Satellite Earth Stations: Vertex, 3-meter Ku-band; Vertex, 3.5-meter Ku-band; Vertex, 6-meter Ku-band; M/A-Com, Harris receivers.

News Services: NBC News Channel, CNN Newsource, AP.

Ownership: Evans Broadcasting of Chico LLC (Group Owner).

Began Operation: September 24, 1985. Sale to Goltrin Communications by Lorimar Telepictures Corp. approved by FCC February 12, 1988 (Television Digest, Vol. 28:7). Sale to Davis-Goldfarb Co. by Charles Abad & Melvin Estrin approved by FCC January 10, 1989. Sale to Cottonwood Communications LLC by Davis-Goldfarb Co. approved by FCC May 15, 1995 (Vol. 35:30). Sale to GOCOM Communications LLC by Cottonwood Communications LCC approved by FCC September 18, 1997 (Vol. 37:37). Sale to present owner by GOCOM Holdings LLC approved by FCC April 18, 2000 (Vol. 40:10).

Represented (sales): Continental Television Sales.

Represented (legal): Goldberg, Godles, Wiener & Wright.

Personnel:

John Stahl, General Manager.

Morgan Schmidt, Marketing & Promotion Director.

Polly Bowers, Traffic Manager.

Evan Santl, Operations Manager.

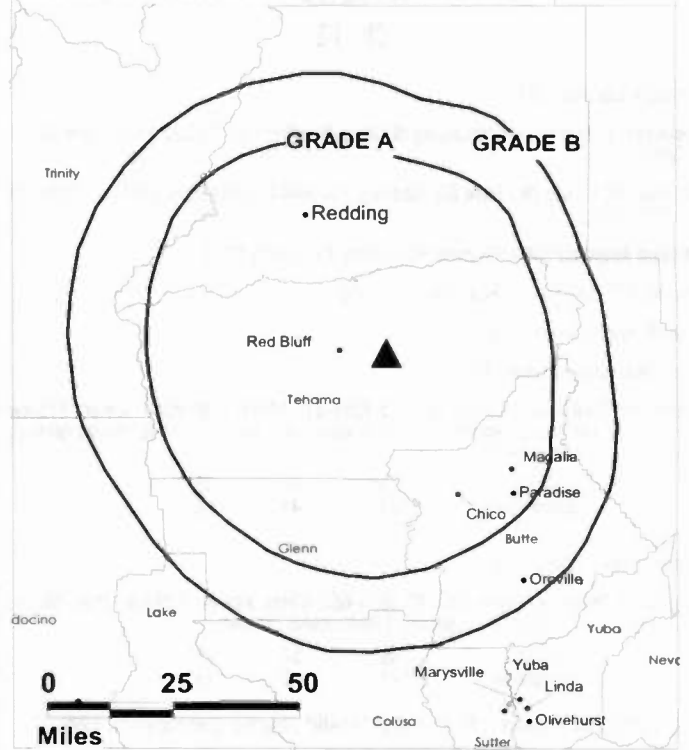
Peggy Mead, Local Sales Manager.

Cher Hanley, National Sales Manager.

Scott Howard, News Director.

Jeff Thomas, Assistant News Director.

KNVN BPCT-781221LI GRANTED: 9/5/1983



© 2005 Warren Communications News

Steve Burt, Chief Engineer.

Helen Cheung, Business Manager.

Shannon Bomar, Program Director.

Highest 30 Sec. Rate: \$1000.

City of License: Chico. **Station DMA:** Chico-Redding, CA. **Rank:** 131.

Circulation © 2004 Nielsen. Coverage based on Nielsen study.

GrandTotal	Cable TV Households	Non-cable TV Households	Total TV Households
Estimated Station Totals *	104,370	91,070	195,440
Average Weekly Circulation (2004)	65,312	41,048	106,360
Average Daily Circulation (2004)			53,861
Station DMA Total	Cable TV Households	Non-cable TV Households	Total TV Households
Estimated Station Totals *	92,410	91,070	183,480
Average Weekly Circulation (2004)	63,925	41,048	104,973
Average Daily Circulation (2004)			53,586
Other DMA Total	Cable TV Households	Non-cable TV Households	Total TV Households
Estimated Station Totals *	11,960	0	11,960
Average Weekly Circulation (2004)	1,387	0	1,387
Average Daily Circulation (2004)			275

*Estimated station totals are sums of the Nielsen TV and Cable TV household estimates for each county in which the station registers viewing of more than 5% as per the Nielsen Survey Methods.

KGMC
Ch. 43

Network Service: IND.

Licensee: Gary M. Cocola Family Trust, Gary M. Cocola Trustee, 706 W. Herndon Ave., Fresno, CA 93650.

Studio: 706 W. Herndon Ave., Fresno, CA 93650.

Mailing Address: 706 W. Herndon Ave., Fresno, CA 93650.

Phone: 559-432-4300; 559-435-7000. **Fax:** 559-435-3201.

E-mail: garyc@cocolatv.com

Web Site: http://www.cocolatv.com

Technical Facilities: Channel No. 43 (644-650 MHz). Authorized power: 1020-kw max. visual, 51-kw aural. Antenna: 2201-ft above av. terrain, 151-ft. above ground, 3530-ft. above sea level.

Latitude	36°	34'	45"
Longitude	119°	16'	57"

Holds CP for change to 4200-kw max. visual, 2211-ft above av. terrain, 164-ft. above ground, 3543-ft. above sea level; lat. 36° 44' 45", long. 119° 16' 57", BPCT-20030214ABD.

Transmitter: Bear Mountain, approx. 1.2-mi. NW of Squaw Valley.

Digital Facilities: Channel No. 44 (650-656 MHz). Power: 288-kw max. visual. Antenna: 2106-ft above av. terrain, 74-ft. above ground, 3434-ft. above sea level.

Latitude	36°	44'	46"
Longitude	119°	16'	57"

FCC Digital File Number: BMPCDT-20000501AFD. Granted: February 05, 2001.

Note: Latitude and longitude coordinates shown are based on the North American Datum of 1927 (NAD 27) as currently required by the Mass Media Bureau of the FCC.

Multichannel TV Sound: Stereo and separate audio program.

Ownership: Gary M. Cocola Family Trust (Group Owner).

Began Operation: September 11, 1992. Sale to present owner by San Joaquin TV Improvement Corp. approved by FCC November 19, 1992.

Represented (legal): Dow, Lohnes & Albertson PLLC.

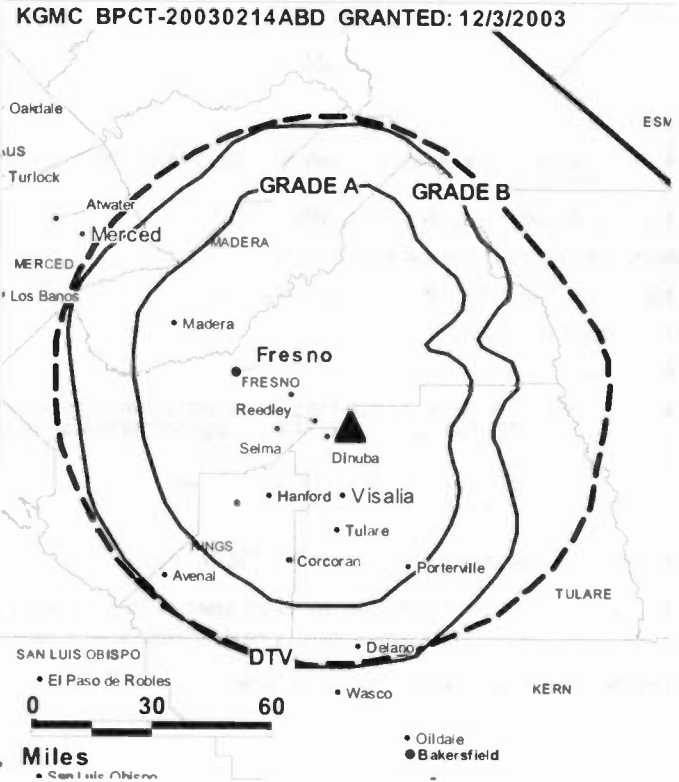
Personnel:

Jose Diaz, Production Director.

Jim Zahn, Traffic Manager.

Todd Lopes, Vice President & Chief Operating Officer.

Nick Giotto, Operations Manager.



© 2005 Warren Communications News

Kevin Mosesian, National & Local Sales Manager.

Gary M. Cocola, President & Chief Executive Officer.

Steve Lebel, Chief Engineer.

Terry Dolph, Broadcast Engineering.

Mary Collins, Business Manager.

James K. Zahn, Vice President, Program Director.

Highest 30 Sec. Rate: \$75.

City of License: Clovis. **Station DMA:** Fresno-Visalia, CA. **Rank:** 58.

Nielsen Data: Not available.

KGMC-DT
Ch. 44

Network Service: IND.

Licensee: Gary M. Cocola Family Trust, Gary M. Cocola Trustee, 706 W. Herndon Ave., Fresno, CA 93650.

Studio: 706 W. Herndon Ave., Fresno, CA 93650.

Mailing Address: 706 W. Herndon Ave., Fresno, CA 93650.

Phone: 559-432-4300; 559-435-7000. **Fax:** 559-435-3201.

E-mail: garyc@cocolatv.com

Web Site: <http://www.cocolatv.com>

Technical Facilities: Channel No. 44 (650-656 MHz). Authorized power: 288-kw max. visual. Antenna: 2106-ft above av. terrain, 74-ft. above ground, 3434-ft. above sea level.

Latitude	36°	44'	46"
Longitude	119°	16'	57"

Transmitter: Bear Mountain, approx. 1.24-mi. NW of Squaw Valley.

Note: Latitude and longitude coordinates shown are based on the North American Datum of 1927 (NAD 27) as currently required by the Mass Media Bureau of the FCC.

Ownership: Gary M. Cocola Family Trust (Group Owner).

Began Operation: May 1, 2002. Standard Definition.

Represented (legal): Dow, Lohnes & Albertson PLLC.

Represented (engineering): du Treil, Lundin & Rackley Inc.

Personnel:

Todd Lopes, General Manager & Chief Operating Officer.

Naomi Coyle, Marketing Director.

Jose Diaz, Production Manager.

Jim Zahn, Traffic Manager.

Nick Giotto, Operations Director.

Kevin Mosesian, Local & National Sales Manager.

Gary M. Cocola, President & Chief Executive Officer.

Terry Dolph, Broadcast Engineering.

Steve LeBel, Chief Engineer.

Mary Collins, Business Manager.

Jim Zahn, Vice President, Programming Director.

City of License: Clovis. **Station DMA:** Fresno-Visalia, CA. **Rank:** 58.

Nielsen Data: Not available.

KTNC-DT

Ch. 63

Network Service: IND.

Grantee: Pappas Concord Partners, 500 S. Chinowth Rd., Visalia, CA 93277.

Studio: 5101 Port Chicago Hwy., Concord, CA 94520.

Mailing Address: 5101 Port Chicago Hwy., Concord, CA 94520.

Phone: 925-686-4242. **Fax:** 925-825-4242.

Web Site: <http://www.pappastv.com>

Technical Facilities: Channel No. 63 (764-770 MHz). Authorized power: 10-kw max. visual. Antenna: 476-ft above av. terrain, 171-ft. above ground.

Latitude	38°	01'	15"
Longitude	121°	59'	13"

Holds CP for change to 47.3-kw max. visual, 3091-ft above av. terrain, 246-ft. above ground, 3825-ft. above sea level; lat. 37° 52' 54", long. 121° 55' 005", BMPCDT-20020814AAX.

Note: Latitude and longitude coordinates shown are based on the North American Datum of 1927 (NAD 27) as currently required by the Mass Media Bureau of the FCC.

Ownership: Pappas Telecasting Companies (Group Owner).

Began Operation: Station operating under Special Temporary Authority; no on-air date

Personnel:

Gabino Solorazano, Production Manager.

Eunice Martinez, Traffic Manager.

Fernando Acosta, Chief Operating Officer.

Ilda Delgadillo, Regional Sales Manager.

Roberto Pineda, General Manager.

Debbie Sweeney, Program Director.

City of License: Concord. **Station DMA:** San Francisco-Oakland-San Jose, CA.

Rank: 6.

Nielsen Data: Not available.

KTNC-TV
(formerly KTNC)
Ch. 42
(Satellite of KUNO, Fort Bragg-San Francisco)

Network Service: IND.

Licensee: Pappas Telecasting of Concord, 500 S. Chinowth Rd., Visalia, CA 93277-1617.

Studio: 5101 Port Chicago Hwy., Concord, CA 94520.

Mailing Address: 5101 Port Chicago Hwy., Concord, CA 94502.

Phone: 925-686-4242. **Fax:** 925-825-4242.

Web Site: <http://www.pappastv.com>

Technical Facilities: Channel No. 42 (638-644 MHz). Authorized power: 1288-kw max. & 185.85-kw horizontal visual, 123.3-kw & 69-kw horizontal aural. Antenna: 2807-ft above av. terrain, 140-ft. above ground, 3628-ft. above sea level.

Latitude	37°	53'	34"
Longitude	121°	53'	53"

Holds CP for change to 2218-kw max. visual, 3226-ft above av. terrain, 520-ft. above ground, 4020-ft. above sea level; BPCT-960123KE.

Transmitter: N peak of Mount Diablo.

Digital Facilities: Channel No. 63 (764-770 MHz). Power: 10-kw max. visual. Antenna: 476-ft above av. terrain, 171-ft. above ground.

Latitude	38°	01'	15"
Longitude	121°	59'	13"

FCC Digital File Number: BPCDT-19991019ABG. Granted: October 13, 2004.

Note: Latitude and longitude coordinates shown are based on the North American Datum of 1927 (NAD 27) as currently required by the Mass Media Bureau of the FCC.

Ownership: Pappas Telecasting Companies (Group Owner).

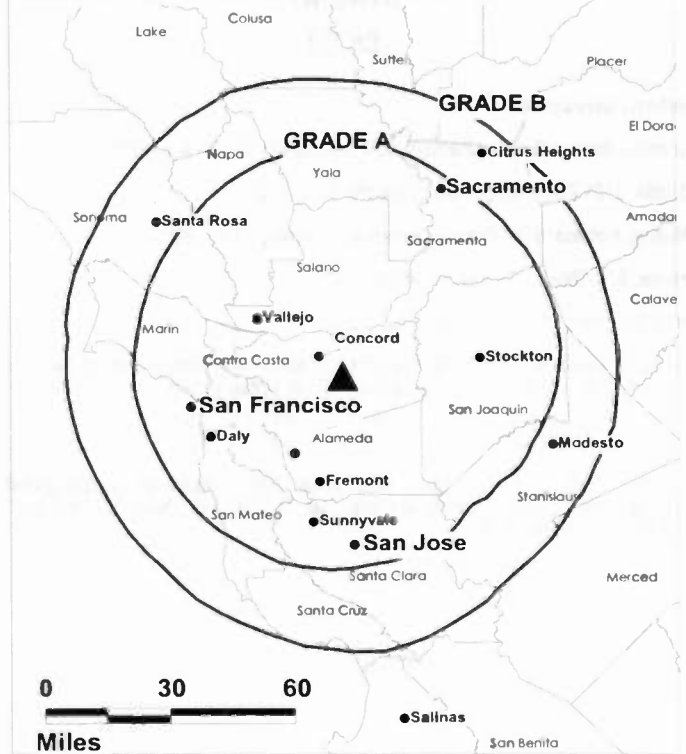
Began Operation: June 19, 1983.

Represented (legal): Fletcher, Heald & Hildreth PLC.

Personnel:

- Roberto Pineda, General Manager.
- Gabino Solorazano, Production Manager.
- Eunice Martinez, Traffic Manager.

KTNC-TV BPCT-960123KE GRANTED: 5/27/97



© 2005 Warren Communications News

Fernando Acosta, Chief Operating Officer.

Ilda Delgadillo, Regional Sales Manager.

Debbie Sweeney, Program Director.

Rates: On request.

City of License: Concord. **Station DMA:** San Francisco-Oakland-San Jose, CA.

Rank: 6.

Nielsen Data: Not available.

KVEA
Ch. 52

Network Service: TMO.

Licensee: NBC Telemundo License Co., c/o NBC Inc., 1299 Pennsylvania Ave. NW, Washington, DC 20004.

Studio: 3000 W. Alameda Ave, Burbank, CA 91523.

Mailing Address: 3000 W. Alameda Ave., Burbank, CA 91523.

Phone: 818-260-5700. **Fax:** 818-502-0029.

E-mail: buenosdias@t52.com

Web Site: http://www.kvea.com

Technical Facilities: Channel No. 52 (698-704 MHz). Authorized power: 2510-kw max. visual. Antenna: 2976-ft above av. terrain, 174-ft. above ground, 5604-ft. above sea level.

Latitude 34° 12' 47.8"
Longitude 118° 03' 41"

Note: Latitude and longitude coordinates shown are based on the North American Datum of 1927 (NAD 27) as currently required by the Mass Media Bureau of the FCC.

Satellite Earth Stations: Transmitter Comark; Miralite, 2.4-meter Ku-band; Miralite, 3.7-meter KC-band; Vertex, 6.1-meter C-band; M/A-Com, Harris, DX Engineering receivers.

News Services: UPI, Imevision, CNS, CNN, AP.

Ownership: NBC Universal (Group Owner).

Began Operation: June 29, 1966. Transfer to present owner by Telemundo Holdings Inc. approved by FCC April 10, 2002 (Television Digest, Vol. 42:15). Transfer of control by Telemundo Holdings Inc. control to Council Tree Hispanic Broadcasters from Apollo Investment Fund approved by FCC November 17, 2000. Sale to Telemundo Holdings Inc. by Oak Industries approved by FCC July 17, 1985 (Vol. 25:7, 21). Sale of A. Jerrold Perenchio's 50% to Oak Industries approved by FCC April 15, 1983. Began Spanish language broadcasting September 8, 1980. Began subscription television service April 1, 1977 (Vol. 17:15). Sale to Oak & Perenchio by Kalsar Broadcasting Corp. approved by FCC August 24, 1976.

Represented (sales): Telemundo Network Sales.

Represented (legal): Dow, Lohnes & Albertson PLLC.

Personnel:

- Manuel Abud**, Vice President & General Manager.
- Widad Leal**, Promotion Director.
- David Moran**, Production Director.
- Maria Akopyan**, Traffic Manager.
- Eddie Melendez**, General Sales Manager.
- Jamie Jimenez**, Local Sales Manager.
- Marie Bahr**, National Sales Manager.
- Al Corral**, News Director.

KVEA BPCT-20011217ABM GRANTED: 2/3/2003



© 2005 Warren Communications News

Richard Lahti, Engineering Director.

Karen Harmon, Controller.

Rates: On request.

City of License: Corona. **Station DMA:** Los Angeles, CA. **Rank:** 2.

Circulation © 2004 Nielsen. Coverage based on Nielsen study.

GrandTotal	Cable TV Households	Non-cable TV Households	Total TV Households
Estimated Station Totals *	2,396,100	2,095,120	4,491,220
Average Weekly Circulation (2004)	167,237	274,491	441,728
Average Daily Circulation (2004)			195,064

Station DMA Total	Cable TV Households	Non-cable TV Households	Total TV Households
Estimated Station Totals *	2,396,100	2,095,120	4,491,220
Average Weekly Circulation (2004)	167,237	274,491	441,728
Average Daily Circulation (2004)			195,064

*Estimated station totals are sums of the Nielsen TV and Cable TV household estimates for each county in which the station registers viewing of more than 5% as per the Nielsen Survey Methods.

KVEA-DT
Ch. 39

Network Service: TMO.

Licensee: NBC Telemundo License Co., c/o NBC Inc., 1299 Pennsylvania Ave. NW, Washington, DC 20004.

Studio: 3000 W. Alameda Ave., Burbank, CA 91523.

Mailing Address: 3000 W. Alameda Ave., Burbank, CA 91523.

Phone: 818-260-5700. **Fax:** 818-502-0029.

E-mail: buenosdias@t52.com

Web Site: <http://www.kvea.com>

Technical Facilities: Channel No. 39 (320-626 MHz). Authorized power: 54-kw max. visual. Antenna: 2991-ft above av. terrain, 190-ft. above ground, 5617-ft. above sea level.

Latitude	34°	12'	47.80"
Longitude	118°	003'	41"

Note: Latitude and longitude coordinates shown are based on the North American Datum of 1927 (NAD 27) as currently required by the Mass Media Bureau of the FCC.

Ownership: NBC Universal (Group Owner).

Began Operation: Station operating; no on-air date

Personnel:

Manuel Abud, Vice President & General Manager.

Widad Leal, Promotion Director.

David Moran, Production Manager.

Marie Akopan, Traffic Manager.

Eddie Melendez, General Sales Manager.

Jaime Jimenez, Local Sales Manager.

Marie Bahr, National Sales Manager.

Al Corral, News Director.

Richard Lahti, Engineering Director.

Karen Harmon, Controller.

City of License: Corona. **Station DMA:** Los Angeles, CA. **Rank:** 2.

Nielsen Data: Not available.

KVYE
Ch. 7

Network Service: UNV.

Licensee: Entravision Communications LLC, 2425 Olympic Blvd., Suite 6000 W, Santa Monica, CA 90404.

Studio: 1803 N. Imperial Ave., El Centro, CA 92243.

Mailing Address: 1803 N. Imperial Ave., El Centro, CA 92243.

Phone: 760-482-7777. **Fax:** 760-482-0099.

E-mail: dmoreno@entravision.com

Web Site: http://www.entravision.com

Technical Facilities: Channel No. 7 (174-180 MHz). Authorized power: 316-kw visual. Antenna: 1457-ft above av. terrain, 361-ft. above ground, 2382-ft. above sea level.

Latitude 33° 03' 02"
Longitude 114° 49' 41"

Digital Facilities: Channel No. 22 (518-524 MHz). Power: 1000-kw max. visual. Antenna: 1566-ft above av. terrain, 469-ft. above ground, 2490-ft. above sea level.

Latitude 33° 003' 002"
Longitude 114° 49' 38"

FCC Digital File Number: BPCDT-19991029ACL. Granted: November 08, 2002.

Note: Latitude and longitude coordinates shown are based on the North American Datum of 1927 (NAD 27) as currently required by the Mass Media Bureau of the FCC.

Ownership: Entravision Communications Corp. (Group Owner).

Began Operation: January 1, 1997. Sale to present owner by La Paz Wireless LP approved by FCC February 19, 1998.

Represented (legal): Thompson, Hine & Flory.

Represented (engineering): du Treil, Lundin & Rackley Inc.

Personnel:

Daniel Dsuna, General Manager.

Sandy Lopez, Promotion Director.

Victor Beas, Production Manager.

Evette Fernandez, Traffic Manager.

Alan Stelmach, Local Sales Manager.

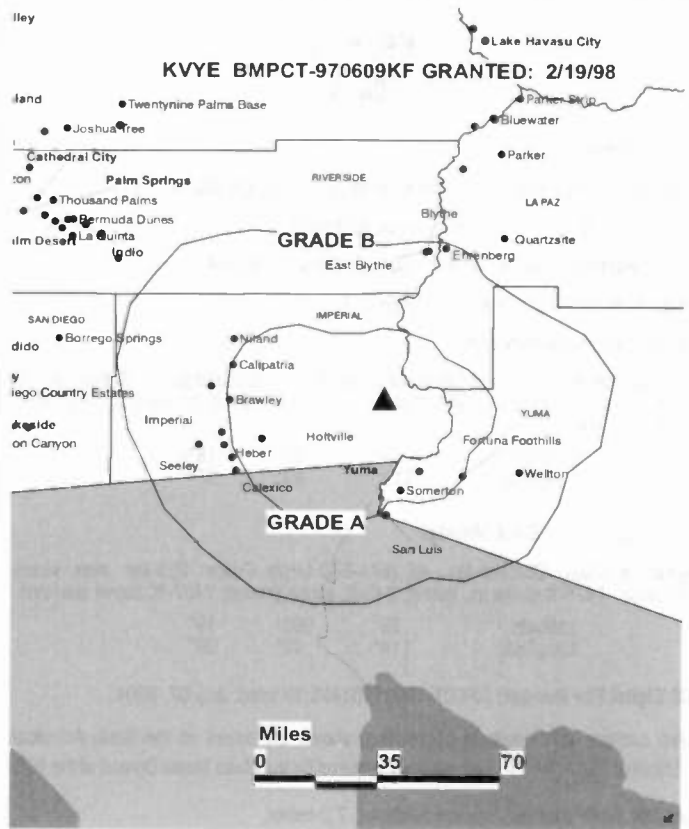
Roman Amezcuita, National Sales Manager.

Laura Tejada, News Director.

Tom Barna, Chief Engineer.

David Moreno, Contoller.

Albert Valdez, Program Director.



Rates: On request.

City of License: El Centro. **Station DMA:** Yuma, AZ-El Centro, CA. **Rank:** 171.

Circulation © 2004 Nielsen. Coverage based on Nielsen study.

GrandTotal	Cable TV Households	Non-cable TV Households	Total TV Households
Estimated Station Totals *	53,660	45,630	99,290
Average Weekly Circulation (2004)	12,577	9,854	22,431
Average Daily Circulation (2004)			12,807
Station DMA Total	Cable TV Households	Non-cable TV Households	Total TV Households
Estimated Station Totals *	53,660	45,630	99,290
Average Weekly Circulation (2004)	12,577	9,854	22,431
Average Daily Circulation (2004)			12,807

*Estimated station totals are sums of the Nielsen TV and Cable TV household estimates for each county in which the station registers viewing of more than 5% as per the Nielsen Survey Methods.

KEYC-TV
Ch. 9

Network Service: FOX.

Licensee: Pacific Media Corp., 646 Main St., El Centro, CA 92244.

Studio: 1965 S. 4th Ave., Suite B, Yuma, AZ 85364.

Mailing Address: 1965 S. 4th Ave., Suite B, Yuma, AZ 85364.

Phone: 928-539-9990. **Fax:** 928-343-0217.

E-mail: jbarajas@kecytv.com

Technical Facilities: Channel No. 9 (186-192 MHz). Authorized power: 316-kw visual, 31.6-kw aural. Antenna: 1601-ft above av. terrain, 499-ft. above ground, 2546-ft. above sea level.

Latitude 33° 03' 18"
Longitude 114° 49' 37"

Transmitter: Top of Black Mountain.

Digital Facilities: Channel No. 48 (674-680 MHz). Power: 950-kw max. visual. Antenna: 1476-ft above av. terrain, 243-ft. above ground, 2407-ft. above sea level.

Latitude 33° 00' 19"
Longitude 114° 49' 39"

FCC Digital File Number: BPCDT-19991101AHI. Granted: July 07, 2004.

Note: Latitude and longitude coordinates shown are based on the North American Datum of 1927 (NAD 27) as currently required by the Mass Media Bureau of the FCC.

Satellite Earth Station: Scientific-Atlanta, 7.2-meter.

News Service: AP.

Ownership: Robinson O. Everett (Group Owner).

Began Operation: December 6, 1968. Sale to Esquire by United Broadcasting approved by FCC September 22, 1981. Sold to Pacific Media Corp. in 1984. Sale to First National Entertainment Corp. approved by FCC December 12, 1986 (Television Digest, Vol. 26:39) but not consummated. Sale to present owner by John Smart, et al., approved by FCC February 28, 1989.

Represented (sales): Millennium Sales & Marketing.

Represented (legal): Baraff, Koemer & Olender PC.

Personnel:

Chris Galleu, General Manager.

Jesus Corona, Promotion & Productions Director.

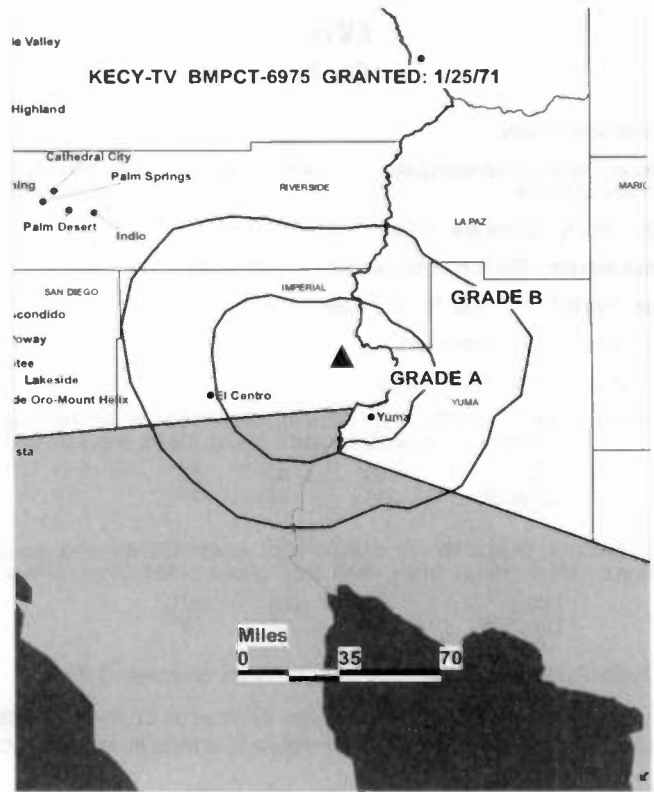
Linda Young, Traffic Manager.

Samantha Bossick, Office Manager.

Debra Weeks, General & National Sales Manager.

Martha Nunez, Local Sales Manager.

Amadaor Velasquez, Chief Engineer.



© 2005 Warren Communications News

Andreana Sanchez, Programming Director.

Highest 30 Sec. Rate: \$1000.

City of License: El Centro. **Station DMA:** Yuma, AZ-El Centro, CA. **Rank:** 171.

Circulation © 2004 Nielsen. Coverage based on Nielsen study.

GrandTotal	Cable TV Households	Non-cable TV Households	Total TV Households
Estimated Station Totals *	53,660	45,630	99,290
Average Weekly Circulation (2004)	22,292	12,331	34,623
Average Daily Circulation (2004)			13,358
Station DMA Total	Cable TV Households	Non-cable TV Households	Total TV Households
Estimated Station Totals *	53,660	45,630	99,290
Average Weekly Circulation (2004)	22,292	12,331	34,623
Average Daily Circulation (2004)			13,358

*Estimated station totals are sums of the Nielsen TV and Cable TV household estimates for each county in which the station registers viewing of more than 5% as per the Nielsen Survey Methods.

KBVU
(formerly KZJA)
Ch. 29

Network Service: UPN, FOX.

Licensee: Sainte Sepulveda Inc., Box 4159, Modesto, CA 95352.

Studio: 730 7th St., Suite 201, Eureka, CA 95501.

Mailing Address: 730 7th St., Suite 201, Eureka, CA 95501.

Phone: 707-442-2999. Fax: 707-441-0111.

E-mail: don.smullin@fox29tv.com

Web Site: http://www.fox29tv.com

Technical Facilities: Channel No. 29 (560-566 MHz). Authorized power: 66.8-kw max. visual. Antenna: 1096-ft above av. terrain, 157-ft. above ground, 1913-ft. above sea level.

Latitude 40° 49' 32"
 Longitude 124° 00' 05"

Holds CP for change to 67-kw visual, 1542-ft above av. terrain, 187-ft. above ground, 2838-ft. above sea level; lat. 40° 43' 39", long. 123° 58' 17", BPCT-20020326AAN.

Transmitter: 5450 Fickle Hill Rd., Arcata.

Digital Facilities: Channel No. 28 (554-560 MHz). Power: 119-kw max. visual. Antenna: 1249-ft above av. terrain, 2798-ft. above ground.

Latitude 40° 43' 36"
 Longitude 123° 58' 26"

FCC Digital File Number: BPCDT-19991020ACF. Granted: January 24, 2001.

Note: Latitude and longitude coordinates shown are based on the North American Datum of 1927 (NAD 27) as currently required by the Mass Media Bureau of the FCC.

Ownership: Sainte Partners II LP (Group Owner).

Began Operation: April 1, 1994. Transfer of 51% to present owner from Sharon D. Sepulveda approved by FCC July 24, 1997.

Represented (sales): Millennium Sales & Marketing.

Represented (legal): Fletcher, Heald & Hildreth PLC.

Represented (engineering): Cecil Lynch.

Personnel:

John Harper, National Sales Manager.

Don Smullin, General Manager.

Mark Dare, Chief Engineer.

Terri Jensen, Program & Promotion Director.

Ross Rowley, Production Director.

Judy Weber, Full Charge Bookkeeper.

Wendy Stratman, Traffic Manager.

Highest 30 Sec. Rate: \$450.



© 2005 Warren Communications News

City of License: Eureka. Station DMA: Eureka, CA. Rank: 192.

Circulation © 2004 Nielsen. Coverage based on Nielsen study.

Grand Total	Cable TV Households	Non-cable TV Households	Total TV Households
Estimated Station Totals *	45,860	14,240	60,100
Average Weekly Circulation (2004)	28,129	5,312	33,441
Average Daily Circulation (2004)			13,999
Station OMA Total	Cable TV Households	Non-cable TV Households	Total TV Households
Estimated Station Totals *	40,380	14,240	54,620
Average Weekly Circulation (2004)	25,285	5,312	30,597
Average Daily Circulation (2004)			13,330
Other OMA Total	Cable TV Households	Non-cable TV Households	Total TV Households
Estimated Station Totals *	5,480	0	5,480
Average Weekly Circulation (2004)	2,844	0	2,844
Average Daily Circulation (2004)			669

*Estimated station totals are sums of the Nielsen TV and Cable TV household estimates for each county in which the station registers viewing of more than 5% as per the Nielsen Survey Methods.

KBVU-DT

Ch. 28

Network Service: WBN, FOX.

Grantee: Sainte Sepulveda Inc., Box 4159, Modesto, CA 95352.

Studio: 730 7th St., Suite 201, Eureka, CA 95501.

Mailing Address: 730 7th St., Suite 201, Eureka, CA 95501.

Phone: 707-442-2999. **Fax:** 707-4421-0111.

E-mail: don.smullin@fox29tv.com

Web Site: <http://www.fox29tv.com>

Technical Facilities: Channel No. 28 (554-560 MHz). Authorized power: 119-kw max. visual. Antenna: 1249-ft above av. terrain, 2798-ft. above ground.

Latitude	40°	43'	36"
Longitude	123°	58'	26"

Note: Latitude and longitude coordinates shown are based on the North American Datum of 1927 (NAD 27) as currently required by the Mass Media Bureau of the FCC.

Ownership: Sainte Partners II LP (Group Owner).

Began Operation: Station operating under Special Temporary Authority; no on-air date

Represented (sales): Millennium Sales & Marketing.

Personnel:

Don Smullin, General Manager.

John Harper, National Sales Manager.

Mark Dare, Chief Engineer.

Terri Jensen, Promotion Director.

Ross Rowley, Production Director.

Judy Weber, Full Charge Bookkeeper.

Wendy Stratman, Traffic Manager.

City of License: Eureka. **Station DMA:** Eureka, CA. **Rank:** 192.

Nielsen Data: Not available.

KIEM-DT

Ch. 16

Network Service: NBC.

Grantee: Pollack/Belz Broadcasting Co. LLC, 5650 S. Broadway, Eureka, CA 95503.

Studio: 5650 W. Broadway, Eureka, CA 95503.

Mailing Address: 5650 S. Broadway, Eureka, CA 95503.

Phone: 707-443-3123. **Fax:** 707-442-1439.

E-mail: hmingram@humboldt1.com

Web Site: <http://www.kiem-tv.com>

Technical Facilities: Channel No. 16 (482-488 MHz). Authorized power: 24.77-kw max. visual. Antenna: 1680-ft above av. terrain, 253-ft. above ground.

Latitude	40°	43'	52"
Longitude	123°	57'	06"

Note: Latitude and longitude coordinates shown are based on the North American Datum of 1927 (NAD 27) as currently required by the Mass Media Bureau of the FCC.

Ownership: Pollack/Belz Broadcasting Co. LLC (Group Owner).

Began Operation: Station operating under Special Temporary Authority; no on-air date

Represented (sales): Continental Television Sales.

Personnel:

Robert Browning, General Manager & News Director.

Phil Wright, Promotion Director.

Marsha Kane, Traffic Manager.

Hank Ingham, General & Local Sales Manager.

Bob Mottaz, Chief Engineer.

Brenda Brazil, Business Manager.

Shawna Brisco, Program Coordinator.

City of License: Eureka. **Station DMA:** Eureka, CA. **Rank:** 192.

Nielsen Data: Not available.

KIEM-TV
Ch. 3

Network Service: NBC.

Licensee: Pollack/Belz Broadcasting Co. LLC, 5650 S. Broadway, Eureka, CA 95503.

Studio: 5650 S. Broadway, Eureka, CA 95503.

Mailing Address: 5650 S. Broadway, Eureka, CA 95503.

Phone: 707-443-3123. **Fax:** 707-442-1439.

E-mail: hmingram@humboldt1.com

Web Site: http://www.kiem-tv.com

Technical Facilities: Channel No. 3 (60-66 MHz). Authorized power: 100-kw visual, 10-kw aural. Antenna: 1650-ft above av. terrain, 249-ft. above ground, 3025-ft. above sea level.

Latitude 40° 43' 52"
Longitude 123° 57' 06"

Transmitter: Redwood Peak, 12-mi. SE of Eureka.

Digital Facilities: Channel No. 16 (482-488 MHz). Power: 24.77-kw max. visual. Antenna: 1680-ft above av. terrain, 253-ft. above ground.

Latitude 40° 43' 52"
Longitude 123° 57' 06"

FCC Digital File Number: BPCDT-19991027ABI. Granted: February 12, 2001.

Note: Latitude and longitude coordinates shown are based on the North American Datum of 1927 (NAD 27) as currently required by the Mass Media Bureau of the FCC.

Satellite Earth Stations: Transmitter Harris; Andrew, 2.4-meter Ku-band; Paracclipse, 4.5-meter C-band; Harris, 4.5-meter Ku-band; Harris, 7-meter Ku-band; Scientific-Atlanta, M/A-Com, Harris, Agile Omni receivers.

News Services: NBC News Channel, AP.

Ownership: Pollack/Belz Broadcasting Co. LLC (Group Owner).

Began Operation: October 25, 1953. Sale to Wayne Vickers, et al., by William B. Sullivan approved by FCC October 25, 1961. Sale to Ingham Communications approved by FCC July 29, 1975. Sale to Precht Communications approved August 2, 1985. Sale to present owner by Precht Communications approved by FCC March 7, 1996.

Represented (sales): Continental Television Sales.

Represented (legal): Leventhal, Senter & Lerman PLLC.

Personnel:

Robert Browning, General Manager & News Director.

Phil Wright, Promotion Director.

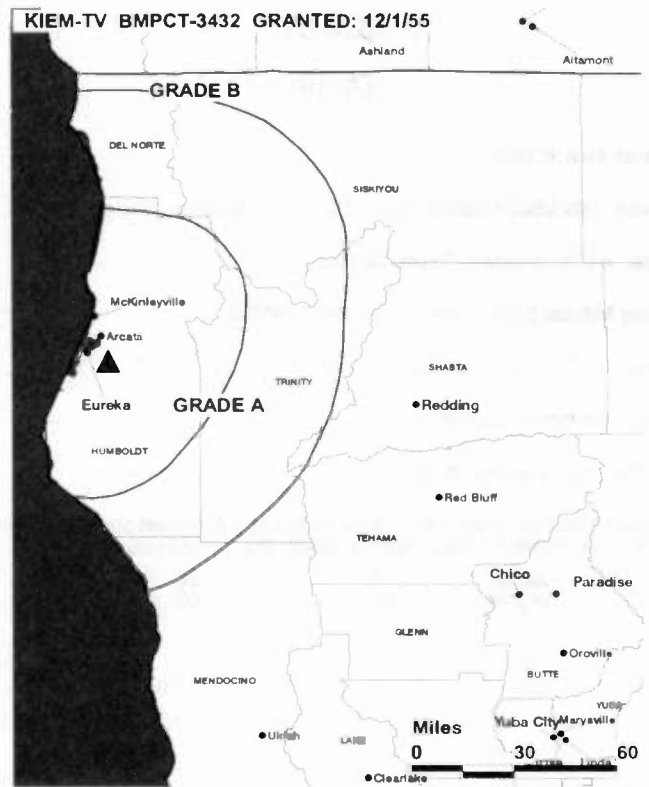
Marsha Kane, Traffic Manager.

Hank Ingham, General & Local Sales Manager.

Bob Mottaz, Chief Engineer.

Brenda Brazil, Business Manager.

Shawna Brisco, Program Coordinator.



© 2005 Warren Communications News

Highest 30 Sec. Rate: \$600.

City of License: Eureka. **Station OMA:** Eureka, CA. **Rank:** 192.

Circulation © 2004 Nielsen. Coverage based on Nielsen study.

GrandTotal	Cable TV Households	Non-cable TV Households	Total TV Households
Estimated Station Totals *	45,860	17,140	63,000
Average Weekly Circulation (2004)	33,867	7,472	41,339
Average Daily Circulation (2004)			23,738
Station OMA Total	Cable TV Households	Non-cable TV Households	Total TV Households
Estimated Station Totals *	40,380	17,140	57,520
Average Weekly Circulation (2004)	31,752	7,472	39,224
Average Daily Circulation (2004)			23,195
Other OMA Total	Cable TV Households	Non-cable TV Households	Total TV Households
Estimated Station Totals *	5,480	0	5,480
Average Weekly Circulation (2004)	2,115	0	2,115
Average Daily Circulation (2004)			543

*Estimated station totals are sums of the Nielsen TV and Cable TV household estimates for each county in which the station registers viewing of more than 5% as per the Nielsen Survey Methods.

KVIQ
Ch. 6

Network Service: CBS.

Licensee: Ackerley Media Group Inc., 2625 S. Memorial Dr., Suite A, Tulsa, OK 74129.

Studio: 1800 Broadway, Eureka, CA 95501.

Mailing Address: 1800 Broadway, Eureka, CA 95501.

Phone: 707-443-3061. **Fax:** 707-443-4435.

E-mail: johnburgess@clearchannel.com

Web Site: http://www.kviq.com

Technical Facilities: Channel No. 6 (82-88 MHz). Authorized power: 100-kw visual, 10.5-kw aural. Antenna: 1740-ft above av. terrain, 377-ft. above ground, 3049-ft above sea level.

Latitude 40° 43' 36"
Longitude 123° 58' 18"

Transmitter: 10.8-mi. SE of Eureka.

Digital Facilities: Channel No. 17 (488-494 MHz). Power: 30-kw max. visual. Antenna: 1804-ft above av. terrain, 420-ft. above ground, 3071-ft. above sea level.

Latitude 40° 43' 39"
Longitude 123° 58' 17"

FCC Digital File Number: BPCDT-19991101AGH. Granted: November 26, 2002.

Note: Latitude and longitude coordinates shown are based on the North American Datum of 1927 (NAD 27) as currently required by the Mass Media Bureau of the FCC.

Satellite Earth Stations: Transmitter Harris; AFC, 3-meter Ku-band; Paradigm, 3.7-meter C-band; Scientific-Atlanta, 4.5-meter C-band; Scientific-Atlanta, 7-meter C-band; M/A-Com, DX Engineering receivers.

Ownership: Clear Channel Communications Inc. (Group Owner).

Began Operation: April 1, 1958. Sale to Sainte Partners II LP pends. In stock swap, Clear Channel Broadcasting Inc. acquired The Ackerley Group. FCC approved deal May 29, 2002. (Television Digest, Vol. 41:42, 42:22). Sale to The Ackerley Group by Miller Broadcasting Co. approved by FCC December 4, 1998 (Vol. 38:35). Sale to Miller Broadcasting by Leah McConnell & Estate of Carroll R. Hauser approved by FCC June 17, 1986. Sale to McConnell by Carroll R. Hauser (50%) & Shasta Telecasting Corp. (50%) approved by FCC May 16, 1960 (Vol. 16:22, 24).

Represented (sales): Blair Television.

Represented (legal): Rubin, Winston, Diercks, Harris & Cooke LLP.

Represented (engineering): Hammett & Edison Inc.

Personnel:

John Burgess, Vice President & General Manager.

Rick St. Charles, Production & Creative Services Director.

Lauren Fawcett, Traffic Manager.

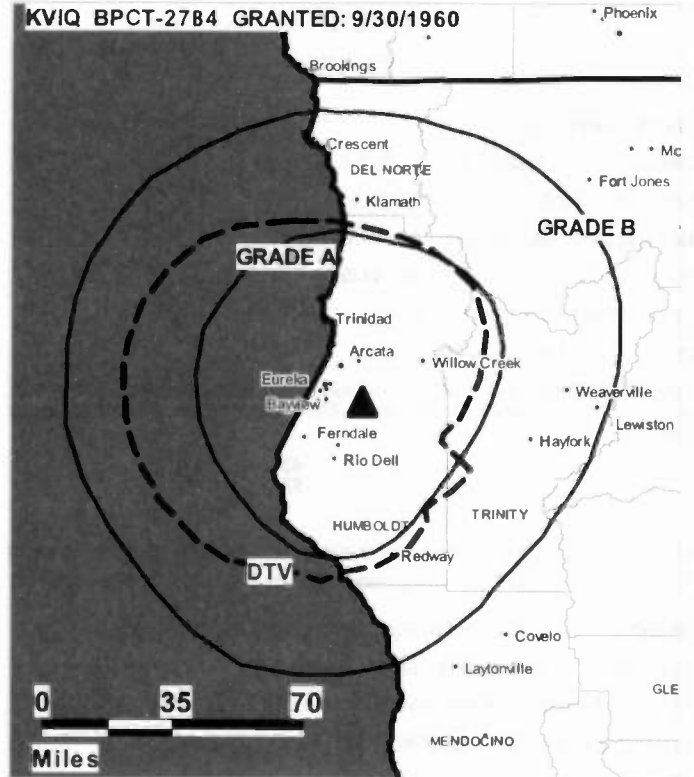
Penny King, General Sales Manager.

Dave Silverbrand, News Director.

Adam S. Perez, Engineering Director.

Jim Mixon, Chief Engineer.

Arlo Barbo, Business Manager.



© 2005 Warren Communications News

Eric Casella, Program Director.

Highest 30 Sec. Rate: \$1500.

City of License: Eureka. **Station DMA:** Eureka, CA. **Rank:** 192.

Circulation © 2004 Nielsen. Coverage based on Nielsen study.

GrandTotal	Cable TV Households	Non-cable TV Households	Total TV Households
Estimated Station Totals *	45,860	17,140	63,000
Average Weekly Circulation (2004)	28,543	6,194	34,737
Average Daily Circulation (2004)			15,978
Station OMA Total	Cable TV Households	Non-cable TV Households	Total TV Households
Estimated Station Totals *	40,380	17,140	57,520
Average Weekly Circulation (2004)	27,776	6,194	33,970
Average Daily Circulation (2004)			15,803
Other OMA Total	Cable TV Households	Non-cable TV Households	Total TV Households
Estimated Station Totals *	5,480	0	5,480
Average Weekly Circulation (2004)	767	0	767
Average Daily Circulation (2004)			175

*Estimated station totals are sums of the Nielsen TV and Cable TV household estimates for each county in which the station registers viewing of more than 5% as per the Nielsen Survey Methods.

KVIQ-DT
Ch. 17

Network Service: CBS.

Licensee: Ackerley Media Group Inc., 2625 S. Memorial Dr., Suite A, Tulsa, OK 74129.

Studio: 1800 Broadway, Eureka, CA 95501.

Mailing Address: 1800 Broadway, Eureka, CA 95501.

Phone: 707-443-3061. **Fax:** 707-443-4435.

E-mail: johnburgess@clearchannel.com

Web Site: <http://www.kviq.com>

Technical Facilities: Channel No. 17 (488-494 MHz). Authorized power: 30-kw max. visual. Antenna: 1804-ft above av. terrain, 420-ft. above ground, 3071-ft. above sea level.

Latitude	40°	43'	39"
Longitude	123°	58'	17"

Note: Latitude and longitude coordinates shown are based on the North American Datum of 1927 (NAD 27) as currently required by the Mass Media Bureau of the FCC.

Ownership: Clear Channel Communications Inc. (Group Owner).

Began Operation: July 31, 2003. Standard Definition.

Represented (sales): Blair Television.

Represented (legal): Rubln, Winston, Diercks, Harris & Cooke LLP.

Personnel:

John Burgess, Vice President & General Manager.

Rick St. Charles, Production & Creative Services Director.

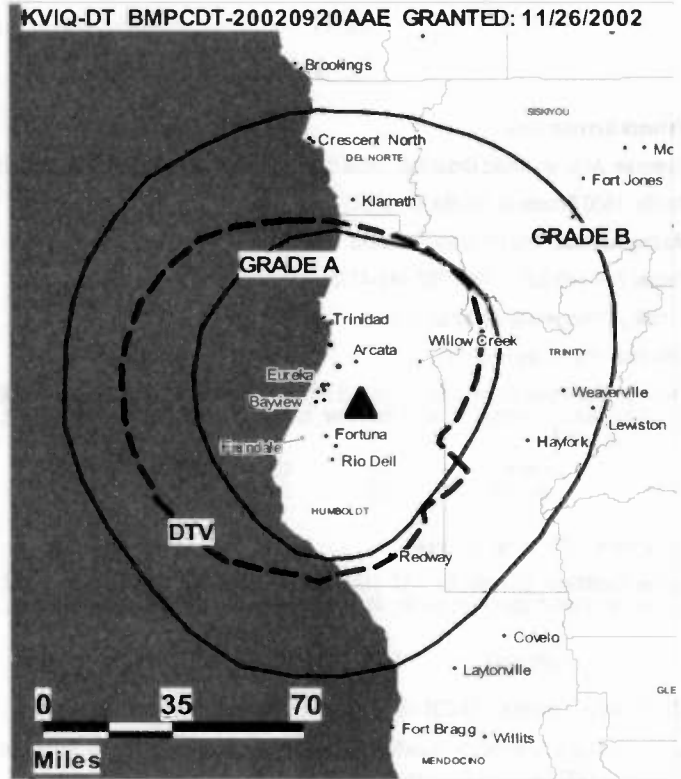
Lauren Fawcett, Traffic Manager.

Penny King, General Sales Manager.

Dave Silverbrand, News Director.

Adam S. Perez, Engineering Director.

Jim Mixon, Chief Engineer.



© 2005 Warren Communications News

Arlo Barbo, Business Manager.

Eric Casella, Program Director.

City of License: Eureka. **Station DMA:** Eureka, CA. **Rank:** 192.

Nielsen Data: Not available.

KUNO-DT
(formerly KFWU-DT)

Ch. 15

Network Service: IND.

Licensee: Concord License LLC, 500 S. Chinowth Rd., Visalia, CA 93277.

Studio: 301-B N. Main St., Fort Bragg, CA 95437.

Mailing Address: 303-B N. Main St., Fort Bragg, CA 95437.

Phone: 707-964-8888. **Fax:** 707-964-8150.

Web Site: <http://www.pappastv.com>

Technical Facilities: Channel No. 15 (476-482 MHz). Authorized power: 1000-kw max. visual. Antenna: 2405-ft above av. terrain, 108-ft. above ground.

Latitude	39°	41'	38"
Longitude	123°	34'	43"

Note: Latitude and longitude coordinates shown are based on the North American Datum of 1927 (NAD 27) as currently required by the Mass Media Bureau of the FCC.

Ownership: Pappas Telecasting Companies (Group Owner).

Began Operation: January 1, 2003.

Personnel:

Roberto Pineda, General Manager.

Gabino Solorazano, Production Manager.

Eunice Martinez, Traffic Manager.

Fernando Acosta, Chief Operations Officer.

Ilda Delgadillo, Regional Sales Manager.

Norm Wright, Chief Engineer.

Debbie Sweeny, Program Director.

City of License: Fort Bragg. **Station DMA:** San Francisco-Oakland-San Jose, CA.

Rank: 6.

Nielsen Data: Not available.

KUNO-TV
 (formerly KFWU)
Ch. 8
 (Operates satellite KTNC, Concord)

Network Service: IND.

Licensee: Concord License LLC, 500 S. Chinowth Rd., Visalia, CA 93277.

Studio: 303-B N. Main St., Fort Bragg, CA 95437.

Mailing Address: 303-B N. Main St., Fort Bragg, CA 95437.

Phone: 707-964-8888. **Fax:** 707-964-8150.

Web Site: <http://www.papastv.com>

Technical Facilities: Channel No. 8 (180-186 MHz). Authorized power: 225-kw visual, 21.5-kw aural. Antenna: 2448-ft above av. terrain, 148-ft. above ground, 4357-ft. above sea level.

Latitude	39°	41'	38"
Longitude	123°	34'	43"

Transmitter: Cahto Peak, 3-mi. NE of Branscomb.

Digital Facilities: Channel No. 15 (476-482 MHz). Power: 1000-kw max. visual. Antenna: 2405-ft above av. terrain, 108-ft. above ground.

Latitude	39°	41'	38"
Longitude	123°	34'	43"

FCC Digital File Number: BPCDT-19991019ABW. Granted: October 10, 2001.

Note: Latitude and longitude coordinates shown are based on the North American Datum of 1927 (NAD 27) as currently required by the Mass Media Bureau of the FCC.

Ownership: Pappas Telecasting Companies (Group Owner).

Began Operation: May 13, 1990. Sale to Sainte Ltd. by California Broadcasting Inc. (formerly Lamco Communications Inc.) approved by FCC September 16, 1996. Sale to present owner by Sainte Ltd. approved by FCC January 15, 1997. Transfer to Azteca America Stations Group LLC by Harry J. Pappas approved by FCC March 20, 2001, but never consummated.

Represented (legal): Fletcher, Heald & Hildreth PLC.

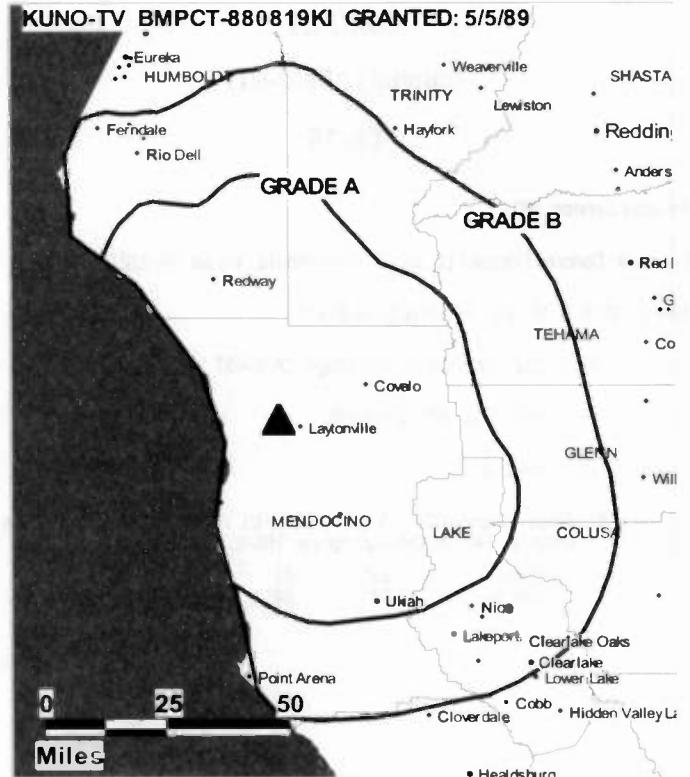
Represented (engineering): Smith & Fisher.

Personnel:

Roberto Pineda, General Manager.

Gabino Solorazano, Production Manager.

Eunlce Martinez, Traffic Manager.



© 2005 Warren Communications News

Fernando Acosta, Chief Operating Officer.

Illida Delgadillo, Regional Sales Manager.

Norm Wright, Chief Engineer.

Debbie Sweeny, Program Director.

Rates: On request.

City of License: Fort Bragg. **Station DMA:** San Francisco-Oakland-San Jose, CA.

Rank: 6.

Nielsen Data: Not available.

KAIL
 (formerly KFRE-TV)
 Ch. 53

Network Service: UPN.

Licensee: Trans America Broadcasting Corp., 6803 West Blvd., Inglewood, CA 90302.

Studio: 1590 Alluvial Ave., Clovis, CA 93611-9567.

Mailing Address: 1590 Alluvial Ave., Clovis, CA 93611-9567.

Phone: 559-299-9753. **Fax:** 559-299-1523.

E-mail: admin@kail.tv

Web Site: http://www.kail.tv

Technical Facilities: Channel No. 53 (704-710 MHz). Authorized power: 2510-kw max. visual, 251-kw aural. Antenna: 1906-ft above av. terrain, 112-ft. above ground, 4610-ft. above sea level.

Latitude 37° 00' 23"
 Longitude 119° 25' 52"

Holds CP for change to 1910-ft above av. terrain; BMPCT-860418KH.

Transmitter: 0.25-mi. S of Meadow Lakes on Bald Mountain.

Digital Facilities: Channel No. 7 (174-180 MHz). Power: 38-kw visual. Antenna: 1837-ft above av. terrain, 39-ft. above ground.

Latitude 37° 04' 23"
 Longitude 119° 25' 52"

FCC Digital File Number: BPCDT-19991101AEF. Granted: January 22, 2001.

Note: Latitude and longitude coordinates shown are based on the North American Datum of 1927 (NAD 27) as currently required by the Mass Media Bureau of the FCC.

Satellite Earth Stations: AFC, 3.7-meter Ku-band; Scientific-Atlanta, 4.6-meter C-band; Scientific-Atlanta, 5-meter C-band; Scientific-Atlanta, Microwave Assoc., M/A-Com receivers.

Ownership: Trans America Broadcasting Corp. (Group Owner).

Began Operation: December 18, 1961.

Represented (legal): Miller & Fields.

Represented (engineering): Evans Associates.

Personnel:

Charles P. Williams, General Manager & General Sales Manager.

Terrence Kendricks, Promotion Manager.

Tina Williams, Traffic Manager.

Mike Nicasio, Operations Manager.

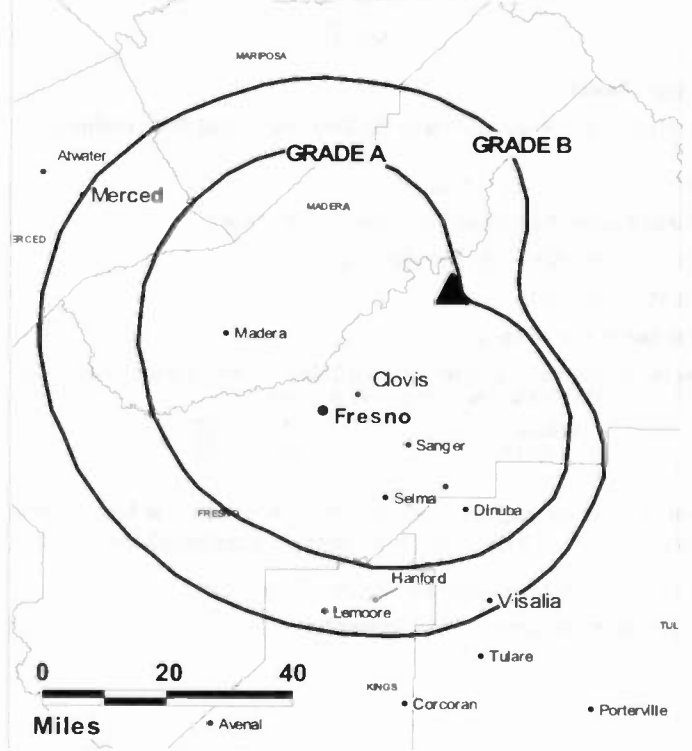
Dave Hetrick, General Sales Manager.

Vince Van Zee, Sales Manager.

Robert Barrios, Sales Manager.

Diane Scalice, Sales Manager.

KAIL BPCT-19830802KI GRANTED: 2/27/1984



© 2005 Warren Communications News

Bob Harris, News Director & Production Manager.

Jason Wallace, Chief Engineer.

Jean Swain, Business Manager.

Bob Jenkins, Program Director.

Highest 30 Sec. Rate: \$300.

City of License: Fresno. **Station DMA:** Fresno-Visalia, CA. **Rank:** 58.

Circulation © 2004 Nielsen. Coverage based on Nielsen study.

GrandTotal	Cable TV Households	Non-cable TV Households	Total TV Households
Estimated Station Totals *	253,000	267,530	520,530
Average Weekly Circulation (2004)	52,788	55,952	108,740
Average Daily Circulation (2004)			33,468

Station DMA Total	Cable TV Households	Non-cable TV Households	Total TV Households
Estimated Station Totals *	253,000	267,530	520,530
Average Weekly Circulation (2004)	52,788	55,952	108,740
Average Daily Circulation (2004)			33,468

*Estimated station totals are sums of the Nielsen TV and Cable TV household estimates for each county in which the station registers viewing of more than 5% as per the Nielsen Survey Methods.

KAIL-DT
Ch. 7

Network Service: UPN.

Licensee: Trans American Broadcasting Corp., 6803 West Blvd., Ingelwood, CA 90302.

Studio: 1590 Alluvial Ave., Chovis, CA 93611.

Mailing Address: 1590 Alluvial Ave., Clovis, CA 93611-9567.

Phone: 559-299-9753. **Fax:** 559-299-1523.

E-mail: admin@kail.tv

Web Site: <http://www.kail.tv>

Technical Facilities: Channel No. 7 (174-180 MHz). Authorized power: 38-kw visual.
Antenna: 1837-ft above av. terrain, 39-ft. above ground.

Latitude	37°	04'	23"
Longitude	119°	25'	52"

Note: Latitude and longitude coordinates shown are based on the North American Datum of 1927 (NAD 27) as currently required by the Mass Media Bureau of the FCC.

Ownership: Trans America Broadcasting Corp. (Group Owner).

Began Operation: October 1, 2002. Standard Definition.

Personnel:

Charles Williams, General Manager.

Terrence Kendricks, Promotions Manager.

Tina Williams, Traffic Manager.

Mike Nicasio, Operations Manager.

Dave Hetrick, General Sales Manager.

Vince Van Zee, Sales Manager.

Robert Barrios, Sales Manager.

Diane Scalice, Sales Manager.

Bob Harris, News Director & Production Manager.

Jason Wallace, Chief Engineer.

Jean Swain, Business Manager.

Bob Jenkins, Program Director.

Highest 30 Sec. Rate: \$300.00.

City of License: Fresno. **Station DMA:** Fresno-Visalia, CA. **Rank:** 58.

Nielsen Data: Not available.

KFSN-DT

Ch. 9

Network Service: ABC.

Licensee: ABC Inc., 77 W. 66th St., 16th Floor, New York, NY 10023.

Studio: 1777 G St., Fresno, CA 93706.

Mailing Address: 1777 G St., Fresno, CA 93706.

Phone: 559-442-1170. **Fax:** 559-233-5844.

E-mail: eric.lerner@abc.com

Web Site: <http://www.abc30.com>

Technical Facilities: Channel No. 9 (186-192 MHz). Authorized power: 8.7-kw visual.
Antenna: 2014-ft above av. terrain, 180-ft. above ground.

Latitude	37°	04'	37"
Longitude	119°	26'	01"

Transmitter: 41986 Ringtail Dr., Meadow Lakes.

Note: Latitude and longitude coordinates shown are based on the North American Datum of 1927 (NAD 27) as currently required by the Mass Media Bureau of the FCC.

Ownership: Disney Enterprises Inc. (Group Owner).

Represented (engineering): ABC Corp. Engineering.

Represented (legal): ABC Corp. Legal.

Represented (sales): ABC-TV Network Sales.

Personnel:

Eric Lerner, President & General Manager.

Bob Hall, General Sales Manager.

Susan Blaze, Local Sales Manager.

Tom Boland, National Sales Manager.

Joel Davis, News Director.

Jeff Jordan, Engineering Director.

Daniel Simms, Business Manager.

Jeff Aiello, Marketing & Programming Director.

Rates: On request.

City of License: Fresno. **Station DMA:** Fresno-Visalla, CA. **Rank:** 58.

Nielsen Data: Not available.

KFSN-TV
 (formerly KFRE-TV)
Ch. 30

Network Service: ABC.

Licensee: ABC Inc., 77 W. 66th St., 16th Floor, New York, NY 10023.

Studio: 1777 G St., Fresno, CA 93706.

Mailing Address: 1777 G St., Fresno, CA 93706.

Phone: 559-442-1170. **Fax:** 559-233-5844.

E-mail: erlc.lerner@abc.com

Web Site: http://www.abc30.com

Technical Facilities: Channel No. 30 (566-572 MHz). Authorized power: 3720-kw max. & 316-kw horizontal visual, & 31.6-kw horizontal aural. Antenna: 2040-ft above av. terrain, 271-ft. above ground, 4750-ft. above sea level.

Latitude 37° 04' 37"
 Longitude 119° 26' 00"

Transmitter: Meadow Lakes.

Digital Facilities: Channel No. 9 (186-192 MHz). Power: 8.7-kw visual. Antenna: 2014-ft above av. terrain, 180-ft. above ground.

Latitude 37° 04' 37"
 Longitude 119° 26' 01"

FCC Digital File Number: BPCDT-19991101ABT. Granted: January 16, 2001.

Note: Latitude and longitude coordinates shown are based on the North American Datum of 1927 (NAD 27) as currently required by the Mass Media Bureau of the FCC.

Satellite Earth Stations: Transmitter NEC; Andrew, 3.4-meter Ku-band; AFC, 3.5-meter Ku-band; Scientific-Atlanta, 4.5-meter C-band; Harris, 6.1-meter C-band; Pinzone, M/A-Com, Harris, Avantek receivers.

News Service: AP.

Ownership: Disney Enterprises Inc. (Group Owner).

Began Operation: May 10, 1956. Sale to present owner from Capital Cities/ABC approved by FCC February 2, 1996. Sale to Capital Cities by Triangle Publications approved by FCC February 24, 1971 (Television Digest, Vol. 11:9). Sale to Triangle by Paul R. Bartlett & associates approved by FCC December 30, 1958 (Vol. 14:47, 15:1). Note: Operated on Ch. 12 until February 17, 1961 when it switched to UHF Ch. 30 (Vol. 17:8).

Represented (sales): ABC-TV Network Sales.

Represented (legal): ABC Corp. Legal.

Represented (engineering): ABC Corp. Engineering.

Personnel:

Eric Lerner, President & General Manager.

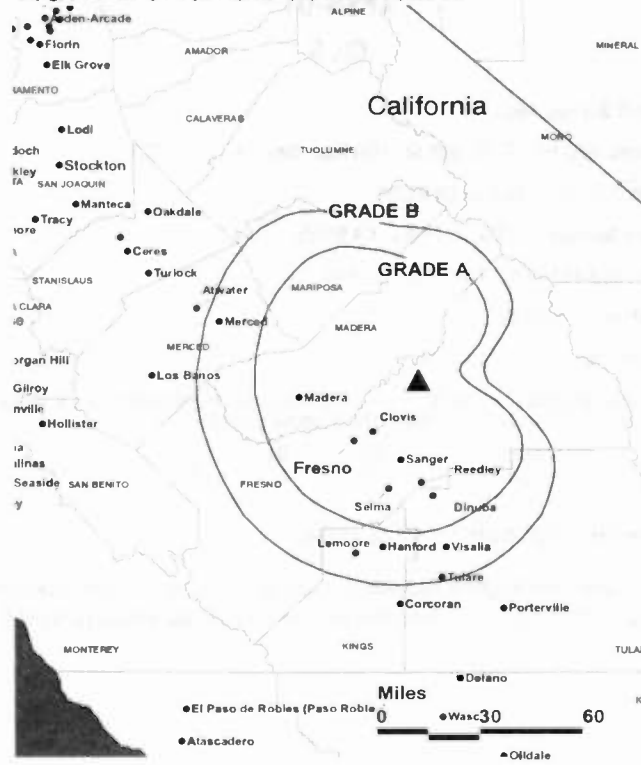
Bob Hall, General Sales Manager.

Susan Blaze, Local Sales Manager.

Tom Boland, National Sales Manager.

Joel Davis, News Director.

KFSN-TV BPCT-790418KE GRANTED: 8/29/79



© 2005 Warren Communications News

Jeff Jordan, Engineering Director.

Daniel Simms, Business Manager.

Jeff Aiello, Marketing & Programming Director.

Highest 30 Sec. Rate: \$7,000.

City of License: Fresno. **Station DMA:** Fresno-Visalia, CA. **Rank:** 58.

Circulation © 2004 Nielsen. Coverage based on Nielsen study.

GrandTotal	Cable TV Households	Non-cable TV Households	Total TV Households
Estimated Station Totals *	253,630	267,530	521,160
Average Weekly Circulation (2004)	174,484	148,777	323,261
Average Daily Circulation (2004)			169,969
Station DMA Total	Cable TV Households	Non-cable TV Households	Total TV Households
Estimated Station Totals *	253,630	267,530	521,160
Average Weekly Circulation (2004)	174,484	148,777	323,261
Average Daily Circulation (2004)			169,969

*Estimated station totals are sums of the Nielsen TV and Cable TV household estimates for each county in which the station registers viewing of more than 5% as per the Nielsen Survey Methods.

KGPE
(formerly KJEO)
Ch. 47

Network Service: CBS.

Licensee: Ackerley Broadcasting-Fresno LLC, 2001 6th St., Suite 3425, Seattle, WA 98121.

Studio: 4880 N. First St., Fresno, CA 93726.

Mailing Address: 4880 N. First St., Fresno, CA 93726.

Phone: 559-222-2411. **Fax:** 559-221-5593.

E-mail: lucyruiz@clearchannel.com

Web Site: http://www.47tv.com

Technical Facilities: Channel No. 47 (668-674 MHz). Authorized power: 2624-kw max. visual, 529-kw aural. Antenna: 1959-ft above av. terrain, 262-ft. above ground, 4742-ft. above sea level.

Latitude 37° 04' 14"
Longitude 119° 25' 31"

Holds CP for change to 2500-kw max. visual; BPCT-20030805AFJ.

Transmitter: Bald Mountain.

Digital Facilities: Channel No. 34 (590-596 MHz). Power: 185-kw max. visual. Antenna: 1898-ft above av. terrain, 161-ft. above ground, 4642-ft. above sea level.

Latitude 37° 04' 14"
Longitude 119° 25' 31"

FCC Digital File Number: BPCDT-19991027AAW. Granted: January 24, 2003.

Note: Latitude and longitude coordinates shown are based on the North American Datum of 1927 (NAD 27) as currently required by the Mass Media Bureau of the FCC.

Satellite Earth Stations: Transmitter Harris; RCA, 3.5-meter; Scientific-Atlanta, 4.5-meter; Scientific-Atlanta, 7.3-meter; Microdyne, Avantek receivers.

News Services: NIWS, CBS Newspath.

Ownership: Clear Channel Communications Inc. (Group Owner).

Began Operation: September 20, 1953. In stock swap, Clear Channel Broadcasting Inc. acquired The Ackerley Group. FCC approved deal May 29, 2002 (Television Digest, Vol. 41:42, 42:22). Sale to The Ackerley Group by Fisher Broadcasting Inc. approved by FCC June 3, 2000 (Vol. 40:20). Sale to Fisher Broadcasting Inc. by Retlaw Enterprises Inc. approved by FCC April 16, 1999 (Vol. 38:47). Sale to Retlaw Enterprises Inc. by Shasta Telecasting Corp. (George C. Fleharty, Laurence W. Carr, Morris K. Cohen, Robert L. Hammett, Carl R. McConnell & Russell K. Olsen) approved by FCC April 17, 1968 (Vol. 8:17).

Represented (sales): Blair Television.

Represented (legal): Rubln, Winston, Diercks, Harris & Cooke LLP.

Represented (engineering): Hammett & Edison Inc.

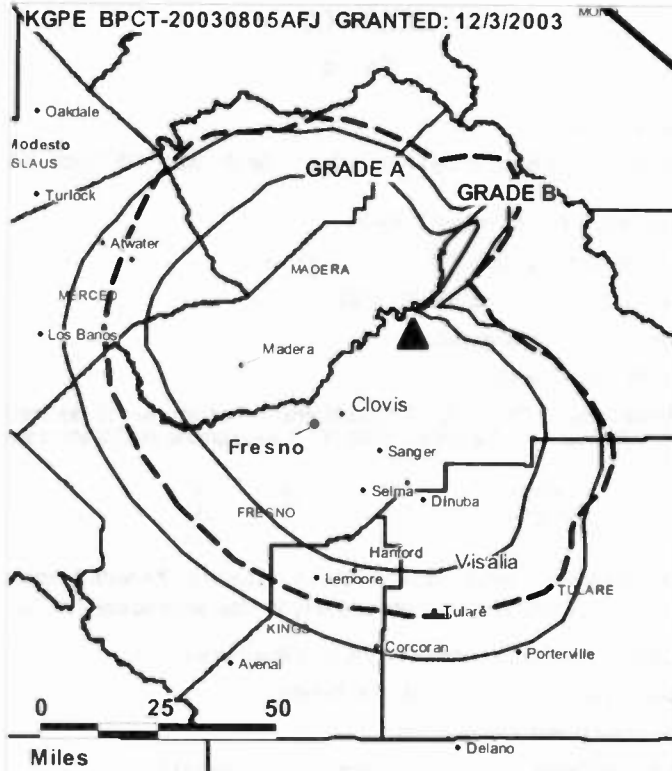
Personnel:

Diana Wilkin-Zapata, Vice President & General Manager.

Rick Turner, Creative Service Director.

Rachel Schroeder, Traffic Manager.

Lucy Ruiz, Community Affairs Director.



© 2005 Warren Communications News

Patrice Coulter, General Sales Manager.

Ray O'Canto, Local Sales Manager.

Jim Holland, News Director.

Mike Snyder, Chief Engineer.

Suzanne Dipasquale, Business Manager.

Shirley Sanford, Programming Manager.

Rates: On request.

City of License: Fresno. **Station DMA:** Fresno-Visalia, CA. **Rank:** 58.

Circulation © 2004 Nielsen. Coverage based on Nielsen study.

GrandTotal	Cable TV Households	Non-cable TV Households	Total TV Households
Estimated Station Totals *	253,630	267,530	521,160
Average Weekly Circulation (2004)	152,908	124,939	277,847
Average Daily Circulation (2004)			123,336
Station DMA Total	Cable TV Households	Non-cable TV Households	Total TV Households
Estimated Station Totals *	253,630	267,530	521,160
Average Weekly Circulation (2004)	152,908	124,939	277,847
Average Daily Circulation (2004)			123,336

*Estimated station totals are sums of the Nielsen TV and Cable TV household estimates for each county in which the station registers viewing of more than 5% as per the Nielsen Survey Methods.

KGPE-DT

Ch. 14

Network Service: CBS.

Licensee: Ackerley Broadcasting-Fresno LLC, 2001 6th St., Suite 3425, Seattle, WA 98121.

Studio: 4880 N. First St., Fresno, CA 93726.

Mailing Address: 4880 N. First St., Fresno, CA 93726.

Phone: 559-222-2411. **Fax:** 559-221-5593.

E-mail: lucyruiz@clearchannel.com

Web Site: <http://www.47tv.com>

Technical Facilities: Channel No. 34 (590-596 MHz). Authorized power: 185-kw max. visual. Antenna: 1898-ft above av. terrain, 161-ft. above ground, 4642-ft. above sea level.

Latitude	37°	04'	14"
Longitude	119°	25'	31"

Note: Latitude and longitude coordinates shown are based on the North American Datum of 1927 (NAD 27) as currently required by the Mass Media Bureau of the FCC.

Ownership: Clear Channel Communications Inc. (Group Owner).

Began Operation: June 26, 2003. Standard Definition.

Represented (sales): Blair Television.

Represented (legal): Rubln, Winston, Diercks, Harris & Cooke LLP.

Personnel:

Diana Wilkin-Zapata, Vice President & General Manager.

Rick Turner, Creative Services Director.

Rachel Schroeder, Traffic Manager.

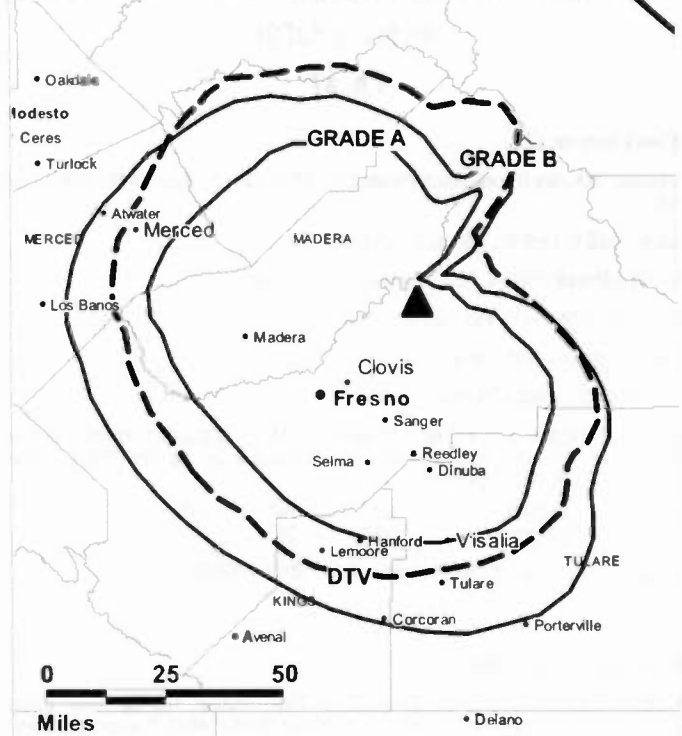
Lucy Ruiz, Community Affairs Director.

Patrice Coulter, General Sales Manager.

Ray O'Canto, Local Sales Manager.

Jim Holland, News Director.

KGPE-DT BMPCDT-20021107ABA GRANTED: 1/24/2003



© 2005 Warren Communications News

Mike Snyder, Chief Engineer.

Suzanne Dipasquale, Business Manager.

Shirely Sanford, Programming Manager.

City of License: Fresno. **Station DMA:** Fresno-Visalia, CA. **Rank:** 58.

Nielsen Data: Not available.

KSEE
Ch. 24

Network Service: NBC.

Licensee: KSEE License Inc., 767 3rd Ave., 28th Floor, New York, NY 10017.

Studio: 5035 E. McKinley Ave., Fresno, CA 93727.

Mailing Address: Box 24000, Fresno, CA 93779.

Phone: 559-454-2424. **Fax:** 559-454-2485.

E-mail: kurtk@ksee.com

Web Site: http://www.ksee24.com

Technical Facilities: Channel No. 24 (530-536 MHz). Authorized power: 1600-kw max. & 191-kw horizontal visual, 153-kw & 38-kw horizontal aural. Antenna: 2350-ft above av. terrain, 321-ft. above ground, 3713-ft. above sea level.

Latitude 36° 44' 45"
Longitude 119° 16' 53"

Transmitter: Bear Mountain.

Digital Facilities: Channel No. 16 (482-488 MHz). Power: 326-kw max. visual. Antenna: 1972-ft above av. terrain, 237-ft. above ground.

Latitude 37° 04' 19"
Longitude 119° 25' 48.8"

FCC Digital File Number: BMPCDT-20001211ADZ. Granted: February 01, 2001.

Note: Latitude and longitude coordinates shown are based on the North American Datum of 1927 (NAD 27) as currently required by the Mass Media Bureau of the FCC.

Multichannel TV Sound: Stereo only.

Satellite Earth Stations: Transmitter RCA; AFC, 3.5-meter Ku-band; Harris, 6-meter C-band; M/A-Com, Harris receivers.

News Service: AP.

Ownership: Granite Broadcasting Corp. (Group Owner).

Began Operation: June 1, 1953. Sale to present owner by Meredith Corp. approved by FCC August 9, 1993 (Television Digest, Vol. 33:26). Sale to Meredith Corp. by San Joaquin Communications Corp. approved by FCC March 31, 1983 (Vol. 22:22, 45). Sale to San Joaquin by McClatchy Newspapers approved by FCC November 18, 1980 (Vol. 19:19).

Represented (sales): Harrington, Righter & Parsons Inc.

Represented (legal): Akin, Gump, Strauss, Hauer & Feld LLP.

Personnel:

Todd McMilliams, President & General Manager.

Amanda Holder, Sales Promotion Director.

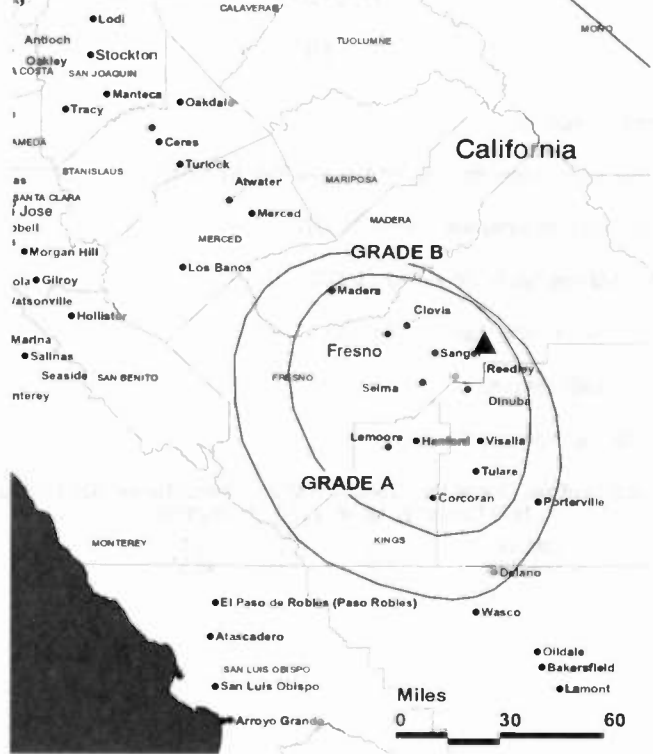
Lisa People, Traffic Manager.

George Hillis, Program & Operations Manager.

Chris Zanghi, Local Sales Manager.

Julie Akins, News Director.

KSEE BPCT-2859 GRANTED: 7/12/61



© 2005 Warren Communications News

John Lockhart, Chief Engineer.

Kurt Karlsson, Business Manager.

Highest 30 Sec. Rate: \$2000.

City of License: Fresno **Station DMA:** Fresno-Visalla, CA. **Rank:** 58.

Circulation © 2004 Nielsen. Coverage based on Nielsen study.

Grand Total	Cable TV Households	Non-cable TV Households	Total TV Households
Estimated Station Totals *	253,630	267,530	521,160
Average Weekly Circulation (2004)	170,030	149,967	319,997
Average Daily Circulation (2004)			163,998

Station DMA Total	Cable TV Households	Non-cable TV Households	Total TV Households
Estimated Station Totals *	253,630	267,530	521,160
Average Weekly Circulation (2004)	170,030	149,967	319,997
Average Daily Circulation (2004)			163,998

*Estimated station totals are sums of the Nielsen TV and Cable TV household estimates for each county in which the station registers viewing of more than 5% as per the Nielsen Survey Methods.

KSEE-DT

Ch. 16

Network Service: NBC.

Licensee: KSEE License Inc., 767 3rd Ave., New York, NY 10017.

Studio: 5035 E. McKinley Ave., Fresno, CA 93727.

Mailing Address: Box 24000, Fresno, CA 93779.

Phone: 559-454-2424. **Fax:** 559-454-2485.

E-mail: johnl@ksee.com

Web Site: <http://www.ksee24.com>

Technical Facilities: Channel No. 16 (482-488 MHz). Authorized power: 326-kw max. visual. Antenna: 1972-ft above av. terrain, 237-ft. above ground.

Latitude	37°	04'	19.1"
Longitude	119°	25'	48.8"

Note: Latitude and longitude coordinates shown are based on the North American Datum of 1927 (NAD 27) as currently required by the Mass Media Bureau of the FCC.

Ownership: Granite Broadcasting Corp. (Group Owner).

Began Operation: Station operating; no on-air date.

Personnel:

Todd McMilliams, President & General Manager.

Amanda Holder, Sales Promotion Director.

Lisa People, Traffic Manager.

George Hillis, Operations & Program Director.

Chris Zanghi, Local Sales Manager.

Julie Akins, News Director.

John Lockhart, Chief Engineer.

Kurt Karlsson, Business Manager.

City of License: Fresno. **Station DMA:** Fresno-Visalia, CA. **Rank:** 58.

Nielsen Data: Not available.

KFTV-DT
Ch. 20

Network Service: UNV.

Licensee: KFTV License Partnership GP, 1999 Avenue of the Stars, Suite 3050, Los Angeles, CA 90067.

Studio: 3239 W. Ashlan Ave., Fresno, CA 93722.

Mailing Address: 3239 W. Ashlan Ave., Fresno, CA 93722.

Phone: 310-556-7600; 559-222-2121. **Fax:** 559-222-2890.

Web Site: <http://www.univision.com>

Technical Facilities: Channel No. 20 (506-512 MHz). Authorized power: 350-kw max. visual. Antenna: 1903-ft above av. terrain, 135-ft. above ground.

Latitude	37°	04'	22"
Longitude	119°	25'	50"

Note: Latitude and longitude coordinates shown are based on the North American Datum of 1927 (NAD 27) as currently required by the Mass Media Bureau of the FCC.

Ownership: Univision Communications Inc. (Group Owner).

Began Operation: July 1, 2002. Standard Definition.

Represented (legal): Shaw Pittman.

Personnel:

Maria L. Gutierrez, General Manager & Station Manager.

Sharon Jenkins, Marketing Manager.

Andres Sanchez, Promotion Director.

Eddie Renteria, Production Manager.

Robert Mendez, Research & Off-Air Promotion Director.

Elena Aguirre, Traffic Manager.

Jose Elgorriaga, General Sales Manager.

Ruby Valtierra, Local Sales Manager.

Veronica Flores, National Sales Manager.

Sam Belilty, News Director.

Ken Holden, Chief Engineer.

James A. Meyer, Business Manager & Controller.

City of License: Hanford. **Station DMA:** Fresno-Visalia, CA. **Rank:** 58.

Nielsen Data: Not available.

KFTV
Ch. 21

Network Service: UNV.

Licensee: KFTV License Partnership, 1999 Avenue of the Stars, Suite 300, Los Angeles, CA 90067.

Studio: 3239 W. Ashlan Ave., Fresno, CA 93722.

Mailing Address: 3239 W. Ashlan Ave., Fresno, CA 93722.

Phone: 559-222-2121. Fax: 559-222-0917.

Web Site: <http://www.univision.com>

Technical Facilities: Channel No. 21 (512-518 MHz). Authorized power: 5000-kw max. visual. Antenna: 1985-ft above av. terrain, 217-ft. above ground, 4708-ft. above sea level.

Latitude 37° 04' 22"
Longitude 119° 25' 53"

Transmitter: Bald Mountain, Meadow Lakes.

Digital Facilities: Channel No. 20 (506-512 MHz). Power: 350-kw max. visual. Antenna: 1903-ft above av. terrain, 135-ft. above ground.

Latitude 37° 04' 22"
Longitude 119° 25' 50"

FCC Digital File Number: BPCDT-19991022ABV. Granted: March 26, 2001.

Note: Latitude and longitude coordinates shown are based on the North American Datum of 1927 (NAD 27) as currently required by the Mass Media Bureau of the FCC.

News Service: AP.

Ownership: Univision Communications Inc. (Group Owner).

Began Operation: February 27, 1962.

Represented (sales): Univision.

Represented (legal): Shaw Pittman.

Represented (engineering): Denny & Associates PC.

Personnel:

Maria L. Gutierrez, General & Station Manager.

Sharon Jenkins, Marketing Manager.

Andres Sanchez, Promotion Director.

Eddie Renteria, Production Manager.

Robert Mendez, Research & Off-Air Promotion Director.

Elena Aguirre, Traffic Manager.

Jose Elgorriaga, General Sales Manager.

Ruby Valtierra, Local Sales Manager.

Veronica Flores, National Sales Manager.

Sam Belilty, News Director.

KFTV BPCT-960701KI GRANTED: 3/6/97



Ken Holden, Chief Engineer.

James A. Meyer, Business Manager & Controller.

Rates: On request.

City of License: Hanford. Station DMA: Fresno-Visalia, CA. Rank: 58.

Circulation © 2004 Nielsen. Coverage based on Nielsen study.

GrandTotal	Cable TV Households	Non-cable TV Households	Total TV Households
Estimated Station Totals *	253,000	261,700	514,700
Average Weekly Circulation (2004)	31,558	58,393	89,951
Average Daily Circulation (2004)			65,026
Station DMA Total	Cable TV Households	Non-cable TV Households	Total TV Households
Estimated Station Totals *	253,000	261,700	514,700
Average Weekly Circulation (2004)	31,558	58,393	89,951
Average Daily Circulation (2004)			65,026

*Estimated station totals are sums of the Nielsen TV and Cable TV household estimates for each county in which the station registers viewing of more than 5% as per the Nielsen Survey Methods.

KSCI-DT

Ch. 61

Network Service: IND.

Licensee: KSLS Inc., 1990 S. Bundy Dr., Suite 850, Los Angeles, CA 90025.

Studio: Suite 850, 1990 S. Bundy Dr., Los Angeles, CA 90025.

Mailing Address: 1990 S. Bundy Dr., Suite 850, Los Angeles, CA 90025.

Phone: 310-478-1818. **Fax:** 310-479-8118.

E-mail: jcosgrove@kscitv.com

Web Site: <http://www.kscitv.com>

Technical Facilities: Channel No. 61 (752-758 MHz). Authorized power: 148.8-kw max. visual. Antenna: 3110-ft above av. terrain, 335-ft. above ground, 6033-ft. above sea level.

Latitude	34°	13'	37"
Longitude	118°	03'	58"

Transmitter: Mount Wilson.

Note: Latitude and longitude coordinates shown are based on the North American Datum of 1927 (NAD 27) as currently required by the Mass Media Bureau of the FCC.

News Service: AP.

Ownership: International Media Group (Group Owner).

Began Operation: November 5, 2001. Standard Definition.

Represented (legal): Wilkinson Barker Knauer LLP.

Represented (engineering): Hammett & Edison Inc.

Personnel:

Richard Millet, Vice President & General Manager.

Alice Lee, Research & Marketing Director.

Kathy Iniba, Traffic Manager.

Melinda Ou, Public Relations Director.

Gannon Gray, General Sales Manager.

John Yasuda, President & Chief Operating Officer.

April Kuan, News Director.

Bill Weltu, Vice President & Engineering Director.

Anthony Cortese, Chief Financial Officer.

Eva McKeown, Program Director.

Highest 30 Sec. Rate: \$600.00.

City of License: Long Beach. **Station DMA:** Los Angeles, CA. **Rank:** 2.

Nielsen Data: Not available.

KSCI
Ch. 18

Network Service: IND.

Licensee: KSLS Inc., 1990 S. Bundy Dr., Ste. 850, Los Angeles, CA 90025.

Studio: 1990 S. Bundy Dr., Suite 850, Los Angeles, CA 90025.

Mailing Address: 1990 S. Bundy Dr., Suite 850, Los Angeles, CA 90025.

Phone: 310-478-1818. **Fax:** 310-479-8118.

E-mail: jcosgrove@kscitv.com

Web Site: http://www.kscitv.com

Technical Facilities: Channel No. 18 (494-500 MHz). Authorized power: 2586-kw max. visual. Antenna: 2949-ft above av. terrain, 164-ft. above ground, 5590-ft. above sea level.

Latitude	34°	12'	50"
Longitude	118°	03'	40"

Digital Facilities: Channel No. 61 (752-758 MHz). Power: 148.8-kw max. visual. Antenna: 3110-ft above av. terrain, 335-ft. above ground, 6033-ft. above sea level.

Latitude	34°	13'	37"
Longitude	118°	03'	58"

FCC Digital File Number: BPCDT-981123KJ. Granted: May 19, 1999.

Note: Latitude and longitude coordinates shown are based on the North American Datum of 1927 (NAD 27) as currently required by the Mass Media Bureau of the FCC.

Satellite Earth Stations: Transmitter Harris; Miralite, 3.7-meter C-band; Paracclipse, 3.8-meter C-band; Scientific-Atlanta, 4.5-meter Ku-band; Standard Communications receivers.

News Service: AP.

Ownership: International Media Group (Group Owner).

Began Operation: June 30, 1977. Original city of license was San Bernardino. Sale to present owner by World Plan Executive Council approved by FCC December 19, 1986 (Television Digest, Vol. 26:45). Change of city of license to Long Beach approved by FCC 1998. Transfer of control to AMG Intermediate LLC from Citicorp Venture Capital Ltd. approved by FCC January 18, 2001.

Represented (engineering): Wilkinson Barker Knauer LLP.

Personnel:

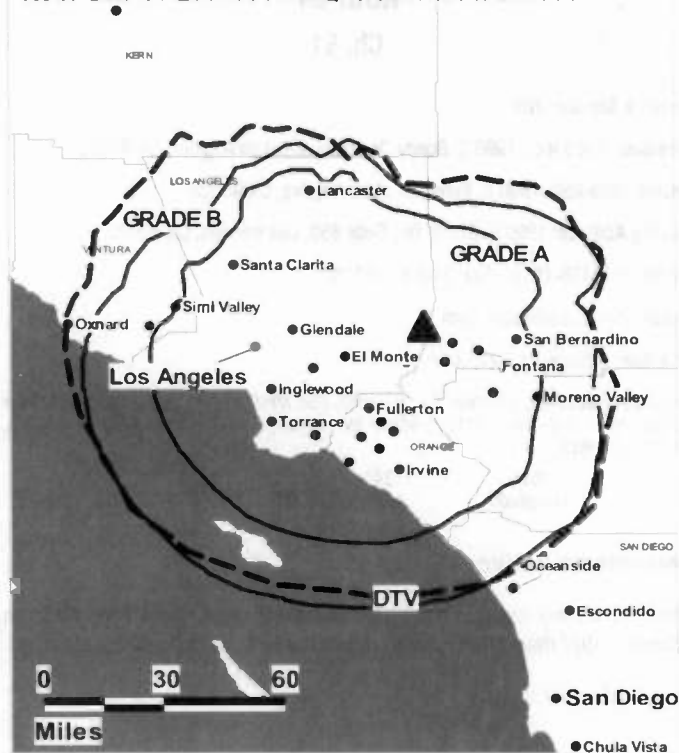
Alice Lee, Research & Marketing Director.

Richard Millet, Vice President & General Manager.

Kathy Iniba, Traffic Manager.

Melinda Ou, Public Relations Director.

KSCI BMPCT-20010511AAQ GRANTED: 6/22/2001



© 2005 Warren Communications News

Gannon Gray, General Sales Manager.

Jon Yasuda, President & Chief Operating Officer.

April Kuan, News Director.

Bill Welty, Vice President & Engineering Director.

Anthony Cortese, Chief Financial Officer.

Eva McKeown, Program Director.

Rates: On request.

City of License: Long Beach. **Station DMA:** Los Angeles, CA. **Rank:** 2.

Nielsen Data: Not available.

KABC-DT
Ch. 53

Network Service: ABC.

Licensee: ABC Holding Co. Inc., 77 W. 66th St., 16th Floor, New York, NY 10023.

Studio: 500 Circle Seven Dr., Glendale, CA 91201.

Mailing Address: 500 Circle Seven Dr., Glendale, CA 91201.

Phone: 818-863-7777. **Fax:** 818-863-7207.

E-mail: doug.coss@abc.com

Web Site: http://www.abc7.com

Technical Facilities: Channel No. 53 (704-710 MHz). Authorized power: 182.5-kw max. visual. Antenna: 3031-ft above av. terrain, 267-ft. above ground, 5974-ft. above sea level.

Latitude	34°	13'	37"
Longitude	118°	03'	58"

Requests CP for change to 1000-kw max. visual, 2920-ft above av. terrain, 135-ft. above ground, 5804-ft. above sea level; lat. 34° 13' 29", long. 118° 003' 48", BPCDT-20041018ABW.

Transmitter: Bldg. 15, Video Rd., Mount Wilson.

Note: Latitude and longitude coordinates shown are based on the North American Datum of 1927 (NAD 27) as currently required by the Mass Media Bureau of the FCC.

Ownership: Disney Enterprises Inc. (Group Owner).

Began Operation: November 1, 1998.

Personnel:

Arnold J. Klefner, President & General Manager.

Doug Coss, Business Development Director.

Bill Johnson, Research Director.

Spencer McCoy, General Sales Manager.

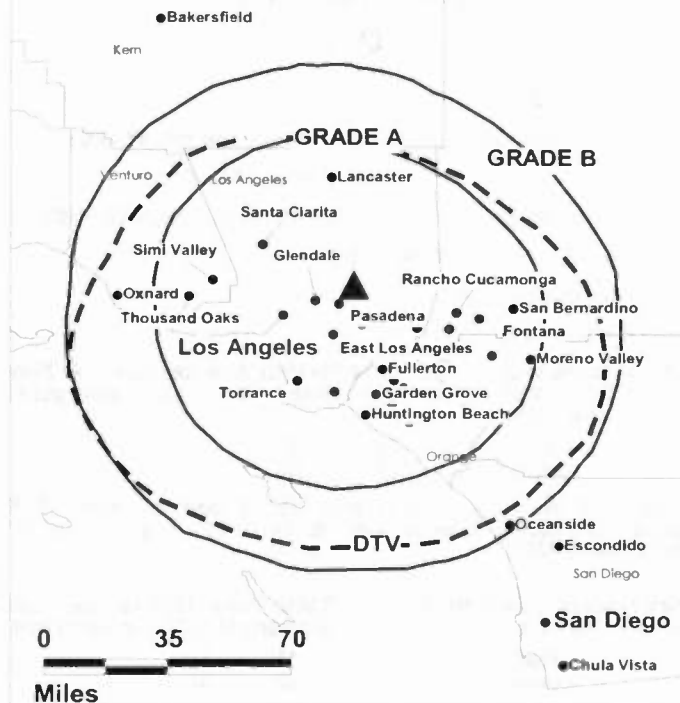
Debbie Ray, Local Sales Manager.

Fran Viesti, Local Sales Manager.

Sandy Hill, Sales Service Manager.

Tom Levee, National Sales Manager.

KABC-DT BPCDT-980430KE GRANTED: 7/30/1998



© 2005 Warren Communications News

Cheryl Fair, Vice President & News Director.

John Holland, Chief Engineer.

Howard Daniels, Finance Director.

Bill Burton, Program, Promotion & Advertising Director.

Rates: On request.

City of License: Los Angeles. **Station DMA:** Los Angeles, CA. **Rank:** 2.

Nielsen Data: Not available.

KABC-TV
(formerly KECA-TV)
Ch. 7

Network Service: ABC.

Licensee: ABC Holding Co. Inc., W. 66th St., 16th Floor, New York, NY 10023.

Studio: ABC7 Bcst. Center, 500 Circle 7 Dr., Glendale, CA 91201.

Mailing Address: 500 Circle 7 Dr., ABC 7 Broadcast Center, Glendale, CA 91201.

Phone: 818-863-7777. Fax: 818-863-7207.

E-mail: doug.coss@abc.com

Web Site: http://www.abc7.com

Technical Facilities: Channel No. 7 (174-180 MHz). Authorized power: 141.25-kw visual, 28.9-kw aural. Antenna: 3210-ft above av. terrain, 470-ft. above ground, 6176-ft. above sea level.

Latitude 34° 13' 37"
 Longitude 118° 03' 58"

Requests CP for change to 161-kw visual, 2972-ft above av. terrain, 187-ft. above ground, 5856-ft. above sea level; lat. 34° 13' 29", long. 118° 003' 48", BPCT-20041018ABS.

Digital Facilities: Channel No. 53 (704-710 MHz). Power: 182.5-kw max. visual. Antenna: 3031-ft above av. terrain, 267-ft. above ground, 5974-ft. above sea level.

Latitude 34° 13' 37"
 Longitude 118° 03' 58"

FCC Digital File Number: BPCDT-980430KE. Granted: July 30, 1998.

Note: Latitude and longitude coordinates shown are based on the North American Datum of 1927 (NAD 27) as currently required by the Mass Media Bureau of the FCC.

Multichannel TV Sound: Stereo only.

Satellite Earth Stations: Transmitter Harris; Andrew, 5.6-meter Ku-band; Andrew, 9.3-meter C-band.

AM Affiliate: KABC, 5-kw, 790 kHz.

FM Affiliate: KLOS, 20-kw, 95.5 MHz (No. 238), 196-ft.

SNG Mobile Dish: Dalsat, 3.7-meter Ku-band.

News Services: CNS, AP.

Ownership: Disney Enterprises Inc. (Group Owner).

Began Operation: September 16, 1949. Originally broadcast as KECA-TV. Sale to present owner by Capital Cities/ABC approved by FCC February 8, 1996.

Represented (sales): ABC National Television Sales.

Personnel:

Arnold J. Kleiner, President & General Manager.

Doug Coss, Business Development Director.

Bill Johnson, Research Director.

Spencer McCoy, General Sales Manager.

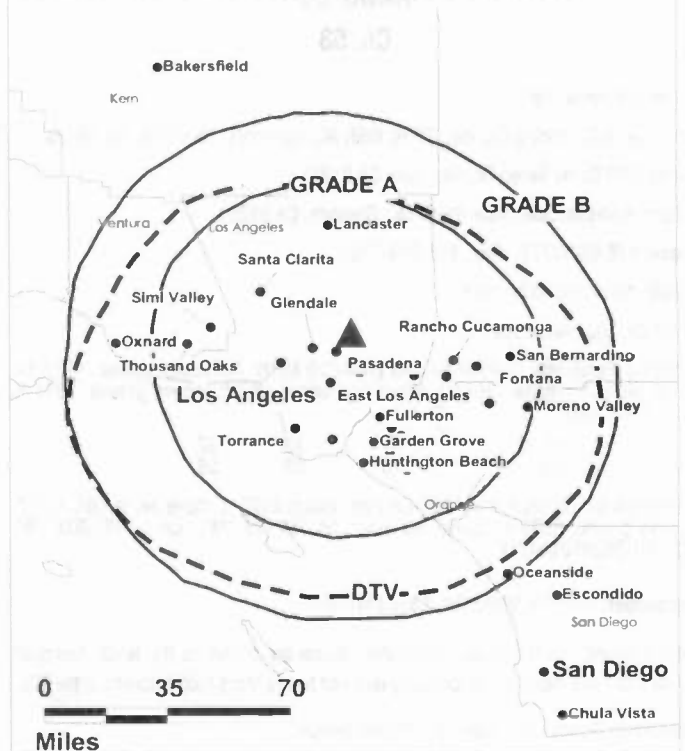
Debbie Ray, Local Sales Manager.

Fran Viesti, Local Sales Manager.

Sandy Hill, Sales Service Manager.

Tom Levee, National Sales Manager.

KABC-TV BPCT-830817KF GRANTED: 12/5/1983



© 2005 Warren Communications News

Cheryl Fair, Vice President & News Director.

John Holland, Chief Engineer.

Howard Daniels, Finance Director.

Bill Burton, Program, Promotion & Advertising Director.

Rates: On request.

City of License: Los Angeles. Station DMA: Los Angeles, CA. Rank: 2.

Circulation © 2004 Nielsen. Coverage based on Nielsen study.

GrandTotal	Cable TV Households	Non-cable TV Households	Total TV Households
Estimated Station Totals *	3,534,900	3,834,280	7,369,180
Average Weekly Circulation (2004)	2,241,068	1,513,669	3,754,737
Average Daily Circulation (2004)			1,763,991

Station DMA Total	Cable TV Households	Non-cable TV Households	Total TV Households
Estimated Station Totals *	3,267,680	2,095,120	5,362,800
Average Weekly Circulation (2004)	2,203,402	1,338,724	3,542,126
Average Daily Circulation (2004)			1,721,949

Other DMA Total	Cable TV Households	Non-cable TV Households	Total TV Households
Estimated Station Totals *	267,220	1,739,160	2,006,380
Average Weekly Circulation (2004)	37,666	174,945	212,611
Average Daily Circulation (2004)			42,042

*Estimated station totals are sums of the Nielsen TV and Cable TV household estimates for each county in which the station registers viewing of more than 5% as per the Nielsen Survey Methods.

KCAL-DT
Ch. 43

Network Service: IND.

Licensee: Viacom TV Stations Group of Los Angeles LLC, 2000 K St. NW, Suite 725, Washington, DC 20006.

Studio: 6121 Sunset Blvd., Los Angeles, CA 90028.

Mailing Address: 6121 Sunset Blvd., Los Angeles, CA 90028.

Phone: 323-467-9999. **Fax:** 323-460-3082.

E-mail: news@kcal9.com

Web Site: http://www.kcal.com

Technical Facilities: Channel No. 43 (644-650 MHz). Authorized power: 300-kw max. visual, aural. Antenna: 3107-ft above av. terrain, 338-ft. above ground, 6050-ft. above sea level.

Latitude	34°	13'	38"
Longitude	118°	004'	000"

Requests CP for change to 495-kw max. visual, 3120-ft above av. terrain, 338-ft. above ground, 6050-ft. above sea level; BPCDT-20040730AWC.

Transmitter: Mount Wilson, near Altadena.

Note: Latitude and longitude coordinates shown are based on the North American Datum of 1927 (NAD 27) as currently required by the Mass Media Bureau of the FCC.

Ownership: Viacom Inc. (Group Owner).

Personnel:

Oon Corsini, Vice President & General Manager.

Melanie Steenland, Vice President & Production Manager.

Tim McGowan, Vice President, Sales, Marketing & Research.

Lorraine Velona, Traffic Manager.

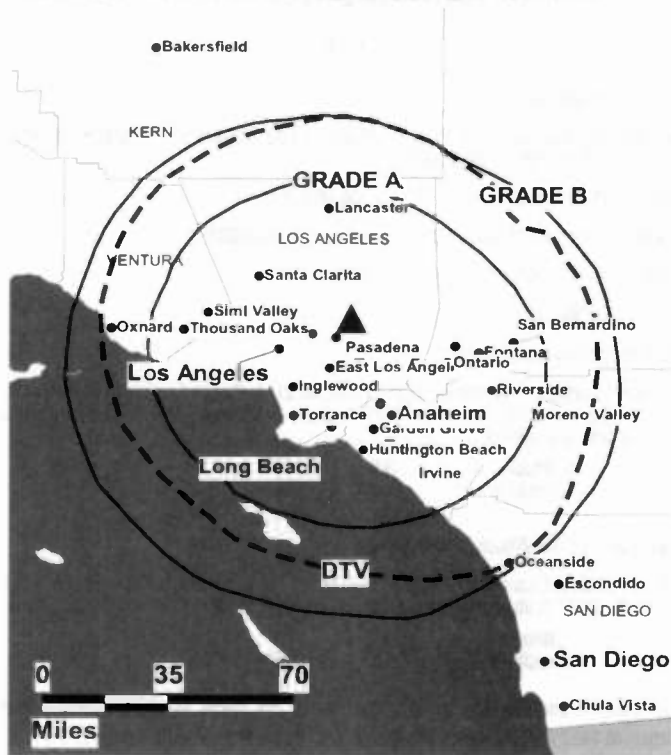
Patrick McClenahan, Vice President & Station Manager.

Michael Kincaid, Vice President & General Sales Manager.

Marilyn Rangel, Local Sales Manager.

Richard B. Walfisz, National Sales Manager.

KCAL-DT BPCDT-981201KE GRANTED: 1/22/1999



© 2005 Warren Communications News

Nancy Bauer Gonzales, Vice President & News Director.

Craig Harrison, Engineering Director.

Virginia Hunt, Program Director.

City of License: Los Angeles. **Station DMA:** Los Angeles, CA. **Rank:** 2.

Nielsen Data: Not available.

KCAL-TV

Ch. 9

Network Service: IND.

Licensee: Viacom Television Stations Group of Los Angeles LLC, 2000 K St. NW, Suite 725, Washington, DC 20006.

Studio: 6121 Sunset Blvd., Los Angeles, CA 90028.

Mailing Address: 6121 Sunset Blvd., Los Angeles, CA 90028.

Phone: 323-467-9999. Fax: 323-460-3082.

E-mail: news@kcal9.com

Web Site: http://www.kcal.com

Technical Facilities: Channel No. 9 (186-192 MHz). Authorized power: 141-kw max. visual, 28.2-kw aural. Antenna: 3182-ft above av. terrain, 395-ft. above ground, 6135-ft. above sea level.

Latitude 34° 13' 38"
Longitude 118° 004' 000"

Transmitter: Mount Wilson, near Altadena.

Digital Facilities: Channel No. 43 (644-650 MHz). Power: 300-kw max. visual, aural. Antenna: 3107-ft above av. terrain, 338-ft. above ground, 6050-ft. above sea level.

Latitude 34° 13' 38"
Longitude 118° 004' 000"

Note: Latitude and longitude coordinates shown are based on the North American Datum of 1927 (NAD 27) as currently required by the Mass Media Bureau of the FCC.

Multichannel TV Sound: Stereo and separate audio program.

Satellite Earth Stations: Harris, 6.1-meter C-band; DX Antenna, ; Harris, 6.1-meter Ku-band; Microwave General, 6.1-meter C-band; Vertex, 4.5-meter Ku-band.

SNG Mobile Dish: Andrew, 2.6-meter Ku-band.

News Services: AP, CNS.

Ownership: Viacom Inc. (Group Owner).

Began Operation: August 25, 1948. Originally operated as KFI-TV. Sold to RKO General by Earl C. Anthony (Television Digest Vol. 7:23, 32, 36). On July 20, 1988 FCC approved dismissal of RKO application for license renewal, grant of Fidelity Television Inc.'s application and subsequent transfer of station to The Walt Disney Co. (Vol. 25:45; 26:48; 27:5, 11, 36; 28:30). Sale to Young Broadcasting Inc. by The Walt Disney Co. approved by FCC September 20, 1996 (Vol. 36:4, 21, 33, 38, 40). Sale to present owner by Young Broadcasting Inc. approved by FCC May 3, 2002 (Vol. 42:7, 19).

Represented (sales): Adam Young Inc.

Represented (legal): Wiley, Rein & Fielding.

Personnel:

Don Corsini, Vice President & General Manager.

Melanie Steensland, Vice President & Production Manager.

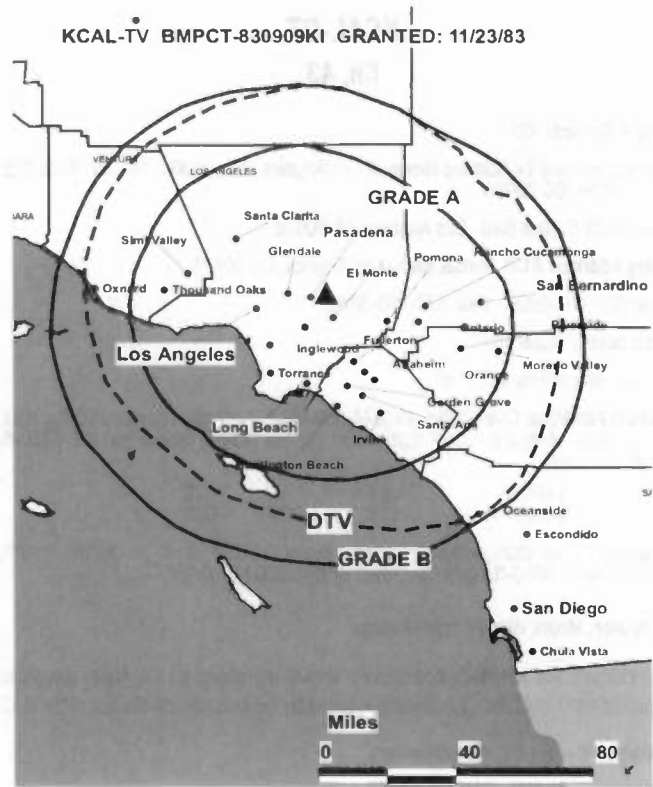
Patrick McClenahan, Vice President & Station Manager.

Lorraine Velona, Traffic Manager.

Tim McGowan, Vice President, Sales, Marketing & Research.

Michael Kincaid, Vice President & General Sales Manager.

Marilyn Rangel, Local Sales Manager.



© 2005 Warren Communications News

Richard B. Waifisz, National Sales Manager.

Nancy Bauer Gonzales, Vice President & News Director.

Craig Harrison, Engineering Director.

Virginia Hunt, Program Director.

City of License: Los Angeles. Station DMA: Los Angeles, CA. Rank: 2.

Circulation © 2004 Nielsen. Coverage based on Nielsen study.

GrandTotal	Cable TV Households	Non-cable TV Households	Total TV Households
Estimated Station Totals *	3,724,520	2,095,120	5,819,640
Average Weekly Circulation (2004)	1,187,968	806,938	1,994,906
Average Daily Circulation (2004)			686,964
Station DMA Total	Cable TV Households	Non-cable TV Households	Total TV Households
Estimated Station Totals *	3,267,680	2,095,120	5,362,800
Average Weekly Circulation (2004)	1,092,775	806,938	1,899,713
Average Daily Circulation (2004)			666,041
Other DMA Total	Cable TV Households	Non-cable TV Households	Total TV Households
Estimated Station Totals *	456,840	0	456,840
Average Weekly Circulation (2004)	95,193	0	95,193
Average Daily Circulation (2004)			20,923

*Estimated station totals are sums of the Nielsen TV and Cable TV household estimates for each county in which the station registers viewing of more than 5% as per the Nielsen Survey Methods.

KCBS-DT
Ch. 60

Network Service: CBS.

Licensee: CBS Broadcasting Inc., 2000 K St. NW, Suite 725, Washington, DC 20006.

Studio: 6121 Sunset Blvd., Los Angeles, CA 90028.

Mailing Address: 6121 Sunset Blvd., Los Angeles, CA 90028.

Phone: 323-460-3000. **Fax:** 323-460-3277.

E-mail: kcbstvnews@cbs2.com

Web Site: <http://www.cbs2.com>

Technical Facilities: Channel No. 60 (746-752 MHz). Authorized power: 469-kw max. visual. Antenna: 3566-ft above av. terrain, 902-ft. above ground, 6558-ft. above sea level.

Latitude	34°	13'	55"
Longitude	118°	04'	18"

Transmitter: 123 CBS Lane, Mount Wilson.

Note: Latitude and longitude coordinates shown are based on the North American Datum of 1927 (NAD 27) as currently required by the Mass Media Bureau of the FCC.

Ownership: Viacom Inc. (Group Owner).

Began Operation: November 1, 1998. High Definition. Sale to present owner by CBS Inc. approved by FCC May 3, 2000.

Personnel:

Don Corsini, General Manager.

Stephanie Rodriguez, Creative Services Director & Community Affairs Director.

Michael Kincaid, Senior Vice President & General Sales Manager.

Amy Nizich-Goldstein, Sales Director.

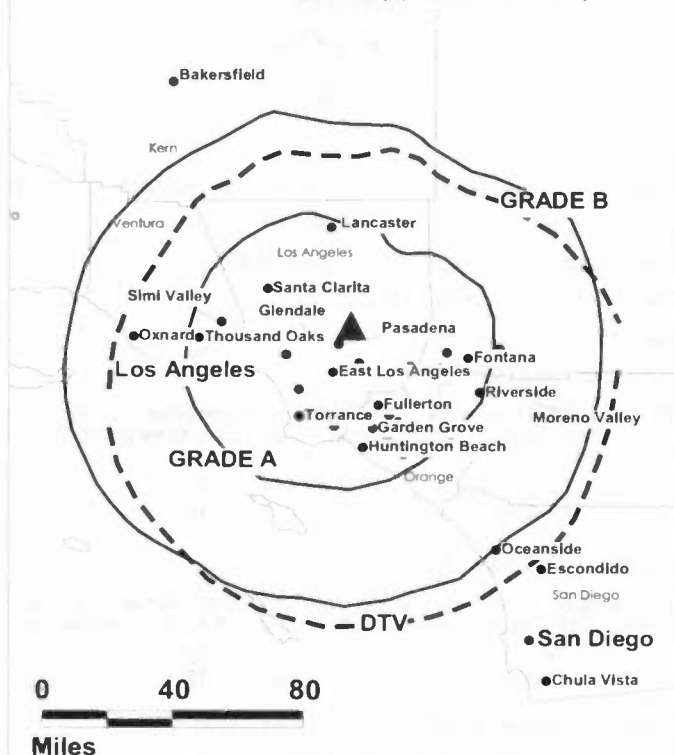
Dave Diederich, Local Sales Manager.

Pattl Tang, Local Sales Manager.

Nancy Bauer-Gonzales, News Director.

Debra Hurd, Broadcast Operations & Engineering Director.

KCBS-DT BPCDT-980427KI GRANTED: 7/30/1998



Paul Latham, Controller.

Virginia Hunt, Program Director & Research Director.

Rates: On request.

City of License: Los Angeles. **Station DMA:** Los Angeles, CA. **Rank:** 2.

Nielsen Data: Not available.

KCBS-TV
(formerly KTSL)
Ch. 2

Network Service: CBS.

Licensee: CBS Broadcasting Inc., 2000 K St. NW, Suite 725, Washington, DC 20006.

Studio: 6121 Sunset Blvd., Los Angeles, CA 90028.

Mailing Address: 6121 Sunset Blvd., Los Angeles, CA 90028.

Phone: 323-460-3000. Fax: 323-460-3277.

E-mail: kcbstvnews@cbs2.com

Web Site: http://www.cbs2.com

Technical Facilities: Channel No. 2 (54-60 MHz). Authorized power: 36.3-kw visual, 7.24-kw aural. Antenna: 3599-ft above av. terrain, 935-ft. above ground, 6595-ft. above sea level.

Latitude 34° 13' 55"
Longitude 118° 04' 18"

Transmitter: 123 CBS Lane, Mount Wilson.

Digital Facilities: Channel No. 60 (746-752 MHz). Power: 469-kw max. visual. Antenna: 3566-ft above av. terrain, 902-ft. above ground, 6558-ft. above sea level.

Latitude 34° 13' 55"
Longitude 118° 04' 18"

FCC Digital File Number: BPCDT-980427KI. Granted: July 30, 1998.

Note: Latitude and longitude coordinates shown are based on the North American Datum of 1927 (NAD 27) as currently required by the Mass Media Bureau of the FCC.

Multichannel TV Sound: Stereo and separate audio program.

AM Affiliate: KNX, 50-kw, 1070 kHz.

FM Affiliate: KCBS-FM, 54-kw, 93.1 MHz (No. 226), 3036-ft.

News Services: CNS, AP.

Ownership: Viacom Inc. (Group Owner).

Began Operation: May 6, 1948. Originally operated as KTSL. Sold to CBS Inc. December 1950 (Television Digest, Vol. 6:46, 52). Sale to present owner by CBS Inc. approved by FCC May 3, 2000.

Represented (sales): CBS Television Stations National Sales.

Personnel:

Don Corsini, Vice President & General Manager.

Stephanie Rodriguez, Creative Services & Community Affairs Director.

Michael Kincaid, Senior Vice President & General Sales Manager.

Amy Nizich-Goldstein, Sales Director.

Dave Diederich, Local Sales Manager.

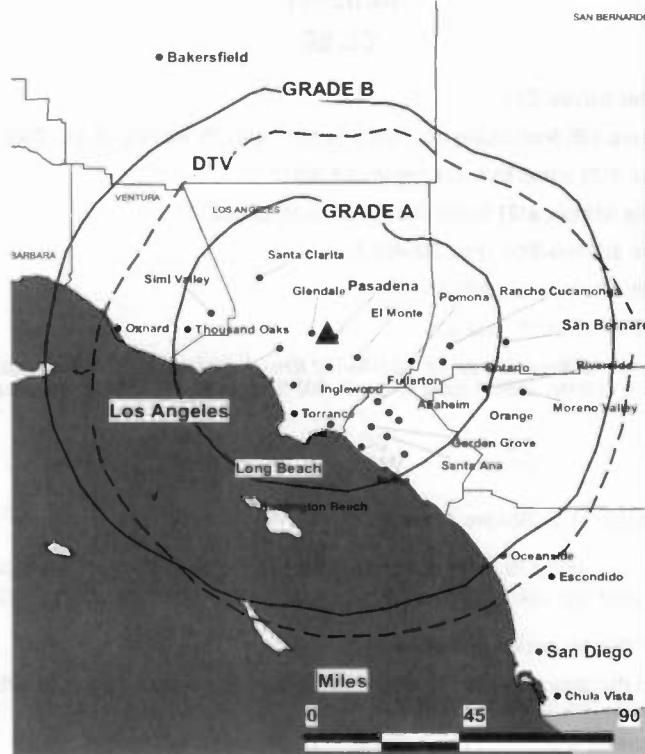
Patti Tang, Local Sales Manager.

Nancy Bauer-Gonzales, News Director.

Debra Hurd, Broadcast Operations & Engineering Director.

Paul Latham, Controller.

KCBS-TV BPCT-850919KW GRANTED: 2/27/86



© 2005 Warren Communications News

Virginia Hunt, Program & Research Director.

Rates: On request.

City of License: Los Angeles. Station DMA: Los Angeles, CA. Rank: 2.

Circulation © 2004 Nielsen. Coverage based on Nielsen study.

GrandTotal	Cable TV Households	Non-cable TV Households	Total TV Households
Estimated Station Totals *	3,451,390	4,209,260	7,660,650
Average Weekly Circulation (2004)	1,997,742	1,309,767	3,307,509
Average Daily Circulation (2004)			1,357,340
Station DMA Total	Cable TV Households	Non-cable TV Households	Total TV Households
Estimated Station Totals *	3,267,680	2,095,120	5,362,800
Average Weekly Circulation (2004)	1,983,794	1,105,721	3,089,515
Average Daily Circulation (2004)			1,320,959
Other DMA Total	Cable TV Households	Non-cable TV Households	Total TV Households
Estimated Station Totals *	183,710	2,114,140	2,297,850
Average Weekly Circulation (2004)	13,948	204,046	217,994
Average Daily Circulation (2004)			36,381

*Estimated station totals are sums of the Nielsen TV and Cable TV household estimates for each county in which the station registers viewing of more than 5% as per the Nielsen Survey Methods.

KCOP-DT

Ch. 66

Network Service: UPN.

Licensee: Fox Television Stations Inc., 5151 Wisconsin Ave. NW, Washington, DC 20016.

Studio: 1999 S. Bundy Drive, Los Angeles, CA 90025.

Mailing Address: 1999 S. Bundy Dr., Los Angeles, CA 90025.

Phone: 310-584-3361; 310-584-2000. **Fax:** 310-584-2217.

E-mail: newsdirector@upn13.com

Web Site: <http://www.upn13.com>

Technical Facilities: Channel No. 66 (782-788 MHz). Authorized power: 371-kw max. visual, aural. Antenna: 2920-ft above av. terrain, 135-ft. above ground, 5804-ft. above sea level.

Latitude	34°	13'	29"
Longitude	118°	003'	48"

Requests modification of CP for change to 1000-kw visual, 2920-ft above av. terrain, 41-ft. above ground, 5804-ft. above sea level; lat. 34° 13' 42", long. 118° 004' 001", B MPCDT-20040609ABC.

Transmitter: 15.63 mi. NE of Los Angeles.

Note: Latitude and longitude coordinates shown are based on the North American Datum of 1927 (NAD 27) as currently required by the Mass Media Bureau of the FCC.

Ownership: Fox Television Stations Inc. (Group Owner).

Began Operation: January 4, 1999. Sale to present owner by Chris-Craft Industries Inc. approved by FCC July 23, 2001.

Represented (engineering): Cohen, Dippell & Everist PC.

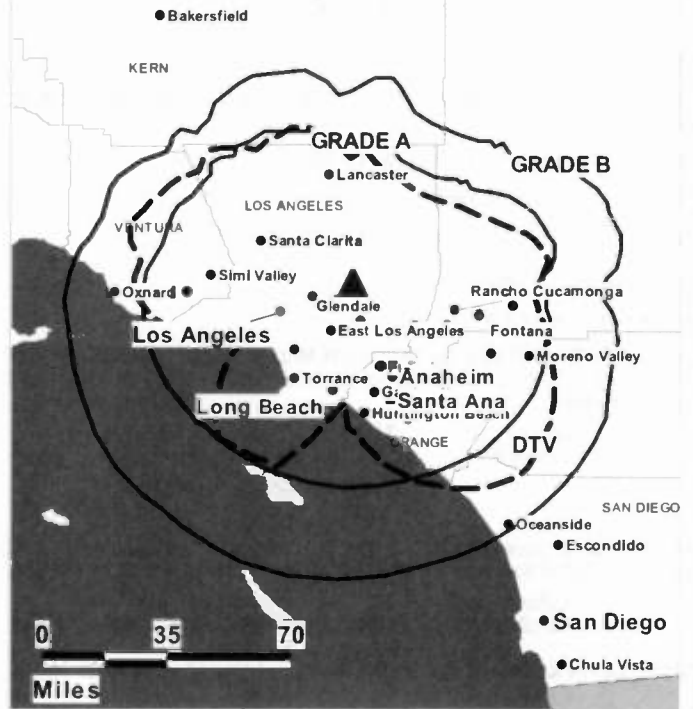
Personnel:

Jill Brow-Weller, Research Director.

JoLisa Jones-Corey, Community Relations Director.

Stuart Evans, Vice President, Director of Sales.

KCOP-DT BPCDT-20030805AFA GRANTED: 5/14/2004



© 2005 Warren Communications News

Tom Sheehy, Vice President, General Sales Manager.

Jose Rios, Vice President, News.

Will Dishong, Vice President, Broadcast Operations & Engineering.

City of License: Los Angeles. **Station DMA:** Los Angeles, CA. **Rank:** 2.

Nielsen Data: Not available.

KCOP-TV

Ch. 13

Network Service: UPN.

Licensee: Fox Television Stations Inc., 5151 Wisconsin Ave. NW, Washington, DC 20016.

Studio: 1999 S. Buncy Dr., Los Angeles, CA 90025.

Mailing Address: 1999 S. Buncy Dr., Los Angeles, CA 90025.

Phone: 310-584-3361; 310-584-2000. **Fax:** 310-584-2217.

E-mail: newsdirector@upn13.com

Web Site: http://www.upn13.com

Technical Facilities: Channel No. 13 (210-216 MHz). Authorized power: 161-kw max. visual, aural. Antenna: 2972-ft above av. terrain, 187-ft. above ground, 5856-ft. above sea level.

Latitude 34° 13' 29"
Longitude 118° 003' 48"

Digital Facilities: Channel No. 66 (782-788 MHz). Power: 371-kw max. visual, aural. Antenna: 2920-ft above av. terrain, 135-ft. above ground, 5804-ft. above sea level.

Latitude 34° 13' 29"
Longitude 118° 003' 48"

FCC Digital File Number: BPCDT-980804KE. Granted: November 24, 1998.

Note: Latitude and longitude coordinates shown are based on the North American Datum of 1927 (NAD 27) as currently required by the Mass Media Bureau of the FCC.

Satellite Earth Stations: Transmitter RCA; Miralite, 3.7-meter C-band; Vertex, 4.7-meter Ku-band; RF Systems, 5.5-meter C-band; Scientific-Atlanta, 10-meter C-band; Standard Communications, Scientific-Atlanta receivers.

SNG Mobile Dish: RF Systems, 2.4-meter Ku-band.

News Services: UPI, CNN Newsource, AP.

Ownership: Fox Television Stations Inc. (Group Owner).

Began Operation: September 17, 1948. Sale to present owner by Chris-Craft Industries Inc. approved by FCC July 23, 2001 (Television Digest, Vol. 40:34; 41:31). Sale to Chris-Craft Industries Inc. (formerly NAFI Corp.) by Blng Crosby, Kenyon Brown, George L. Coleman & Joseph A. Thomas approved by FCC January 27, 1960 (Vol. 15:33, 36, 43; 16:5). Sale to Crosby, et al., by Copley Press approved by FCC December 11, 1957 (Vol. 13:16, 22, 34, 50). Copley acquired station, operating as KLAC-TV, from Mrs. Dorothy Schiff Sonneborn, December 23, 1953 (Vol. 9:49, 32).

Represented (sales): United Television Sales.

Represented (legal): O'Melveny & Myers LLP.

Personnel:

Jill Brow-Weller, Research Director.

JoLisa Jones-Corey, Community Relations Director.

Stuart Evans, Director of Sales.

Tom Sheehy, Vice President, General Sales Manager.

Jose Rios, Vice President, News Manager.

KCOP-TV BPCT-20030805ACB GRANTED: 10/6/2003



© 2005 Warren Communications News

Will Dishong, Vice President, Broadcast Operations & Engineer.

Highest 30 Sec. Rate: \$18,000.

City of License: Los Angeles. **Station DMA:** Los Angeles, CA. **Rank:** 2.

Circulation © 2004 Nielsen. Coverage based on Nielsen study.

GrandTotal	Cable	Non-cable	Total
	TV Households	TV Households	TV Households
Estimated Station Totals *	3,619,030	2,095,120	5,714,150
Average Weekly Circulation (2004)	990,282	728,762	1,719,044
Average Daily Circulation (2004)			533,941
Station DMA Total	Cable	Non-cable	Total
	TV Households	TV Households	TV Households
Estimated Station Totals *	3,267,680	2,095,120	5,362,800
Average Weekly Circulation (2004)	945,329	728,762	1,674,091
Average Daily Circulation (2004)			526,235
Other DMA Total	Cable	Non-cable	Total
	TV Households	TV Households	TV Households
Estimated Station Totals *	351,350	0	351,350
Average Weekly Circulation (2004)	44,953	0	44,953
Average Daily Circulation (2004)			7,706

*Estimated station totals are sums of the Nielsen TV and Cable TV household estimates for each county in which the station registers viewing of more than 5% as per the Nielsen Survey Methods.

KMEX-DT
Ch. 35

Network Service: UNV.

Grantee: KMEX License Partnership GP, 1999 Avenue of the Stars, Suite 3050, Los Angeles, CA 90067.

Studio: 5999 Center Dr., Los Angeles, CA 90045.

Mailing Address: 5999 Center Dr., Los Angeles, CA 90045.

Phone: 310-216-3434. **Fax:** 310-348-3459.

Web Site: <http://www.kmex.com>

Technical Facilities: Channel No. 35 (596-602 MHz). Authorized power: 400-kw max. visual. Antenna: 3189-ft above av. terrain, 381-ft. above ground.

Latitude	34°	13'	36"
Longitude	118°	03'	59"

Note: Latitude and longitude coordinates shown are based on the North American Datum of 1927 (NAD 27) as currently required by the Mass Media Bureau of the FCC.

Ownership: Univision Communications Inc. (Group Owner).

Began Operation: November 1, 2002.

Represented (legal): Shaw Pittman.

Personnel:

Jorge Delgado, President & General Manager.

Louis De La Parra, Promotion & Marketing Director.

Harry Whitman, Research Director.

Christina Sanchez, Public Affairs Director & Communications Manager.

Mark Dante, General Sales Manager.

Lori Morley, Local Sales Manager.

Jack Randall, East Coast Sales Manager.

Chris Corr, West Coast Sales Manager.

Jorge Mettey, News Director.

Chris Homer, Chief Engineer.

Carl Friedlander, Finance Director.

Antoinette Gill, Program Director & Traffic Manager.

City of License: Los Angeles. **Station DMA:** Los Angeles, CA. **Rank:** 2.

Nielsen Data: Not available.

KMEX-TV

Ch. 34

Network Service: UNV.

Licensee: KMEX License Partnership, 1999 Avenue of the Stars, Suite 3050, Los Angeles, CA 90067.

Studio: 5999 Center Dr., Los Angeles, CA 90045.

Mailing Address: 5999 Center Dr., Los Angeles, CA 90045.

Phone: 310-216-3434. **Fax:** 310-348-3459.

Web Site: <http://www.kmex.com>

Technical Facilities: Channel No. 34 (590-596 MHz). Authorized power: 2291-kw max. visual. Antenna: 3136-ft above av. terrain, 322-ft. above ground.

Latitude 34° 13' 36"
Longitude 118° 03' 59"

Digital Facilities: Channel No. 35 (596-602 MHz). Power: 400-kw max. visual. Antenna: 3189-ft above av. terrain, 381-ft. above ground.

Latitude 34° 13' 36"
Longitude 118° 03' 59"

FCC Digital File Number: BPCDT-19991028AES. Granted: March 16, 2001.

Note: Latitude and longitude coordinates shown are based on the North American Datum of 1927 (NAD 27) as currently required by the Mass Media Bureau of the FCC.

Satellite Earth Stations: Transmitter Composite; Comtech, 3.8-meter KC-band; Comtech, 7-meter; Standard Components, Scientific-Atlanta receivers.

News Services: CNS, AP.

Ownership: Univision Communications Inc. (Group Owner).

Began Operation: September 30, 1962.

Represented (sales): Univision.

Represented (legal): Shaw Pittman.

Represented (engineering): Denny & Associates PC.

Personnel:

Jorge Delgado, President & General Manager.

Louls De La Parra, Promotion & Marketing Director.

Harry Whitman, Research Director.

Christina Sanchez-Camino, Public Affairs Director & Communications Director.

Mark Dante, General Sales Manager.

Lori Morley, Local Sales Manager.

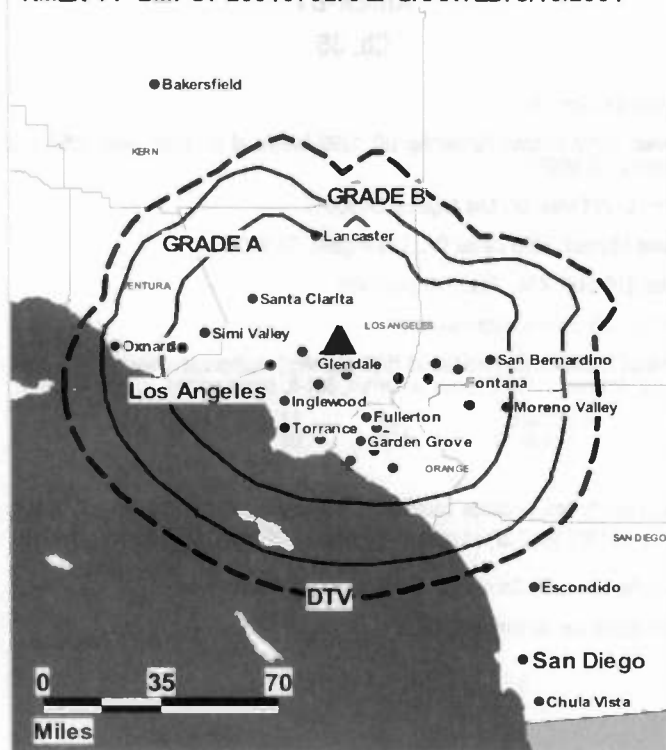
Jack Randall, East Coast Sales Manager.

Alejandro Kahan, West Coast Sales Manager.

Jorge Mettey, News Director.

Chris Homer, Chief Engineer.

KMEX-TV BMPCT-20010702AAZ GRANTED: 8/10/2001



© 2005 Warren Communications News

Carl Friedlander, Finance Director.

Antoinette Gill, Traffic & Programming Director.

Rates: On request.

City of License: Los Angeles. **Station DMA:** Los Angeles, CA. **Rank:** 2.

Circulation © 2004 Nielsen. Coverage based on Nielsen study.

GrandTotal	Cable TV Households	Non-cable TV Households	Total TV Households
Estimated Station Totals *	2,628,790	2,095,120	4,723,910
Average Weekly Circulation (2004)	303,351	451,633	754,984
Average Daily Circulation (2004)			497,974
Station DMA Total	Cable TV Households	Non-cable TV Households	Total TV Households
Estimated Station Totals *	2,628,790	2,095,120	4,723,910
Average Weekly Circulation (2004)	303,351	451,633	754,984
Average Daily Circulation (2004)			497,974

*Estimated station totals are sums of the Nielsen TV and Cable TV household estimates for each county in which the station registers viewing of more than 5% as per the Nielsen Survey Methods.

KNBC

Ch. 4

Network Service: NBC.

Licensee: NBC Telemundo License Co., c/o NBC Inc., 1299 Pennsylvania Ave. NW, Washington, DC 20004.

Studio: 3000 W. Alameda Ave., Burbank, CA 91523.

Mailing Address: 3000 W. Alameda Ave., Burbank, CA 91523.

Phone: 818-840-4444.

Web Site: <http://www.nbc4la.com>

Technical Facilities: Channel No. 4 (66-72 MHz). Authorized power: 44.7-kw visual, 8.94-kw aural. Antenna: 3200-ft above av. terrain, 496-ft. above ground, 6170-ft. above sea level.

Latitude 34° 13' 32"
Longitude 118° 03' 52"

Holds CP for change to 43.7-kw visual, 3228-ft above av. terrain, 502-ft. above ground, 6181-ft. above sea level; BPCT-920303KF.

Transmitter: Mount Wilson.

Digital Facilities: Channel No. 36 (602-608 MHz). Power: 380-kw max. visual. Antenna: 3251-ft above av. terrain, 525-ft. above ground, 6204-ft. above sea level.

Latitude 34° 13' 32"
Longitude 118° 03' 52"

FCC Digital File Number: BPCDT-980427KG. Granted: July 30, 1998.

Note: Latitude and longitude coordinates shown are based on the North American Datum of 1927 (NAD 27) as currently required by the Mass Media Bureau of the FCC.

Multichannel TV Sound: Stereo only.

News Services: UPI, CNS, AP.

Ownership: NBC Universal (Group Owner).

Began Operation: January 16, 1949.

Represented (sales): NBC TV Spot Sales.

Personnel:

Paula Madison, President & General Manager.

Ginger Zumaeta, Vice President, Advertising & Promotion.

David Bright, Research Director.

Pat Roy, Traffic Manager.

Erin Dittman, Communications Director.

Michael McCarthy, Vice President, Sales.

Fran Vlettl, Local Sales Manager.

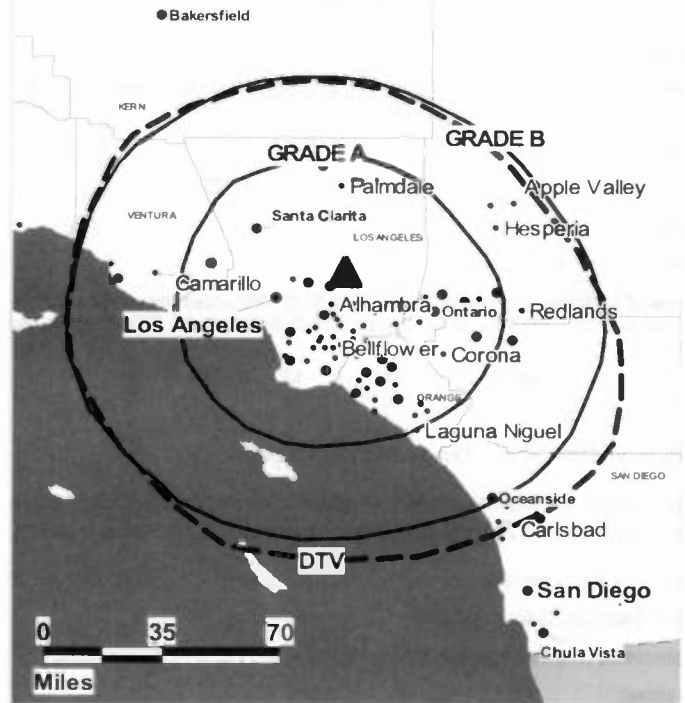
Lori Perlman, Local Sales Manager.

Bob Long, Vice President, News.

Richard Lahti, Engineering Director.

Jennifer Cabaquinto, Finance Director.

KNBC BPCT-920303KF GRANTED: 9/25/1992



© 2005 Warren Communications News

Howard Fried, Program Manager.

Rates: On request.

City of License: Los Angeles. **Station DMA:** Los Angeles, CA. **Rank:** 2.

Circulation © 2004 Nielsen. Coverage based on Nielsen study.

GrandTotal	Cable TV Households	Non-cable TV Households	Total TV Households
Estimated Station Totals *	3,625,710	4,057,400	7,683,110
Average Weekly Circulation (2004)	2,285,268	1,434,447	3,719,715
Average Daily Circulation (2004)			1,748,051
Station DMA Total	Cable TV Households	Non-cable TV Households	Total TV Households
Estimated Station Totals *	3,267,680	2,095,120	5,362,800
Average Weekly Circulation (2004)	2,231,918	1,252,944	3,484,862
Average Daily Circulation (2004)			1,698,233
Other DMA Total	Cable TV Households	Non-cable TV Households	Total TV Households
Estimated Station Totals *	358,030	1,962,280	2,320,310
Average Weekly Circulation (2004)	53,350	181,503	234,853
Average Daily Circulation (2004)			49,818

*Estimated station totals are sums of the Nielsen TV and Cable TV household estimates for each county in which the station registers viewing of more than 5% as per the Nielsen Survey Methods.

KNBC-DT

Ch. 36

Network Service: NBC.

Licensee: NBC Telemundo License Co., c/o NBC Inc., 1299 Pennsylvania Ave. NW, Washington, DC 20004.

Studio: 3000 W. Alameda Ave., Burbank, CA 91523.

Mailing Address: 3000 W. Alameda Ave., Burbank, CA 91523.

Phone: 818-840-4444.

Web Site: <http://www.nbc4la.com>

Technical Facilities: Channel No. 36 (602-608 MHz). Authorized power: 380-kw max. visual. Antenna: 3251-ft above av. terrain, 525-ft. above ground, 6204-ft. above sea level.

Latitude	34°	13'	32"
Longitude	118°	03'	52"

Transmitter: Mount Wilson, 15.5-mi. NE of Los Angeles.

Note: Latitude and longitude coordinates shown are based on the North American Datum of 1927 (NAD 27) as currently required by the Mass Media Bureau of the FCC.

Ownership: NBC Universal.

Began Operation: October 23, 1998.

Represented (engineering): Denny & Associates PC.

Personnel:

Paula Madison, President & General Manager.

Ginger Zumaeta, Vice President, Advertising & Promotions.

David Bright, Research Director.

Pat Roy, Traffic Manager.

Eric Dittman, Communications Director.

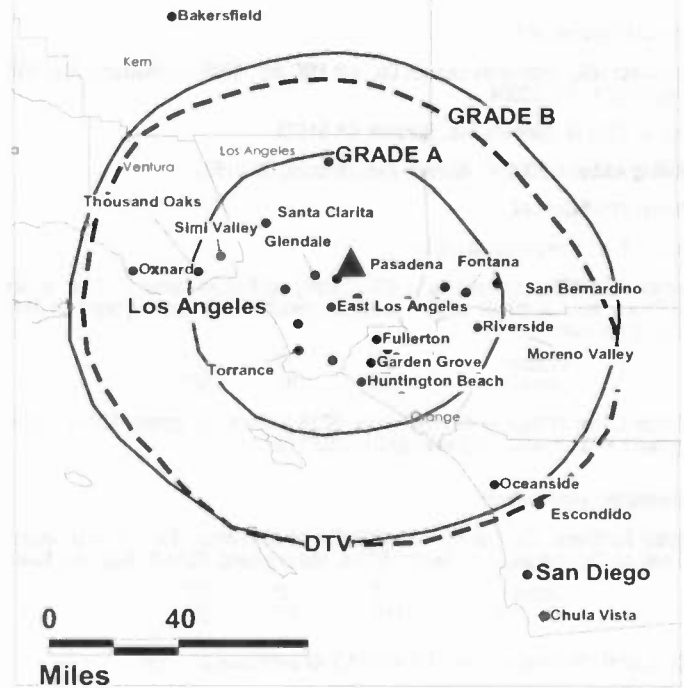
Michael McCarthy, Vice President, Sales.

Lori Perlman, Local Sales Manager.

Fran Vietti, Local Sales Manager.

Bob Long, Vice President, News Director.

KNBC-DT BPCDT-980427KG GRANTED: 7/30/1998



Richard Lahti, Engineering Director.

Jennifer Cabalquinto, Finance Director.

Howard Fried, Program Manager.

Rates: On request.

City of License: Los Angeles. **Station DMA:** Los Angeles, CA. **Rank:** 2.

Nielsen Data: Not available.

KTLA-DT

Ch. 31

Network Service: WBN.

Licensee: KTLA Inc., 5800 Sunset Blvd., Box 500, Los Angeles, CA 90028.

Studio: 5800 Sunset Blvd., Los Angeles, CA 90028.

Mailing Address: 5800 Sunset Blvd., Los Angeles, CA 90028.

Phone: 323-460-5500. **Fax:** 323-460-5405.

E-mail: caguayo@tribune.com

Web Site: http://www.ktla.com

Technical Facilities: Channel No. 31 (572-578 MHz). Authorized power: 310-kw max. visual. Antenna: 3130-ft above av. terrain, 384-ft. above ground, 6083-ft. above sea level.

Latitude	34°	13'	36"
Longitude	118°	03'	56"

Holds CP for change to 1000-kw max. visual; BPCDT-20000425AAV.

Transmitter: Mount Wilson antenna farm.

Note: Latitude and longitude coordinates shown are based on the North American Datum of 1927 (NAD 27) as currently required by the Mass Media Bureau of the FCC.

Ownership: Tribune Broadcasting Co. (Group Owner).

Began Operation: October 29, 1998.

Represented (sales): TeleRep Inc.

Represented (legal): Sidley & Austin.

Represented (engineering): du Treil, Lundin & Rackley Inc.

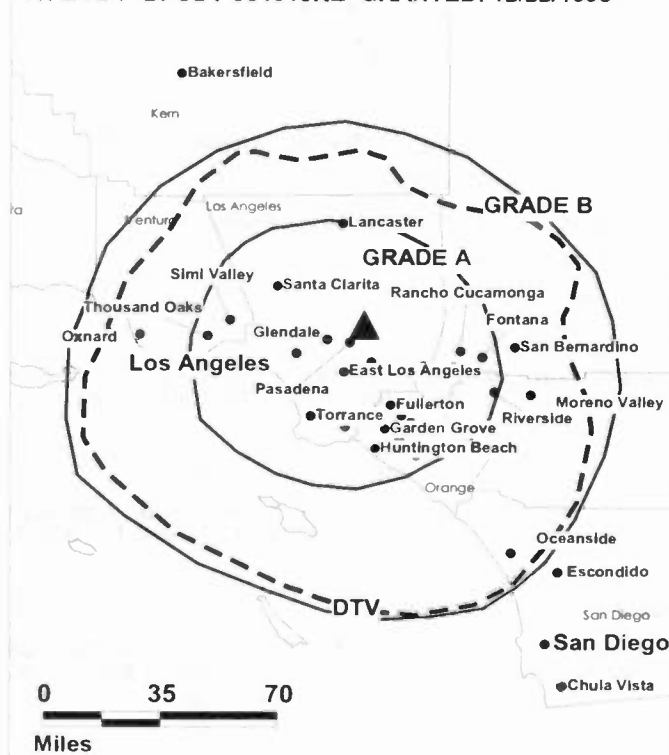
Personnel:

John E. Reardon, General Manager.

Mike Brown, Local Sales Manager.

David R. Blaszkowski, National Sales Manager.

KTLA-DT BPCDT-981013KE GRANTED: 12/22/1998



© 2005 Warren Communications News

Marcia Brandwynne, Assistant News Director.

Rates: On request.

City of License: Los Angeles. **Station DMA:** Los Angeles, CA. **Rank:** 2.

Nielsen Data: Not available.

KTLA-TV
Ch. 5

Network Service: WBN.

Licensee: KTLA Inc., 5800 Sunset Blvd., Box 500, Los Angeles, CA 90028.

Studio: 5800 Sunset Blvd., Box 500, Los Angeles, CA 90028.

Mailing Address: 5800 Sunset Blvd., Box 500, Los Angeles, CA 90028.

Phone: 323-460-5500. Fax: 323-460-5405.

E-mail: caguayo@tribune.com

Web Site: http://www.ktla.com

Technical Facilities: Channel No. 5 (76-82 MHz). Authorized power: 44.7-kw visual, 8.32-kw aural. Antenna: 3205-ft above av. terrain, 433-ft. above ground, 6157-ft. above sea level.

Latitude 34° 13' 34"
Longitude 118° 03' 54"

Requests CP for change to 80-kw max. visual, 3205-ft above av. terrain, 459-ft. above ground, 6158-ft. above sea level; lat. 34° 13' 36", long. 118° 03' 56", BPCT-20041019AAR.

Transmitter: Mount Wilson antenna farm.

Digital Facilities: Channel No. 31 (572-578 MHz). Power: 310-kw max. visual. Antenna: 3130-ft above av. terrain, 384-ft. above ground, 6083-ft. above sea level.

Latitude 34° 13' 36"
Longitude 118° 03' 56"

Note: Latitude and longitude coordinates shown are based on the North American Datum of 1927 (NAD 27) as currently required by the Mass Media Bureau of the FCC.

Multichannel TV Sound: Stereo and separate audio program.

Satellite Earth Stations: Transmitter Harris; Vertex, 4.5-meter C-band; Satcom Technologies, 5-meter C-band; Scientific-Atlanta, 7-meter Ku-band; Scientific-Atlanta, 10-meter C-band; Vertex, M/A-Com receivers.

SNG Mobile Dish: Wolfcoach.

News Services: UPI, INDX, CNS, CNN Newsource, AP.

Ownership: Tribune Broadcasting Co. (Group Owner).

Began Operation: January 22, 1947. Sale to present owner by KKR Assoc., et al., approved by FCC October 4, 1985 (Television Digest, Vol. 25:20, 24, 40, 51). Previous sale approved by FCC March 28, 1983 (Vol. 22:44). Sale to Gene Autry & The Signal Cos. by Paramount Television Productions approved by FCC May 13, 1964 (Vol. 3:44; 4:20).

Represented (sales): TeleRep Inc.

Represented (legal): Sidley & Austin.

Represented (engineering): Hammett & Edison Inc.

Personnel:

John E. Reardon, Vice President & General Manager.

Vinnie Malcolm, Station Manager.

Gordon Peppers, General Sales Manager.

Mike Brown, Local Sales Manager.

David R. Blaszkowski, National Sales Manager.

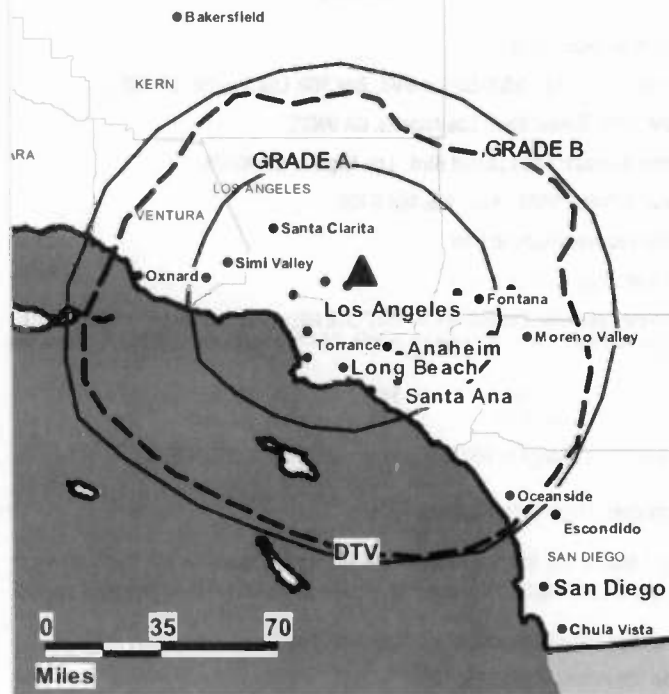
David Cox, News, Operating & Engineering Manager.

Gracelyn Brown, Program Director.

Alison Horn, Sales Marketing Manager.

Marcia Brandwynne, Assistant News Director.

KTLA-TV BMPCT-880226KG GRANTED: 5/9/88



© 2005 Warren Communications News

Michael E. Weiner, Finance Director.

Gretchen Dible, Research Director.

Jymm Adams, Creative Services Director.

Barbara Lopez-Nash, Human Resources Director.

Chris Reilly, Production Director.

Guadalupe Ramirez, Traffic Manager.

Rates: On request.

City of License: Los Angeles. Station DMA: Los Angeles, CA. Rank: 2.

Circulation © 2004 Nielsen. Coverage based on Nielsen study.

GrandTotal	Cable TV Households	Non-cable TV Households	Total TV Households
Estimated Station Totals *	4,829,470	2,466,970	7,296,440
Average Weekly Circulation (2004)	1,765,372	1,091,669	2,857,041
Average Daily Circulation (2004)			1,147,411
Station OMA Total	Cable TV Households	Non-cable TV Households	Total TV Households
Estimated Station Totals *	3,267,680	2,095,120	5,362,800
Average Weekly Circulation (2004)	1,591,964	1,065,043	2,657,007
Average Daily Circulation (2004)			1,101,412
Other OMA Total	Cable TV Households	Non-cable TV Households	Total TV Households
Estimated Station Totals *	1,561,790	371,850	1,933,640
Average Weekly Circulation (2004)	173,408	26,626	200,034
Average Daily Circulation (2004)			45,999

*Estimated station totals are sums of the Nielsen TV and Cable TV household estimates for each county in which the station registers viewing of more than 5% as per the Nielsen Survey Methods.

KTTV
Ch. 11

Network Service: FOX.

Licensee: Fox Television Stations Inc., 1999 S. Bundy Dr., Los Angeles, CA 90025.

Studio: 1999 S. Bundy Dr., Los Angeles, CA 90025.

Mailing Address: 1999 S. Bundy Dr., Los Angeles, CA 90025.

Phone: 310-584-2000. **Fax:** 310-584-2116.

E-mail: newsdesk@fox11la.com

Web Site: http://www.fox11la.com

Technical Facilities: Channel No. 11 (198-204 MHz). Authorized power: 166-kw visual, 20-kw aural. Antenna: 2940-ft above av. terrain, 237-ft. above ground, 5907-ft. above sea level.

Latitude 34° 13' 29"
Longitude 118° 03' 47.1"

Transmitter: Mount Wilson.

Digital Facilities: Channel No. 65 (776-782 MHz). Power: 680-kw max. visual. Antenna: 2959-ft above av. terrain, 187-ft. above ground, 5856-ft. above sea level.

Latitude 34° 13' 29"
Longitude 118° 03' 48"

Note: Latitude and longitude coordinates shown are based on the North American Datum of 1927 (NAD 27) as currently required by the Mass Media Bureau of the FCC.

Multichannel TV Sound: Stereo and separate audio program.

Satellite Earth Station: Transmitter NEC; Andrew, 4.5-meter; Wegener, Standard Communications, Scientific-Atlanta, M/A-Com, DX Engineering receivers.

SNG Mobile Dish: Midwest MCL, 2.6-meter Ku-band.

News Services: CNS, CNN Newsource, AP.

Ownership: Fox Television Stations Inc. (Group Owner).

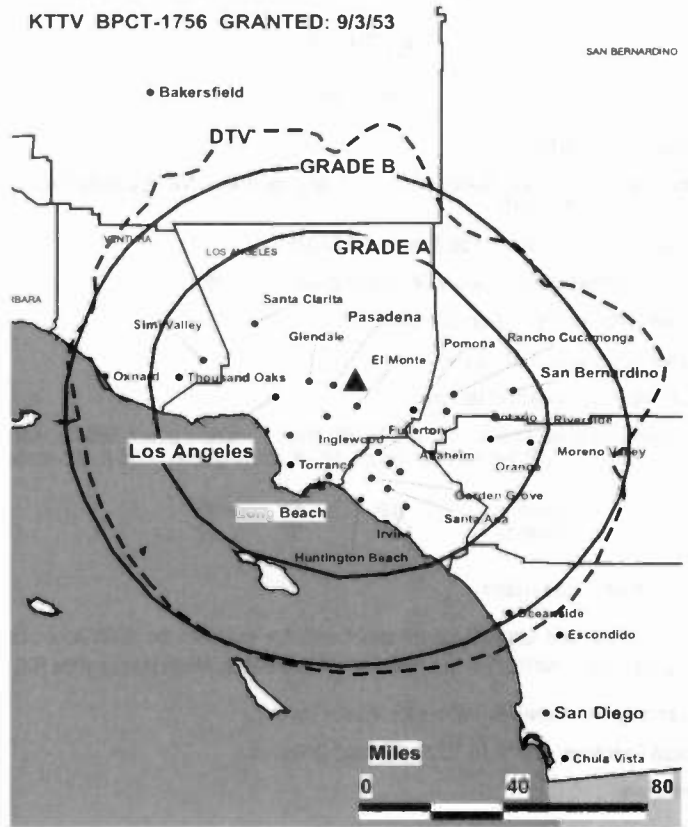
Began Operation: January 7, 1949. Sale to present owner by Metromedia approved by FCC November 14, 1985. Sale to Metromedia by Los Angeles Times and Mirror approved by FCC May 28, 1963 (Television Digest, Vol. 3:3, 22).

Represented (sales): Petry Television Inc.

Personnel:

- Kevin Hale, Vice President & General Manager.
- Jill Brow-Weller, Research Director.
- Michael Anthony, Traffic Manager.
- Will Dishong, Vice President, Broadcast Operations.
- Tom Sheehy, Vice President & General Sales Manager.
- Stuart Evans, Vice President, Sales.
- Audrey Weiss, Local Sales Manager.
- Eric Kern, National Sales Manager.
- Jose Rios, News Director.
- Stephanie Coyle, Vice President, Finance.
- John Frenzel, Program Director.

KTTV BPCT-1756 GRANTED: 9/3/53



© 2005 Warren Communications News

Rita Nazareno, Publicity & Programming Coordinator.

Rates: On request.

City of License: Los Angeles. **Station DMA:** Los Angeles, CA. **Rank:** 2.

Circulation © 2004 Nielsen. Coverage based on Nielsen study.

GrandTotal	Cable TV Households	Non-cable TV Households	Total TV Households
Estimated Station Totals *	3,287,720	4,647,910	7,935,630
Average Weekly Circulation (2004)	1,611,164	1,345,904	2,957,068
Average Daily Circulation (2004)			1,112,306
Station DMA Total	Cable TV Households	Non-cable TV Households	Total TV Households
Estimated Station Totals *	3,267,680	2,095,120	5,362,800
Average Weekly Circulation (2004)	1,609,640	1,118,550	2,728,190
Average Daily Circulation (2004)			1,080,800
Other DMA Total	Cable TV Households	Non-cable TV Households	Total TV Households
Estimated Station Totals *	20,040	2,552,790	2,572,830
Average Weekly Circulation (2004)	1,524	227,354	228,878
Average Daily Circulation (2004)			31,506

*Estimated station totals are sums of the Nielsen TV and Cable TV household estimates for each county in which the station registers viewing of more than 5% as per the Nielsen Survey Methods.

KTTV-DT
Ch. 65

Network Service: FOX.

Licensee: Fox Television Stations Inc., 5151 Wisconsin Ave. NW, c/o Molly Pauker, Washington, DC 20016.

Studio: 1999 S. Bundy Dr., Los Angeles, CA 90025.

Mailing Address: 1999 S. Bundy Dr., Los Angeles, CA 90025.

Phone: 310-584-2000. **Fax:** 310-584-2116.

E-mail: newsdesk@fox11la.com

Web Site: http://www.fox11la.com

Technical Facilities: Channel No. 65 (776-782 MHz). Authorized power: 680-kw max. visual. Antenna: 2959-ft above av. terrain, 187-ft. above ground, 5856-ft. above sea level.

Latitude	34°	13'	29"
Longitude	118°	03'	48"

Transmitter: Mount Wilson.

Note: Latitude and longitude coordinates shown are based on the North American Datum of 1927 (NAD 27) as currently required by the Mass Media Bureau of the FCC.

Ownership: Fox Television Stations Inc. (Group Owner).

Began Operation: August 15, 2000. Standard Definition.

Personnel:

Kevin Hale, Vice President & General Manager.

Jill Brow-Weller, Research Director.

Michael Anthony, Traffic Manager.

Will Dishong, Vice President, Broadcast Operations.

Tom Sheehy, Vice President & General Sales Manager.

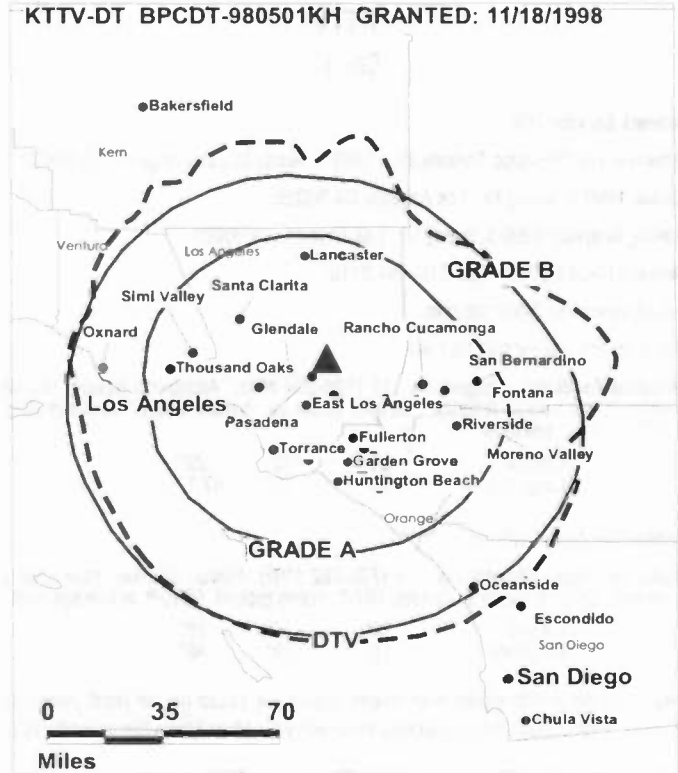
Stuart Evans, Vice President, Sales.

Audrey Welss, Local Sales Manager.

Erin Kern, National Sales Manager.

Jose Rios, News Director.

KTTV-DT BPCDT-980501KH GRANTED: 11/18/1998



© 2005 Warren Communications News

Stephanie Coyle, Vice President, Finance.

John Frenzel, Program Director.

Rita Nazareno, Publicity & Program Coordinator.

Rates: On request.

City of License: Los Angeles. **Station DMA:** Los Angeles, CA. **Rank:** 2.

Nielsen Data: Not available.

KWHY-DT
Ch. 42

Network Service: TMO.

Licensee: NBC Telemundo License Co., c/o NBC Inc., 1299 Pennsylvania Ave. NW, Washington, DC 20004.

Studio: 1139 Grand Central Ave., Glendale, CA 91201.

Mailing Address: 1139 Grand Central Ave., Glendale, CA 91201.

Phone: 818-260-5700. **Fax:** 818-502-0029.

Web Site: <http://www.kwhy.com>

Technical Facilities: Channel No. 42 (638-644 MHz). Authorized power: 165-kw max. visual. Antenna: 2864-ft above av. terrain, 128-ft. above ground, 5817-ft. above sea level.

Latitude	34°	13'	36"
Longitude	118°	03'	59"

Holds CP for change to 486-kw max. visual, 2926-ft above av. terrain, 125-ft. above ground, 5551-ft. above sea level; lat. 34° 12' 47.80", long. 118° 003' 41", BMPCDT-20000428ABX.

Transmitter: Mount Wilson, 15.5-mi. NE of Los Angeles.

Note: Latitude and longitude coordinates shown are based on the North American Datum of 1927 (NAD 27) as currently required by the Mass Media Bureau of the FCC.

Ownership: NBC Universal (Group Owner).

Began Operation: February 12, 2002.

Represented (legal): Cohn & Marks.

Represented (engineering): Hammett & Edison Inc.

Personnel:

Manuel Abud, General Manager.

David Moran, Production Manager.

Maria Akopyan, Traffic Manager.

Richard Lahti, Operations Manager & Chief Engineer.

Eddie Melendez, General Sales Manager.

Anna Ruiz, Local Sales Manager.

KWHY-DT BMPCDT-20000428ABX GRANTED: 5/17/2004



© 2005 Warren Communications News

Al Corral, News Director.

Karen Harmon, Financial Director.

Olga Aguilar, Program Administrator.

Rates: On request.

City of License: Los Angeles. **Station DMA:** Los Angeles, CA. **Rank:** 2.

Nielsen Data: Not available.

California — Los Angeles

KWHY-TV

Ch. 22

Network Service: TMO.

Licensee: NBC Telemundo License Co., c/o NBC Inc., 1299 Pennsylvania Ave. NW, Washington, DC 20004.

Studio: 1139 Grand Central Ave., Glendale, CA 91201.

Mailing Address: 1139 Grand Central Ave., Glendale, CA 91201.

Phone: 818-260-5700. **Fax:** 812-502-0029.

Web Site: <http://www.kwhy.com>

Technical Facilities: Channel No. 22 (518-524 MHz). Authorized power: 2630-kw max. visual, 263-kw aural. Antenna: 2933-ft above av. terrain, 180-ft. above ground, 5869-ft. above sea level.

Latitude	34°	13'	36"
Longitude	118°	03'	59"

Transmitter: Mount Wilson antenna farm, 15-mi. N of Los Angeles.

Digital Facilities: Channel No. 42 (638-644 MHz). Power: 165-kw max. visual. Antenna: 2864-ft above av. terrain, 128-ft. above ground, 5817-ft. above sea level.

Latitude	34°	13'	36"
Longitude	118°	03'	59"

Note: Latitude and longitude coordinates shown are based on the North American Datum of 1927 (NAD 27) as currently required by the Mass Media Bureau of the FCC.

Satellite Earth Station: Transmitter Comark; Comtech, 5-meter KC-band; Omni receivers.

News Services: Reuters TV, CNS, AP.

Ownership: NBC Universal (Group Owner).

Began Operation: March 25, 1963. Central Broadcasting took station off the air March 9, 1964 (Television Digest, Vol. 4:11). Sale by Central Broadcasting Corp. approved by FCC July 29, 1964 (Vol. 4:11, 31). Resumed operation May 2, 1965 (Vol. 5:20). Subscription TV began July 23, 1978. Sale to Harriscope Corp. by Coast TV Broadcasting approved by FCC November 20, 1981. Sale to Telemundo Holdings Inc. by Harriscope Corp. approved by FCC April 26, 2001. Transfer to present owner by Telemundo Holdings Inc. approved by FCC April 10, 2002 (Vol. 42:15).

Represented (legal): Cohn & Marks.

Represented (engineering): Hammitt & Edison Inc.

Personnel:

Manuel Abud, General Manager.

David Moran, Production Manager.

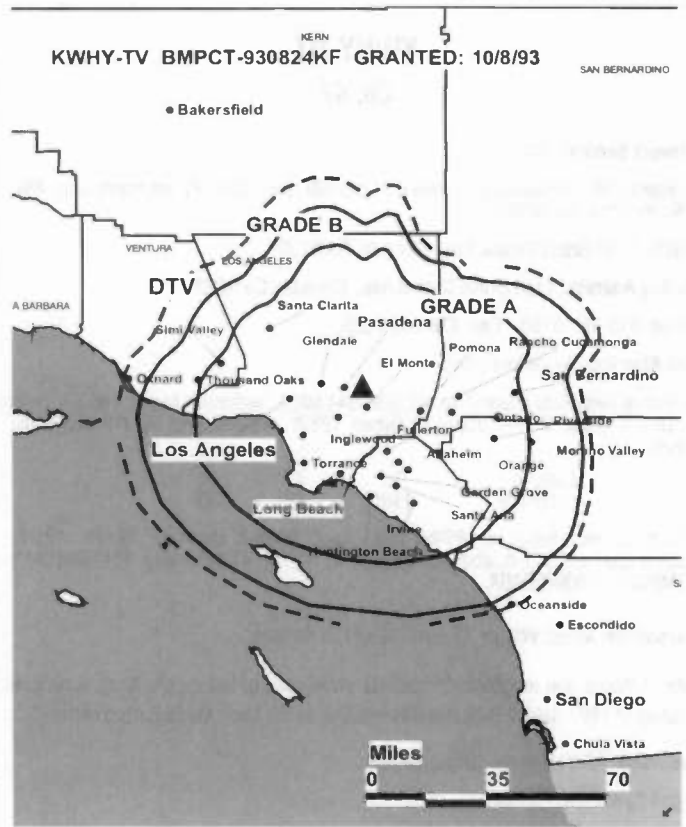
Maria Akopyan, Traffic Manager.

Richard Lahti, Operations & Engineering Director.

Eddie Melendez, General Sales Manager.

Anna Ruiz, Local Sales Manager.

Al Corral, News Director.



© 2005 Warren Communications News

Karen Harmon, Finance Director.

Olga Aguilar, Programming Administrator.

Rates: On request.

City of License: Los Angeles. **Station DMA:** Los Angeles, CA. **Rank:** 2.

Circulation © 2004 Nielsen. Coverage based on Nielsen study.

GrandTotal	Cable TV Households	Non-cable TV Households	Total TV Households
Estimated Station Totals *	0	1,803,460	1,803,460
Average Weekly Circulation (2004)	0	196,030	196,030
Average Daily Circulation (2004)			42,745

Station DMA Total	Cable TV Households	Non-cable TV Households	Total TV Households
Estimated Station Totals *	0	1,803,460	1,803,460
Average Weekly Circulation (2004)	0	196,030	196,030
Average Daily Circulation (2004)			42,745

*Estimated station totals are sums of the Nielsen TV and Cable TV household estimates for each county in which the station registers viewing of more than 5% as per the Nielsen Survey Methods.

KNSO
Ch. 51

Network Service: TMO.

Licensee: NBC Telemundo License Co., c/o NBC Inc., 1299 Pennsylvania Ave. NW, Washington, DC 20004.

Studio: 142 N. 9th St., Suite 8, Modesto, CA 95350.

Mailing Address: 142 N. 9th St., Suite 8, Modesto, CA 95350.

Phone: 209-529-5100. **Fax:** 209-575-4547.

E-mail: pschafer@kcs033.com

Web Site: http://www.kcs033.com

Technical Facilities: Channel No. 51 (692-698 MHz). Authorized power: 5000-kw max. visual. Antenna: 1831-ft above av. terrain, 174-ft. above ground, 4619-ft. above sea level.

Latitude 37° 04' 19"
Longitude 119° 25' 49"

Digital Facilities: Channel No. 51 (692-698 MHz). Power: 5000-kw max. visual. Antenna: 1831-ft above av. terrain, 174-ft. above ground, 4619-ft. above sea level.

Latitude 37° 04' 19"
Longitude 119° 25' 49"

Note: Latitude and longitude coordinates shown are based on the North American Datum of 1927 (NAD 27) as currently required by the Mass Media Bureau of the FCC.

Ownership: NBC Universal (Group Owner).

Began Operation: March 22, 1996. Sale to present owner by Sainte Partners II LP approved by FCC January 29, 2003.

Personnel:

Paul Schafer, General Manager & General Sales Manager.

John Thomas, Promotion & Public Affairs Director.

Maria Vargas, Traffic Manager.

Mark Irons, Operations & Production Director.

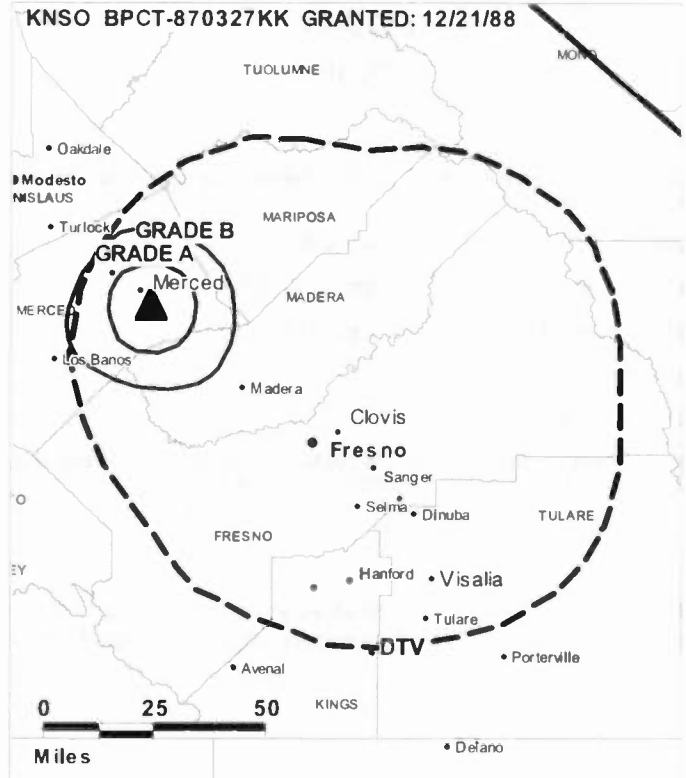
Andre Ochoa, Local Sales Manager.

Joaquin Cano, News Director.

Paul Johnson, Chief Engineer.

Rates: On request.

City of License: Merced. **Station DMA:** Fresno-Visalia, CA. **Rank:** 58.



© 2005 Warren Communications News

Circulation © 2004 Nielsen. Coverage based on Nielsen study.

GrandTotal	Cable TV Households	Non-cable TV Households	Total TV Households
Estimated Station Totals *	207,030	261,700	468,730
Average Weekly Circulation (2004)	13,552	31,331	44,883
Average Daily Circulation (2004)			21,855

Station DMA Total	Cable TV Households	Non-cable TV Households	Total TV Households
Estimated Station Totals *	207,030	261,700	468,730
Average Weekly Circulation (2004)	13,552	31,331	44,883
Average Daily Circulation (2004)			21,855

*Estimated station totals are sums of the Nielsen TV and Cable TV household estimates for each county in which the station registers viewing of more than 5% as per the Nielsen Survey Methods.

KUVS-DT

Ch. 18

Network Service: UNV.

Licensee: KUVS License Partnership GP, 1999 Avenue of the Stars, Suite 3050, Los Angeles, CA 90067.

Studio: 1710 Arden Way, Sacramento, CA 95818.

Mailing Address: 1710 Arden Way, Sacramento, CA 95818.

Phone: 916-614-1900; 916-927-1900. **Fax:** 916-614-1902.

E-mail: druiz@univision.net

Web Site: <http://www.univision.com>

Technical Facilities: Channel No. 18 (494-500 MHz). Authorized power: 500-kw max. visual. Antenna: 1821-ft above av. terrain, 239-ft. above ground.

Latitude	38°	07'	07"
Longitude	120°	43'	27"

Note: Latitude and longitude coordinates shown are based on the North American Datum of 1927 (NAD 27) as currently required by the Mass Media Bureau of the FCC.

Ownership: Univision Communications Inc. (Group Owner).

Began Operation: November 1, 2002. Standard Definition.

Represented (legal): Shaw Pittman.

Personnel:

Diego Ruiz, General Manager.

Lisa Mark, Traffic Manager.

Carolyn Gore, Public Affairs Director.

Steve Stuck, General Sales Manager.

Kelly Andrews, Local Sales Manager.

Chuck Gourley, Local Sales Manager.

Alberto Larios, News Director.

Bill Mouzakis, Chief Engineer.

Gary Downs, Controller.

City of License: Modesto. **Station DMA:** Sacramento-Stockton-Modesto, CA.

Rank: 19.

Nielsen Data: Not available.

KUVS-TV
(formerly KUVS)
Ch. 19

Network Service: UNV.

Licensee: KUVS License Partnership GP, 1999 Avenue of the Stars, Los Angeles, CA 90067.

Studio: 1710 Arden Way, Sacramento, CA 95818.

Mailing Address: 1710 Arden Way, Sacramento, CA 95818.

Phone: 916-614-1900; 916-927-1900. Fax: 916-614-1902.

E-mail: druiz@univision.net

Web Site: http://www.univision.com

Technical Facilities: Channel No. 19 (500-506 MHz). Authorized power: 5000-kw max. visual, 500-kw aural. Antenna: 1890-ft above av. terrain, 308-ft. above ground, 3058-ft. above sea level.

Latitude 38° 07' 07"
Longitude 120° 43' 27"

Digital Facilities: Channel No. 18 (494-500 MHz). Power: 500-kw max. visual. Antenna: 1821-ft above av. terrain, 239-ft. above ground.

Latitude 38° 07' 07"
Longitude 120° 43' 27"

Note: Latitude and longitude coordinates shown are based on the North American Datum of 1927 (NAD 27) as currently required by the Mass Media Bureau of the FCC.

Satellite Earth Stations: Transmitter Townsend; RCA, 3.6-meter Ku-band; DH Satellite, 4.5-meter KC-band; Comtech, 5-meter C-band; Standard Agile Omni, Scientific-Atlanta receivers.

News Service: NCNS.

Ownership: Univision Communications Inc. (Group Owner).

Began Operation: August 26, 1966.

Represented (sales): Univision.

Represented (legal): Shaw Pittman.

Represented (engineering): Cecil Lynch.

Personnel:

Diego Rulz, General Manager.

Lisa Mark, Traffic Manager.

Carolyn Gore, Public Affairs Director.

Steve Stuck, General Sales Manager.

Kelly Andrews, Local Sales Manager.

Chuck Gourley, Local Sales Manager.

Alberto Larios, News Director.

Bill Mouzakis, Chief Engineer.

Gary Downs, Controller.

KUVS-TV BPCT-19991213ABR GRANTED: 5/2/2000



© 2005 Warren Communications News

Rates: On request.

City of License: Modesto. Station DMA: Sacramento-Stockton-Modesto, CA.

Rank: 19.

Circulation © 2004 Nielsen. Coverage based on Nielsen study.

GrandTotal	Cable TV Households	Non-cable TV Households	Total TV Households
Estimated Station Totals *	155,970	401,880	557,850
Average Weekly Circulation (2004)	11,202	30,726	41,928
Average Daily Circulation (2004)			25,503
Station DMA Total	Cable TV Households	Non-cable TV Households	Total TV Households
Estimated Station Totals *	155,970	375,100	531,070
Average Weekly Circulation (2004)	11,202	29,146	40,348
Average Daily Circulation (2004)			24,833
Other DMA Total	Cable TV Households	Non-cable TV Households	Total TV Households
Estimated Station Totals *	0	26,780	26,780
Average Weekly Circulation (2004)	0	1,580	1,580
Average Daily Circulation (2004)			670

*Estimated station totals are sums of the Nielsen TV and Cable TV household estimates for each county in which the station registers viewing of more than 5% as per the Nielsen Survey Methods.

KION-DT

Ch. 32

Network Service: CBS.

Licensee: Ackerly Media Group Inc., 2625 S. Memorial Dr., Suite A, Tulsa, OK 74129.

Studio: 1550 Moffett St., Salinas, CA 93905.

Mailing Address: Box 3560, Salinas, CA 93912.

Phone: 831-784-1702. **Fax:** 831-754-1120.

E-mail: kmeyenberg@ackerly.com

Web Site: <http://www.lknowcentralcoast.com>

Technical Facilities: Channel No. 32 (578-584 MHz). Authorized power: 46-kw max. visual. Antenna: 2487-ft above av. terrain, 161-ft. above ground, 3550-ft. above sea level.

Latitude	36°	32'	05"
Longitude	121°	37'	14"

Note: Latitude and longitude coordinates shown are based on the North American Datum of 1927 (NAD 27) as currently required by the Mass Media Bureau of the FCC.

LMA: Local marketing agreement with KCBA (F), Salinas-Monterey.

Ownership: Clear Channel Communications Inc. (Group Owner).

Began Operation: Station operating; no on-air date.

Represented (sales): Millennium Sales & Marketing.

Represented (legal): Rubin, Winston, Diercks, Harris & Cooke LLP.

Personnel:

Mark Faylor, General Manager.

Brent Calvin, Creative Services & Production Manager.

Melissa Ocampus, Traffic Manager.

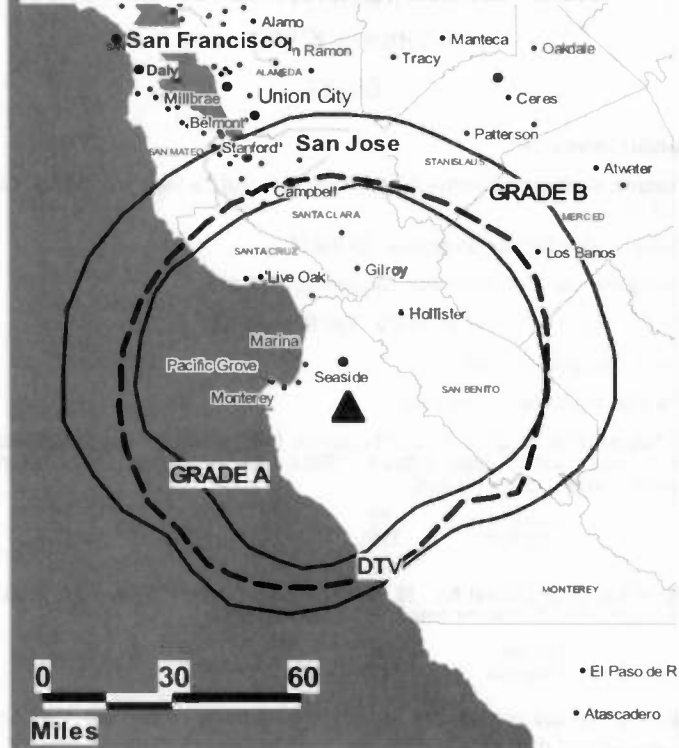
Adrienne Biliske, Special Projects Coordinator.

Vickie Dixon, Vice President, Sales & Marketing.

Chris Chidlaw, Vice President & Local Sales Manager.

Camillo Boolootran, National Sales Manager.

KION-DT BMDPDT-20000501AKA GRANTED: 4/9/2003



© 2005 Warren Communications News

Denise Clodjeaux, News Director.

Adam Perez, Chief Engineer & Operations Manager.

Arto Barlo, Controller.

Eric Casello, Program & Promotion Director.

City of License: Monterey. **Station DMA:** Monterey-Salinas, CA. **Rank:** 124.

Nielsen Data: Not available.

KION-TV
(formerly KCCN-TV)
Ch. 46

Network Service: CBS.

Licensee: Ackerley Media Group Inc., 2625 S. Memorial Dr., Suite A, Tulsa, OK 74129.

Studio: 1550 Moffett St., Salinas, CA 93905.

Mailing Address: Box 3560, Salinas, CA 93912.

Phone: 831-784-1702. **Fax:** 831-754-1120.

E-mail: kmeyenberg@ackerley.com

Web Site: http://www.iknowcentralcoast.com

Technical Facilities: Channel No. 46 (662-668 MHz). Authorized power: 1350-kw max. & 447-kw horizontal visual, 135-kw & 44.7-kw horizontal aural. Antenna: 2530-ft above av. terrain, 222-ft. above ground, 3612-ft. above sea level.

Latitude 36° 32' 05"
Longitude 121° 37' 14"

Transmitter: Mount Toro, 6-mi. S of Speckles, Monterey.

Digital Facilities: Channel No. 32 (578-584 MHz). Power: 46-kw max. visual. Antenna: 2487-ft above av. terrain, 161-ft. above ground, 3550-ft. above sea level.

Latitude 36° 32' 05"
Longitude 121° 37' 14"

FCC Digital File Number: BPCDT-19991201AAR. Granted: April 09, 2003.

Note: Latitude and longitude coordinates shown are based on the North American Datum of 1927 (NAD 27) as currently required by the Mass Media Bureau of the FCC.

Multichannel TV Sound: Stereo only.

Satellite Earth Stations: Transmitter Acrodyne; Scientific-Atlanta, 4.6-meter C-band; Scientific-Atlanta, 7-meter C-band; Scientific-Atlanta receivers.

News Services: CBS Newspath, AP.

LMA: Local marketing agreement with KCBA (F), Salinas-Monterey.

Ownership: Clear Channel Communications Inc. (Group Owner).

Began Operation: February 2, 1969. Sale to Retlaw Enterprises Inc. by Monterey-Salinas TV Inc. approved by FCC August 27, 1979. Sale to Harron Communications Corp. by Retlaw approved by FCC March 11, 1993 (Television Digest, Vol. 33:1). Sale to The Ackerley Group by Harron Communications Corp. approved by FCC January 5, 2000. In stock swap, Clear Channel Broadcasting Inc. acquired The Ackerley Group. FCC approved deal May 29, 2002 (Vol. 41:42, 42:22).

Represented (sales): Millennium Sales & Marketing.

Represented (legal): Rubin, Winston, Diercks, Harris & Cooke LLP.

Personnel:

Mark Faylor, Vice President & General Manager.

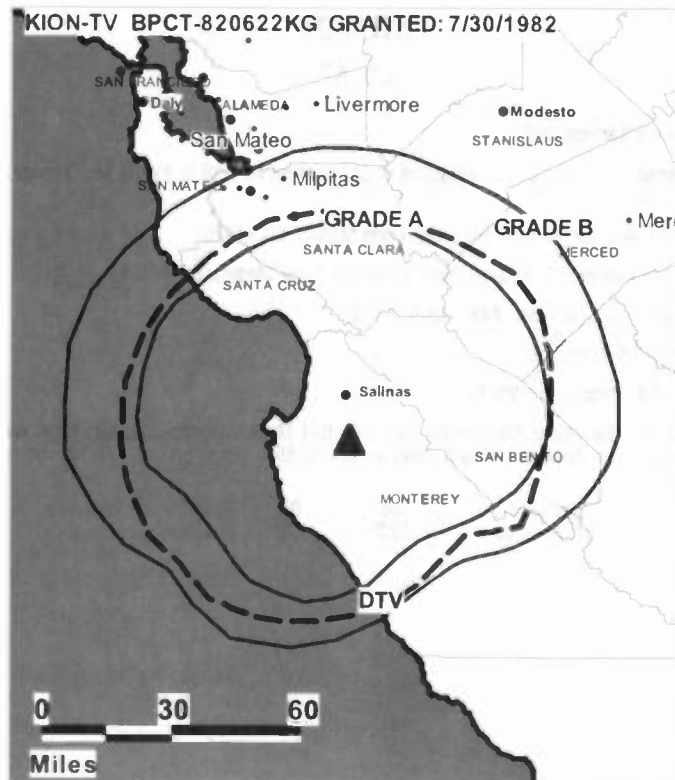
Brent Calvin, Creative Services & Production Manager.

Melissa Ocampus, Traffic Manager.

Adrienne Blilske, Special Projects Coordinator.

Vickie Dixon, Vice President, Sales & Marketing.

Chris Chidlaw, Vice President & Local Sales Manager.



© 2005 Warren Communications News

Camilla Boolootran, National Sales Manager.

Denise Clodjeaux, News Director.

Adam Perez, Chief Engineer & Operations Manager.

Arlo Barbo, Controller.

Eric Casella, Program & Promotion Director.

Highest 30 Sec. Rate: \$2000.

City of License: Monterey. **Station DMA:** Monterey-Salinas, CA. **Rank:** 124.

Circulation © 2004 Nielsen. Coverage based on Nielsen study.

GrandTotal	Cable TV Households	Non-cable TV Households	Total TV Households
Estimated Station Totals *	153,640	72,740	226,380
Average Weekly Circulation (2004)	92,600	18,213	110,813
Average Daily Circulation (2004)			47,558
Station DMA Total	Cable TV Households	Non-cable TV Households	Total TV Households
Estimated Station Totals *	153,640	72,740	226,380
Average Weekly Circulation (2004)	92,600	18,213	110,813
Average Daily Circulation (2004)			47,558

*Estimated station totals are sums of the Nielsen TV and Cable TV household estimates for each county in which the station registers viewing of more than 5% as per the Nielsen Survey Methods.

KTLN-DT
Ch. 47

Network Service: IND.

Licensee: Christian Communications of Chicagoland Inc., 38 S. Peoria St., Chicago, IL 60607.

Studio: 400 Tamal Plaza, Suite 428, Corte Madera, CA 94925.

Mailing Address: 400 Tamal Plaza, Suite 428, Corte Madera, CA 94925.

Phone: 415-924-7500. **Fax:** 415-924-7701.

E-mail: ktlntln@ktln.com

Web Site: <http://www.ktln.tv>

Technical Facilities: Channel No. 47 (668-674 MHz). Authorized power: 1000-kw max. visual. Antenna: 1319-ft above av. terrain, 59-ft. above ground, 1650-ft. above sea level.

Latitude	38°	09'	00"
Longitude	122°	35'	31"

Note: Latitude and longitude coordinates shown are based on the North American Datum of 1927 (NAD 27) as currently required by the Mass Media Bureau of the FCC.

Ownership: Christian Communications of Chicagoland Inc.

Began Operation: May 1, 2002.

Personnel:

Debra Fraser, General Manager.

Charles Wilson, Production Manager.

Brian Avery, Station Manager.

Greg Bogdan, Program Director & National Sales Manager.

Nicholas Chase, Chief Engineer.

City of License: Novato. **Station DMA:** San Francisco-Oakland-San Jose, CA.

Rank: 6.

Nielsen Data: Not available.

KTLN-TV
Ch. 68

Network Service: IND.

Licensee: Christian Communications of Chicagoland Inc., 38 S. Peoria, Chicago, IL 60607.

Studio: 400 Tamal Plaza, Suite 428, Corte Madera, CA 94925.

Mailing Address: 400 Tamal Plaza, Suite 428, Corte Madera, CA 94925.

Phone: 415-924-7500. **Fax:** 415-924-7701.

E-mail: ktln@tln.com

Web Site: http://www.ktln.tv

Technical Facilities: Channel No. 68 (794-800 MHz). Authorized power: 1100-kw max. visual, 500-kw aural. Antenna: 1319-ft above av. terrain, 59-ft. above ground, 1650-ft. above sea level.

Latitude 38° 09' 00"
Longitude 122° 35' 31"

Transmitter: Burdell Mountain, 1-mi. N of Novato.

Digital Facilities: Channel No. 47 (668-674 MHz). Power: 1000-kw max. visual. Antenna: 1319-ft above av. terrain, 59-ft. above ground, 1650-ft. above sea level.

Latitude 38° 09' 00"
Longitude 122° 35' 31"

FCC Digital File Number: BPCDT-19991026ABE. Granted: October 25, 2000.

Note: Latitude and longitude coordinates shown are based on the North American Datum of 1927 (NAD 27) as currently required by the Mass Media Bureau of the FCC.

Satellite Earth Station: Transmitter Comark; DH Satellite, 5-meter KC-band; Wegener, Standard Communications receivers.

Ownership: Christian Communications of Chicagoland Inc. (Group Owner).

Began Operation: July 15, 1998.

Represented (legal): Seymour M. Chase.

Represented (engineering): du Treil, Lundin & Rackley Inc.

Personnel:

Debra Fraser, General Manager.

Charles Wilson, Production Manager.

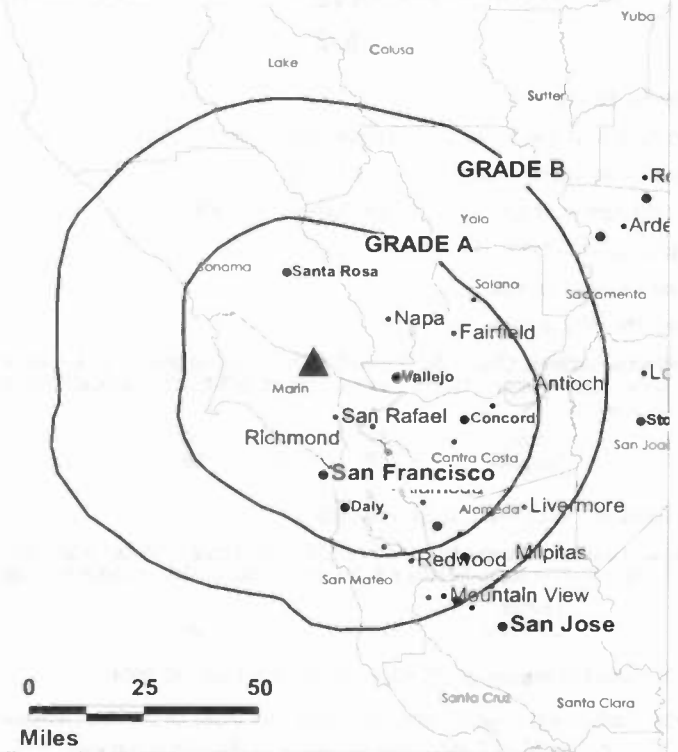
Brian Avery, Station Manager.

Nicholas Chase, Chief Engineer.

Greg Bogdan, National Sales Manager & Program Director.

Highest 30 Sec. Rate: \$42.

KTLN-TV BPCT-850725LC GRANTED: 3/20/1987



© 2005 Warren Communications News

City of License: Novato. **Station DMA:** San Francisco-Oakland-San Jose, CA.

Rank: 6.

Circulation © 2004 Nielsen. Coverage based on Nielsen study.

GrandTotal	Cable TV Households	Non-cable TV Households	Total TV Households
Estimated Station Totals *	45,780	12,440	58,220
Average Weekly Circulation (2004)	2,472	771	3,243
Average Daily Circulation (2004)			483
Station DMA Total	Cable TV Households	Non-cable TV Households	Total TV Households
Estimated Station Totals *	45,780	12,440	58,220
Average Weekly Circulation (2004)	2,472	771	3,243
Average Daily Circulation (2004)			483

*Estimated station totals are sums of the Nielsen TV and Cable TV household estimates for each county in which the station registers viewing of more than 5% as per the Nielsen Survey Methods.

KTVU
Ch. 2

Network Service: FOX.

Licensee: KTVU Partnership, 2 Jack London Square, Oakland, CA 94607.

Studio: 2 Jack London Square, Oakland, CA 94607.

Mailing Address: 2 Jack London Square, Oakland, CA 94607.

Phone: 510-834-1212. **Fax:** 510-874-0218.

E-mail: news@ktvu.com

Web Site: http://www.ktvu.com

Technical Facilities: Channel No. 2 (54-60 MHz). Authorized power: 100-kw visual, 20-kw aural. Antenna: 1572-ft above av. terrain, 843-ft. above ground, 1673-ft. above sea level.

Latitude 37° 45' 19"
Longitude 122° 27' 06"

Transmitter: One La Avanzada, San Francisco.

Digital Facilities: Channel No. 56 (722-728 MHz). Power: 501-kw max. visual. Antenna: 1417-ft above av. terrain, 673-ft. above ground, 1507-ft. above sea level.

Latitude 37° 45' 19"
Longitude 122° 27' 06"

FCC Digital File Number: BPCDT-980416KE. Granted: March 30, 2004.

Note: Latitude and longitude coordinates shown are based on the North American Datum of 1927 (NAD 27) as currently required by the Mass Media Bureau of the FCC.

Multichannel TV Sound: Stereo and separate audio program.

Satellite Earth Stations: Transmitter Harris; Vertex, 5-meter Ku-band; Microdyne, 5-meter Ku-band; Scientific-Atlanta, 10-meter C-band; Scientific-Atlanta, Microdyne receivers.

News Services: Reuters TV, Fox NewsEdge, CNN Newsource, Bay City News, AP.

Ownership: Cox Enterprises Inc. (Group Owner).

Began Operation: March 3, 1958. Sale to present owner approved by FCC October 16, 1963 (Television Digest, Vol. 3:32, 42).

Represented (sales): TeleRep Inc.

Represented (legal): Dow, Lohnes & Albertson PLLC.

Represented (engineering): Hammett & Edison Inc.

Represented (engineering): Denny & Associates PC.

Personnel:

Jeff Block, Vice President & General Manager.

Alan Frischer, New Business Development.

Pat Macholl, Research Director.

Mary Godshall, Traffic Manager.

Greg Bitte, General Sales Manager.

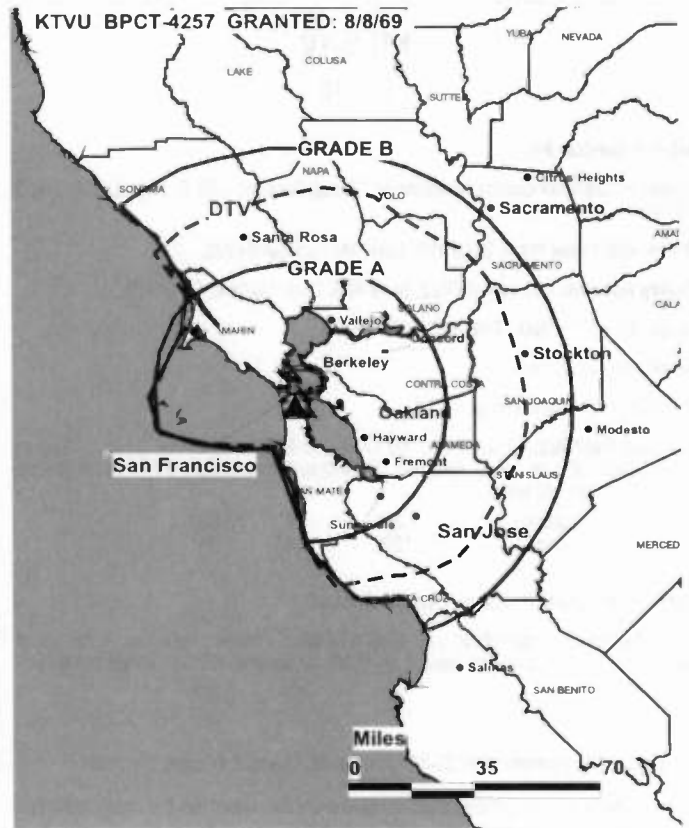
Phil Adams, Local Sales Manager.

Paul Curran, Local Sales Manager.

Karen Hodges, National Sales Manager.

Ed Chapuls, News Director.

Don Thompson, Engineering Operations Manager.



© 2005 Warren Communications News

Adina Pasto, Controller.

Caroline Chang, Program Manager.

Highest 30 Sec. Rate: \$25,000.

City of License: Oakland. **Station DMA:** San Francisco-Oakland-San Jose, CA.

Rank: 6.

Circulation © 2004 Nielsen. Coverage based on Nielsen study.

GrandTotal	Cable TV Households	Non-cable TV Households	Total TV Households
Estimated Station Totals *	2,321,150	649,880	2,971,030
Average Weekly Circulation (2004)	1,315,623	327,608	1,643,231
Average Daily Circulation (2004)			689,607
Station OMA Total	Cable TV Households	Non-cable TV Households	Total TV Households
Estimated Station Totals *	1,874,450	566,470	2,440,920
Average Weekly Circulation (2004)	1,203,292	321,038	1,524,330
Average Daily Circulation (2004)			656,532
Other OMA Total	Cable TV Households	Non-cable TV Households	Total TV Households
Estimated Station Totals *	446,700	83,410	530,110
Average Weekly Circulation (2004)	112,331	6,570	118,901
Average Daily Circulation (2004)			33,075

*Estimated station totals are sums of the Nielsen TV and Cable TV household estimates for each county in which the station registers viewing of more than 5% as per the Nielsen Survey Methods.

KTVU-DT
Ch. 56

Network Service: FOX.

Licensee: KTVU Partnership, 2 Jack London Square, Oakland, CA 94607.

Studio: 2 Jack London Square, Oakland, CA 94607.

Mailing Address: 2 Jack London Square, Oakland, CA 94607.

Phone: 510-834-1212. **Fax:** 510-874-0218.

E-mail: news@ktvu.com

Web Site: http://www.ktvu.com

Technical Facilities: Channel No. 56 (722-728 MHz). Authorized power: 501-kw max. visual. Antenna: 1417-ft above av. terrain, 673-ft. above ground, 1507-ft. above sea level.

Latitude	37°	45'	19"
Longitude	122°	27'	06"

Holds CP for change to 1000-kw visual, 1421-ft above av. terrain, 673-ft. above ground, 1506-ft. above sea level; BPCDT-20040312AGG.

Transmitter: One La Avanzada.

Note: Latitude and longitude coordinates shown are based on the North American Datum of 1927 (NAD 27) as currently required by the Mass Media Bureau of the FCC.

Ownership: Cox Enterprises Inc. (Group Owner).

Began Operation: November 18, 1998.

Represented (sales): TeleRep Inc.

Represented (engineering): Denny & Associates PC.

Personnel:

Jeff Block, General Manager and VP.

alan Frischer, New Business Development Director.

Pat Macholl, Research Director.

Mary Godshall, Traffic Manager.

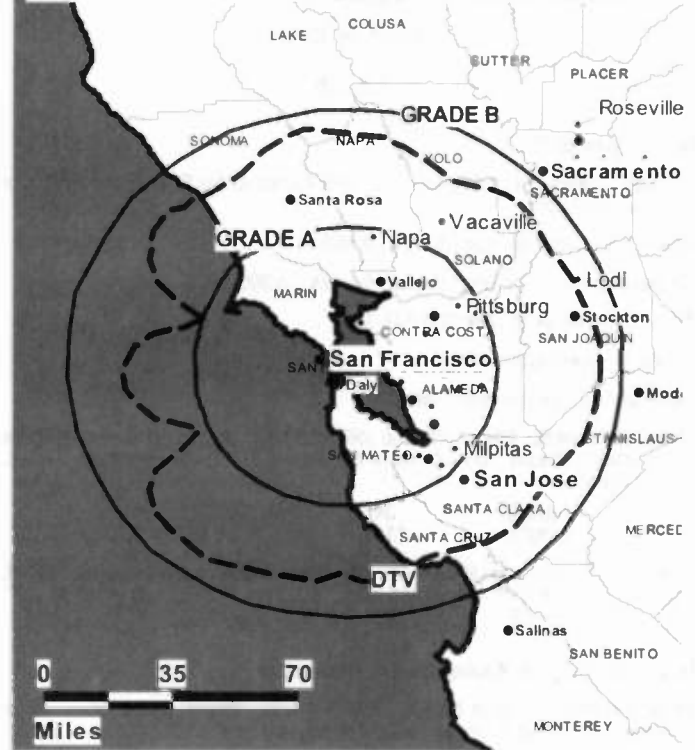
Greg Bitte, General Sales Manager.

Phil Adams, Local Sales Manager.

Paul Curran, Local Sales Manager.

Karen Hodges, National Sales Manager.

KTVU-DT BPCDT-20040312AGG GRANTED: 3/30/2004



© 2005 Warren Communications News

Ed Chapuis, News Director.

Don Thompson, Engineering Operations Manager.

Adina Pasto, Controller.

Carolyn Chang, Program Director.

Rates: On request.

City of License: Oakland. **Station DMA:** San Francisco-Oakland-San Jose, CA.

Rank: 6.

Nielsen Data: Not available.

KFTR-TV
(formerly KFTR)
Ch. 46

Network Service: TEL.

Licensee: Telefutura Los Angeles LLC, 1999 Avenue of the Stars, Suite 3050, Los Angeles, CA 90067.

Studio: 5999 Center Dr., Los Angeles, CA 90045.

Mailing Address: 5999 Center Dr., Los Angeles, CA 90045.

Phone: 310-348-3410. **Fax:** 310-348-3413.

E-mail: jdelgado@univision.net

Web Site: http://www.univision.net

Technical Facilities: Channel No. 46 (662-668 MHz). Authorized power: 2450-kw max. visual. Antenna: 3044-ft above av. terrain, 323-ft. above ground, 5995-ft. above sea level.

Latitude 34° 13' 37"
Longitude 118° 03' 58"

Requests CP for change to 2291-kw max. visual, 3136-ft above av. terrain, 322-ft. above ground, 6033-ft. above sea level; lat. 34° 13' 36", long. 118° 03' 59", BPCT-20020205AAB.

Transmitter: Bldg. 14, Weathervane Rd., Mount Wilson.

Digital Facilities: Channel No. 47 (668-674 MHz). Power: 24-kw max. visual. Antenna: 3016-ft above av. terrain, 267-ft. above ground.

Latitude 34° 13' 37"
Longitude 118° 03' 57"

FCC Digital File Number: BPCDT-991029AFX. Granted: March 30, 2000.

Note: Latitude and longitude coordinates shown are based on the North American Datum of 1927 (NAD 27) as currently required by the Mass Media Bureau of the FCC.

Ownership: Univision Communications Inc. (Group Owner).

Began Operation: July 1, 1972. Left air January 29, 1973. Resumed operation June 7, 1973; left air on unannounced date. Sale to De Rance Inc. & Santa Fe Communications approved by FCC May 25, 1982. Resumed operation April 21, 1984. Transfer of 35% to Santa Fe Communications by Richard C. Hernandez, et al., approved by FCC February 26, 1985. Sale to USA Broadcasting approved by FCC October 30, 1986 (Television Digest, Vol. 26:39, 45, 49). Sale to present owner by USA Broadcasting approved by FCC May 21, 2001.

Represented (sales): USA Broadcasting Sales.

Represented (legal): Shaw Pittman.

Personnel:

Jorge Delgado, President & General Manager.

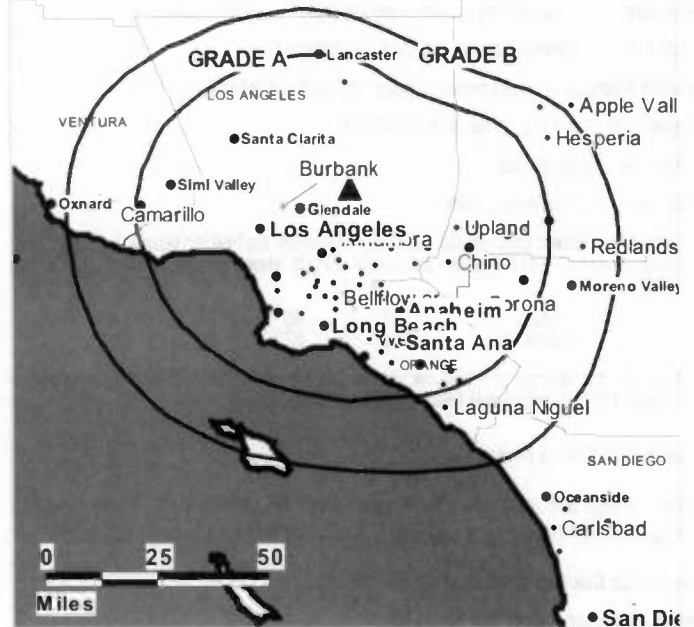
Lisa DeLaPrada, Promotion Director.

Harry Whitman, Research Director.

Amy Rico, Traffic Manager.

Marco Dante, General Sales Manager.

KFTR-TV BPCT-861104KK GRANTED: 1/16/1987



© 2005 Warren Communications News

Sylvia Torres, Local Sales Manager.

Chris Homer, Chief Engineer.

Antoinette Jairr, Program Director.

Rates: On request.

City of License: Ontario. **Station DMA:** Los Angeles, CA. **Rank:** 2.

Circulation © 2004 Nielsen. Coverage based on Nielsen study.

GrandTotal	Cable TV Households	Non-cable TV Households	Total TV Households
Estimated Station Totals *	1,884,110	2,054,420	3,938,530
Average Weekly Circulation (2004)	109,278	280,345	389,623
Average Daily Circulation (2004)			167,974

Station DMA Total	Cable TV Households	Non-cable TV Households	Total TV Households
Estimated Station Totals *	1,884,110	2,054,420	3,938,530
Average Weekly Circulation (2004)	109,278	280,345	389,623
Average Daily Circulation (2004)			167,974

*Estimated station totals are sums of the Nielsen TV and Cable TV household estimates for each county in which the station registers viewing of more than 5% as per the Nielsen Survey Methods.

KBEH
(formerly KADY-TV)
Ch. 63

Network Service: IND.

Licensee: Bela TV LLC, 7500 N.W. 72nd Ave., Medley, FL 33166.

Studio: 950 Flynn Rd., Camarillo, CA 93012.

Mailing Address: 950 Flynn Rd., Camarillo, CA 93012.

Phone: 805-388-0081; 941-594-1879. **Fax:** 805-388-9693.

Technical Facilities: Channel No. 63 (764-770 MHz). Authorized power: 5000-kw max. visual, 1100-kw aural. Antenna: 1809-ft above av. terrain, 371-ft. above ground, 2682-ft. above sea level.

Latitude 34° 19' 49"
Longitude 119° 01' 24"

Transmitter: South Mountain, 3-mi. SE of Santa Paula.

Digital Facilities: Channel No. 24 (530-536 MHz). Power: 85-kw max. visual. Antenna: 1749-ft above av. terrain, 322-ft. above ground, 2631-ft. above sea level.

Latitude 34° 19' 49"
Longitude 119° 00' 24"

FCC Digital File Number: BPCDT-19991028AEN. Granted: February 15, 2002.

Note: Latitude and longitude coordinates shown are based on the North American Datum of 1927 (NAD 27) as currently required by the Mass Media Bureau of the FCC.

Multichannel TV Sound: Stereo and separate audio program.

Satellite Earth Stations: Transmitter Acrodyne; Miralite, 3.6-meter C-band; Miralite, 4.5-meter Ku-band; Miralite, 4.7-meter C-band; RCA, Miralite receivers.

Ownership: Bela TV LLC.

Began Operation: August 17, 1985. Sale (as KTIE) to Riklis Broadcasting by KTIE Inc. (Donald Sterling & Thome Donnelly Jr.) approved by FCC November 24, 1987. Sale to HBC Holdings approved by FCC August 16, 1991. Sale to Biltmore Broadcasting LLC by HBC Holdings approved by FCC April 29, 1998 (Television Digest, Vol. 38:2). Sale to present owner by Biltmore Broadcasting LLC approved by FCC December 11, 2003.

Represented (legal): Leibowitz & Associates PA.

Personnel:

Lou Bardfield, General Manager & Chief Engineer.

Russell Stemper, Production & Promotion Manager.

Lenore Macias, Traffic Manager.

Lisa Pratt, Community Calendar Producer.

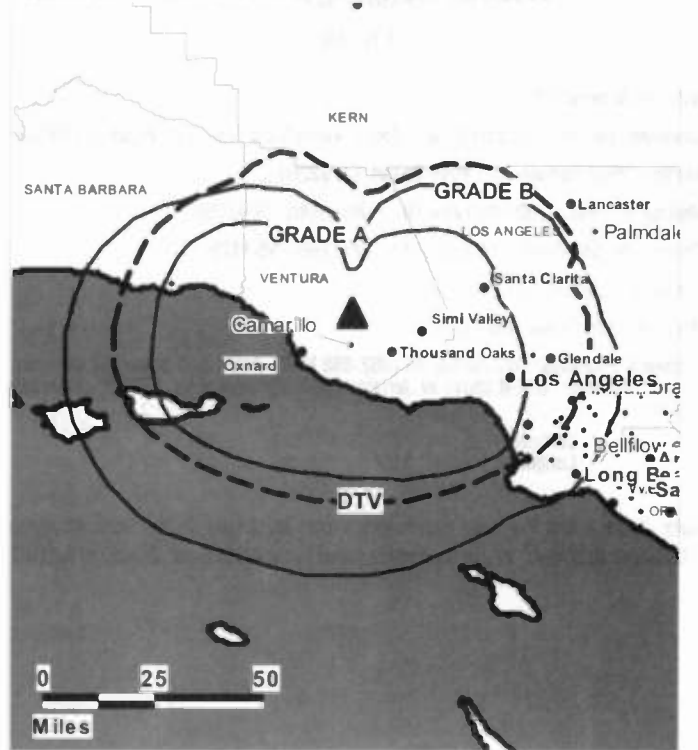
Sandra Zagaria, General Sales Manager.

Rick Hoffman, National Sales Manager.

Jeanette Kuszlyk, Business Manager.

Highest 30 Sec. Rate: \$400.

KBEH BPCT-19980702KG GRANTED: 1/24/2000



© 2005 Warren Communications News

City of License: Oxnard.

Station DMA: Santa Barbara-Santa Maria-San Luis Obispo, CA. Rank: 121.

Circulation © 2004 Nielsen. Coverage based on Nielsen study.

GrandTotal	Cable TV Households	Non-cable TV Households	Total TV Households
Estimated Station Totals *	340,630	40,700	381,330
Average Weekly Circulation (2004)	30,465	2,035	32,500
Average Daily Circulation (2004)			7,708
Station DMA Total	Cable TV Households	Non-cable TV Households	Total TV Households
Estimated Station Totals *	213,460	40,700	254,160
Average Weekly Circulation (2004)	18,358	2,035	20,393
Average Daily Circulation (2004)			5,083
Other DMA Total	Cable TV Households	Non-cable TV Households	Total TV Households
Estimated Station Totals *	127,170	0	127,170
Average Weekly Circulation (2004)	12,107	0	12,107
Average Daily Circulation (2004)			2,625

*Estimated station totals are sums of the Nielsen TV and Cable TV household estimates for each county in which the station registers viewing of more than 5% as per the Nielsen Survey Methods.

KMIR-DT
Ch. 46

Network Service: NBC.

Licensee: Jomul Broadcast Corp., 3355 S. Valley View Blvd., Las Vegas, NV 89102.

Studio: 72920 Parkview Dr., Palm Desert, CA 92260.

Mailing Address: 72920 Parkview Dr., Palm Desert, CA 92260.

Phone: 760-568-3636; 414-332-9611. **Fax:** 760-568-1176.

E-mail: news@kmir6.com

Web Site: <http://www.kmir6.com>

Technical Facilities: Channel No. 46 (662-668 MHz). Authorized power: 12-kw max. visual. Antenna: 699-ft above av. terrain, 127-ft. above ground, 1702-ft. above sea level.

Latitude	33°	52'	00"
Longitude	116°	25'	56"

Note: Latitude and longitude coordinates shown are based on the North American Datum of 1927 (NAD 27) as currently required by the Mass Media Bureau of the FCC.

News Services: NBC News Channel, CNN Newsource.

Ownership: Jomul Communications Inc. (Group Owner).

Began Operation: June 30, 2002. High Definition.

Personnel:

Guyanne Taylor, Vice President & General Manager.

Manny Delarosa, Marketing & Creative Services Director.

Bob Ruderman, General Sales Manager.

Scott Johnson, Local Sales Manager.

Dauida Vanderploeg, News Director.

Joe Pandolfo, Chief Engineer.

Susan Truesdale, Business Manager.

Mayra Mancilla, Program Coordinator & Traffic Manager.

City of License: Palm Springs. **Station DMA:** Palm Springs, CA. **Rank:** 159.

Nielsen Data: Not available.

KMIR-TV
Ch. 36

Network Service: NBC.

Licensee: Journal Broadcast Corp., 3355 S. Valley View Blvd., Las Vegas, NV 89102.

Studio: 72920 Park View Dr., Palm Desert, CA 92260.

Mailing Address: 72920 Park View Dr., Palm Desert, CA 92260.

Phone: 760-568-3636. Fax: 760-568-1176.

E-mail: news@kmir6.com

Web Site: http://www.kmir6tv.com

Technical Facilities: Channel No. 36 (602-608 MHz). Authorized power: 490-kw max. visual. Antenna: 679-ft above av. terrain, 102-ft. above ground, 1676-ft. above sea level.

Latitude 33° 52' 00"
Longitude 116° 25' 56"

Transmitter: 7-mi. ENE of center of Palm Springs.

Digital Facilities: Channel No. 46 (662-668 MHz). Power: 12-kw max. visual. Antenna: 699-ft above av. terrain, 127-ft. above ground, 1702-ft. above sea level.

Latitude 33° 52' 00"
Longitude 116° 25' 56"

FCC Digital File Number: BPCDT-19991029AFZ. Granted: April 17, 2001.

Note: Latitude and longitude coordinates shown are based on the North American Datum of 1927 (NAD 27) as currently required by the Mass Media Bureau of the FCC.

Multichannel TV Sound: Stereo only.

Satellite Earth Stations: Transmitter Townsend; DH Satellite, 3.7-meter KC-band; Harris, 4.5-meter Ku-band; Harris, 7-meter Ku-band.

News Services: NBC News Channel, CNN Newsource, AP.

Ownership: Journal Communications Inc. (Group Owner).

Began Operation: October 26, 1968.

Represented (sales): Pety Television Inc.

Personnel:

Guyanne Taylor, Vice President & General Manager.

Manny Delarosa, Marketing & Creative Services Director.

Scott Johnson, Local Sales Manager.

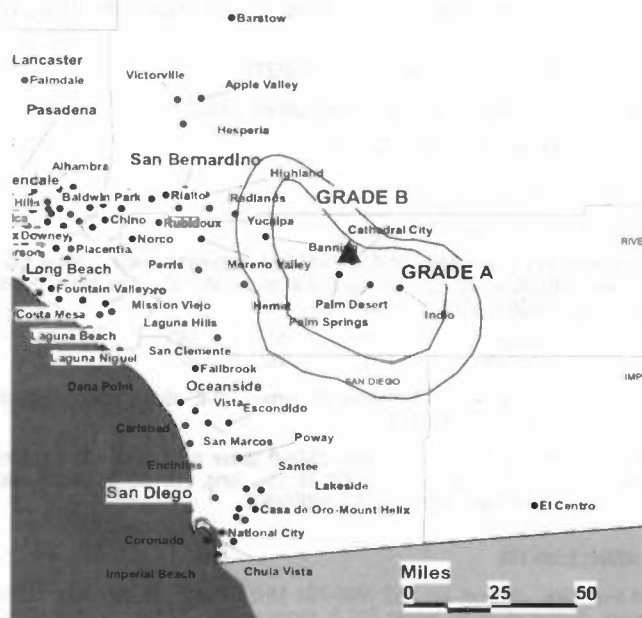
Robert Ruderman, Local Sales Manager.

Davida Vanderploeg, News Director.

Joe Pandolfo, Chief Engineer.

Susan Truesdale, Business Manager.

KMIR-TV BPCT-901012KF GRANTED: 11/9/90



© 2005 Warren Communications News

Mayra Mancilla, Program Coordinator & Traffic Manager.

Rates: On request.

City of License: Palm Springs. Station DMA: Palm Springs, CA. Rank: 159.

Circulation © 2004 Nielsen. Coverage based on Nielsen study.

GrandTotal	Cable TV Households	Non-cable TV Households	Total TV Households
Estimated Station Totals *	105,490	19,780	125,270
Average Weekly Circulation (2004)	62,134	4,648	66,782
Average Daily Circulation (2004)			32,445
Station DMA Total	Cable TV Households	Non-cable TV Households	Total TV Households
Estimated Station Totals *	105,490	19,780	125,270
Average Weekly Circulation (2004)	62,134	4,648	66,782
Average Daily Circulation (2004)			32,445

*Estimated station totals are sums of the Nielsen TV and Cable TV household estimates for each county in which the station registers viewing of more than 5% as per the Nielsen Survey Methods.

KESQ-TV

Ch. 42

Network Service: ABC.

Licensee: Gulf-California Broadcast Co., 42-650 Melanie Place, Palm Desert, CA 92211.

Studio: 42-650 Melanie Place, Palm Desert, CA 92211.

Mailing Address: 42-650 Melanie Place, Palm Desert, CA 92211.

Phone: 760-773-0342. **Fax:** 760-773-5107.

E-mail: ballen@kesq.com

Web Site: http://www.kesq.com

Technical Facilities: Channel No. 42 (638-644 MHz). Authorized power: 316-kw max. & 158-kw horizontal visual, 22.9-kw aural. Antenna: 630-ft above av. terrain, 89-ft. above ground, 1650-ft. above sea level.

Latitude 33° 51' 58"
Longitude 116° 26' 02"

Requests CP for change to 745-ft above av. terrain, 72-ft. above ground, 1627-ft. above sea level; BPCT-20041014ADD.

Holds CP for change to 1820-kw visual, 3566-ft above av. terrain, 633-ft. above ground, 7687-ft. above sea level; lat. 33° 38' 55", long. 116° 33' 34", transmitter Pine Mountain, near Palm Springs. BPCT-940909KG.

Transmitter: Edom Hill.

Digital Facilities: Channel No. 52 (698-704 MHz). Power: 80-kw max. visual. Antenna: 3527-ft above av. terrain, 591-ft. above ground, 7644-ft. above sea level.

Latitude 33° 38' 55"
Longitude 116° 33' 34"

FCC Digital File Number: BPCDT-19991029AGV. Granted: July 07, 2004.

Note: Latitude and longitude coordinates shown are based on the North American Datum of 1927 (NAD 27) as currently required by the Mass Media Bureau of the FCC.

Satellite Earth Station: Scientific-Atlanta, 7-meter; California Amplifier receivers.

News Services: AP, ABC NewsOne.

Ownership: News Press & Gazette Co. (Group Owner).

Began Operation: October 5, 1968. Transfer of control to Esquire from receivers in bankruptcy approved by FCC June 30, 1978. Sale to Gulf Broadcast approved by FCC July 27, 1984 (Television Digest, Vol. 24:19). Sale to EGF Broadcasting Group approved by FCC August 23, 1985. Sale to present owner by EGF Broadcasting Group approved by FCC March 12, 1996.

Represented (sales): Continental Television Sales.

Represented (legal): Dow, Lohnes & Albertson PLLC.

Personnel:

Bob Allen, Vice President & General Manager.

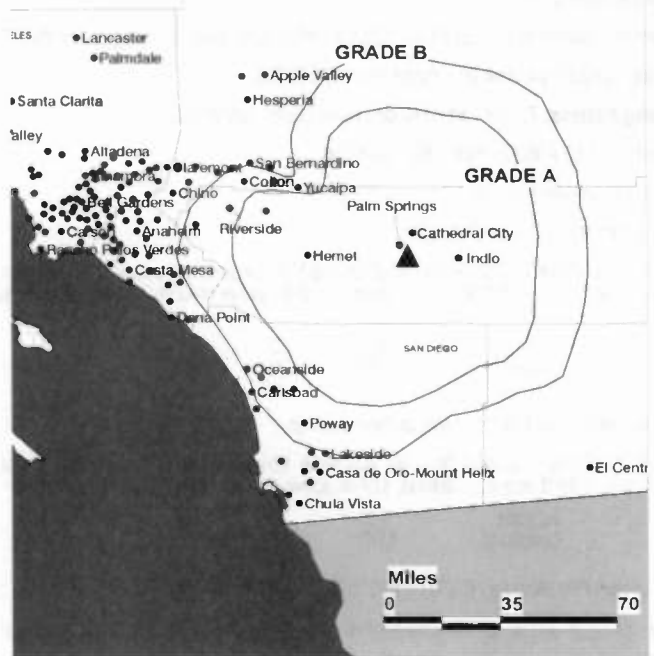
Mark Sucher, Promotion Director.

Bobby Otwell, Creative Services Director.

Barry Gorfine, General Sales Manager.

Kristy West Santiago, National Sales Manager.

KESQ-TV BPCT-940909KG GRANTED: 6/1/95



© 2005 Warren Communications News

Tony Balleu, News Director.

David Schwartz, Chief Engineer.

Jim Hoetger, Business Manager.

Ken Spaulding, Program Coordinator.

Highest 30 Sec. Rate: \$750.

City of License: Palm Springs. **Station DMA:** Palm Springs, CA. **Rank:** 159.

Circulation © 2004 Nielsen. Coverage based on Nielsen study.

GrandTotal	Cable TV Households	Non-cable TV Households	Total TV Households
Estimated Station Totals *	105,490	19,780	125,270
Average Weekly Circulation (2004)	69,307	4,193	73,500
Average Daily Circulation (2004)			38,207
Station DMA Total	Cable TV Households	Non-cable TV Households	Total TV Households
Estimated Station Totals *	105,490	19,780	125,270
Average Weekly Circulation (2004)	69,307	4,193	73,500
Average Daily Circulation (2004)			38,207

*Estimated station totals are sums of the Nielsen TV and Cable TV household estimates for each county in which the station registers viewing of more than 5% as per the Nielsen Survey Methods.

KCVU
Ch. 30

Network Service: FOX.

Licensee: Sainte Partners II LP, Box 4159, Modesto, CA 95352-4159.

Studio: 300 Main St., Chico, CA 95928.

Mailing Address: 300 Main St., Chico, CA 95928.

Phone: 530-893-1234. **Fax:** 530-893-1266.

Web Site: <http://www.fox30.com>

Technical Facilities: Channel No. 30 (566-572 MHz). Authorized power: 2510-kw max. visual. Antenna: 1444-ft above av. terrain, 377-ft. above ground, 3917-ft. above sea level.

Latitude 39° 57' 45"
Longitude 121° 42' 40"

Transmitter: W side of Cohasset Rd., 1.1-mi. NE of Junction Vilas Rd., 20-mi. NE of Chico.

Digital Facilities: Channel No. 20 (506-512 MHz). Power: 661-kw max. visual. Antenna: 1470-ft above av. terrain, 387-ft. above ground.

Latitude 39° 57' 50"
Longitude 121° 42' 38"

FCC Digital File Number: BPCDT-19990908AAW. Granted: April 23, 2002.

Note: Latitude and longitude coordinates shown are based on the North American Datum of 1927 (NAD 27) as currently required by the Mass Media Bureau of the FCC.

Ownership: Sainte Partners II LP (Group Owner).

Began Operation: November 14, 1990.

Represented (sales): Blair Television.

Represented (legal): Fletcher, Heald & Hildreth PLC.

Represented (engineering): Cecil Lynch.

Personnel:

Doug Holroyd, General Manager & General Sales Manager.

Kelly Brown, Promotion & Creative Services Director.

George Robinette, Production Director.

Paula Murphy, Traffic Manager & Office Manager.

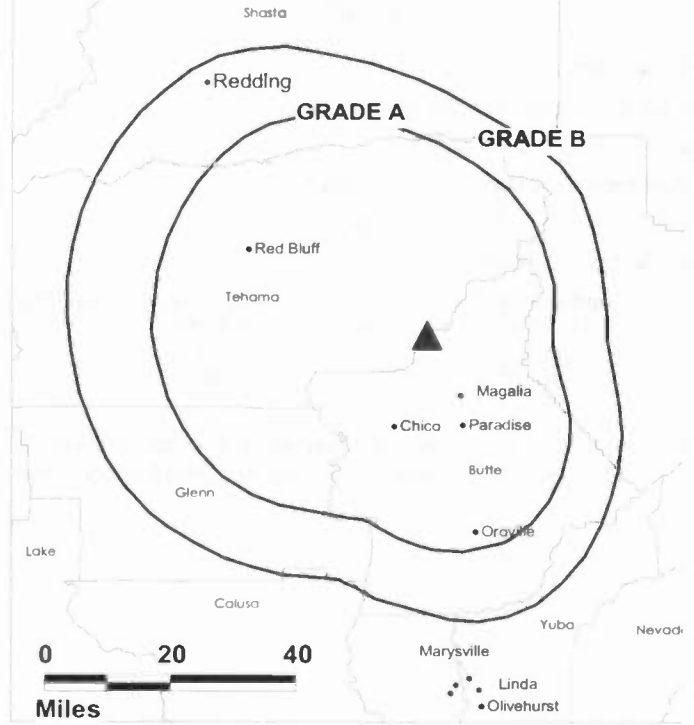
Bert Westhoff, National Sales Manager.

Ken Rice, Chief Engineer.

Patti Bittrolff, Business Manager & Research Director.

Highest 30 Sec. Rate: \$800.

KCVU BMPCT-900807KLT GRANTED: 10/31/90



© 2005 Warren Communications News

City of License: Paradise. **Station DMA:** Chico-Redding, CA. **Rank:** 131.

Circulation © 2004 Nielsen. Coverage based on Nielsen study.

GrandTotal	Cable TV Households	Non-cable TV Households	Total TV Households
Estimated Station Totals *	93,690	91,070	184,760
Average Weekly Circulation (2004)	52,008	36,217	88,225
Average Daily Circulation (2004)			35,678
Station DMA Total	Cable TV Households	Non-cable TV Households	Total TV Households
Estimated Station Totals *	93,690	91,070	184,760
Average Weekly Circulation (2004)	52,008	36,217	88,225
Average Daily Circulation (2004)			35,678

*Estimated station totals are sums of the Nielsen TV and Cable TV household estimates for each county in which the station registers viewing of more than 5% as per the Nielsen Survey Methods.

KCVU-DT
Ch. 20

Network Service: FOX.

Grantee: Sainte Partners II LP, Box 4159, Modesto, CA 95352.

Studio: 300 Main St., Chico, CA 95928.

Mailing Address: 300 Main St., Chico, CA 95928.

Phone: 530-893-1234. **Fax:** 530-893-1266.

Web Site: <http://www.fox30.com>

Technical Facilities: Channel No. 20 (506-512 MHz). Authorized power: 661-kw max. visual. Antenna: 1470-ft above av. terrain, 387-ft. above ground.

Latitude	39°	57'	50"
Longitude	121°	42'	38"

Note: Latitude and longitude coordinates shown are based on the North American Datum of 1927 (NAD 27) as currently required by the Mass Media Bureau of the FCC.

Ownership: Sainte Partners II LP (Group Owner).

Began Operation: Station operating under Special Temporary Authority; no on-air date

Represented (sales): Blair Television.

Personnel:

Patti Blittrolff, Business Manager & Research Director.

Doug Holroyd Stall, General Manager & General Sales Manager.

Kelly Brown, Promotion & Creative Services Director.

George Robinette, Production Director.

Paula Murphy, Traffic Manager & Office Manager.

Bert Westhoff, National Sales Manager.

Ken Rice, Chief Engineer.

City of License: Paradise. **Station DMA:** Chico-Redding, CA. **Rank:** 131.

Nielsen Data: Not available.

KTFF-DT
(formerly KPXF-DT)

Ch. 48

Network Service: TEL.

Licensee: Univision Communications Inc., 1999 Avenue of the Stars, Suite 3050, Los Angeles, CA 90067.

Studio: 6715 N. Palm Ave., Suite 201, Fresno, CA 93704.

Mailing Address: 6715 N. Palm Ave., Suite 201, Fresno, CA 93704.

Phone: 559-439-6100. **Fax:** 559-439-5950.

Technical Facilities: Channel No. 48 (674-680 MHz). Authorized power: 197-kw max. visual. Antenna: 2638-ft above av. terrain, 69-ft. above ground, 5846-ft. above sea level.

Latitude	36°	17'	14"
Longitude	118°	50'	17"

Transmitter: Approx. 1.3-mi. W of Inter. County Rte. 276 & Forest 19S36, near Milo.

Note: Latitude and longitude coordinates shown are based on the North American Datum of 1927 (NAD 27) as currently required by the Mass Media Bureau of the FCC.

Ownership: Univision Communications Inc. (Group Owner).

Began Operation: Station operating; no on-air date.

Represented (legal): Shaw Pittman.

Personnel:

Maria Gutierrez, General Manager.

Kyra Robinson, Traffic Manager.

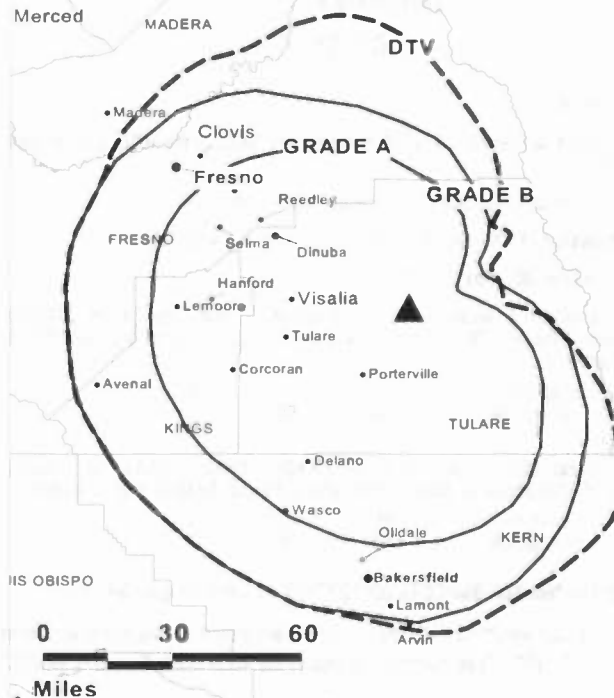
Jose Elgorriaga, General Sales Manager.

Darrell Jennings, Local Sales Manager.

Veronica Florez, National Sales Manager.

Brett Covish, Chief Engineer.

KTFF-DT BMPCDT-2000127ABG GRANTED: 1/24/2002



© 2005 Warren Communications News

Jesus Martin, Business Manager.

City of License: Porterville. **Station DMA:** Fresno-Visalia, CA. **Rank:** 58.

Nielsen Data: Not available.

KTFF-TV
(formerly KTFB)
Ch. 61

Network Service: TEL.

Licensee: Telefutera Fresno LLC, 1999 Avenue of the Stars, Suite 3050, Los Angeles, CA 90067.

Studio: 6715 N. Palm Ave., Suite 201, Fresno, CA 93704.

Mailing Address: 6715 N. Palm Ave., Suite 201, Fresno, CA 93704.

Phone: 559-439-6100. **Fax:** 559-439-5950.

Technical Facilities: Channel No. 61 (752-758 MHz). Authorized power: 2400-kw max. visual. Antenna: 2671-ft above av. terrain, 102-ft. above ground, 5820-ft. above sea level.

Latitude 36° 17' 14"
Longitude 118° 50' 17"

Digital Facilities: Channel No. 48 (674-680 MHz). Power: 197-kw max. visual. Antenna: 2638-ft above av. terrain, 69-ft. above ground, 5846-ft. above sea level.

Latitude 36° 17' 14"
Longitude 118° 50' 17"

FCC Digital File Number: BMPCDT-20001227ABG. Granted: January 24, 2002.

Note: Latitude and longitude coordinates shown are based on the North American Datum of 1927 (NAD 27) as currently required by the Mass Media Bureau of the FCC.

Ownership: Univision Communications Inc. (Group Owner).

Began Operation: May 6, 1992. Sale to present owner by Paxson Communications Corp. approved by the FCC February 7, 2003.

Represented (legal): Shaw Pittman.

Represented (sales): Roslin TV Sales.

Represented (engineering): Cavell, Mertz & Davis Inc.

Personnel:

Maria Gutierrez, General Manager.

Kyra Robinson, Traffic Manager.

Jose Elgorriaga, General Sales Manager.

Darrell Jennings, Local Sales Manager.

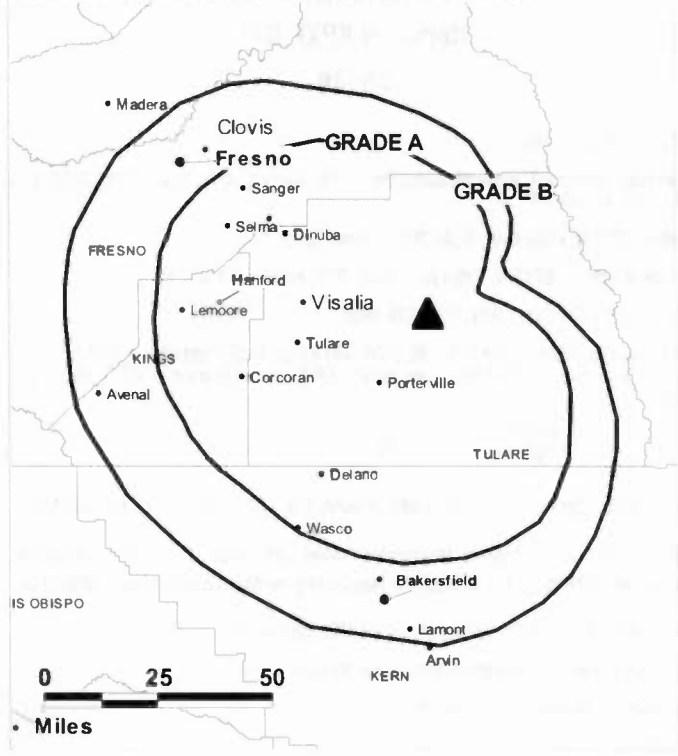
Veronica Florez, National Sales Manager.

Brett Covish, Chief Engineer.

Jesus Martin, Business Manager.

Rates: On request.

KTFF-TV BMPCT-900717KF GRANTED: 8/19/91



© 2005 Warren Communications News

City of License: Porterville. **Station DMA:** Fresno-Visalia, CA. **Rank:** 58.

Circulation © 2004 Nielsen. Coverage based on Nielsen study.

GrandTotal	Cable TV Households	Non-cable TV Households	Total TV Households
Estimated Station Totals *	213,170	210,670	423,840
Average Weekly Circulation (2004)	11,786	20,791	32,577
Average Daily Circulation (2004)			16,640
Station DMA Total	Cable TV Households	Non-cable TV Households	Total TV Households
Estimated Station Totals *	213,170	210,670	423,840
Average Weekly Circulation (2004)	11,786	20,791	32,577
Average Daily Circulation (2004)			16,640

*Estimated station totals are sums of the Nielsen TV and Cable TV household estimates for each county in which the station registers viewing of more than 5% as per the Nielsen Survey Methods.

California — Rancho Palos Verdes

KXLA (formerly KRPA)

Ch. 44

Licensee: Rancho Palos Verdes Broadcasters Inc., 1299 Pennsylvania Ave. NW, Suite 960E, Washington, DC 20004.

Studio: 2323 Corinth Ave., West Los Angeles, CA 90064.

Mailing Address: 2323 Corinth Ave., West Los Angeles, CA 90064.

Phone: 310-478-0055. **Fax:** 310-478-8070.

E-mail: info@kxlatv.com

Web Site: http://www.kxla.com

Technical Facilities: Channel No. 44 (650-656 MHz). Authorized power: 5000-kw max. visual, 500-kw aural. Antenna: 135-ft above av. terrain, 1713-ft. above ground, 1486-ft. above sea level.

Latitude	33°	21'	00"
Longitude	118°	21'	08"

Holds CP for change to 2354-kw visual, 3113-ft above av. terrain, 322-ft. above ground, 6030-ft. above sea level; lat. 34° 13' 35.30", long. 118° 003' 57.70", BMPCT-20031128AAV.

Transmitter: Dakin Peak Pactel Tower site, Catalina Island.

Digital Facilities: Channel No. 51 (692-698 MHz). Power: 200-kw max. visual. Antenna: 3100-ft above av. terrain, 325-ft. above ground.

Latitude	34°	13'	37"
Longitude	118°	03'	58"

FCC Digital File Number: BPCDT-19991101AIZ. Granted: August 16, 2004.

Note: Latitude and longitude coordinates shown are based on the North American Datum of 1927 (NAD 27) as currently required by the Mass Media Bureau of the FCC.

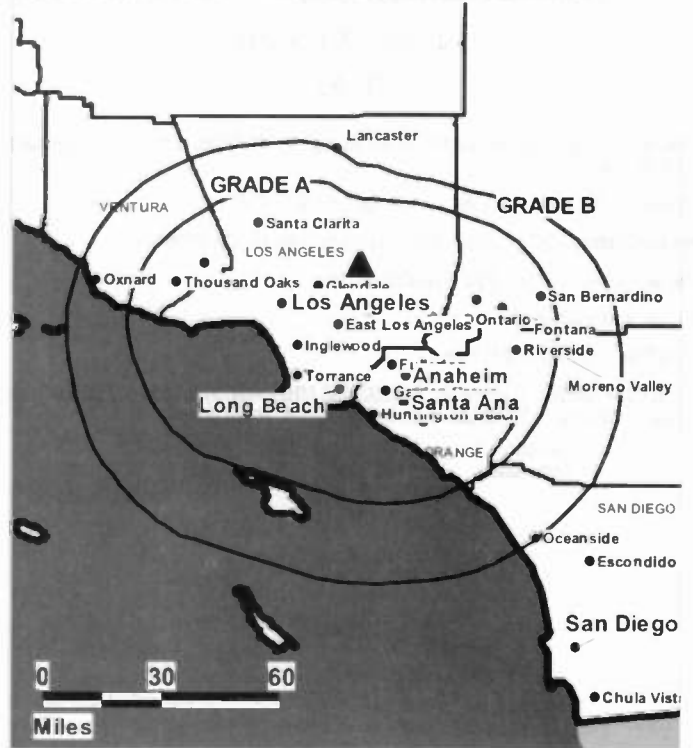
Ownership: Rancho Palos Verde Broadcasters Inc. (Group Owner).

Represented (legal): Thompson, Hine & Flory.

Represented (engineering): Silliman & Silliman.

Personnel:

KXLA BMPCT-20031128AAV GRANTED: 12/23/2003



© 2005 Warren Communications News

Ronald Ulloa, General Manager.

Ken Brown, Chief Engineer.

Evonne Jimenez, Program & Traffic Manager.

City of License: Rancho Palos Verdes. **Station DMA:** Los Angeles, CA. **Rank:** 2.

Nielsen Data: Not available.

California — Rancho Palos Verdes

KXLA-DT
(formerly KRPA-DT)
Ch. 51

Grantee: Rancho Palos Verdes Broadcasters Inc., 15945 Miami Way, Pacific Palisades, CA 90272.

Studio: 2323 Corinth Ave., West Los Angeles, CA 90064.

Mailing Address: 2323 Corinth Ave., West Los Angeles, CA 90064.

Phone: 310-478-0055. **Fax:** 310-478-8070.

E-mail: info@kxla.com

Web Site: <http://www.kxla.com>

Technical Facilities: Channel No. 51 (692-698 MHz). Authorized power: 200-kw max. visual. Antenna: 3100-ft above av. terrain, 325-ft. above ground.

Latitude	34°	13'	37"
Longitude	118°	03'	58"

Holds CP for change to 1000-kw visual, 3074-ft above av. terrain, 283-ft. above ground, 5991-ft. above sea level; lat. 34° 13' 35.30", long. 118° 003' 57.70", BMPCDT-20031231AAM.

Note: Latitude and longitude coordinates shown are based on the North American Datum of 1927 (NAD 27) as currently required by the Mass Media Bureau of the FCC.

Ownership: Rancho Palos Verde Broadcasters Inc. (Group Owner).

Began Operation: Station operating under Special Temporary Authority; no on-air date

Personnel:

Ronald Ulloa, General Manager.

Ken Brown, Chief Engineer.

Evonne Jimenez, Program & Traffic Manager.

City of License: Rancho Palos Verdes. **Station DMA:** Los Angeles, CA. **Rank:** 2.

Nielsen Data: Not available.

KRCR-DT

Ch. 34

Network Service: ABC.

Grantee: BlueStone License Holdings Inc., 8802 Shannon Way, Wichita, KS 67206.

Studio: 755 Auditorium Dr., Redding, CA 96001.

Mailing Address: 755 Auditorium Dr., Redding, CA 96001.

Phone: 530-243-7777. **Fax:** 530-243-0217.

E-mail: krcrtv@awwwsome.com

Web Site: <http://www.krcrtv.com>

Technical Facilities: Channel No. 34 (590-596 MHz). Authorized power: 166-kw max. visual. Antenna: 3599-ft above av. terrain, 79-ft. above ground.

Latitude	40°	36'	10"
Longitude	122°	39'	00"

Note: Latitude and longitude coordinates shown are based on the North American Datum of 1927 (NAD 27) as currently required by the Mass Media Bureau of the FCC.

Ownership: BlueStone TV Holdings Inc. (Group Owner).

Began Operation: Station operating under Special Temporary Authority; no on-air date

Represented (sales): Petry Television Inc.

Represented (legal): Hogan & Hartson LLP.

Personnel:

Robert Wise, Vice President & General Manager.

Bart Hawkins, Promotion Director.

Stan Bergren, Production Manager.

Juanita Ramos, Creative Services Director.

Kim Lewis, Traffic Manager.

Dennis Siewert, General Sales Manager.

Gary Gunter, News Director.

Jeff Knot, Chief Engineer.

Debra Beaver, Business Manager.

Debbie Burk, Program Director.

City of License: Redding. **Station OMA:** Chico-Redding, CA. **Rank:** 131.

Nielsen Data: Not available.

KRCR-TV

Ch. 7

Network Service: ABC.

Licensee: BlueStone License Holdings Inc., 8802 Shannon Way, Wichita, KS 67206.

Studio: 755 Auditorium Dr., Redding, CA 96001.

Sales Office: 3416-B Silverbell Rd., Chico, CA 95973.

Mailing Address: 755 Auditorium Dr., Redding, CA 96001.

Phone: 530-243-7777. **Fax:** 530-243-0217.

E-mail: krcrtv@awwwsome.com

Web Site: http://www.krcrtv.com

Technical Facilities: Channel No. 7 (174-180 MHz). Authorized power: 115-kw visual, 22.4-kw aural. Antenna: 3620-ft above av. terrain, 126-ft. above ground, 6335-ft. above sea level.

Latitude 40° 36' 10"
Longitude 122° 39' 00"

Transmitter: Shasta-Bally, 13-mi. W of Redding.

Digital Facilities: Channel No. 34 (590-596 MHz). Power: 166-kw max. visual. Antenna: 3599-ft above av. terrain, 79-ft. above ground.

Latitude 40° 36' 10"
Longitude 122° 39' 00"

FCC Digital File Number: BPCDT-20010201AAB. Granted: October 05, 2001.

Note: Latitude and longitude coordinates shown are based on the North American Datum of 1927 (NAD 27) as currently required by the Mass Media Bureau of the FCC.

Multichannel TV Sound: Stereo only.

Satellite Earth Stations: Transmitter Larcam; AFC, 3.6-meter Ku-band; Paraclipse, 3.7-meter C-band; Paraclipse, 4.8-meter C-band; Andrew, 7.3-meter C-band; Scientific-Atlanta, M/A-Corn, Avantek receivers.

News Services: Capitol News Service, AP.

Ownership: BlueStone TV Holdings Inc. (Group Owner).

Began Operation: August 1, 1956. Sale to present owner by Lamco Communications Inc. approved by FCC April 29, 2004. Sale to Lamco Communications Inc. by California-Oregon Broadcasting approved by FCC May 26, 1995 (Television Digest, Vol. 35:7, 23). Acquisition of positive control by California-Oregon Broadcasting approved by FCC February 9, 1968. Previous sale to Sacramento Valley TV Inc. by George C. Fleharty, Carl R. McConnell & associates approved by FCC June 5, 1963 (Vol. 3:11, 23).

Represented (sales): Pety Television Inc.

Represented (legal): Hogan & Hartson LLP.

Personnel:

Robert Wise, Vice President & General Manager.

Bart Hawkins, Promotion Director.

Stan Bergren, Production Manager.

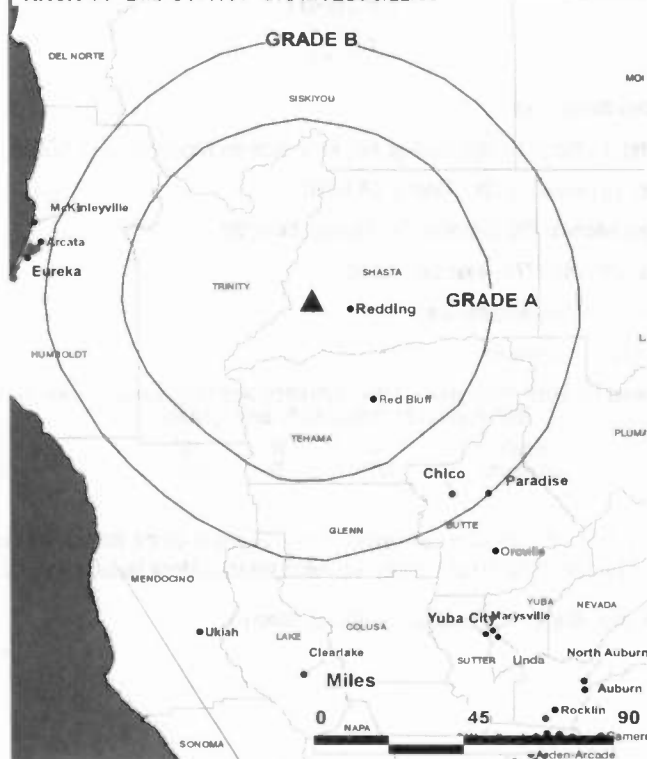
Juanita Ramos, Creative Services Manager.

Kim Lewis, Traffic Manager.

Dennis Siewert, General Sales Manager.

Gary Gunter, News Director.

KRCR-TV BMPCT-4100 GRANTED: 8/22/56



© 2005 Warren Communications News

Jeff Knott, Chief Engineer.

Debra Beaver, Business Manager.

Debbie Burk, Program Director.

Rates: On request.

City of License: Redding. **Station DMA:** Chico-Redding, CA. **Rank:** 131.

Circulation © 2004 Nielsen. Coverage based on Nielsen study.

GrandTotal	Cable TV Households	Non-cable TV Households	Total TV Households
Estimated Station Totals *	110,020	115,520	225,540
Average Weekly Circulation (2004)	66,730	46,090	112,820
Average Daily Circulation (2004)			52,640
Station DMA Total	Cable TV Households	Non-cable TV Households	Total TV Households
Estimated Station Totals *	94,850	91,070	185,920
Average Weekly Circulation (2004)	60,882	44,169	105,051
Average Daily Circulation (2004)			49,975
Other DMA Total	Cable TV Households	Non-cable TV Households	Total TV Households
Estimated Station Totals *	15,170	24,450	39,620
Average Weekly Circulation (2004)	5,848	1,921	7,769
Average Daily Circulation (2004)			2,665

*Estimated station totals are sums of the Nielsen TV and Cable TV household estimates for each county in which the station registers viewing of more than 5% as per the Nielsen Survey Methods.

KRCA
Ch. 62

Network Service: IND.

Licensee: KRCA License Corp., 1845 Empire Ave., Burbank, CA 91504.

Studio: 1813 Victory Place, Burbank, CA 91504.

Mailing Address: 1813 Victory Place, Burbank, CA 91504.

Phone: 818-563-5722; 909-682-5722. **Fax:** 818-728-5678.

Technical Facilities: Channel No. 62 (758-764 MHz). Authorized power: 3720-kw max. visual. Antenna: 2372-ft above av. terrain, 167-ft. above ground, 5525-ft. above sea level.

Latitude 34° 11' 16"
Longitude 117° 41' 55"

Holds CP for change to 2630-kw max. visual, 2936-ft above av. terrain, 138-ft. above ground, 6460-ft. above sea level; lat. 34° 12' 50", long. 118° 03' 40", BMPCT-20000419ABV.

Transmitter: Sunset Ridge electronics site, Los Angeles County.

Digital Facilities: Channel No. 68 (794-800 MHz). Power: 200-kw max. visual. Antenna: 2976-ft above av. terrain, 177-ft. above ground, 5640-ft. above sea level.

Latitude 34° 12' 50"
Longitude 118° 03' 40"

FCC Digital File Number: BMPCDT-20000501AFR. Granted: December 01, 2000.

Note: Latitude and longitude coordinates shown are based on the North American Datum of 1927 (NAD 27) as currently required by the Mass Media Bureau of the FCC.

Multichannel TV Sound: Stereo only.

Satellite Earth Stations: Transmitter Comark; Scientific-Atlanta, 4.5-meter KC-band; Scientific-Atlanta, 6-meter Ku-band; Scientific-Atlanta receivers.

News Service: CNN Newsource.

Ownership: Liberman Broadcasting Inc. (Group Owner).

Began Operation: December 17, 1988. Sale to Fouce Amusement Enterprises Inc. approved by FCC June 18, 1990. Sale to present owner from Fouce Amusement Enterprises Inc. approved by FCC December 24, 1997.

Represented (legal): O'Melveny & Myers LLP.

Represented (engineering): Cavell, Mertz & Davls Inc.

Personnel:

Ivan Spoilkovlch, General Manager.

Lucy Angulano, Production & Promotion Manager.

Mellssa Hong, Traffic Manager.

Jeanette Amado, Office Manager.

Ozzie Mendoza, Vice President & General Sales Manager.

Mario Carrera, Local Sales Manager.

Jose Liberman, President.

Miguel Banojian, News Director.

KRCA BMPCT-20000419ABV GRANTED: 6/26/2000



© 2005 Warren Communications News

Kevin Moore, Vice President, Engineering.

Chris Buchanan, Chief Engineer.

Lenard Liberman, Vice President.

Highest 30 Sec. Rate: \$250.

City of License: Riverside. **Station DMA:** Los Angeles, CA. **Rank:** 2.

Circulation © 2004 Nielsen. Coverage based on Nielsen study.

GrandTotal	Cable TV Households	Non-cable TV Households	Total TV Households
Estimated Station Totals *	0	1,627,650	1,627,650
Average Weekly Circulation (2004)	0	148,792	148,792
Average Daily Circulation (2004)			36,798

Station DMA Total	Cable TV Households	Non-cable TV Households	Total TV Households
Estimated Station Totals *	0	1,627,650	1,627,650
Average Weekly Circulation (2004)	0	148,792	148,792
Average Daily Circulation (2004)			36,798

*Estimated station totals are sums of the Nielsen TV and Cable TV household estimates for each county in which the station registers viewing of more than 5% as per the Nielsen Survey Methods.

KRCA-DT

Ch. 68

Network Service: IND.

Grantee: KRCA License Corp., 1845 Empire Ave., Burbank, CA 91504.

Studio: 1813 Victory Place, Burbank, CA 91504.

Mailing Address: 1813 Victory Place, Burbank, CA 91504.

Phone: 818-563-5722; 909-682-5722. **Fax:** 818-792-2694.

Technical Facilities: Channel No. 68 (794-800 MHz). Authorized power: 200-kw max. visual. Antenna: 2976-ft above av. terrain, 177-ft. above ground, 5640-ft. above sea level.

Latitude	34°	12'	50"
Longitude	118°	03'	40"

Transmitter: Mount Harvard Communications site, 0.68-mi. S of Mount Wilson, SE Quarter.

Note: Latitude and longitude coordinates shown are based on the North American Datum of 1927 (NAD 27) as currently required by the Mass Media Bureau of the FCC.

Ownership: Liberman Broadcasting Inc. (Group Owner).

Began Operation: November 1, 2002. Standard Definition. Operating under Special Temporary Authority at 574-kw max. visual.

Personnel:

Ivan Spoilkovich, General Manager.

Lucy Angulano, Promotion & Production Manager.

Melissa Hong, Traffic Manager.

Jeanette Amado, Office Manager.

Ozzie Mendoza, Vice President & General Sales Manager.

Mario Carrera, Local Sales Manager.

Jose Liberman

Miguel Banojian, News Director.

Kevin Moore, Vice President, Engineering.

Chris Buchanan, Chief Engineer.

Lenard Liberman, Vice President.

City of License: Riverside. **Station DMA:** Los Angeles, CA. **Rank:** 2.

Nielsen Data: Not available.

KCRA-DT
Ch. 35

Network Service: NBC.

Licensee: KCRA Hearst-Argyle Television Inc., Box 1800, Raleigh, NC 27602.

Studio: 3 Television Circle, Sacramento, CA 95814-0794.

Mailing Address: 3 Television Circle, Sacramento, CA 95814-0794.

Phone: 916-446-3333. **Fax:** 916-325-3731.

Web Site: <http://www.thekcrachannel.com>

Technical Facilities: Channel No. 35 (596-602 MHz). Authorized power: 1000-kw max. visual. Antenna: 1516-ft above av. terrain, 1519-ft. above ground, 1519-ft. above sea level.

Latitude	38°	14'	50"
Longitude	121°	30'	003"

Transmitter: 14003 River Rd., Walnut Grove.

Note: Latitude and longitude coordinates shown are based on the North American Datum of 1927 (NAD 27) as currently required by the Mass Media Bureau of the FCC.

Ownership: Hearst-Argyle Television Inc. (Group Owner).

Began Operation: October 1, 1999. Sale to present owner by Kelly Broadcasting Co. approved by FCC December 11, 1998.

Represented (sales): Eagle Television Sales.

Represented (legal): Koteen & Naftalin LLP.

Represented (engineering): Cohen, Dippell & Everist PC.

Personnel:

Elliott Troshinsky, President & General Manager.

Michael Liang, Production & Marketing Director.

Gene Robinson, Creative Services Director.

Ron Hyde, Sports Director.

Jerry Brehm, Director of Sales.

Lora Williamson, Local Sales Manager.

Phil Melchers, National Sales Manager.

Dan Weiser, News Director.

KCRA-DT BPCDT-980731KL GRANTED: 8/20/1998



Joe Balkhan, Engineering Director.

Tracy A. Clark, Controller.

Shirley Sullivan, Program Director.

Rates: On request.

City of License: Sacramento. **Station DMA:** Sacramento-Stockton-Modesto, CA.

Rank: 19.

Nielsen Data: Not available.

KCRA-TV
Ch. 3

Network Service: NBC.

Licensee: KCRA Hearst-Argyle Television Inc., Box 1800, Raleigh, NC 27602.

Studio: 3 Television Circle, Sacramento, CA 95814-0794.

Mailing Address: 3 Television Circle, Sacramento, CA 95814-0794.

Phone: 916-446-3333. **Fax:** 916-325-3731.

Web Site: <http://www.thekcrachannel.com>

Technical Facilities: Channel No. 3 (60-66 MHz). Authorized power: 100-kw max. visual, aural. Antenna: 1968-ft above av. terrain, 1972-ft. above ground, 1972-ft. above sea level.

Latitude 38° 15' 54"
Longitude 121° 29' 24"

Digital Facilities: Channel No. 35 (596-602 MHz). Power: 1000-kw max. visual. Antenna: 1516-ft above av. terrain, 1519-ft. above ground, 1519-ft. above sea level.

Latitude 38° 14' 50"
Longitude 121° 30' 003"

FCC Digital File Number: BPCDT-980731KL. Granted: August 20, 1998.

Note: Latitude and longitude coordinates shown are based on the North American Datum of 1927 (NAD 27) as currently required by the Mass Media Bureau of the FCC.

Multichannel TV Sound: Stereo and separate audio program.

Satellite Earth Stations: Transmitter RCA; AFC, 3-meter Ku-band; Superior, 6-meter C-band; Scientific-Atlanta, 10-meter C-band; Scientific-Atlanta, Omni, M/A-Com, Harris receivers.

News Services: UPI, NIWS, NBC News Channel, CNN Newsource, AP.

Ownership: Hearst-Argyle Television Inc. (Group Owner).

Began Operation: September 3, 1955. Sale of 50% by Gerald Kenneth & Vernon Hansen to other 50% owners, Ewing C. Kelly estate, approved by FCC April 18, 1962 (Television Digest, Vol. 2: Transfer of control from Robert E. Kelly to Jon S. Kelly approved by FCC September 10, 1997. Sale to present owner by Kelly Broadcasting Co. approved by FCC February 18, 1999 (Vol. 38:35).

Represented (sales): Eagle Television Sales.

Represented (legal): Wiley, Rein & Fielding.

Represented (engineering): Denny & Associates PC.

Personnel:

Elliott Troshinsky, President & General Manager.

Michael Liang, Production & Marketing Director.

Gene Robinson, Creative Services Director.

Ron Hyde, Sports Director.

Jerry Brehm, Sales Director.

Lora Williamson, Local Sales Manager.

Phil Melchers, National Sales Manager.

Dan Weiser, News Director.

Joe Balkhan, Engineering Director.



© 2005 Warren Communications News

Tracy A. Clark, Controller.

Shirley Sullivan, Program Director.

Rates: On request.

City of License: Sacramento. **Station DMA:** Sacramento-Stockton-Modesto, CA.

Rank: 19.

Circulation © 2004 Nielsen. Coverage based on Nielsen study.

GrandTotal	Cable TV Households	Non-cable TV Households	Total TV Households
Estimated Station Totals *	1,146,260	657,030	1,803,290
Average Weekly Circulation (2004)	632,314	378,863	1,011,177
Average Daily Circulation (2004)			570,534
Station DMA Total	Cable TV Households	Non-cable TV Households	Total TV Households
Estimated Station Totals *	695,850	546,780	1,242,630
Average Weekly Circulation (2004)	539,451	366,054	905,505
Average Daily Circulation (2004)			527,097
Other DMA Total	Cable TV Households	Non-cable TV Households	Total TV Households
Estimated Station Totals *	450,410	110,250	560,660
Average Weekly Circulation (2004)	92,863	12,809	105,672
Average Daily Circulation (2004)			43,437

*Estimated station totals are sums of the Nielsen TV and Cable TV household estimates for each county in which the station registers viewing of more than 5% as per the Nielsen Survey Methods.

KMAX-DT

Ch. 21

Network Service: UPN.

Grantee: UPN Stations Group Inc., 2000 K St. NW, Suite 725, Washington, DC 20006.

Studio: 500 Media Place, Sacramento, CA 95815.

Mailing Address: 500 Media Place, Sacramento, CA 95815.

Phone: 916-925-3100. **Fax:** 916-920-1078.

E-mail: ttucker@kmaxtv.com

Web Site: http://www.upn31.com

Technical Facilities: Channel No. 21 (512-518 MHz). Authorized power: 645-kw max. visual. Antenna: 1722-ft above av. terrain, 1727-ft. above ground.

Latitude	38°	15'	54"
Longitude	121°	29'	24"

Holds CP for change to 850-kw visual, 1907-ft above av. terrain, 1912-ft. above ground, 1912-ft. above sea level; BMPCDT-20040227ABF.

Note: Latitude and longitude coordinates shown are based on the North American Datum of 1927 (NAD 27) as currently required by the Mass Media Bureau of the FCC.

Ownership: Viacom Inc. (Group Owner).

Began Operation: June 19, 2003. Standard Definition. Operating under Special Temporary Authority at 7.2-kw max. visual.

Represented (sales): Millennium Sales & Marketing.

Personnel:

Bruno Cohen, Vice President & General Manager.

Rolitta Statham, Promotion Director.

Terry Trovato, Production Manager.

Jennifer Nicholson, Creative Services Director.

Diane Mielenz, Traffic Manager.

Matt Aaron, General Sales Manager.

Tom Marciano, Local Sales Manager.

Brent Baader, News Director.

KMAX-DT BMPCDT-20040227ABF GRANTED: 3/24/2004



© 2005 Warren Communications News

Bob Hess, Chief Engineer.

Lisa Sanders, Business Manager.

Rita Gazitano, Program Director.

City of License: Sacramento. **Station DMA:** Sacramento-Stockton-Modesto, CA.

Rank: 19.

Nielsen Data: Not available.

KSPX
Ch. 29

Network Service: PAX.

Licensee: Paxson Sacramento License Inc., 601 Clearwater Park Rd., West Palm Beach, FL 33401.

Studio: 29 Television Circle, Sacramento, CA 95814.

Mailing Address: 29 Television Circle, Sacramento, CA 95814.

Phone: 916-368-2929; 916-443-2929. **Fax:** 916-386-0225.

E-mail: jeaton@hearst.com

Web Site: http://www.paxnet.com

Technical Facilities: Channel No. 29 (560-566 MHz). Authorized power: 4570-kw max. visual. Antenna: 1053-ft above av. terrain, 410-ft. above ground, 2339-ft. above sea level.

Latitude 38° 37' 49"
Longitude 120° 51' 20"

Transmitter: 6300 Crystal Blvd., Diamond Springs.

Digital Facilities: Channel No. 48 (674-680 MHz). Power: 1000-kw max. visual. Antenna: 1604-ft above av. terrain, 1609-ft. above ground, 1609-ft. above sea level.

Latitude 38° 15' 54"
Longitude 121° 29' 24"

FCC Digital File Number: BPCDT-19991101AKP. Granted: January 30, 2003.

Note: Latitude and longitude coordinates shown are based on the North American Datum of 1927 (NAD 27) as currently required by the Mass Media Bureau of the FCC.

Ownership: Paxson Communications Corp. (Group Owner).

Began Operation: August 27, 1990. Sale to present owner by Ponce-Nicasio Broadcasting Ltd. approved by FCC May 25, 2000.

Represented (legal): Wiley, Rein & Fielding.

Personnel:

Lee Roberts, Traffic Manager & Public Affairs Director.

Jim Eaton, General Sales Manager.

Frank Ernandes, Chief Engineer.

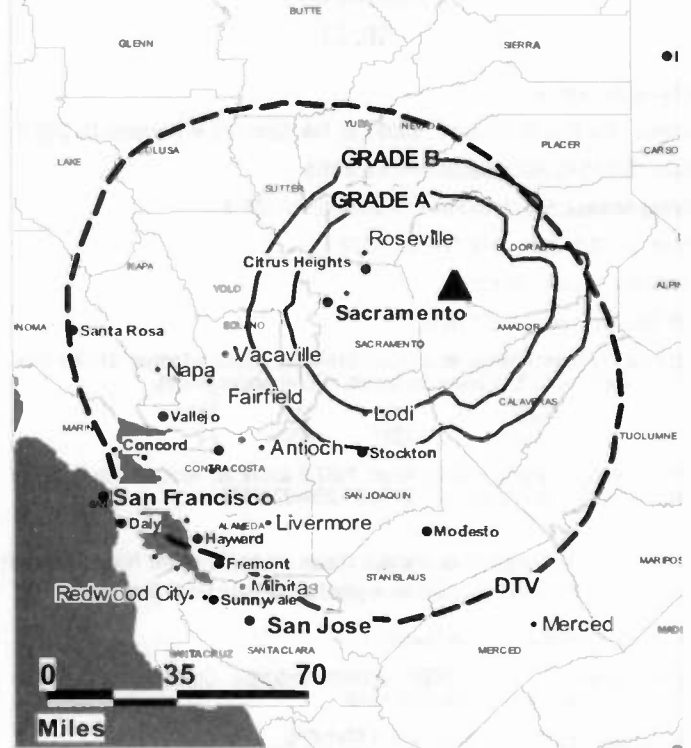
Jodie Martinez, Business Manager.

Highest 30 Sec. Rate: \$150.

City of License: Sacramento. **Station DMA:** Sacramento-Stockton-Modesto, CA.

Rank: 19.

KSPX BPCT-20000321ABH GRANTED: 5/25/2000



© 2005 Warren Communications News

Circulation © 2004 Nielsen. Coverage based on Nielsen study.

GrandTotal	Cable TV Households	Non-cable TV Households	Total TV Households
Estimated Station Totals *	655,110	428,230	1,083,340
Average Weekly Circulation (2004)	82,802	36,800	119,602
Average Daily Circulation (2004)			30,080

Station DMA Total	Cable TV Households	Non-cable TV Households	Total TV Households
Estimated Station Totals *	655,110	428,230	1,083,340
Average Weekly Circulation (2004)	82,802	36,800	119,602
Average Daily Circulation (2004)			30,080

*Estimated station totals are sums of the Nielsen TV and Cable TV household estimates for each county in which the station registers viewing of more than 5% as per the Nielsen Survey Methods.

KTXL-DT
Ch. 55

Network Service: FOX.

Licensee: Channel 40 Inc., 4655 Fruitridge Rd., Sacramento, CA 95820.

Studio: 4655 Fruitridge Rd., Sacramento, CA 95820.

Mailing Address: 4655 Fruitridge Rd., Sacramento, CA 95820.

Phone: 916-454-4422. **Fax:** 916-739-1079.

E-mail: fox40admin@tribune.com

Web Site: http://www.ktxl.com

Technical Facilities: Channel No. 55 (716-722 MHz). Authorized power: 1000-kw max. visual. Antenna: 1906-ft above av. terrain, 1909-ft. above ground, 1913-ft. above sea level.

Latitude	38°	16'	18"
Longitude	121°	30'	18"

Transmitter: 1400 Twin Cities Rd., Walnut Grove.

Note: Latitude and longitude coordinates shown are based on the North American Datum of 1927 (NAD 27) as currently required by the Mass Media Bureau of the FCC.

Ownership: Tribune Broadcasting Co. (Group Owner).

Began Operation: November 1, 1999. High Definition.

Represented (sales): TeleRep Inc.

Represented (engineering): du Treil, Lundin & Rackley Inc.

Personnel:

Audrey L. Farrington, Vice President & General Manager.

Pam Schoen, Promotion Director.

Dick Leason, Production Manager.

Cris Aguilar, Traffic Manager.

Bill Gee, Operations Manager.

Mike Armstrong, Sales Director.

Eric Byers, Local Sales Manager.

Laurie Misicka, National Sales Manager.

KTXL-DT BPCDT-990609KE GRANTED: 4/24/2000



© 2005 Warren Communications News

Steve Kraycik, News Director.

Jack Davis, Chief Engineer.

Pete Filice, Chief Financial Officer.

City of License: Sacramento. **Station DMA:** Sacramento-Stockton-Modesto, CA.

Rank: 19.

Nielsen Data: Not available.

California — Sacramento

KXTV-DT Ch. 61

Network Service: ABC.

Licensee: KXTV Inc., 400 Broadway, Sacramento, CA 95818.

Studio: 400 Broadway, Sacramento, CA 95818-2041.

Mailing Address: Box 10, Sacramento, CA 95812-0010.

Phone: 916-441-2345; 800-795-5988. **Fax:** 916-331-3384.

E-mail: rpostell@news10.net

Web Site: <http://www.news10.net>

Technical Facilities: Channel No. 61 (752-758 MHz). Authorized power: 1000-kw max. visual. Antenna: 1946-ft above av. terrain, 1949-ft. above ground, 1949-ft. above sea level.

Latitude	38°	14'	24"
Longitude	121°	30'	03"

Transmitter: 0.4-mi. E of Walnut Grove.

Note: Latitude and longitude coordinates shown are based on the North American Datum of 1927 (NAD 27) as currently required by the Mass Media Bureau of the FCC.

Ownership: Gannett Broadcasting Group (Group Owner).

Began Operation: November 4, 1999. High Definition.

Represented (sales): Blair Television.

Personnel:

Russell Postell, President & General Manager.

Margaret Mohr, Marketing & Promotion Director.

Risa Omega, Business Development Director.

Brian Plumb, Production Manager.

Curtis Morrill, Traffic Manager.

Tom Cochran, Local Sales Manager.

Ron Cummings, News Director.

Rod Robinson, Chief Engineer.

KXTV-DT BPCDT-980724KJ GRANTED: 1/11/2000



© 2005 Warren Communications News

Vivian Macaspac, Business Manager.

Erin Tognetti, Program Coordinator.

Rates: On request.

City of License: Sacramento. **Station DMA:** Sacramento-Stockton-Modesto, CA.

Rank: 19.

Nielsen Data: Not available.

KMAX-TV
Ch. 31

Network Service: UPN.

Licensee: UPN Stations Group Inc., 2000 K St. NW, Suite 725, Washington, DC 20006.

Studio: 500 Media Place, Sacramento, CA 95815.

Mailing Address: 500 Media Place, Sacramento, CA 95815.

Phone: 916-925-3100. **Fax:** 916-920-1078.

E-mail: tucker@kmaxtv.com

Web Site: http://www.upn31.com

Technical Facilities: Authorized power: 5000-kw max. visual, 500-kw aural. Antenna: 1837-ft above av. terrain, 1837-ft. above ground, 1837-ft. above sea level.

Latitude 38° 15' 54"
Longitude 121° 29' 24"

Digital Facilities: Channel No. 21 (512-518 MHz). Power: 645-kw max. visual. Antenna: 1722-ft above av. terrain, 1727-ft. above ground.

Latitude 38° 15' 54"
Longitude 121° 29' 24"

FCC Digital File Number: BPCDT-19991029AGC. Granted: March 24, 2004.

Note: Latitude and longitude coordinates shown are based on the North American Datum of 1927 (NAD 27) as currently required by the Mass Media Bureau of the FCC.

Multichannel TV Sound: Stereo only.

Satellite Earth Stations: Transmitter Comark; Harris, 4.5-meter Ku-band; Harris, 6.1-meter C-band; Andrew, 7.3-meter C-band; Standard Communications receivers.

News Services: CNN Newsource, AP.

Ownership: Viacom Inc. (Group Owner).

Began Operation: October 5, 1974. Sale to present owner by Pappas Telecasting approved by FCC September 26, 1997. Sale to Pappas Telecasting by Koplar Communications approved by FCC April 21, 1994. Sale to Koplar Communications by Northern California Broadcasting approved by FCC January 28, 1981. Sale to Northern California by Andrew Bartalini, et al., approved by FCC June 9, 1980 (Television Digest, Vol. 20:6).

Represented (sales): MMT Sales Inc.

Represented (legal): Wiley, Rein & Fielding.

Personnel:

Bruno Cohen, Vice President & General Manager.

Rolita Statham, Promotion Director.

Terry Trovato, Production Manager.

Jennifer Nicholson, Creative Services Director.

Diane Mielenz, Traffic Manager.

Matt Aaron, General Sales Manager.

Tom Marciano, Local Sales Manager.

Brent Baader, News Director.

Bob Hess, Chief Engineer.

Lisa Sanders, Business Manager.

KMAX-TV BPCT-20020913AAH GRANTED: 11/5/2002



© 2005 Warren Communications News

Rita Gazitano, Program Director.

Rates: On request.

City of License: Sacramento. **Station DMA:** Sacramento-Stockton-Modesto, CA.

Rank: 19.

Circulation © 2004 Nielsen. Coverage based on Nielsen study.

Grand Total	Cable TV Households	Non-cable TV Households	Total TV Households
Estimated Station Totals *	735,680	546,780	1,282,460
Average Weekly Circulation (2004)	246,915	166,809	413,724
Average Daily Circulation (2004)			138,764
Station DMA Total	Cable TV Households	Non-cable TV Households	Total TV Households
Estimated Station Totals *	695,850	546,780	1,242,630
Average Weekly Circulation (2004)	238,391	166,809	405,200
Average Daily Circulation (2004)			137,131
Other DMA Total	Cable TV Households	Non-cable TV Households	Total TV Households
Estimated Station Totals *	39,830	0	39,830
Average Weekly Circulation (2004)	8,524	0	8,524
Average Daily Circulation (2004)			1,633

*Estimated station totals are sums of the Nielsen TV and Cable TV household estimates for each county in which the station registers viewing of more than 5% as per the Nielsen Survey Methods.

KTXL
Ch. 40

Network Service: FOX.

Licensee: Channel 40 Licensee Inc., 4655 Fruitridge Rd., Sacramento, CA 95820.

Studio: 4655 Fruitridge Rd., Sacramento, CA 95820.

Mailing Address: 4655 Fruitridge Rd., Sacramento, CA 95820.

Phone: 916-454-4422. **Fax:** 916-739-1079.

E-mail: fox40admin@tribune.com

Web Site: http://www.ktxl.com

Technical Facilities: Channel No. 40 (626-632 MHz). Authorized power: 5000-kw max. visual. Antenna: 1962-ft above av. terrain, 1968-ft. above ground, 1970-ft. above sea level.

Latitude 38° 16' 18"
Longitude 121° 30' 18"

Transmitter: 1400 Twin Cities Rd., 2.2-mi. N of Walnut Grove.

Digital Facilities: Channel No. 55 (716-722 MHz). Power: 1000-kw max. visual. Antenna: 1906-ft above av. terrain, 1909-ft. above ground, 1913-ft. above sea level.

Latitude 38° 16' 18"
Longitude 121° 30' 18"

FCC Digital File Number: B MPCDT-990609KE. Granted: April 24, 2000.

Note: Latitude and longitude coordinates shown are based on the North American Datum of 1927 (NAD 27) as currently required by the Mass Media Bureau of the FCC.

Multichannel TV Sound: Stereo and separate audio program.

Satellite Earth Stations: Transmitter Harris; RCA Americom, 3.7-meter Ku-band; Superior, 4-meter Ku-band; Scientific-Atlanta, 4.5-meter KC-band; Scientific-Atlanta, 10-meter C-band; Standard Communications, Scientific-Atlanta, M/A-Com, DX Engineering receivers.

SNG Mobile Dish: Andrew, 2.4-meter Ku-band.

News Services: CNN Newsource, AP.

Ownership: Tribune Broadcasting Co. (Group Owner).

Began Operation: October 26, 1968. Transfer of control to BMA from Colony Corp. approved by FCC December 1, 1971. Sale to Renaissance Communications approved by FCC February 9, 1989. Sale to present owner approved by FCC March 20, 1997 (Television Digest, Vol. 36:28; 37:13).

Represented (sales): TeleRep Inc.

Represented (legal): Sidley & Austin.

Represented (engineering): Hammett & Edison Inc.

Personnel:

Audrey L. Farrington, Vice President & General Manager.

Pam Schoen, Promotion Director.

Dick Leason, Production Manager.

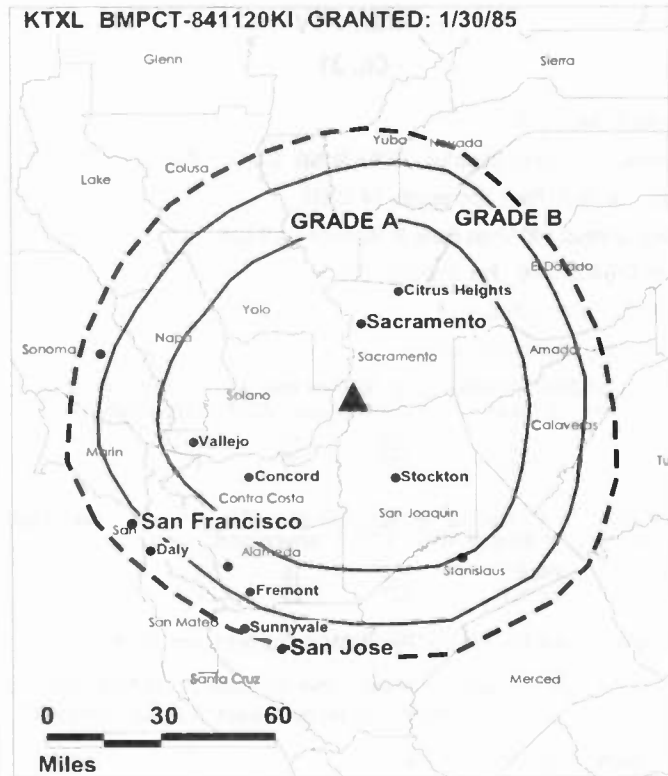
Cris Aguilar, Traffic Manager.

Bill Gee, Operations Manager.

Mike Armstrong, Sales Director.

Eric Byers, Local Sales Manager.

Laurie Mlsicka, National Sales Manager.



© 2005 Warren Communications News

Steve Kracyik, News Director.

Jack Davis, Chief Engineer.

Pete Filice, Chief Financial Officer.

Highest 30 Sec. Rate: \$6000.

City of License: Sacramento. **Station DMA:** Sacramento-Stockton-Modesto, CA.

Rank: 19.

Circulation © 2004 Nielsen. Coverage based on Nielsen study.

GrandTotal	Cable TV Households	Non-cable TV Households	Total TV Households
Estimated Station Totals *	759,470	585,360	1,344,830
Average Weekly Circulation (2004)	402,350	271,378	673,728
Average Daily Circulation (2004)			251,901
Station DMA Total	Cable TV Households	Non-cable TV Households	Total TV Households
Estimated Station Totals *	695,850	546,780	1,242,630
Average Weekly Circulation (2004)	388,177	268,563	656,740
Average Daily Circulation (2004)			247,093
Other DMA Total	Cable TV Households	Non-cable TV Households	Total TV Households
Estimated Station Totals *	63,620	38,580	102,200
Average Weekly Circulation (2004)	14,173	2,815	16,988
Average Daily Circulation (2004)			4,808

*Estimated station totals are sums of the Nielsen TV and Cable TV household estimates for each county in which the station registers viewing of more than 5% as per the Nielsen Survey Methods.

California — Sacramento-Stockton

KXTV
Ch. 10

Network Service: ABC.

Licensee: KXTV Inc., 400 Broadway, Sacramento, CA 95818-2098.

Studio: 400 Broadway, Sacramento, CA 95818-2098.

Mailing Address: Box 10, Sacramento, CA 95812-0010.

Phone: 916-441-2345; 800-795-5988. **Fax:** 916-321-3384.

E-mail: rpostell@news10.net

Web Site: <http://www.news10.net>

Technical Facilities: Channel No. 10 (192-198 MHz). Authorized power: 314-kw visual, 51.3-kw aural. Antenna: 2008-ft above av. terrain, 2011-ft. above ground, 2011-ft. above sea level.

Latitude 38° 14' 24"
Longitude 121° 30' 03"

Transmitter: 0.4-mi. E of Walnut Grove.

Digital Facilities: Channel No. 61 (752-758 MHz). Power: 1000-kw max. visual. Antenna: 1946-ft above av. terrain, 1949-ft. above ground, 1949-ft. above sea level.

Latitude 38° 14' 24"
Longitude 121° 30' 03"

FCC Digital File Number: BPCDT-980724KJ. Granted: January 11, 2000.

Note: Latitude and longitude coordinates shown are based on the North American Datum of 1927 (NAD 27) as currently required by the Mass Media Bureau of the FCC.

Multichannel TV Sound: Stereo and separate audio program.

Satellite Earth Stations: Transmitter Harris; Scientific-Atlanta, 4.6-meter KC-band; Scientific-Atlanta, 4.6-meter C-band; Microwave Assoc., 4.6-meter Ku-band; Scientific-Atlanta, 7-meter C-band; Scientific-Atlanta, 10-meter C-band; Standard Components, Scientific-Atlanta, M/A-Com receivers.

News Services: UPI, Conus, AP, ABC NewsOne.

Ownership: Gannett Broadcasting Group (Group Owner).

Began Operation: March 20, 1955. Swap of station by A. H. Belo Corp. for Gannett Broadcasting's KVUE-TV, Austin, TX approved by FCC April 8, 1999. Sale to A. H. Belo Corp. by Corinthian Broadcasting approved by FCC November 28, 1983 (Television Digest, Vol. 23:20). Sale to Corinthian by John H. Schacht & associates approved by FCC December 23, 1958 (Vol. 14:42, 49).

Represented (sales): Blair Television.

Represented (legal): Wiley, Rein & Fielding.

Personnel:

Russell Postell, President & General Manager.

Margaret Mohr, Marketing & Promotion Director.

Risa Omega, Business Development Director.

Brian Plumb, Production Manager.

Curtis Morrill, Traffic Manager.

Tom Cochran, Local Sales Manager.

Ron Comings, News Director.

Rod Robinson, Chief Engineer.



© 2005 Warren Communications News

Vivian Macaspac, Business Manager.

Erin Tognetti, Program Coordinator.

Rates: On request.

City of License: Sacramento. **Station DMA:** Sacramento-Stockton-Modesto, CA.

Rank: 19.

Circulation © 2004 Nielsen. Coverage based on Nielsen study.

GrandTotal	Cable TV Households	Non-cable TV Households	Total TV Households
Estimated Station Totals *	743,200	619,100	1,362,300
Average Weekly Circulation (2004)	455,337	347,620	802,957
Average Daily Circulation (2004)			355,534
Station DMA Total	Cable TV Households	Non-cable TV Households	Total TV Households
Estimated Station Totals *	695,850	546,780	1,242,630
Average Weekly Circulation (2004)	443,121	339,614	782,735
Average Daily Circulation (2004)			347,976
Other OMA Total	Cable TV Households	Non-cable TV Households	Total TV Households
Estimated Station Totals *	47,350	72,320	119,670
Average Weekly Circulation (2004)	12,216	8,006	20,222
Average Daily Circulation (2004)			7,558

*Estimated station totals are sums of the Nielsen TV and Cable TV household estimates for each county in which the station registers viewing of more than 5% as per the Nielsen Survey Methods.

KCBA
Ch. 35

Network Service: FOX.

Licensee: Seal Rock Broadcasters LLC, 190 Queen Anne Ave. N, Suite 100, Seattle, WA 98109.

Studio: 1550 Moffett St., Salinas, CA 93905.

Mailing Address: Box 3560, Salinas, CA 93912.

Phone: 831-784-1702; 831-422-3500. **Fax:** 831-422-9365.

E-mail: vickiedixon@clearchannel.com

Web Site: http://www.kcba.com

Technical Facilities: Channel No. 35 (596-602 MHz). Authorized power: 2328-kw max. visual, 283.65-kw aural. Antenna: 2414-ft above av. terrain, 355-ft. above ground, 3421-ft. above sea level.

Latitude 36° 45' 22.3"
Longitude 121° 30' 05.5"

Transmitter: Fremont Peak, 9-mi. NE of Salinas.

Digital Facilities: Channel No. 13 (210-216 MHz). Power: 19.75-kw visual, aural. Antenna: 2362-ft above av. terrain, 259-ft. above ground, 3327-ft. above sea level.

Latitude 36° 45' 22"
Longitude 121° 30' 006"

FCC Digital File Number: BPCDT-19991101AFY. Granted: January 21, 2003.

Note: Latitude and longitude coordinates shown are based on the North American Datum of 1927 (NAD 27) as currently required by the Mass Media Bureau of the FCC.

Satellite Earth Stations: Transmitter Townsend; RCA, 4.2-meter Ku-band; Microwave Specialties, 5-meter C-band; AFC, 7-meter; Scientific-Atlanta, M/A-Com receivers.

News Services: Fox NewsEdge, CNN Newsource, AP.

LMA: Local marketing agreement with KION (C), Salinas-Monterey.

Ownership: Seal Rock Broadcasters LLC (Group Owner).

Began Operation: November 1, 1981. Sale to The Ackerley Group by Sainte Broadcasting Corp. approved by FCC May 22, 1986 (Television Digest, Vol. 26:23, 26). Sale to present owner by The Ackerley Group approved by FCC January 5, 2000.

Represented (sales): Millennium Sales & Marketing.

Represented (legal): Rubin, Winston, Diercks, Harris & Cooke.

Personnel:

Eric Casella, Programming & Promotions Manager.

Mark Faylor, President & General Manager.

Vickie Dixon, Vice President, Sales & Marketing.

Chris Chidlaw, Vice President, Local Sales Manager.

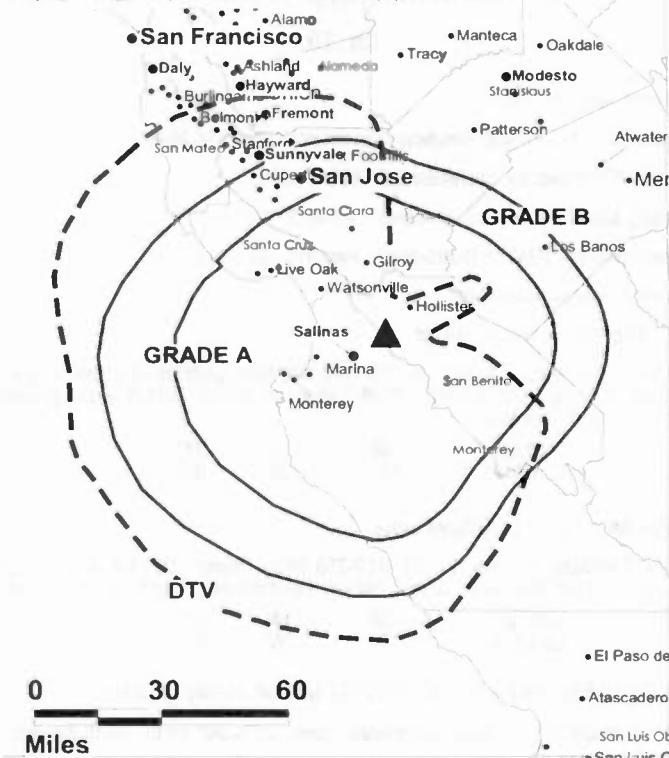
Lucy Cerna, National Sales Manager.

Denise Clodjeaux, News Director.

Brent Calvin, Creative Services Manager.

Adam Perez, Chief Engineer.

KCBA BMPCT-810205KI GRANTED: 7/13/81



© 2005 Warren Communications News

Adrienne Biliske, Special Projects Coordinator.

Arlo Barbo, Controller.

Kim Meyenberg, Public Service Announcement Coordinator.

Hassan Halevy, Interactive Media Director & Webmaster.

Rates: On request.

City of License: Salinas. **Station DMA:** Monterey-Salinas, CA. **Rank:** 124.

Circulation © 2004 Nielsen. Coverage based on Nielsen study.

GrandTotal	Cable TV Households	Non-cable TV Households	Total TV Households
Estimated Station Totals *	153,640	72,740	226,380
Average Weekly Circulation (2004)	75,354	21,378	96,732
Average Daily Circulation (2004)			36,683

Station OMA Total	Cable TV Households	Non-cable TV Households	Total TV Households
Estimated Station Totals *	153,640	72,740	226,380
Average Weekly Circulation (2004)	75,354	21,378	96,732
Average Daily Circulation (2004)			36,683

*Estimated station totals are sums of the Nielsen TV and Cable TV household estimates for each county in which the station registers viewing of more than 5% as per the Nielsen Survey Methods.

California — Salinas-Monterey

KCBA-DT

Ch. 13

Network Service: UPN, FOX.

Licensee: Seal Rock Broadcasters LLC, 190 Queen Anne Ave. N, Suite 100, Seattle, WA 98109.

Studio: 1550 Moffett St., Salinas, CA 93905.

Mailing Address: Box 3560, Salinas, CA 93912.

Phone: 831-784-1702; 831-422-3500. **Fax:** 831-422-9365.

E-mail: vickiedixon@clearchannel.com

Web Site: <http://www.kcba.com>

Technical Facilities: Channel No. 13 (210-216 MHz). Authorized power: 19.75-kw visual, aural. Antenna: 2362-ft above av. terrain, 259-ft. above ground, 3327-ft. above sea level.

Latitude	36°	45'	22"
Longitude	121°	30'	006"

Note: Latitude and longitude coordinates shown are based on the North American Datum of 1927 (NAD 27) as currently required by the Mass Media Bureau of the FCC.

LMA: Local marketing agreement with KION (C), Salinas-Monterey.

Ownership: Seal Rock Broadcasters LLC (Group Owner).

Began Operation: Station operating; no on-air date.

Represented (sales): Millennium Sales & Marketing.

Personnel:

Mark Faylor, President & General Manager.

Monica Efcobedo, Traffic Manager.

Kim Meyenberg, Public Service Announcement Coordinator.

Hassan Halevy, Interactive Media Director & Webmaster.

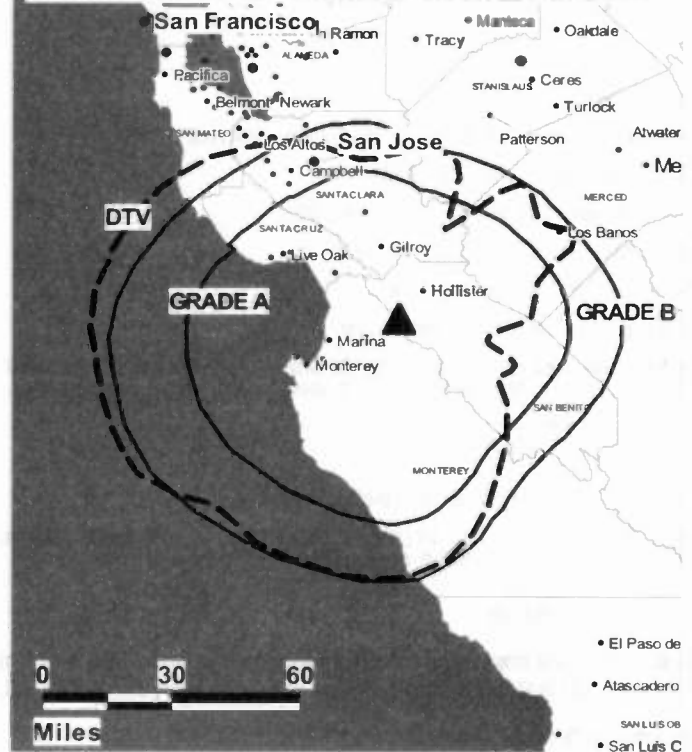
Vickie Dixon, Vice President, Sales & Marketing.

Chris Chidlaw, Vice President, Local Sales Manager.

Lucy Cerna, National Sales Manager.

Denise Clodjeaux, News Director.

KCBA-DT BMPCDT-20021101AAD GRANTED: 1/21/2003



© 2005 Warren Communications News

Eric Casella, Programming & Promotions Manager.

Brent Calvin, Creative Services Manager.

Adam Perez, Chief Engineer.

Adrienne Biliske, Special Projects Coordinator.

Arlo Barbo, Controller.

City of License: Salinas. **Station DMA:** Monterey-Salinas, CA. **Rank:** 124.

Nielsen Data: Not available.

California — Salinas-Monterey

KSBW

Ch. 8

Network Service: NBC.

Licensee: Hearst-Argyle Stations Inc., 959 8th Ave., New York, NY 10019.

Studio: 238 John St., Salinas, CA 93901.

Mailing Address: 238 John St., Salinas, CA 93901.

Phone: 831-758-8888. **Fax:** 831-424-3750.

E-mail: jheston@theksbwchannel.com

Web Site: http://www.theksbwchannel.com

Technical Facilities: Channel No. 8 (180-186 MHz). Authorized power: 224-kw visual. Antenna: 2460-ft above av. terrain, 361-ft. above ground, 3438-ft. above sea level.

Latitude 36° 45' 23"
Longitude 121° 30' 05"

Transmitter: Fremont Peak, approx. 10-mi. NE of Salinas.

Digital Facilities: Channel No. 10 (192-198 MHz). Power: 21.4-kw visual. Antenna: 2415-ft above av. terrain, 315-ft. above ground, 3392-ft. above sea level.

Latitude 36° 45' 23"
Longitude 121° 30' 05"

Note: Latitude and longitude coordinates shown are based on the North American Datum of 1927 (NAD 27) as currently required by the Mass Media Bureau of the FCC.

Multichannel TV Sound: Stereo only.

Satellite Earth Stations: Transmitter Harris; RCA Americom, 3.6-meter Ku-band; Harris, 6.1-meter; M/A-Com, Harris receivers.

News Service: AP.

Ownership: Hearst-Argyle Television Inc. (Group Owner).

Began Operation: September 11, 1953. Started as share-time outlet with KMBY-TV, Monterey; on February 2, 1955 FCC approved deal for it to buy & merge with KMBY-TV (Television Digest, Vol. 10:45; 11:6). Sale to John Blair & Co. approved by FCC February 14, 1979 (Vol. 18:3). Sale to Gillett Holdings Inc. approved by FCC December 30, 1986. Transfer to Trustee granted September 1, 1992. Sale to EP Communications approved by FCC May 26, 1994. Sale to Smith Broadcasting Partners approved by FCC November 21, 1995. Sale to SunRise Television by Smith Broadcasting Partners approved by FCC January 16, 1997 (Vol. 36:46). Station, along with SunRise Television's WPTZ & WNNE, was swapped for Hearst-Argyle's WDTN & WNAC-TV (Vol. 38:8). FCC approved deal July 1, 1998.

Represented (sales): Eagle Television Sales.

Personnel:

Joseph W. Heston, President & General Manager.

David Batta, Creative Services Director.

Marsha Moore, Traffic Manager.

Theresa Wright, Community Affairs Manager.

Jose Camacho, Operations Manager.

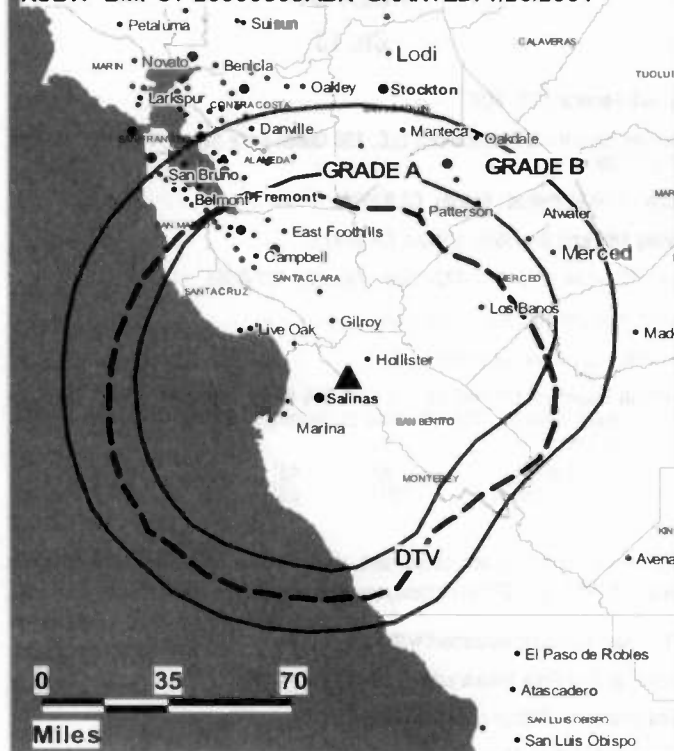
Wendy Hillan, General Sales Manager.

Jeff Klayman, Local Sales Manager.

Lawton Dodd, News Director.

Jim Grimes, Chief Engineer.

KSBW BMPCT-20000809ABK GRANTED: 1/26/2001



© 2005 Warren Communications News

Carol Pires, Business Manager.

Jessica Hernandez, Program Director.

Rates: On request.

City of License: Salinas. **Station DMA:** Monterey-Salinas, CA. **Rank:** 124.

Circulation © 2004 Nielsen. Coverage based on Nielsen study.

GrandTotal	Cable TV Households	Non-cable TV Households	Total TV Households
Estimated Station Totals *	542,220	72,740	614,960
Average Weekly Circulation (2004)	133,478	27,818	161,296
Average Daily Circulation (2004)			87,811
Station DMA Total	Cable TV Households	Non-cable TV Households	Total TV Households
Estimated Station Totals *	153,640	72,740	226,380
Average Weekly Circulation (2004)	112,883	27,818	140,701
Average Daily Circulation (2004)			81,205
Other DMA Total	Cable TV Households	Non-cable TV Households	Total TV Households
Estimated Station Totals *	388,580	0	388,580
Average Weekly Circulation (2004)	20,595	0	20,595
Average Daily Circulation (2004)			6,606

*Estimated station totals are sums of the Nielsen TV and Cable TV household estimates for each county in which the station registers viewing of more than 5% as per the Nielsen Survey Methods.

KSBW-DT
Ch. 10

Network Service: NBC.

Licensee: Hearst-Argyle Stations Inc., 238 John St., Salinas, CA 93901.

Studio: 238 John St., Salinas, CA 93901.

Mailing Address: 238 John St., Salinas, CA 93901.

Phone: 831-758-8888. **Fax:** 831-424-3750.

E-mail: jheston@theksbwchannel.com

Web Site: <http://www.theksbwchannel.com>; <http://www.ksbw.com>

Technical Facilities: Channel No. 10 (192-198 MHz). Authorized power: 21.4-kw visual. Antenna: 2415-ft above av. terrain, 315-ft. above ground, 3392-ft. above sea level.

Latitude	36°	45'	23"
Longitude	121°	30'	05"

Note: Latitude and longitude coordinates shown are based on the North American Datum of 1927 (NAD 27) as currently required by the Mass Media Bureau of the FCC.

Ownership: Hearst-Argyle Television Inc.

Began Operation: Station operating; no on-air date.

Represented (sales): Eagle Television Sales.

Personnel:

Joseph W. Heston, President & General Manager.

David Balta, Creative Services Director.

Marsha Moore, Traffic Manager.

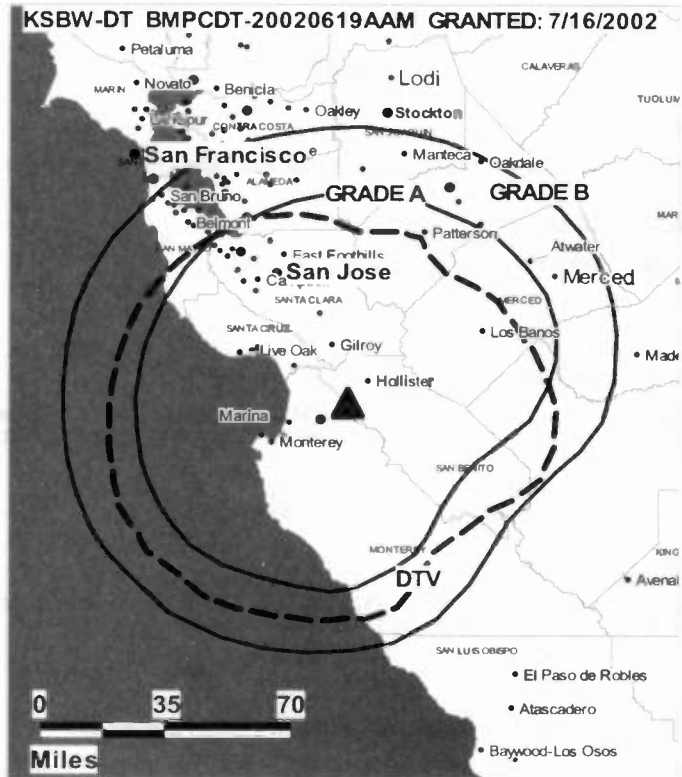
Theresa Wright, Community Affairs Manager.

Jose Camacho, Operations Manager.

Wendy Hillan, General Sales Manager.

Jeff Klayman, Local Sales Manager.

Lawton Dodd, News Director.



© 2005 Warren Communications News

Jim Grimes, Chief Engineer.

Carol Pires, Business Manager.

Jessica Hernandez, Program Director.

City of License: Salinas. **Station DMA:** Monterey-Salinas, CA. **Rank:** 124.

Nielsen Data: Not available.

KSMS-TV
Ch. 67

Network Service: UNV.

Licensee: Entravision Holdings LLC, 2425 Olympic Blvd., Suite 6000 W, Los Angeles, CA 90404.

Studio: 67 Garden Court, Monterey, CA 93940.

Mailing Address: 67 Garden Court, Monterey, CA 93940.

Phone: 831-373-6767. **Fax:** 831-373-6700.

E-mail: news67@entravision.com

Web Site: http://www.entravision.com

Technical Facilities: Channel No. 67 (788-794 MHz). Authorized power: 1260-kw max. visual. Antenna: 2299-ft above av. terrain, 200-ft. above ground, 3260-ft. above sea level.

Latitude 36° 45' 23"
Longitude 121° 30' 05"

Transmitter: Fremont Peak.

Digital Facilities: Channel No. 31 (572-578 MHz). Power: 50-kw max. visual. Antenna: 2299-ft above av. terrain, 171-ft. above ground.

Latitude 36° 45' 23"
Longitude 121° 30' 05"

FCC Digital File Number: BPCDT-19991101AFU. Granted: January 26, 2001.

Note: Latitude and longitude coordinates shown are based on the North American Datum of 1927 (NAD 27) as currently required by the Mass Media Bureau of the FCC.

News Service: UPI.

Ownership: Entravision Communications Corp. (Group Owner).

Began Operation: September 1, 1986.

Represented (sales): Univision.

Represented (legal): Thompson, Hine & Flory LLP.

Personnel:

Alejandro Sanchez, General Manager.

Rafael Manzo, Production Manager.

Betty Degan, Traffic Manager.

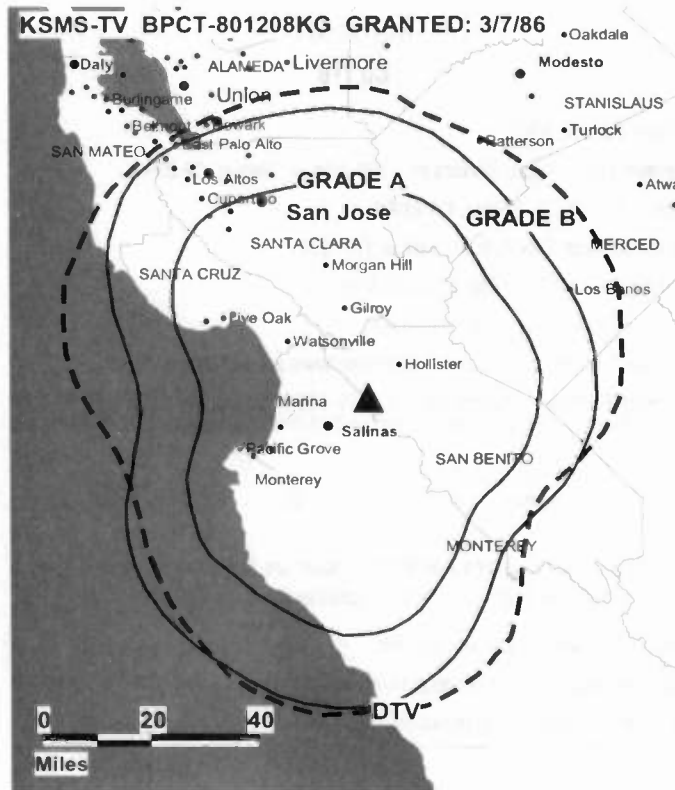
Sean Stade, Local Sales Manager.

Chip Thomas, National Sales Manager.

Walter F. Ulloa, President.

Valentine Mendoza, News Director.

Mike Goldberg, Chief Engineer.



© 2005 Warren Communications News

Rates: On request.

City of License: Monterey. **Station DMA:** Monterey-Salinas, CA. **Rank:** 124.

Circulation © 2004 Nielsen. Coverage based on Nielsen study.

GrandTotal	Cable TV Households	Non-cable TV Households	Total TV Households
Estimated Station Totals *	153,640	72,740	226,380
Average Weekly Circulation (2004)	16,643	10,814	27,457
Average Daily Circulation (2004)			19,982
Station DMA Total	Cable TV Households	Non-cable TV Households	Total TV Households
Estimated Station Totals *	153,640	72,740	226,380
Average Weekly Circulation (2004)	16,643	10,814	27,457
Average Daily Circulation (2004)			19,982

*Estimated station totals are sums of the Nielsen TV and Cable TV household estimates for each county in which the station registers viewing of more than 5% as per the Nielsen Survey Methods.

California — San Bernardino-Los Angeles

KPXN Ch. 30

Network Service: PAX.

Licensee: Paxson Los Angeles License Inc., 601 Clearwater Park Rd., West Palm Beach, FL 33401-6233.

Studio: 3000 W Alameda Ave., Suite 32622, Burbank, CA 91523.

Mailing Address: 1100 Air Way, Glendale, CA 91201.

Phone: 818-409-5213. Fax: 818-409-5310.

E-mail: mark.douglas@nbc.com

Web Site: <http://www.paxtv.com>

Technical Facilities: Channel No. 30 (566-572 MHz). Authorized power: 3800-kw max. visual. Antenna: 2345-ft above av. terrain, 157-ft. above ground, 5537-ft. above sea level.

Latitude 34° 11' 15"
Longitude 117° 41' 58"

Requests CP for change to 2630-kw max. visual, 2933-ft above av. terrain, 122-ft. above ground, 5548-ft. above sea level; lat. 34° 12' 46.10", long. 118° 03' 41.60", BPCT-20010131ABT.

Transmitter: 34 Sunset Ridge Rd., Mount Baldy.

Digital Facilities: Channel No. 38 (614-620 MHz). Power: 1000-kw max. visual. Antenna: 2983-ft above av. terrain, 173-ft. above ground, 5599-ft. above sea level.

Latitude 34° 12' 46.10"
Longitude 118° 03' 41.60"

FCC Digital File Number: BPCDT-19991005ABH. Granted: April 16, 2003.

Note: Latitude and longitude coordinates shown are based on the North American Datum of 1927 (NAD 27) as currently required by the Mass Media Bureau of the FCC.

Multichannel TV Sound: Stereo and separate audio program.

SNG Mobile Dish: 3-meter KC-band.

Ownership: Paxson Communications Corp. (Group Owner).

Began Operation: January 7, 1994. Sale to present owner by Sandino Telecasters approved by FCC March 22, 1995 (Television Digest, Vol. 35:1).

Represented (legal): Dow, Lohnes & Albertson PLLC.

Represented (engineering): Lawrence Behr Associates Inc.

Personnel:

Lee Warpack, Regional Vice President.

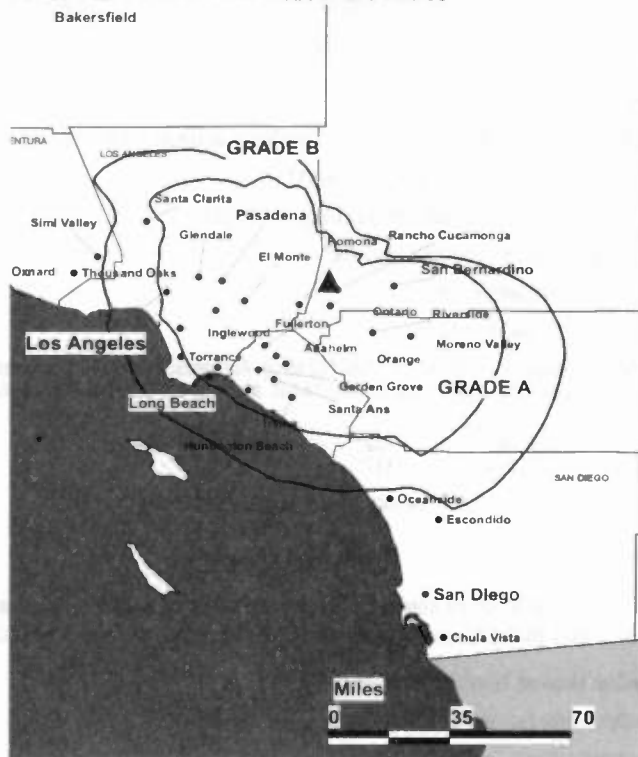
Elizabeth Parks, Business Manager.

Aisha Wofford, Traffic Manager.

Steve Vinke, Chief Engineer.

Mark Douglas, General Sales Manager.

KPXN BMPCT-930721KG GRANTED: 8/20/93



© 2005 Warren Communications News

Jason Langford, Research Director.

Rates: On request.

City of License: San Bernardino. Station DMA: Los Angeles, CA. Rank: 2.

Circulation © 2004 Nielsen. Coverage based on Nielsen study.

GrandTotal	Cable TV Households	Non-cable TV Households	Total TV Households
Estimated Station Totals *	3,267,680	500,250	3,767,930
Average Weekly Circulation (2004)	195,963	38,736	234,699
Average Daily Circulation (2004)			63,206
Station OMA Total	Cable TV Households	Non-cable TV Households	Total TV Households
Estimated Station Totals *	3,267,680	500,250	3,767,930
Average Weekly Circulation (2004)	195,963	38,736	234,699
Average Daily Circulation (2004)			63,206

*Estimated station totals are sums of the Nielsen TV and Cable TV household estimates for each county in which the station registers viewing of more than 5% as per the Nielsen Survey Methods.

KFMB-DT
Ch. 55

Network Service: CBS.

Licensee: Midwest Television Inc., 7677 Engineer Rd., San Diego, CA 92111.

Studio: 7677 Engineer Rd., San Diego, CA 92111.

Mailing Address: 7677 Engineer Rd., San Diego, CA 92111.

Phone: 858-571-8888. **Fax:** 858-560-0627.

E-mail: engineering@kfmb.com

Web Site: http://www.kfmb.com

Technical Facilities: Channel No. 55 (716-722 MHz). Authorized power: 703-kw max. visual. Antenna: 682-ft above av. terrain, 187-ft. above ground, 951-ft. above sea level.

Latitude	32°	50'	17"
Longitude	117°	14'	57"

Holds CP for change to 1000-kw max. visual; BPCDT-20000501ADY.

Transmitter: Mount Soledad.

Note: Latitude and longitude coordinates shown are based on the North American Datum of 1927 (NAD 27) as currently required by the Mass Media Bureau of the FCC.

Ownership: Midwest Television Inc. (Group Owner).

Began Operation: February 24, 2000. Standard and High Definition.

Represented (sales): TeleRep Inc.

Represented (engineering): Hammett & Edison Inc.

Personnel:

Ed Trimble, President & General Manager.

Thelma Presichi, Traffic Manager.

John Marquiss, Sales Director.

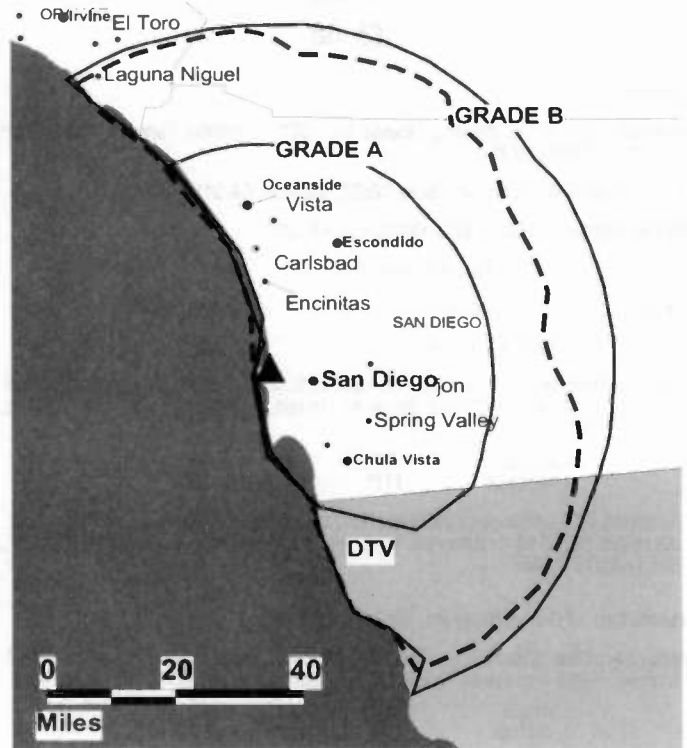
Steve Flynn, Local Sales Manager.

Greg Greer, National Sales Manager.

Sheri Kowalke, Regional Sales Manager.

Fred D'Ambrosi, News Director.

KFMB-DT BPCDT-980522KE GRANTED: 9/9/1998



© 2005 Warren Communications News

Richard Lochmann, Chief Engineer.

Jeanette Schierbaum, Financial Services Director.

Barbara Chandler, Programming & Promotions Director.

Rates: On request.

City of License: San Diego. **Station DMA:** San Diego, CA. **Rank:** 26.

Nielsen Data: Not available.

KFMB-TV
Ch. 8

Network Service: CBS.

Licensee: Midwest Television Inc., 7677 Engineer Rd., San Diego, CA 92111.

Studio: 7677 Engineer Rd., San Diego, CA 92111.

Mailing Address: 7677 Engineer Rd., San Diego, CA 92111.

Phone: 858-571-8888. **Fax:** 858-560-0627.

E-mail: engneering@kfmb.com

Web Site: http://www.kfmb.com

Technical Facilities: Channel No. 8 (180-186 MHz). Authorized power: 316-kw visual, 63.1-kw aural. Antenna: 740-ft above av. terrain, 284-ft. above ground, 1049-ft. above sea level.

Latitude 32° 50' 17"
Longitude 117° 14' 58"

Transmitter: 7000 La Jolla Scenic Dr., La Jolla.

Digital Facilities: Channel No. 55 (716-722 MHz). Power: 703-kw max. visual. Antenna: 682-ft above av. terrain, 187-ft. above ground, 951-ft. above sea level.

Latitude 32° 50' 17"
Longitude 117° 14' 57"

FCC Digital File Number: BPCDT-20000501ADY. Granted: October 18, 2001.

Note: Latitude and longitude coordinates shown are based on the North American Datum of 1927 (NAD 27) as currently required by the Mass Media Bureau of the FCC.

Multichannel TV Sound: Stereo only.

Satellite Earth Stations: Transmitter RCA; Miralite, 3.8-meter KC-band; Scientific-Atlanta, 4.5-meter C-band; Paracclipse, 4.5-meter C-band; Scientific-Atlanta, 7-meter C-band; Standard Agile Omni receivers.

AM Affiliate: KFMB, 5-kw, 760 kHz.

FM Affiliate: KFMB-FM, 30-kw, 100.7 MHz (No. 264), 620-ft.

News Services: UPI, AP.

Ownership: Midwest Television Inc. (Group Owner).

Began Operation: May 16, 1949. Sale to Kennedy Broadcasting Co. approved by FCC April 25, 1951 (Television Digest, Vol. 7:18). Sale to Wrather-Alvarez Broadcasting approved by FCC March 25, 1953 (Vol 9:5, 13). Sale of 38.89% interest by Maria Helen Alvarez to Marietta Investment Corp. approved by FCC July 2, 1958 (Vol. 14:24, 27). Merger of Marietta Broadcasting Inc. into Transcontinent Television Corp. approved by FCC May 13, 1959 (Vol. 15:7, 12, 20). Sale to present owner by Transcontinent Television Corp. approved by FCC in 1964.

Represented (sales): TeleRep Inc.

Represented (legal): Covington & Burling.

Represented (engineering): Hammett & Edison Inc.

Personnel:

Ed Trimble, President & General Manager.

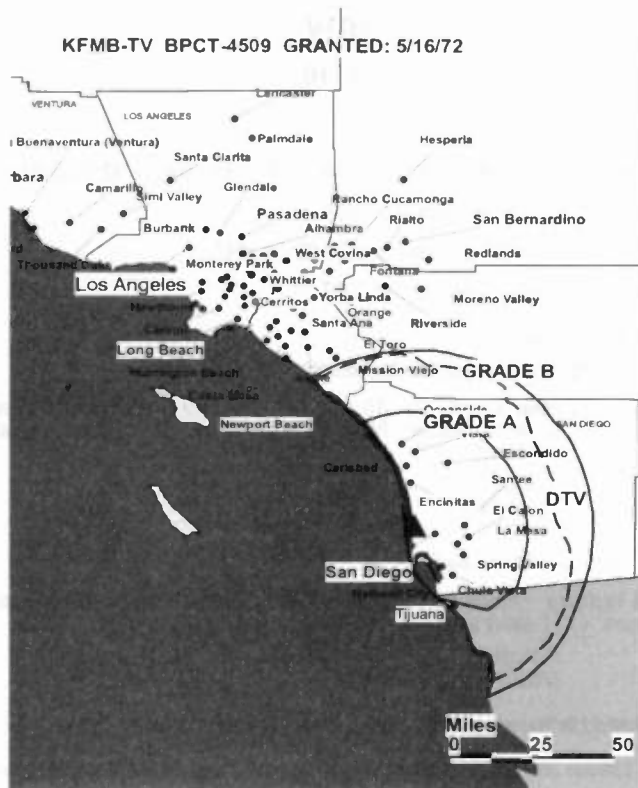
Thelma Presichi, Traffic Manager.

John Marquiss, Sales Director.

Steve Flynn, Local Sales Manager.

Greg Greer, National Sales Manager.

KFMB-TV BPCT-4509 GRANTED: 5/16/72



© 2005 Warren Communications News

Sheri Kowalke, Regional Sales Manager.

Fred D'Ambrosi, News Director.

Richard Lochmann, Chief Engineer.

Jeanette Schierbaum, Financial Services Director.

Barbara Chandler, Programming & Promotion Director.

Highest 30 Sec. Rate: \$30,000.

City of License: San Diego. **Station DMA:** San Diego, CA. **Rank:** 26.

Circulation © 2004 Nielsen. Coverage based on Nielsen study.

GrandTotal	Cable		Non-cable		Total
	TV Households	TV Households	TV Households	TV Households	
Estimated Station Totals *	864,990	164,220	164,220	1,029,210	
Average Weekly Circulation (2004)	604,628	88,350	88,350	692,978	
Average Daily Circulation (2004)				341,698	
Station DMA Total	Cable		Non-cable		Total
	TV Households	TV Households	TV Households	TV Households	
Estimated Station Totals *	864,990	164,220	164,220	1,029,210	
Average Weekly Circulation (2004)	604,628	88,350	88,350	692,978	
Average Daily Circulation (2004)				341,698	

*Estimated station totals are sums of the Nielsen TV and Cable TV household estimates for each county in which the station registers viewing of more than 5% as per the Nielsen Survey Methods.

KGTV
Ch. 10

Network Service: ABC.

Licensee: McGraw-Hill Broadcasting Co., Box 85347, San Diego, CA 92186-5347.

Studio: 4600 Air Way, San Diego, CA 92102.

Mailing Address: Box 85347, San Diego, CA 92186-5347.

Phone: 619-237-1010. **Fax:** 619-262-1302.

E-mail: equinn@kgtv.com

Web Site: http://www.thesandiegochannel.com

Technical Facilities: Channel No. 10 (192-198 MHz). Authorized power: 316-kw visual, 31.6-kw aural. Antenna: 745-ft above av. terrain, 223-ft. above ground, 1007-ft. above sea level.

Latitude 32° 50' 20"
Longitude 117° 14' 56"

Transmitter: to 7022 La Jolla Scenic Dr.

Digital Facilities: Channel No. 25 (536-542 MHz). Power: 1000-kw max. visual. Antenna: 673-ft above av. terrain, 151-ft. above ground.

Latitude 32° 50' 20"
Longitude 117° 14' 56"

FCC Digital File Number: BPCDT-20000418AAU. Granted: August 28, 2001.

Note: Latitude and longitude coordinates shown are based on the North American Datum of 1927 (NAD 27) as currently required by the Mass Media Bureau of the FCC.

Multichannel TV Sound: Stereo only.

Satellite Earth Stations: Transmitter Larcen; RCA, 3-meter Ku-band; Andrew, 4.5-meter; Satcom Technologies, 5.1-meter KC-band; Microdyne, 7-meter; Andrew, 9.1-meter; Standard Communications, Avantek receivers.

News Services: UPI, AP, Accu-Weather.

Ownership: McGraw-Hill Broadcasting Co. Inc. (Group Owner).

Began Operation: September 13, 1953. Transfer of control to Fox, Wells & Co. by Tom Sharp, Charles E. Salik & TBC group approved by FCC October 13, 1954 (Television Digest, Vol. 13:31, 32, 34, 38, 42). Sale of 46.22% to Newsweek by Fox, Wells & Co. interests approved by FCC August 7, 1957 (Vol. 13:30, 33). Sale to Time-Life approved by FCC March 21, 1962 (Vol. 2:13). Sale to present owner by Time-Life approved by FCC March 8, 1972 (Vol. 12:10, 11).

Represented (sales): Harrington, Righter & Parsons Inc.

Represented (legal): Koteen & Naftalin LLP.

Personnel:

Derek Dalton, Vice President & General Manager.

Don Wells, Creative Services Director.

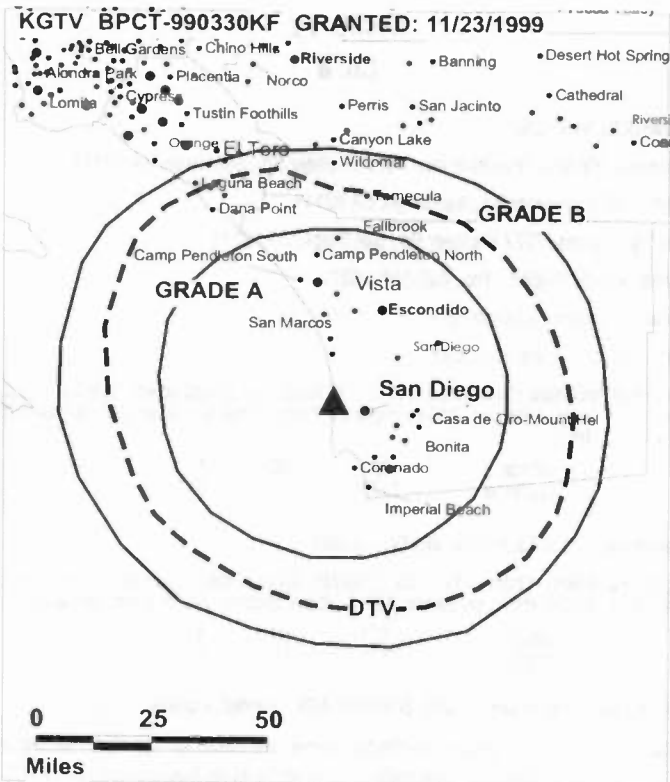
Pam Smith, Traffic Manager.

Michael Biltucci, Operations Manager.

Ken Rycyzyn, General Sales Manager.

Judy Ritchey, Local Sales Manager.

Mike Stutz, News Director.



© 2005 Warren Communications News

Ron Eden, Assistant Director of Engineering.

Paul Kaderabek, Business Affairs Director.

Highest 30 Sec. Rate: \$7500.

City of License: San Diego. **Station DMA:** San Diego, CA. **Rank:** 26.

Circulation © 2004 Nielsen. Coverage based on Nielsen study.

GrandTotal	Cable	Non-cable	Total
	TV Households	TV Households	TV Households
Estimated Station Totals *	888,920	164,220	1,053,140
Average Weekly Circulation (2004)	547,887	83,424	631,311
Average Daily Circulation (2004)			268,361
Station DMA Total	Cable	Non-cable	Total
	TV Households	TV Households	TV Households
Estimated Station Totals *	864,990	164,220	1,029,210
Average Weekly Circulation (2004)	544,944	83,424	628,368
Average Daily Circulation (2004)			267,595
Other DMA Total	Cable	Non-cable	Total
	TV Households	TV Households	TV Households
Estimated Station Totals *	23,930	0	23,930
Average Weekly Circulation (2004)	2,943	0	2,943
Average Daily Circulation (2004)			766

*Estimated station totals are sums of the Nielsen TV and Cable TV household estimates for each county in which the station registers viewing of more than 5% as per the Nielsen Survey Methods.

KGTV-DT
Ch. 25

Network Service: ABC.

Licensee: McGraw-Hill Broadcasting Co. Inc., Box 85347, San Diego, CA 92186.

Studio: 4600 Air Way, San Diego, CA 92102.

Mailing Address: Box 85347, San Diego, CA 92186.

Phone: 619-237-1010. **Fax:** 601-262-1302.

E-mail: ddalton@kgtv.com

Web Site: <http://www.thesandiegochannel.com>

Technical Facilities: Channel No. 25 (536-542 MHz). Authorized power: 1000-kw max. visual. Antenna: 673-ft above av. terrain, 151-ft. above ground.

Latitude	32°	50'	20"
Longitude	117°	14'	56"

Transmitter: 7022 La Jolla Scenic Dr.

Note: Latitude and longitude coordinates shown are based on the North American Datum of 1927 (NAD 27) as currently required by the Mass Media Bureau of the FCC.

Ownership: McGraw-Hill Broadcasting Co. Inc. (Group Owner).

Began Operation: September 13, 1999. Standard and High Definition.

Personnel:

Derek Dalton, Vice President & General Manager.

Don Wells, Creative Services Director.

Pam Smith, Traffic Manager.

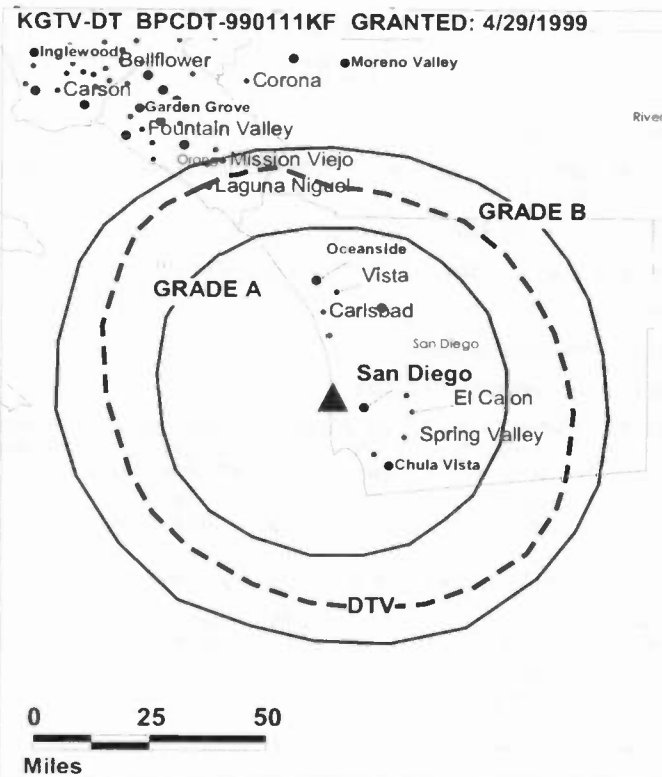
Michael Biltucci, Operations Manager.

Ken Rycyzyn, General Sales Manager.

Jdy Ritchey, Local Sales Manager.

Mike Stutz, News Director.

Paul Kaderabek, Business Affairs Director.



© 2005 Warren Communications News

Ron Eden, Assistant Director of Engineering.

Rates: On request.

City of License: San Diego. **Station DMA:** San Diego, CA. **Rank:** 26.

Nielsen Data: Not available.

KNSD
Ch. 39

Network Service: NBC.

Licensee: Station Venture Operations LP, 1299 Pennsylvania Ave. NW, 11th Floor, Washington, DC 20004.

Studio: 225 Broadway, Suite 100, San Diego, CA 92101.

Mailing Address: 225 Broadway, Suite 100, San Diego, CA 92101.

Phone: 619-231-3939. **Fax:** 619-578-0202.

E-mail: feedback@nbcсандiego.com

Web Site: http://www.nbcсандiego.com

Technical Facilities: Channel No. 39 (320-626 MHz). Authorized power: 2500-kw max. & 813-kw horizontal visual, 500-kw & 81.3-kw horizontal aural. Antenna: 1894-ft above av. terrain, 155-ft. above ground, 2678-ft. above sea level.

Latitude 32° 41' 48"
Longitude 116° 56' 05.8"

Transmitter: San Miguel Mountain, 13-mi. E of San Diego center.

Digital Facilities: Channel No. 40 (626-632 MHz). Power: 370-kw max. visual. Antenna: 1857-ft above av. terrain, 121-ft. above ground, 2641-ft. above sea level.

Latitude 32° 41' 48"
Longitude 116° 56' 06"

FCC Digital File Number: BMPCDT-20000501AEP. Granted: August 10, 2001.

Note: Latitude and longitude coordinates shown are based on the North American Datum of 1927 (NAD 27) as currently required by the Mass Media Bureau of the FCC.

Multichannel TV Sound: Stereo and separate audio program.

Satellite Earth Stations: Transmitter Comark; Dalsat, 4.6-meter Ku-band; Chapparral, 5-meter C-band; Dalsat, 6-meter Ku-band; Scientific-Atlanta, 7-meter C-band; Scientific-Atlanta, 10-meter C-band; Scientific-Atlanta, Microdyne, Harris, Chapparral, Andrew receivers.

SNG Mobile Dish: Andrew, 2.3-meter Ku-band.

News Services: UPI, Sports News Satellite.

Ownership: Station Venture Operations LP (Group Owner).

Began Operation: November 14, 1965. Sale to Bass Brothers Enterprises by San Diego Telecasters Inc. (Lawrence Shushan, Paul Corriere, Sample-Brown Enterprises and Town & Country Development) approved by FCC August 31, 1967. Sale to Storer Communications by Bass Brothers approved by FCC September 30, 1974 (Television Digest, Vol. 13:12, 13; 14:39). Sale to Gillett Comm. Inc. by Storer Communications approved by FCC August 20, 1987. Transfer to Trustee approved by FCC September 1, 1992. Sale to New World Communications Group approved by FCC April 13, 1993 (Vol. 34:49). Sale to National Broadcasting Co. by New World Communications Group approved by FCC November 7, 1996 (Vol. 36:22). Sale to present owners (NBC & Hicks, Muse) approved by FCC March 2, 1998. Sale of Hicks, Muse interest to Chancellor Media cancelled (Vol. 38:28; 39:12).

Represented (sales): NBC TV Spot Sales.

Represented (legal): NBC Legal.

Personnel:

Phyllis Schwartz, President & General Manager.

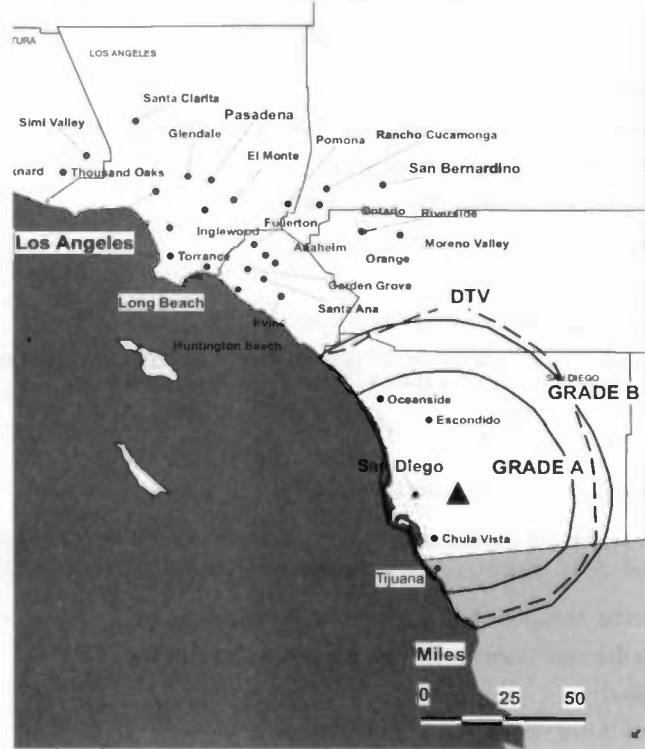
Debbie Lawrence, Marketing Director.

Elizabeth Polachok, Business Development Manager.

Lisa Qsar, Traffic Manager.

Randy Mickler, Operations Director.

KNSD BPCT-920818KE GRANTED: 11/20/92



© 2005 Warren Communications News

Warren Ermish, Vice President, Sales.

Jeff Espiritu, Local Sales Manager.

Steve Weber, National Sales Manager.

Chris Johnson, National Sales Manager.

Greg Dawson, News Director.

Bob Vallancourt, Engineering Manager.

Patty Morrison, Finance Director.

Penny Martin, Vice President, Programming & Creative Services Director.

Rates: On request.

City of License: San Diego. **Station DMA:** San Diego, CA. **Rank:** 26.

Circulation © 2004 Nielsen. Coverage based on Nielsen study.

GrandTotal	Cable TV Households	Non-cable TV Households	Total TV Households
Estimated Station Totals *	864,990	164,220	1,029,210
Average Weekly Circulation (2004)	602,898	86,380	689,278
Average Daily Circulation (2004)			334,493

Station DMA Total	Cable TV Households	Non-cable TV Households	Total TV Households
Estimated Station Totals *	864,990	164,220	1,029,210
Average Weekly Circulation (2004)	602,898	86,380	689,278
Average Daily Circulation (2004)			334,493

*Estimated station totals are sums of the Nielsen TV and Cable TV household estimates for each county in which the station registers viewing of more than 5% as per the Nielsen Survey Methods.

KNSD-DT
Ch. 40

Network Service: NBC.

Licensee: Station Venture Operations LLP, 1299 Pennsylvania Ave. NW, 11th Floor, Washington, DC 20004.

Studio: 225 Broadway, Suite 100, San Diego, CA 92101.

Mailing Address: 225 Broadway, Suite 100, San Diego, CA 92101.

Phone: 619-231-3939. **Fax:** 619-578-0202.

E-mail: feedback@nbcсандiego.com

Web Site: http://www.nbcсандiego.com

Technical Facilities: Channel No. 40 (626-632 MHz). Authorized power: 370-kw max. visual. Antenna: 1857-ft above av. terrain, 121-ft. above ground, 2641-ft. above sea level.

Latitude	32°	41'	48"
Longitude	116°	56'	06"

Transmitter: On San Miguel Mountain, 13-mi. E of San Diego.

Note: Latitude and longitude coordinates shown are based on the North American Datum of 1927 (NAD 27) as currently required by the Mass Media Bureau of the FCC.

Ownership: Station Venture Operations LP (Group Owner).

Began Operation: November 1, 1999. High Definition.

Represented (engineering): Denny & Associates PC.

Personnel:

Phyllis Schwartz, President & General Manager.

Devra Lawrence, Marketing Director.

Elizabeth Polachok, Business Development Director.

Lisa Qsar, Traffic Manager.

Randy Mickler, Operations Director.

Warren Ermish, Vice President, Sales.

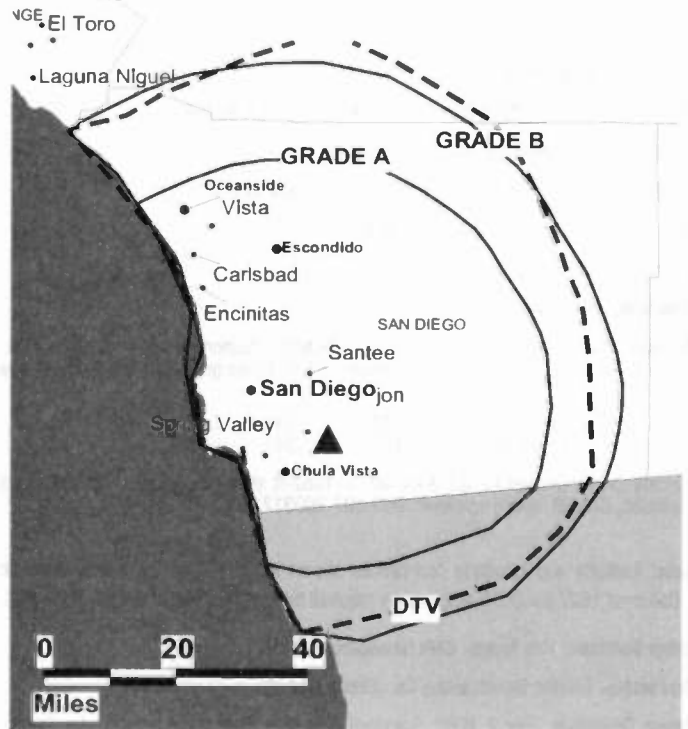
Jeff Espiritu, Local Sales Manager.

Steve Weber, National Sales Manager.

Chris Johnson, National Sales Manager.

KNSD-DT BPCDT-980803KZ GRANTED: 11/2/1998

RIVERS



© 2005 Warren Communications News

Greg Dawson, News Director.

Bob Vaillancourt, Engineering Manager.

Patty Morrison, Finance Director.

Penny Martin, Vice President, Program & Creative Services Director.

Rates: On request.

City of License: San Diego. **Station DMA:** San Diego, CA. **Rank:** 26.

Nielsen Data: Not available.

California — San Diego

KSWB-DT

Ch. 19

Network Service: WBN.

Grantee: KSWB Inc., 7191 Engineer Rd., San Diego, CA 92111.

Studio: 7191 Engineer Rd., San Diego, CA 92111.

Mailing Address: 7191 Engineer Rd., San Diego, CA 92111.

Phone: 858-492-9269. **Fax:** 858-268-0401.

E-mail: rramsey@tribune.com

Web Site: <http://www.kswbtv.com>

Technical Facilities: Channel No. 19 (500-506 MHz). Authorized power: 200-kw max. visual. Antenna: 1867-ft above av. terrain, 84-ft. above ground, 2563-ft. above sea level.

Latitude	32°	41'	47"
Longitude	116°	56'	07"

Holds CP for change to 322.8-kw visual, 1962-ft above av. terrain, 181-ft. above ground, 2744-ft. above sea level; BMPCDT-20031219ACA.

Note: Latitude and longitude coordinates shown are based on the North American Datum of 1927 (NAD 27) as currently required by the Mass Media Bureau of the FCC.

News Services: City News, CNN Newsource, AP.

Ownership: Tribune Broadcasting Co. (Group Owner).

Began Operation: July 2, 2000. Standard Definition. Station operating under Special Temporary Authority.

Represented (legal): Sidley & Austin.

Personnel:

John Weigand, Chief Engineer.

Robert Ramsey, Vice President & General Manager.

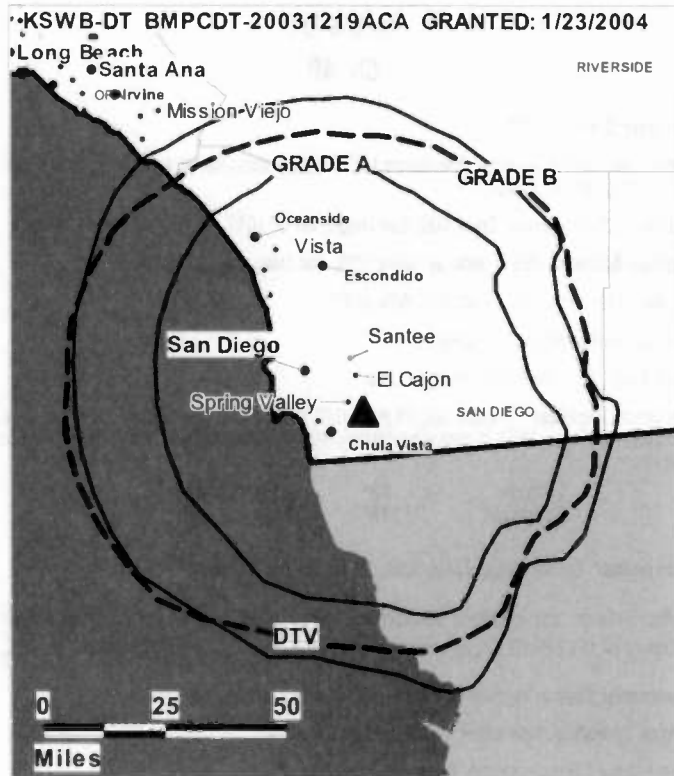
Sandi Banister, Promotion Manager.

Will Givens, Creative Services Director.

Patricia Casillas, Traffic Manager.

Mike Mendoza, Operations Manager.

Scott Heath, General Sales Manager.



© 2005 Warren Communications News

Edward Freel, Local Sales Manager.

Scott M. Linden, National Sales Manager.

Suzanne Black, News Director.

Dan Mitrovich, Business Manager.

Highest 30 Sec. Rate: \$6000.

City of License: San Diego. **Station DMA:** San Diego, CA. **Rank:** 26.

Nielsen Data: Not available.

KSWB-TV
Ch. 69

Network Service: WBN.

Licensee: KSWB Inc., 7191 Engineer Rd., Box 129069, San Diego, CA 92112-5569.

Studio: 7191 Engineer Rd., San Diego, CA 92111.

Mailing Address: 7191 Engineer Rd., San Diego, CA 92111.

Phone: 858-492-9269. **Fax:** 858-268-0401.

E-mail: rramsey@tribune.com

Web Site: http://www.kswbtv.com

Technical Facilities: Channel No. 69 (800-806 MHz). Authorized power: 4500-kw max. visual. Antenna: 1949-ft above av. terrain, 138-ft. above ground, 2701-ft. above sea level.

Latitude 32° 41' 47"
Longitude 116° 56' 10"

Transmitter: Mount San Miguel, San Diego.

Digital Facilities: Channel No. 19 (500-506 MHz). Power: 200-kw max. visual. Antenna: 1867-ft above av. terrain, 84-ft. above ground, 2563-ft. above sea level.

Latitude 32° 41' 47"
Longitude 116° 56' 07"

FCC Digital File Number: BPCDT-19990901AAF. Granted: January 23, 2004.

Note: Latitude and longitude coordinates shown are based on the North American Datum of 1927 (NAD 27) as currently required by the Mass Media Bureau of the FCC.

Satellite Earth Station: Transmitter Harris; Patriot, 4.5-meter KC-band; Standard Agile Omni, Drake, Alcoa receivers.

Ownership: Tribune Broadcasting Co. (Group Owner).

Began Operation: September 30, 1984.

Represented (sales): MMT Sales Inc.

Represented (legal): Sidley & Austin.

Represented (engineering): du Treil, Lundin & Rackley Inc.

Personnel:

Robert J. Ramsey, Vice President & General Manager.

Sandi Banister, Promotion Manager.

Will Givens, Creative Services Director.

Patricia Casillas, Traffic Manager.

Mike Mendoza, Operations Manager.

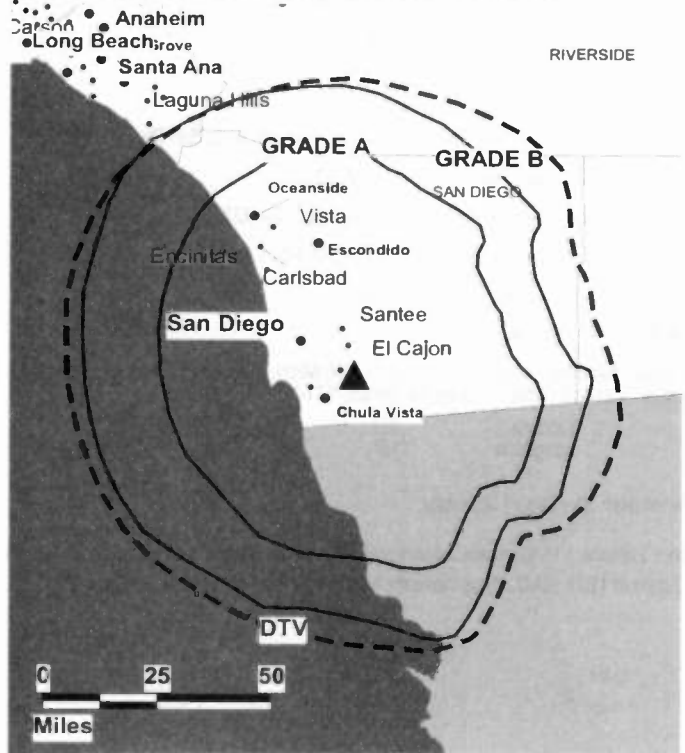
Scott Heath, General Sales Manager.

Edward Freel, Local Sales Manager.

Scot M. Linden, National Sales Manager.

Suzanne Black, News Director.

KSWB-TV BPCT-960701KH GRANTED: 3/25/97



© 2005 Warren Communications News

John Welgand, Chief Engineer.

Dan Mitrovich, Business Manager.

Highest 30 Sec. Rate: \$6500.

City of License: San Diego. **Station DMA:** San Diego, CA. **Rank:** 26.

Circulation © 2004 Nielsen. Coverage based on Nielsen study.

GrandTotal	Cable TV Households	Non-cable TV Households	Total TV Households
Estimated Station Totals *	864,990	164,220	1,029,210
Average Weekly Circulation (2004)	333,886	59,612	393,498
Average Daily Circulation (2004)			133,797

Station DMA Total	Cable TV Households	Non-cable TV Households	Total TV Households
Estimated Station Totals *	864,990	164,220	1,029,210
Average Weekly Circulation (2004)	333,886	59,612	393,498
Average Daily Circulation (2004)			133,797

*Estimated station totals are sums of the Nielsen TV and Cable TV household estimates for each county in which the station registers viewing of more than 5% as per the Nielsen Survey Methods.

KUSI-DT
Ch. 18

Network Service: UPN.

Grantee: Channel 51 of San Diego Inc., 4575 Viewridge Ave., San Diego, CA 92123.

Studio: 4575 Viewridge Ave., San Diego, CA 82123.

Mailing Address: 4575 Viewridge Ave., San Diego, CA 92123.

Phone: 858-571-5151; 868-571-6387. **Fax:** 858-571-4852.

E-mail: news@kusi.com; sales@kusi.com

Web Site: <http://www.kusi.com>

Technical Facilities: Channel No. 18 (494-500 MHz). Authorized power: 355-kw max. visual. Antenna: 1890-ft above av. terrain, 171-ft. above ground.

Latitude	32°	41'	50"
Longitude	116°	56'	04"

Transmitter: San Miguel Mountain.

Note: Latitude and longitude coordinates shown are based on the North American Datum of 1927 (NAD 27) as currently required by the Mass Media Bureau of the FCC.

Ownership: McKinnon Broadcasting Co. (Group Owner).

Began Operation: Station operating under Special Temporary Authority; no on-air date

Represented (sales): Millennium Sales & Marketing.

Represented (engineering): Bernard R. Segal PE.

Personnel:

Michael D. McKinnon, President & General Manager.

Kiat Tohsakul, Traffic Manager.

Mike McKinnon, Jr., Vice President, Broadcast Operations & Programming.

Joe Toehig, Operations Manager.

Rob Holtzer, General Sales Manager.

Judy Ritchey, National Sales Manager, West Coast.

Steve Cohen, News Director.

Richard Large, Engineering Director.

City of License: San Diego. **Station DMA:** San Diego, CA. **Rank:** 26.

Nielsen Data: Not available.

KUSI-TV
Ch. 51

Network Service: UPN.

Licensee: Channel 51 of San Diego Inc., 4575 Viewridge Ave., San Diego, CA 92123.

Studio: 4575 Viewridge Ave., San Diego, CA 92123.

Mailing Address: Box 719051, San Diego, CA 92123.

Phone: 858-571-5151. **Fax:** 858-571-4852.

E-mail: news@kusi.com

Web Site: http://www.kusi.com

Technical Facilities: Channel No. 51 (692-698 MHz). Authorized power: 2820-kw max. visual. Antenna: 1916-ft above av. terrain, 177-ft. above ground, 2694-ft. above sea level.

Latitude 32° 41' 49"
Longitude 116° 56' 05"

Transmitter: Mount San Miguel.

Digital Facilities: Channel No. 18 (494-500 MHz). Power: 355-kw max. visual. Antenna: 1890-ft above av. terrain, 171-ft. above ground.

Latitude 32° 41' 50"
Longitude 116° 56' 04"

Note: Latitude and longitude coordinates shown are based on the North American Datum of 1927 (NAD 27) as currently required by the Mass Media Bureau of the FCC.

Multichannel TV Sound: Stereo only.

Satellite Earth Station: Transmitter Comark; Scientific-Atlanta, 7-meter C-band; Standard Aglle Omni receivers.

News Services: Conus, CNN Newsource, AP.

Ownership: McKInnon Broadcasting Co. (Group Owner).

Began Operation: September 13, 1982. Transfer of control to present owner from United States International University approved by FCC April 10, 1990 (Television Digest, Vol. 30:8).

Represented (sales): Millennium Sales & Marketing.

Represented (legal): Cohn & Marks.

Represented (engineering): Denny & Associates PC.

Personnel:

Michael D. McKinnon, President & General Manager.

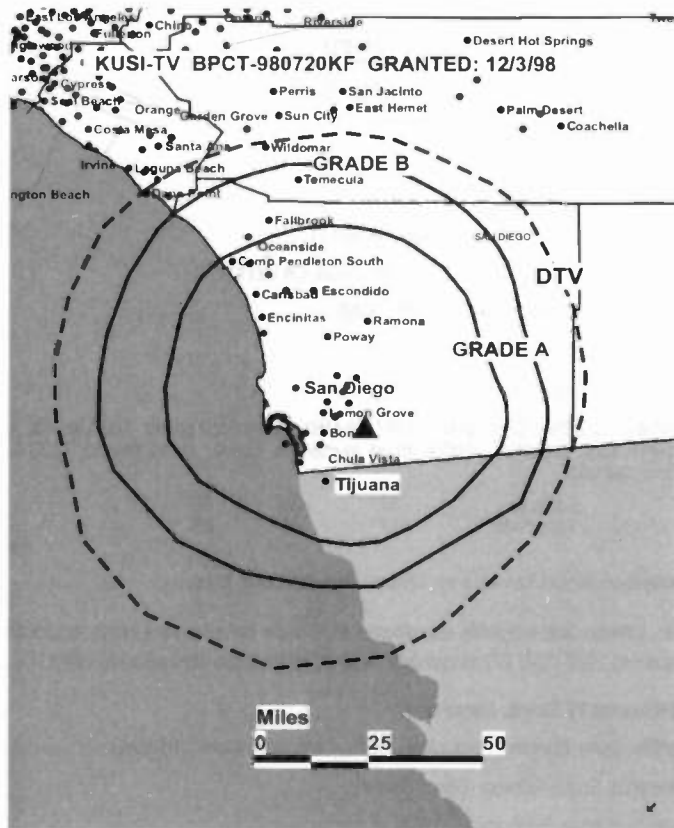
Kiat Tohsakul, Traffic Manager.

Mike McKinnon Jr., Vice President, Broadcast Operations & Programming.

Joe Twohlg, Operations Manager.

Rob Holtzer, General Sales Manager.

Judy Ritchey, National Sales Manager, West Coast.



© 2005 Warren Communications News

Steve Cohen, News Director.

Richard Large, Engineering Director.

Rates: On request.

City of License: San Diego. **Station DMA:** San Diego, CA. **Rank:** 26.

Circulation © 2004 Nielsen. Coverage based on Nielsen study.

GrandTotal	Cable TV Households	Non-cable TV Households	Total TV Households
Estimated Station Totals *	864,990	164,220	1,029,210
Average Weekly Circulation (2004)	383,191	40,234	423,425
Average Daily Circulation (2004)			168,790
Station DMA Total	Cable TV Households	Non-cable TV Households	Total TV Households
Estimated Station Totals *	864,990	164,220	1,029,210
Average Weekly Circulation (2004)	383,191	40,234	423,425
Average Daily Circulation (2004)			168,790

*Estimated station totals are sums of the Nielsen TV and Cable TV household estimates for each county in which the station registers viewing of more than 5% as per the Nielsen Survey Methods.

California — San Diego-Tijuana, Mexico

XETV
Ch. 6

Network Service: FOX.

Licensee: Radio-Television S.A. de C.V.

Studio: 8253 Ronson Rd., San Diego, CA 92111.

Mailing Address: 8253 Ronson Rd., San Diego, CA 92111.

Phone: 858-279-6666. **Fax:** 858-268-9388.

E-mail: comments@fox6.com

Web Site: http://www.fox6.com

Technical Facilities: Channel No. 6 (82-88 MHz). Authorized power: 100-kw visual, 50-kw aural. Antenna: 1000-ft above av. terrain, 550-ft. above ground, 1423-ft. above sea level.

Latitude 32° 30' 49"
Longitude 117° 01' 08"

Transmitter: Mount San Antonio, Tijuana, Baja California, Mexico.

Note: Latitude and longitude coordinates shown are based on the North American Datum of 1927 (NAD 27) as currently required by the Mass Media Bureau of the FCC.

Multichannel TV Sound: Stereo only.

Satellite Earth Station: Transmitter Harris; Scientific-Atlanta, 10-meter.

Ownership: Grupo Televisa (Group Owner).

Began Operation: February 18, 1953.

Represented (sales): Blair Television.

Represented (legal): Leventhal, Senter & Lerman PLLC.

Personnel:

Richard Jones, Vice President & General Manager.

Rodrigo Salazar, Vice President & Chief Financial Officer.

Chuck Dunning, General Sales Manager.

Dennis Doty, Chief Engineer.

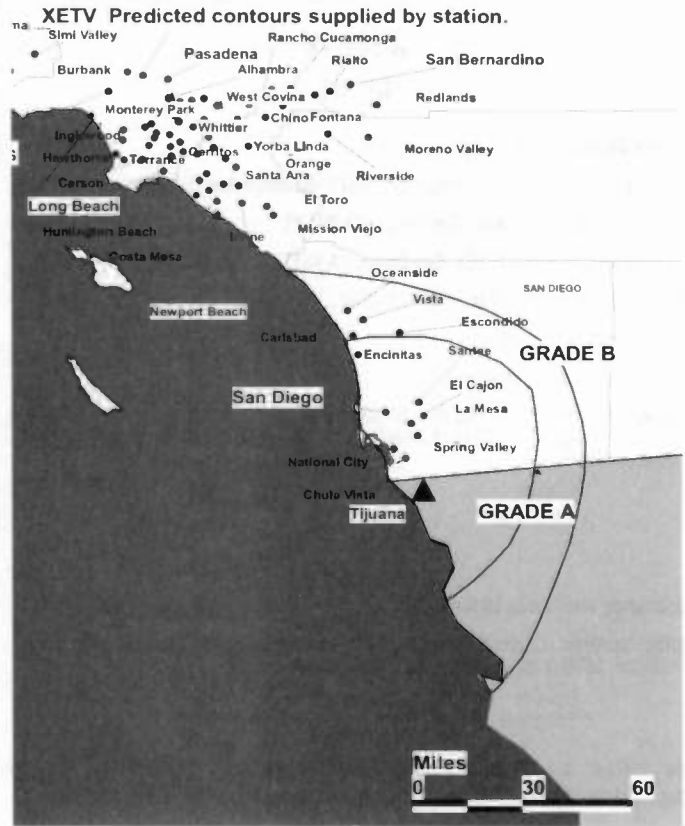
Harry Melkerson, Regional Sales Manager.

Arturo Mendez, Director General.

Judy Albrecht, Promotion Director.

Lilia Perkins, Traffic Manager.

Highest 30 Sec. Rate: \$10,000.



© 2005 Warren Communications News

City of License: Tijuana, Mexico. **Station DMA:** San Diego, CA. **Rank:** 26.

Circulation © 2004 Nielsen. Coverage based on Nielsen study.

GrandTotal	Cable TV Households	Non-cable TV Households	Total TV Households
Estimated Station Totals *	864,990	164,220	1,029,210
Average Weekly Circulation (2004)	435,955	69,301	505,256
Average Daily Circulation (2004)			175,995
Station DMA Total	Cable TV Households	Non-cable TV Households	Total TV Households
Estimated Station Totals *	864,990	164,220	1,029,210
Average Weekly Circulation (2004)	435,955	69,301	505,256
Average Daily Circulation (2004)			175,995

*Estimated station totals are sums of the Nielsen TV and Cable TV household estimates for each county in which the station registers viewing of more than 5% as per the Nielsen Survey Methods.

XEWT-TV
Ch. 12

Network Service: IND.

Licensee: Televisora de Calimex S.A., Calle Canal, Tijuana, Baja CA, No. 4400, Col. Juarez, Mexico 22000.

Studio: Calle Canal 12, No. 4400, Tijuana, BC MEXICO.

Mailing Address: Box 434537, San Diego, CA 92143-4537.

Phone: 664-684-4820. **Fax:** 664-684-5631.

Technical Facilities: Channel No. 12 (204-210 MHz). Authorized power: 325-kw visual, 32.5-kw aural. Antenna: 810-ft above av. terrain, 429-ft. above ground, 788-ft. above sea level.

Latitude	32°	30'	06"
Longitude	117°	02'	23"

Transmitter: Monte San Antonio, Tijuana, Baja California, Mexico.

Note: Latitude and longitude coordinates shown are based on the North American Datum of 1927 (NAD 27) as currently required by the Mass Media Bureau of the FCC.

Multichannel TV Sound: Stereo and separate audio program.

Satellite Earth Station: Transmitter NEC; Chapparral, 5-meter C-band; International Satellite receivers.

News Services: UPI, Informex.

Ownership: Televisora de Calimex S.A. (Group Owner).

Began Operation: July 12, 1960.

Represented (sales): Energy Communications.

Personnel:

Ricardo Azcarraga, Station Manager.

Jose Marquez, Manager.

Kathia Bustillos, Sales Manager.

Ricardo Jimenez, Promotion Manager.

Eloy Saldivar, Business Manager.

Marco Jacome, Traffic Manager.

Salvador Hernandez, Engineer Manager.

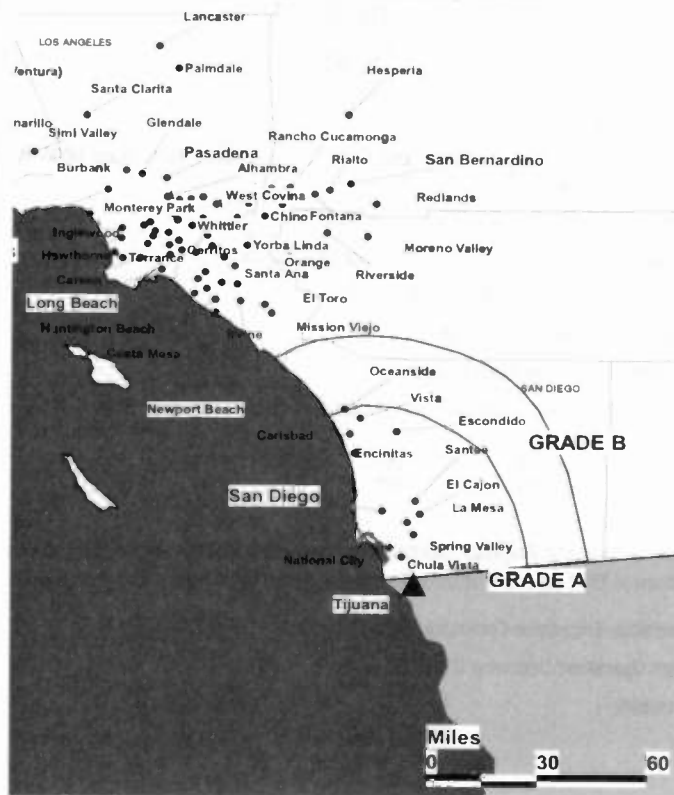
Fernando Del Monte, News Director.

Arturo Fuentes, Operations Manager.

Margarita Bustamante, Production Manager.

Highest 30 Sec. Rate: \$525.

XEWT-TV Predicted contours supplied by station.



© 2005 Warren Communications News

City of License: Tijuana, Mexico. **Station DMA:** San Diego, CA. **Rank:** 26.

Circulation © 2004 Nielsen. Coverage based on Nielsen study.

Grand Total	Cable TV Households	Non-cable TV Households	Total TV Households
Estimated Station Totals *	0	164,220	164,220
Average Weekly Circulation (2004)	0	25,618	25,618
Average Daily Circulation (2004)			4,270
Other DMA Total	Cable TV Households	Non-cable TV Households	Total TV Households
Estimated Station Totals *	0	164,220	164,220
Average Weekly Circulation (2004)	0	25,618	25,618
Average Daily Circulation (2004)			4,270

*Estimated station totals are sums of the Nielsen TV and Cable TV household estimates for each county in which the station registers viewing of more than 5% as per the Nielsen Survey Methods.

California — San Diego-Tijuana, Mexico

XHAS Ch. 33

Network Service: TMO.

Licensee: Entravision Communications Corp., 2425 Olympic Blvd., Suite 6000 W, Santa Monica, CA 90404.

Studio: 5770 Ruffin Rd., San Diego, CA 92123.

Mailing Address: 5770 Ruffin Rd., San Diego, CA 92123.

Phone: 858-874-3320. **Fax:** 858-874-3321.

E-mail: xhas@telemundo33.com

Web Site: <http://www.telemundo.com>

Technical Facilities: Channel No. 33 (584-590 MHz). Authorized power: 385-kw visual.

Latitude	00°	00'	00"
Longitude	00°	00'	00"

Note: Latitude and longitude coordinates shown are based on the North American Datum of 1927 (NAD 27) as currently required by the Mass Media Bureau of the FCC.

Ownership: Entravision Communications Corp. (Group Owner).

Began Operation: December 31, 1989.

Personnel:

Carlos Sanchez, General Manager.

Juan Quintana, Station Manager.

Victor Tocco, Local Sales Manager.

Manuel Rojo, Chief Engineer.

Alberto Cisneros, Promotion & Account Executive.

Yoisse Soriano, Traffic Manager.

Highest 30 Sec. Rate: \$500.

City of License: San Diego-Tijuana, Mexico. **Station DMA:** San Diego, CA. **Rank:** 26.

Circulation © 2004 Nielsen. Coverage based on Nielsen study.

GrandTotal	Cable TV Households	Non-cable TV Households	Total TV Households
Estimated Station Totals *	0	164,220	164,220
Average Weekly Circulation (2004)	0	18,721	18,721
Average Daily Circulation (2004)			3,449

Station DMA Total	Cable TV Households	Non-cable TV Households	Total TV Households
Estimated Station Totals *	0	164,220	164,220
Average Weekly Circulation (2004)	0	18,721	18,721
Average Daily Circulation (2004)			3,449

*Estimated station totals are sums of the Nielsen TV and Cable TV household estimates for each county in which the station registers viewing of more than 5% as per the Nielsen Survey Methods.

KBHK-DT
Ch. 45

Network Service: UPN.

Licensee: Paramount Stations Group of Washington Inc., 600 New Hampshire Ave. NW, Suite 1200, Washington, DC 20037.

Studio: 855 Battery St., San Francisco, CA 94111.

Mailing Address: 855 Battery St., San Francisco, CA 94111.

Phone: 415-249-4444. **Fax:** 415-397-2841.

E-mail: upn@kbhktv.com

Web Site: <http://www.upn44.com>

Technical Facilities: Channel No. 45 (656-662 MHz). Authorized power: 400-kw max. visual. Antenna: 1463-ft above av. terrain, 732-ft. above ground, 1565-ft. above sea level.

Latitude	37°	45'	19"
Longitude	122°	27'	06"

Holds CP for change to 400-kw max. visual, 834-ft. above sea level; BPCDT-19990830AAB.

Transmitter: One La Avanzada St.

Note: Latitude and longitude coordinates shown are based on the North American Datum of 1927 (NAD 27) as currently required by the Mass Media Bureau of the FCC.

Ownership: Viacom Inc. (Group Owner).

Began Operation: April 15, 1999.

Represented (sales): TeleRep Inc.

Represented (legal): Leventhal, Senter & Lerman PLLC.

Represented (engineering): Cohen, Dippell & Everist PC.

Personnel:

Steve Poitras, Marketing Director.

Rob Genolio, Promotion Manager.

Rosemary Roach, Public Affairs Director.

Cindi Hagley, Account Executive.

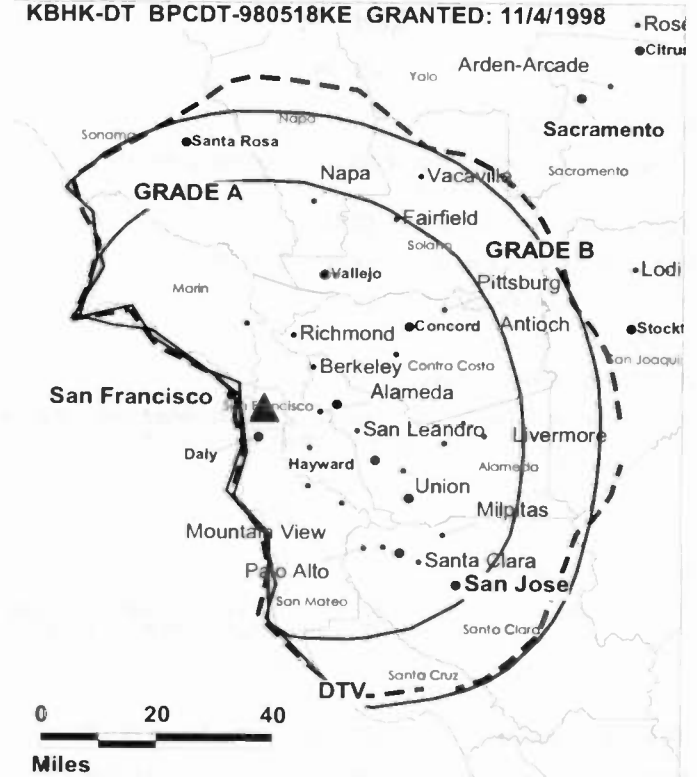
John Satterfield, Vice President & Station Manager.

Arlene Cahill, Account Executive.

Yvonne C. De Sena, Account Executive, New Business Development.

Stephanie Nelson, Account Executive, New Business Development Team.

KBHK-DT BPCDT-980518KE GRANTED: 11/4/1998



© 2005 Warren Communications News

Robin Magyar, Senior Vice President, Sales.

Dee Wiles, Local Sales Manager.

Michael Englehaupt, Engineering Director.

George Brandt, Controller.

Tom Spitz, Director of Program Operations.

Rates: On request.

City of License: San Francisco. **Station DMA:** San Francisco-Oakland-San Jose, CA.

Rank: 6.

Nielsen Data: Not available.

KBHK-TV
Ch. 44

Network Service: UPN.

Licensee: Viacom Television Stations Group of San Francisco Inc., 2000 K St. NW, Suite 725, Washington, DC 20006.

Studio: 855 Battery St., San Francisco, CA 94111.

Mailing Address: 855 Battery St., San Francisco, CA 94111.

Phone: 415-249-4444. Fax: 415-397-2841.

E-mail: upn@kbhktv.com

Web Site: http://www.upn44.com

Technical Facilities: Channel No. 44 (650-656 MHz). Authorized power: 5000-kw max. visual. Antenna: 1611-ft above av. terrain, 879-ft. above ground, 1713-ft. above sea level.

Latitude 37° 45' 19"
Longitude 122° 27' 06"

Transmitter: Mount Sutro.

Digital Facilities: Channel No. 45 (656-662 MHz). Power: 400-kw max. visual. Antenna: 1463-ft above av. terrain, 732-ft. above ground, 1565-ft. above sea level.

Latitude 37° 45' 19"
Longitude 122° 27' 06"

FCC Digital File Number: BPCDT-19990830AAB. Granted: January 29, 2001.

Note: Latitude and longitude coordinates shown are based on the North American Datum of 1927 (NAD 27) as currently required by the Mass Media Bureau of the FCC.

Ownership: Viacom Inc. (Group Owner).

Began Operation: January 2, 1968. Sale to United Television Inc. by Field Communications approved by FCC May 26, 1983 (Television Digest, Vol. 22:45, 47). Sale to Fox Television Stations Inc. by United Television Inc. approved by FCC July 23, 2001 (Vol. 40:34; 41:31). Station was swapped for Viacom International Inc.'s WDCA(TV) Washington, DC and KTXH(TV) Houston, TX. FCC approved deal October 26, 2001.

Represented (sales): TeleRep Inc.

Represented (legal): Leventhal, Senter & Lerman PLLC.

Personnel:

Steve Poltras, Marketing Director.

Rob Genolio, Promotion Manager.

Yvonne C. De Sena, Account Executive, New Business Development.

Florence Higa, Traffic Manager.

Brian Dinsmore, Assignment Manager.

Rosemary Roach, Public Affairs Director.

Cindi Hagley, Account Executive.

John Satterfield, Vice President & Station Manager.

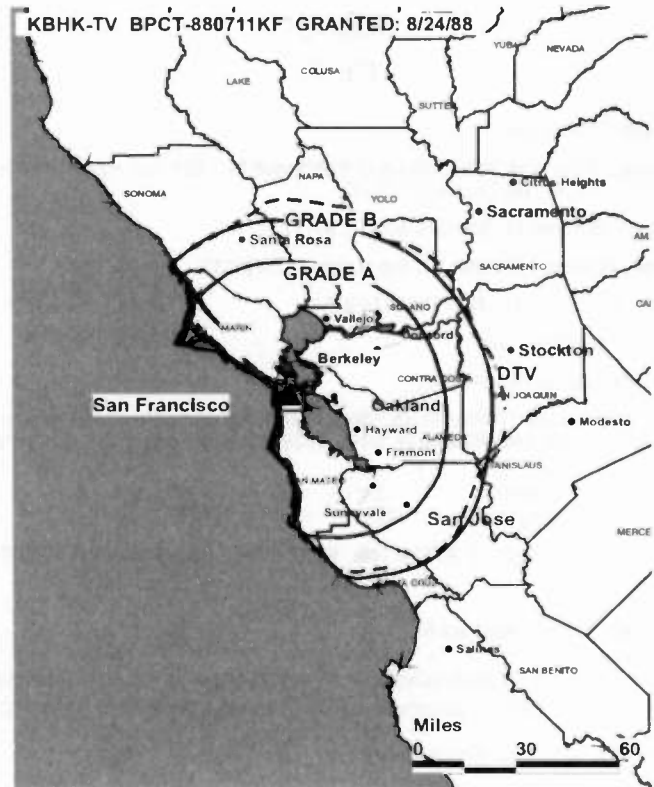
Arlene Cahill, Account Executive.

Stephanie Nelson, Account Executive, New Business Development Team.

Robin Magyar, Senior Vice President, Sales.

Dee Wiles, Local Sales Manager.

Dan Rosenheim, News Director.



© 2005 Warren Communications News

Michael Englehaupt, Engineering Director.

George Brandt, Comptroller.

Thomas Spitz, Director of Program Operations.

Rates: On request.

City of License: San Francisco. Station DMA: San Francisco-Oakland-San Jose, CA.

Rank: 6.

Circulation © 2004 Nielsen. Coverage based on Nielsen study.

GrandTotal	Cable TV Households	Non-cable TV Households	Total TV Households
Estimated Station Totals *	1,929,500	552,900	2,482,400
Average Weekly Circulation (2004)	479,683	147,240	626,923
Average Daily Circulation (2004)			188,332
Station OMA Total	Cable TV Households	Non-cable TV Households	Total TV Households
Estimated Station Totals *	1,857,180	552,900	2,410,080
Average Weekly Circulation (2004)	465,636	147,240	612,876
Average Daily Circulation (2004)			185,424
Other OMA Total	Cable TV Households	Non-cable TV Households	Total TV Households
Estimated Station Totals *	72,320	0	72,320
Average Weekly Circulation (2004)	14,047	0	14,047
Average Daily Circulation (2004)			2,908

*Estimated station totals are sums of the Nielsen TV and Cable TV household estimates for each county in which the station registers viewing of more than 5% as per the Nielsen Survey Methods.

California — San Francisco

KBWB (formerly KOFY-TV) Ch. 20

Network Service: WBN.

Licensee: Granite Broadcasting Corp., 2500 Marin St., San Francisco, CA 94124.

Studio: 2500 Marin St., San Francisco, CA 94124.

Mailing Address: 2500 Marin St., San Francisco, CA 94124.

Phone: 415-821-2020. Fax: 415-821-1518.

E-mail: banderson@wb20.com

Web Site: <http://www.wb20.com>

Technical Facilities: Channel No. 20 (506-512 MHz). Authorized power: 3470-kw max. visual, 347-kw aural. Antenna: 1550-ft above av. terrain, 820-ft. above ground, 1654-ft. above sea level.

Latitude 37° 45' 20"
Longitude 122° 27' 05"

Holds CP for change to 5000-kw max. visual, 1555-ft above av. terrain, 820-ft. above ground, 1654-ft. above sea level; BPCT-960920KE.

Transmitter: Sutro Tower, Clarendon Heights.

Digital Facilities: Channel No. 19 (500-506 MHz). Power: 383-kw max. visual. Antenna: 1371-ft above av. terrain, 640-ft. above ground, 1473-ft. above sea level.

Latitude 37° 45' 19"
Longitude 122° 27' 06"

FCC Digital File Number: BPCDT-981210LD. Granted: October 22, 1999.

Note: Latitude and longitude coordinates shown are based on the North American Datum of 1927 (NAD 27) as currently required by the Mass Media Bureau of the FCC.

Multichannel TV Sound: Stereo and separate audio program.

News Services: CNN Newsource, AP.

Ownership: Granite Broadcasting Corp. (Group Owner).

Began Operation: April 1, 1968. Left air March 30, 1971. Sale to Leon Crosby approved by FCC January 19, 1972. Resumed operation February 4, 1972 (Television Digest, Vol. 12:6). Sale to Pacific FM Inc. by Leon Crosby approved by FCC September 5, 1980 (Vol. 19:34; 20:10). Sale to present owner by Pacific FM Inc. approved by FCC June 23, 1998 (Vol. 37:41, 38:3).

Represented (sales): MMT Sales Inc.

Represented (legal): Pepper & Corazzini LLP.

Represented (engineering): Hammett & Edison Inc.

Personnel:

Bob Anderson, President & General Manager.

Dennis McNamara, Sales Director.

Arturo Riera, Local Sales Manager.

Steve Jones, National Sales Manager.

Michele Ball, Program Director.

Frank Brucks, Chief Engineer.

Jennifer King, Promotion Director.



© 2005 Warren Communications News

Sheelee Chew, Business Manager.

Judy Noel, Traffic Manager.

Highest 30 Sec. Rate: \$2000.

City of License: San Francisco. Station DMA: San Francisco-Oakland-San Jose, CA.

Rank: 6.

Circulation © 2004 Nielsen. Coverage based on Nielsen study.

GrandTotal	Cable TV Households	Non-cable TV Households	Total TV Households
Estimated Station Totals *	1,903,240	558,680	2,461,920
Average Weekly Circulation (2004)	438,953	118,720	557,673
Average Daily Circulation (2004)			160,704
Station OMA Total	Cable TV Households	Non-cable TV Households	Total TV Households
Estimated Station Totals *	1,840,910	558,680	2,399,590
Average Weekly Circulation (2004)	433,539	118,720	552,259
Average Daily Circulation (2004)			159,701
Other OMA Total	Cable TV Households	Non-cable TV Households	Total TV Households
Estimated Station Totals *	62,330	0	62,330
Average Weekly Circulation (2004)	5,414	0	5,414
Average Daily Circulation (2004)			1,003

*Estimated station totals are sums of the Nielsen TV and Cable TV household estimates for each county in which the station registers viewing of more than 5% as per the Nielsen Survey Methods.

KBWB-DT

Ch. 19

Network Service: WBN.

Licensee: KOFY-TV License Inc., 2500 Marin St., San Francisco, CA 94124.

Studio: 2500 Marin St., San Francisco, CA 94124.

Mailing Address: 2500 Marin St., San Francisco, CA 94124.

Phone: 415-821-2020. **Fax:** 415-821-1518.

E-mail: banderson@wb20.com

Web Site: <http://www.wb20.com>

Technical Facilities: Channel No. 19 (500-506 MHz). Authorized power: 383-kw max. visual. Antenna: 1371-ft above av. terrain, 640-ft. above ground, 1473-ft. above sea level.

Latitude	37°	45'	19"
Longitude	122°	27'	06"

Transmitter: Sutro Tower, One La Avanzada Ave.

Note: Latitude and longitude coordinates shown are based on the North American Datum of 1927 (NAD 27) as currently required by the Mass Media Bureau of the FCC.

Ownership: Granite Broadcasting Corp. (Group Owner).

Began Operation: Standard Definition

Represented (engineering): Hammett & Edison Inc.

Personnel:

Bob Anderson, President & General Manager.

Frank Brucks, Chief Engineer.

Arturo Riera, Local Sales Manager.

Steve Jones

Michele Ball, Program Director.

Frank Brucks, Chief Engineer.

Jennifer King, Promotion Director.

Sheelee Crow, Business Manager/Controller.

Judy Noel, Traffic Manager.

Rates: On request.

City of License: San Francisco. **Station DMA:** San Francisco-Oakland-San Jose, CA.

Rank: 6.

Nielsen Data: Not available.

KCNS
(formerly KWBB)
Ch. 38

Network Service: IND.

Licensee: WRAY Inc., 312 Walnut St., Suite 2800, Cincinnati, OH 45202.

Studio: 1550 Bryant St., Suite 740, San Francisco, CA 94103.

Mailing Address: 1550 Bryant St., Suite 740, San Francisco, CA 94103.

Phone: 415-863-3800. Fax: 415-863-3998.

E-mail: bwade@sath.com

Web Site: <http://www.sath.com>

Technical Facilities: Channel No. 38 (614-620 MHz). Authorized power: 5000-kw max. visual. Antenna: 1444-ft above av. terrain, 726-ft. above ground, 1560-ft. above sea level.

Latitude	37°	45'	19"
Longitude	122°	27'	06"

Transmitter: Sutro Tower, One La Avanzada Ave.

Digital Facilities: Channel No. 39 (320-626 MHz). Power: 468-kw max. visual. Antenna: 1404-ft above av. terrain, 673-ft. above ground.

Latitude	37°	45'	19"
Longitude	122°	27'	06"

FCC Digital File Number: BPCDT-19991101AFD. Granted: January 22, 2001.

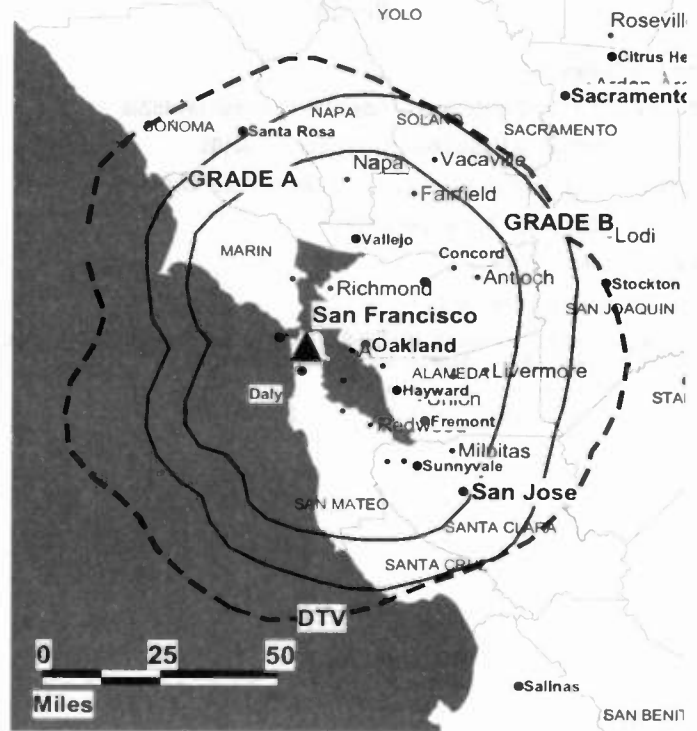
Note: Latitude and longitude coordinates shown are based on the North American Datum of 1927 (NAD 27) as currently required by the Mass Media Bureau of the FCC.

Satellite Earth Station: Transmitter Television Technology; DH Satellite, 3.7-meter KC-band; Chapparral receivers.

Ownership: E. W. Scripps Co. (Group Owner).

Began Operation: December 28, 1968. Operation as KUDO ended when station left air April 15, 1971. Sale to Dr. W. Eugene Scott, et al., approved by FCC May 29, 1973. Resumed operation August 4, 1974 as KVOF-TV. License renewal denied. FCC ordered station to cease operation October 18, 1985. Facilities awarded to West Coast United Broadcasting Co. August 22, 1984; resumed operation January 1986. Sale to Romcast Corp. (now Global Broadcasting Systems Inc.) approved by FCC November 8, 1996. Global Broadcasting Systems filed for Chapter 11 bankruptcy; transfer to S. James Coopersmith, Trustee approved by FCC July 30, 1997. Assignment to Shop At Home Inc. approved by FCC December 10, 1997. Shop At Home Inc. became Summit America Television Inc. after The E. W. Scripps Co. acquired 70% interest October 31, 2002. Transfer to present owner by Summit America Television Inc. approved by FCC February 27, 2004.

KCNS BPCT-980731LJ GRANTED: 12/6/1999



Represented (sales): Seltel Inc.

Represented (legal): Baker & Hostetler LLP.

Personnel:

Booker T. Wade, General Manager.

Russ Brown, Chief Engineer.

Highest 30 Sec. Rate: \$500.

City of License: San Francisco. Station DMA: San Francisco-Oakland-San Jose, CA.

Rank: 6.

Nielsen Data: Not available.

KCNS-DT

Ch. 39

Network Service: IND.

Grantee: WRAY Inc., 312 Walnut St., Suite 2800, Cincinnati, OH 45202.

Studio: 1550 Bryant St., Suite 740, San Francisco, CA 94103.

Mailing Address: 1550 Bryant St., Suite 740, San Francisco, CA 94103.

Phone: 415-863-3800. **Fax:** 415-863-3998.

E-mail: bwade@sath.com

Web Site: <http://www.sath.com>

Technical Facilities: Channel No. 39 (320-626 MHz). Authorized power: 468-kw max. visual. Antenna: 1404-ft above av. terrain, 673-ft. above ground.

Latitude	37°	45'	19"
Longitude	122°	27'	06"

Note: Latitude and longitude coordinates shown are based on the North American Datum of 1927 (NAD 27) as currently required by the Mass Media Bureau of the FCC.

Ownership: E. W. Scripps Co. (Group Owner).

Began Operation: April 1, 2002. Standard Definition. Operating under Special Temporary Authority at 468-kw max. visual.

Represented (legal): Baker & Hostetler LLP.

Personnel:

Booker Wade, General Manager.

Russ Brown, Chief Engineer.

City of License: San Francisco. **Station DMA:** San Francisco-Oakland-San Jose, CA.

Rank: 6.

Nielsen Data: Not available.

KDTV
Ch. 14

Network Service: UNV.

Licensee: KDTV License Partnership, 1999 Avenue of the Stars, Suite 3050, Los Angeles, CA 90067.

Studio: 50 Fremont St., 41st Floor, San Francisco, CA 94105.

Mailing Address: 50 Fremont St., 41st Floor, San Francisco, CA 94105.

Phone: 415-538-8000. **Fax:** 415-538-8053.

E-mail: sales@correo.univision.com

Web Site: http://www.univision.com

Technical Facilities: Channel No. 14 (470-476 MHz). Authorized power: 3980-kw max. visual. Antenna: 2300-ft above av. terrain, 417-ft. above ground, 3025-ft. above sea level.

Latitude 37° 29' 57"
Longitude 121° 52' 16"

Transmitter: Mount Allison, 7.5-mi. SE of Fremont.

Digital Facilities: Channel No. 51 (692-698 MHz). Power: 476.3-kw max. visual. Antenna: 2300-ft above av. terrain, 420-ft. above ground.

Latitude 37° 29' 57"
Longitude 121° 52' 16"

FCC Digital File Number: BPCDT-19991021AAE. Granted: October 25, 2000.

Note: Latitude and longitude coordinates shown are based on the North American Datum of 1927 (NAD 27) as currently required by the Mass Media Bureau of the FCC.

Multichannel TV Sound: Stereo only.

News Services: UPI, Bay City News.

Ownership: Univision Communications Inc. (Group Owner).

Began Operation: August 13, 1975. Began operation on Ch. 60. Switched to Ch. 14 on March 5, 1979. Sale to Univision Holdings (Hallmark Cards) by Bahia de San Francisco Television Co. approved by FCC June 12, 1987. Sale to present owner approved by FCC September 23, 1992 (Television Digest, Vol. 32:40).

Represented (sales): Univision.

Represented (legal): Shaw Pittman.

Represented (engineering): Denny & Associates PC.

Personnel:

Marcela Medina, Vice President & General Manager.

Melanie Wellbeloved, Research Director.

Francisco Jaramillo, Creative Services Manager.

Maria Rodriguez, Traffic Manager.

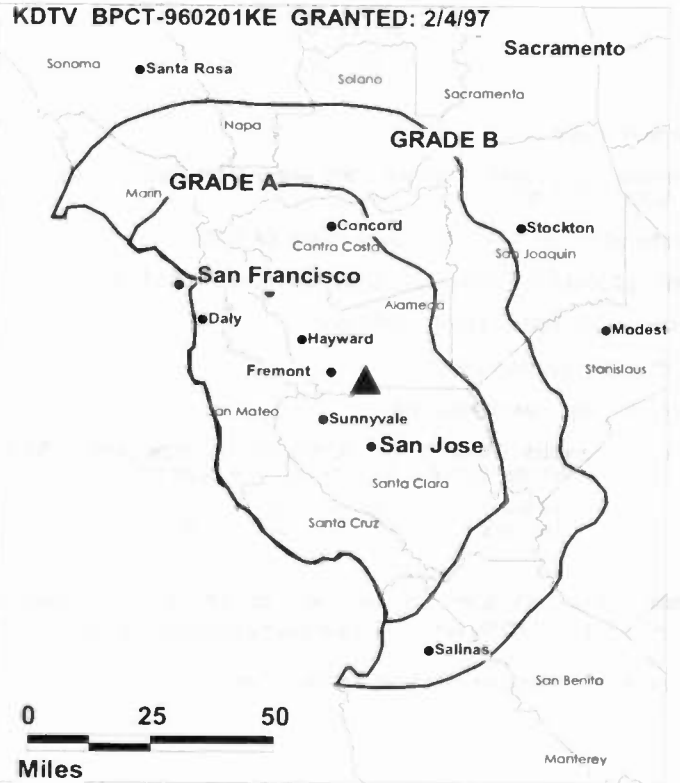
Perla Rodriguez, Community & Public Affairs Manager.

Ernie Rizzuti, General Sales Manager.

Sandi Stretch, Local Sales Manager.

Chris Newgard, National Sales Manager.

Sandra Thomas, News Director.



© 2005 Warren Communications News

Mike Roberts, Chief Engineer.

Rates: On request.

City of License: San Francisco. **Station DMA:** San Francisco-Oakland-San Jose, CA.

Rank: 6.

Circulation © 2004 Nielsen. Coverage based on Nielsen study.

Grand Total	Cable TV Households	Non-cable TV Households	Total TV Households
Estimated Station Totals *	677,740	350,710	1,028,450
Average Weekly Circulation (2004)	36,354	26,620	62,974
Average Daily Circulation (2004)			39,182
Station DMA Total	Cable TV Households	Non-cable TV Households	Total TV Households
Estimated Station Totals *	671,360	350,710	1,022,070
Average Weekly Circulation (2004)	35,837	26,620	62,457
Average Daily Circulation (2004)			39,156
Other DMA Total	Cable TV Households	Non-cable TV Households	Total TV Households
Estimated Station Totals *	6,380	0	6,380
Average Weekly Circulation (2004)	517	0	517
Average Daily Circulation (2004)			26

*Estimated station totals are sums of the Nielsen TV and Cable TV household estimates for each county in which the station registers viewing of more than 5% as per the Nielsen Survey Methods.

KDTV-DT

Ch. 51

Network Service: UNV.

Licensee: KDTV License Partnership, 1999 Avenue of the Stars, Suite 3050, Los Angeles, CA 90067.

Studio: 50 Fremont St., 41st Floor, San Francisco, CA 94105.

Mailing Address: 50 Fremont St., 41st Floor, San Francisco, CA 94105.

Phone: 415-538-8000. **Fax:** 415-538-8053.

E-mail: sales@correo.univision.com

Web Site: <http://www.univision.com>

Technical Facilities: Channel No. 51 (692-698 MHz). Authorized power: 476.3-kw max. visual. Antenna: 2300-ft above av. terrain, 420-ft. above ground.

Latitude	37°	29'	57"
Longitude	121°	52'	16"

Note: Latitude and longitude coordinates shown are based on the North American Datum of 1927 (NAD 27) as currently required by the Mass Media Bureau of the FCC.

Ownership: Univision Communications Inc. (Group Owner).

Began Operation: June 1, 2002. Standard Definition.

Represented (sales):

Represented (legal): Shaw Pittman.

Personnel:

Marcela Medina, Vice President & General Manager.

Melanie Wellbeloved, Research Director.

Francisco Jaramillo, Creative Services Manager.

Maria Rodriguez, Traffic Manager.

Perla Rodriguez, Community & Public Affairs Manager.

Ernie Rizzuti, General Sales Manager.

Sandi Stretch, Local Sales Manager.

Chris Newgard, National Sales Manager.

Sandra Thomas, News Director.

Mike Roberts, Chief Engineer.

City of License: San Francisco. **Station DMA:** San Francisco-Oakland-San Jose, CA.

Rank: 6.

Nielsen Data: Not available.

California — San Francisco

KGO-DT Ch. 24

Network Service: ABC.

Licensee: KGO Television Inc., 900 Front St., San Francisco, CA 94111.

Studio: 900 Front St., San Francisco, CA 94111.

Mailing Address: 900 Front St., San Francisco, CA 94111.

Phone: 415-954-7777. **Fax:** 415-956-6402.

E-mail: abc7listens@kgo-tv.com

Web Site: <http://www.abc7news.com>

Technical Facilities: Channel No. 24 (530-536 MHz). Authorized power: 561-kw max. visual. Antenna: 1535-ft above av. terrain, 702-ft. above ground, 1434-ft. above sea level.

Latitude	37°	45'	19"
Longitude	122°	27'	06"

Transmitter: Sutro Tower, One La Avanzada Ave.

Note: Latitude and longitude coordinates shown are based on the North American Datum of 1927 (NAD 27) as currently required by the Mass Media Bureau of the FCC.

Ownership: Disney Enterprises Inc. (Group Owner).

Began Operation: November 1, 1998.

Personnel:

Valari Staab, President & General Manager.

Stephanie A. Nuzzo, Morning News Producer.

Ellen Conlan, Research Director.

Therese Gamba, Research Director.

Pat Chang, Traffic Manager.

Daniel L. Mathers, Engineering Management Supervisor.

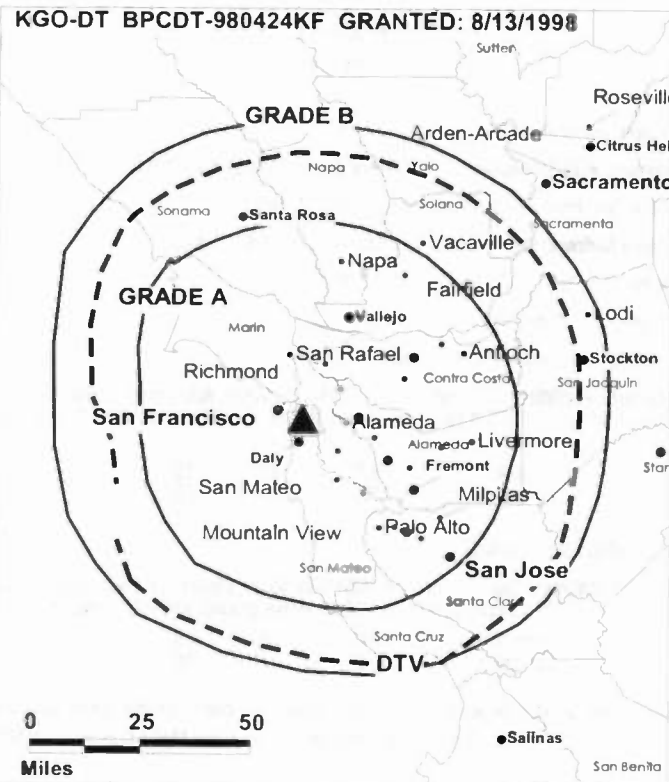
David Fortin, Engineering Management Supervisor.

Todd Farber, Vice President and Sales Manager.

Bill Bacigalupi, Vice President & General Sales Manager.

Michael Dempsey, Local Sales Manager.

Bob Bushyhead, National Sales Manager.



© 2005 Warren Communications News

Kewin Keeshan, News Director.

Janice D. Reyes, Engineering Director.

Anthony Savicke, Controller.

Rates: On request.

City of License: San Francisco. **Station DMA:** San Francisco-Oakland-San Jose, CA.

Rank: 6.

Nielsen Data: Not available.

KGO-TV
Ch. 7

Network Service: ABC.

Licensee: KGO Television Inc., 900 Front St., San Francisco, CA 94111-1450.

Studio: 900 Front St., San Francisco, CA 94111-1450.

Mailing Address: 900 Front St., San Francisco, CA 94111-1450.

Phone: 415-954-7777. **Fax:** 415-956-6402.

E-mail: abc7listens@kgo-tv.com

Web Site: http://www.abc7news.com

Technical Facilities: Channel No. 7 (174-180 MHz). Authorized power: 31.6-kw visual. Antenna: 1670-ft above av. terrain, 977-ft. above ground, 1811-ft. above sea level.

Latitude 37° 45' 19"
Longitude 122° 27' 06"

Transmitter: Mount Sutro.

Digital Facilities: Channel No. 24 (530-536 MHz). Power: 561-kw max. visual. Antenna: 1535-ft above av. terrain, 702-ft. above ground, 1434-ft. above sea level.

Latitude 37° 45' 19"
Longitude 122° 27' 06"

Note: Latitude and longitude coordinates shown are based on the North American Datum of 1927 (NAD 27) as currently required by the Mass Media Bureau of the FCC.

Satellite Earth Station: Transmitter Harris; Andrew, 9.3-meter; Avantek receivers.

AM Affiliate: KGO, 50-kw, 810 kHz.

News Services: Nexus, Bay City News, AP.

Ownership: Disney Enterprises Inc. (Group Owner).

Began Operation: May 5, 1949.

Represented (sales): ABC Television Spot Sales Inc.

Represented (engineering): Smith & Fisher.

Personnel:

Valari Staab, President & General Manager.

Stephanie A. Nuzzo, Morning News Producer.

Ellen Conlan, Research Director.

Theresa Gamba, Creative Services Director.

Pat Chang, Traffic Manager.

Daniel L. Mathers, Engineering Management Supervisor.

David Fortin, Engineering Management Supervisor.

Todd Farber, VP and Sales Manager.

Bill Bacigalupi, Vice President & General Sales Manager.

Michael Dempsey, Local Sales Manager.

Bob Bushyhead, National Sales Manager.

Kevin Keeshan, News Director.

Janice D. Reyes, Engineering Director.



© 2005 Warren Communications News

Anthony Savicke, Controller.

Rates: On request.

City of License: San Francisco. **Station DMA:** San Francisco-Oakland-San Jose, CA.

Rank: 6.

Circulation © 2004 Nielsen. Coverage based on Nielsen study.

GrandTotal	Cable TV Households	Non-cable TV Households	Total TV Households
Estimated Station Totals *	2,161,690	631,740	2,793,430
Average Weekly Circulation (2004)	1,253,866	348,546	1,602,412
Average Daily Circulation (2004)			725,858
Station OMA Total	Cable TV Households	Non-cable TV Households	Total TV Households
Estimated Station Totals *	1,874,450	566,470	2,440,920
Average Weekly Circulation (2004)	1,192,901	343,869	1,536,770
Average Daily Circulation (2004)			704,364
Other OMA Total	Cable TV Households	Non-cable TV Households	Total TV Households
Estimated Station Totals *	287,240	65,270	352,510
Average Weekly Circulation (2004)	60,965	4,677	65,642
Average Daily Circulation (2004)			21,494

*Estimated station totals are sums of the Nielsen TV and Cable TV household estimates for each county in which the station registers viewing of more than 5% as per the Nielsen Survey Methods.

California — San Francisco

KPIX-DT Ch. 29

Network Service: CBS.

Licensee: CBS Broadcasting Inc., 2000 K St. NW, Suite 725, Washington, DC 20006.

Studio: 855 Battery St., San Francisco, CA 94111-1575.

Mailing Address: 855 Battery St., San Francisco, CA 94111-1575.

Phone: 415-362-5550. Fax: 415-765-8844.

E-mail: help@kpix.com

Web Site: <http://www.kpix.com>

Technical Facilities: Channel No. 29 (560-566 MHz). Authorized power: 1000-kw max. visual. Antenna: 1316-ft above av. terrain, 640-ft. above ground, 1473-ft. above sea level.

Latitude	37°	45'	20"
Longitude	122°	27'	05"

Transmitter: One La Avanzada, Mount Sutro.

Note: Latitude and longitude coordinates shown are based on the North American Datum of 1927 (NAD 27) as currently required by the Mass Media Bureau of the FCC.

Ownership: Viacom Inc. (Group Owner).

Began Operation: November 1, 1998.

Represented (legal): CBS-Los Angeles.

Personnel:

Ron Longinotti, Vice President & General Manager.

Steve Poitras, Promotion Director.

Yvonne C. De Sena, Account Executive, New Business Development.

Angie Sheets, Executive Producer, Mornings.

Akilah Monifa, Communications Director.

Rosemary Roach, Public Affairs Director.

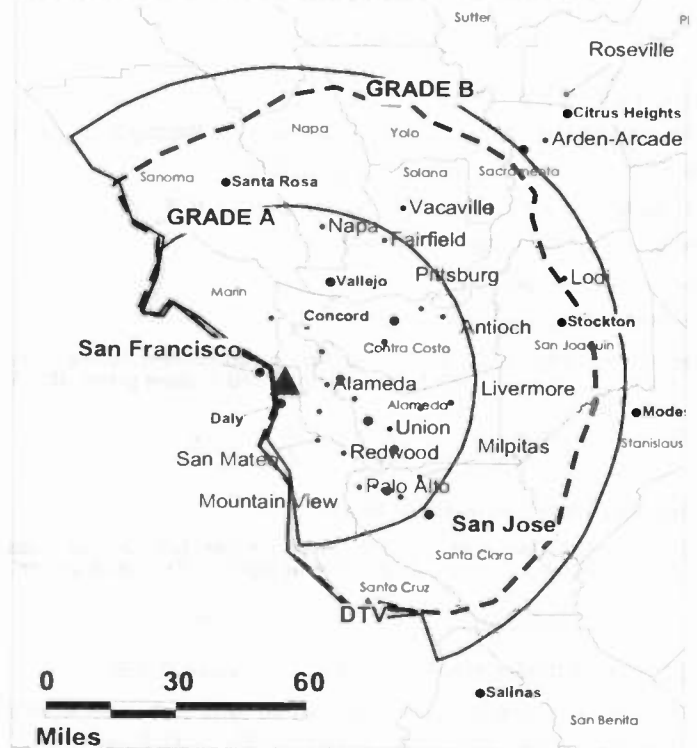
Terry Woods, Account Executive.

John Satterfield, Vice President & Station Manager.

Mark Baggs, Studio Operations Supervisor.

Robin Magyar, Senior Vice President, Sales.

KPIX-DT BPCDT-980106KE GRANTED: 1/27/1998



© 2005 Warren Communications News

Steve King, National Sales Manager.

Dan Rosenheim, News Director.

Michael Englehaupt, Engineering Director.

Rates: On request.

City of License: San Francisco. Station DMA: San Francisco-Oakland-San Jose, CA.

Rank: 6.

Nielsen Data: Not available.

KPIX-TV
Ch. 5

Network Service: CBS.

Licensee: CBS Broadcasting Inc., 2000 K St. NW, Suite 725, Washington, DC 20006.

Studio: 855 Battery St., San Francisco, CA 94111-1575.

Mailing Address: 855 Battery St., San Francisco, CA 94111-1575.

Phone: 415-362-5550. **Fax:** 415-765-8844.

E-mail: help@kpix.com

Web Site: http://www.kpix.com

Technical Facilities: Channel No. 5 (76-82 MHz). Authorized power: 100-kw visual, 20-kw aural. Antenna: 1660-ft above av. terrain, 980-ft. above ground, 1811-ft. above sea level.

Latitude 37° 45' 20"
Longitude 122° 27' 05"

Transmitter: Mount Sutro Television Center.

Digital Facilities: Channel No. 29 (560-566 MHz). Power: 1000-kw max. visual. Antenna: 1316-ft above av. terrain, 640-ft. above ground, 1473-ft. above sea level.

Latitude 37° 45' 20"
Longitude 122° 27' 05"

FCC Digital File Number: BPCDT-980106KE. Granted: January 27, 1998.

Note: Latitude and longitude coordinates shown are based on the North American Datum of 1927 (NAD 27) as currently required by the Mass Media Bureau of the FCC.

Multichannel TV Sound: Stereo only.

Satellite Earth Stations: Transmitter Harris; Scientific-Atlanta, 4.6-meter; Scientific-Atlanta, 7-meter; Scientific-Atlanta, 11-meter; Scientific-Atlanta receivers.

News Services: UPI, CBS Newspath, Bay City News, AP.

Ownership: Viacom Inc. (Group Owner).

Began Operation: December 22, 1948. Sale to present owner by CBS Inc. approved by FCC May 3, 2000. CBS Inc. & Group W/ Westinghouse Broadcasting merged in 1995. Sale to Group W by Associated Broadcasters Inc. approved by FCC July 2, 1954 (Television Digest, Vol. 9:45, 10:11, 15, 19, 27).

Represented (sales): CBS Television Stations National Sales.

Represented (legal): Leventhal, Senter & Lerman PLLC.

Personnel:

Ron Longinotti

Steve Poitras, Promotion Director.

Yvonne C. De Sena, Account Executive, New Business Development.

Angie Sheets, Executive Producer, Mornings.

Florence Higa, Traffic Manager.

Akilah Monifa, Communications Director.

Rosemary Roach, Public Affairs Director.

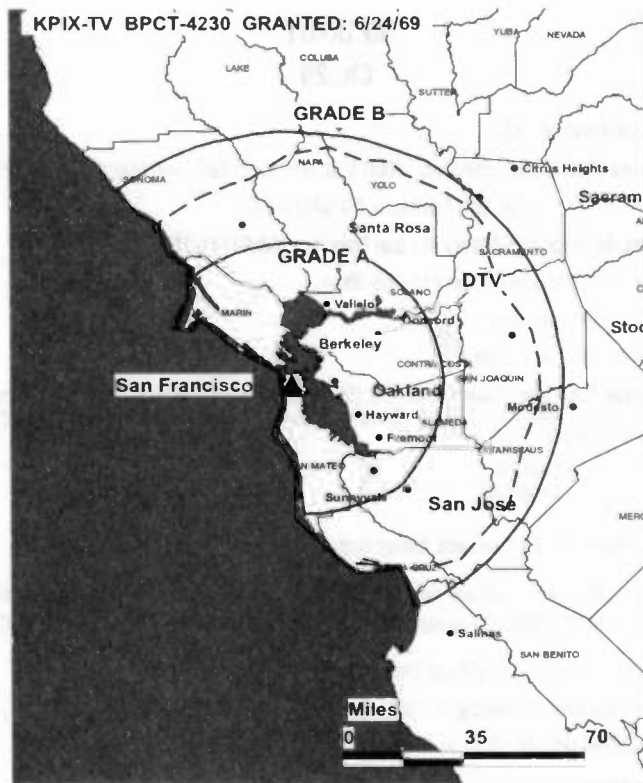
Terry Woods, Account Executive.

John Satterfield, Vice President & Station Manager.

Mark Baggs, Studio Operations Supervisor.

Robin Magyar, Senior Vice President, Sales.

Steve King, National Sales Manager.



© 2005 Warren Communications News

Dan Rosenheim, News Director.

Michael Englehaupt, Engineering Director.

Tom Spitz, Programming Director.

Rates: On request.

City of License: San Francisco. **Station DMA:** San Francisco-Oakland-San Jose, CA.

Rank: 6.

Circulation © 2004 Nielsen. Coverage based on Nielsen study.

GrandTotal	Cable TV Households	Non-cable TV Households	Total TV Households
Estimated Station Totals *	2,025,830	617,300	2,643,130
Average Weekly Circulation (2004)	1,248,685	312,033	1,560,718
Average Daily Circulation (2004)			680,670
Station OMA Total	Cable TV Households	Non-cable TV Households	Total TV Households
Estimated Station Totals *	1,874,450	566,470	2,440,920
Average Weekly Circulation (2004)	1,211,244	308,123	1,519,367
Average Daily Circulation (2004)			666,640
Other OMA Total	Cable TV Households	Non-cable TV Households	Total TV Households
Estimated Station Totals *	151,380	50,830	202,210
Average Weekly Circulation (2004)	37,441	3,910	41,351
Average Daily Circulation (2004)			14,030

*Estimated station totals are sums of the Nielsen TV and Cable TV household estimates for each county in which the station registers viewing of more than 5% as per the Nielsen Survey Methods.

KRON-DT
Ch. 57

Network Service: IND.

Licensee: Young Broadcasting of San Francisco Inc., 599 Lexington Ave., 47th Floor, New York, NY 10022.

Studio: 1001 Van Ness Ave., San Francisco, CA 94109.

Mailing Address: Box 3414, San Francisco, CA 94119.

Phone: 415-441-4444. **Fax:** 415-561-8606.

E-mail: genadmin@kron4.com

Web Site: http://www.kron4.com

Technical Facilities: Channel No. 57 (728-734 MHz). Authorized power: 1000-kw max. visual. Antenna: 1463-ft above av. terrain, 732-ft. above ground, 1565-ft. above sea level.

Latitude	37°	45'	19"
Longitude	122°	27'	06"

Transmitter: Sutro Tower, One La Avanzada Ave.

Note: Latitude and longitude coordinates shown are based on the North American Datum of 1927 (NAD 27) as currently required by the Mass Media Bureau of the FCC.

Ownership: Young Broadcasting Inc. (Group Owner).

Began Operation: April 26, 1999.

Represented (legal): Wiley, Rein & Fielding.

Represented (engineering): Hammett & Edison Inc.

Personnel:

Elizabeth Shapiro, Communications Director.

Jeffrey Weinstock, Creative Services Director.

Jeffrey Weinstock, Creative Services Director.

Mary Kennedy, Traffic Manager.

Mary Kennedy, Traffic Manager.

Craig Marrs, Vice President & Station Manager.

Karen Orofino, General Sales Manager.

Karen Orofino, General Sales Manager.

Sarah Squires, Local Sales Manager.

Sarah Squires, Local Sales Manager.

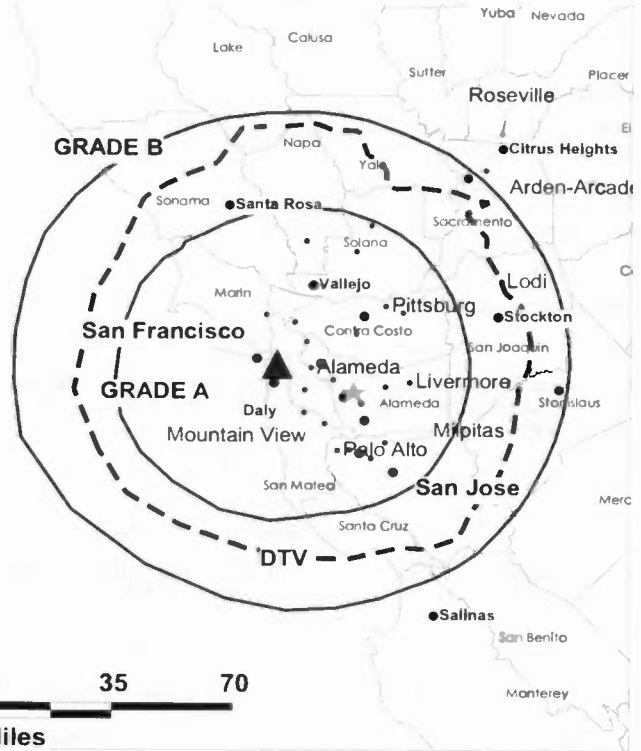
Lori Grevino, Local Sales Manager.

Lori Grevino, Local Sales Manager.

Ben Holland, National Sales Manager.

Ben Holland, National Sales Manager.

KRON-DT BPCDT-980323KE GRANTED 8/13/1998



© 2005 Warren Communications News

Michael Kennedy, National Sales Manager.

Michael Kennedy, National Sales Manager.

Stacy Owen, News Director.

Stacy Owen, News Director.

Craig Porter, Chief Engineer.

Craig Porter, Chief Engineer.

Debra Chambers, Business Manager.

Debra Chambers, Business Manager.

Pat Patton, Program Director.

Pat Patton, Program Director.

Rates: On request.

City of License: San Francisco. **Station DMA:** San Francisco-Oakland-San Jose, CA.

Rank: 6.

Nielsen Data: Not available.

KRON-TV

Ch. 4

Network Service: IND.

Licensee: Young Broadcasting of San Francisco Inc., 599 Lexington Ave., 47th Floor, New York, NY 10022.

Studio: 1001 Van Ness Ave., San Francisco, CA 94109.

Mailing Address: Box 3414, San Francisco, CA 94119.

Phone: 415-441-4444. **Fax:** 415-561-8142.

E-mail: genadmin@kron4.com

Web Site: http://www.kron4.com

Technical Facilities: Channel No. 4 (66-72 MHz). Authorized power: 100-kw visual, 15.1-kw aural. Antenna: 1660-ft above av. terrain, 932-ft. above ground, 1766-ft. above sea level.

Latitude 37° 45' 19"
Longitude 122° 27' 06"

Transmitter: Clarendon Heights between Mount Sutro & Twin Peaks.

Digital Facilities: Channel No. 57 (728-734 MHz). Power: 1000-kw max. visual. Antenna: 1463-ft above av. terrain, 732-ft. above ground, 1565-ft. above sea level.

Latitude 37° 45' 19"
Longitude 122° 27' 06"

FCC Digital File Number: BPCDT-980323KE. Granted: August 13, 1998.

Note: Latitude and longitude coordinates shown are based on the North American Datum of 1927 (NAD 27) as currently required by the Mass Media Bureau of the FCC.

Multichannel TV Sound: Stereo and separate audio program.

Satellite Earth Stations: Transmitter Larcen; Vertex, 4.3-meter Ku-band; Andrew, 4.7-meter KC-band; Harris, 5-meter Ku-band; Superior, 6-meter C-band; Satcom Technologies, 6-meter C-band; Scientific-Atlanta, Microdyne, Harris, Agile Omni receivers.

News Services: Nexus, National Weather Service, NBC News Channel, CNN Newsource, Bay City News, AP.

Ownership: Young Broadcasting Inc. (Group Owner).

Began Operation: November 15, 1949.

Represented (sales): Adam Young Inc.

Represented (legal): Wiley, Rein & Fielding.

Represented (engineering): Hammett & Edison Inc.

Personnel:

Elizabeth Shapiro, Communications Director.

Jeffery Weinstock, Creative Services Director.

Mary Kennedy, Traffic Manager.

Craig Marrs, Vice President & Station Manager.

Karen Orofino, General Sales Manager.

Sarah Squires, Local Sales Manager.

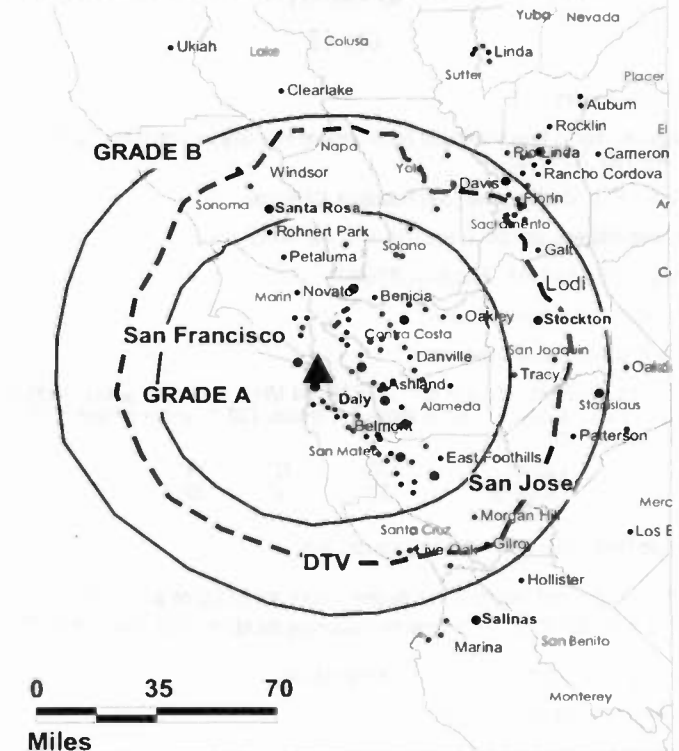
Lori Grevino, Local Sales Manager.

Ben Holland, National Sales Manager.

Michael Kennedy, National Sales Manager.

Stacy Owen, News Director.

KRON-TV BPCT-990222KG GRANTED: 11/23/1999



© 2005 Warren Communications News

Craig Porter, Chief Engineer.

Debra Chambers, Business Manager.

Pat Patton, Program Director.

Highest 30 Sec. Rate: \$14,000.

City of License: San Francisco. **Station DMA:** San Francisco-Oakland-San Jose, CA.

Rank: 6.

Circulation © 2004 Nielsen. Coverage based on Nielsen study.

Grand Total	Cable TV Households	Non-cable TV Households	Total TV Households
Estimated Station Totals *	2,115,950	594,810	2,710,760
Average Weekly Circulation (2004)	862,352	214,850	1,077,202
Average Daily Circulation (2004)			432,824
Station DMA Total	Cable TV Households	Non-cable TV Households	Total TV Households
Estimated Station Totals *	1,874,450	566,470	2,440,920
Average Weekly Circulation (2004)	814,921	212,135	1,027,056
Average Daily Circulation (2004)			422,408
Other DMA Total	Cable TV Households	Non-cable TV Households	Total TV Households
Estimated Station Totals *	241,500	28,340	269,840
Average Weekly Circulation (2004)	47,431	2,715	50,146
Average Daily Circulation (2004)			10,416

*Estimated station totals are sums of the Nielsen TV and Cable TV household estimates for each county in which the station registers viewing of more than 5% as per the Nielsen Survey Methods.

California — San Francisco

**KTSF
Ch. 26**

Network Service: IND.

Licensee: Lincoln Broadcasting Co., 100 Valley Dr., Brisbane, CA 94005.

Studio: 100 Valley Dr., Brisbane, CA 94005.

Mailing Address: 100 Valley Dr., Brisbane, CA 94005.

Phone: 415-468-2626. **Fax:** 415-467-7559.

E-mail: engineering@ktsf.com

Web Site: http://www.ktsf.com/

Technical Facilities: Channel No. 26 (542-548 MHz). Authorized power: 2500-kw max. & 1910-kw horizontal visual, 250-kw & 191-kw horizontal aural. Antenna: 1481-ft above av. terrain, 259-ft. above ground, 1539-ft. above sea level.

Latitude 37° 41' 12"
Longitude 122° 26' 03"

Transmitter: 250 Radio Rd., Brisbane.

Digital Facilities: Channel No. 27 (548-554 MHz). Power: 2-kw max. visual. Antenna: 1381-ft above av. terrain, 230-ft. above ground.

Latitude 37° 41' 12"
Longitude 122° 26' 003"

FCC Digital File Number: B MPCDT-20000428AAT. Granted: August 11, 2004.

Note: Latitude and longitude coordinates shown are based on the North American Datum of 1927 (NAD 27) as currently required by the Mass Media Bureau of the FCC.

Satellite Earth Stations: Transmitter Comark; Cablewave Systems, 2-meter Ku-band; Scientific-Atlanta, 7-meter C-band; Scientific-Atlanta, M/A-Com, Drake receivers.

News Services: CNN Newsource, Bay City News, AP.

Ownership: Lincoln Broadcasting Co. (Group Owner).

Began Operation: September 4, 1976.

Personnel:

Michael Sherman, General Manager.

Lisa Yokota, Promotion Manager.

David Baker, Production Manager.

Rene Taniguchi, Traffic Manager.

Jack Soo Hoo, Sales Manager.

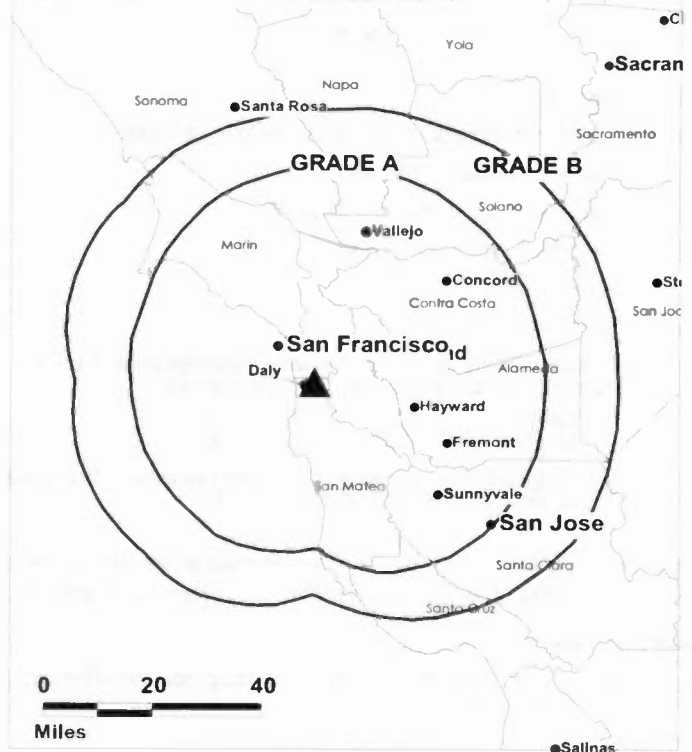
Lincoln L. Howell, President.

Rose Shirinian, News & Public Affairs Director.

Michael P. Fusaro, Chief Engineer.

Karen Huynh, Business Manager.

KTSF BMPCT-7538 GRANTED: 9/8/1975



© 2005 Warren Communications News

Victor Marino, Program Director.

Rates: On request.

City of License: San Francisco. **Station DMA:** San Francisco-Oakland-San Jose, CA.

Rank: 6.

Circulation © 2004 Nielsen. Coverage based on Nielsen study.

Grand Total	Cable TV Households	Non-cable TV Households	Total TV Households
Estimated Station Totals *	1,274,520	392,370	1,666,890
Average Weekly Circulation (2004)	95,138	37,164	132,302
Average Daily Circulation (2004)			59,354
Station DMA Total	Cable TV Households	Non-cable TV Households	Total TV Households
Estimated Station Totals *	1,274,520	392,370	1,666,890
Average Weekly Circulation (2004)	95,138	37,164	132,302
Average Daily Circulation (2004)			59,354

*Estimated station totals are sums of the Nielsen TV and Cable TV household estimates for each county in which the station registers viewing of more than 5% as per the Nielsen Survey Methods.

KTSF-DT

Ch. 27

Network Service: IND.

Grantee: Lincoln Broadcasting Co., 100 Valley Dr., Brisbane, CA 94005.

Studio: 100 Valley Dr., Brisbane, CA 94005.

Mailing Address: 100 Valley Dr., Brisbane, CA 94005.

Phone: 415-468-2626. **Fax:** 415-467-7559.

E-mail: genmgr@ktsf.com

Web Site: <http://www.ktsf.com/>

Technical Facilities: Channel No. 27 (548-554 MHz). Authorized power: 2-kw max. visual. Antenna: 1381-ft above av. terrain, 230-ft. above ground.

Latitude	37°	41'	12"
Longitude	122°	26'	003"

Holds CP for change to 500-kw max. visual, 1323-ft above av. terrain, 173-ft. above ground, 1453-ft. above sea level; BMPCDT-20040727AEK.

Note: Latitude and longitude coordinates shown are based on the North American Datum of 1927 (NAD 27) as currently required by the Mass Media Bureau of the FCC.

Ownership: Lincoln Broadcasting Co. (Group Owner).

Began Operation: May 1, 2002. Standard Definition. Operating under Special Temporary Authority at 220-kw max. visual.

Personnel:

Michael Sherman, General Manager.

Lisa Yokota, Promotion Manager.

David Baker, Production Manager.

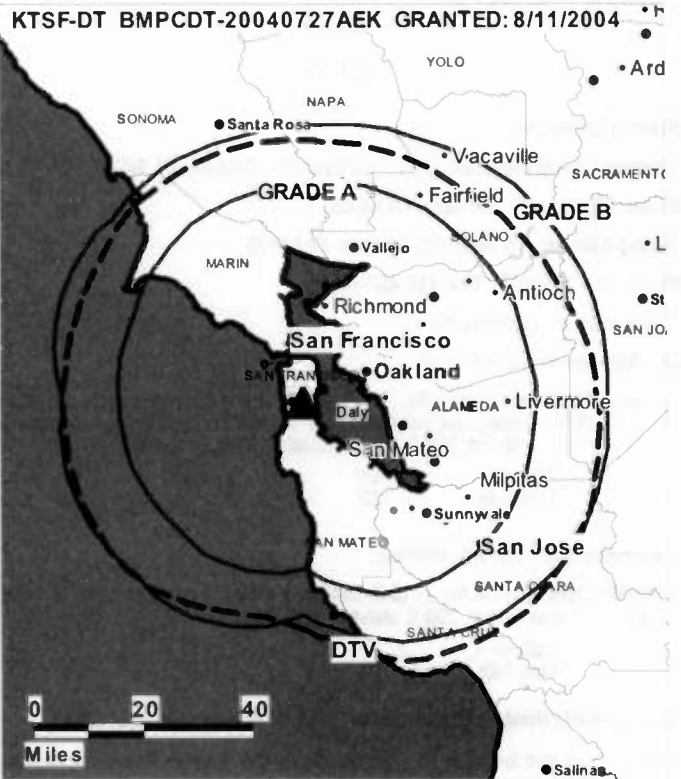
Rene Taniguchi, Traffic Manager.

Jack Soo Hoo, Sales Manager.

Lincoln L. Howell, President.

Rose Shrinlan, News & Public Affairs Director.

Michael P. Fusaro, Chief Engineer.



© 2005 Warren Communications News

Karne Huynh, Business Manager.

Victor Marino, Program Director.

City of License: San Francisco. **Station DMA:** San Francisco-Oakland-San Jose, CA.

Rank: 6.

Nielsen Data: Not available.

KICU-DT
Ch. 52

Network Service: IND.

Licensee: KTVU Partnership, 2102 Commerce Dr., San Jose, CA 95131.

Studio: 2102 Commerce Dr., San Jose, CA 95131-1804.

Mailing Address: 2102 Commerce Dr., San Jose, CA 95131-1804.

Phone: 408-953-3636. **Fax:** 408-953-3630.

E-mail: manager@kicu.com

Web Site: http://www.kicu.com

Technical Facilities: Channel No. 52 (698-704 MHz). Authorized power: 1000-kw max. visual. Antenna: 2192-ft above av. terrain, 512-ft. above ground, 2953-ft. above sea level.

Latitude	37°	29'	16.8"
Longitude	121°	51'	58.9"

Transmitter: Monument Peak.

Note: Latitude and longitude coordinates shown are based on the North American Datum of 1927 (NAD 27) as currently required by the Mass Media Bureau of the FCC.

Ownership: Cox Enterprises Inc. (Group Owner).

Began Operation: July 1, 1999.

Represented (sales): Millennium Sales & Marketing.

Represented (legal): Leventhal, Senter & Lerman PLLC.

Represented (engineering): Smith & Fisher.

Personnel:

Tom Raponi, Executive Vice President & General Manager.

Jeff Hollub, Creative Services Director.

Laura Leonard, Traffic Manager.

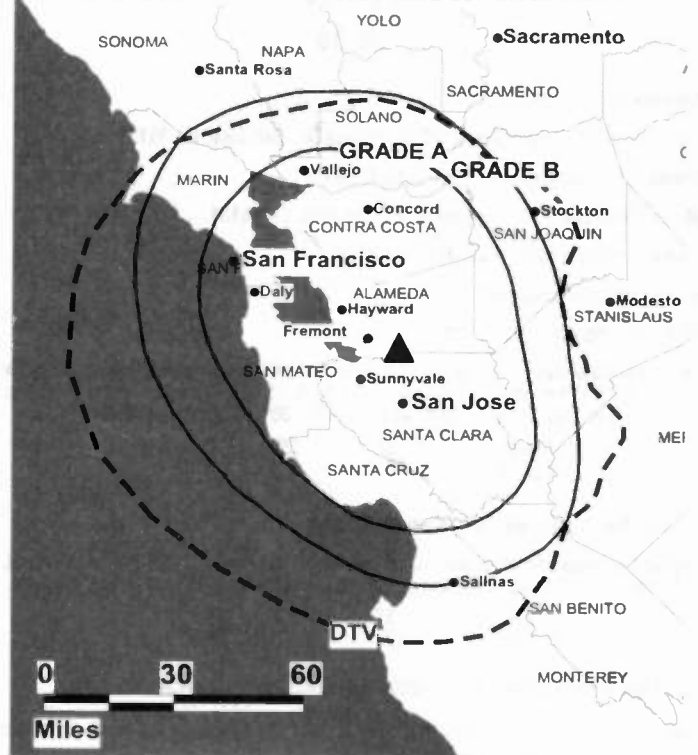
Roy Avila, Community Affairs Director.

Robert Martinez, New Business Director.

Larry Pepin, Station Operations & Programming Director.

Sharon Fantl, General Sales Manager.

KICU-DT BPCDT-20000501ACY GRANTED: 2/5/2001



© 2005 Warren Communications News

Frank Foge, Engineering Manager.

Adino Pasto, Controller.

Rates: On request.

City of License: San Jose. **Station DMA:** San Francisco-Oakland-San Jose, CA.

Rank: 6.

Nielsen Data: Not available.

KICU-TV
Ch. 36

Network Service: IND.

Licensee: KTVU Partnership, 2102 Commerce Dr., San Jose, CA 35131.

Studio: 2102 Commerce Dr., San Jose, CA 95131.

Mailing Address: 2102 Commerce Dr., San Jose, CA 95131.

Phone: 408-953-3636. **Fax:** 408-953-3630.

E-mail: manager@kicu.com

Web Site: http://www.kicu.com

Technical Facilities: Channel No. 36 (602-608 MHz). Authorized power: 4098-kw max. & 1905-kw horizontal visual, 410-kw & 191-kw horizontal aural. Antenna: 2251-ft above av. terrain, 570-ft. above ground, 3012-ft. above sea level.

Latitude 37° 29' 17"
Longitude 121° 51' 59"

Transmitter: Monument Peak, Alameda County.

Digital Facilities: Channel No. 52 (698-704 MHz). Power: 1000-kw max. visual. Antenna: 2192-ft above av. terrain, 512-ft. above ground, 2953-ft. above sea level.

Latitude 37° 29' 16.8"
Longitude 121° 51' 58.9"

FCC Digital File Number: BPCDT-20000501ACY. Granted: February 05, 2001.

Note: Latitude and longitude coordinates shown are based on the North American Datum of 1927 (NAD 27) as currently required by the Mass Media Bureau of the FCC.

Multichannel TV Sound: Stereo and separate audio program.

Satellite Earth Station: Andrew, 5-meter KC-band; Scientific-Atlanta, M/A-Corn, Avantek, Andrew receivers.

News Services: CNN Newsource, AP.

Ownership: Cox Enterprises Inc. (Group Owner).

Began Operation: October 1, 1967. Sale to Ralph C. Wilson Industries by Vincent B. Welch, et al., approved by FCC November 27, 1979 (Television Digest, Vol. 19:39). Sale to KICU Inc. by Ralph C. Wilson Jr. approved by FCC March 15, 1990. Sale to present owner by KICU Inc. approved by FCC February 18, 2000.

Represented (sales): Millennium Sales & Marketing.

Represented (legal): Dow, Lohnes & Albertson PLLC.

Represented (engineering): Smith & Fisher.

Personnel:

Tom Raponi, Executive Vice President & General Manager.

Jeff Hollub, Creative Services Director.

Laura Leonard, Traffic Manager.

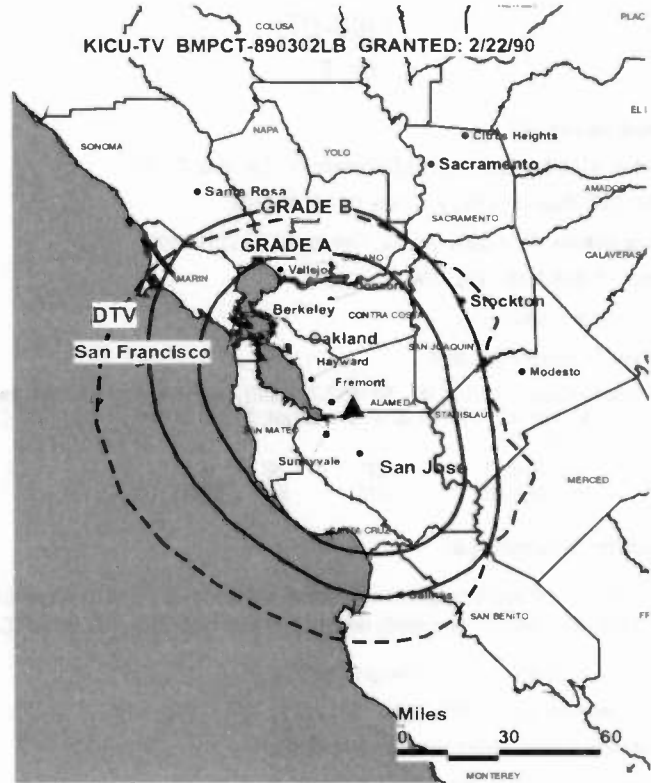
Robert Martinez, New Business Director.

Roy Avila, Community Affairs Director.

Larry Pepin, Station Operations & Programming Director.

sharon Fantl, General Sales Manager.

Frank Foge, Engineering Manager.



© 2005 Warren Communications News

Adina Pasto, Controller.

Rates: On request.

City of License: San Jose. **Station DMA:** San Francisco-Oakland-San Jose, CA.

Rank: 6.

Circulation © 2004 Nielsen. Coverage based on Nielsen study.

GrandTotal	Cable TV Households	Non-cable TV Households	Total TV Households
Estimated Station Totals *	2,201,670	646,880	2,848,550
Average Weekly Circulation (2004)	408,623	85,365	493,988
Average Daily Circulation (2004)			130,220
Station DMA Total	Cable TV Households	Non-cable TV Households	Total TV Households
Estimated Station Totals *	1,857,180	566,470	2,423,650
Average Weekly Circulation (2004)	363,689	79,561	443,250
Average Daily Circulation (2004)			118,932
Other DMA Total	Cable TV Households	Non-cable TV Households	Total TV Households
Estimated Station Totals *	344,490	80,410	424,900
Average Weekly Circulation (2004)	44,934	5,804	50,738
Average Daily Circulation (2004)			11,288

*Estimated station totals are sums of the Nielsen TV and Cable TV household estimates for each county in which the station registers viewing of more than 5% as per the Nielsen Survey Methods.

KKPX
Ch. 65

Network Service: PAX.

Licensee: Paxson San Jose License Inc., 601 Clearwater Park Rd., West Palm Beach, FL 33401.

Studio: 645 Park Ave., San Jose, CA 95110.

Mailing Address: 848 Battery St., Francisco, CA 94111.

Phone: 415-276-1400; 408-878-3572. **Fax:** 415-276-1401.

E-mail: carol.denham@nbc.com

Web Site: http://www.paxtv.com

Technical Facilities: Channel No. 65 (776-782 MHz). Authorized power: 3060-kw max. visual, 306-kw aural. Antenna: 2663-ft above av. terrain, 196-ft. above ground, 3934-ft. above sea level.

Latitude 37° 06' 41"
Longitude 121° 50' 30"

Transmitter: Loma Prieta antenna farm, 15-mi. S of San Jose.

Digital Facilities: Channel No. 41 (632-638 MHz). Power: 1000-kw max. visual. Antenna: 1371-ft above av. terrain, 290-ft. above ground.

Latitude 37° 41' 15"
Longitude 122° 26' 01"

FCC Digital File Number: BPCDT-19991101AEV. Granted: February 01, 2001.

Note: Latitude and longitude coordinates shown are based on the North American Datum of 1927 (NAD 27) as currently required by the Mass Media Bureau of the FCC.

Satellite Earth Stations: Transmitter Townsend; Comtech, 3.8-meter KC-band; Comtech, 5-meter KC-band; Standard Communications receivers.

Ownership: Paxson Communications Corp. (Group Owner).

Began Operation: November 15, 1986. Sale to present owner approved by FCC March 22, 1995 (Television Digest, Vol. 35:1). Sale by Donald B. Thompson approved by FCC March 31, 1987.

Represented (engineering): Hammett & Edlson Inc.

Personnel:

Carol Denham, General Manager.

Mark Faris, Traffic Manager.

Fred Streeter, Chief Engineer.

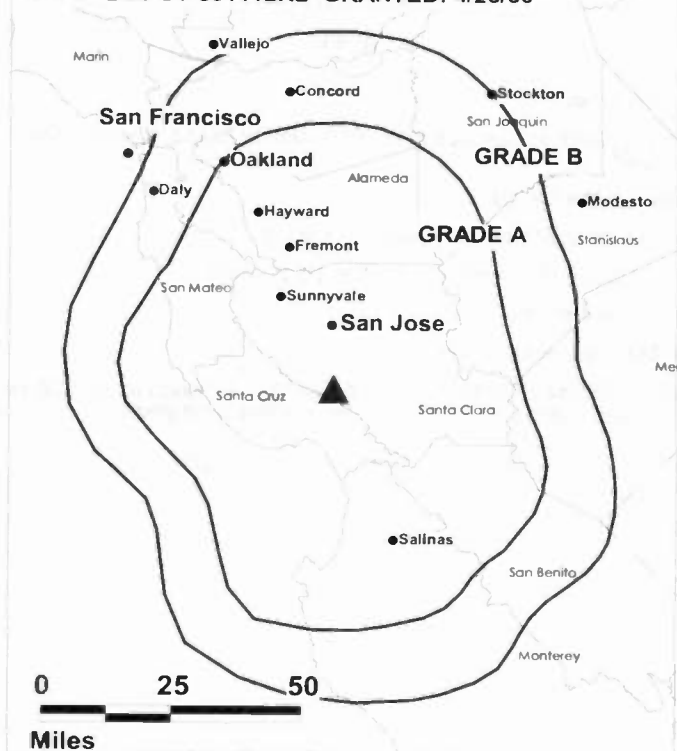
Andrea King, Business Manager.

Rates: On request.

City of License: San Jose. **Station DMA:** San Francisco-Oakland-San Jose, CA.

Rank: 6.

KKPX BMPCT-851112KL GRANTED: 4/28/86



© 2005 Warren Communications News

Circulation © 2004 Nielsen. Coverage based on Nielsen study.

GrandTotal	Cable TV Households	Non-cable TV Households	Total TV Households
Estimated Station Totals *	1,203,920	229,830	1,433,750
Average Weekly Circulation (2004)	78,966	13,294	92,260
Average Daily Circulation (2004)			21,476
Station DMA Total	Cable TV Households	Non-cable TV Households	Total TV Households
Estimated Station Totals *	1,050,280	179,200	1,229,480
Average Weekly Circulation (2004)	65,726	10,214	75,940
Average Daily Circulation (2004)			17,398
Other DMA Total	Cable TV Households	Non-cable TV Households	Total TV Households
Estimated Station Totals *	153,640	50,630	204,270
Average Weekly Circulation (2004)	13,240	3,080	16,320
Average Daily Circulation (2004)			4,078

*Estimated station totals are sums of the Nielsen TV and Cable TV household estimates for each county in which the station registers viewing of more than 5% as per the Nielsen Survey Methods.

KKPX-DT

Ch. 41

Network Service: PAX.

Licensee: Paxson San Jose License Inc., 601 Clearwater Park Rd., West Palm Beach, FL 33401.

Studio: 645 Park Ave., San Jose, CA 95110.

Mailing Address: 645 Park Ave., San Jose, CA 95110.

Phone: 415-276-1400; 408-878-3572. **Fax:** 415-276-1401.

E-mail: carol.denham@nbc.com

Web Site: <http://www.paxtv.com>

Technical Facilities: Channel No. 41 (632-638 MHz). Authorized power: 1000-kw max. visual. Antenna: 1371-ft above av. terrain, 290-ft. above ground.

Latitude	37°	41'	15"
Longitude	122°	26'	01"

Note: Latitude and longitude coordinates shown are based on the North American Datum of 1927 (NAD 27) as currently required by the Mass Media Bureau of the FCC.

Ownership: Paxson Communications Corp. (Group Owner).

Began Operation: October 28, 2002. Standard Definition.

Personnel:

Carol Denham, General Manager.

Mark Faris, Traffic Manager.

Fred Streeter, Chief Engineer.

Andrea King, Business Manager.

City of License: San Jose. **Station DMA:** San Francisco-Oakland-San Jose, CA.

Rank: 6.

Nielsen Data: Not available.

KNTV
Ch. 11

Network Service: NBC.

Licensee: NBC Telemundo License Co., c/o NBC Inc., 1299 Pennsylvania Ave. NW, Washington, DC 20004.

Studio: 645 Park Ave., San Jose, CA 95110.

Mailing Address: 645 Park Ave., San Jose, CA 95110.

Phone: 408-286-1111. **Fax:** 408-295-6502.

E-mail: newstips@nbc11.com

Web Site: http://www.nbc11.com

Technical Facilities: Channel No. 11 (198-204 MHz). Authorized power: 181.5-kw visual. Antenna: 2769-ft above av. terrain, 266-ft. above ground, 4052-ft. above sea level.

Latitude 37° 06' 40"
Longitude 121° 50' 34"

Requests CP for change to 316-kw visual, 1285-ft above av. terrain, 254-ft. above ground, 1505-ft. above sea level; lat. 37° 41' 07", long. 122° 26' 01", BPCT-20031001AKF.

Transmitter: Loma Prieta Mountain, Santa Clara County, 15.5-mi. S of San Jose.

Digital Facilities: Channel No. 12 (204-210 MHz). Power: 8.9-kw visual. Antenna: 2736-ft above av. terrain, 233-ft. above ground, 4019-ft. above sea level.

Latitude 37° 06' 40"
Longitude 121° 50' 34"

FCC Digital File Number: BPCDT-981210LC. Granted: October 20, 1999.

Note: Latitude and longitude coordinates shown are based on the North American Datum of 1927 (NAD 27) as currently required by the Mass Media Bureau of the FCC.

Multichannel TV Sound: Stereo and separate audio program.

Satellite Earth Stations: Andrew, 4.5-meter; Andrew, 7.3-meter; Avantek receivers.

News Services: Bay City News, AP.

Ownership: NBC Universal (Group Owner).

Began Operation: September 12, 1955. Sale to Landmark Communications Inc. by Gill Industries approved by FCC July 28, 1978 (Television Digest, Vol. 18:3). Sale to Granite Broadcasting Corp. from Landmark Communications Inc. approved by FCC November 17, 1989. Sale to present owner from Granite Broadcasting Corp. approved by FCC April 10, 2002 (Vol. 42:18).

Represented (legal): NBC.

Personnel:

Linda Sullivan, President & General Manager.

Jim Monroe, Promotion Director.

Kim Thom, Director of Business Development.

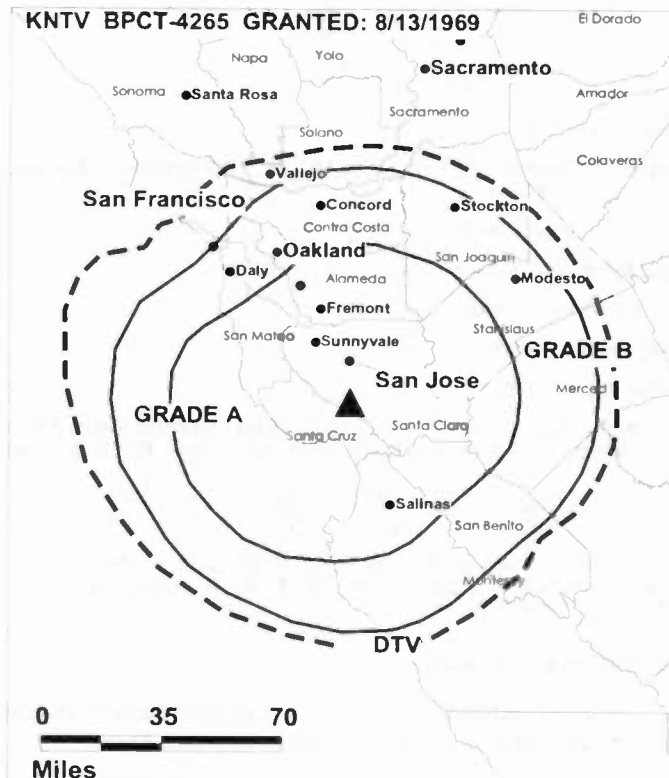
Eileen Baiocchi, Research Director.

Rich Cerussi, Vice President, Sales.

Patrick Notley, Local Sales Manager.

Jim Sanders, Vice President, News.

Richard Swank, Vice President, Engineering.



© 2005 Warren Communications News

Jan Moellering, Program Director.

Highest 30 Sec. Rate: \$3500.

City of License: San Jose. **Station DMA:** San Francisco-Oakland-San Jose, CA.

Rank: 6.

Circulation © 2004 Nielsen. Coverage based on Nielsen Study.

GrandTotal	Cable TV Households	Non-cable TV Households	Total TV Households
Estimated Station Totals *	1,886,910	671,900	2,558,810
Average Weekly Circulation (2004)	1,123,374	247,677	1,371,051
Average Daily Circulation (2004)			556,563
Station DMA Total	Cable TV Households	Non-cable TV Households	Total TV Households
Estimated Station Totals *	1,874,450	566,470	2,440,920
Average Weekly Circulation (2004)	1,119,993	234,842	1,354,835
Average Daily Circulation (2004)			553,449
Other DMA Total	Cable TV Households	Non-cable TV Households	Total TV Households
Estimated Station Totals *	12,460	105,430	117,890
Average Weekly Circulation (2004)	3,381	12,835	16,216
Average Daily Circulation (2004)			3,114

*Estimated station totals are sums of the Nielsen TV and Cable TV household estimates for each county in which the station registers viewing of more than 5% as per the Nielsen Survey Methods.

KNTV-DT

Ch. 12

Network Service: NBC.

Licensee: NBC Telemundo License Co., c/o NBC Inc., 1299 Pennsylvania Ave. NW, Washington, DC 20004.

Studio: 645 Park Ave., San Jose, CA 95110.

Mailing Address: 645 Park Ave., San Jose, CA 95110.

Phone: 408-286-1111. **Fax:** 408-281-1531.

E-mail: newstips@nbc11.com

Web Site: http://www.nbc11.com

Technical Facilities: Channel No. 12 (204-210 MHz). Authorized power: 8.9-kw visual. Antenna: 2736-ft above av. terrain, 233-ft. above ground, 4019-ft. above sea level.

Latitude	37°	06'	40"
Longitude	121°	50'	34"

Requests CP for change to 103.1-kw visual, 1236-ft above av. terrain, 204-ft. above ground, 1456-ft. above sea level; lat. 37° 41' 07", long. 122° 26' 01", BPCDT-20031001AK0.

Transmitter: Loma Prieta Mountain.

Note: Latitude and longitude coordinates shown are based on the North American Datum of 1927 (NAD 27) as currently required by the Mass Media Bureau of the FCC.

Ownership: NBC Universal (Group Owner).

Began Operation: October 20, 1999.

Represented (engineering): Hammett & Edison Inc.

Personnel:

Linda Sullivan, President & General Manager.

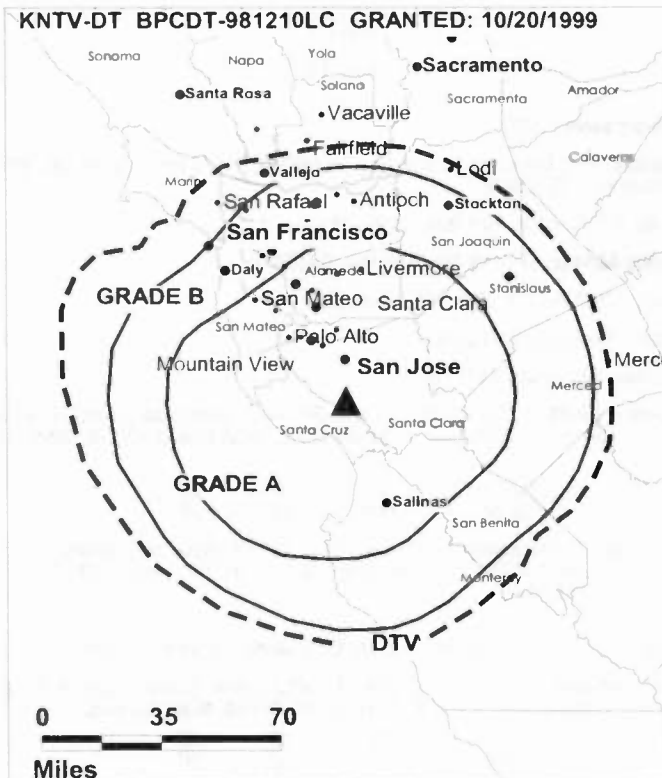
Jim Monroe, Promotion Director.

Kim Thom, Director of Business Development.

Eileen Baiocchi, Research Director.

Rich Cerussi, Vice President, Sales.

Patrick Notley, Local Sales Manager.



© 2005 Warren Communications News

Jim Sanders, Vice President, News.

Richard Swank, Vice President, Engineering Director.

Jan Moellering, Program Director.

Rates: On request.

City of License: San Jose. **Station DMA:** San Francisco-Oakland-San Jose, CA.

Rank: 6.

Nielsen Data: Not available.

KSTS
Ch. 48

Network Service: TMO.

Licensee: NBC Telemundo License Co., c/o NBC Inc., 1299 Pennsylvania Ave. NW, Washington, DC 20004.

Studio: 2349 Bering Dr., San Jose, CA 95131.

Mailing Address: 2349 Bering Dr., San Jose, CA 95131.

Phone: 408-944-4848. Fax: 408-433-5921.

E-mail: info@ksts.com

Web Site: http://www.ksts.com

Technical Facilities: Channel No. 48 (674-680 MHz). Authorized power: 2510-kw max. visual. Antenna: 2246-ft above av. terrain, 415-ft. above ground, 3026-ft. above sea level.

Latitude 37° 29' 57"
Longitude 121° 52' 16"

Transmitter: Mount Allison, 7.2-mi. E of Fremont.

Digital Facilities: Channel No. 49 (680-686 MHz). Power: 200-kw max. visual. Antenna: 2257-ft above av. terrain, 420-ft. above ground, 3025-ft. above sea level.

Latitude 37° 29' 57"
Longitude 121° 52' 16"

FCC Digital File Number: BPCDT-981218KH. Granted: March 26, 2001.

Note: Latitude and longitude coordinates shown are based on the North American Datum of 1927 (NAD 27) as currently required by the Mass Media Bureau of the FCC.

Satellite Earth Stations: Transmitter Comark; Microwave General, 3-meter; Microwave General, 5-meter; RCA, M/A-Com, Harris receivers.

News Services: Bay City News, AP.

Ownership: NBC Universal (Group Owner).

Began Operation: May 31, 1981. Transfer to present owner by Telemundo Holding Inc. approved by FCC April 10, 2002 (Television Digest, Vol. 42:15). Transfer of control by Telemundo Holding Inc. to Council Tree Hispanic Broadcasters from Apollo Investment Fund approved by FCC November 17, 2000. Sale to Telemundo Holdings Inc. by National Group TV Inc. (N. John Douglas, et al.) approved by FCC July 31, 1987 (Vol. 27:26, 34).

Represented (sales): Telemundo Network Sales.

Represented (legal): Dow, Lohnes & Albertson PLLC.

Personnel:

Eduardo Dominguez, Vice President & General Manager.

Maribel Madrigal, Promotions & Advertising Director.

Ramon Oropeza, Operations Manager.

Tamra Valenzuela, General Sales Manager.

Jorge Ribero, Local Sales Manager.

Jonathan Ruiz, News Director.

Carlos Quevedo, Chief Engineer.

Ken Elkin, Business Manager.



© 2005 Warren Communications News

Erica Diaz, Program Director & Traffic Manager.

Rates: On request.

City of License: San Jose. Station DMA: San Francisco-Oakland-San Jose, CA.

Rank: 6.

Circulation © 2004 Nielsen. Coverage based on Nielsen study.

GrandTotal	Cable TV Households	Non-cable TV Households	Total TV Households
Estimated Station Totals *	6,380	277,590	283,970
Average Weekly Circulation (2004)	453	16,813	17,266
Average Daily Circulation (2004)			5,168
Station DMA Total	Cable TV Households	Non-cable TV Households	Total TV Households
Estimated Station Totals *	0	226,960	226,960
Average Weekly Circulation (2004)	0	11,909	11,909
Average Daily Circulation (2004)		3,930	
Other DMA Total	Cable TV Households	Non-cable TV Households	Total TV Households
Estimated Station Totals *	6,380	50,630	57,010
Average Weekly Circulation (2004)	453	4,904	5,357
Average Daily Circulation (2004)		1,238	

*Estimated station totals are sums of the Nielsen TV and Cable TV household estimates for each county in which the station registers viewing of more than 5% as per the Nielsen Survey Methods.

KSTS-DT
Ch. 49

Network Service: TMO.

Licensee: NBC Telemundo License Co., c/o NBC Inc., 1299 Pennsylvania Ave. NW, Washington, DC 20004.

Studio: 2349 Bering Dr., San Jose, CA 95131.

Mailing Address: 2349 Bering Dr., San Jose, CA 95131.

Phone: 408-944-4848. **Fax:** 408-433-5921.

E-mail: info@ksts.com

Web Site: http://www.ksts.com

Technical Facilities: Channel No. 49 (680-686 MHz). Authorized power: 200-kw max. visual. Antenna: 2257-ft above av. terrain, 420-ft. above ground, 3025-ft. above sea level.

Latitude	37°	29'	57"
Longitude	121°	52'	16"

Transmitter: Mount Allison, 7.1-mi. E of Fremont.

Note: Latitude and longitude coordinates shown are based on the North American Datum of 1927 (NAD 27) as currently required by the Mass Media Bureau of the FCC.

News Services: Bay City News, AP.

Ownership: NBC Universal (Group Owner).

Began Operation: April 29, 2002. Standard Definition. Operating under Special Temporary Authority at 200-kw max. visual.

Represented (sales):

Represented (legal): Dow, Lohnes & Albertson PLLC.

Represented (engineering): Hammett & Edison Inc.

Personnel:

Eduardo Dominguez, General Manager.

Maribel Madrigal, Promotions & Advertising Director.

Ramon Dropeza, Operations Manager.

Tamra Valenzuela, General Sales Manager.

Jorge Ribero, Local Sales Manager.

Jonathan Ruiz, News Director.

Carlos Quevedo, Chief Engineer.

Ken Elkin, Business Manager.

Erica Diaz, Program Director & Traffic Manager.

Rates: On request.

City of License: San Jose. **Station DMA:** San Francisco-Oakland-San Jose, CA.

Rank: 6.

Nielsen Data: Not available.

California — San Luis Obispo

KSBY Ch. 6

Network Service: NBC.

Licensee: SJL of California LP, 633 Picacho Lane, Montecito, CA 93108.

Studio: 1772 Calle Joaquin, San Luis Obispo, CA 93405.

Mailing Address: 1772 Calle Joaquin, San Luis Obispo, CA 93405.

Phone: 805-541-6666. **Fax:** 805-541-5142.

E-mail: tperry@ksby.com

Web Site: http://www.ksby.com

Technical Facilities: Channel No. 6 (82-88 MHz). Authorized power: 100-kw visual, 12-kw aural. Antenna: 1781-ft above av. terrain, 459-ft. above ground, 2904-ft. above sea level.

Latitude 35° 21' 37"
Longitude 120° 39' 17.5"

Transmitter: Los Padres Forest, 5.5-mi. N of town.

Digital Facilities: Channel No. 15 (476-482 MHz). Power: 1000-kw max. visual. Antenna: 1690-ft above av. terrain, 367-ft. above ground.

Latitude 35° 21' 37"
Longitude 120° 39' 18"

FCC Digital File Number: BPCDT-19991012AAY. Granted: November 15, 2000.

Note: Latitude and longitude coordinates shown are based on the North American Datum of 1927 (NAD 27) as currently required by the Mass Media Bureau of the FCC.

Multichannel TV Sound: Stereo only.

News Services: CNN Newsource, AP.

Ownership: New Vision Group LLC (Group Owner).

Began Operation: May 25, 1953. John C. Cohan & Jerome Kantro's purchase of TV & radio KVEC from Christina M. Jacobson & Leslie H. Hacker approved by FCC June 13, 1956 (Television Digest, Vol. 12:24; 13:22, 29). Subsequent sale to Central California Communications Corp. (formerly Salinas Valley Broadcasting Corp.) by Cohan & Kantro approved by FCC July 18, 1957. Sale to John Blair & Co. approved by FCC February 14, 1979 (Vol. 18:3). Sale to Gillett Holdings Inc. approved by FCC December 30, 1986. Transfer to trustee granted by FCC September 1, 1992. Sale to EP Communications approved by FCC May 26, 1994. Sale to SJL Communications LP by EP Communications approved by FCC November 21, 1995. Sale to present owner by SJL Communications LP approved by FCC September 5, 2002.

Represented (engineering): du Treil, Lundin & Rackley Inc.

Represented (legal): Drinker Biddle & Reath LLP.

Represented (sales): TeleRep Inc.

Personnel:

Tim Perry, President, General Manager & General Sales Manager.

Madeline Palaszewski, Promotions Director.

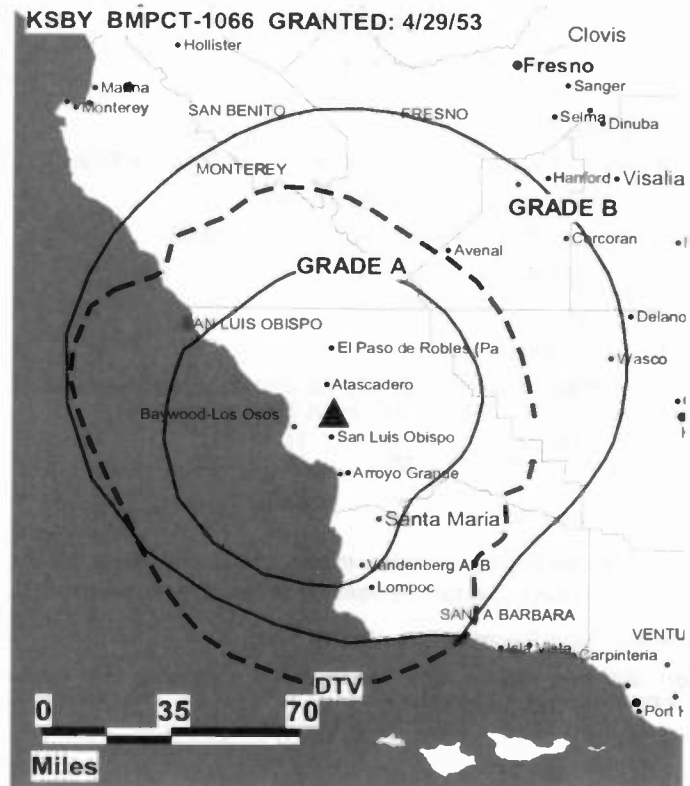
Brandon Downing, Production Supervisor.

Diana Carter, Creative Services Supervisor.

Allison Buerger, Traffic Manager.

Lisa Moore, Local Sales Manager.

Tricia Rittger, National Sales Manager.



© 2005 Warren Communications News

Tony Cipolla, News Director.

Aaron Klohs, Chief Engineer.

Wade O'Hagan, Vice President, Controller.

Cari Edge, Program & Production Manager.

Highest 30 Sec. Rate: \$1500.

City of License: San Luis Obispo.

Station DMA: Santa Barbara-Santa Maria-San Luis Obispo, CA. **Rank:** 121.

Circulation © 2004 Nielsen. Coverage based on Nielsen study.

Grand Total	Cable TV Households	Non-cable TV Households	Total TV Households
Estimated Station Totals *	169,700	60,700	230,400
Average Weekly Circulation (2004)	124,794	22,376	147,170
Average Daily Circulation (2004)			81,516
Station DMA Total	Cable TV Households	Non-cable TV Households	Total TV Households
Estimated Station Totals *	169,700	60,700	230,400
Average Weekly Circulation (2004)	124,794	22,376	147,170
Average Daily Circulation (2004)			81,516

* Estimated station totals are sums of the Nielsen TV and Cable TV household estimates for each county in which the station registers viewing of more than 5% as per the Nielsen Survey Methods.

KSBY-DT
Ch. 15

Network Service: NBC.

Grantee: SJL of California LP, 1772 Calle Joaquin, San Luis Obispo, CA 93405.

Studio: 1772 Calle Joaquin, San Luis Obispo, CA 93405.

Mailing Address: 1722 Calle Joaquin, San Luis Obispo, CA 93405.

Phone: 805-541-6666. **Fax:** 805-541-5142.

E-mail: tperry@ksby.com

Web Site: <http://www.ksby.com>

Technical Facilities: Channel No. 15 (476-482 MHz). Authorized power: 1000-kw max. visual. Antenna: 1690-ft above av. terrain, 367-ft. above ground.

Latitude	35°	21'	37"
Longitude	120°	39'	18"

Transmitter: Cuesta Peak.

Note: Latitude and longitude coordinates shown are based on the North American Datum of 1927 (NAD 27) as currently required by the Mass Media Bureau of the FCC.

Ownership: Pappas Telecasting Companies (Group Owner).

Began Operation: April 16, 2002. Standard Definition. Operating under Special Temporary Authority at 2.8-kw max. visual.

Represented (sales): TeleRep Inc.

Represented (legal): Drinker Biddle & Reath LLP.

Personnel:

Tim Perry, President, General Manager & General Sales Manager.

Madeleine Palaszewski, Promotion Director.

Brandon Browning, Production Supervisor.

Diana Carter, Creative Services Supervisor.

Allison Buerger, Traffic Manager.

Lisa Moore, Local Sales Manager.

Tricia Rittger, National Sales manager.

Tony Cipolla, News Director.

Aaron Klohs, Chief Engineer.

Wade O'Hagan, Vice President, Controller.

Carl Edge, Program & Production Manager.

City of License: San Luis Obispo.

Station DMA: Santa Barbara-Santa Maria-San Luis Obispo, CA. **Rank:** 121.

Nielsen Data: Not available.

KTAS
Ch. 33

Network Service: TMO.

Licensee: R & C Enterprises, 1138 W. Church, Box 172, Santa Maria, CA 93458.

Studio: 1138 W. Church, Box 172, Santa Maria, CA 93458.

Mailing Address: 1138 W. Church, Box 172, Santa Maria, CA 93458.

Phone: 805-928-7700. **Fax:** 805-928-8606.

E-mail: ktastv@fix.net

Technical Facilities: Channel No. 33 (584-590 MHz). Authorized power: 60.3-kw max. visual. Antenna: 1444-ft above av. terrain, 75-ft. above ground, 2552-ft. above sea level.

Latitude	35°	21'	38"
Longitude	120°	39'	21"

Transmitter: Cuesta Peak, San Luis Obispo County.

Digital Facilities: Channel No. 34 (590-596 MHz). Power: 82-kw max. visual. Antenna: 1447-ft above av. terrain, 79-ft. above ground.

Latitude	35°	21'	38"
Longitude	120°	39'	21"

FCC Digital File Number: BPCDT-19990913AAM. Granted: March 07, 2001.

Note: Latitude and longitude coordinates shown are based on the North American Datum of 1927 (NAD 27) as currently required by the Mass Media Bureau of the FCC.

Ownership: Raul & Consuelo Palazuelos (Group Owner).

Began Operation: January 21, 1990. Left air in 1993, returned to air February 7, 1997.

Represented (sales): Telemundo.

Represented (legal): Kathleen Victory.

Represented (engineering): Roy Keefer.

Personnel:

Sandy Keefer, General Manager.

Lilly Denes, General Sales Manager.

Roy Keefer, Chief Engineer.

Jose Guzman, News, Production & Programming Director.

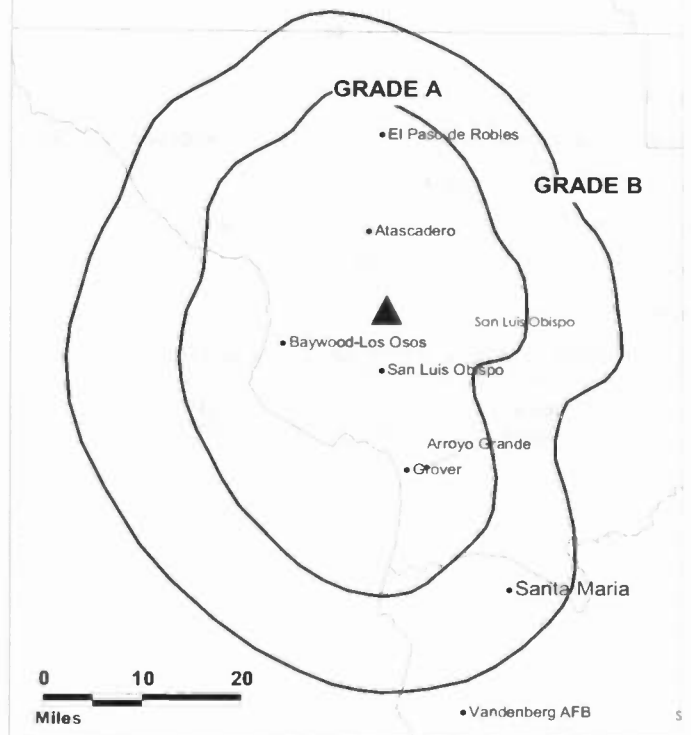
Karina Corral, Traffic Manager.

Rates: On request.

City of License: San Luis Obispo.

Station DMA: Santa Barbara-Santa Maria-San Luis Obispo, CA. **Rank:** 121.

KTAS BMPCT-891206KF GRANTED: 3/30/90



© 2005 Warren Communications News

Circulation © 2004 Nielsen. Coverage based on Nielsen study.

GrandTotal	Cable TV Households	Non-cable TV Households	Total TV Households
Estimated Station Totals *	108,710	20,230	128,940
Average Weekly Circulation (2004)	8,214	1,032	9,246
Average Daily Circulation (2004)			5,127

Station DMA Total	Cable TV Households	Non-cable TV Households	Total TV Households
Estimated Station Totals *	108,710	20,230	128,940
Average Weekly Circulation (2004)	8,214	1,032	9,246
Average Daily Circulation (2004)			5,127

*Estimated station totals are sums of the Nielsen TV and Cable TV household estimates for each county in which the station registers viewing of more than 5% as per the Nielsen Survey Methods.

KTAS-DT

Ch. 34

Network Service: TMO.

Grantee: Raul & Consuelo Palazuelos, 1138 W. Church St., Santa Maria, CA 93458.

Studio: 1138 W. Church St., Santa Maria, CA 93458.

Mailing Address: 1138 W. Church St., Santa Maria, CA 93458.

Phone: 805-928-7700. **Fax:** 805-928-8606.

E-mail: ktastv@fix.net

Technical Facilities: Channel No. 34 (590-596 MHz). Authorized power: 82-kw max. visual. Antenna: 1447-ft above av. terrain, 79-ft. above ground.

Latitude	35°	21'	38"
Longitude	120°	39'	21"

Note: Latitude and longitude coordinates shown are based on the North American Datum of 1927 (NAD 27) as currently required by the Mass Media Bureau of the FCC.

Ownership: Raul & Consuelo Palazuelos (Group Owner).

Began Operation: May 1, 2002. Standard Definition.

Personnel:

Sandy Keefer, General Manager.

Lilly Denes, General Sales Manager.

Roy Keefer, Chief Engineer.

Jose Guzman, News, Production & Programming Director.

City of License: San Luis Obispo.

Station DMA: Santa Barbara-Santa Maria-San Luis Obispo, CA. **Rank:** 121.

Nielsen Data: Not available.

KFRE-DT
Ch. 36

Network Service: WBN.

Grantee: KFRE(TV) License LLC, 500 S. Chinowth Rd., Visalia, CA 93277.

Studio: 5111 E. McKinley Ave., Fresno, CA 93727.

Mailing Address: 5111 E. McKinley Ave., Fresno, CA 93727.

Phone: 559-435-5900. **Fax:** 559-255-0275.

Web Site: <http://www.kfre.com>

Technical Facilities: Channel No. 36 (602-608 MHz). Authorized power: 372-kw max. visual. Antenna: 1968-ft above av. terrain, 112-ft. above ground, 4655-ft. above sea level.

Latitude	37°	004'	37"
Longitude	119°	26'	001"

Note: Latitude and longitude coordinates shown are based on the North American Datum of 1927 (NAD 27) as currently required by the Mass Media Bureau of the FCC.

Ownership: Pappas Telecasting Companies (Group Owner).

Began Operation: November 1, 2002. Station operating under Special Temporary Authority at reduced power of 1.8-kw.

Represented (legal): Cohen & Marks.

Represented (engineering): Hammett & Edison.

Personnel:

Charlie Pfaff, Vice President & General Manager.

Tom Long, General Marketing Manager.

Mark Hodorowski, Creative Services & Promotion Director.

Albert Cano, Research Development Director.

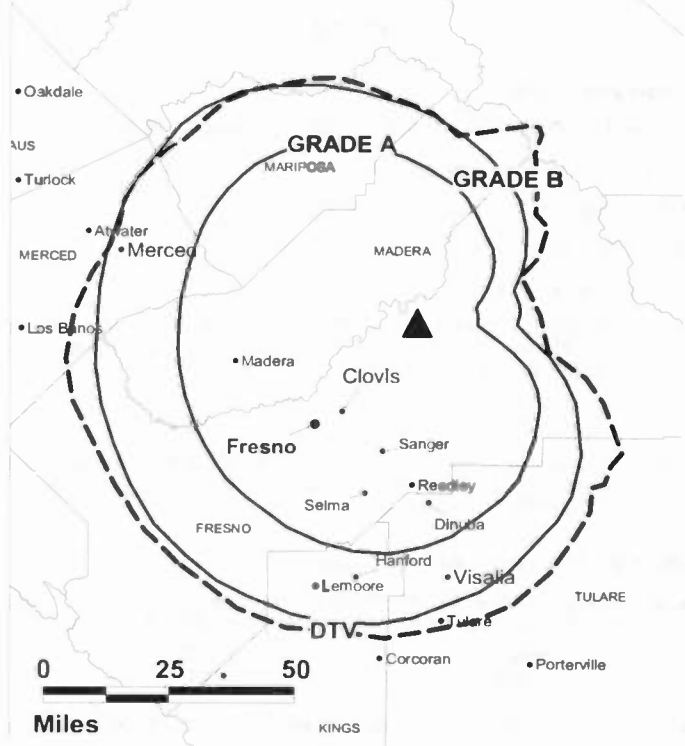
Ralph Broan, Production Director.

Janet Williams, Traffic Manager.

Ken Felder, Local Sales Manager.

Chase Ballou, National Sales Manager.

KFRE-DT BMPCDT-20020215AAB GRANTED: 9/16/2002



© 2005 Warren Communications News

Roger Gadley, News Director.

Steve Twiselton, Chief Engineer.

Debbie Sweeney, Program Director.

City of License: Sanger. **Station DMA:** Fresno-Visalia, CA. **Rank:** 58.

Nielsen Data: Not available.

KFRE-TV
Ch. 59

Network Service: WBN.

Licensee: KRFE(TV) License LLC, 500 Chinowth Rd., Visalia, CA 93277.

Studio: 5111 E. McKinley, Fresno, CA 93727.

Mailing Address: 5111 E. McKinley, Fresno, CA 93727.

Phone: 559-435-5900. **Fax:** 559-255-0275.

Web Site: <http://www.kfre.com>

Technical Facilities: Channel No. 59 (740-746 MHz). Authorized power: 1350-kw max. visual, 135-kw aural. Antenna: 1940-ft above av. terrain, 135-ft. above ground, 4655-ft. above sea level.

Latitude 37° 04' 26"
Longitude 119° 25' 52"

Holds CP for change to 4600-kw max. visual, 2103-ft above av. terrain, 246-ft. above ground, 4790-ft. above sea level; lat. 37° 04' 37", long. 119° 26' 01", BMPCT-20020731AAF.

Transmitter: 41990 Radio Lane, Auberry-Meadow Lakes.

Digital Facilities: Channel No. 36 (602-608 MHz). Power: 372-kw max. visual. Antenna: 1968-ft above av. terrain, 112-ft. above ground, 4655-ft. above sea level.

Latitude 37° 00' 37"
Longitude 119° 26' 00"

Note: Latitude and longitude coordinates shown are based on the North American Datum of 1927 (NAD 27) as currently required by the Mass Media Bureau of the FCC.

Multichannel TV Sound: Stereo only.

Satellite Earth Stations: Transmitter Comark; Harris, 3.2-meter; Scientific-Atlanta, 4.6-meter; RCA, 4.6-meter Ku-band.

Ownership: Pappas Telecasting Companies (Group Owner).

Began Operation: July 17, 1985. Sale to present owner by Sanger Telecasters Inc. approved by FCC December 22, 2003.

Represented (legal): Fletcher, Heald & Hildreth PLC.

Represented (engineering): du Treil, Lundin & Rackley Inc.

Personnel:

Charlie Pfaff, Vice President & General Manager.

Tom C. Long, General Marketing Manager.

Mark Hodorowski, Creative Services & Promotion Director.

Albert Cano, Research Development Director.

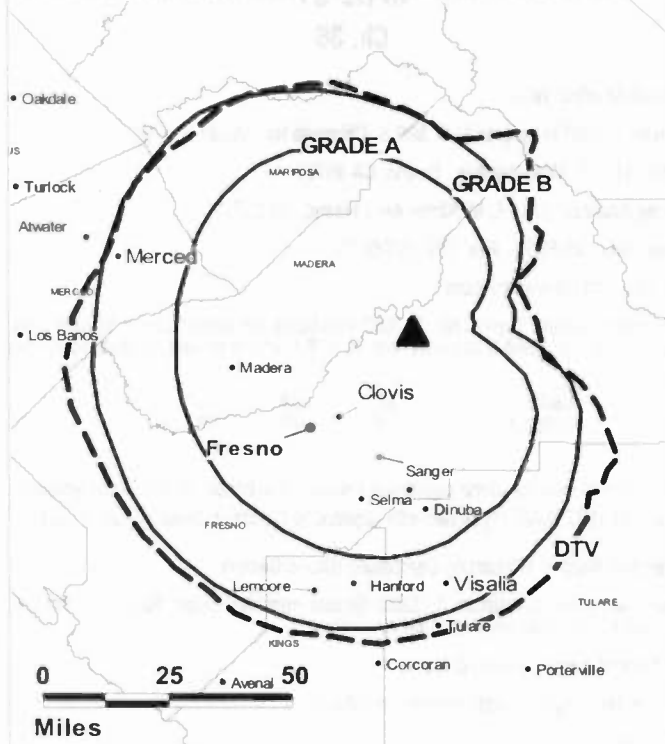
Ralph Broan, Production Director.

Janet Williams, Traffic Manager.

Ken Felder, Local Sales Manger.

Chase Ballou, National Sales Manager.

KFRE-TV BMPCT-20020731AAF GRANTED: 8/16/2002



© 2005 Warren Communications News

Roger Gadley, News Director.

Steve Twiselton, Chief Engineer.

Debbie Sweeney, Program Director.

Rates: On request.

City of License: Sanger. **Station DMA:** Fresno-Visalia, CA. **Rank:** 58.

Circulation © 2004 Nielsen. Coverage based on Nielsen study.

GrandTotal	Cable TV Households	Non-cable TV Households	Total TV Households
Estimated Station Totals *	253,630	261,700	515,330
Average Weekly Circulation (2004)	81,436	64,137	145,573
Average Daily Circulation (2004)			45,470
Station DMA Total	Cable TV Households	Non-cable TV Households	Total TV Households
Estimated Station Totals *	253,630	261,700	515,330
Average Weekly Circulation (2004)	81,436	64,137	145,573
Average Daily Circulation (2004)			45,470

*Estimated station totals are sums of the Nielsen TV and Cable TV household estimates for each county in which the station registers viewing of more than 5% as per the Nielsen Survey Methods.

KTBN-TV

Ch. 40

Network Service: TBN.

Licensee: Trinity Broadcasting Network Inc., 2442 Michelle Dr., Tustin, CA 92780.

Studio: 2442 Michelle Dr., Tustin, CA 92780.

Mailing Address: 2442 Michelle Dr., Tustin, CA 92780.

Phone: 714-832-2950. **Fax:** 714-832-0645.

E-mail: comments@tbn.org

Web Site: http://www.tbn.org

Technical Facilities: Channel No. 40 (626-632 MHz). Authorized power: 622-kw max. & 260-kw horizontal visual, 123-kw & 52-kw horizontal aural. Antenna: 2890-ft above av. terrain, 200-ft. above ground, 5863-ft. above sea level.

Latitude	34°	13'	27"
Longitude	118°	03'	44"

Transmitter: Mount Wilson.

Digital Facilities: Channel No. 23 (524-530 MHz). Power: 50-kw max. visual. Antenna: 2953-ft above av. terrain, 128-ft. above ground, 5791-ft. above sea level.

Latitude	34°	13'	27"
Longitude	118°	003'	44"

FCC Digital File Number: BPCDT-19991101AHZ. Granted: April 29, 2004.

Note: Latitude and longitude coordinates shown are based on the North American Datum of 1927 (NAD 27) as currently required by the Mass Media Bureau of the FCC.

Satellite Earth Stations: Transmitter RCA; Scientific-Atlanta, 7-meter Ku-band; Scientific-Atlanta, 7-meter C-band; Scientific-Atlanta, 10-meter C-band; Scientific-Atlanta receivers.

Ownership: Trinity Broadcasting Network Inc. (Group Owner).

Began Operation: January 5, 1967. Sale to present owner by Angel Lerma approved by FCC August 2, 1974.

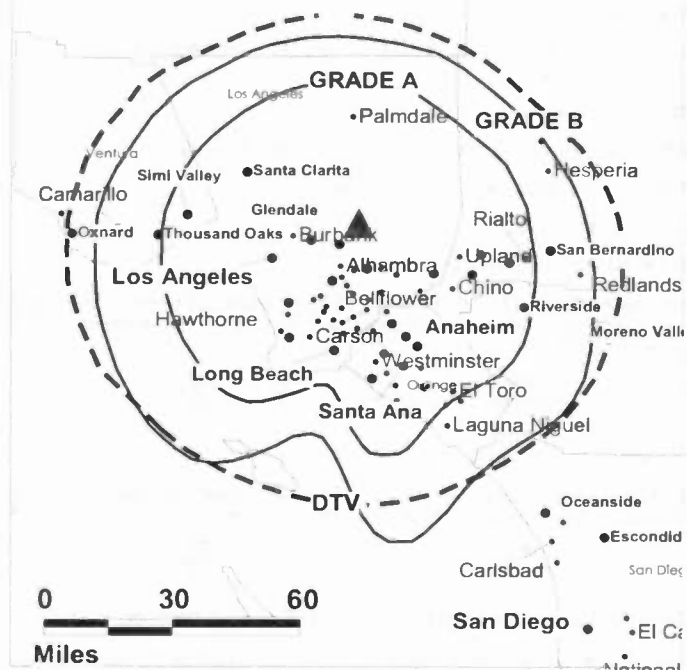
Represented (engineering): Smith & Fisher.

Personnel:

Paul F. Crouch, President & General Manager.

Rod Henke, National Sales Manager.

KTBN-TV BMPCT-6303 GRANTED: 8/1/66



© 2005 Warren Communications News

Ben Miller, Engineering Director.

Jan Crouch, Program Director.

Highest 30 Sec. Rate: \$100.

City of License: Santa Ana. **Station DMA:** Los Angeles, CA. **Rank:** 2.

Nielsen Data: Not available.

KEYT-TV
Ch. 3

Network Service: ABC.

Licensee: Smith Broadcasting of Santa Barbara LP, 700 Central Ave., Suite 201, St. Petersburg, FL 33701.

Studio: 730 Miramonte Dr., Santa Barbara, CA 93109.

Mailing Address: 730 Miramonte Dr., Santa Barbara, CA 93109.

Phone: 805-882-3933. **Fax:** 805-882-3934.

E-mail: keytgm@aol.com

Web Site: http://www.keyt.com

Technical Facilities: Channel No. 3 (60-66 MHz). Authorized power: 50-kw visual, 5.89-kw aural. Antenna: 3010-ft above av. terrain, 201-ft. above ground, 4201-ft. above sea level.

Latitude 34° 31' 32"
Longitude 119° 57' 08"

Transmitter: TV Peak, Santa Ynez Mountains.

Digital Facilities: Channel No. 27 (548-554 MHz). Power: 1000-kw max. visual. Antenna: 3012-ft above av. terrain, 79-ft. above ground.

Latitude 34° 31' 32"
Longitude 119° 57' 28"

FCC Digital File Number: BMPCDT-20010126ABE. Granted: December 09, 1999.

Note: Latitude and longitude coordinates shown are based on the North American Datum of 1927 (NAD 27) as currently required by the Mass Media Bureau of the FCC.

Satellite Earth Stations: Transmitter RCA; Comtech, 3.8-meter KC-band; Scientific-Atlanta, 4.6-meter C-band; Scientific-Atlanta, 5-meter C-band; Standard Communications, Scientific-Atlanta receivers.

News Service: AP.

Ownership: Harron Television Holdings LP (Group Owner); Smith Television of New York Inc. (Group Owner).

Began Operation: July 24, 1953. Sale to William F. Luton & family by Harry C. Butcher-Collin M. Selph group approved by FCC March 27, 1957 (Television Digest, Vol. 12:52, 13:9, 13). Sale to Shamrock Broadcasting by Luton approved by FCC October 16, 1984. Sale to present owners by Shamrock approved by FCC April 21, 1987 (Vol. 27:8). Transfer of Harron's interest to Smith Television approved by FCC August 10, 2004, but not yet consummated. Sale to Smith Media License Holdings LLC pends.

Represented (sales): Blair Television.

Represented (legal): Hogan & Hartson LLP.

Personnel:

Robert D. Grissom, Vice President & General Manager.

Jeff Martin, Promotion Director & Community Relations Director.

Karen Kylo, Traffic Manager.

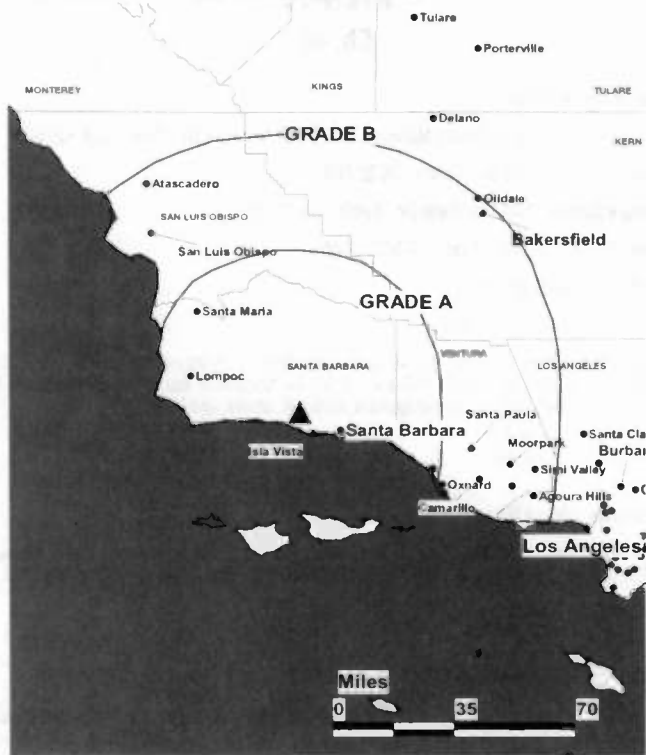
Jim Valice, General Sales Manager.

Paul Buchanon, News Director.

Dave Williams, Chief Engineer.

Mark Keenan, Business Manager.

KEYT-TV BPCT-1122 GRANTED: 11/12/52



© 2005 Warren Communications News

Renee Foley, Program Director.

Rates: On request.

City of License: Santa Barbara.

Station DMA: Santa Barbara-Santa Maria-San Luis Obispo, CA. **Rank:** 121.

Circulation © 2004 Nielsen. Coverage based on Nielsen study.

GrandTotal	Cable TV Households	Non-cable TV Households	Total TV Households
Estimated Station Totals *	383,160	60,700	443,860
Average Weekly Circulation (2004)	154,003	10,366	164,369
Average Daily Circulation (2004)			63,019
Station DMA Total	Cable TV Households	Non-cable TV Households	Total TV Households
Estimated Station Totals *	169,700	60,700	230,400
Average Weekly Circulation (2004)	102,773	10,366	113,139
Average Daily Circulation (2004)			47,436
Other DMA Total	Cable TV Households	Non-cable TV Households	Total TV Households
Estimated Station Totals *	213,460	0	213,460
Average Weekly Circulation (2004)	51,230	0	51,230
Average Daily Circulation (2004)			15,583

*Estimated station totals are sums of the Nielsen TV and Cable TV household estimates for each county in which the station registers viewing of more than 5% as per the Nielsen Survey Methods.

KPMR
Ch. 38

Network Service: UNV.

Licensee: Entravision Holdings LLC, 2425 Olympic Blvd., Suite 6000 W, Santa Monica, CA 90404.

Studio: 7000 Hollister Ave., Goleta, CA 93117.

Mailing Address: 7000 Hollister Ave., Goleta, CA 93117.

Phone: 805-685-3800. **Fax:** 805-685-6892.

Web Site: <http://www.univision.net>

Technical Facilities: Channel No. 38 (614-620 MHz). Authorized power: 2450-kw max. visual, 742.3-kw aural. Antenna: 3033-ft above av. terrain, 175-ft. above ground, 4137-ft. above sea level.

Latitude 34° 31' 28"
Longitude 119° 57' 35"

Transmitter: Broadcast Peak, near Santa Barbara.

Digital Facilities: Channel No. 21 (512-518 MHz). Power: 1000-kw max. visual. Antenna: 3029-ft above av. terrain, 170-ft. above ground.

Latitude 34° 31' 28"
Longitude 119° 57' 36"

FCC Digital File Number: BPCDT-20000427ABZ. Granted: March 07, 2001.

Note: Latitude and longitude coordinates shown are based on the North American Datum of 1927 (NAD 27) as currently required by the Mass Media Bureau of the FCC.

Ownership: Entravision Communications Corp. (Group Owner).

Began Operation: April 1, 2001. Sale to present owner by Coast TV approved by FCC November 2, 2000.

Personnel:

Christopher Roman, General Manager.

Angelique Cabrera, Traffic Manager.

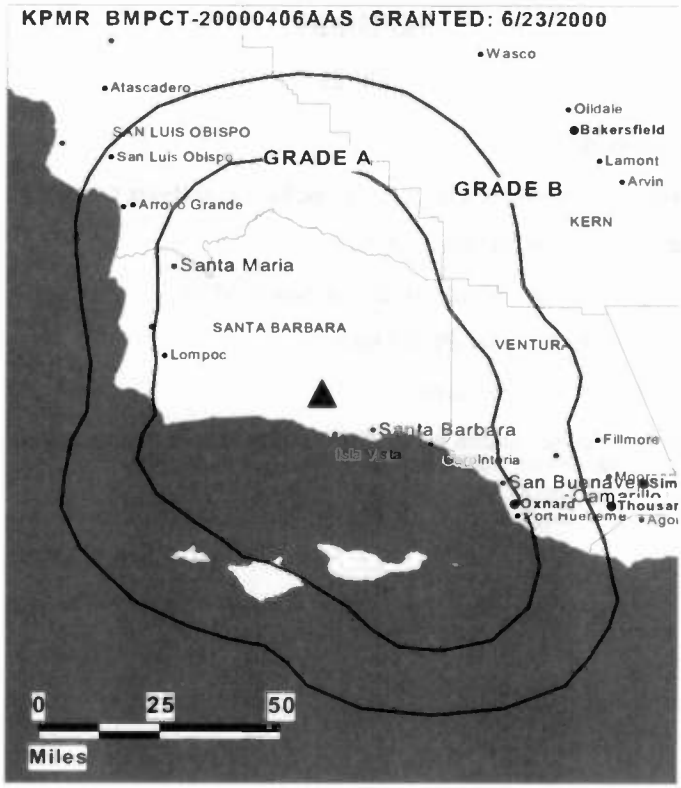
Mike Scanlon, Local Sales Manager.

Andres Angulo, News Director.

Ernesto Mejia, Chief Engineer.

City of License: Santa Barbara.

Station DMA: Santa Barbara-Santa Maria-San Luis Obispo, CA. **Rank:** 121.



© 2005 Warren Communications News

Circulation © 2004 Nielsen. Coverage based on Nielsen study.

Grand Total	Cable TV Households	Non-cable TV Households	Total TV Households
Estimated Station Totals *	108,710	20,230	128,940
Average Weekly Circulation (2004)	9,179	1,113	10,292
Average Daily Circulation (2004)			6,361

Station DMA Total	Cable TV Households	Non-cable TV Households	Total TV Households
Estimated Station Totals *	108,710	20,230	128,940
Average Weekly Circulation (2004)	9,179	1,113	10,292
Average Daily Circulation (2004)			6,361

*Estimated station totals are sums of the Nielsen TV and Cable TV household estimates for each county in which the station registers viewing of more than 5% as per the Nielsen Survey Methods.

California — Santa Barbara

KPMR-DT

Ch. 21

Network Service: UNV.

Grantee: Entravision Holdings LLC, 2425 Olympic Blvd., Santa Monica, CA 90404.

Studio: 7000 Hollister Ave., Goleta, CA 93117.

Mailing Address: 7000 Hollister Ave., Santa Barbara, CA 93117.

Phone: 805-965-8561. **Fax:** 805-685-6892.

Web Site: <http://www.univision.net>

Technical Facilities: Channel No. 21 (512-518 MHz). Authorized power: 1000-kw max. visual. Antenna: 3029-ft above av. terrain, 170-ft. above ground.

Latitude	34°	31'	28"
Longitude	119°	57'	36"

Note: Latitude and longitude coordinates shown are based on the North American Datum of 1927 (NAD 27) as currently required by the Mass Media Bureau of the FCC.

Ownership: Entravision Communications Corp. (Group Owner).

Began Operation: August 1, 2002. Standard Definition.

Personnel:

Christopher Roman, General Manager.

Angelique Cabrera, Traffic Manager.

Mike Scanlon, Local Sales Manager.

Andres Angulo, News Director.

Ernesto Mejia, Chief Engineer.

City of License: Santa Barbara.

Station DMA: Santa Barbara-Santa Maria-San Luis Obispo, CA. **Rank:** 121.

Nielsen Data: Not available.

KCOY-DT
Ch. 19

Network Service: CBS.

Licensee: Ackerley Media Group Inc., 2625 S. Memorial Dr., Suite A, Tulsa, OK 74129.

Studio: 1211 W. McCoy Lane, Santa Maria, CA 93455.

Mailing Address: 1211 W. McCoy Lane, Santa Maria, CA 93455.

Phone: 805-925-1200. **Fax:** 805-349-2740.

E-mail: daveulrickson@clearchannel.com

Web Site: <http://www.kcoy.com>

Technical Facilities: Channel No. 19 (500-506 MHz). Authorized power: 130-kw max. visual. Antenna: 1900-ft above av. terrain, 79-ft. above ground, 3327-ft. above sea level.

Latitude	34°	54'	37"
Longitude	120°	11'	09"

Note: Latitude and longitude coordinates shown are based on the North American Datum of 1927 (NAD 27) as currently required by the Mass Media Bureau of the FCC.

Ownership: Clear Channel Communications Inc. (Group Owner).

Began Operation: Station operating; no on-air date.

Represented (sales): Continental Television Sales.

Represented (legal): Rubin, Winston, Diercks, Harris & Cooke LLP.

Personnel:

Dave Ulrickson, Vice President & General Manager.

Laurie Pipan, Creative Services Manager.

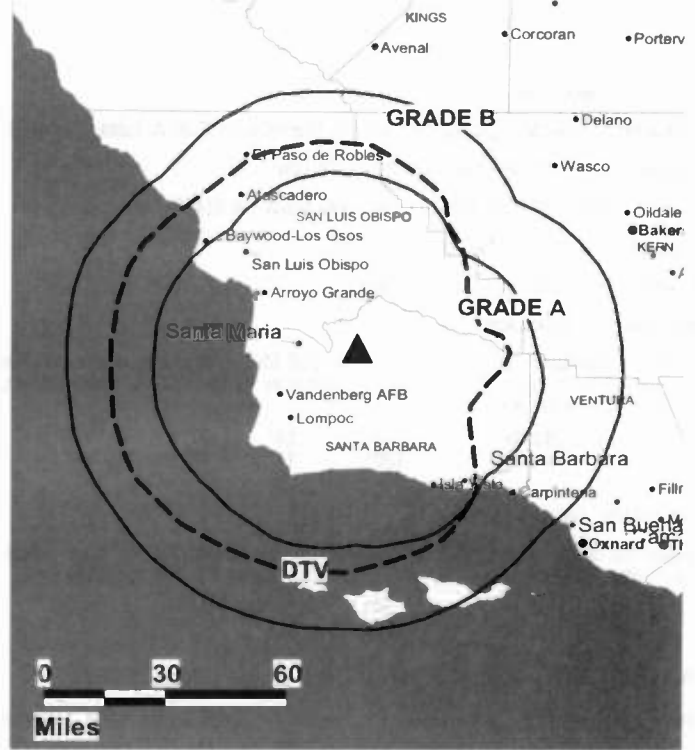
Larry Barnes, General Sales Manager.

Tracy Reiner, Local Sales Manager.

Jimmy Sprague, Chief Engineer.

Silvia Navarre, Business Manager.

KCOY-DT BMAPCDT-20020926ACE GRANTED: 10/28/2002



© 2005 Warren Communications News

Shirley Sanford, Program Director.

City of License: Santa Maria.

Station DMA: Santa Barbara-Santa Maria-San Luis Obispo, CA. **Rank:** 121.

Nielsen Data: Not available.

KCOY-TV
Ch. 12

Network Service: CBS.

Licensee: Ackerley Media Group Inc., 2625 S. Memorial Dr., Suite A, Tulsa, OK 74129.

Studio: 1211 W. McCoy Lane, Santa Maria, CA 93455.

Mailing Address: 1211 W. McCoy Lane, Santa Maria, CA 93455.

Phone: 805-925-1200. **Fax:** 805-349-2740.

E-mail: daveulrickson@clearchannel.com

Web Site: http://www.kcoy.com

Technical Facilities: Channel No. 12 (204-210 MHz). Authorized power: 115-kw visual, 22.9-kw aural. Antenna: 1941-ft above av. terrain, 137-ft. above ground, 3385-ft. above sea level.

Latitude 34° 54' 37"
Longitude 120° 11' 08"

Transmitter: Tepusquet Peak.

Digital Facilities: Channel No. 19 (500-506 MHz). Power: 130-kw max. visual. Antenna: 1900-ft above av. terrain, 79-ft. above ground, 3327-ft. above sea level.

Latitude 34° 54' 37"
Longitude 120° 11' 09"

FCC Digital File Number: BPCDT-19991101AFZ. Granted: October 28, 2002.

Note: Latitude and longitude coordinates shown are based on the North American Datum of 1927 (NAD 27) as currently required by the Mass Media Bureau of the FCC.

Multichannel TV Sound: Stereo only.

Satellite Earth Stations: Transmitter Harris; United Satellite Systems, 5-meter C-band; RCA, 5-meter Ku-band; Scientific-Atlanta receivers.

News Service: AP.

Ownership: Clear Channel Communications Inc. (Group Owner).

Began Operation: March 16, 1964. Transfer of negative control from Dale G. Moore approved by FCC June 30, 1971. Sale to Stauffer Communications by Helen Pedotti, et al., approved by FCC June 17, 1980 (Television Digest, Vol. 20:5). Sale to Morris Communications Corp. approved by FCC May 2, 1995. Sale to Benedek Broadcasting Co LLC approved by FCC April 12, 1996 (Vol. 35:49). Sale to The Ackerley Group by Benedek Broadcasting Co. LLC approved by FCC April 16, 1999 (Vol. 39:1). In stock swap, Clear Channel Broadcasting Inc. acquired The Ackerley Group. FCC approved deal May 29, 2002 (Vol. 41:42, 42:22).

Represented (sales): Continental Television Sales.

Represented (legal): Rubin, Winston, Diercks, Harris & Cooke LLP.

Personnel:

Dave Ulrickson, Vice President & General Manager.

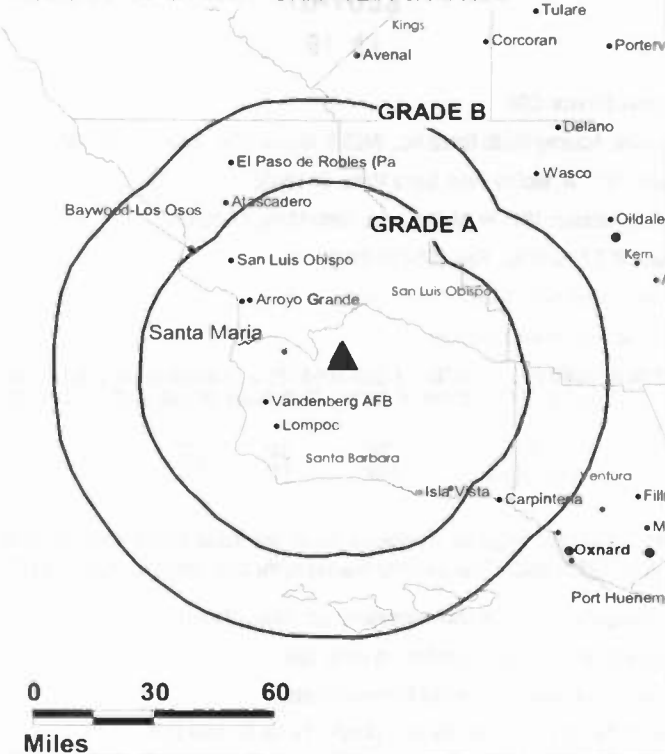
Laurie Pipan, Creative Services Manager.

Larry Barnes, General Sales Manager.

Tracy Reiner, Local Sales Manager.

Jimmy Sprague, Chief Engineer.

KCOY-TV BPCT-4701 GRANTED: 3/14/1974



© 2005 Warren Communications News

Silvia Navarre, Business Manager.

Shirley Sanford, Program Director.

Highest 30 Sec. Rate: \$1000.

City of License: Santa Maria.

Station DMA: Santa Barbara-Santa Maria-San Luis Obispo, CA. Rank: 121.

Circulation © 2004 Nielsen. Coverage based on Nielsen study.

GrandTotal	Cable TV Households	Non-cable TV Households	Total TV Households
Estimated Station Totals *	169,700	54,220	223,920
Average Weekly Circulation (2004)	102,580	13,704	116,284
Average Daily Circulation (2004)			51,913
Station DMA Total	Cable TV Households	Non-cable TV Households	Total TV Households
Estimated Station Totals *	169,700	54,220	223,920
Average Weekly Circulation (2004)	102,580	13,704	116,284
Average Daily Circulation (2004)			51,913

*Estimated station totals are sums of the Nielsen TV and Cable TV household estimates for each county in which the station registers viewing of more than 5% as per the Nielsen Survey Methods.

KFTY
Ch. 50

Network Service: IND.

Licensee: Ackerley Media Group Inc., 2625 S. Memorial Dr., Suite A, Tulsa, OK 74129.

Studio: 533 Mendocino Ave., Santa Rosa, CA 95401.

Mailing Address: 533 Mendocino Ave., Santa Rosa, CA 95401.

Phone: 707-526-5050. **Fax:** 707-526-7429.

E-mail: jburgess@ackerley.com

Web Site: http://www.newschannel50.com

Technical Facilities: Channel No. 50 (686-692 MHz). Authorized power: 302-kw max. & 209-kw horizontal visual, 12.6-kw aural. Antenna: 3084-ft above av. terrain, 144-ft. above ground, 4454-ft. above sea level.

Latitude 38° 40' 09.6"
Longitude 122° 37' 51.7"

Holds CP for change to 398-kw max. visual; BPCT-900511KF.

Transmitter: 16-mi. NE of Santa Rosa on Mount St. Helena.

Digital Facilities: Channel No. 54 (710-716 MHz). Power: 30-kw max. visual. Antenna: 3045-ft above av. terrain, 108-ft. above ground, 4419-ft. above sea level.

Latitude 38° 40' 10"
Longitude 122° 37' 52"

FCC Digital File Number: BPCDT-19991101AGA. **Granted:** November 26, 2002.

Note: Latitude and longitude coordinates shown are based on the North American Datum of 1927 (NAD 27) as currently required by the Mass Media Bureau of the FCC.

Satellite Earth Stations: Transmitter Comark; Vertex, 4.6-meter Ku-band; Simul-sat, 5-meter C-band; Scientific-Atlanta, M/A-Corn receivers.

News Services: CNN Newsource, Bay City News, AP.

Ownership: Clear Channel Communications Inc. (Group Owner).

Began Operation: May 1, 1981. Sale to Gary B. Heck by Sonoma Broadcasting Inc. approved by FCC October 26, 1991. Sale to The Ackerley Group approved by FCC March 7, 1996. In stock swap, Clear Channel Broadcasting Inc. acquired The Ackerley Group. FCC approved deal May 29, 2002 (Television Digest, Vol. 41:42, 42:22).

Represented (legal): Rubin, Winston, Diercks, Harris & Cooke LLP.

Represented (engineering): Hatfield & Dawson.

Personnel:

John Burgess, Vice President & General Manager.

Ove Tilling, Creative Services Director.

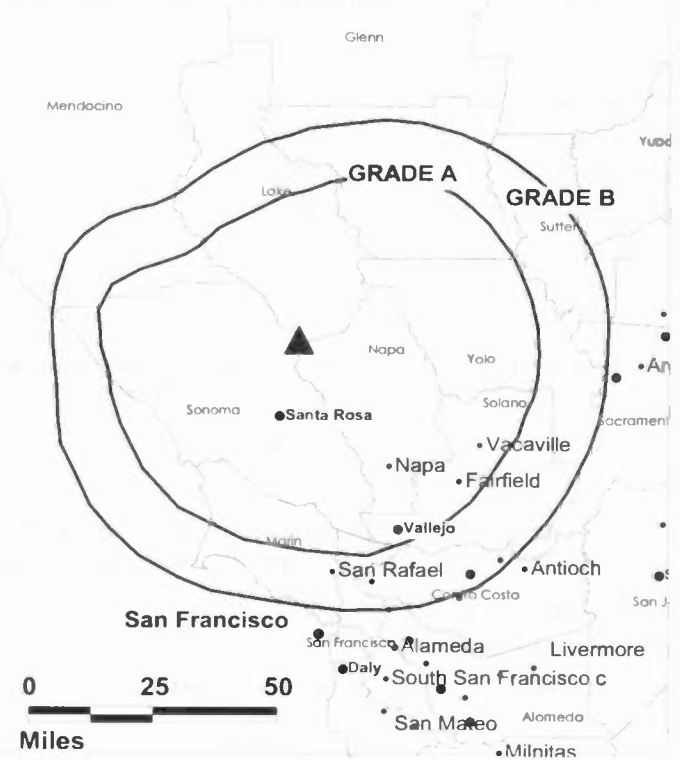
Rick Starkey, Operations Manager.

Rob Rector, General Sales Manager.

Scott Craig, News Director.

Brad Thompson, Chief Engineer.

KFTY BPCT-900511KF GRANTED: 7/3/90



© 2005 Warren Communications News

Arlo Barbo, Controller.

Eric Casella, Program Director.

Highest 30 Sec. Rate: \$300.

City of License: Santa Rosa. **Station DMA:** San Francisco-Oakland-San Jose, CA.

Rank: 6.

Circulation © 2004 Nielsen. Coverage based on Nielsen study.

GrandTotal	Cable TV Households	Non-cable TV Households	Total TV Households
Estimated Station Totals *	338,860	0	338,860
Average Weekly Circulation (2004)	62,448	0	62,448
Average Daily Circulation (2004)			13,411

Station OMA Total	Cable TV Households	Non-cable TV Households	Total TV Households
Estimated Station Totals *	338,860	0	338,860
Average Weekly Circulation (2004)	62,448	0	62,448
Average Daily Circulation (2004)			13,411

*Estimated station totals are sums of the Nielsen TV and Cable TV household estimates for each county in which the station registers viewing of more than 5% as per the Nielsen Survey Methods.

KFTY-DT
Ch. 54

Network Service: IND.

Licensee: Ackerley Media Group Inc., 2625 S. Memorial Dr., Suite A, Tulsa, OK 74129.

Studio: 533 Mendocino Ave., Santa Rosa, CA 95401.

Mailing Address: 533 Mendocino Ave., Santa Rosa, CA 95401.

Phone: 707-526-5050. **Fax:** 707-526-7429.

E-mail: jburgess@ackerley.com

Web Site: <http://www.newschannel50.com>

Technical Facilities: Channel No. 54 (710-716 MHz). Authorized power: 30-kw max. visual. Antenna: 3045-ft above av. terrain, 108-ft. above ground, 4419-ft. above sea level.

Latitude	38°	40'	10"
Longitude	122°	37'	52"

Note: Latitude and longitude coordinates shown are based on the North American Datum of 1927 (NAD 27) as currently required by the Mass Media Bureau of the FCC.

Ownership: Clear Channel Communications Inc. (Group Owner).

Began Operation: November 1, 2002.

Represented (legal): Rubin, Winston, Diercks, Harris & Cooke LLP.

Personnel:

John Burgess, Vice President & General Manager.

Ove Tilling, Creative Services Director.

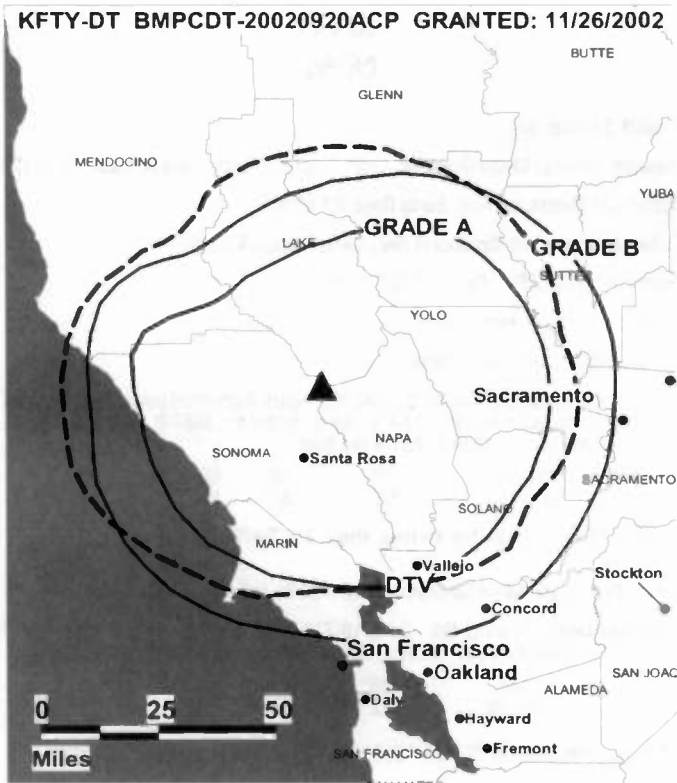
Rick Starkey, Operations Manager.

Rob Rector, General Sales Manager.

Scott Craig, News Director.

Brad Thompson, Chief Engineer.

Arlo Barlo, Controller.



© 2005 Warren Communications News

Eric Casella, Program Director.

City of License: Santa Rosa. **Station DMA:** San Francisco-Oakland-San Jose, CA.

Rank: 6.

Nielsen Data: Not available.

KTFK-DT
(formerly KFTL-DT)
Ch. 62

Network Service: TEL.

Grantee: Telefutera Sacramento LLC, 1999 Avenue of the Stars, Suite 3050, Los Angeles, CA 90067.

Studio: 30 B Aggenberger Loop, Oakland, CA 94621.

Mailing Address: 30 B Aggenberger Loop, Oakland, CA 94621.

Phone: 510-632-5385. **Fax:** 510-632-8943.

E-mail: mail@kftl.com

Web Site: <http://www.kftl.com>

Technical Facilities: Channel No. 62 (758-764 MHz). Authorized power: 300-kw max. visual. Antenna: 3045-ft above av. terrain, 200-ft. above ground.

Latitude	37°	52'	54"
Longitude	121°	55'	05"

Note: Latitude and longitude coordinates shown are based on the North American Datum of 1927 (NAD 27) as currently required by the Mass Media Bureau of the FCC.

Ownership: Univision Communications Inc. (Group Owner).

Began Operation: August 1, 2002. Standard Definition.

Represented (legal): Shaw Pittman.

Personnel:

Matt Tuter, General Manager & General Sales Manager.

Danny Angotti, Production Manager.

John B. Tefertiller, Operations Manager & Chief Engineer.

Lucy Nazareno-self, Program Director & Traffic Manager.

City of License: Stockton. **Station DMA:** Sacramento-Stockton-Modesto, CA.

Rank: 19.

Nielsen Data: Not available.

KTFK-TV
(formerly KFTL)
Ch. 64

Network Service: TEL.

Licensee: Telefutera Sacramento LLC, 1999 Avenue of the Stars, Suite 3050, Los Angeles, CA 90067.

Studio: 30 B Aggenberger Loop, Oakland, CA 94621.

Mailing Address: 30 B Aggneberger Loop, Oakland, CA 94621.

Phone: 510-632-5385. Fax: 510-632-8943.

E-mail: mail@kftl.com

Web Site: http://www.kftl.com

Technical Facilities: Channel No. 64 (770-776 MHz). Authorized power: 1950-kw max. visual, 195-kw aural. Antenna: 2982-ft above av. terrain, 114-ft. above ground, 3664-ft. above sea level.

Latitude 37° 53' 35"
 Longitude 121° 53' 58"

Transmitter: 9-mi. SE of Concord on N peak of Mount Diablo.

Digital Facilities: Channel No. 62 (758-764 MHz). Power: 300-kw max. visual. Antenna: 3045-ft above av. terrain, 200-ft. above ground.

Latitude 37° 52' 54"
 Longitude 121° 55' 05"

Note: Latitude and longitude coordinates shown are based on the North American Datum of 1927 (NAD 27) as currently required by the Mass Media Bureau of the FCC.

Multichannel TV Sound: Stereo and separate audio program.

Satellite Earth Station: Transmitter Sainte; Paraclipse, 3.5-meter KC-band; DX Antenna receivers.

AM Affiliate: KEBR, 1210 kHz.

FM Affiliate: KEAR, 80-kw, 106.9 MHz.

Ownership: Univision Communications Inc. (Group Owner).

Began Operation: November 12, 1987. Sale to present owner by Family Stations Inc. approved by FCC December 1, 2003.

Represented (legal): Shaw Pittman.

Personnel:

Matt Tuter, General Manager.

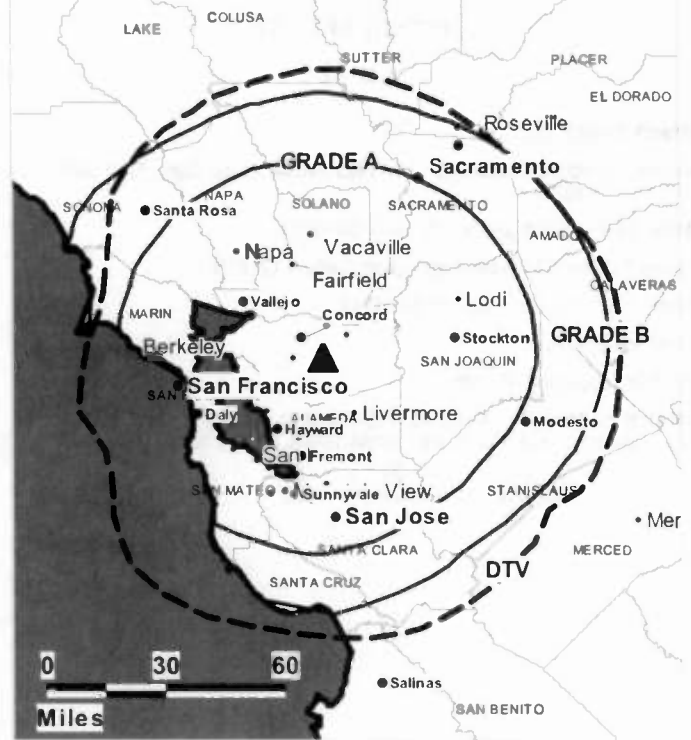
Danny Angotti, Production Manager.

John Tefertiller, Operations Manager & Chief Engineer.

Lucy Nazareno-Self, Program Director & Traffic Manager.

Rates: On request.

KTFK-TV BPCT-890905KE GRANTED: 3/23/90



© 2005 Warren Communications News

City of License: Stockton. Station DMA: Sacramento-Stockton-Modesto, CA.

Rank: 19.

Circulation © 2004 Nielsen. Coverage based on Nielsen study.

GrandTotal	Cable TV Households	Non-cable TV Households	Total TV Households
Estimated Station Totals *	3,880	0	3,880
Average Weekly Circulation (2004)	237	0	237
Average Daily Circulation (2004)			16
Station DMA Total	Cable TV Households	Non-cable TV Households	Total TV Households
Estimated Station Totals *	3,880	0	3,880
Average Weekly Circulation (2004)	237	0	237
Average Daily Circulation (2004)			16

*Estimated station totals are sums of the Nielsen TV and Cable TV household estimates for each county in which the station registers viewing of more than 5% as per the Nielsen Survey Methods.

California — Stockton-Sacramento

KOVR Ch. 13

Network Service: CBS.

Licensee: SCI-Sacramento Licensee LLC, 10706 Beaver Dam Rd., Cockeysville, MD 21030.

Studio: 2713 KOVR Dr., West Sacramento, CA 95605.

News Bureau: 509 W. Weber, Stockton, CA 95203.

Mailing Address: 2713 KOVR Dr., West Sacramento, CA 95605.

Phone: 916-374-1313; 916-374-1405. **Fax:** 916-374-1459.

E-mail: news@kovr13.com

Web Site: http://www.kovr13.com

Technical Facilities: Channel No. 13 (210-216 MHz). Authorized power: 316-kw visual, 47.4-kw aural. Antenna: 2001-ft above av. terrain, 2011-ft. above ground, 2011-ft. above sea level.

Latitude 38° 14' 24"
Longitude 121° 30' 03"

Transmitter: 14001 River Rd., Walnut Grove.

FCC Digital File Number: BMPCDT-20000329ABO. (pending).

Note: Latitude and longitude coordinates shown are based on the North American Datum of 1927 (NAD 27) as currently required by the Mass Media Bureau of the FCC.

Multichannel TV Sound: Stereo only.

Satellite Earth Stations: Transmitter Harris; RCA, 3.7-meter Ku-band; Superior, 4.5-meter KC-band; Andrew, 4.5-meter C-band; Andrew, 7.5-meter C-band; Scientific-Atlanta, 10-meter C-band; Standard Communications, Scientific-Atlanta, M/A-Com, Avantek, Andrew receivers.

SNG Mobile Dish: 2.4-meter Ku-band.

News Services: UPI, AP.

Ownership: Sinclair Broadcast Group Inc. (Group Owner).

Began Operation: September 5, 1954. Sale to present owner by Better Communications Inc. approved by FCC March 28, 1997. Sale to Better Communications by Continental Broadcasting Ltd. approved by FCC July 1994 (Television Digest, Vol. 34:20). Previous sale by Narragansett First Fund, et al., approved by FCC December 8, 1988 (Vol. 28:45). Sale to Narragansett by Rockefeller Group approved by FCC June 13, 1986 (Vol. 26:6, 11, 12). Sale to Rockefeller Group by The Outlet Co. approved by FCC November 23, 1983 (Vol. 23:19, 22; 24:6). Sale to Outlet by McClatchy Newspapers approved by FCC March 12, 1980 (Vol. 19:28). Sale to McClatchy by Metropolitan Broadcasting Corp. approved by FCC July 29, 1964 (Vol. 3:40, 41). Sale to Metropolitan Broadcasting by Gannett Co. approved by FCC December 12, 1959 (Vol. 15:47, 48; 16:1). Sale to Gannett by H. L. Hoffman & associates approved by FCC January 8, 1958 (Vol. 13:47; 14:2).

Represented (sales): Millennium Television Sales.

Represented (legal): Jon Baird.

Personnel:

Dan Mellon, General Manager.

Steve Harris, Promotion Manager.

Tami Walker, Production Manager.

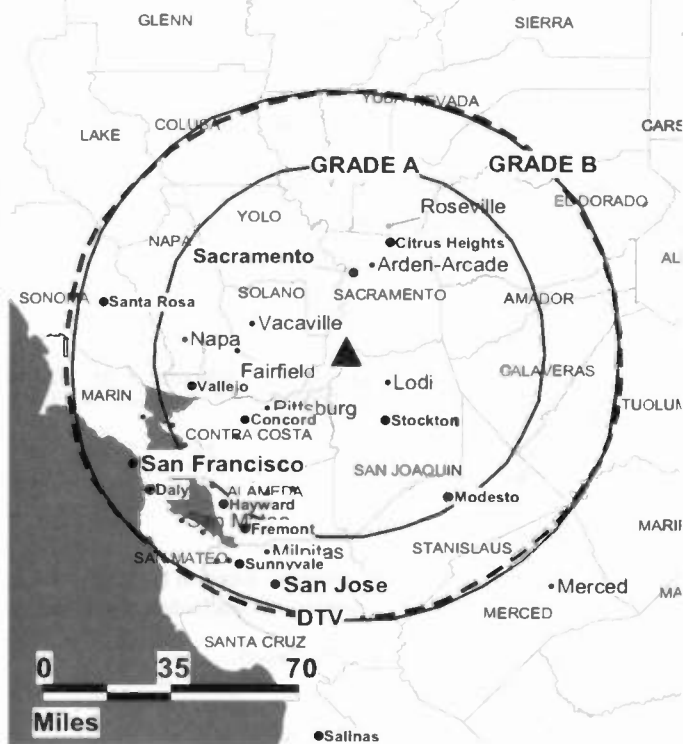
Denise Dituri, Traffic Manager.

J. R. Jackson, General Sales Manager.

Janet Dunlop, National Sales Manager.

Jim Lemon, News Director.

KOVR BPCT-2000804ADZ GRANTED: 1/24/01



© 2005 Warren Communications News

Robert Olson, Chief Engineer.

Lila Luna, Business Manager.

JoAnn Jackson, Program Director.

Highest 30 Sec. Rate: \$10,000.

City of License: Stockton. **Station DMA:** Sacramento-Stockton-Modesto, CA.

Rank: 19.

Circulation © 2004 Nielsen. Coverage based on Nielsen study.

GrandTotal	Cable TV Households	Non-cable TV Households	Total TV Households
Estimated Station Totals *	1,066,320	666,150	1,732,470
Average Weekly Circulation (2004)	505,764	345,942	851,706
Average Daily Circulation (2004)			374,694
Station DMA Total	Cable TV Households	Non-cable TV Households	Total TV Households
Estimated Station Totals *	695,850	546,780	1,242,630
Average Weekly Circulation (2004)	460,254	334,334	794,588
Average Daily Circulation (2004)			355,607
Other DMA Total	Cable TV Households	Non-cable TV Households	Total TV Households
Estimated Station Totals *	370,470	119,370	489,840
Average Weekly Circulation (2004)	45,510	11,608	57,118
Average Daily Circulation (2004)			19,087

*Estimated station totals are sums of the Nielsen TV and Cable TV household estimates for each county in which the station registers viewing of more than 5% as per the Nielsen Survey Methods.

KOVR-DT
Ch. 25

Network Service: CBS.

Licensee: SCI-Sacramento Licensee Inc., 2713 KOVR Dr., West Sacramento, CA 95605.

Studio: 2713 KOVR Dr., West Sacramento, CA 95605.

Mailing Address: 2713 KOVR Dr., West Sacramento, CA 95605.

Phone: 916-374-1313; 916-374-1405. **Fax:** 916-374-1459.

E-mail: news@kovr13.com

Web Site: http://www.kovr13.com

Technical Facilities: Channel No. 25 (536-542 MHz). Authorized power: 1000-kw max. visual. Antenna: 1949-ft above av. terrain, 1959-ft. above ground, 1959-ft. above sea level.

Latitude	38°	14'	24"
Longitude	121°	30'	03"

Transmitter: 14001 River Rd., Walnut Grove.

Note: Latitude and longitude coordinates shown are based on the North American Datum of 1927 (NAD 27) as currently required by the Mass Media Bureau of the FCC.

Ownership: Sinclair Broadcast Group Inc. (Group Owner).

Began Operation: August 27, 2000.

Represented (sales): Millennium Sales & Marketing.

Personnel:

Dan Mellon, General Manager.

Steve Harris, Promotion Director.

Tami Walker, Production Manager.

Denise Dituri, Traffic Manager.

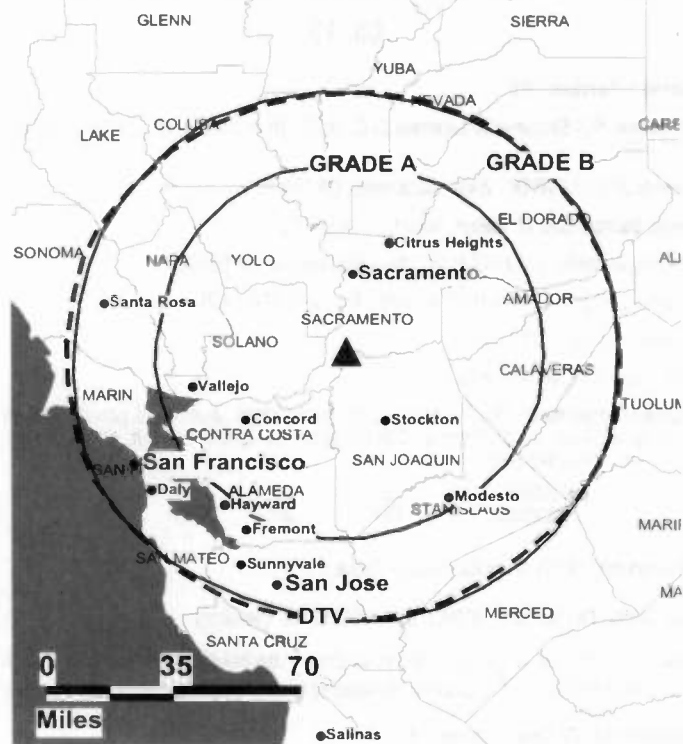
J. R. Jackson, General Sales Manager.

Janet Dunlop, National Sales Manager.

Jim Lemon, News Director.

Robert Olson, Chief Engineer.

KOVR-DT BMPCDT-20000329ABO GRANTED: 2/1/2000



© 2005 Warren Communications News

Lila Luna, Business Manager.

JoAnn Jackson, Program Director.

Rates: On request.

City of License: Stockton. **Station DMA:** Sacramento-Stockton-Modesto, CA.

Rank: 19.

Nielsen Data: Not available.

KQCA
Ch. 58

Network Service: WBN.

Licensee: KCRA Hearst-Argyle Television Inc., 830 San Ramon, Sacramento, CA 95864.

Studio: 3 Television Circle, Sacramento, CA 95814.

Mailing Address: 3 Television Circle, Sacramento, CA 95814.

Phone: 916-446-3333. Fax: 916-325-3731.

E-mail: cnunes@hearst.com

Web Site: <http://www.thekcrachannel.com>

Technical Facilities: Channel No. 58 (734-740 MHz). Authorized power: 5000-kw max. visual, 500-kw aural. Antenna: 1834-ft above av. terrain, 1840-ft. above ground, 1840-ft. above sea level.

Latitude 38° 14' 24"
Longitude 121° 30' 03"

Transmitter: 0.65-mi. E of Walnut Grove.

Digital Facilities: Channel No. 46 (662-668 MHz). Power: 200-kw max. visual. Antenna: 1739-ft above av. terrain, 1750-ft. above ground.

Latitude 38° 15' 54"
Longitude 121° 28' 06"

Note: Latitude and longitude coordinates shown are based on the North American Datum of 1927 (NAD 27) as currently required by the Mass Media Bureau of the FCC.

Multichannel TV Sound: Stereo only.

Satellite Earth Stations: Transmitter Townsend; AFC, 3.7-meter Ku-band; Superior, 4-meter Ku-band; Superior, 4-meter C-band; Andrew, 4.5-meter KC-band; Standard Communications, Andrew receivers.

Ownership: Hearst-Argyle Television Inc. (Group Owner).

Began Operation: April 13, 1986. Sale to present owner by Channel 58 Inc. approved by FCC January 24, 2000 (Television Digest, Vol. 40:6). Sale to Channel 58 Inc. by General Electric Capital Corp. approved by FCC December 8, 1994. Transfer of control from Pegasus Broadcasting to General Electric Capital Corp. approved by FCC September 1990. Sale to Pegasus Broadcasting by SFN Cos. Inc. approved by FCC October 2, 1986 (Vol. 26:41). Previous sale to SFN Cos. Inc. approved by FCC July 8, 1986.

Represented (sales): Eagle Television Sales.

Represented (engineering): John F. X. Browne & Associates PC.

Personnel:

Elliott Troshinsky, President & General Manager.

Michael Liang, Marketing & Production Director.

Gene Robinson, Creative Services Director.

Lori Kesler, Traffic Manager.

Carolyn Nunes, Public Affairs Director.

Ron Hyde, Sports Director.

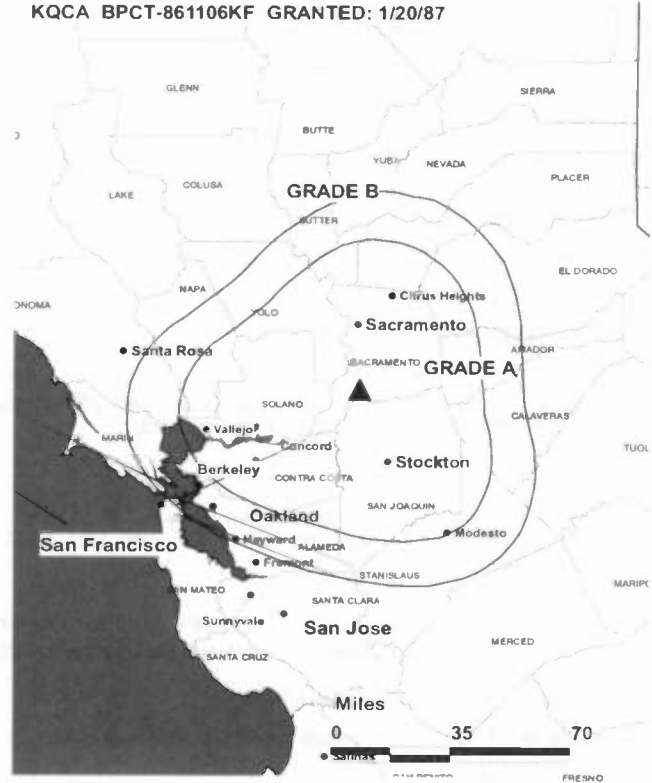
Patrick Donnelley, General Sales Manager.

Mike Shippey, Local Sales Manager.

Shari Epworth, National Sales Manager.

Dan Weiser, News Director.

KQCA BPCT-861106KF GRANTED: 1/20/87



© 2005 Warren Communications News

Joe Balkhan, Engineering Director.

Tracy Clark, Controller.

Shirley Sullivan, Program Director.

Highest 30 Sec. Rate: \$1000.

City of License: Stockton. Station DMA: Sacramento-Stockton-Modesto, CA.

Rank: 19.

Circulation © 2004 Nielsen. Coverage based on Nielsen study.

GrandTotal	Cable TV Households	Non-cable TV Households	Total TV Households
Estimated Station Totals *	695,850	586,490	1,282,340
Average Weekly Circulation (2004)	313,436	205,734	519,170
Average Daily Circulation (2004)			193,096

Station OMA Total	Cable TV Households	Non-cable TV Households	Total TV Households
Estimated Station Totals *	695,850	546,780	1,242,630
Average Weekly Circulation (2004)	313,436	203,144	516,580
Average Daily Circulation (2004)			192,832

Other OMA Total	Cable TV Households	Non-cable TV Households	Total TV Households
Estimated Station Totals *	0	39,710	39,710
Average Weekly Circulation (2004)	0	2,590	2,590
Average Daily Circulation (2004)			264

*Estimated station totals are sums of the Nielsen TV and Cable TV household estimates for each county in which the station registers viewing of more than 5% as per the Nielsen Survey Methods.

KQCA-DT
Ch. 46

Network Service: WBN.

Grantee: KCRA Hearst-Argyle Television Inc., 58 Television Circle, Sacramento, CA 95814.

Studio: 3 Television Circle, Sacramento, CA 95814.

Mailing Address: 3 Television Circle, Sacramento, CA 95814.

Phone: 916-446-3333. **Fax:** 916-325-3731.

E-mail: cnunes@hearst.com

Web Site: <http://www.thekcrachannel.com>

Technical Facilities: Channel No. 46 (662-668 MHz). Authorized power: 200-kw max. visual. Antenna: 1739-ft above av. terrain, 1750-ft. above ground.

Latitude	38°	15'	54"
Longitude	121°	28'	06"

Holds CP for change to 600-kw max. visual, 1903-ft above av. terrain, 1913-ft. above ground, 1913-ft. above sea level; lat. 38° 15' 54", long. 121° 29' 24", BMPCDT-20020626AAA.

Note: Latitude and longitude coordinates shown are based on the North American Datum of 1927 (NAD 27) as currently required by the Mass Media Bureau of the FCC.

Ownership: Hearst-Argyle Television Inc. (Group Owner).

Began Operation: May 1, 2003. Station operating under Special Temporary Authority.

Represented (sales): Eagle Television Sales.

Personnel:

Elliot Troshinsky, General Manager.

Michael Liang, Marketing & Production Director.

Gene Robinson, Creative Services Director.

Lori Kesler, Traffic Manager.

Carolyn Nunes, Public Affairs Director.

ron Hyde, Sports Director.

Patrick Donnelly, General Sales Manager.

Mike Shippey, Local Sales Manager.

Shari Epworth, National Sales Manager.

Don Weiser, News Director.

Joe Balkan, Engineering Director.

Tracy Clark, Controller.

Shirley Sullivan, Program Director.

City of License: Stockton. **Station DMA:** Sacramento-Stockton-Modesto, CA.

Rank: 19.

Nielsen Data: Not available.

KVMD-DT

Ch. 23

Network Service: IND.

Licensee: KVMD Licensee Co. LLC, 2323 Corinth Ave., West Los Angeles, CA 90064.

Studio: 6448 Hallee Rd., Suite 3, Joshua Tree, CA 92252.

Mailing Address: 6448 Hallee Rd., No. 3, Joshua Tree, CA 92252.

Phone: 760-366-9881. **Fax:** 760-366-1342.

E-mail: kvmdtv31@aol.com

Technical Facilities: Channel No. 23 (524-530 MHz). Authorized power: 150-kw max. visual. Antenna: 2572-ft above av. terrain, 138-ft. above ground, 8038-ft. above sea level.

Latitude	34°	002'	17"
Longitude	116°	48'	47"

Note: Latitude and longitude coordinates shown are based on the North American Datum of 1927 (NAD 27) as currently required by the Mass Media Bureau of the FCC.

Ownership: Ronald Ulloa (Group Owner).

Began Operation: August 1, 2002. Analog operations ceased June 1, 2003.

Personnel:

Larry Peterson, General Manager.

Ken Brawn, Chief Engineer.

City of License: Twentynine Palms. **Station DMA:** Los Angeles, CA. **Rank:** 2.

Nielsen Data: Not available.

KFSF-DT

Ch. 34

Network Service: TEL.

Licensee: Golden Link TV Inc., 832 Folsom St., Suite 700, San Francisco, CA 94107.

Studio: 50 Fremont, 41st Floor, San Francisco, CA 94105.

Mailing Address: 50 Fremont, 41st Floor, San Francisco, CA 94105.

Phone: 415-538-6466. **Fax:** 415-538-8053.

E-mail: mwellbeloved@univision.net

Web Site: <http://www.univision.com>

Technical Facilities: Channel No. 34 (590-596 MHz). Authorized power: 200-kw max. visual. Antenna: 1375-ft above av. terrain, 643-ft. above ground, 1476-ft. above sea level.

Latitude	37°	45'	19"
Longitude	122°	27'	06"

Transmitter: Mount Sutro Tower, One La Avanzada Rd.

Note: Latitude and longitude coordinates shown are based on the North American Datum of 1927 (NAD 27) as currently required by the Mass Media Bureau of the FCC.

Ownership: Univision Communications Inc. (Group Owner); Whitehead Media Inc. (Group Owner).

Began Operation: Station operating; no on-air date.

Represented (legal): Dow, Lohnes & Albertson PLLC.

Represented (engineering): John F. X. Browne & Associates PC.

Personnel:

Marcela Medina, President & General Manager.

Michele Rosenfeld, Traffic Manager.

Ernie Rizzuti, General Sales Manager.

Emillo Solares, Local Sales Manager.

Mike Roberts, Chief Engineer.

City of License: Vallejo. **Station DMA:** San Francisco-Oakland-San Jose, CA.

Rank: 6.

Nielsen Data: Not available.

KFSF-TV
(formerly KFSF)
Ch. 66

Network Service: TEL.

Licensee: Telefutura San Francisco LLC, 1999 Avenue of the Stars, Suite 3050, Los Angeles, CA 90067.

Studio: 50 Fremont, 41st Floor, San Francisco, CA 94105.

Mailing Address: 50 Fremont, 41st Floor, San Francisco, CA 94105.

Phone: 415-538-6466. **Fax:** 415-538-8053.

E-mail: mwellbeloved@univision.net

Web Site: http://www.univision.com

Technical Facilities: Channel No. 66 (782-788 MHz). Authorized power: 3459-kw max. & 912-kw horizontal visual, 346.6-kw & 91.2-kw horizontal aural. Antenna: 1529-ft above av. terrain, 797-ft. above ground, 1631-ft. above sea level.

Latitude 37° 45' 20"
 Longitude 122° 27' 05"

Transmitter: Mount Sutro Tower, San Francisco.

Digital Facilities: Channel No. 34 (590-596 MHz). Power: 200-kw max. visual. Antenna: 1375-ft above av. terrain, 643-ft. above ground, 1476-ft. above sea level.

Latitude 37° 45' 19"
 Longitude 122° 27' 06"

FCC Digital File Number: BPCDT-981023KF. Granted: May 07, 2001.

Note: Latitude and longitude coordinates shown are based on the North American Datum of 1927 (NAD 27) as currently required by the Mass Media Bureau of the FCC.

Multichannel TV Sound: Stereo and separate audio program.

Satellite Earth Station: Transmitter NEC; Scientific-Atlanta, 5-meter C-band; Scientific-Atlanta receivers.

News Service: WTN.

Ownership: Univision Communications Inc. (Group Owner); Whitehead Media Inc. (Group Owner).

Began Operation: November 25, 1986.

Represented (legal):

Represented (engineering):

Personnel:

Marcela Medina, President & General Manager.

Michele Rosenfeld, Traffic Manager.

Ernie Rizzuti, General Sales Manager.

Emilio Solares, Local Sales Manager.

Mike Roberts, Chief Engineer.

KFSF-TV BMPCT-860925KM GRANTED: 10/9/1986



© 2005 Warren Communications News

Highest 30 Sec. Rate: \$400.

City of License: Vallejo. **Station DMA:** San Francisco-Oakland-San Jose, CA.

Rank: 6.

Circulation © 2004 Nielsen. Coverage based on Nielsen study.

Grand Total	Cable TV Households	Non-cable TV Households	Total TV Households
Estimated Station Totals *	0	130,710	130,710
Average Weekly Circulation (2004)	0	8,076	8,076
Average Daily Circulation (2004)			2,146

Station DMA Total	Cable TV Households	Non-cable TV Households	Total TV Households
Estimated Station Totals *	0	130,710	130,710
Average Weekly Circulation (2004)	0	8,076	8,076
Average Daily Circulation (2004)			2,146

*Estimated station totals are sums of the Nielsen TV and Cable TV household estimates for each county in which the station registers viewing of more than 5% as per the Nielsen Survey Methods

KJLA
Ch. 57

Network Service: IND.

Licensee: KJLA LLC, 2323 Corinth Ave., West Los Angeles, CA 90064.

Studio: 2323 Corinth Ave., West Los Angeles, CA 90064.

Mailing Address: 2323 Corinth Ave., West Los Angeles, CA 90064.

Phone: 310-943-5288; 800-588-5788. **Fax:** 310-943-5299.

E-mail: kbrown@kjla.com

Web Site: http://www.kjla.com

Technical Facilities: Channel No. 57 (728-734 MHz). Authorized power: 5000-kw max. visual. Antenna: 1739-ft above av. terrain, 305-ft. above ground, 2615-ft. above sea level.

Latitude	34°	19'	49"
Longitude	119°	01'	22"

Transmitter: South Mountain, 2.6-mi. SE of Santa Paula.

Digital Facilities: Channel No. 49 (680-686 MHz). Power: 1000-kw max. visual. Antenna: 3113-ft above av. terrain, 322-ft. above ground, 6030-ft. above sea level.

Latitude	34°	13'	35.30"
Longitude	118°	003'	57.70"

FCC Digital File Number: BPCDT-19991101AFT. Granted: August 16, 2004.

Note: Latitude and longitude coordinates shown are based on the North American Datum of 1927 (NAD 27) as currently required by the Mass Media Bureau of the FCC.

Satellite Earth Stations: Transmitter Comark; Scientific-Atlanta, 4.5-meter; Paraflex, 4.5-meter KC-band; Standard Communications receivers.

SNG Mobile Dish: 4.5-meter .

Ownership: Costa de Oro Television Inc. (Group Owner).

Began Operation: October 1, 1990. Request pending before FCC to shut down analog operations and operate in digital mode.

Represented (legal): Thompson, Hine & Flory.

Represented (engineering): Merrill Weiss & Associates.

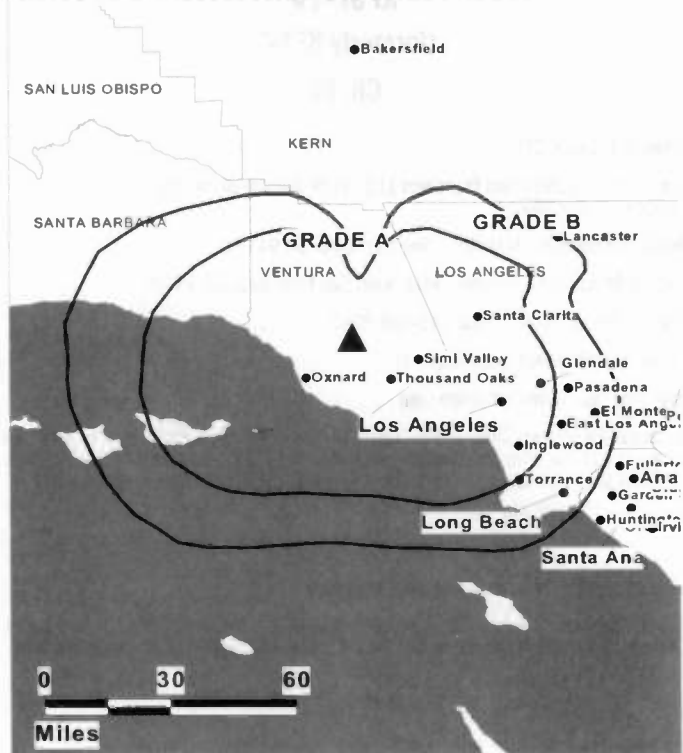
Personnel:

Francis X. Wilkinson, Vice President & General Manager.

Flavio Morales, Production Manager.

Elizabeth Gallegos, Traffic Manager.

KJLA BPCT-19990715KH GRANTED: 11/4/99



© 2005 Warren Communications News

Richard Geanda, General Sales Manager.

Walter Ulloa, President.

Ken Brown, Chief Engineer.

Ed Safa, Chief Financial Officer.

Luis Cardenas, Program Director.

Highest 30 Sec. Rate: \$300.

City of License: Ventura. **Station DMA:** Los Angeles, CA. **Rank:** 2.

Nielsen Data: Not available.

KJLA-DT
Ch. 49

Network Service: IND.

Grantee: KJLA LLC, 2323 Corinth Ave., West Los Angeles, CA 90064.

Studio: 2323 Corinth Ave., West Los Angeles, CA 90064.

Mailing Address: 2323 Corinth Ave., West Los Angeles, CA 90064.

Phone: 310-943-5288; 800-588-5788. **Fax:** 310-943-5299.

E-mail: fwilkinson@kjla.com

Web Site: http://www.kjla.com

Technical Facilities: Channel No. 49 (680-686 MHz). Authorized power: 1000-kw max. visual. Antenna: 3113-ft above av. terrain, 322-ft. above ground, 6030-ft. above sea level.

Latitude	34°	13'	35.30"
Longitude	118°	003'	57.70"

Holds CP for change to 3074-ft above av. terrain, 283-ft. above ground, 5991-ft. above sea level; BMPCDT-20040112ABL.

Note: Latitude and longitude coordinates shown are based on the North American Datum of 1927 (NAD 27) as currently required by the Mass Media Bureau of the FCC.

Ownership: Costa de Oro Television Inc. (Group Owner).

Began Operation: May 1, 2002. Station operating under Special Temporary Authority. Request pending before FCC to shut down analog operations and operate in digital mode.

Represented (legal): Thompson, Hine & Flory LLP.

Represented (engineering): Merrill Weiss Group.

Personnel:

Francis Wilkinson, Vice President & General Manager.

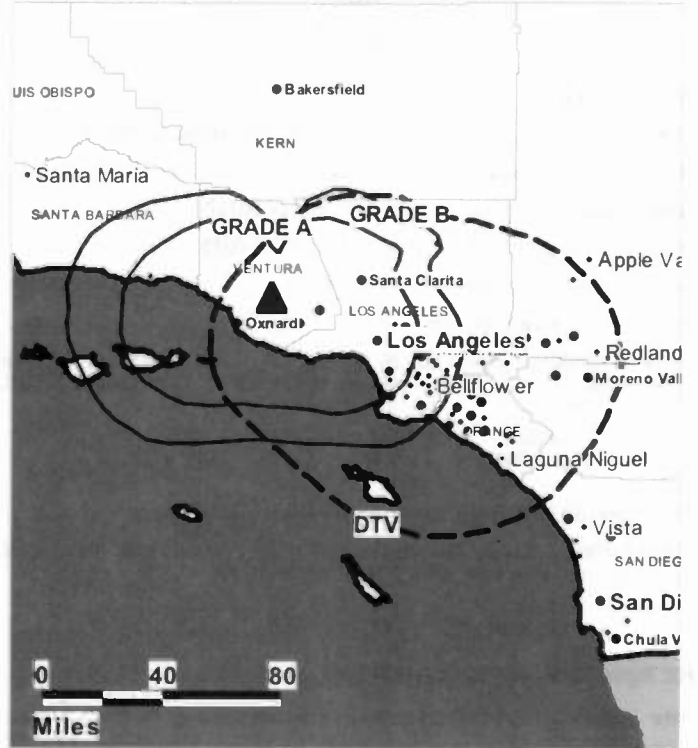
Flavio Morales, Production Manager.

Elizabeth Gallegos, Traffic Manager.

Richard Geanda, General Sales Manager.

Walter Ulloa, President.

KJLA-DT BMPCDT-20040112ABL GRANTED: 8/16/2004



© 2005 Warren Communications News

Ken Brown, Chief Engineer.

Ed Safa, Chief Financial Officer.

Luis Cardenas, Program Director.

Highest 30 Sec. Rate: \$300.

City of License: Ventura. **Station DMA:** Los Angeles, CA. **Rank:** 2.

Nielsen Data: Not available.

KMPH
Ch. 26

Network Service: FOX.

Licensee: KMPH(TV) License LLC, 500 S. Chinowth Rd., Visalia, CA 93277.

Studio: 5111 E. McKinley Ave., Fresno, CA 93277.

Mailing Address: 5111 E. McKinley Ave., Fresno, CA 93277.

Phone: 559-255-2600; 559-733-7800. **Fax:** 559-255-0275.

E-mail: rgadley@kmp.com

Web Site: http://www.kmp.com

Technical Facilities: Channel No. 26 (542-548 MHz). Authorized power: 3240-kw max. visual. Antenna: 2599-ft above av. terrain, 456-ft. above ground, 8364-ft. above sea level.

Latitude 36° 40' 02"
Longitude 118° 52' 42"

Transmitter: Big Baldy Ridge, Sequoia National Forest, Tulare County.

Digital Facilities: Channel No. 28 (554-560 MHz). Power: 219-kw max. visual. Antenna: 2503-ft above av. terrain, 377-ft. above ground.

Latitude 36° 40' 02"
Longitude 118° 52' 42"

FCC Digital File Number: BPCDT-19991001AAM. Granted: January 04, 2001.

Note: Latitude and longitude coordinates shown are based on the North American Datum of 1927 (NAD 27) as currently required by the Mass Media Bureau of the FCC.

Multichannel TV Sound: Stereo only.

Satellite Earth Stations: Transmitter Comark; Uniden, 3.7-meter KC-band; Chaparral, 3.7-meter KC-band; Agile Omni, 4.5-meter KC-band; Scientific-Atlanta, 7-meter C-band.

News Services: Fox NewsEdge, CNN Newsource, AP.

Ownership: Pappas Telecasting Companies (Group Owner).

Began Operation: October 11, 1971.

Represented (sales): TeleRep Inc.

Represented (legal): Fletcher, Heald & Hildreth PLC.

Represented (engineering): Smith & Fisher.

Represented (engineering): Cecil Lynch.

Personnel:

Charles W. Plaff, Vice President & General Manager.

Ken Felder, Local Marketing Manager.

LeBon G. Abercrombie, Senior Executive Vice President, Planning & Development.

Mark Hodorowski, Creative Services Director.

Janet Williams, Traffic Manager.

Barbara Amerine, Office Manager.

Tom C. Long, General Sales Manager.

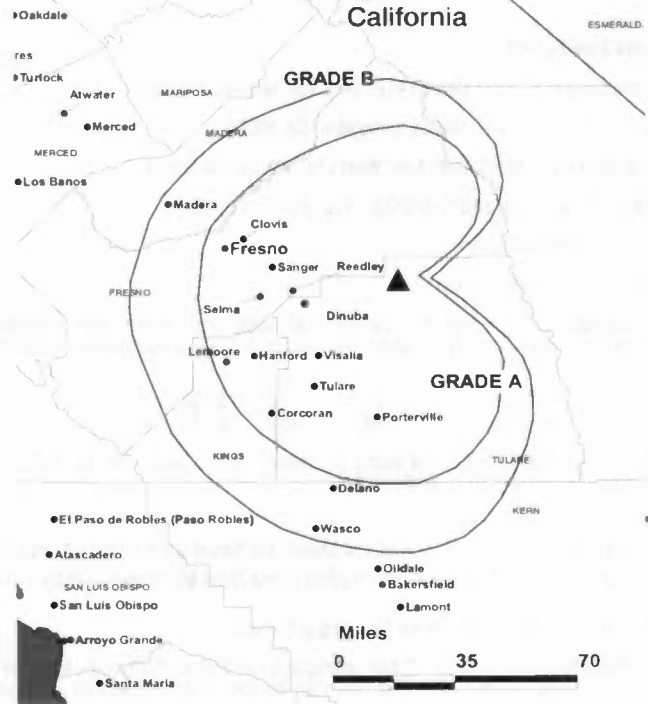
Chase Ballou, National Marketing Manager.

Harry J. Pappas, President & Chief Executive Officer.

Roger Gadley, News Director.

Dale Kelly, Senior Vice President & Engineering Director.

KMPH BMPCT-941003KF GRANTED: 12/9/94



© 2005 Warren Communications News

Carlton Simmons, Assistant Chief Engineer.

Howard Shrier, Senior Executive Vice President & Chief Operating Officer.

Dennis J. Davis, Senior Executive Vice President & Chief Financial Officer.

Debbie Sweeney, Senior Vice President & Program Director.

Rates: On request.

City of License: Visalia. **Station DMA:** Fresno-Visalia, CA. **Rank:** 58.

Circulation © 2004 Nielsen. Coverage based on Nielsen study.

Grand Total	Cable TV Households	Non-cable TV Households	Total TV Households
Estimated Station Totals *	253,630	329,190	582,820
Average Weekly Circulation (2004)	145,544	155,890	301,434
Average Daily Circulation (2004)			148,638
Station DMA Total	Cable TV Households	Non-cable TV Households	Total TV Households
Estimated Station Totals *	253,630	267,530	521,160
Average Weekly Circulation (2004)	145,544	150,464	296,008
Average Daily Circulation (2004)			147,836
Other DMA Total	Cable TV Households	Non-cable TV Households	Total TV Households
Estimated Station Totals *	0	61,660	61,660
Average Weekly Circulation (2004)	0	5,426	5,426
Average Daily Circulation (2004)			802

*Estimated station totals are sums of the Nielsen TV and Cable TV household estimates for each county in which the station registers viewing of more than 5% as per the Nielsen Survey Methods.

KMPH-DT
Ch. 28

Network Service: FOX.

Licensee: KMPH(TV) License LLC, 500 S. Chinowth Rd., Visalia, CA 93277.

Studio: 5111 E. McKinley Ave., Fresno, CA 93727.

Mailing Address: 5111 E. McKinley Ave., Fresno, CA 93727.

Phone: 559-255-2600. **Fax:** 559-255-0275.

E-mail: rgadley@kmp.com

Web Site: <http://www.kmp.com>

Technical Facilities: Channel No. 28 (554-560 MHz). Authorized power: 219-kw max. visual. Antenna: 2503-ft above av. terrain, 377-ft. above ground.

Latitude	36°	40'	02"
Longitude	118°	52'	42"

Note: Latitude and longitude coordinates shown are based on the North American Datum of 1927 (NAD 27) as currently required by the Mass Media Bureau of the FCC.

Ownership: Pappas Telecasting Companies (Group Owner).

Began Operation: November 1, 2002.

Personnel:

Charles W. Pfaff, Vice President & General Manager.

LeBon G. Abercrombie, Sen. Exec. Vice President, Planning & Development.

Mark Hodorowski, Creative Services Director.

Janet Williams, Traffic Manager.

Barbara Amerine, Office Manager.

Tom Long, General Sales Manager.

Ken Felder, Local Sales Manager.

Chase Ballou, National Sales Manager.

Harry Pappas, President & CEO.

Roger Gadley, News Director.

Dale Kelly, Sen. Vice President & Engineering Director.

Carlton Simmons Dresser, Assistant Chief Engineer.

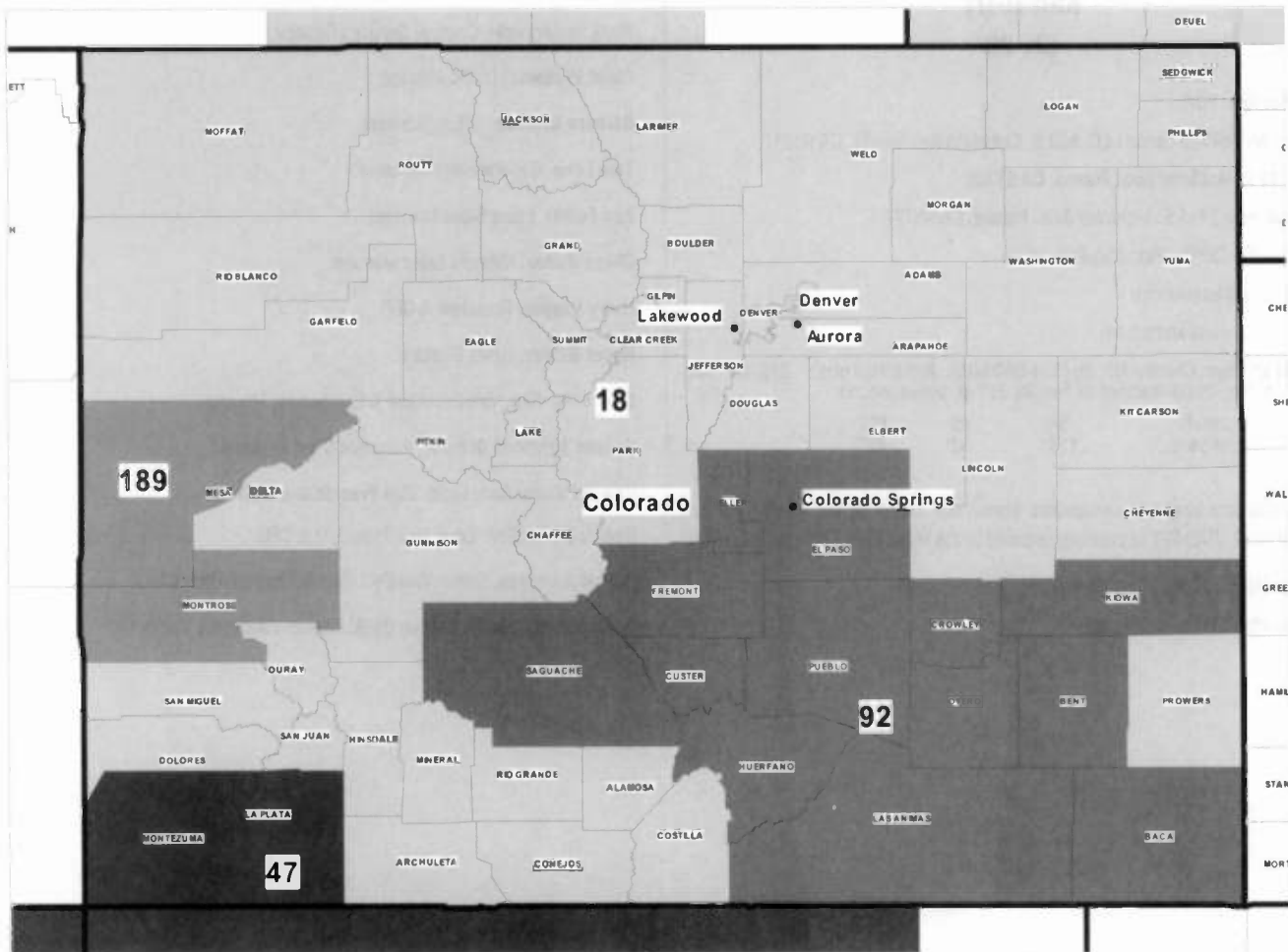
Howard Shrier Sen. Exec. Vice President & COO

Dennis Davis, Sen. Exec. Vice President & CFO.

Debbie Sweeney, Senior Vice President & Program Director.

City of License: Visalia. **Station DMA:** Fresno-Visalia, CA. **Rank:** 58.

Nielsen Data: Not available.



© 2005 Warren Communications News

MARKET	NIelsen DMA TV HOUSEHOLDS	RANK	MARKET AREA COMMERCIAL STATIONS
Denver, CO	1,401,760	18	KCEG (50); KCNC-DT (35); KCNC-TV (4); KDEN (25); KDVR-DT (32); KDVR (31); KFCT-DT (21); KFCT (22); KMAS-DT (10); KMAS-TV (24); KMGH-DT (17); KMGH-TV (7); KPXC-TV (59); KREG-DT (23); KREG-TV (3); KTFD-DT (15); KTFD-TV (14); KTVU (20); KUPN (3); KUSA-DT (16); KUSA-TV (9); KWGN-DT (34); KWGN-TV (2); KWHD-DT (46); KWHD (53)
Albuquerque-Santa Fe, NM	649,680	47	KASA-DT (27); KASA-TV (2); KASY-DT (45); KASY-TV (50); KBIM-DT (41); KBIM-TV (10); KCHF (11); KHFT (29); KLUZ-TV (41); KNAT-DT (24); KNAT (23); KOAT-DT (21); KOAT-TV (7); KOB-DT (26); KOB-TV (4); KOBF-DT (17); KOBF (12); KOBG-TV (6); KOBR-DT (38); KOBR (8); KOCT (6); KOVT-DT (12); KOVT (10); KREZ-DT (15); KREZ-TV (6); KRPV (27); KRQE-DT (16); KRQE (13); KTEL-TV (25); KTFQ-TV (14); KTLL-TV (33); KWBO-DT (29); KWBO (19)
Colorado Springs-Pueblo, CO	313,170	92	KKTV-DT (10); KKTV (11); KOAA-TV (5); KRDO-TV (13); KXRM-DT (22); KXRM-TV (21)
Grand Junction-Montrose, CO	63,650	189	KFOX (4); KJCT-DT (7); KJCT-TV (8); KKCO-DT (12); KKCO (11); KREX-DT (2); KREX-TV (5); KREY-DT (13); KREY-TV (10)

Colorado *Digital* Station Totals as of December 1, 2004

	VHF	UHF	TOTAL
Commercial Television	6	11	17
Educational Television	0	2	2
	6	13	19

Colorado Analog Station Totals as of December 1, 2004

	VHF	UHF	TOTAL
Commercial Television	15	11	26
Educational Television	3	2	5
	18	13	31

KTFD-DT
(formerly KTVJ-DT)

Ch. 15

Network Service: TEL.

Grantee: Roberts Broadcasting Co. of Denver, 1408 N. Kingshighway Blvd., Suite 300, St. Louis, MO 63113.

Studio: 777 Grant St., Denver, CO 80203.

Mailing Address: 777 Grant St., Denver, CO 80203.

Phone: 303-832-1414. **Fax:** 303-832-1561.

Web Site: <http://www.univision.net>

Technical Facilities: Channel No. 15 (476-482 MHz). Authorized power: 200-kw max. visual. Antenna: 1152-ft above av. terrain, 138-ft. above ground.

Latitude	39°	40'	18"
Longitude	105°	13'	12"

Holds CP for change to 200-kw max. visual, 1152-ft above av. terrain, 138-ft. above ground, 7825-ft. above sea level; lat. 39° 40' 17", long. 105° 13' 006", BMPCDT-20040624ACV.

Note: Latitude and longitude coordinates shown are based on the North American Datum of 1927 (NAD 27) as currently required by the Mass Media Bureau of the FCC.

Ownership: St. Louis/Denver LLC (Group Owner).

Began Operation: Station operating under Special Temporary Authority; no on-air date

Personnel:

Erma Atencio, Traffic Manager.

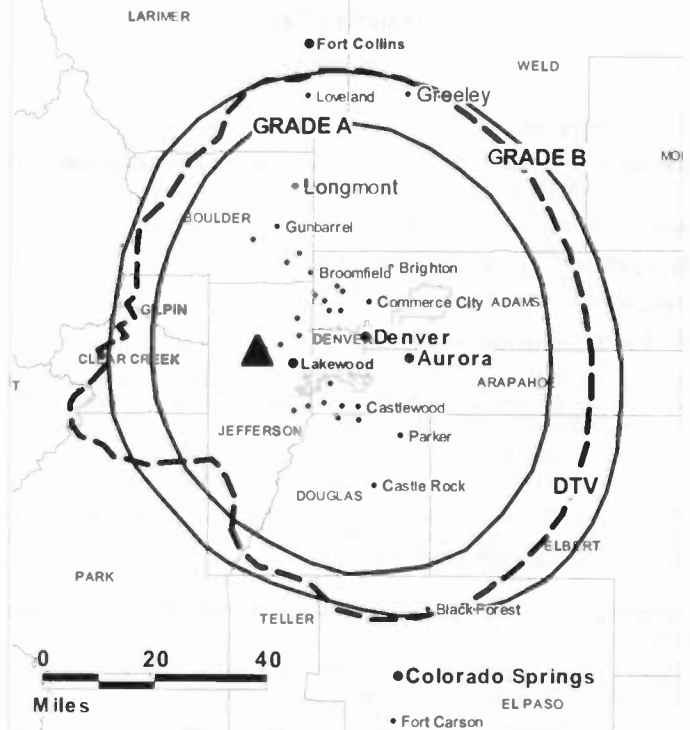
Maria Carrera, Station Manager.

Mario Carrera, Sales & Marketing Director.

Gail Shaw, Local Sales Manager.

Adolpho Cardenas, News Director & Promotion Director.

KTFD-DT BMPCDT-20040624ACV GRANTED: 8/16/2004



© 2005 Warren Communications News

Azael Villanueva, Chief Engineer.

City of License: Boulder. **Station DMA:** Denver, CO. **Rank:** 18.

Nielsen Data: Not available.

KTFD-TV
(formerly KTVJ)
Ch. 14

Network Service: TEL.

Licensee: Roberts Broadcasting Co. of Denver, 1408 N. Kingshighway Blvd., Suite 300, St. Louis, MO 63113.

Studio: 777 Grant St., Denver, CO 80203.

Mailing Address: 777 Grant St., Denver, CO 80203.

Phone: 303-832-1414. **Fax:** 303-832-1561.

Web Site: <http://www.univision.net>

Technical Facilities: Channel No. 14 (470-476 MHz). Authorized power: 5000-kw max. visual, 500-kw aural. Antenna: 1119-ft above av. terrain, 829-ft. above ground, 7968-ft. above sea level.

Latitude 39° 43' 53"
Longitude 105° 14' 08"

Requests modification of CP for change to 1152-ft above av. terrain, 139-ft. above ground, 7825-ft. above sea level; lat. 39° 40' 18", long. 105° 13' 12", transmitter to Mount Morrison. BMPCT-960716KL.

Transmitter: 689ft. SSW of Ch. 2 facility, Lookout Mt. antenna farm, 1.5mi.SW of Golden.

Digital Facilities: Channel No. 15 (476-482 MHz). Power: 200-kw max. visual. Antenna: 1152-ft above av. terrain, 138-ft. above ground.

Latitude 39° 40' 18"
Longitude 105° 13' 12"

FCC Digital File Number: BPCDT-19991101AHP. Granted: August 16, 2004.

Note: Latitude and longitude coordinates shown are based on the North American Datum of 1927 (NAD 27) as currently required by the Mass Media Bureau of the FCC.

Ownership: St. Louis/Denver LLC (Group Owner).

Began Operation: February 22, 1996. Univision Communications Inc. acquired 44% equity interest in Roberts Brothers Broadcasting LLC in 2001. Transfer of voting rights to St. Louis/Denver LLC (Roberts Brothers Broadcasting LLC & TeleFutura/Univision) approved by FCC February 10, 2003.

Represented (legal): Fletcher, Heald & Hildreth PLC.

Represented (engineering): Biby Engineering Service, PC.

Personnel:

Marla Carrera, Station Manager.

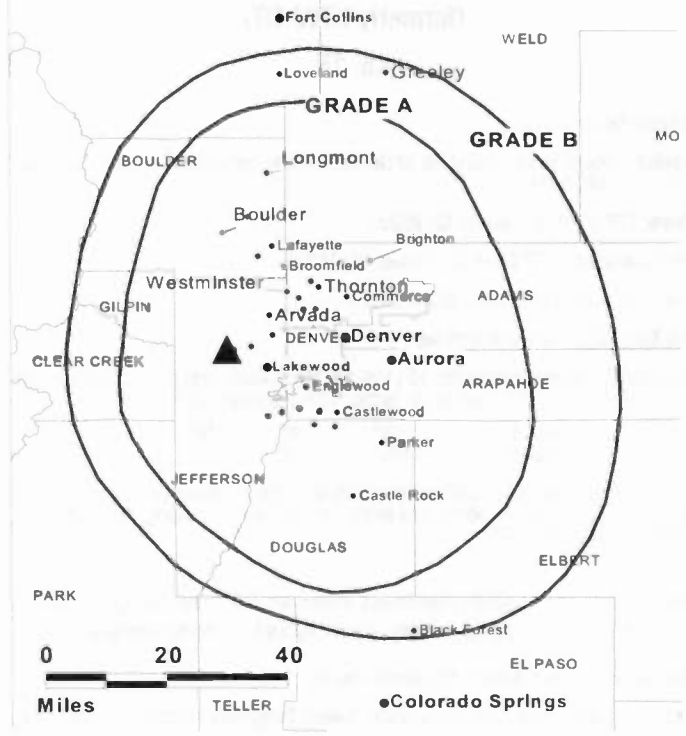
Erma Atencia, Traffic Manager.

Mario Carrera, Sales & Marketing Director.

Gail Shaw, Local Sales Manager.

Adolpho Cardenas, News Director & Promotion Director.

KTFD-TV BMPCT-920612KG GRANTED: 3/31/94



© 2005 Warren Communications News

Azael Villanueva, Chief Engineer.

Highest 30 Sec. Rate: \$250.

City of License: Boulder. **Station DMA:** Denver, CO. **Rank:** 18.

Circulation © 2004 Nielsen. Coverage based on Nielsen study.

GrandTotal	Cable TV Households	Non-cable TV Households	Total TV Households
Estimated Station Totals *	0	146,440	146,440
Average Weekly Circulation (2004)	0	11,113	11,113
Average Daily Circulation (2004)			3,381

Station DMA Total	Cable TV Households	Non-cable TV Households	Total TV Households
Estimated Station Totals *	0	146,440	146,440
Average Weekly Circulation (2004)	0	11,113	11,113
Average Daily Circulation (2004)			3,381

*Estimated station totals are sums of the Nielsen TV and Cable TV household estimates for each county in which the station registers viewing of more than 5% as per the Nielsen Survey Methods.

KKTV-DT
Ch. 10

Network Service: CBS.

Licensee: Gray Television Licensee Inc., 3100 N. Nevada Ave., Colorado Springs, CO 80907.

Studio: 3100 N. Nevada, Colorado Springs, CO 80907.

Mailing Address: 3100 N. Nevada Ave., Colorado Springs, CO 80907.

Phone: 719-634-2844. **Fax:** 719-632-0808.

E-mail: mpuckett@kktvnews11.com

Web Site: <http://www.kktv.com>

Technical Facilities: Channel No. 10 (192-198 MHz). Authorized power: 20.1-kw visual. Antenna: 2379-ft above av. terrain, 325-ft. above ground.

Latitude	38°	44'	41"
Longitude	104°	51'	41"

Note: Latitude and longitude coordinates shown are based on the North American Datum of 1927 (NAD 27) as currently required by the Mass Media Bureau of the FCC.

Ownership: Gray Television Inc. (Group Owner).

Began Operation: Station operating; no on-air date.

Represented (legal): Wiley, Rein & Fielding.

Represented (sales): Continental Television Sales.

Personnel:

Charlie Hogetvedt, General Manager.

Michelle Hughes, Creative Services & Commercial Director.

Mark Puckett, General & National Sales Manager.

Kathy Valentine, Local Sales Manager.

Nick Matesi, News Director.

Tim Timora, Chief Engineer.

Deborah Bullock, Business Manager.

City of License: Colorado Springs. **Station DMA:** Colorado Springs-Pueblo, CO.

Rank: 92.

Nielsen Data: Not available.

Colorado — Colorado Springs

KXRM-DT

Ch. 22

Network Service: FOX.

Licensee: Raycom National License Subsidiary LLC, 201 Monroe St., 20th Floor, RSA Tower, Montgomery, AL 36104.

Studio: 560 Wooten Rd., Colorado Springs, CO 80863.

Mailing Address: 560 Wooten Rd., Colorado Springs, CO 80915.

Phone: 719-591-2100. **Fax:** 719-591-4180.

E-mail: info@kxrm.com

Web Site: <http://www.kxrm.com>

Technical Facilities: Channel No. 22 (518-524 MHz). Authorized power: 51-kw max. visual. Antenna: 2103-ft above av. terrain, 91-ft. above ground, 9500-ft. above sea level.

Latitude	38°	44'	43"
Longitude	104°	51'	40"

Note: Latitude and longitude coordinates shown are based on the North American Datum of 1927 (NAD 27) as currently required by the Mass Media Bureau of the FCC.

Ownership: Raycom Media Inc. (Group Owner).

Began Operation: July 7, 2003. Standard Definition.

Represented (sales): TeleRep Inc.

Personnel:

Steve Dant, Vice President & General Manager.

Susan Corbin, Promotion Manager.

Trip Uhalt, Production Manager.

Svenka Carlock, Traffic Manager.

Donna D'Amico, General & Local Sales Manager.

Gene Schneider, National Sales Manager.

Shane Crigger, News Director.

Mike Dunlap, Chief Engineer.

Patty Clements, Program Director.

City of License: Colorado Springs. **Station DMA:** Colorado Springs-Pueblo, CO.

Rank: 92.

Nielsen Data: Not available.

Colorado — Colorado Springs

KXRM-TV

Ch. 21

Network Service: FOX.

Licensee: Raycom National License Subsidiary LLC, 201 Monroe St., 20th Floor, RSA Tower, Montgomery, AL 36104.

Studio: 560 Wooten Rd., Colorado Springs, CO 80915.

Mailing Address: 560 Wooten Rd., Colorado Springs, CO 80915.

Phone: 719-596-2100. Fax: 719-591-4180.

E-mail: info.kxrm.com

Web Site: http://www.kxrm.com

Technical Facilities: Channel No. 21 (512-518 MHz). Authorized power: 1700-kw max. visual. Antenna: 2152-ft above av. terrain, 128-ft. above ground, 9537-ft. above sea level.

Latitude 38° 44' 43"
Longitude 104° 51' 40"

Requests modification of CP for change to 1000-kw max. visual; BMPCT-981109KG.

Transmitter: Bldg. No. 29, Cheyenne Mountain.

Digital Facilities: Channel No. 22 (518-524 MHz). Power: 51-kw max. visual. Antenna: 2103-ft above av. terrain, 91-ft. above ground, 9500-ft. above sea level.

Latitude 38° 44' 43"
Longitude 104° 51' 40"

FCC Digital File Number: BPCDT-19991029AIC. Granted: September 27, 2002.

Note: Latitude and longitude coordinates shown are based on the North American Datum of 1927 (NAD 27) as currently required by the Mass Media Bureau of the FCC.

Satellite Earth Station: Prodelin, 12-meter; RCA, Microdyne receivers.

Ownership: Raycom Media Inc. (Group Owner).

Began Operation: January 22, 1985.

Represented (sales): TeleRep Inc.

Represented (legal): Covington & Burling.

Personnel:

Steve Dant, Vice President & General Manager.

Susan Corbin, Promotion Manager.

Trip Uhalt, Production Manager.

Svenka Carlock, Traffic Manager.

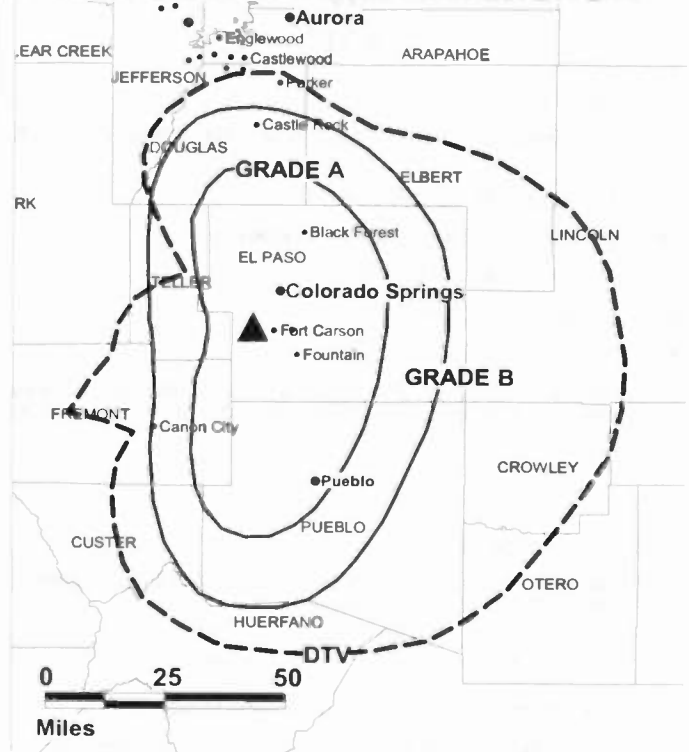
Donna D'Amico, General & Local Sales Manager.

Kepper, Tupper & Company

We brokered the sale of KXRM-TV

112 High Ridge Avenue, Ridgefield, CT (203)431-3366

KXRM-TV BMPCT-19981109KG GRANTED: 2/18/2000



© 2005 Warren Communications News

Gene Schneider, National Sales Manager.

Shane Crigger, News Director.

Mike Dunlap, Chief Engineer.

Patty Clements, Program Director.

Highest 30 Sec. Rate: \$650.

City of License: Colorado Springs. Station DMA: Colorado Springs-Pueblo, CO.

Rank: 92.

Circulation © 2004 Nielsen. Coverage based on Nielsen study.

GrandTotal	Cable TV Households	Non-cable TV Households	Total TV Households
Estimated Station Totals *	187,580	117,110	304,690
Average Weekly Circulation (2004)	104,815	58,326	163,141
Average Daily Circulation (2004)			64,790

Station DMA Total	Cable TV Households	Non-cable TV Households	Total TV Households
Estimated Station Totals *	187,580	117,110	304,690
Average Weekly Circulation (2004)	104,815	58,326	163,141
Average Daily Circulation (2004)			64,790

*Estimated station totals are sums of the Nielsen TV and Cable TV household estimates for each county in which the station registers viewing of more than 5% as per the Nielsen Survey Methods.

Colorado — Colorado Springs-Pueblo

KKTV
Ch. 11

Network Service: CBS.

Licensee: Gray Television Licensee Inc., 3100 N. Nevada Ave., Colorado Springs, CO 80907.

Studio: 3100 N. Nevada Ave., Colorado Springs, CO 80907.

Mailing Address: Box 2110, Colorado Springs, CO 80901.

Phone: 719-634-2844. **Fax:** 719-632-0808.

E-mail: mpuckett@kktvnews11.com

Web Site: http://www.kktv.com

Technical Facilities: Channel No. 11 (198-204 MHz). Authorized power: 234-kw visual, 46.8-kw aural. Antenna: 2380-ft above av. terrain, 351-ft. above ground, 9786-ft. above sea level.

Latitude 38° 44' 41"
Longitude 104° 51' 41"

Transmitter: Cheyenne Mountain.

Digital Facilities: Channel No. 10 (192-198 MHz). Power: 20.1-kw visual. Antenna: 2379-ft above av. terrain, 325-ft. above ground.

Latitude 38° 44' 41"
Longitude 104° 51' 41"

FCC Digital File Number: BPCDT-19991029ADY. Granted: February 22, 2001.

Note: Latitude and longitude coordinates shown are based on the North American Datum of 1927 (NAD 27) as currently required by the Mass Media Bureau of the FCC.

Satellite Earth Stations: Transmitter RCA; Harris, 3.6-meter C-band; RCA, 4.6-meter Ku-band; ADM, 6.1-meter C-band.

News Services: CNN Newsource, CBS Newspath, AP.

Ownership: Gray Television Inc. (Group Owner).

Began Operation: December 7, 1952. Sale to present owner by Benedek Broadcasting Co. LLC approved by FCC August 29, 2002 (Television Digest, Vol. 42:14). Sale to Benedek Broadcasting Co. LLC by The Ackerley Group approved by FCC April 16, 1999 (Vol. 39:1). Sale to The Ackerley Group by Capitol Broadcasting Co. approved by FCC January 18, 1983 (Vol. 22:44). Sale to Capitol by Willard W. Garvey approved June 4, 1969 (Vol. 9:23). Previous sale by James D. & Betty Z. Russell and Gifford Phillips approved by FCC July 31, 1963 (Vol. 3:31).

Represented (sales): Continental Television Sales.

Represented (legal): Wiley, Rein & Fielding.

Personnel:

Charles Hogetvedt, General Manager.

Michelle Hughes, Creative Services Director & Commercial Director.

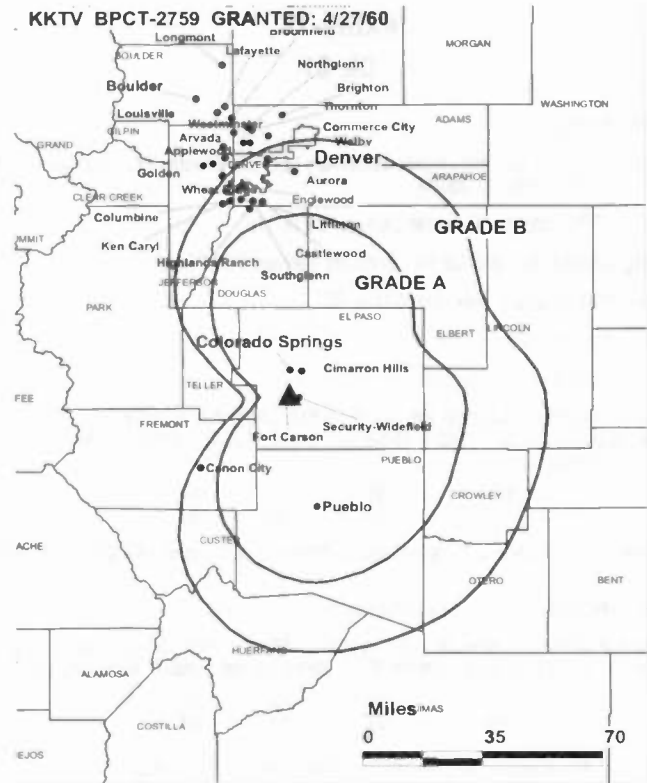
Mark Puckett, General & National Sales Manager.

Kathy Valentine, Local Sales Manager.

Nick Matesi, News Director.

Tim Timora, Chief Engineer.

Deborah Bullock, Business Manager.



© 2005 Warren Communications News

Highest 30 Sec. Rate: \$5000.

City of License: Colorado Springs. **Station DMA:** Colorado Springs-Pueblo, CO.

Rank: 92.

Circulation © 2004 Nielsen. Coverage based on Nielsen study.

Grand Total	Cable TV Households	Non-cable TV Households	Total TV Households
Estimated Station Totals *	187,580	119,400	306,980
Average Weekly Circulation (2004)	143,059	79,280	222,339
Average Daily Circulation (2004)			117,958
Station DMA Total	Cable TV Households	Non-cable TV Households	Total TV Households
Estimated Station Totals *	187,580	117,110	304,690
Average Weekly Circulation (2004)	143,059	78,849	221,908
Average Daily Circulation (2004)			117,912
Other DMA Total	Cable TV Households	Non-cable TV Households	Total TV Households
Estimated Station Totals *	0	2,290	2,290
Average Weekly Circulation (2004)	0	431	431
Average Daily Circulation (2004)			46

*Estimated station totals are sums of the Nielsen TV and Cable TV household estimates for each county in which the station registers viewing of more than 5% as per the Nielsen Survey Methods.

Colorado — Colorado Springs-Pueblo

KRDO-TV Ch. 13

Network Service: ABC.

Licensee: Pikes Peak Broadcasting Co., Box 1457, Colorado Springs, CO 80901-1457.

Studio: 399 S. 8th St., Colorado Springs, CO 80905.

Mailing Address: Box 1457, Colorado Springs, CO 80901-1457.

Phone: 719-632-1515; 719-575-6234. **Fax:** 719-520-9374.

E-mail: n.klockziem@krdotv.com

Web Site: http://www.krdotv.com

Technical Facilities: Channel No. 13 (210-216 MHz). Authorized power: 282-kw visual, 56.4-kw aural. Antenna: 2140-ft above av. terrain, 153-ft. above ground, 9563-ft. above sea level.

Latitude 38° 44' 47"
Longitude 104° 51' 37"

Transmitter: Cheyenne Mountain.

Digital Facilities: Channel No. 24 (530-536 MHz). Power: 200-kw max. visual. Antenna: 2169-ft above av. terrain, 89-ft. above ground.

Latitude 38° 44' 45"
Longitude 104° 51' 38"

FCC Digital File Number: BPCDT-19991026ACY. Granted: February 22, 2001.

Note: Latitude and longitude coordinates shown are based on the North American Datum of 1927 (NAD 27) as currently required by the Mass Media Bureau of the FCC.

Satellite Earth Stations: Transmitter RCA; AFC, 3.9-meter Ku-band; Andrew, 4.3-meter C-band; Comtech, 4.5-meter KC-band; Andrew, 7.3-meter C-band; Standard Communications, M/A-Com, AvanteK receivers.

AM Affiliate: KRDO, 1-kw, 1240 kHz.

FM Affiliate: KRDO-FM, 96-kw, 95.1 MHz (No. 236), 2010-ft.

News Service: AP.

Ownership: Pikes Peak Broadcasting Co. (Group Owner).

Began Operation: September 21, 1953. Sale to present owner by Joseph H. Rohrer approved by FCC December 1, 1954 (Television Digest, Vol. 10:44, 49).

Represented (sales): Blair Television.

Represented (legal): Fletcher, Heald & Hildreth PLC.

Personnel:

Nell O. Klockziem, General Manager.

Alisa Meier, Promotion & Creative Services Director.

Dave Williams, Production Manager.

Lori Rockwell, Traffic Manager.

Kristen Reed, General Sales Manager.

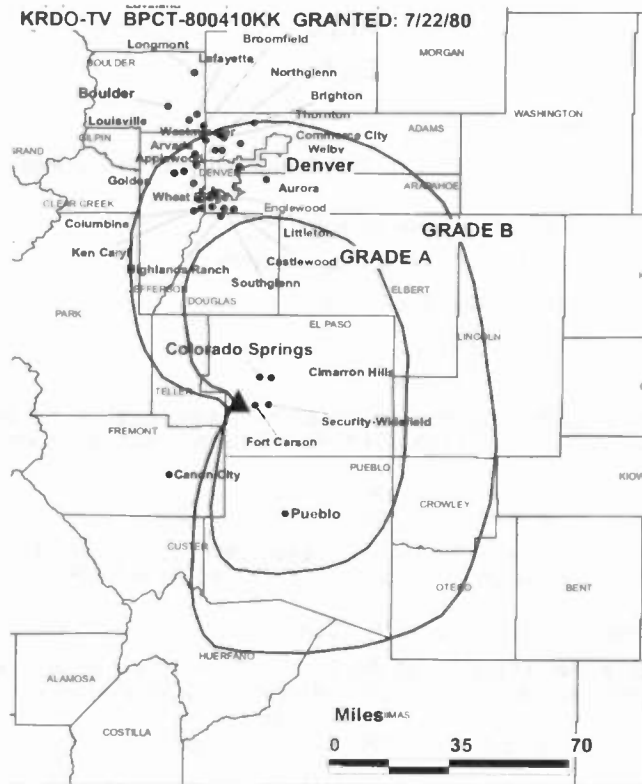
Ed Brady, Local Sales Manager.

Paula Sherwood, National Sales Manager.

Harry W. Hoth Jr., Chairman & Chief Executive Officer.

Dave Rose, News Director.

Charles Upton, Chief Engineer.



© 2005 Warren Communications News

Patti L. Hoth, President.

Rates: On request.

City of License: Colorado Springs. **Station DMA:** Colorado Springs-Pueblo, CO.

Rank: 92.

Circulation © 2004 Nielsen. Coverage based on Nielsen study.

GrandTotal	Cable TV Households	Non-cable TV Households	Total TV Households
Estimated Station Totals *	193,710	119,400	313,110
Average Weekly Circulation (2004)	131,755	71,106	202,861
Average Daily Circulation (2004)			91,492
Station DMA Total	Cable TV Households	Non-cable TV Households	Total TV Households
Estimated Station Totals *	187,580	117,110	304,690
Average Weekly Circulation (2004)	130,621	70,831	201,452
Average Daily Circulation (2004)			91,177
Other DMA Total	Cable TV Households	Non-cable TV Households	Total TV Households
Estimated Station Totals *	6,130	2,290	8,420
Average Weekly Circulation (2004)	1,134	275	1,409
Average Daily Circulation (2004)			315

*Estimated station totals are sums of the Nielsen TV and Cable TV household estimates for each county in which the station registers viewing of more than 5% as per the Nielsen Survey Methods.

**KCEC
Ch. 50**

Network Service: UNV.

Licensee: Entravision Holdings LLC, 11900 Olympic Blvd., Suite 590, Los Angeles, CA 90064.

Studio: 777 Grant, 5th Floor, Denver, CO 80203.

Mailing Address: 777 Grant, 5th Floor, Denver, CO 80203.

Phone: 303-832-0050. **Fax:** 303-832-3410.

E-mail: notciascolorado@univision.net

Web Site: http://www.kcec-tv50.com

Technical Facilities: Channel No. 50 (686-692 MHz). Authorized power: 2510-kw max. visual. Antenna: 764-ft above av. terrain, 128-ft. above ground, 7401-ft. above sea level.

Latitude 39° 43' 59"
Longitude 105° 14' 12"

Holds CP for change to 758-ft above av. terrain, 128-ft. above ground, 7375-ft. above sea level; lat. 39° 43' 58", long. 105° 14' 08", BPCT-20010116AHO.

Transmitter: 955 Lookout Mountain Rd., Golden.

Digital Facilities: Channel No. 51 (692-698 MHz). Power: 900-kw visual, aural. Antenna: 763-ft above av. terrain, 128-ft. above ground, 7378-ft. above sea level.

Latitude 39° 43' 58"
Longitude 105° 14' 008"

FCC Digital File Number: BPCDT-19991029ACN. Granted: February 10, 2004.

Note: Latitude and longitude coordinates shown are based on the North American Datum of 1927 (NAD 27) as currently required by the Mass Media Bureau of the FCC.

Satellite Earth Station: Transmitter Varian; Mlralite, 5-meter C-band.

Ownership: Entravision Communications Corp. (Group Owner).

Began Operation: October 18, 1990.

Represented (legal): Thompson, Hine & Flory LLP.

Represented (engineering): Sillman & Sillman.

Personnel:

Marla Carrera, General Manager.

Luis Canela, Promotion Director.

Jaime Moreno, Research Director.

Sam Fuller, General Sales Manager.

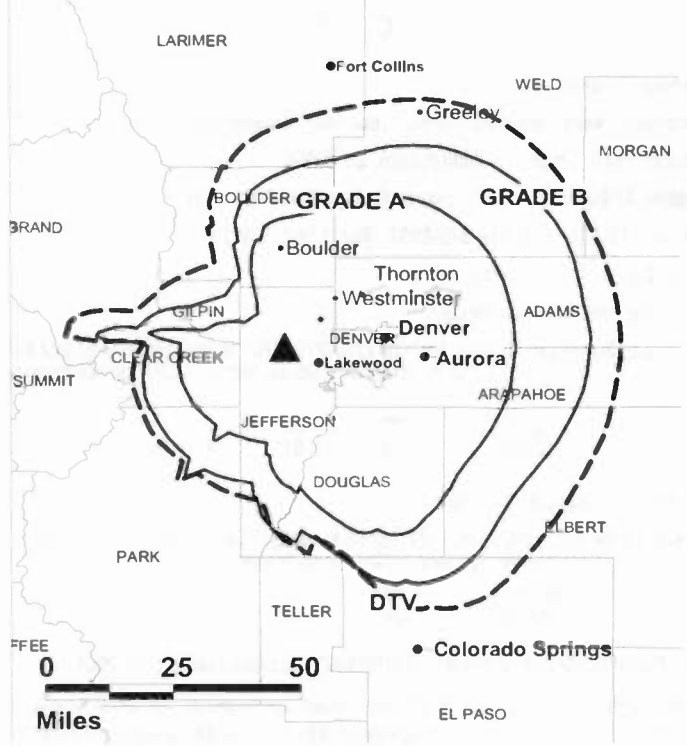
Gail Shaw, Local Sales Manager.

Chris Mathews, National Sales Manager.

Rodolfo Cardenas, News Director.

Azael Villanueva, Chief Engineer.

KCEC BPCT-20010116AHO GRANTED: 4/2/2002



© 2005 Warren Communications News

Mary Klein, Business Manager.

Erma Atencio, Program Director & Traffic Manager.

Highest 30 Sec. Rate: \$250.

City of License: Denver. **Station DMA:** Denver, CO. **Rank:** 18.

Circulation © 2004 Nielsen. Coverage based on Nielsen study.

GrandTotal	Cable TV Households	Non-cable TV Households	Total TV Households
Estimated Station Totals *	116,030	181,050	297,080
Average Weekly Circulation (2004)	7,434	19,514	26,948
Average Daily Circulation (2004)			16,975
Station DMA Total	Cable TV Households	Non-cable TV Households	Total TV Households
Estimated Station Totals *	116,030	181,050	297,080
Average Weekly Circulation (2004)	7,434	19,514	26,948
Average Daily Circulation (2004)			16,975

*Estimated station totals are sums of the Nielsen TV and Cable TV household estimates for each county in which the station registers viewing of more than 5% as per the Nielsen Survey Methods.

KCNC-DT
Ch. 35

Network Service: CBS.

Grantee: CBS Television Stations Inc., 2000 K St. NW, Suite 725, Washington, DC 20006.

Studio: 1044 Lincoln St., Denver, CO 80203.

Mailing Address: 1044 Lincoln St., Denver, CO 80203.

Phone: 303-861-4444. **Fax:** 303-830-6380.

E-mail: kcnnews@cbs.com

Web Site: <http://www.news4colorado.com>

Technical Facilities: Channel No. 35 (596-602 MHz). Authorized power: 1000-kw max. visual. Antenna: 1224-ft above av. terrain, 699-ft. above ground, 7818-ft. above sea level.

Latitude	39°	43'	51"
Longitude	105°	13'	54"

Transmitter: Cedar Lake Rd., Golden.

Note: Latitude and longitude coordinates shown are based on the North American Datum of 1927 (NAD 27) as currently required by the Mass Media Bureau of the FCC.

Ownership: Viacom Inc. (Group Owner).

Began Operation: October 30, 2001. High Definition.

Represented (legal): Leventhal, Senter & Lerman PLLC.

Personnel:

Walt DeHaven, Vice President & General Manager.

Roxanne Marati, Marketing Director.

Elaine Torres, Public Affairs Director.

Angela Kucharski, Station Manager & Vice President, News.

Kevin Dorsey, Director of Sales.

Debra Cedecce, National Sales Manager.

Tim Wieland, News Director.

David Layne, Chief Engineer.

Kathy Pineda, Controller.

Wendy Holmes, Program Director.

City of License: Denver. **Station DMA:** Denver, CO. **Rank:** 18.

Nielsen Data: Not available.

KCNC-TV
Ch. 4

Network Service: CBS.

Licensee: CBS Television Stations Inc., 2000 K St. NW, Suite 725, Washington, DC 20006.

Studio: 1044 Lincoln St., Denver, CO 80203.

Mailing Address: 1044 Lincoln St., Denver, CO 80203.

Phone: 303-861-4444. **Fax:** 303-830-6537.

E-mail: kcnnews@cbs.com

Web Site: <http://www.news4colorado.com>

Technical Facilities: Channel No. 4 (66-72 MHz). Authorized power: 100-kw visual, 15.1-kw aural. Antenna: 1224-ft above av. terrain, 699-ft. above ground, 7818-ft. above sea level.

Latitude 39° 43' 51"
Longitude 105° 13' 54"

Holds CP for change to 1224-ft above av. terrain, 699-ft. above ground, 7818-ft. above sea level; lat. 39° 43' 51", long. 105° 13' 54", BPCT-20020909AAT.

Digital Facilities: Channel No. 35 (596-602 MHz). Power: 1000-kw max. visual. Antenna: 1224-ft above av. terrain, 699-ft. above ground, 7818-ft. above sea level.

Latitude 39° 43' 51"
Longitude 105° 13' 54"

FCC Digital File Number: BMPCDT-20000501ADD. Granted: October 24, 2003.

Note: Latitude and longitude coordinates shown are based on the North American Datum of 1927 (NAD 27) as currently required by the Mass Media Bureau of the FCC.

Multichannel TV Sound: Stereo and separate audio program.

Satellite Earth Stations: Transmitter Harris; RCA, 3-meter Ku-band; Harris, 3-meter Ku-band; Andrew, 4.2-meter Ku-band; Scientific-Atlanta, 10-meter C-band; Standard Communications, Scientific-Atlanta receivers.

News Services: PR Newswire, Conus, CNN Newsource, AP.

Ownership: Viacom Inc. (Group Owner).

Began Operation: December 24, 1953. Sale to present owner by CBS Inc. approved by FCC May 3, 2000. Sale to CBS Inc. by National Broadcasting Co. approved by FCC August 16, 1995 (Television Digest, Vol. 34:48; 35:34). Sale to General Electric Broadcasting by Metropolitan Television Co. approved by FCC June 5, 1968 (Television Digest, Vol. 8:24). Previous ownership lineup resulted when on November 12, 1964 FCC approved sale back to Metropolitan TV Co. of the 52.5% of stock held by Bob Hope and Associates.

Represented (sales): CBS Television Stations National Sales.

Represented (legal): Leventhal, Senter & Lerman PLLC.

Personnel:

Walt DeHaven, Vice President & General Manager.

Roxanne Marati, Marketing Director.

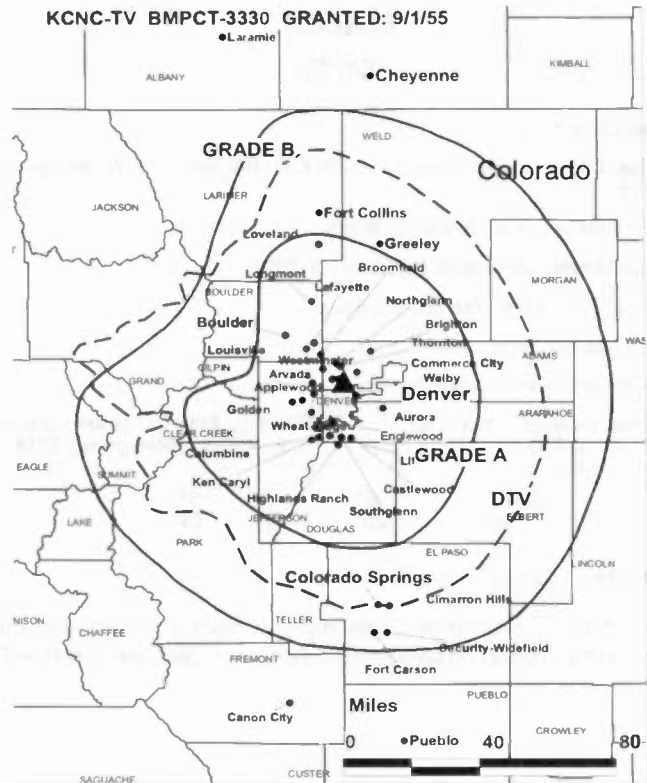
Elaine Torres, Public Affairs Director.

Angela Kucharski, Station Manager & Vice President, News.

Kevin Dorsey, Director of Sales.

Debra Cedecce, National Sales Manager.

Tim Wieland, News Director.



© 2005 Warren Communications News

David Layne, Chief Engineer.

Kathy Pineda, Controller.

Wendy Holmes, Program Director.

Rates: On request.

City of License: Denver. **Station DMA:** Denver, CO. **Rank:** 18.

Circulation © 2004 Nielsen. Coverage based on Nielsen study.

GrandTotal	Cable TV Households	Non-cable TV Households	Total TV Households
Estimated Station Totals *	1,054,240	656,570	1,710,810
Average Weekly Circulation (2004)	587,259	315,645	902,904
Average Daily Circulation (2004)			420,655
Station OMA Total	Cable TV Households	Non-cable TV Households	Total TV Households
Estimated Station Totals *	789,050	477,680	1,266,730
Average Weekly Circulation (2004)	553,025	298,118	851,143
Average Daily Circulation (2004)			404,518
Other OMA Total	Cable TV Households	Non-cable TV Households	Total TV Households
Estimated Station Totals *	265,190	178,890	444,080
Average Weekly Circulation (2004)	34,234	17,527	51,761
Average Daily Circulation (2004)			16,137

*Estimated station totals are sums of the Nielsen TV and Cable TV household estimates for each county in which the station registers viewing of more than 5% as per the Nielsen Survey Methods.

KDVR

Ch. 31

(Operates satellite KFCT, Fort Collins)

Network Service: FOX.

Licensee: Fox Television Stations Inc., 5151 Wisconsin Ave. NW, Washington, DC 20016.

Studio: 501 Wazee St., Denver, CO 80208.

Mailing Address: 501 Wazee St., Denver, CO 80208.

Phone: 303-566-7600; 303-595-3131. **Fax:** 303-566-7631.

E-mail: feedback@fox31.com

Web Site: http://www.fox31.com

Technical Facilities: Channel No. 31 (572-578 MHz). Authorized power: 5000-kw max. visual, 500-kw aural. Antenna: 1038-ft above av. terrain, 375-ft. above ground, 7730-ft. above sea level.

Latitude 39° 43' 45"
Longitude 105° 14' 12"

Transmitter: Lookout Mountain, near Golden.

Digital Facilities: Channel No. 32 (578-584 MHz). Power: 223.3-kw max. visual. Antenna: 971-ft above av. terrain, 266-ft. above ground, 7621-ft. above sea level.

Latitude 39° 43' 45"
Longitude 105° 14' 12"

FCC Digital File Number: BPCDT-19991101A1T. Granted: June 07, 2004.

Note: Latitude and longitude coordinates shown are based on the North American Datum of 1927 (NAD 27) as currently required by the Mass Media Bureau of the FCC.

Satellite Earth Station: Transmitter Townsend; Scientific-Atlanta, 7-meter C-band; Scientific-Atlanta receivers.

Ownership: Fox Television Stations Inc. (Group Owner).

Began Operation: August 10, 1983.

Represented (sales): Settel Inc.

Represented (engineering): Andrew & Associates Inc.

Personnel:

Bill Schneider, Vice President & General Manager.

Clyde Becker, Creative Services Director.

Patti Brady, Traffic Manager.

Skip Erickson, Vice President, Operations & Engineering.

Ray Dowdle, Vice President & General Sales Manager.

Sheryl Personett, Local Sales Manager.

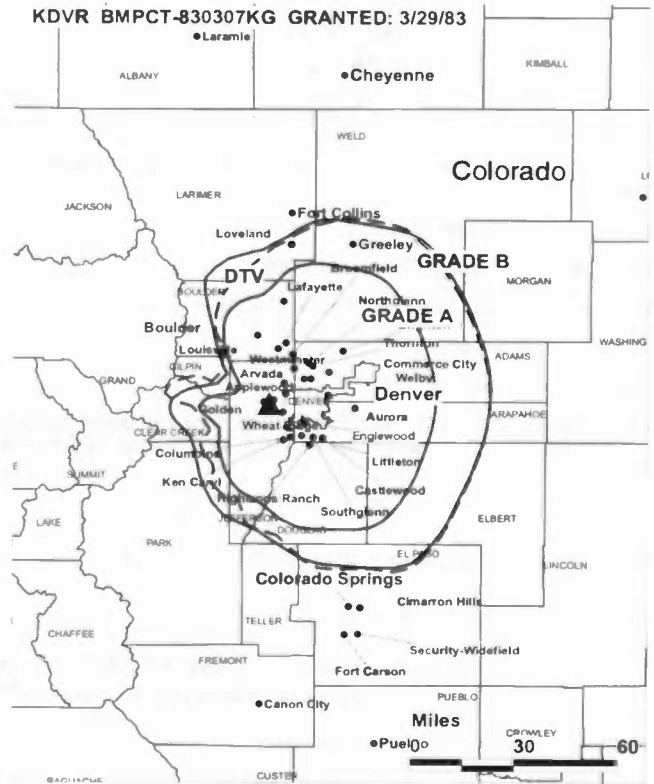
Catherine Andrey, National Sales Manager.

Bill Dallman, Vice President & News Director.

Kevin Scofield, News Operations Manager.

Jim Hollinger, Chief Engineer.

Brian Hannah, Vice President, Finance & Administration.



© 2005 Warren Communications News

John Hirsch, Program Manager.

Rates: On request.

City of License: Denver. **Station DMA:** Denver, CO. **Rank:** 18.

Circulation © 2004 Nielsen. Coverage based on Nielsen study.

Grand Total	Cable TV Households	Non-cable TV Households	Total TV Households
Estimated Station Totals *	798,140	597,640	1,395,780
Average Weekly Circulation (2004)	390,054	233,713	623,767
Average Daily Circulation (2004)			230,975
Station DMA Total	Cable TV Households	Non-cable TV Households	Total TV Households
Estimated Station Totals *	784,100	475,490	1,259,590
Average Weekly Circulation (2004)	388,860	223,185	612,045
Average Daily Circulation (2004)			228,857
Other DMA Total	Cable TV Households	Non-cable TV Households	Total TV Households
Estimated Station Totals *	14,040	122,150	136,190
Average Weekly Circulation (2004)	1,194	10,528	11,722
Average Daily Circulation (2004)			2,118

*Estimated station totals are sums of the Nielsen TV and Cable TV household estimates for each county in which the station registers viewing of more than 5% as per the Nielsen Survey Methods.

KDVR-DT

Ch. 32

Network Service: FOX.

Licensee: Fox Television Stations Inc., 5151 Wisconsin Ave. NW, Washington, DC 20016.

Studio: 501 Wazee St., Denver, CO 80208.

Mailing Address: 501 Wazee St., Denver, CO 80208.

Phone: 303-566-7600; 303-595-3131. **Fax:** 303-566-7631.

E-mail: feedback@fox31.com

Web Site: http://www.fox31.com

Technical Facilities: Channel No. 32 (578-584 MHz). Authorized power: 223.3-kw max. visual. Antenna: 971-ft above av. terrain, 266-ft. above ground, 7621-ft. above sea level.

Latitude	39°	43'	45"
Longitude	105°	14'	12"

Holds CP for change to 1000-kw max. visual; BPCDT-19991101AIT.

Transmitter: 21214 Cedar Lake Rd., Golden.

Note: Latitude and longitude coordinates shown are based on the North American Datum of 1927 (NAD 27) as currently required by the Mass Media Bureau of the FCC.

Ownership: Fox Television Stations Inc. (Group Owner).

Began Operation: November 1, 1999. Standard Definition.

Personnel:

Bill Schnelder, Vice President & General Manager.

Clyde Becker, Creative Services Director.

Patti Brady, Traffic Manager.

Skip Erickson, Vice President, Operations & Engineering.

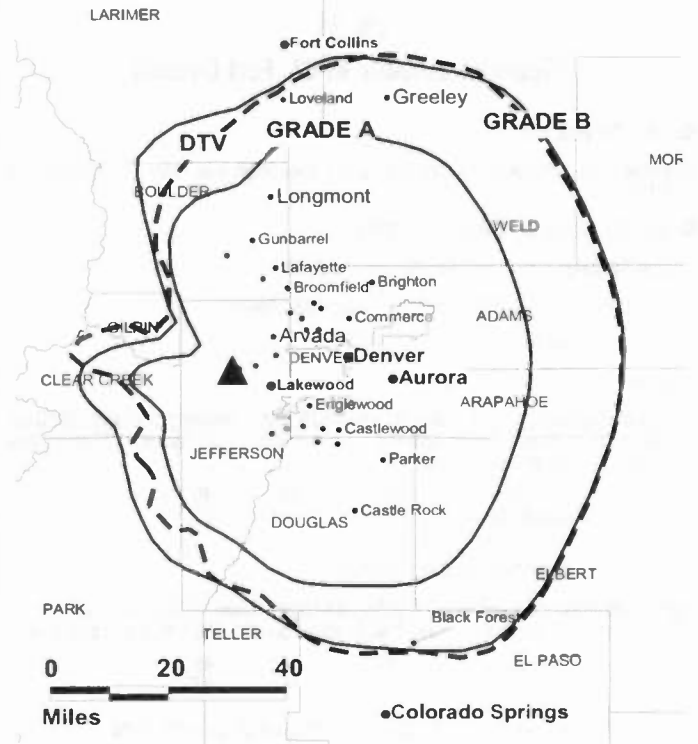
Ray Dowdle, Vice President & General Sales Manager.

Sheryl Personett, Local Sales Manager.

Catherine Andrey, National Sales Manager.

Bill Dallman, Vice President & News Director.

KDVR-DT BMPCT-980212KE GRANTED: 12/2/98



© 2005 Warren Communications News

Kevin Scofield, News Operations Manager.

Jim Hollinger, Chief Engineer.

Brian Hannah, Vice President, Finance & Administration.

John Hirsch, Program Manager.

Rates: On request.

City of License: Denver. **Station DMA:** Denver, CO. **Rank:** 18.

Nielsen Data: Not available.

KMGH-DT
Ch. 17

Network Service: ABC.

Grantee: McGraw-Hill Broadcasting Co. Inc., 123 Speer Blvd., Denver, CO 80203.

Studio: 123 E. Speer Blvd., Denver, CO 80203.

Mailing Address: 123 Speer Blvd., Denver, CO 80203.

Phone: 303-832-7777; 303-832-0119. **Fax:** 303-832-0104.

E-mail: 7news@kmgh.com

Web Site: <http://www.thedenverchannel.com>

Technical Facilities: Channel No. 17 (488-494 MHz). Authorized power: 1000-kw max. visual. Antenna: 968-ft above av. terrain, 440-ft. above ground, 7559-ft. above sea level.

Latitude	39°	43'	50.60"
Longitude	105°	13'	53.60"

Transmitter: Lookout Mountain, 1.4-mi. SW of Golden.

Note: Latitude and longitude coordinates shown are based on the North American Datum of 1927 (NAD 27) as currently required by the Mass Media Bureau of the FCC.

Ownership: McGraw-Hill Broadcasting Co. Inc. (Group Owner).

Began Operation: April 15, 2001. Standard Definition.

Personnel:

Darrell Brown, General Manager.

Linda Bayley, Promotion Director.

Jay Maloney, Creative Services Director.

Jon Badeaux, Traffic Manager.

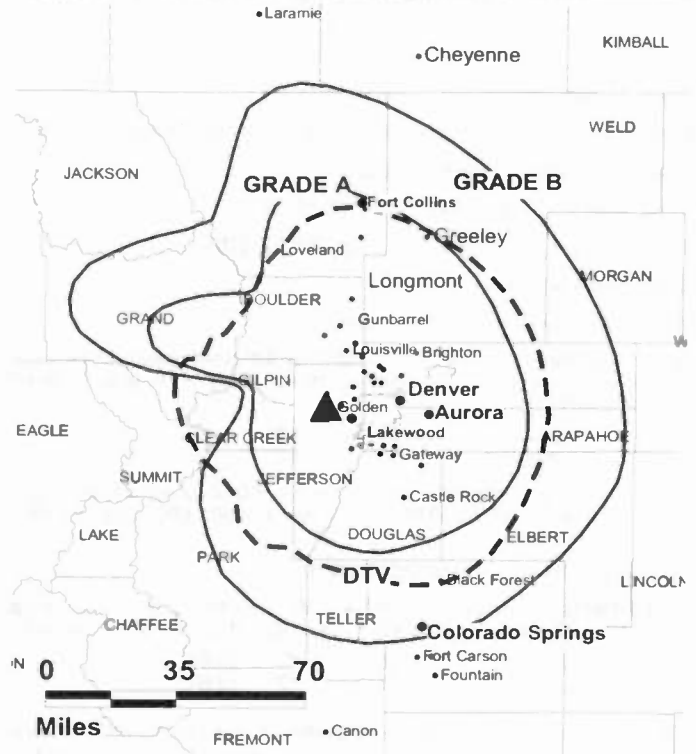
John Curry, General Sales Manager.

Missy Evenson, Local Sales Manager.

Byron Grandy, News Director.

Thomas Rick Craddock, Engineering Director.

KMGH-DT BPCDT-980731KI GRANTED: 12/2/1998



© 2005 Warren Communications News

Lori Miller, Business Manager.

Carrie Scott, Program Director.

Rates: On request.

City of License: Denver. **Station DMA:** Denver, CO. **Rank:** 18.

Nielsen Data: Not available.

KMGH-TV
Ch. 7

Network Service: ABC.

Licensee: McGraw-Hill Broadcasting Co. Inc., 123 Speer Blvd., Denver, CO 80203.

Studio: 123 Speer Blvd., Denver, CO 80203.

Mailing Address: 123 Speer Blvd., Denver, CO 80203.

Phone: 303-832-7777; 303-832-0119. **Fax:** 303-832-0104.

E-mail: 7news@kmgh.com

Web Site: http://www.thedenverchannel.com

Technical Facilities: Channel No. 7 (174-180 MHz). Authorized power: 316-kw visual, 50-kw aural. Antenna: 1017-ft above av. terrain, 249-ft. above ground, 7664-ft. above sea level.

Latitude 39° 43' 46"
Longitude 105° 14' 12"

Holds CP for change to 1175-ft above av. terrain, 646-ft. above ground, 7766-ft. above sea level; lat. 39° 43' 50.60", long. 105° 13' 53.60", BPCT-20020801ABC.

Transmitter: Cedar Lake Rd., Lookout Mountain.

Digital Facilities: Channel No. 17 (488-494 MHz). Power: 1000-kw max. visual. Antenna: 968-ft above av. terrain, 440-ft. above ground, 7559-ft. above sea level.

Latitude 39° 43' 50.60"
Longitude 105° 13' 53.60"

Note: Latitude and longitude coordinates shown are based on the North American Datum of 1927 (NAD 27) as currently required by the Mass Media Bureau of the FCC.

Multichannel TV Sound: Stereo only.

Satellite Earth Stations: Transmitter Harris; Microdyne, 3.7-meter Ku-band; Scientific-Atlanta, 4.6-meter C-band; Vertex, 6.1-meter Ku-band; Scientific-Atlanta, 7-meter C-band; Microdyne, 7-meter C-band; Sony, Scientific-Atlanta, Microdyne, M/A-Com, DX Engineering receivers.

SNG Mobile Dish: Vertex, 2.6-meter Ku-band.

News Services: AP, UPI, Newsone, CNN Newsource.

Ownership: McGraw-Hill Broadcasting Co. Inc. (Group Owner).

Began Operation: November 1, 1953. Sale to Time Inc. by Aladdin Radio & TV approved by FCC June 23, 1954 (Television Digest, Vol. 10:11, 15, 25, 26). Sale to present owner by Time-Life Broadcast Inc. approved by FCC March 8, 1972 (Vol. 12:10, 11).

Represented (sales): Harrington, Righter & Parsons Inc.

Represented (legal): Koteen & Naftalin LLP.

Personnel:

Darrell Brown, General Manager.

Linda Bayley, Promotion Director.

Jay Maloney, Creative Services Director.

Jon Badeaux, Traffic Director.

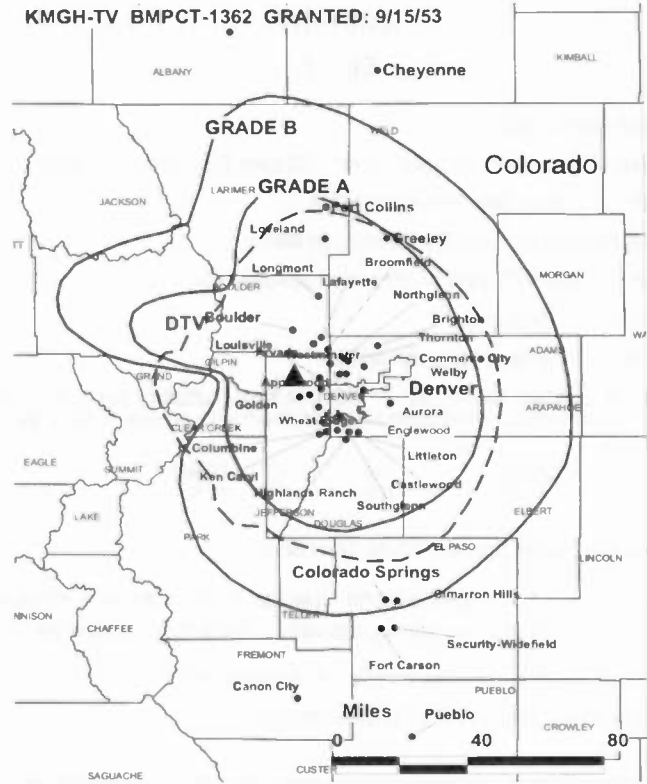
John Curry, General Sales Manager.

Missy Evenson, Local Sales Manager.

Byron Grandy, News Director.

Thomas Rick Craddock, Chief Engineer.

KMGH-TV BMPCT-1362 GRANTED: 9/15/53



© 2005 Warren Communications News

Lori Miller, Business Manager.

Carrie Scott, Program Director.

Rates: On request.

City of License: Denver. **Station DMA:** Denver, CO. **Rank:** 18.

Circulation © 2004 Nielsen. Coverage based on Nielsen study.

GrandTotal	Cable TV Households	Non-cable TV Households	Total TV Households
Estimated Station Totals *	864,260	649,930	1,514,190
Average Weekly Circulation (2004)	546,291	312,256	858,547
Average Daily Circulation (2004)			369,589
Station DMA Total	Cable TV Households	Non-cable TV Households	Total TV Households
Estimated Station Totals *	787,650	475,490	1,263,140
Average Weekly Circulation (2004)	517,763	295,948	813,711
Average Daily Circulation (2004)			355,598
Other OMA Total	Cable TV Households	Non-cable TV Households	Total TV Households
Estimated Station Totals *	76,610	174,440	251,050
Average Weekly Circulation (2004)	28,528	16,308	44,836
Average Daily Circulation (2004)			13,991

*Estimated station totals are sums of the Nielsen TV and Cable TV household estimates for each county in which the station registers viewing of more than 5% as per the Nielsen Survey Methods.

KPXC-TV
Ch. 59

Network Service: PAX.

Licensee: Paxson Denver License Inc., 601 Clearwater Park Rd., West Palm Beach, FL 38401.

Studio: 3001 S. Jamaica Court, Suite 200, Aurora, CO 80014-2627.

Mailing Address: 3001 S. Jamaica Court, Suite 200, Aurora, CO 80014-2627.

Phone: 303-871-1730. **Fax:** 303-871-1745.

E-mail: brianschauer@pax.net

Web Site: http://www.paxdenver.tv

Technical Facilities: Channel No. 59 (740-746 MHz). Authorized power: 5000-kw visual, 500-kw aural. Antenna: 1168-ft above av. terrain, 85-ft. above ground, 7803-ft. above sea level.

Latitude 39° 40' 24"
Longitude 105° 13' 03"

Transmitter: to Mount Morrison, 1.3-mi. E of Idledale.

Digital Facilities: Channel No. 43 (644-650 MHz). Power: 1000-kw max. visual. Antenna: 1168-ft above av. terrain, 86-ft. above ground.

Latitude 39° 40' 24"
Longitude 105° 13' 03"

FCC Digital File Number: BPCDT-19990923AAM. (pending).

Note: Latitude and longitude coordinates shown are based on the North American Datum of 1927 (NAD 27) as currently required by the Mass Media Bureau of the FCC.

Multichannel TV Sound: Planned.

Satellite Earth Station: Transmitter TTC; Echosphere, 5-meter KC-band.

SWG Mobile Dish: Centro, 2-meter Ku-band.

Ownership: Paxson Communications Corp. (Group Owner).

Began Operation: September 2, 1987. Sale to the Christian Network Inc. approved by FCC July 14, 1995. Sale to present owner by the Christian Network approved by FCC June 25, 1996.

Represented (sales): Paxson TV Sales.

Personnel:

Mark Cornetta, General Manager & General Sales Manager.

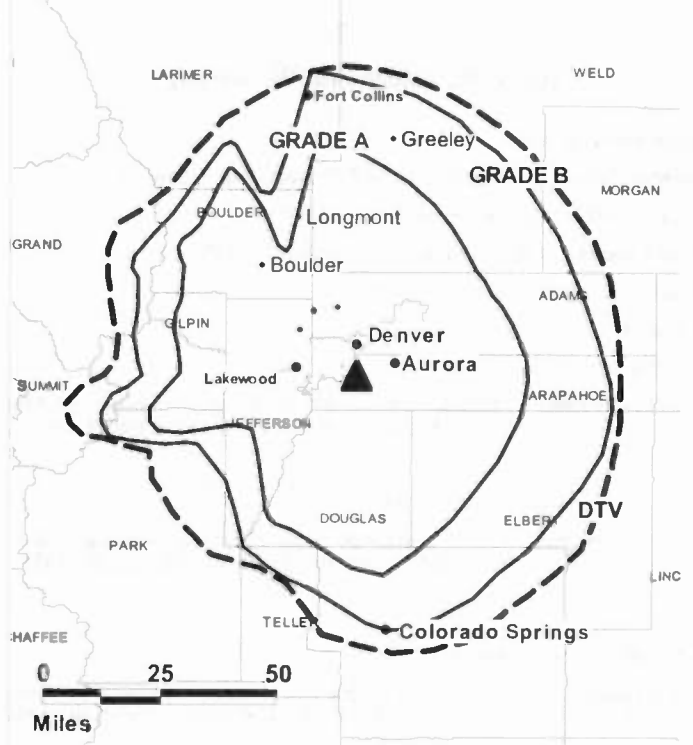
Jerl Crawley, Traffic Manager.

Christy Bradford, Local Sales Manager.

Brian Schauer, Chief Engineer.

Lisa Stapeley, Business Manager.

KPXC-TV BPCT-960708KE GRANTED: 2/28/1997



© 2005 Warren Communications News

Highest 30 Sec. Rate: \$240.

City of License: Denver. **Station DMA:** Denver, CO. **Rank:** 18.

Circulation © 2004 Nielsen. Coverage based on Nielsen study.

GrandTotal	Cable TV Households	Non-cable TV Households	Total TV Households
Estimated Station Totals *	667,930	396,500	1,064,430
Average Weekly Circulation (2004)	60,304	39,112	99,416
Average Daily Circulation (2004)			26,094
Station DMA Total	Cable TV Households	Non-cable TV Households	Total TV Households
Estimated Station Totals *	667,930	396,500	1,064,430
Average Weekly Circulation (2004)	60,304	39,112	99,416
Average Daily Circulation (2004)			26,094

*Estimated station totals are sums of the Nielsen TV and Cable TV household estimates for each county in which the station registers viewing of more than 5% as per the Nielsen Survey Methods.

KTVD

Ch. 20

(Operates satellite KUPN, Sterling)

Network Service: UPN.

Licensee: Twenver Broadcast Inc., 11203 E. Peakview Ave., Englewood, CO 80155.

Studio: 11203 E. Peakview Ave., Centennial, CO 80111.

Mailing Address: 11203 E. Peakview Ave., Centennial, CO 80111.

Phone: 303-792-2020. **Fax:** 303-790-4633.

E-mail: mdant@ktvd.com

Web Site: http://www.upn20.tv

Technical Facilities: Channel No. 20 (506-512 MHz). Authorized power: 5000-kw max. visual. Antenna: 1257-ft above av. terrain, 243-ft. above ground, 7926-ft. above sea level.

Latitude 39° 40' 18"
Longitude 105° 13' 12"

Holds CP for change to 1117-ft above av. terrain, 589-ft. above ground, 7706-ft. above sea level; lat. 39° 43' 50.60", long. 105° 13' 53.60", BPCT-20020813ABA.

Transmitter: 2524 S. Grapevine Rd., Idledale.

Digital Facilities: Channel No. 19 (500-506 MHz). Power: 1000-kw max. visual, aural. Antenna: 966-ft above av. terrain, 438-ft. above ground, 7557-ft. above sea level.

Latitude 39° 43' 50.60"
Longitude 105° 13' 53.60"

Note: Latitude and longitude coordinates shown are based on the North American Datum of 1927 (NAD 27) as currently required by the Mass Media Bureau of the FCC.

Satellite Earth Station: Transmitter Harris; Andrew, 7.3-meter KC-band; Andrew receivers.

Ownership: Fred Eychaner (Group Owner).

Began Operation: December 1, 1988. Sale to present owner by Twenver Broadcast Inc. approved by FCC May 25, 1994.

Represented (Sales): MMT Sales Inc.

Represented (legal): Holland & Knight.

Represented (engineering): Hatfield & Dawson.

Personnel:

Greg Armstrong, Vice President & General Manager.

Hilary Castine, Promotion Manager.

Diana Farrins, Traffic Manager.

Rita McCoy, Community Affairs Director.

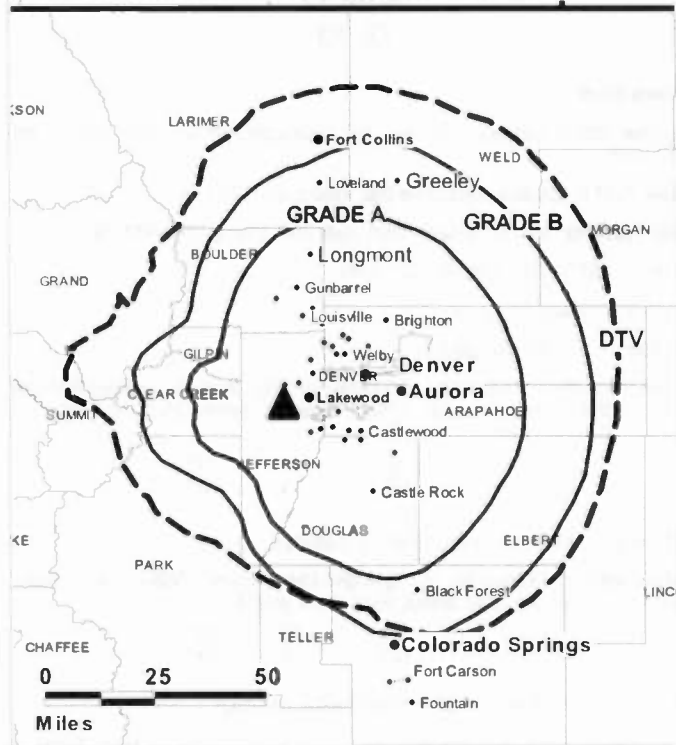
Cindi Conway, Local Sales Manager.

Sara Gallegos, National Sales Manager.

Mike Dant, Chief Engineer.

Jessie Laudsch, Business Manager.

KTVD BPCT-20020813ABA GRANTED: 11/6/2003



© 2005 Warren Communications News

Robbi Romero, Program Director.

Highest 30 Sec. Rate: \$3500.

City of License: Denver. **Station DMA:** Denver, CO. **Rank:** 18.

Circulation © 2004 Nielsen. Coverage based on Nielsen study.

GrandTotal	Cable TV Households	Non-cable TV Households	Total TV Households
Estimated Station Totals *	808,100	480,600	1,288,700
Average Weekly Circulation (2004)	285,521	145,542	431,063
Average Daily Circulation (2004)			129,317
Station DMA Total	Cable TV Households	Non-cable TV Households	Total TV Households
Estimated Station Totals *	785,500	464,030	1,249,530
Average Weekly Circulation (2004)	281,846	143,633	425,479
Average Daily Circulation (2004)			127,932
Other DMA Total	Cable TV Households	Non-cable TV Households	Total TV Households
Estimated Station Totals *	22,600	16,570	39,170
Average Weekly Circulation (2004)	3,675	1,909	5,584
Average Daily Circulation (2004)			1,385

*Estimated station totals are sums of the Nielsen TV and Cable TV household estimates for each county in which the station registers viewing of more than 5% as per the Nielsen Survey Methods.

KUSA-DT

Ch. 16

Network Service: NBC.

Grantee: Multimedia Holdings Corp., 1101 N. Central Ave., Phoenix, AZ 85004.

Studio: 500 Speer Blvd., Denver, CO 80203.

Mailing Address: 500 Speer Blvd., Denver, CO 80203.

Phone: 303-871-9999. **Fax:** 303-698-4700.

E-mail: roger.ogden@9news.com

Web Site: <http://www.9news.com>

Technical Facilities: Channel No. 16 (482-488 MHz). Authorized power: 1000-kw max. visual, aural. Antenna: 1043-ft above av. terrain, 514-ft. above ground, 7633-ft. above sea level.

Latitude	39°	43'	50.60"
Longitude	105°	13'	53.60"

Note: Latitude and longitude coordinates shown are based on the North American Datum of 1927 (NAD 27) as currently required by the Mass Media Bureau of the FCC.

Ownership: Gannett Broadcasting Group (Group Owner).

Began Operation: Station operating under Special Temporary Authority; no on-air date

Represented (sales): Blair Television.

Personnel:

Roger Ogden, President & General Manager.

Steve Carter, Marketing & Promotion Director.

Mercedes Cregar, Traffic Manager.

Lynn Valencia, Community Relations Director.

Tim Dietz, Operations Manager.

Mark A. Cornetta, General Sales Manager & VP, Broadcast Operations.

Pat Wilson, Local Sales Manager.

Patti Dennis, News Director.

Don Perez, Engineering Director.

Jenny Ruud, Business Manager.

City of License: Denver. **Station DMA:** Denver, CO. **Rank:** 18.

Nielsen Data: Not available.

KUSA-TV
Ch. 9

Network Service: NBC.

Licensee: Multimedia Holdings Corp., 1101 N. Central Ave., Phoenix, AZ 85004.

Studio: 500 Speer Blvd., Denver, CO 80203.

Mailing Address: 500 Speer Blvd., Denver, CO 80203.

Phone: 303-871-9999. **Fax:** 303-698-4700.

E-mail: roger.ogden@9news.com

Web Site: http://www.9news.com

Technical Facilities: Channel No. 9 (186-192 MHz). Authorized power: 316-kw visual, 45.3-kw aural. Antenna: 919-ft above av. terrain, 246-ft. above ground, 7608-ft. above sea level.

Latitude 39° 43' 46"
Longitude 105° 14' 08"

Holds CP for change to 1174-ft above av. terrain, 645-ft. above ground, 7766-ft. above sea level; lat. 39° 43' 50.60", long. 105° 13' 53.60", BPCT-20020813ABP.

Digital Facilities: Channel No. 16 (482-488 MHz). Power: 1000-kw max. visual, aural. Antenna: 1043-ft above av. terrain, 514-ft. above ground, 7633-ft. above sea level.

Latitude 39° 43' 50.60"
Longitude 105° 13' 53.60"

Note: Latitude and longitude coordinates shown are based on the North American Datum of 1927 (NAD 27) as currently required by the Mass Media Bureau of the FCC.

Multichannel TV Sound: Stereo and separate audio program.

News Services: NIWS, Gannett News Service, CNN Newsource, AP.

Ownership: Gannett Broadcasting Group (Group Owner).

Began Operation: October 12, 1952. Sale to John C. Mullins and Frank Leu by local businessmen headed by W. D. Pyle approved by FCC March 23, 1955; transfer of Leu's 50% to Webb & Knapp approved by FCC March 28, 1956 (Television Digest, Vol. 11:7, 13, 50 & 12:13). Transfer of Webb & Knapp's 50% to John C. Mullins approved by FCC October 1, 1961 (Vol. 17:33). Sale to Combined Communications by Mullins Broadcasting approved by FCC January 26, 1972 (Vol. 11:15, 22; 12:5). Merger of Combined Communications & Gannett approved by FCC June 7, 1979 (Vol. 18:20,38; 19:24).

Represented (sales): Blair Television.

Represented (legal): Reed, Smith, Shaw & McClay.

Personnel:

Roger Ogden, President & General Manager.

Steve Carter, Marketing & Promotion Director.

Mercedes Cregar, Traffic Manager.

Lynne Valencia, Community Relations Director.

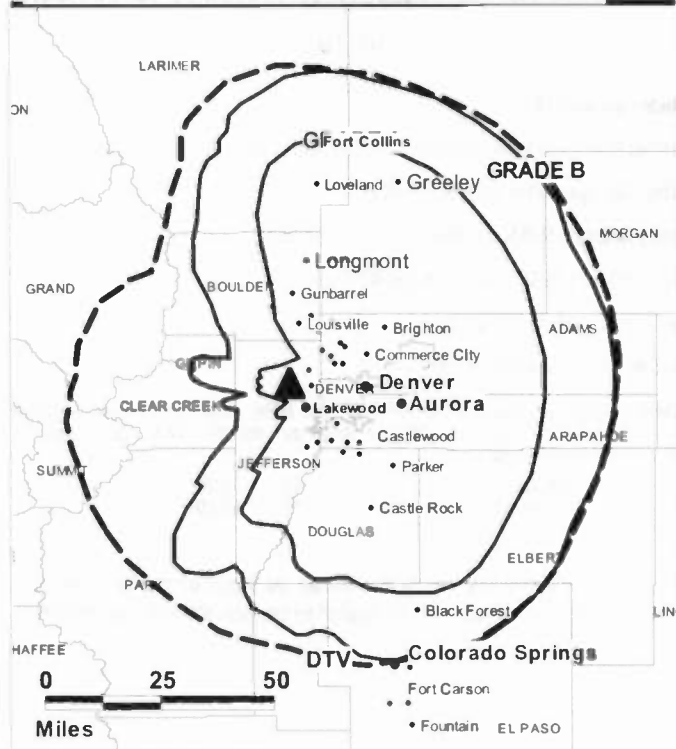
Mark A. Cornetta, General Sales Manager & VP, Broadcast Operations.

Pat Wilson, Local Sales Manager.

Tim Dietz, News Operations Manager.

Patti Dennis, News Director.

KUSA-TV BPCT-20020813ABP GRANTED: 12/3/2003



© 2005 Warren Communications News

Don Perez, Engineering Director.

Jenny Ruud, Business Manager.

Rates: On request.

City of License: Denver. **Station DMA:** Denver, CO. **Rank:** 18.

Circulation © 2004 Nielsen. Coverage based on Nielsen study.

GrandTotal	Cable TV Households	Non-cable TV Households	Total TV Households
Estimated Station Totals *	1,003,120	645,430	1,648,550
Average Weekly Circulation (2004)	645,909	359,984	1,005,893
Average Daily Circulation (2004)			543,366
Station DMA Total	Cable TV Households	Non-cable TV Households	Total TV Households
Estimated Station Totals *	789,050	477,680	1,266,730
Average Weekly Circulation (2004)	600,900	337,308	938,208
Average Daily Circulation (2004)			518,195
Other DMA Total	Cable TV Households	Non-cable TV Households	Total TV Households
Estimated Station Totals *	214,070	167,750	381,820
Average Weekly Circulation (2004)	45,009	22,676	67,685
Average Daily Circulation (2004)			25,171

*Estimated station totals are sums of the Nielsen TV and Cable TV household estimates for each county in which the station registers viewing of more than 5% as per the Nielsen Survey Methods.

KWGN-DT
Ch. 34

Network Service: WBN.

Grantee: KWGN Inc., 6160 S. Wabash Way, Englewood, CO 80111.

Studio: 6160 S. Wabash Way, Greenwood Village, CO 80111.

Mailing Address: 6160 S. Wabash Way, Greenwood Village, CO 80111.

Phone: 303-740-2222; 303-740-2847. **Fax:** 303-740-2847.

E-mail: wb2news@tribune.com

Web Site: <http://www.wb2.com>

Technical Facilities: Channel No. 34 (590-596 MHz). Authorized power: 1000-kw max. visual. Antenna: 1043-ft above av. terrain, 414-ft. above ground.

Latitude	39°	43'	58"
Longitude	105°	14'	08"

Note: Latitude and longitude coordinates shown are based on the North American Datum of 1927 (NAD 27) as currently required by the Mass Media Bureau of the FCC.

Ownership: Tribune Broadcasting Co. (Group Owner).

Began Operation: Station operating under Special Temporary Authority; no on-air date

Represented (sales): TeleRep Inc.

Personnel:

Jim Zerwekh, General Manager and VP.

Robert Venusti, Creative Services Director.

Donna LaBoy, Traffic Manager.

Beverly Martinez, Public Affairs Director.

Don Rooney, Operations Manager.

Mark Mansi, General Sales Manager.

Sandra Ross, Local Sales Manager.

Tom Sides, News Director.

Les Jensen, Chief Engineer.

Dennis O'Brien, Controller.

City of License: Denver. **Station DMA:** Denver, CO. **Rank:** 18.

Nielsen Data: Not available.

KWGN-TV
Ch. 2

Network Service: WBN.

Licensee: KWGN Inc., Denver Tech Center, 6160 S. Wabash Way, Englewood, CO 80111.

Studio: 6160 S. Wabash Way, Greenwood Village, CO 80111.

Mailing Address: 6160 S. Wabash Way, Greenwood Village, CO 80111.

Phone: 303-740-2222. **Fax:** 303-740-2847.

E-mail: wb2news@tribune.com

Web Site: http://www.wb2.com

Technical Facilities: Channel No. 2 (54-60 MHz). Authorized power: 100-kw visual, 20-kw aural. Antenna: 1047-ft above av. terrain, 126-ft. above ground, 2342-ft. above sea level.

Latitude 39° 43' 59"
Longitude 105° 14' 12"

Transmitter: Buffalo Bill Hwy., Lookout Mountain.

Digital Facilities: Channel No. 34 (590-596 MHz). Power: 1000-kw max. visual. Antenna: 1043-ft above av. terrain, 414-ft. above ground.

Latitude 39° 43' 58"
Longitude 105° 14' 08"

FCC Digital File Number: BPCDT-19991029AHP. Granted: January 16, 2001.

Note: Latitude and longitude coordinates shown are based on the North American Datum of 1927 (NAD 27) as currently required by the Mass Media Bureau of the FCC.

Satellite Earth Stations: Transmitter Larcen; M/A-Com, 2.4-meter Ku-band; Scientific-Atlanta, 4.5-meter Ku-band; EASI, 4.7-meter KC-band; Standard Communications, Scientific-Atlanta, M/A-Com receivers.

News Services: UPI, PR Newswire, National Weather Service, INN, CNN Newsource, AP.

Ownership: Tribune Broadcasting Co. (Group Owner).

Began Operation: July 18, 1952. Started broadcasting as KFEL-TV. Sale to J. Elroy McCaw's Gotham Broadcasting Co. by Eugene P. O'Fallon approved by FCC July 27, 1955; transfer of 50% to Radio Hawaii approved by FCC November 16, 1955 (Television Digest, (Vol. 11:25, 28, 31, 39, 47). Purchase of 50% by Gotham from Radio Hawaii approved by FCC March 27, 1959 (Vol. 15:33). Sale to present owner by Channel 2 Corp. formerly Gotham Broadcasting) approved by FCC March 4, 1966 (Vol. 5:36, 6:10).

Represented (sales): TeleRep Inc.

Represented (legal): Sidley & Austin.

Represented (engineering): A. D. Ring PA.

Personnel:

Jim Zerwekh, General Manager and VP.

Robert Venusti, Creative Services Director.

Donna LaBoy, Traffic Manager.

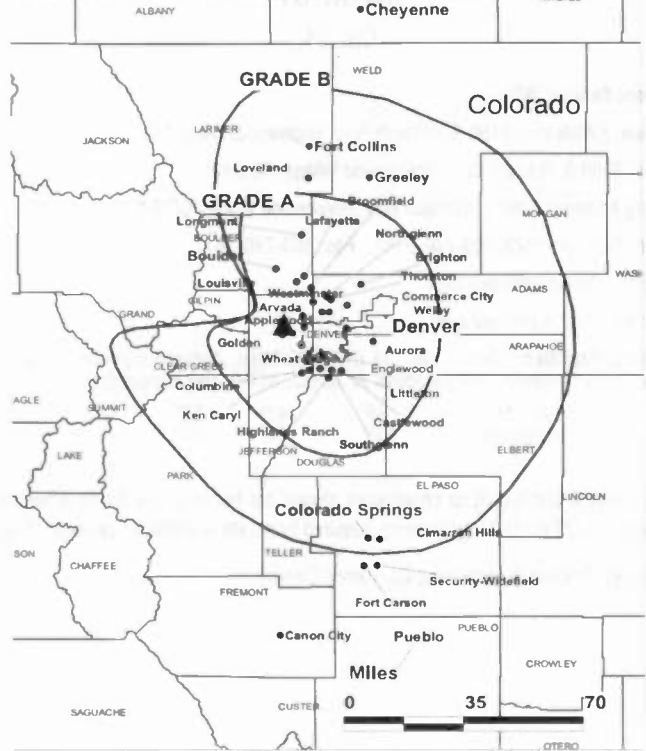
Beverly Martinez, Public Affairs Director.

Don Rooney, Operations Manager.

Matt Mansi, General Sales Manager.

Sandra Ross, Local Sales Manager.

KWGN-TV BMLCT-911002KG GRANTED: 5/12/71



© 2005 Warren Communications News

Tom Sides, News Director.

Les Jensen, Chief Engineer.

Dennis O'Brien, Controller.

Rates: On request.

City of License: Denver. **Station DMA:** Denver, CO. **Rank:** 18.

Circulation © 2004 Nielsen. Coverage based on Nielsen study.

GrandTotal	Cable TV Households	Non-cable TV Households	Total TV Households
Estimated Station Totals *	1,159,090	969,250	2,128,340
Average Weekly Circulation (2004)	461,606	253,773	715,379
Average Daily Circulation (2004)			259,697
Station DMA Total	Cable TV Households	Non-cable TV Households	Total TV Households
Estimated Station Totals *	789,050	477,680	1,266,730
Average Weekly Circulation (2004)	364,865	208,234	573,099
Average Daily Circulation (2004)			222,188
Other DMA Total	Cable TV Households	Non-cable TV Households	Total TV Households
Estimated Station Totals *	370,040	491,570	861,610
Average Weekly Circulation (2004)	96,741	45,539	142,280
Average Daily Circulation (2004)			37,509

*Estimated station totals are sums of the Nielsen TV and Cable TV household estimates for each county in which the station registers viewing of more than 5% as per the Nielsen Survey Methods.

Colorado — Denver-Castle Rock

KWHD

Ch. 53

Network Service: IND.

Licensee: LeSea Broadcasting of Denver Inc., 61300 S. Ironwood Rd., South Bend, IN 46614.

Studio: 12999 E. Jamison Circle, Englewood, CO 80112.

Mailing Address: 12999 E. Jamison Circle, Englewood, CO 80112.

Phone: 303-799-8853. **Fax:** 303-792-5303.

E-mail: mwalker@leseas.com

Web Site: <http://www.kwhdtv53.com>

Technical Facilities: Channel No. 53 (704-710 MHz). Authorized power: 5000-kw max. & 1000-kw horizontal visual. Antenna: 634-ft above av. terrain, 328-ft. above ground, 6978-ft. above sea level.

Latitude	39°	25'	57"
Longitude	104°	39'	18"

Transmitter: 400 County Line Rd., Elizabeth.

Digital Facilities: Channel No. 46 (662-668 MHz). Power: 300-kw max. visual. Antenna: 584-ft above av. terrain, 295-ft. above ground.

Latitude	39°	25'	57"
Longitude	104°	39'	18"

FCC Digital File Number: BPCDT-19991005ABO. Granted: January 11, 2001.

Note: Latitude and longitude coordinates shown are based on the North American Datum of 1927 (NAD 27) as currently required by the Mass Media Bureau of the FCC.

Ownership: LeSea Broadcasting Corp. (Group Owner).

Began Operation: July 1, 1990.

Represented (legal): Gardner, Carton & Douglas.

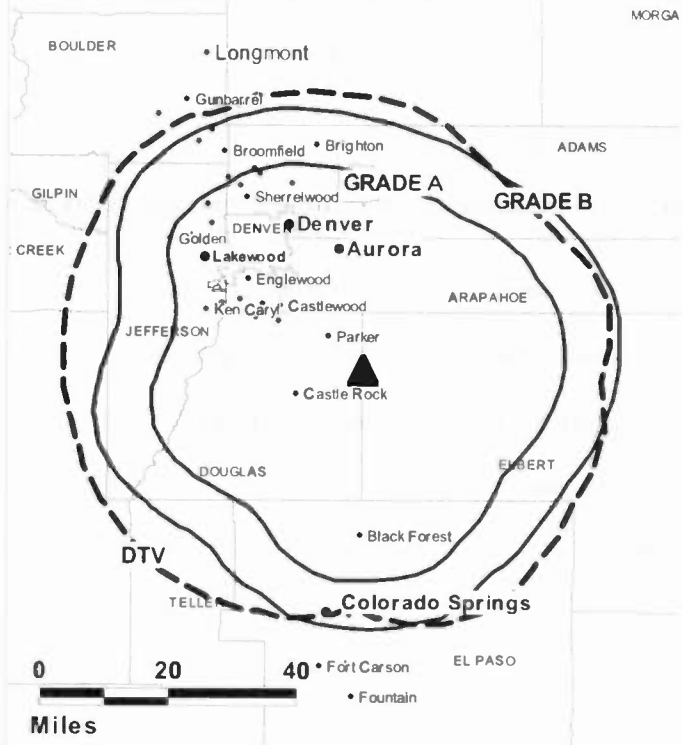
Personnel:

Mark Walker, Station Manager.

Idell Stelly, Office Manager.

Ron Vincent, Chief Engineer.

KWHD BPCT-19990922AAV GRANTED: 5/19/00



© 2005 Warren Communications News

Pete Frease, Production Manager.

Highest 30 Sec. Rate: \$150.

City of License: Castle Rock. **Station DMA:** Denver, CO. **Rank:** 18.

Nielsen Data: Not available.

KWHD-DT

Ch. 46

Network Service: IND.

Grantee: LeSea Broadcasting of Denver Inc., 61300 S. Ironwood Rd., South Bend, IN 46614.

Studio: 12999 E. Jamison Circle, Englewood, CO 80122.

Mailing Address: 12999 E. Jamison Circle, Englewood, CO 80122.

Phone: 303-799-8853; 574-291-8200. **Fax:** 303-792-5303.

E-mail: sdrummond@lesea.com

Web Site: <http://www.kwhd.com>

Technical Facilities: Channel No. 46 (662-668 MHz). Authorized power: 300-kw max. visual. Antenna: 584-ft above av. terrain, 295-ft. above ground.

Latitude	39°	25'	57"
Longitude	104°	39'	18"

Note: Latitude and longitude coordinates shown are based on the North American Datum of 1927 (NAD 27) as currently required by the Mass Media Bureau of the FCC.

Ownership: LeSea Broadcasting Corp. (Group Owner).

Began Operation: March 21, 2003. Standard Definition. under Special Temporary Authority at 7-kw max. visual.

Represented (legal): John Fiorini.

Represented (engineering): Doug Garlinger.

Personnel:

Mark Walker, Station Manager.

Idell Stelly, Office Manager.

City of License: Castle Rock. **Station DMA:** Denver, CO. **Rank:** 18.

Nielsen Data: Not available.

KREZ-DT
Ch. 15

Network Service: CBS.

Licensee: Emmis Television License LLC, One Emmis Plaza, 40 Monument Circle, Suite 700, Indianapolis, IN 46204.

Studio: 158 Bodo Dr., Durango, CO 81301.

Mailing Address: 158 Bodo Dr., Durango, CO 81301.

Phone: 970-259-6666. **Fax:** 970-247-8472.

E-mail: hlevira@krqe.com

Web Site: <http://www.krqe.com>

Technical Facilities: Channel No. 15 (476-482 MHz). Authorized power: 46-kw max. visual. Antenna: 297-ft above av. terrain, 76-ft. above ground, 7778-ft. above sea level.

Latitude	37°	15'	46"
Longitude	107°	53'	58"

Note: Latitude and longitude coordinates shown are based on the North American Datum of 1927 (NAD 27) as currently required by the Mass Media Bureau of the FCC.

Ownership: Emmis Communications Corp. (Group Owner).

Began Operation: Station operating; no on-air date.

Personnel:

Chris Bartch, Station Manager.

Parker Harms, Promotion Director.

Pat Gonzales, Traffic Manager.

Arnie Routson, General Sales Manager.

Kim Smith, Local Sales Manager.

Mary Lou Davis, National Sales Manager.

Michelle Donaldson, News Director.

Frank Lilley, Engineering Director.

Bill Worden, Business Manager.

Frank Woskofs, Program & Production Manager.

City of License: Durango. **Station DMA:** Albuquerque-Santa Fe, NM. **Rank:** 47.

Nielsen Data: Not available.

KREZ-TV
Ch. 6
(Satellite of KRQE, Albuquerque)

Network Service: CBS.

Licensee: Emmis Television License LLC, One Emmis Plaza, 40 Monument Circle, Suite 700, Indianapolis, IN 46204.

Studio: 158 Bodo Dr., Durango, CO 81303.

Mailing Address: 158 Bodo Dr., Durango, CO 81301.

Phone: 970-259-6666. **Fax:** 970-247-8472.

E-mail: hlevvira@krqe.com

Web Site: http://www.krqe.com

Technical Facilities: Channel No. 6 (82-88 MHz). Authorized power: 6.2-kw visual, 1.36-kw aural. Antenna: 361-ft above av. terrain, 142-ft. above ground, 7844-ft. above sea level.

Latitude 37° 15' 44"
 Longitude 107° 53' 58"

Transmitter: Smelter Mountain, 1-mi. SW of Durango.

Digital Facilities: Channel No. 15 (476-482 MHz). Power: 46-kw max. visual. Antenna: 297-ft above av. terrain, 76-ft. above ground, 7778-ft. above sea level.

Latitude 37° 15' 46"
 Longitude 107° 53' 58"

FCC Digital File Number: BPCDT-19991029AGL. Granted: November 26, 2002.

Note: Latitude and longitude coordinates shown are based on the North American Datum of 1927 (NAD 27) as currently required by the Mass Media Bureau of the FCC.

Satellite Earth Stations: AFC, 3.7-meter Ku-band; AFC, 5-meter C-band; Micro-dyne, M/A-Com, Aglle receivers.

News Service: AP.

Ownership: Emmis Communications Corp. (Group Owner).

Began Operation: November 4, 1963. Left the air March 2, 1964 and was sold to Ruth G. Kendrick, et al., by Floyd & Lieselotte Jetter. FCC approved transfer August 12, 1964. Resumed operation September 4, 1965. Sale to E & W Broadcasting Corp. by Ruth G. Kendrick, et al., approved by FCC May 15, 1984. Sale to W. Russell Withers Jr. by E & W Broadcasting Corp. approved by FCC June 5, 1985. Sale to Lee Enterprises Inc. by W. Russell Withers Jr. approved by FCC February 27, 1995. Sale to present owner by Lee Enterprises Inc. approved by FCC September 27, 2000 (Television Digest, Vol. 40:20).

Represented (sales): Katz Television.

Represented (legal): Reed, Smith, Shaw & McClay.

Personnel:

Chris Bartch, Station Manager.

Parker Harms, Promotion Director.

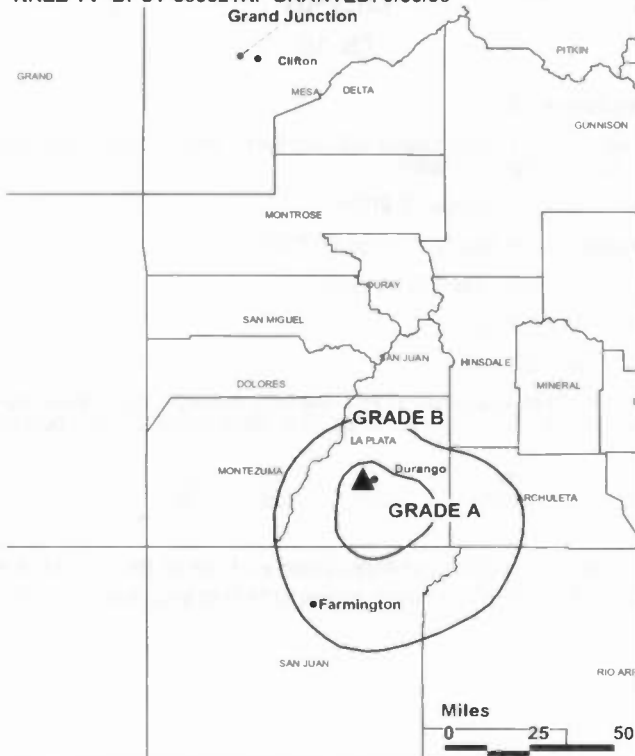
Pat Gonzales, Traffic Manager.

Arnie Routson, General Sales Manager.

Kim Smith, Local Sales Manager.

Mary Lou Davis, National Sales Manager.

KREZ-TV BPCT-850821KI GRANTED: 9/30/85



© 2005 Warren Communications News

Michele Donaldson, News Director.

Frank Lilley, Engineering Director.

Bill Worden, Business Manager.

Frank Woskofs, Program & Production Manager.

Highest 30 Sec. Rate: \$250.

City of License: Durango. **Station DMA:** Albuquerque-Santa Fe, NM. **Rank:** 47.

Circulation © 2004 Nielsen. Coverage based on Nielsen study.

GrandTotal	Cable TV Households	Non-cable TV Households	Total TV Households
Estimated Station Totals *	38,660	26,790	65,450
Average Weekly Circulation (2004)	24,499	8,234	32,733
Average Daily Circulation (2004)			14,973

Station DMA Total	Cable TV Households	Non-cable TV Households	Total TV Households
Estimated Station Totals *	38,660	26,790	65,450
Average Weekly Circulation (2004)	24,499	8,234	32,733
Average Daily Circulation (2004)			14,973

*Estimated station totals are sums of the Nielsen TV and Cable TV household estimates for each county in which the station registers viewing of more than 5% as per the Nielsen Survey Methods.

KTLL-TV

Ch. 33

(Satellite of KTEL, Albuquerque)

Network Service: TMO.

Licensee: Ramar Communications II Ltd., Box 3757, Lubbock, TX 79452.

Studio: 2400 Monroe NE, Albuquerque, NM 87110.

Mailing Address: Box 30068, Albuquerque, NM 87190.

Phone: 505-884-5353. **Fax:** 505-889-8390.

E-mail: raymoran@prodigy.net

Technical Facilities: Channel No. 33 (584-590 MHz). Authorized power: 5000-kw max. visual. Antenna: 402-ft above av. terrain, 155-ft. above ground, 7857-ft. above sea level.

Latitude	37°	15'	44"
Longitude	107°	53'	58"

Holds CP for change to 165-kw max. visual, 400-ft above av. terrain, 66-ft. above ground, 7766-ft. above sea level; lat. 37° 15' 46", long. 107° 53' 45", BMPCT-20000915AAS.

Transmitter: Smelter Mountain, 0.9-mi. SW of Animas River & U.S. 160.

Note: Latitude and longitude coordinates shown are based on the North American Datum of 1927 (NAD 27) as currently required by the Mass Media Bureau of the FCC.

Ownership: Ramar Communications II Ltd. (Group Owner).

Began Operation: March 29, 2001. Raymar became 100% owner after buyout of Jeff & Joella Thomas' interest in 2001.

Represented (legal): Leventhal, Senter & Lerman PLLC.

Personnel:

Gabriel Zabala, General Manager.

Ray Moran, Chief Engineer.

Rates: On request.

City of License: Durango. **Station DMA:** Albuquerque-Santa Fe, NM. **Rank:** 47.

Nielsen Data: Not available.

KFCT
Ch. 22
(Satellite of KDVR, Denver)

Network Service: FOX.

Licensee: Fox Television Stations Inc., 5151 Wisconsin Ave. NW, Washington, DC 20016.

Studio: 501 Wazee St., Denver, CO 80208.

Mailing Address: 501 Wazee St., Denver, CO 80208.

Phone: 303-566-7600; 303-595-3131. Fax: 303-566-7631.

E-mail: askfox31@fox31.com

Web Site: http://www.fox31.com

Technical Facilities: Channel No. 22 (518-524 MHz). Authorized power: 1878-kw max. visual. Antenna: 840-ft above av. terrain, 705-ft. above ground, 5951-ft. above sea level.

Latitude 40° 38' 31"
 Longitude 104° 49' 03"

Transmitter: 3-mi. W of Pierce, Weld County.

Digital Facilities: Channel No. 21 (512-518 MHz). Power: 525-kw max. visual. Antenna: 764-ft above av. terrain, 636-ft. above ground.

Latitude 40° 38' 32"
 Longitude 104° 49' 005"

FCC Digital File Number: BPCDT-19990830AAH. Granted: August 16, 2004.

Note: Latitude and longitude coordinates shown are based on the North American Datum of 1927 (NAD 27) as currently required by the Mass Media Bureau of the FCC.

Multichannel TV Sound: Stereo and separate audio program.

Ownership: Fox Television Stations Inc. (Group Owner).

Began Operation: September 1, 1994. Sale to present owner by Renaissance Communications approved by FCC June 16, 1995.

Represented (engineering): Scott Baxter & Associates.

Personnel:

Bill Schneider, Vice President & General Manager.

Clyde Becker, Creative Services Director.

Patti Brady, Traffic Manager.

Skip Erickson, Vice President, Engineering & Operations.

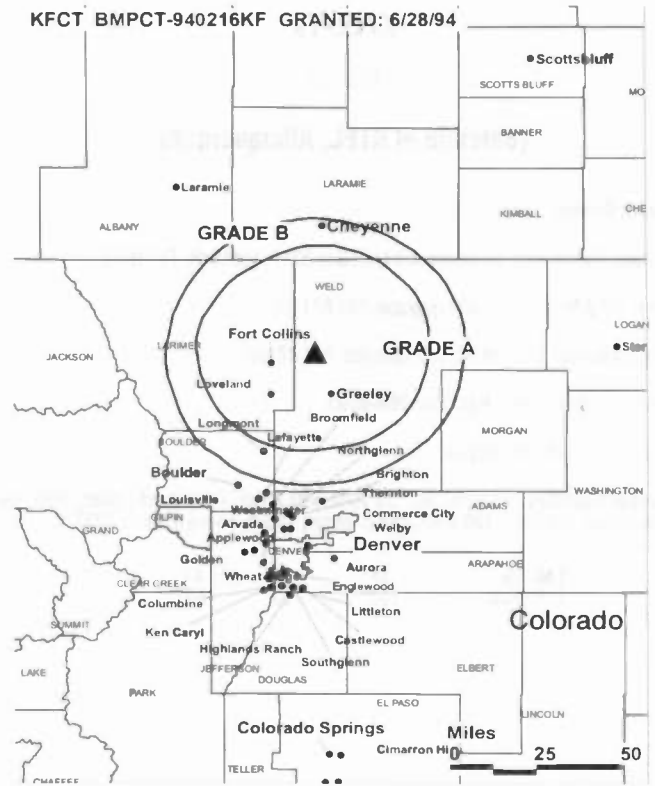
Ray Dowdie, Vice President & General Sales Manager.

Sheryl Personett, Local Sales Manager.

Catherine Andry, National Sales Manager.

Bill Dallman, Vice President & News Director.

Kevin Scofield, News Operations Manager.



© 2005 Warren Communications News

Jim Hollinger, Chief Engineer.

Brian Hannah, Vice President, Finance & Administration.

John Hirsch, Program Manager.

Rates: On request.

City of License: Fort Collins. Station DMA: Denver, CO. Rank: 18.

Circulation © 2004 Nielsen. Coverage based on Nielsen study.

GrandTotal	Cable TV Households	Non-cable TV Households	Total TV Households
Estimated Station Totals *	0	73,350	73,350
Average Weekly Circulation (2004)	0	5,689	5,689
Average Daily Circulation (2004)			953
Station DMA Total	Cable TV Households	Non-cable TV Households	Total TV Households
Estimated Station Totals *	0	73,350	73,350
Average Weekly Circulation (2004)	0	5,689	5,689
Average Daily Circulation (2004)			953

*Estimated station totals are sums of the Nielsen TV and Cable TV household estimates for each county in which the station registers viewing of more than 5% as per the Nielsen Survey Methods.

KFCT-DT

Ch. 21

Network Service: FOX.

Grantee: Fox Television Stations Inc., 5151 Wisconsin Ave. NW, Washington, DC 20016.

Studio: 501 Wazee St., Denver, CO 80208.

Mailing Address: 501 Wazee St., Denver, CO 80208.

Phone: 303-566-7600; 303-595-3131. **Fax:** 303-566-7631.

E-mail: askfox31@fox31.com

Web Site: http://www.fox31.com

Technical Facilities: Channel No. 21 (512-518 MHz). Authorized power: 525-kw max. visual. Antenna: 764-ft above av. terrain, 636-ft. above ground.

Latitude	40°	38'	32"
Longitude	104°	49'	005"

Holds CP for change to 1000-kw max. visual, 764-ft above av. terrain, 636-ft. above ground, 5882-ft. above sea level; BMPCDT-20040618AAD.

Note: Latitude and longitude coordinates shown are based on the North American Datum of 1927 (NAD 27) as currently required by the Mass Media Bureau of the FCC.

Ownership: Fox Television Stations Inc. (Group Owner).

Began Operation: March 25, 2002. Operating under Special Temporary Authority at 0.88-kw max. visual.

Personnel:

Bill Schneider, Vice President & General Manager.

Clyde Becker, Creative Services Director.

Patti Brady, Traffic Manager.

Skip Erickson, Vice President, Operations & Engineering.

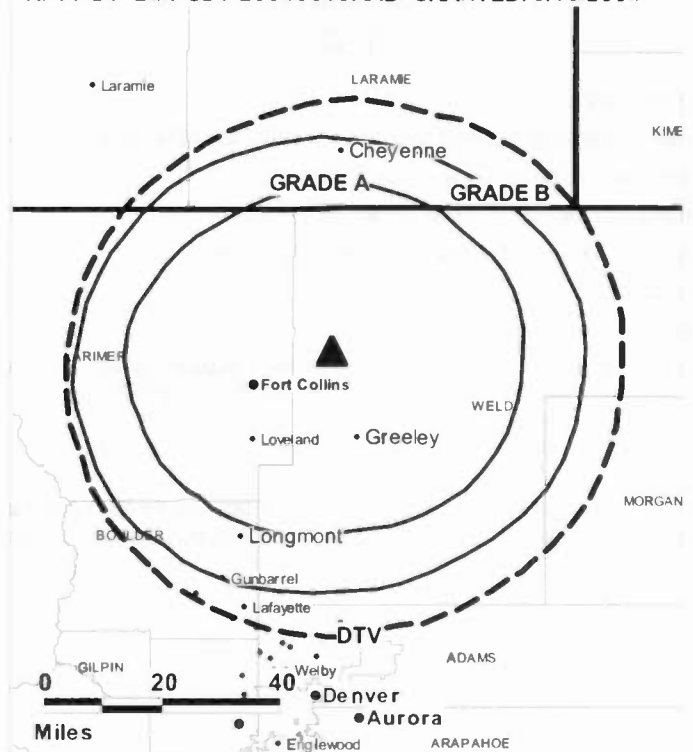
Ray Dowdie, Vice President & General Sales Manager.

Sheryl Personett, Local Sales Manager.

Catherine Andry, National Sales Manager.

Bill Dallman, Vice President & News Director.

KFCT-DT BMPCDT-20040618AAD GRANTED: 8/16/2004



© 2005 Warren Communications News

Kevin Scofield, News Operations Manager.

Jim Hollinger, Chief Engineer.

Brian Hannah, Vice President, Finance & Administration.

John Hirsch, Program Manager.

City of License: Fort Collins. **Station DMA:** Denver, CO. **Rank:** 18.

Nielsen Data: Not available.

Colorado — Glenwood Springs

**KREG-DT
Ch. 23**

Network Service: CBS.

Grantee: Hoak Media of Colorado LLC, 13355 Noel Rd., Suite 1050, Dallas, TX 75240.

Studio: 345 Hillcrest Dr., Grand Junction, CO 81501.

Mailing Address: Box 789, Grand Junction, CO 81502.

Phone: 970-963-3333; 618-242-3500. **Fax:** 970-242-0886.

E-mail: production @ krex.tv.com

Web Site: <http://www.krex.tv.com>

Technical Facilities: Channel No. 23 (524-530 MHz). Authorized power: 399.7-kw max. visual. Antenna: 2530-ft above av. terrain, 202-ft. above ground.

Latitude	39°	25'	07"
Longitude	107°	22'	06"

Note: Latitude and longitude coordinates shown are based on the North American Datum of 1927 (NAD 27) as currently required by the Mass Media Bureau of the FCC.

Ownership: Hoak Media LLC (Group Owner).

Began Operation: October 30, 2003. Station operating under Special Temporary Authority at 5.6-kw max. visual.

Represented (legal): Akin, Gump, Strauss, Hauer & Feld LLP.

Personnel:

Dennis Adkins, General Manager.

Miranda Wolter, Promotion & Creative Services Director.

Jody Strother, Traffic Manager.

Shawna Grieger, Local Sales Manager.

Shelly Nelson, National Sales Manager, Business Manager & Program Director.

Keira Bresnahan, News Director.

Don May, Engineering Director.

City of License: Glenwood Springs. **Station DMA:** Denver, CO. **Rank:** 18.

Nielsen Data: Not available.

KREG-TV
 (formerly KCWS)
Ch. 3
 (Satellite of KREX-TV, Grand Junction)

Network Service: CBS.

Licensee: Hoak Media of Colorado LLC, 13355 Noel Rd., Suite 1050, Dallas, TX 75240.

Studio: 345 Hillcrest Dr., Grand Junction, CO 81501.

Mailing Address: Box 789, Grand Junction, CO 81502.

Phone: 970-963-3333. Fax: 970-242-0886.

Web Site: <http://www.krextv.com>

Technical Facilities: Channel No. 3 (60-66 MHz). Authorized power: 399.7-kw visual, 6.76-kw aural. Antenna: 2530-ft above av. terrain, 202-ft. above ground, 10602-ft. above sea level.

Latitude 39° 25' 05"
 Longitude 107° 20' 01"

Transmitter: 9.5-mi. SSW of Glenwood Springs.

Digital Facilities: Channel No. 23 (524-530 MHz). Power: 399.7-kw max. visual. Antenna: 2530-ft above av. terrain, 202-ft. above ground.

Latitude 39° 25' 07"
 Longitude 107° 22' 06"

FCC Digital File Number: BPCDT-19991029AFR. Granted: March 10, 2000.

Note: Latitude and longitude coordinates shown are based on the North American Datum of 1927 (NAD 27) as currently required by the Mass Media Bureau of the FCC.

News Service: AP.

Ownership: Hoak Media LLC (Group Owner).

Began Operation: January 28, 1984. Sale to present owner by W. Russell Withers Jr. approved by FCC October 10, 2003.

Represented (sales): Katz Continental Television.

Represented (legal): Akin, Gump, Strauss, Hauer & Feld LLP.

Personnel:

Dennis Adkins, General Manager.

Miranda Wolter, Promotion & Creative Services Director.

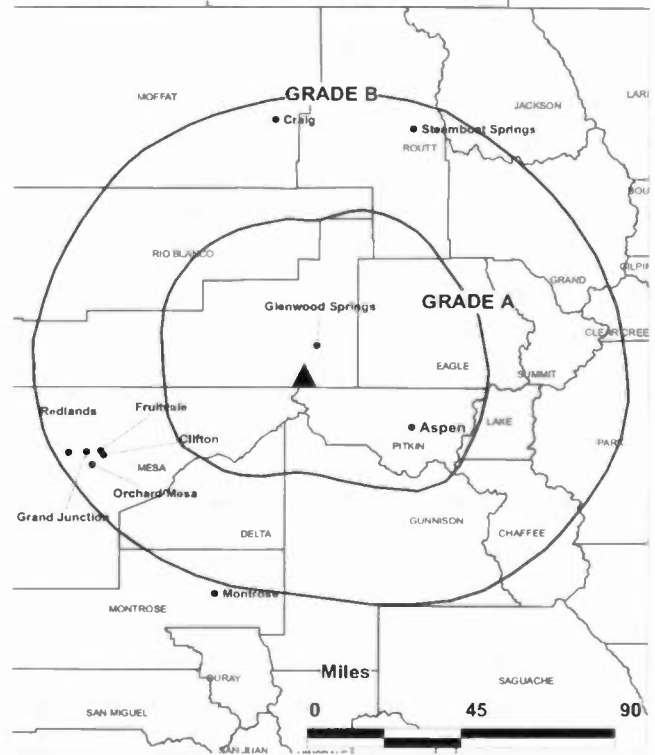
Jody Strother, Traffic Manager.

Shawna Grieger, Local Sales Manager.

Keira Bresnahan, News Director.

Don May, Engineering director.

KREG-TV BMPCT-821015KE GRANTED: 5/24/83



© 2005 Warren Communications News

Nelson National Sales Manager, Business Manager & Program Director

Rates: On request.

City of License: Glenwood Springs. Station DMA: Denver, CO. Rank: 18.

Circulation © 2004 Nielsen. Coverage based on Nielsen study.

GrandTotal	Cable TV Households	Non-cable TV Households	Total TV Households
Estimated Station Totals *	21,820	0	21,820
Average Weekly Circulation (2004)	3,391	0	3,391
Average Daily Circulation (2004)			494

Station DMA Total	Cable TV Households	Non-cable TV Households	Total TV Households
Estimated Station Totals *	21,820	0	21,820
Average Weekly Circulation (2004)	3,391	0	3,391
Average Daily Circulation (2004)			494

*Estimated station totals are sums of the Nielsen TV and Cable TV household estimates for each county in which the station registers viewing of more than 5% as per the Nielsen Survey Methods.

KFQX
Ch. 4

Network Service: FOX.

Licensee: John Harvey Rees, 800 Gold Creek Rd., Box 10, Ohio City, CO 81237.

Studio: 345 Hilcrest Manor, Grand Junction, CO 81501.

Mailing Address: 345 Hilcrest Manor, Grand Junction, CO 81503.

Phone: 970-242-5000. **Fax:** 970-242-0886.

E-mail: account@krex.tv.com

Web Site: http://www.krex.tv.com

Technical Facilities: Channel No. 4 (66-72 MHz). Authorized power: 100-kw visual.
Antenna: 1404-ft above av. terrain, 167-ft. above ground, 7287-ft. above sea level.

Latitude 39° 03' 58"
Longitude 108° 44' 46"

Transmitter: 125-ft. NE of JKOL (FM) tower on Black Ridge, 6.2-mi. S of Fruita.

Digital Facilities: Channel No. 15 (476-482 MHz). Power: 71.5-kw max. visual.
Antenna: 1335-ft above av. terrain, 98-ft. above ground.

Latitude 39° 03' 58"
Longitude 108° 44' 46"

FCC Digital File Number: BPCDT-1999101AGO. Granted: January 24, 2001.

Note: Latitude and longitude coordinates shown are based on the North American Datum of 1927 (NAD 27) as currently required by the Mass Media Bureau of the FCC.

Multichannel TV Sound: Planned.

LMA: Local marketing agreement with KREX-TV (C), Grand Junction.

Ownership: John H. Rees (Group Owner).

Began Operation: November 1, 1998. Sale to Parker Broadcasting Inc. (Barry J. C. Parker) pending.

Represented (sales): Continental Television Sales.

Represented (legal): Leventhal, Senter & Lerman PLLC.

Represented (engineering): Carl T. Jones Corp.

Personnel:

Dennis Adkins, General Manager.

Miranda Wolter, Promotion Director.

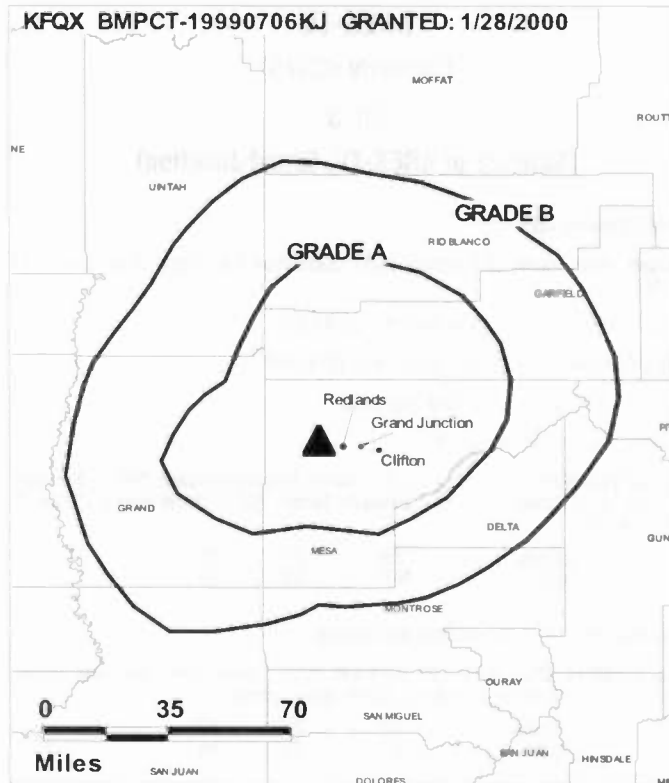
Jody Strother, Traffic Manager.

Shawna Grieger, General & Local Sales Manager.

Shelly Nelson, National Sales Manager.

Keira Bresnahan, News Director.

Don May, Chief Engineer.



© 2005 Warren Communications News

Shelly Nelson, Business Manager.

City of License: Grand Junction. **Station DMA:** Grand Junction-Montrose, CO.

Rank: 189.

Circulation © 2004 Nielsen. Coverage based on Nielsen study.

GrandTotal	Cable TV Households	Non-cable TV Households	Total TV Households
Estimated Station Totals *	35,550	19,170	54,720
Average Weekly Circulation (2004)	13,816	5,943	19,759
Average Daily Circulation (2004)			6,428
Station DMA Total	Cable TV Households	Non-cable TV Households	Total TV Households
Estimated Station Totals *	35,550	19,170	54,720
Average Weekly Circulation (2004)	13,816	5,943	19,759
Average Daily Circulation (2004)			6,428

*Estimated station totals are sums of the Nielsen TV and Cable TV household estimates for each county in which the station registers viewing of more than 5% as per the Nielsen Survey Methods.

KJCT-DT

Ch. 7

Network Service: ABC.

Grantee: Pikes Peak Broadcasting Co., Box 1457, Colorado Springs, CO 80901-1457.

Studio: 8 Foresight Circle, Grand Junction, CO 81505.

Mailing Address: Box 3788, Grand Junction, CO 81505.

Phone: 970-245-8880; 719-632-1515. **Fax:** 970-245-8249.

E-mail: ssorensen@kjct8.com

Web Site: <http://www.kjct8.com>

Technical Facilities: Channel No. 7 (174-180 MHz). Authorized power: 9.7-kw visual.
Antenna: 2926-ft above av. terrain, 92-ft. above ground.

Latitude	38°	02'	55"
Longitude	108°	15'	06"

Note: Latitude and longitude coordinates shown are based on the North American Datum of 1927 (NAD 27) as currently required by the Mass Media Bureau of the FCC.

Ownership: Pikes Peak Broadcasting Co. (Group Owner).

Began Operation: Station operating under Special Temporary Authority; no on-air date

Represented (sales): Blair Television.

Personnel:

Neil O. Klockziem, General Manager.

Scot Stewart, Promotion & Creative Services Director.

Crystal Dane, Traffic Manager.

Steve Sorensen, Air Operations Manager.

Ed Brady, Local Sales Manager.

Paula Sherwood, Local Sales Manager.

Harry W. Hoth Jr., Chairman.

Mona Dyer, News Director.

Roger Hightower, Chief Engineer.

Patti L. Hoth, President.

City of License: Grand Junction. **Station DMA:** Grand Junction-Montrose, CO.

Rank: 189.

Nielsen Data: Not available.

KJCT-TV
Ch. 8

Network Service: ABC.

Licensee: Pikes Peak Broadcasting Co., Box 1457, Colorado Springs, CO 80901.

Studio: 8 Foresight Circle, Grand Junction, CO 81505.

Mailing Address: Box 3788, Grand Junction, CO 81505.

Phone: 970-245-8880. **Fax:** 970-245-8249.

E-mail: ssorensen@kjct8.com

Web Site: http://www.kjct8.com

Technical Facilities: Channel No. 8 (180-186 MHz). Authorized power: 120-kw visual, 20-kw aural. Antenna: 2720-ft above av. terrain, 141-ft. above ground, 10061-ft. above sea level.

Latitude 39° 02' 55"
Longitude 108° 15' 06"

Transmitter: Grand Mesa, 9.6-mi. SW of Mesa.

Digital Facilities: Channel No. 7 (174-180 MHz). Power: 9.7-kw visual. Antenna: 2926-ft above av. terrain, 92-ft. above ground.

Latitude 38° 02' 55"
Longitude 108° 15' 06"

FCC Digital File Number: BPCDT-19991026ACX. Granted: October 31, 2000.

Note: Latitude and longitude coordinates shown are based on the North American Datum of 1927 (NAD 27) as currently required by the Mass Media Bureau of the FCC.

Satellite Earth Stations: Transmitter Larcen; RCA Americom, 4-meter Ku-band; Andrew, 4.5-meter C-band.

News Service: AP.

Ownership: Pikes Peak Broadcasting Co. (Group Owner).

Began Operation: October 22, 1979.

Represented (sales): Blair Television.

Represented (legal): Fletcher, Heald & Hildreth PLC.

Personnel:

Neil O. Klockziem, General Manager.

Scot Stewart, Promotion & Creative Services Director.

Crystal Dane, Traffic Manager.

Steve Sorensen, Air Operations Manager.

Ed Brady, Local Sales Manager.

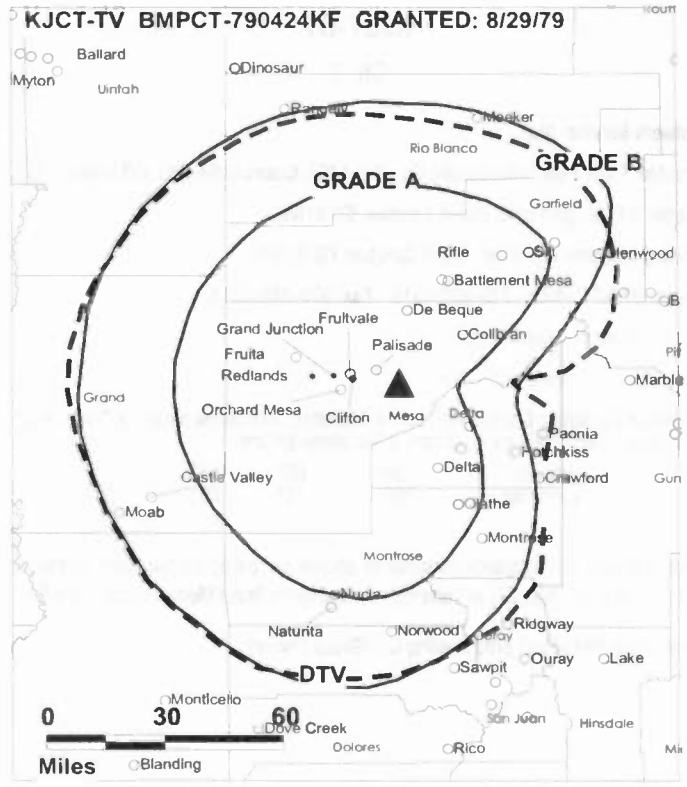
Paula Sherwood, National Sales Manager.

Harry W. Hoth Jr., Chairman.

Mona Dyer, News Director.

Roger Hightower, Chief Engineer.

Pat L. Hoth, President.



© 2005 Warren Communications News

Rates: On request.

City of License: Grand Junction. **Station DMA:** Grand Junction-Montrose, CO.

Rank: 189.

Circulation © 2004 Nielsen. Coverage based on Nielsen study.

GrandTotal	Cable TV Households	Non-cable TV Households	Total TV Households
Estimated Station Totals *	55,530	39,410	94,940
Average Weekly Circulation (2004)	28,170	15,790	43,960
Average Daily Circulation (2004)			20,175
Station DMA Total	Cable TV Households	Non-cable TV Households	Total TV Households
Estimated Station Totals *	35,550	26,830	62,380
Average Weekly Circulation (2004)	24,608	12,676	37,284
Average Daily Circulation (2004)			17,439
Other DMA Total	Cable TV Households	Non-cable TV Households	Total TV Households
Estimated Station Totals *	19,980	12,580	32,560
Average Weekly Circulation (2004)	3,562	3,114	6,676
Average Daily Circulation (2004)			2,736

*Estimated station totals are sums of the Nielsen TV and Cable TV household estimates for each county in which the station registers viewing of more than 5% as per the Nielsen Survey Methods.

Colorado — Grand Junction

**KKCO
Ch. 11**

Network Service: NBC.

Licensee: Eagle III Broadcasting LLC, 2325 Interstate Ave., Grand Junction, CO 81505.

Studio: 2325 Interstate Ave., Grand Junction, CO 81505.

Mailing Address: 2325 Interstate Ave., Grand Junction, CO 81505.

Phone: 970-243-1111. **Fax:** 970-243-1770.

E-mail: billv@nbc11news.com

Web Site: http://www.nbc11news.com

Technical Facilities: Channel No. 11 (198-204 MHz). Authorized power: 155-kw visual, aural. Antenna: 1463-ft above av. terrain, 272-ft. above ground, 7342-ft. above sea level.

Latitude 39° 00' 00"
Longitude 108° 44' 45"

Digital Facilities: Channel No. 12 (204-210 MHz). Power: 5.3-kw visual. Antenna: 1483-ft above av. terrain, 292-ft. above ground, 7362-ft. above sea level.

Latitude 39° 04' 00"
Longitude 108° 44' 45"

FCC Digital File Number: BPCDT-19991029AFW. Granted: October 03, 2002.

Note: Latitude and longitude coordinates shown are based on the North American Datum of 1927 (NAD 27) as currently required by the Mass Media Bureau of the FCC.

Multichannel TV Sound: Stereo only.

FM Affiliate: KRYD-FM.

News Service: NBC News Channel.

Ownership: Eagle III LLC (Group Owner).

Began Operation: July 19, 1996. Sale to Gray Television Inc. pending. Transfer of control from Henry Vara to William & Debbie Varecha dismissed by FCC February 27, 2004.

Represented (sales): Millennium Sales & Marketing.

Represented (legal): Barry Wood.

Represented (engineering): Graham Brock PC Broadcast Engineering.

Personnel:

Bill Varecha, Chief Executive Officer & General Manager.

Paul Varecha, Production & Promotions Manager.

Jean Reynolds, News Director.

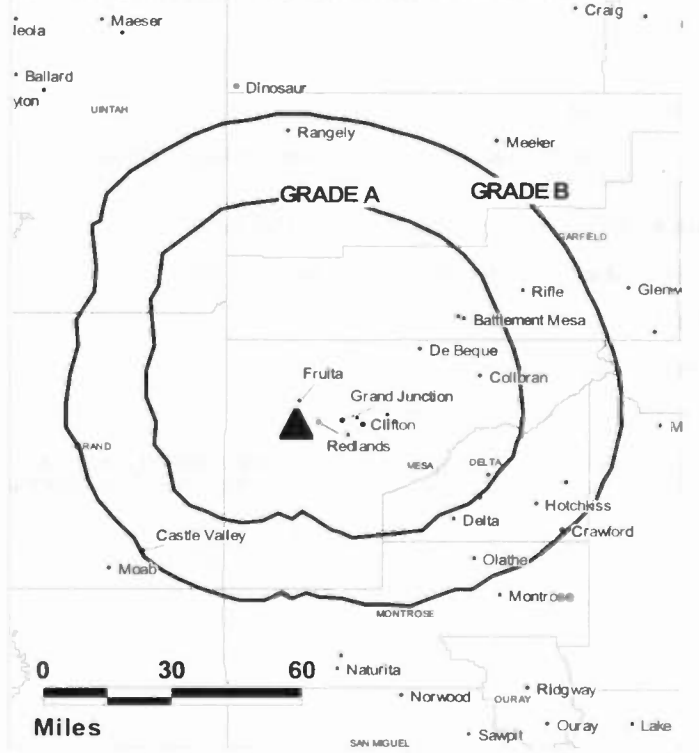
Mark Vannest, Chief Engineer.

Debbie Varecha, Business Manager.

Sandle Moore, Program Director & Traffic Manager.

Highest 30 Sec. Rate: \$550.

KKCO BPCT-20020725AAV GRANTED: 9/20/2002



© 2005 Warren Communications News

City of License: Grand Junction. **Station DMA:** Grand Junction-Montrose, CO.

Rank: 189.

Circulation © 2004 Nielsen. Coverage based on Nielsen study.

Grand Total	Cable TV Households	Non-cable TV Households	Total TV Households
Estimated Station Totals *	40,720	33,170	73,890
Average Weekly Circulation (2004)	29,649	13,494	43,143
Average Daily Circulation (2004)			24,699
Station DMA Total	Cable TV Households	Non-cable TV Households	Total TV Households
Estimated Station Totals *	35,550	26,830	62,380
Average Weekly Circulation (2004)	26,568	12,803	39,371
Average Daily Circulation (2004)			22,455
Other DMA Total	Cable TV Households	Non-cable TV Households	Total TV Households
Estimated Station Totals *	5,170	6,340	11,510
Average Weekly Circulation (2004)	3,081	691	3,772
Average Daily Circulation (2004)			2,244

*Estimated station totals are sums of the Nielsen TV and Cable TV household estimates for each county in which the station registers viewing of more than 5% as per the Nielsen Survey Methods.

KKCO-DT

Ch. 12

Network Service: UPN, NBC.

Licensee: Eagle III Broadcasting LLC, 2325 Interstate Ave., Grand Junction, CO 81505-8620.

Studio: 2325 Interstate Ave., Grand Junction, CO 81505-8620.

Mailing Address: 2325 Interstate Ave., Grand Junction, CO 81505.

Phone: 970-243-1111. **Fax:** 970-243-1770.

E-mail: billv@nbc11news.com

Web Site: <http://www.nbc11news.com>

Technical Facilities: Channel No. 12 (204-210 MHz). Authorized power: 5.3-kw visual. Antenna: 1483-ft above av. terrain, 292-ft. above ground, 7362-ft. above sea level.

Latitude	39°	04'	00"
Longitude	108°	44'	45"

Note: Latitude and longitude coordinates shown are based on the North American Datum of 1927 (NAD 27) as currently required by the Mass Media Bureau of the FCC.

Ownership: Eagle III LLC (Group Owner).

Began Operation: Station operating; no on-air date.

Represented (sales): Millennium Sales & Marketing.

Personnel:

Bill Varecha, Chief Executive Officer & General Manager.

Paul Varecha, Production & Promotions Director.

Jean Reynolds, News Director.

Mark Vannest, Chief Engineer.

Debbie Varecha, Business Manager.

Sandie Moore, Program Director & Traffic Manager.

City of License: Grand Junction. **Station DMA:** Grand Junction-Montrose, CO.

Rank: 189.

Nielsen Data: Not available.

KREX-DT
Ch. 2

Network Service: CBS.

Grantee: Hoak Media of Colorado LLC, 13355 Noel Rd., Suite 1050, Dallas, TX 75240.

Studio: 345 Hillcrest Dr., Grand Junction, CO 81501.

Mailing Address: Box 789, Grand Junction, CO 81502.

Phone: 970-242-5000. **Fax:** 970-242-0886.

E-mail: news@krex.tv.com

Web Site: http://www.krex.tv.com

Technical Facilities: Channel No. 2 (54-60 MHz). Authorized power: 91.8-kw visual.
Antenna: 91-ft above av. terrain, 327-ft. above ground.

Latitude	39°	05'	17"
Longitude	108°	33'	58"

Note: Latitude and longitude coordinates shown are based on the North American Datum of 1927 (NAD 27) as currently required by the Mass Media Bureau of the FCC.

Ownership: Hoak Media LLC (Group Owner).

Began Operation: Station operating under Special Temporary Authority; no on-air date

Represented (sales): Continental Television Sales.

Personnel:

Dennis Adkins, General Manager.

Jody Strother, Traffic Manager.

Shawna Grieger, Local Sales Manager.

Shelly Nelson, National Sales Manager, Business Manager & Program Director.

Keira Bresnahan, News Director.

Dan May, Engineering Director.

Miranda Wolter, Promotion & Creative Services Director.

City of License: Grand Junction. **Station DMA:** Grand Junction-Montrose, CO.

Rank: 189.

Nielsen Data: Not available.

KREX-TV

Ch. 5

(Operates satellites KREG-TV, Glenwood Springs; KREY-TV, Montrose)

Network Service: CBS.

Licensee: Hoak Media of Colorado LLC, 13355 Noel Rd., Suite 1050, Dallas, TX 75240.

Studio: 345 Hillcrest Manor, Grand Junction, CO 81501.

Mailing Address: Box 789, Grand Junction, CO 81502.

Phone: 970-242-5000. Fax: 970-242-0886.

E-mail: production@krex.tv.com

Web Site: http://www.krex.tv.com

Technical Facilities: Channel No. 5 (76-82 MHz). Authorized power: 100-kw visual. Antenna: 1404-ft above av. terrain, 167-ft. above ground, 7287-ft. above sea level.

Latitude 30° 03' 58"
Longitude 108° 44' 46"

Transmitter: to 125-ft. NE of KJOL(FM) on Black Ridge, 6.2-mi. S of Fruita.

Digital Facilities: Channel No. 2 (54-60 MHz). Power: 91.8-kw visual. Antenna: 91-ft above av. terrain, 327-ft. above ground.

Latitude 39° 05' 17"
Longitude 108° 33' 58"

FCC Digital File Number: BPCDT-19991029AFS. Granted: March 10, 2000.

Note: Latitude and longitude coordinates shown are based on the North American Datum of 1927 (NAD 27) as currently required by the Mass Media Bureau of the FCC.

Satellite Earth Stations: Transmitter Harris; AFC, 3.7-meter Ku-band; Scientific-Atlanta, 4.6-meter C-band; Simulsat, 5-meter C-band; Scientific-Atlanta, 7-meter C-band; Scientific-Atlanta, Microdyne, M/A-Corn, Agile receivers.

News Service: AP.

LMA: Local marketing agreement with KFQX-TV (F), Grand Junction.

Ownership: Hoak Media LLC (Group Owner).

Began Operation: May 22, 1954. Sale to present owner by W. Russell Withers Jr. approved by FCC October 10, 2003. Sale to W. Russell Withers Jr. by E & W Broadcasting Corp. approved by FCC June 6, 1985. Transfer of control to E & W from Carl Q. Anderson, et al. approved by FCC May 15, 1984. Transfer of control to Rex G. Howell from Forestville Realty approved by FCC August 11, 1972. Transfer of control to Forestville, et al., from Howell (Western Slope Broadcasting) approved by FCC September 21, 1966 (Television Digest, Vol. 6:19, 39).

Represented (sales): Katz Continental Television Sales.

Represented (legal): Akin, Gump, Strauss, Hauer & Feld LLP.

Personnel:

Dennis Adkins, General Manager.

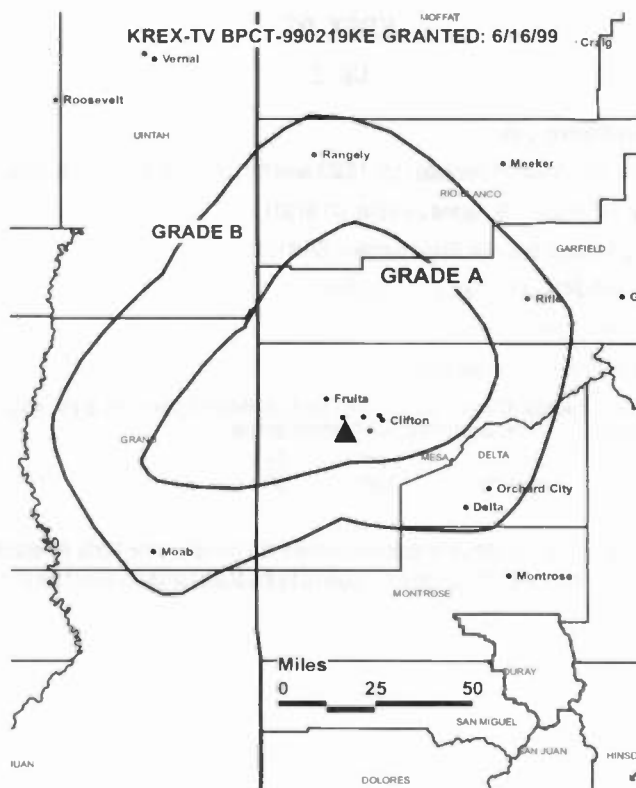
Miranda Wolter, Promotion & Creative Services Director.

Jody Strother, Traffic Manager.

Shawna Grieger, Local Sales Manager.

Shelly Nelson, National Sales Manager, Business Manager & Program Director.

Keira Bresnahan, News Director.



© 2005 Warren Communications News

Don May, Engineering Director.

Rates: On request.

City of License: Grand Junction. Station DMA: Grand Junction-Montrose, CO.

Rank: 189.

Circulation © 2004 Nielsen. Coverage based on Nielsen study.

GrandTotal	Cable TV Households	Non-cable TV Households	Total TV Households
Estimated Station Totals *	40,720	37,700	78,420
Average Weekly Circulation (2004)	28,124	14,270	42,394
Average Daily Circulation (2004)			20,258
Station OMA Total	Cable TV Households	Non-cable TV Households	Total TV Households
Estimated Station Totals *	35,550	26,830	62,380
Average Weekly Circulation (2004)	26,283	12,891	39,174
Average Daily Circulation (2004)			18,827
Other OMA Total	Cable TV Households	Non-cable TV Households	Total TV Households
Estimated Station Totals *	5,170	10,870	16,040
Average Weekly Circulation (2004)	1,841	1,379	3,220
Average Daily Circulation (2004)			1,431

*Estimated station totals are sums of the Nielsen TV and Cable TV household estimates for each county in which the station registers viewing of more than 5% as per the Nielsen Survey Methods.

KDEN
Ch. 25

Network Service: IND.

Licensee: Longmont Channel 25 Inc., Box 1471, Evergreen, CO 80437.

Studio: 1601 S. Pearl St., Denver, CO 80210.

Mailing Address: 1601 S. Pearl St., Denver, CO 80210.

Phone: 303-833-2525.

E-mail: feedback@thefox.com

Web Site: http://www.fox31.com

Technical Facilities: Channel No. 25 (536-542 MHz). Authorized power: 5000-kw max. visual. Antenna: 1066-ft above av. terrain, 965-ft. above ground, 6050-ft. above sea level.

Latitude	40°	05'	47"
Longitude	104°	54'	04"

Requests CP for change to 2200-kw max. visual, 1624-ft above av. terrain, 1532-ft. above ground, 6601-ft. above sea level; lat. 40° 005' 57", long. 104° 53' 48", BPCT-20040524A0H.

Transmitter: 1.9-mi. E of Frederick.

Digital Facilities: Channel No. 29 (560-566 MHz). Power: 200-kw max. visual. Antenna: 955-ft above av. terrain, 853-ft. above ground.

Latitude	40°	005'	47"
Longitude	104°	54'	004"

FCC Digital File Number: BPCDT-19991018AAS. Granted: February 22, 2001.

Note: Latitude and longitude coordinates shown are based on the North American Datum of 1927 (NAD 27) as currently required by the Mass Media Bureau of the FCC.

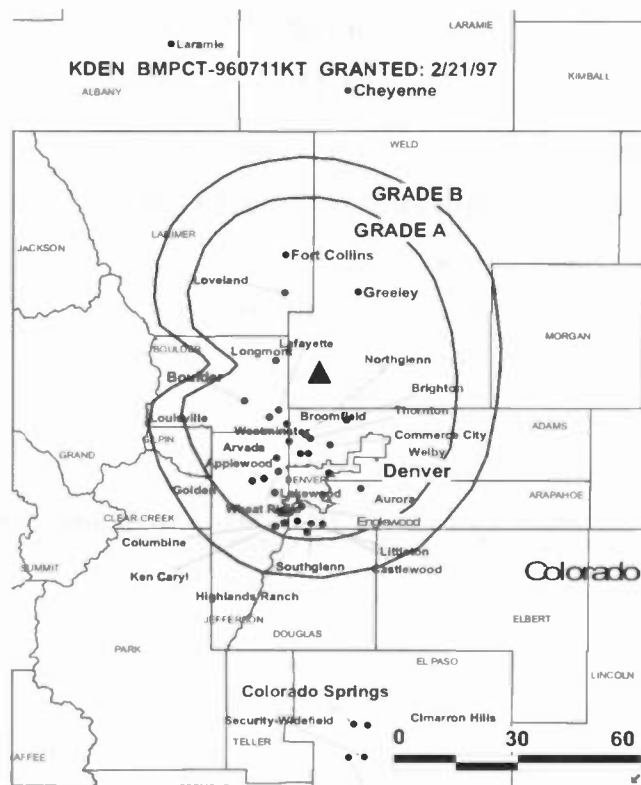
Ownership: Echonet Corp. (Group Owner); Flinn Broadcasting Corp. (Group Owner).

Began Operation: March 31, 1997.

Represented (legal): Southmayd & Miller.

Represented (engineering): Arthur K. Peters Consulting Engineers.

Personnel:



© 2005 Warren Communications News

Dirk Freeman II, General Manager, General Sales Manager & Program Director.

Jim Billig, Chief Engineer.

Rates: On request.

City of License: Longmont. **Station DMA:** Denver, CO. **Rank:** 18.

Nielsen Data: Not available.

KREY-DT

Ch. 13

Network Service: CBS.

Grantee: Hoak Media of Colorado LLC, 13355 Noel Rd., Suite 1050, Dallas, TX 75240.

Studio: 614 N. First, Montrose, CO 81401.

Mailing Address: Box 789, Grand Junction, CO 81502.

Phone: 618-242-5000. **Fax:** 970-242-0886.

E-mail: krey@DMEA.net

Web Site: <http://www.krextv.com>

Technical Facilities: Channel No. 13 (210-216 MHz). Authorized power: 2.6-kw visual. Antenna: 115-ft above av. terrain, 94-ft. above ground.

Latitude	38°	31'	02"
Longitude	107°	51'	12"

Note: Latitude and longitude coordinates shown are based on the North American Datum of 1927 (NAD 27) as currently required by the Mass Media Bureau of the FCC.

Ownership: Hoak Media LLC (Group Owner).

Began Operation: Station operating under Special Temporary Authority; no on-air date

Represented (legal): Akin, Gump, Strauss, Hauer & Feld LLP.

Personnel:

Dennis Adkins, General Manager.

Miranda Wolter, Promotion & Creative Services Director.

Jody Strother, Traffic Manager.

Shawna Grieger, Local Sales Manager.

Shelly Nelson, National Sales Manager, Business Manager & Program Director.

Keira Bresnahan, News Director.

Don May, Engineering Director.

City of License: Montrose. **Station DMA:** Grand Junction-Montrose, CO. **Rank:** 189.

Nielsen Data: Not available.

KREY-TV

Ch. 10

(Satellite of KREX-TV, Grand Junction)

Network Service: CBS.

Licensee: Hoak Media of Colorado LLC, 13355 Noel Rd., Suite 1050, Dallas, TX 75240.

Studio: 614 N. 1st St., Montrose, CO 81401.

Mailing Address: Box 789, Grand Junction, CO 81502.

Phone: 970-249-9601; 970-242-5000. **Fax:** 970-249-9610.

E-mail: krey@DMEA.net

Web Site: http://www.krextv.com

Technical Facilities: Channel No. 10 (192-198 MHz). Authorized power: 6.16-kw visual, 1.36-kw aural. Antenna: 115-ft above av. terrain, 94-ft. above ground, 6374-ft. above sea level.

Latitude	38°	31'	02"
Longitude	107°	51'	12"

Transmitter: Flat Top Mountain, 2.25-mi. NE of Montrose.

Digital Facilities: Channel No. 13 (210-216 MHz). Power: 2.6-kw visual. Antenna: 115-ft above av. terrain, 94-ft. above ground.

Latitude	38°	31'	02"
Longitude	107°	51'	12"

FCC Digital File Number: BPCDT-19991029AFY. Granted: November 09, 2000.

Note: Latitude and longitude coordinates shown are based on the North American Datum of 1927 (NAD 27) as currently required by the Mass Media Bureau of the FCC.

Satellite Earth Station: Transmitter Harris; AFC, 3.7-meter Ku-band; M/A-Com, Agile receivers.

News Service: AP.

Ownership: Hoak Media LLC (Group Owner).

Began Operation: September 18, 1956. Sale to present owner by W. Russell Withers Jr. approved by FCC October 10, 2003. Sale to W. Russell Withers Jr. by E & W Broadcasting Corp. approved by FCC June 6, 1985.

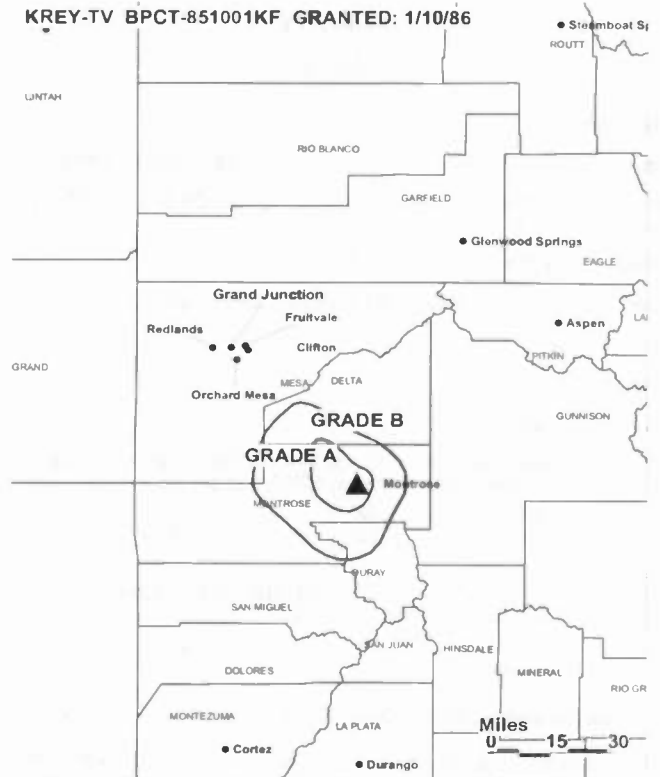
Represented (sales): Katz Continental Television.

Represented (legal): Akin, Gump, Strauss, Hauer & Feld LLP.

Personnel:

Dennis Adkins, General Manager.

KREY-TV BPCT-851001KF GRANTED: 1/10/86



© 2005 Warren Communications News

Miranda Wolter, Promotion & Creative Services Director.

Jody Strother, Traffic Manager.

Shawna Gieger, Local Sales Manager.

Shelly Nelson, National Sales Manager, Business Manager & Program Director.

Keira Bresnahan, News Director.

Don May, Engineering Director.

Rates: On request.

City of License: Montrose. **Station DMA:** Grand Junction-Montrose, CO. **Rank:** 189.

Nielsen Data: Not available.

Colorado — Pueblo-Colorado Springs

KOAA-TV

Ch. 5

Network Service: NBC.

Licensee: Sangre de Cristo Communications Inc., Box 195, Pueblo, CO 81002.

Studios: 530 Communications Circle, Colorado Springs, CO 80905; 2200 7th Ave., Pueblo, CO 81003.

Mailing Address: Box 195, Pueblo, CO 81002.

Phone: 719-544-5782 (Pueblo); 719-632-5030 (Colorado Springs).

Fax: 719-295-6671.

E-mail: whitaker@koaa.com

Web Site: <http://www.koaa.com>

Technical Facilities: Channel No. 5 (76-82 MHz). Authorized power: 100-kw visual, aural. Antenna: 1299-ft above av. terrain, 62266-ft. above sea level.

Latitude 38° 22' 25"
Longitude 104° 33' 27"

Digital Facilities: Channel No. 42 (638-644 MHz). Power: 880-kw max. visual. Antenna: 2164-ft above av. terrain, 148-ft. above ground.

Latitude 38° 44' 42"
Longitude 104° 51' 39"

FCC Digital File Number: BPCDT-19991029AGS. Granted: February 01, 2001.

Note: Latitude and longitude coordinates shown are based on the North American Datum of 1927 (NAD 27) as currently required by the Mass Media Bureau of the FCC.

Multichannel TV Sound: Stereo only.

Satellite Earth Stations: Transmitter Harris; Harris, 3-meter Ku-band; Microdyne, 3.6-meter Ku-band; Harris, 6-meter Ku-band; Microdyne, 7-meter C-band; Microdyne, M/A-Com, Harris receivers.

News Services: Skycom, NBC News Channel, AP.

Ownership: Evening Post Publishing Co. (Group Owner).

Began Operation: June 29, 1953. Sale to present owner by Mahlon T. White, William Grant, et al., approved by FCC August 6, 1976. Previous sale by Metropolitan TV Co. approved by FCC June 6, 1968 (Television Digest, Vol. 8:24). Sale by Star Broadcasting Co. (Bankers Life & Casualty Co., Chicago) approved by FCC December 13, 1961 (Vol. 17:35; 1:14). Sale by partners Douglas D. Kahle & Robert L. Clinton Jr. to Star Broadcasting Co. approved by FCC September 29, 1954 (Vol. 10:35; 40).

Represented (sales): Petry Television Inc.

Represented (legal): Dow, Lohnes & Albertson PLLC.

Represented (engineering): Cohen, Dippell & Everist PC.

Personnel:

C. David Whitaker, President & General Manager.

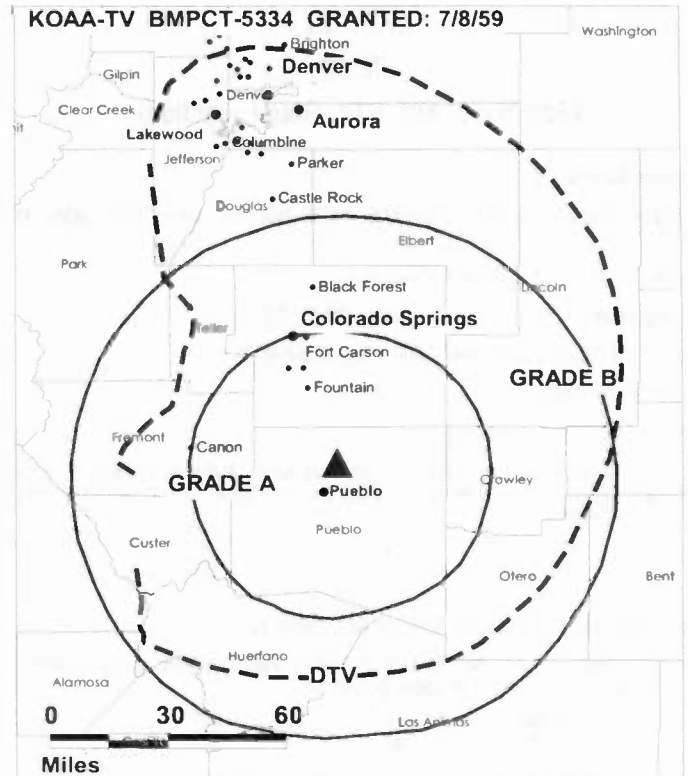
Richard Bouchez, Creative Services Director.

Paullne Quintana, Traffic Manager.

Tom Wright, General Sales Manager.

Trevar Bensko-Wecks, Local Sales Manager.

Kerri Blanco, National Sales Manager.



© 2005 Warren Communications News

Cheryl Morford, Regional Sales Manager.

Cindy Aubrey, News Director.

Quentin Henry, Chief Engineer.

Evie Hudson, Business Manager.

Ron Eccher, Program Manager.

Rates: On request.

City of License: Pueblo. **Station DMA:** Colorado Springs-Pueblo, CO. **Rank:** 92.

Circulation © 2004 Nielsen. Coverage based on Nielsen study.

Grand Total	Cable TV Households	Non-cable TV Households	Total TV Households
Estimated Station Totals *	187,580	117,110	304,690
Average Weekly Circulation (2004)	141,008	71,043	212,051
Average Daily Circulation (2004)			111,487
Station DMA Total	Cable TV Households	Non-cable TV Households	Total TV Households
Estimated Station Totals *	187,580	117,110	304,690
Average Weekly Circulation (2004)	141,008	71,043	212,051
Average Daily Circulation (2004)			111,487

*Estimated station totals are sums of the Nielsen TV and Cable TV household estimates for each county in which the station registers viewing of more than 5% as per the Nielsen Survey Methods.

Colorado — Steamboat Springs

KMAS-DT

Ch. 10

Network Service: IND.

Grantee: NBC Telemundo License Co., c/o NBC Inc., 1299 Pennsylvania Ave. NW, Washington, DC 20004.

Studio: 1120 Lincoln St., Denver, CO 80203.

Mailing Address: 1120 Lincoln St., Denver, CO 80203.

Phone: 303-832-0402. **Fax:** 303-832-0772.

Technical Facilities: Channel No. 10 (192-198 MHz). Authorized power: 2.64-kw visual. Antenna: 617-ft above av. terrain, 95-ft. above ground.

Latitude	40°	27'	43"
Longitude	106°	50'	57"

Note: Latitude and longitude coordinates shown are based on the North American Datum of 1927 (NAD 27) as currently required by the Mass Media Bureau of the FCC.

Ownership: NBC Universal (Group Owner).

Began Operation: Station operating under Special Temporary Authority; no on-air date

Personnel:

Giovanni Mercia, Vice President, General Manager & General Sales Manager.

Teresa Solano, Promotion Director.

Kassi Kivisto, Traffic Manager.

Juan Carlos Pinzon, News Director.

Rudy Norman, Chief Engineer.

City of License: Steamboat Springs. **Station DMA:** Denver, CO. **Rank:** 18.

Nielsen Data: Not available.

Colorado — Steamboat Springs

KMAS-TV

Ch. 24

Network Service: IND.

Licensee: NBC Telemundo License Co., c/o NBC Inc., 1299 Pennsylvania Ave. NW, Washington, DC 20004.

Studio: 1120 Lincoln St., Denver, CO 80203.

Mailing Address: 1120 Lincoln St., Denver, CO 80203.

Phone: 303-832-0402. **Fax:** 303-832-0772.

Technical Facilities: Channel No. 24 (530-536 MHz). Authorized power: 5.52-kw max. visual. Antenna: 515-ft above av. terrain, 118-ft. above ground, 10683-ft. above sea level.

Latitude	40°	27'	43"
Longitude	106°	51'	02"

Transmitter: 2.3-mi. SW of Steamboat Springs, Quarry Mountain.

Digital Facilities: Channel No. 10 (192-198 MHz). Power: 2.64-kw visual. Antenna: 617-ft above av. terrain, 95-ft. above ground.

Latitude	40°	27'	43"
Longitude	106°	50'	57"

FCC Digital File Number: BPCDT-19991029AHE. Granted: January 16, 2001.

Note: Latitude and longitude coordinates shown are based on the North American Datum of 1927 (NAD 27) as currently required by the Mass Media Bureau of the FCC.

Satellite Earth Stations: Transmitter Larcan; Satellite Technology, 1.5-meter Ku-band; Harris, 3-meter C-band; M/A-Com, Harris receivers.

News Service: INN.

Ownership: NBC Universal (Group Owner).

Began Operation: March 1, 1988. Sale to F & I TV Inc. approved by FCC January 15, 1992. Sale to Green TV Corp. by F & I TV Inc. approved by FCC June 1, 1995. Sale to Council Tree Communications by Green TV Corp. approved by FCC March 8, 2000. Sale to Telemundo Holdings Inc. by Council Tree Communications approved by FCC November 17, 2000. Transfer to present owner by Telemundo Holdings Inc. approved by FCC April 10, 2002 (Television Digest, Vol. 42:15).

Represented (sales): Telemundo Network Sales.

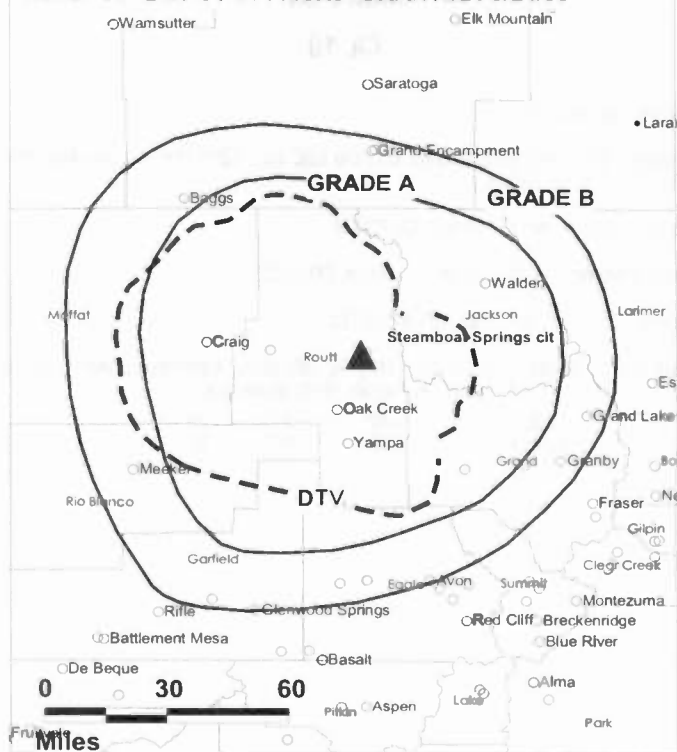
Represented (legal): Borsari & Paxson.

Represented (engineering): Jonathan Renaud.

Personnel:

Giovanni Mercia, Vice President, General Manager & General Sales Manager.

KMAS-TV BMPCT-871110KJ GRANTED: 5/24/88



© 2005 Warren Communications News

Teresa Solano, Promotion Director.

Kassi Kivisto, Traffic Manager.

Juan Carlos Pinzon, News Director.

Rudy Norman, Chief Engineer.

Highest 30 Sec. Rate: \$120.

City of License: Steamboat Springs. **Station DMA:** Denver, CO. **Rank:** 18.

Nielsen Data: Not available.

KUPN
Ch. 3
(Satellite of KTVD, Denver)

Network Service: UPN.

Licensee: Channel 20 TV Co., 1645 W. Fullerton Ave., Chicago, IL 60614.

Studio: 11203 E. Peakview Ave., Centennial, Co 80111.

Mailing Address: 11203 E. Peakview Dr., Centennial, CO 80111.

Phone: 303-792-2020. **Fax:** 303-790-4633.

E-mail: mdant@ktvd.com

Web Site: <http://www.upn20.tv>

Technical Facilities: Channel No. 3 (60-66 MHz). Authorized power: 60.6-kw visual, 6.06-kw aural. Antenna: 730-ft above av. terrain, 601-ft. above ground, 5076-ft. above sea level.

Latitude	40°	34'	58"
Longitude	103°	01'	50.4"

Transmitter: State Hwy. 61, 9.6-mi. ESE of Sterling.

Digital Facilities: Channel No. 23 (524-530 MHz). Power: 599-kw max. visual. Antenna: 669-ft above av. terrain, 459-ft. above ground.

Latitude	40°	34'	57"
Longitude	103°	01'	56"

FCC Digital File Number: BPCDT-19991102ABN. Granted: June 07, 2000.

Note: Latitude and longitude coordinates shown are based on the North American Datum of 1927 (NAD 27) as currently required by the Mass Media Bureau of the FCC.

Satellite Earth Station: Transmitter NEC; RCA, 3.5-meter; RCA receivers.

Ownership: Fred Eychaner (Group Owner).

Began Operation: December 28, 1963. Sale to Burke Broadcasting Co. by Lamb Enterprises Inc. approved by FCC October 14, 1983. Sale to Stauffer Communications by Burke Broadcasting Co. approved by FCC July 8, 1986. Sale to Morris Communications by Stauffer Communications approved by FCC June 14, 1995. Sale to Benedek Broadcasting Co. by Morris Communications approved by FCC April 12, 1996. Sale to present owner from Benedek Broadcasting Co. approved by FCC August 31, 1999.

Represented (sales): MMT Sales Inc.

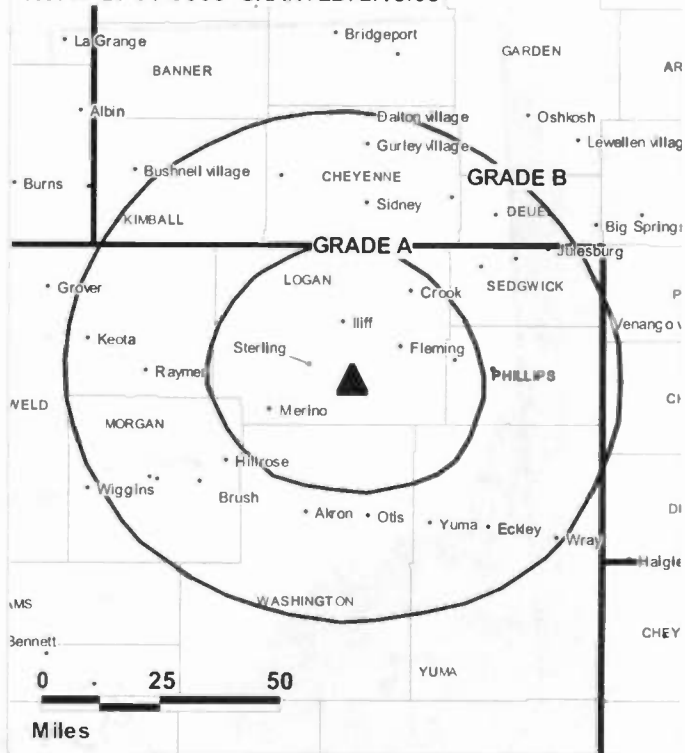
Personnel:

Greg Armstrong, Vice President & General Manager.

Hillary Castine, Promotion Manager.

Diana Farrins, Traffic Manager.

KUPN BPCT-3005 GRANTED: 2/13/63



Rita McCoy, Community Affairs Director.

Cindy Conway, Local Sales Manager.

Sara Gallegos, National Sales Manager.

Mike Dant, Chief Engineer.

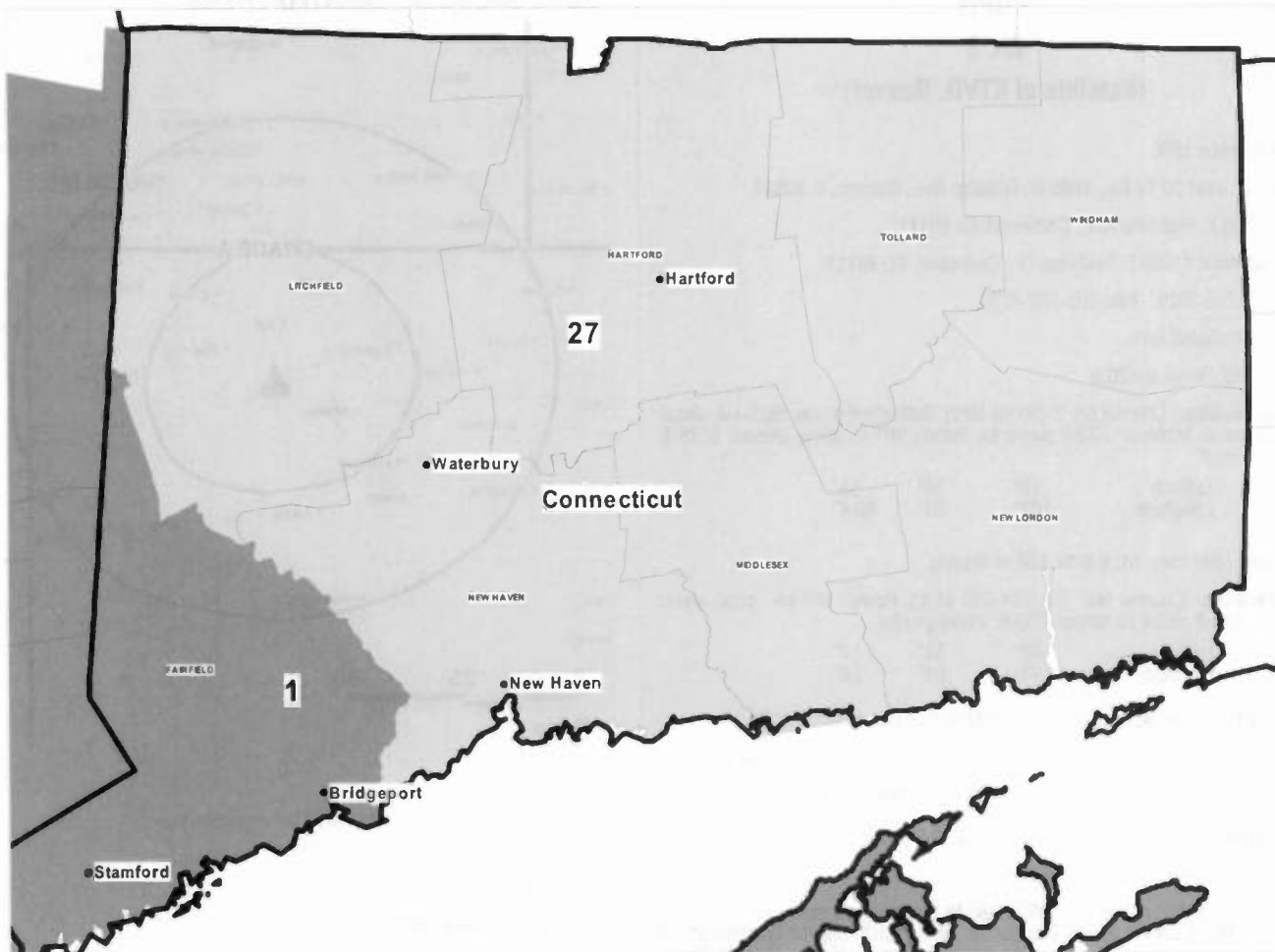
Jessie Laudsch, Business Manager.

Robbie Romero, Program Director.

Rates: On request.

City of License: Sterling. **Station DMA:** Denver, CO. **Rank:** 18.

Nielsen Data: Not available.



© 2005 Warren Communications News

MARKET	NIelsen DMA TV HOUSEHOLDS	RANK
New York, NY	7,355,710	1
Hartford & New Haven, CT	1,017,530	27

MARKET AREA COMMERCIAL STATIONS

WABC-DT (45); WABC-TV (7); WCBS-DT (56); WCBS-TV (2); WFTY-DT (23); WFTY-TV (67); WFUT (68); WLNY-DT (57); WLNY (55); WMBC-DT (18); WMBC-TV (63); WNBC-DT (28); WNBC (4); WNJU (47); WNYW-DT (44); WNYW (5); WPIX-DT (33); WPIX (11); WPXN-TV (31); WRNN-DT (48); WSAH (43); WTBY-DT (27); WTBY-TV (54); WWOR-TV (9); WXTV-DT (40); WXTV (41)
 WCTX-DT (39); WCTX (59); WFSB-DT (33); WFSB (3); WHPX-DT (34); WHPX (26); WTIC-TV (61); WTNH-DT (10); WTNH (8); WTXN-DT (12); WTXN (20); WUVN (18); WVIT (30)

Connecticut *Digital* Station Totals as of December 1, 2004

	VHF	UHF	TOTAL
Commercial Television	2	3	5
Educational Television	0	2	2
	2	5	7

Connecticut Analog Station Totals as of December 1, 2004

	VHF	UHF	TOTAL
Commercial Television	2	7	9
Educational Television	0	4	4
	2	11	13

Connecticut — Bridgeport

WSAH
Ch. 43

Network Service: IND.

Licensee: WSAH License Inc., 312 Walnut St., Suite 2800, Cincinnati, OH 45202.

Studio: 80 Great Hill Rd., Seymour, CT 06483.

Mailing Address: 80 Great Hill Rd., Seymore, CT 06483.

Phone: 203-734-4161. **Fax:** 203-734-4171.

Technical Facilities: Channel No. 43 (644-650 MHz). Authorized power: 2298-kw max. & 1784-kw horizontal visual, 229.8-kw & 178.4-kw horizontal aural. Antenna: 510-ft above av. terrain, 297-ft. above ground, 917-ft. above sea level.

Latitude	41°	21'	43"
Longitude	73°	06'	48"

Transmitter: 80 Great Hill Rd., Seymour.

Digital Facilities: Channel No. 42 (638-644 MHz). Power: 1000-kw max. visual, aural. Antenna: 538-ft above av. terrain, 285-ft. above ground, 814-ft. above sea level.

Latitude	41°	16'	44"
Longitude	73°	11'	008"

FCC Digital File Number: BPCDT-19991101AFE. (pending).

Note: Latitude and longitude coordinates shown are based on the North American Datum of 1927 (NAD 27) as currently required by the Mass Media Bureau of the FCC.

Ownership: E. W. Scripps Co. (Group Owner).

Began Operation: September 28, 1987. Transfer to present owner by Summit America Television Inc. approved by FCC February 27, 2004. Shop At Home became Summit America Television Inc. after The E. W. Scripps Co. acquired 70% interest October 31, 2002. Sale to Shop At Home Inc. by Paxson Communications Corp. approved by FCC April 26, 1999.

Represented (legal): Baker & Hostetler LLP.

Represented (engineering): Moffet, Larson & Johnson Inc.

Personnel:

Bill Willimby, General Manager.



© 2005 Warren Communications News

Ronald Barnes, Chief Engineer.

Rates: On request.

City of License: Bridgeport. **Station DMA:** New York, NY. **Rank:** 1.

Nielsen Data: Not available.

WFSB
Ch. 3

Network Service: CBS.

Licensee: Meredith Corp., 1716 Locust St., Des Moines, IA 50309.

Studio: 3 Constitution Plaza, Hartford, CT 06103-1821.

Mailing Address: 3 Constitution Plaza, Hartford, CT 06103-1821.

Phone: 860-728-3333. **Fax:** 860-247-8940.

E-mail: wfsb@wfsb.com

Web Site: http://www.wfsb.com

Technical Facilities: Channel No. 3 (60-66 MHz). Authorized power: 100-kw visual, 20-kw aural. Antenna: 904-ft above av. terrain, 518-ft. above ground, 1225-ft. above sea level.

Latitude 41° 46' 30"
Longitude 72° 48' 20"

Holds CP for change to 889-ft above av. terrain, 468-ft. above ground, 1175-ft. above sea level; BPCT-20021025AAY.

Transmitter: 375 Deercliff Rd., Avon.

Digital Facilities: Channel No. 33 (584-590 MHz). Power: 1000-kw max. visual. Antenna: 947-ft above av. terrain, 526-ft. above ground, 1233-ft. above sea level.

Latitude 41° 46' 30"
Longitude 72° 48' 20"

FCC Digital File Number: BPCDT-980731K1. Granted: June 03, 2003.

Note: Latitude and longitude coordinates shown are based on the North American Datum of 1927 (NAD 27) as currently required by the Mass Media Bureau of the FCC.

Multichannel TV Sound: Stereo only.

Satellite Earth Stations: Transmitter Harris; Vertex, 4.3-meter Ku-band; Vertex, 6.1-meter C-band; Satcom Technologies, 9.1-meter C-band; Standard Communications, Scientific-Atlanta, Radiation Systems Inc. receivers.

SNG Mobile Dish: Andrew, 2.4-meter Ku-band.

News Services: CNN Newsource, AP.

Ownership: Meredith Corp. (Group Owner).

Began Operation: September 23, 1957. Present owner acquired station in trade with Post-Newsweek for WCPX-TV Orlando; approved by FCC August 27, 1997. Sale to Post Newsweek Stations Inc. by Travelers Corp. approved by FCC January 30, 1974 (Television Digest, Vol. 13:5, 14:5).

Represented (sales): Harrington, Righter & Parsons Inc.

Represented (legal): Dow, Lohnes & Albertson.

Personnel:

Elden Hale, Vice President & General Manager.

Klarn De Palma, General Sales Manager.

Bill Whittle, Local Sales Manager.

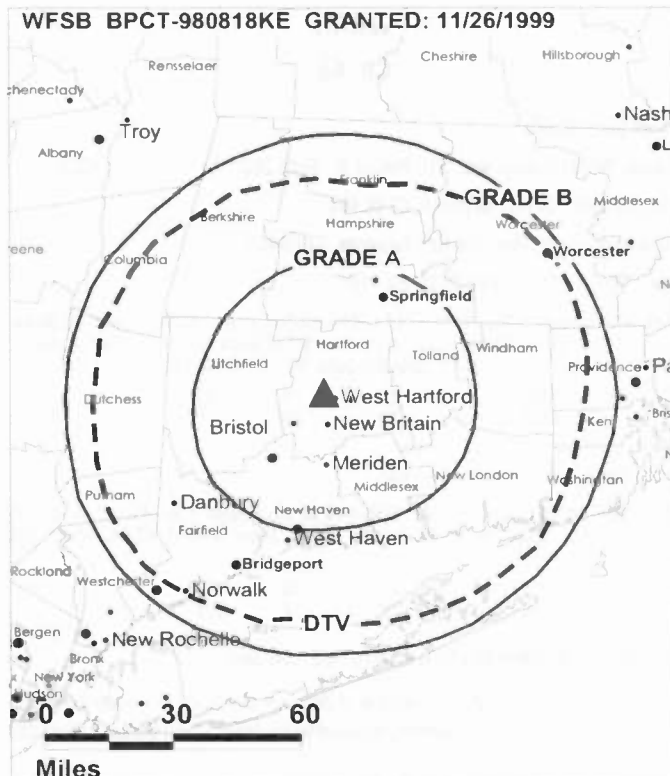
Jim Messina, National Sales Manager.

Joann Gowdy, New Business Sales Manager.

Lyn Tolan, News Director.

Victor Zarrilli, Chief Engineer.

Todd Ruonavaara, Business Manager.



© 2005 Warren Communications News

Robert Montesi, Marketing & New Media Director.

Jeffrey Bright, Production Manager.

John Ahearn, Traffic Manager.

Highest 30 Sec. Rate: \$10,000.

City of License: Hartford. **Station DMA:** Hartford & New Haven, CT. **Rank:** 27.

Circulation © 2004 Nielsen. Coverage based on Nielsen study.

GrandTotal	Cable TV Households	Non-cable TV Households	Total TV Households
Estimated Station Totals *	1,486,280	166,780	1,653,060
Average Weekly Circulation (2004)	857,601	81,341	938,942
Average Daily Circulation (2004)			471,961
Station DMA Total	Cable TV Households	Non-cable TV Households	Total TV Households
Estimated Station Totals *	887,880	113,440	1,001,320
Average Weekly Circulation (2004)	646,605	63,953	710,558
Average Daily Circulation (2004)			386,828
Other DMA Total	Cable TV Households	Non-cable TV Households	Total TV Households
Estimated Station Totals *	598,400	53,340	651,740
Average Weekly Circulation (2004)	210,996	17,388	228,384
Average Daily Circulation (2004)			85,133

*Estimated station totals are sums of the Nielsen TV and Cable TV household estimates for each county in which the station registers viewing of more than 5% as per the Nielsen Survey Methods.

WFSB-DT
Ch. 33

Network Service: CBS.

Grantee: Meredith Corp., 1716 Locust St., Des Moines, IA 50309.

Studio: 3 Constitution Plaza, Hartford, CT 06103-1821.

Mailing Address: 3 Constitution Plaza, Hartford, CT 06103-1821.

Phone: 860-728-3333. **Fax:** 860-247-8940.

E-mail: wfsb@wfsb.com

Web Site: <http://www.wfsb.com>

Technical Facilities: Channel No. 33 (584-590 MHz). Authorized power: 1000-kw max. visual. Antenna: 947-ft above av. terrain, 526-ft. above ground, 1233-ft. above sea level.

Latitude	41°	46'	30"
Longitude	72°	48'	20"

Transmitter: 375 Deercliff Rd., Avon.

Note: Latitude and longitude coordinates shown are based on the North American Datum of 1927 (NAD 27) as currently required by the Mass Media Bureau of the FCC.

Ownership: Meredith Corp. (Group Owner).

Began Operation: April 18, 2000. High Definition. Operating under Special Temporary Authority at 20-kw max. visual.

Represented (legal): Dow, Lohnes & Albertson.

Personnel:

Elden Hale, Vice President & General Manager.

Klarn DePalma, General Sales Manager.

Bill Whittle, Local Sales Manager.

Jim Messina, National Sales Manager.

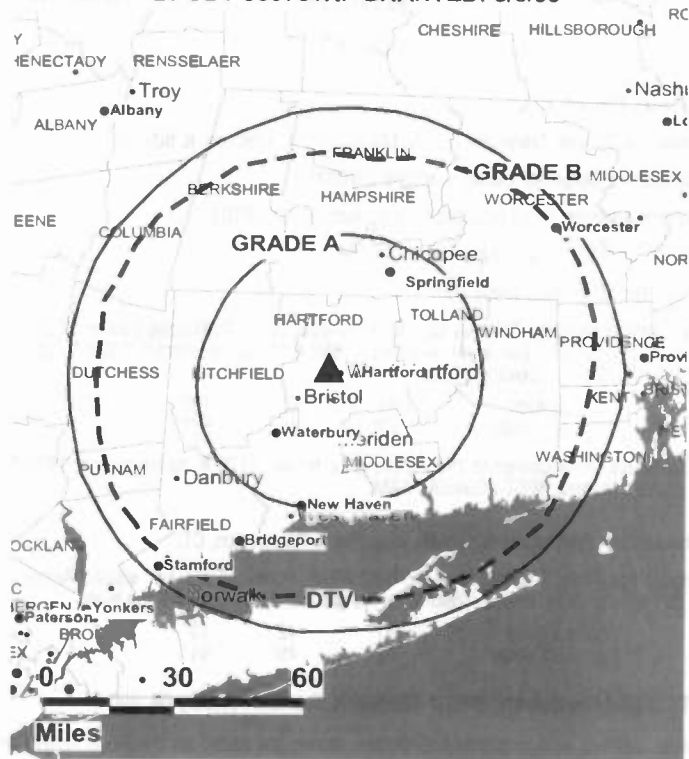
Joanne Gowdy, New Business Sales Manager.

Lyn Tolan, News Director.

Victor Zarrilli, Chief Engineer.

Todd Ruonavaara, Business Manager.

WFSB-DT BPCDT-980731KI GRANTED: 8/5/99



© 2005 Warren Communications News

Robert Montesi, Marketing & New Media Director.

Jeffrey Bright, Production Manager.

John Ahearn, Traffic Manager.

Rates: On request.

City of License: Hartford. **Station DMA:** Hartford & New Haven, CT. **Rank:** 27.

Nielsen Data: Not available.

WTIC-TV
Ch. 61

Network Service: FOX.

Licensee: Tribune Television, 435 N. Michigan Ave., Chicago, IL 60611.

Studio: One Corporate Center, Hartford, CT 06103.

Mailing Address: One Corporate Center, Hartford, CT 06103.

Phone: 860-527-6161. **Fax:** 860-727-0158.

Web Site: <http://www.fox61.com>

Technical Facilities: Channel No. 61 (752-758 MHz). Authorized power: 5000-kw max. visual, 1000-kw aural. Antenna: 1692-ft above av. terrain, 1339-ft. above ground, 2049-ft. above sea level.

Latitude 41° 42' 13"
Longitude 72° 49' 57"

Requests CP for change to 1985-ft above av. terrain, 1276-ft. above ground, 1985-ft. above sea level; BPCT-20040907AAM.

Transmitter: Rattlesnake Mountain, near Rte. 6, Farmington, CT.

Digital Facilities: Channel No. 5 (76-82 MHz). Power: 0.975-kw visual. Antenna: 2014-ft above av. terrain, 1696-ft. above ground, 2329-ft. above sea level.

Latitude 41° 42' 19"
Longitude 72° 49' 51"

FCC Digital File Number: BPCDT-980803KN. Granted: February 04, 2004.

Note: Latitude and longitude coordinates shown are based on the North American Datum of 1927 (NAD 27) as currently required by the Mass Media Bureau of the FCC.

Multichannel TV Sound: Stereo and separate audio program.

Satellite Earth Stations: Transmitter Harris; Microdyne, 2.8-meter Ku-band; Microdyne, 5-meter C-band; Scientific-Atlanta, 6.1-meter KC-band; Scientific-Atlanta, 7-meter C-band; Scientific-Atlanta, Microdyne receivers.

News Services: Fox NewsEdge, CNN Newsource, AP.

LMA: Local marketing agreement with WTXN (U), Waterbury.

Ownership: Tribune Broadcasting Co. (Group Owner).

Began Operation: September 17, 1984.

Represented (sales): TeleRep Inc.

Represented (engineering): Andrus & Associates Inc.

Personnel:

Gary Zenobi, Vice President & General Manager.

Thomas Porterfield, General Sales Manager.

Janet Robinson, Local Sales Manager.

Steve Rabb, National Sales Manager.

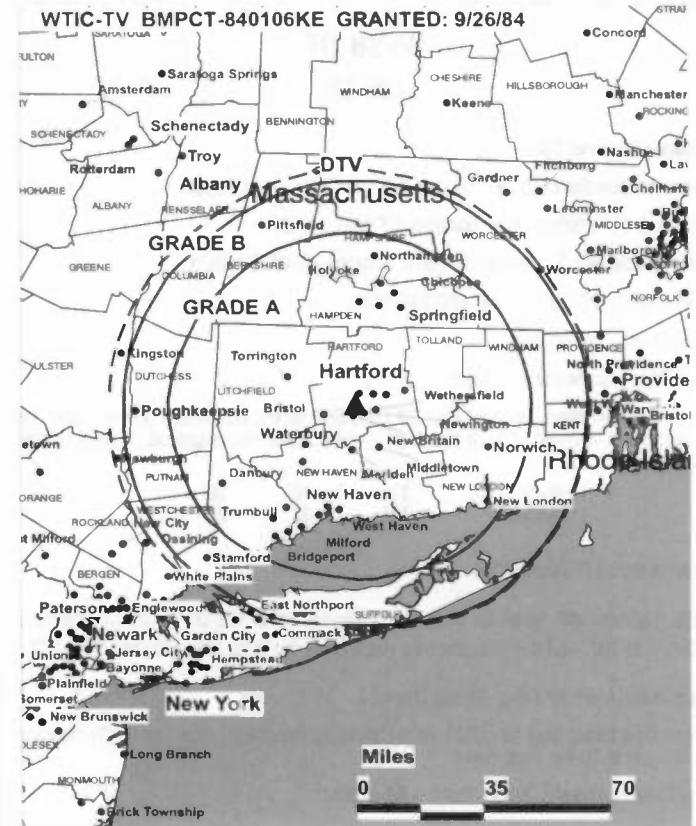
Paul Lewis, News Director.

Charlie Saccavino, Account Executive.

John Mason, Promotion & Program Director.

Paul Brenner, Chief Engineer.

Dean Baldwin, Production Manager.



© 2005 Warren Communications News

Rob Donner, Regional Sales Manager.

Highest 30 Sec. Rate: \$5500.

City of License: Hartford. **Station DMA:** Hartford & New Haven, CT. **Rank:** 27.

Circulation © 2004 Nielsen. Coverage based on Nielsen study.

GrandTotal	Cable TV Households	Non-cable TV Households	Total TV Households
Estimated Station Totals *	1,411,680	205,060	1,616,740
Average Weekly Circulation (2004)	673,457	66,446	739,903
Average Daily Circulation (2004)			279,199
Station OMA Total	Cable TV Households	Non-cable TV Households	Total TV Households
Estimated Station Totals *	887,880	113,440	1,001,320
Average Weekly Circulation (2004)	485,054	50,868	535,922
Average Daily Circulation (2004)			209,384
Other OMA Total	Cable TV Households	Non-cable TV Households	Total TV Households
Estimated Station Totals *	523,800	91,620	615,420
Average Weekly Circulation (2004)	188,403	15,578	203,981
Average Daily Circulation (2004)			69,815

*Estimated station totals are sums of the Nielsen TV and Cable TV household estimates for each county in which the station registers viewing of more than 5% as per the Nielsen Survey Methods.

Connecticut — Hartford

**WUVN
Ch. 18**

Network Service: UNV.

Licensee: Entravision Communications Co., 2425 Olympic Blvd., Suite 6000 W, Los Angeles, CA 90064.

Studio: One Constitution Plaza, 7th Fl., Hartford, CT 06103.

Mailing Address: One Constitution Plaza, 7th Fl., Hartford, CT 06103.

Phone: 860-278-1818. **Fax:** 860-278-1811.

E-mail: alexvl@entravision.com

Web Site: http://www.wuvntv.com

Technical Facilities: Channel No. 18 (494-500 MHz). Authorized power: 3192-kw visual, 319.2-kw aural. Antenna: 980-ft above av. terrain, 587-ft. above ground, 1261-ft. above sea level.

Latitude 41° 46' 30"
Longitude 72° 48' 04"

Transmitter: 376 Deercliff Rd., Avon.

Digital Facilities: Channel No. 46 (662-668 MHz). Power: 217-kw max. visual. Antenna: 683-ft above av. terrain, 489-ft. above ground.

Latitude 41° 46' 30"
Longitude 72° 48' 04"

FCC Digital File Number: BMPCDT-20011011AAU. Granted: November 26, 2001.

Note: Latitude and longitude coordinates shown are based on the North American Datum of 1927 (NAD 27) as currently required by the Mass Media Bureau of the FCC.

Satellite Earth Stations: Transmitter Comark; Scientific-Atlanta, 3.8-meter Ku-band; Paraclipse, 3.8-meter Ku-band.

Ownership: Entravision Communications Corp. (Group Owner).

Began Operation: August 4, 1954. Started as WGTH-TV, 55% owned by General Teleradio and 45% by Gannett's Hartford Times. Sale to CBS approved by FCC February 23, 1956; transfer reinstated by FCC September 11, 1956 after being held up by protest (Television Digest, Vol. 11:28, 12:8, 17, 37). After CBS took station off air November 15, 1958 (Vol. 14:45), sale to Edward D. Taddei and associates approved by FCC December 23, 1958 (Vol. 14:46, 49) and station returned to air on January 24, 1959. Transfer to RKO General subsidiary Hartford Phonevision Co. approved by FCC June 1, 1960 (Vol. 16:14, 23). Sale to Faith Center approved by FCC February 16, 1972. Distress sale by Faith Center approved by FCC September 27, 1983, contingent on finding Interstate Media to be suitable licensee & consummation of assignment within 90 days. Final approval granted December 23, 1983; but sale never consummated. Subsequent sale to Astroline Communications by Faith Center approved by FCC December 10, 1984 (Vol. 24:40, 51). Left air April 9, 1991 (Vol. 31:16). Returned to air February 7, 1997. Sale proposed in 1993 to Two If By Sea Broadcasting Corp.; in October 2000 FCC approved settlement with competing applicant which transferred station as WHCT-TV to Entravision.

Represented (legal): Reed, Smith, Shaw & McClay.

Represented (engineering): Moffet, Larson & Johnson Inc.

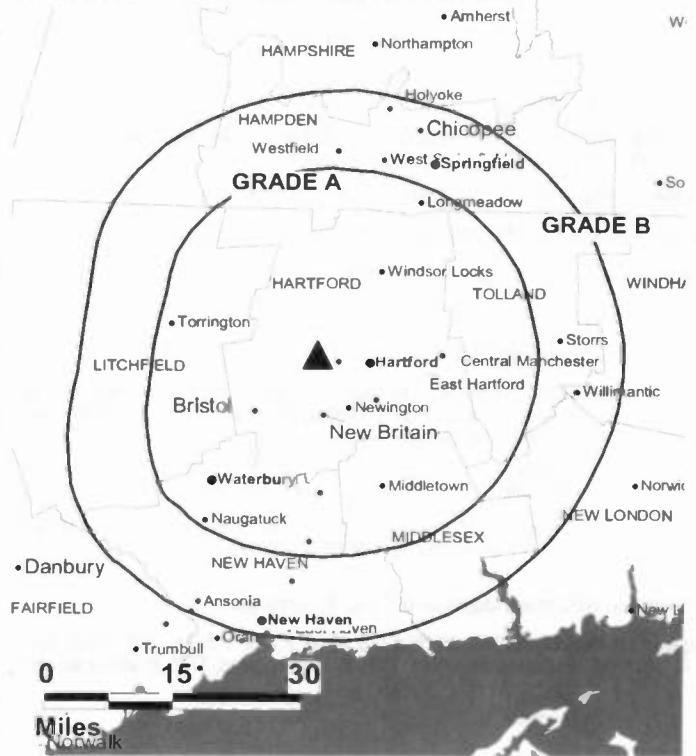
Personnel:

Alex Von Lichtenberg, General Manager.

Margaret E. Godin, Marketing, Sales, & Promotion Manager.

Casey Quinn, Production Manager.

WUVN BPCT-870304KI GRANTED: 6/30/87



© 2005 Warren Communications News

Heather Robertson, Traffic Manager.

Bob Smith, Operations Manager.

Francis R. Vaccari, Chief Engineer.

Pam Bias, Controller.

Highest 30 Sec. Rate: \$24.

City of License: Hartford. **Station DMA:** Hartford & New Haven, CT. **Rank:** 27.

Circulation © 2004 Nielsen. Coverage based on Nielsen study.

Grand Total	Cable TV Households	Non-cable TV Households	Total TV Households
Estimated Station Totals *	0	33,630	33,630
Average Weekly Circulation (2004)	0	1,850	1,850
Average Daily Circulation (2004)			841

Station DMA Total	Cable TV Households	Non-cable TV Households	Total TV Households
Estimated Station Totals *	0	33,630	33,630
Average Weekly Circulation (2004)	0	1,850	1,850
Average Daily Circulation (2004)			841

*Estimated station totals are sums of the Nielsen TV and Cable TV household estimates for each county in which the station registers viewing of more than 5% as per the Nielsen Survey Methods.

Connecticut — New Britain-Hartford

WVIT Ch. 30

Network Service: NBC.

Licensee: NBC Telemundo License Co., c/o NBC Inc., 1299 Pennsylvania Ave. NW, Washington, DC 20004.

Studio: 1422 New Britain Ave., West Hartford, CT 06110.

Mailing Address: 1422 New Britain Ave., West Hartford, CT 06110.

Phone: 860-521-3030. **Fax:** 860-521-3110.

E-mail: steve.smith@nbc.com

Web Site: http://www.nbc30.com

Technical Facilities: Channel No. 30 (566-572 MHz). Authorized power: 5000-kw max. visual, 500-kw aural. Antenna: 1485-ft above av. terrain, 1129-ft. above ground, 1849-ft. above sea level.

Latitude 41° 42' 02"
Longitude 72° 49' 57"

Holds CP for change to 5010-kw max. visual, 1486-ft above av. terrain, 1092-ft. above ground, 1814-ft. above sea level; BPCT-970612KE.

Transmitter: Rattlesnake Mountain, U.S. Rte. 6, Farmington.

Digital Facilities: Channel No. 35 (596-602 MHz). Power: 250-kw max. visual, aural. Antenna: 1424-ft above av. terrain, 1024-ft. above ground, 1745-ft. above sea level.

Latitude 41° 42' 002"
Longitude 79° 49' 57"

Note: Latitude and longitude coordinates shown are based on the North American Datum of 1927 (NAD 27) as currently required by the Mass Media Bureau of the FCC.

Multichannel TV Sound: Stereo and separate audio program.

Satellite Earth Stations: Transmitter Comark; Andrew, 2.4-meter Ku-band; RCA Americom, 3.5-meter Ku-band; Harris, 3.5-meter Ku-band; Harris, 6.1-meter Ku-band; Scientific-Atlanta, 7-meter C-band; Scientific-Atlanta, M/A-Com, Harris, DX Engineering receivers.

SNG Mobile Dish: Andrew, 2.3-meter Ku-band.

News Services: NBC News Channel, AP.

LMA: Local marketing agreement with WHPX (A), New London.

Ownership: NBC Universal (Group Owner).

Began Operation: February 13, 1953. Sale to current owner from Viacom International approved by FCC November 6, 1997 (Television Digest, Vol. 37:31). Sale to Viacom International Inc. by Plains TV Corp. approved by FCC March 13, 1978 (Vol. 17:25). Sale to Plains by NBC approved by FCC September 23, 1959 (Vol. 15:26, 28, 39). Sale to NBC of WKNB-TV-AM by Julian Gross and Associates approved by FCC December 12, 1956 (Vol. 11:2, 9, 22, 26; 12:50).

Represented (sales): NBC TV Spot Sales.

Represented (legal): Denny & Associates PC.

Personnel:

Mark M. Hoffman, President & General Manager.

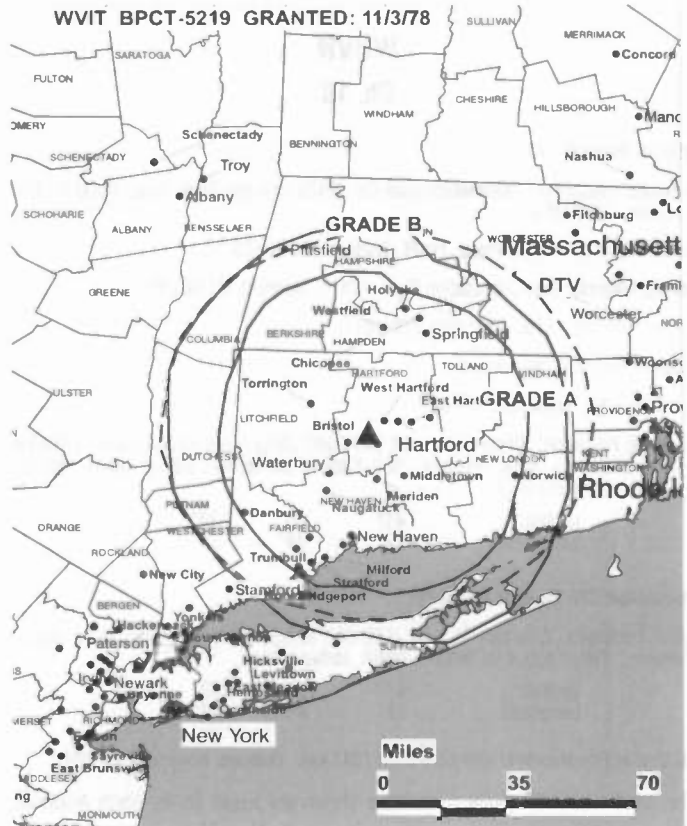
Steve J. Smith, Vice President, Sales & Creative Services Director.

Shari Greco, Local Sales Manager.

Tom Sequin, Finance Director.

LaVerne Jefferys, Community Affairs Director.

Sheila Trauernicht, Vice President, News.



© 2005 Warren Communications News

David Aston, National Sales Manager.

Tim Leber, News Operations & Production Manager.

Dave Bondanza, Operations & Engineering Director.

Ronni Attenello, Programming Director.

Highest 30 Sec. Rate: \$8500.

City of License: New Britain. **Station DMA:** Hartford & New Haven, CT. **Rank:** 27.

Circulation © 2004 Nielsen. Coverage based on Nielsen study.

Grand Total	Cable TV Households	Non-cable TV Households	Total TV Households
Estimated Station Totals *	1,391,040	205,060	1,596,100
Average Weekly Circulation (2004)	691,580	65,395	756,975
Average Daily Circulation (2004)			362,111
Station DMA Total	Cable TV Households	Non-cable TV Households	Total TV Households
Estimated Station Totals *	887,880	113,440	1,001,320
Average Weekly Circulation (2004)	594,466	56,216	650,682
Average Daily Circulation (2004)			323,922
Other DMA Total	Cable TV Households	Non-cable TV Households	Total TV Households
Estimated Station Totals *	503,160	91,620	594,780
Average Weekly Circulation (2004)	97,114	9,179	106,293
Average Daily Circulation (2004)			38,189

*Estimated station totals are sums of the Nielsen TV and Cable TV household estimates for each county in which the station registers viewing of more than 5% as per the Nielsen Survey Methods.

Connecticut — New Haven

WCTX Ch. 59

Network Service: UPN.

Licensee: WTNH Broadcasting Inc., 4 Richmond Square, Providence, RI 02906.

WCTX: 8 Elm St., New Haven, CT 06510.

Mailing Address: 8 Elm St., New Haven, CT 06510.

Phone: 203-782-5900; 203-784-8888. **Fax:** 203-782-5995.

E-mail: ed.bassler@lintv.com; feedback@wctx.com

Web Site: http://www.wcbtv.com

Technical Facilities: Channel No. 59 (740-746 MHz). Authorized power: 5000-kw max. visual. Antenna: 1030-ft above av. terrain, 709-ft. above ground, 1352-ft. above sea level.

Latitude 41° 25' 23"
Longitude 72° 57' 06"

Transmitter: Talmadge Rd., Hamden.

Digital Facilities: Channel No. 39 (320-626 MHz). Power: 100-kw max. visual. Antenna: 1093-ft above av. terrain, 774-ft. above ground, 1414-ft. above sea level.

Latitude 41° 25' 22"
Longitude 72° 57' 06"

FCC Digital File Number: BPCDT-19991026ABL. Granted: January 09, 2004.

Note: Latitude and longitude coordinates shown are based on the North American Datum of 1927 (NAD 27) as currently required by the Mass Media Bureau of the FCC.

LMA: Local marketing agreement with WTNH (ABC), New Haven.

Ownership: LIN TV Corp. (Group Owner).

Began Operation: April 3, 1995. Sale to present owner by K-W TV Inc. approved by FCC January 15, 2002.

Represented (sales): Petry Television Inc.

Represented (legal): Leventhal, Senter & Lerman PLLC.

Personnel:

John Hitchcock, General Manager.

Ed Bassler, Station & General Sales Manager.

Sem Dieterich, Local Sales Manager.

Ryan Mahoney, National Sales Manager.

Francine DuVerger, Chief Engineer.

Beth Bolen, Business Manager.

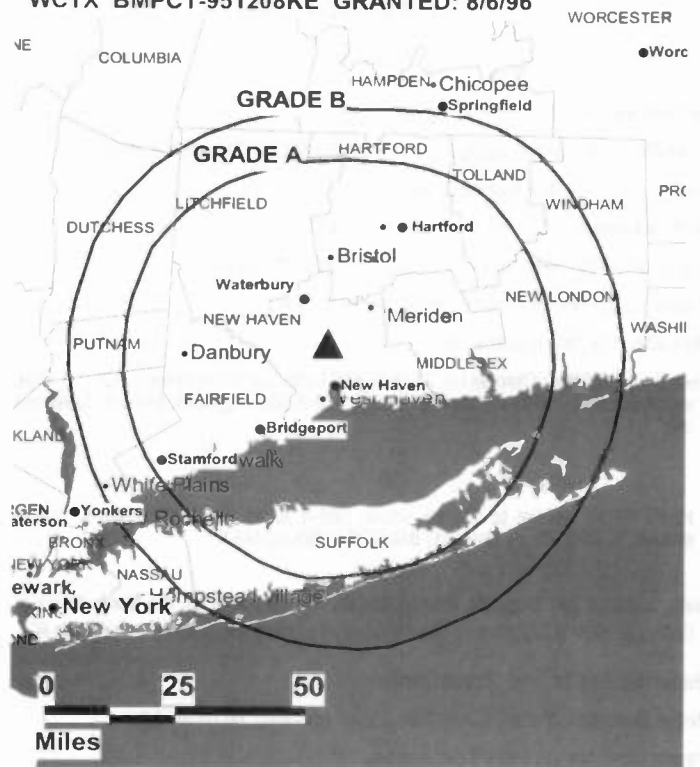
Deanna Banas, Program Coordinator.

Paul Spingola, Promotion Director.

Melanie Pierce, Traffic Manager.

Rates: On request.

WCTX BMPCT-951208KE GRANTED: 8/6/96



© 2005 Warren Communications News

City of License: New Haven. **Station DMA:** Hartford & New Haven, CT. **Rank:** 27.

Circulation © 2004 Nielsen. Coverage based on Nielsen study.

GrandTotal	Cable TV Households	Non-cable TV Households	Total TV Households
Estimated Station Totals *	887,880	155,650	1,043,530
Average Weekly Circulation (2004)	169,434	26,371	195,805
Average Daily Circulation (2004)			51,236
Station DMA Total	Cable TV Households	Non-cable TV Households	Total TV Households
Estimated Station Totals *	887,880	105,500	993,380
Average Weekly Circulation (2004)	169,434	21,701	191,135
Average Daily Circulation (2004)			50,735
Other DMA Total	Cable TV Households	Non-cable TV Households	Total TV Households
Estimated Station Totals *	0	50,150	50,150
Average Weekly Circulation (2004)	0	4,670	4,670
Average Daily Circulation (2004)			501

*Estimated station totals are sums of the Nielsen TV and Cable TV household estimates for each county in which the station registers viewing of more than 5% as per the Nielsen Survey Methods.

WCTX-DT

Ch. 39

Network Service: UPN.

Licensee: WTNH Broadcasting Inc., 4 Richmond Square, Providence, RI 02906.

Studio: 8 Elm St., New Haven, CT 06510.

Mailing Address: 8 Elm St., New Haven, CT 06510.

Phone: 203-782-5900; 203-784-8888. **Fax:** 203-782-5995.

E-mail: ed.bassler@lintv.com; feedback@wctv.com

Web Site: http://www.wcbtv.com

Technical Facilities: Channel No. 39 (320-626 MHz). Authorized power: 100-kw max. visual. Antenna: 1093-ft above av. terrain, 774-ft. above ground, 1414-ft. above sea level.

Latitude	41°	25'	22"
Longitude	72°	57'	06"

Holds CP for change to 170-kw visual, 988-ft above av. terrain, 620-ft. above ground, 1260-ft. above sea level; BMPCDT-20030224AAX.

Note: Latitude and longitude coordinates shown are based on the North American Datum of 1927 (NAD 27) as currently required by the Mass Media Bureau of the FCC.

Ownership: LIN TV Corp. (Group Owner).

Began Operation: Standard Definition. Station operating; no on-air date.

Represented (sales): Petry Television Inc.

Personnel:

John Hitchcock, General Manager.

Ed Bassler, Station & General Sales Manager.

Sem Dieterich, Local Sales Manager.

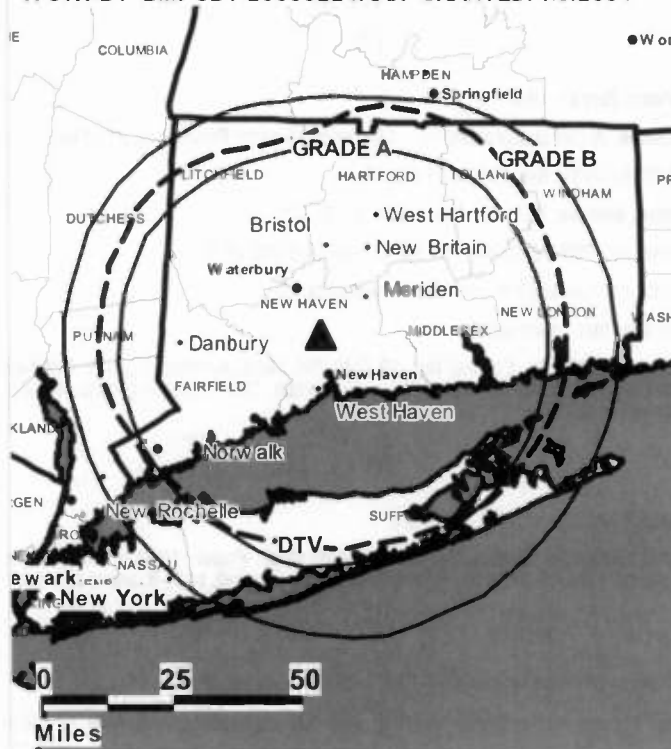
Ryan Mahoney, National Sales Manager.

Francine DuVerger, Chief Engineer.

Beth Bolen, Business Manager.

Deanna Banas, Program Director.

WCTX-DT BMPCDT-20030224AAX GRANTED: 1/9/2004



© 2005 Warren Communications News

Paul Spingola, Promotion Director.

Melanie Pierce, Traffic Manager.

Rates: On request.

City of License: New Haven. **Station DMA:** Hartford & New Haven, CT. **Rank:** 27.

Nielsen Data: Not available.

Connecticut — New Haven-Hartford

WTNH

Ch. 8

Network Service: ABC.

Licensee: LIN Holdings Corp., 4 Richmond Square, Suite 200, Providence, RI 02906.

Studio: 8 Elm St., New Haven, CT 06510.

Mailing Address: Box 1859, New Haven, CT 06508.

Phone: 203-784-8888. **Fax:** 203-787-9698.

Technical Facilities: Channel No. 8 (180-186 MHz). Authorized power: 175-kw visual. Antenna: 1191-ft above av. terrain, 869-ft. above ground, 1509-ft. above sea level.

Latitude 41° 25' 22"
Longitude 72° 57' 06"

Transmitter: Talmadge Rd., Mad Hare Mountain, Hamden.

Digital Facilities: Channel No. 10 (192-198 MHz). Power: 20.5-kw visual, aural. Antenna: 1122-ft above av. terrain, 801-ft. above ground, 1444-ft. above sea level.

Latitude 41° 25' 22"
Longitude 72° 57' 006"

Note: Latitude and longitude coordinates shown are based on the North American Datum of 1927 (NAD 27) as currently required by the Mass Media Bureau of the FCC.

Multichannel TV Sound: Stereo and separate audio program.

Satellite Earth Stations: Transmitter Larcen; Andrew, 4.5-meter C-band; Andrew, 5.6-meter Ku-band; Andrew, 7.3-meter C-band; Harris, 9-meter C-band; Harris, DX Antenna, Avantek, Andrew receivers.

SNG Mobile Dish: Wolf Coach, 2.3-meter Ku-band; Wolf Coach, 2.3-meter Ku-band.

News Services: MediaLink, CNN Newsource, AP, ABC NewsOne.

LMA: Local marketing agreement with WCTX (W), New Haven.

Ownership: LIN TV Corp. (Group Owner).

Began Operation: June 15, 1948. Sale to Chancellor Media Corp. cancelled (Television Digest, Vol. 38:28; 39:12). Sale of controlling interest in LIN from AT&T to Hicks, Muse, Tate & Furst approved by FCC March 2, 1998. (Vol. 37:33, 42, 43; 38:2). Sale to present owners by Cook Inlet Communications Corp. approved by FCC November 14, 1994. Sale to Cook Inlet Communications Corp. by Capital Cities Communications approved by FCC November 14, 1985 (Vol. 25:30, 31). Sale to Capital Cities by Triangle Publications approved by FCC February 24, 1971. Sale to Triangle Publications by Aldo DeDominicis-Patrick J. Goode interests approved by FCC June 20, 1956 (Vol. 12:21, 22, 25, 34).

Represented (sales): Petry Television Inc.

Represented (legal): Covington & Burling.

Personnel:

Jon Hitchcock, President & General Manager.

Roger Hess, Local Sales Manager.

Roger Megroz, National Sales Manager.

Kirk Varner, News Director.

Francine Du Verger, Engineering Director.

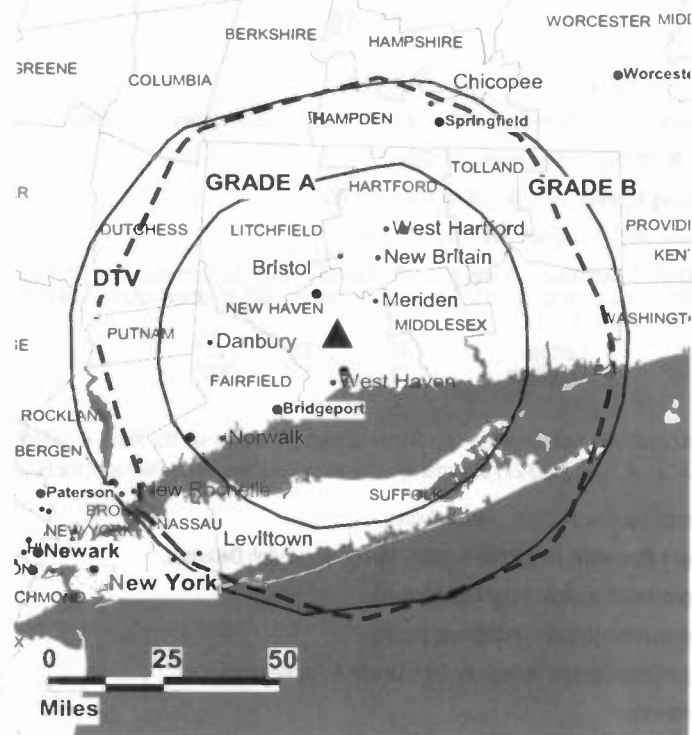
Angelo Macci, Engineering Supervisor.

Deanna Banas-Kluk, Program Coordinator.

Beth Bolen, Business Manager.

Jerry Mln, Broadcast Operations Director.

WTNH-TV BPCT-950712KK GRANTED: 10/11/95



© 2005 Warren Communications News

Paul Spingola, Promotion & Creative Services Director.

Mary Lee Weber, Marketing Director.

Phil Germin, Local Sales Manager.

Rates: On request.

City of License: New Haven. **Station DMA:** Hartford & New Haven, CT. **Rank:** 27.

Circulation © 2004 Nielsen. Coverage based on Nielsen study.

GrandTotal	Cable TV Households	Non-cable TV Households	Total TV Households
Estimated Station Totals *	1,344,190	163,590	1,507,780
Average Weekly Circulation (2004)	681,067	63,984	745,051
Average Daily Circulation (2004)			374,301
Station DMA Total	Cable TV Households	Non-cable TV Households	Total TV Households
Estimated Station Totals *	887,880	113,440	1,001,320
Average Weekly Circulation (2004)	573,169	57,697	630,866
Average Daily Circulation (2004)			313,101
Other DMA Total	Cable TV Households	Non-cable TV Households	Total TV Households
Estimated Station Totals *	456,310	50,150	506,460
Average Weekly Circulation (2004)	107,898	6,287	114,185
Average Daily Circulation (2004)			61,200

*Estimated station totals are sums of the Nielsen TV and Cable TV household estimates for each county in which the station registers viewing of more than 5% as per the Nielsen Survey Methods.

Connecticut — New Haven-Hartford

WTNH-DT

Ch. 10

Network Service: ABC.

Licensee: WTNH Broadcasting Inc., 4 Richmond Square, Providence, RI 02906.

Studio: 8 Elm St., New Haven, CT 06510.

Mailing Address: Box 1859, New Haven, CT 06508.

Phone: 203-784-8888. **Fax:** 203-787-9698.

Technical Facilities: Channel No. 10 (192-198 MHz). Authorized power: 20.5-kw visual, aural. Antenna: 1122-ft above av. terrain, 801-ft. above ground, 1444-ft. above sea level.

Latitude	41°	25'	22"
Longitude	72°	57'	006"

Note: Latitude and longitude coordinates shown are based on the North American Datum of 1927 (NAD 27) as currently required by the Mass Media Bureau of the FCC.

Ownership: LIN TV Corp. (Group Owner).

Began Operation: December 1, 1998. Standard and High Definition.

Represented (sales): Petry Television Inc.

Represented (legal): Covington & Burling.

Represented (engineering): du Treil, Lundin & Rackley Inc.

Personnel:

Jon Hitchcock, President & General Manager.

Roger Megroz, National Sales Manager.

Roger Hess, Local Sales Manager.

Phil Germin, Local Sales Manager.

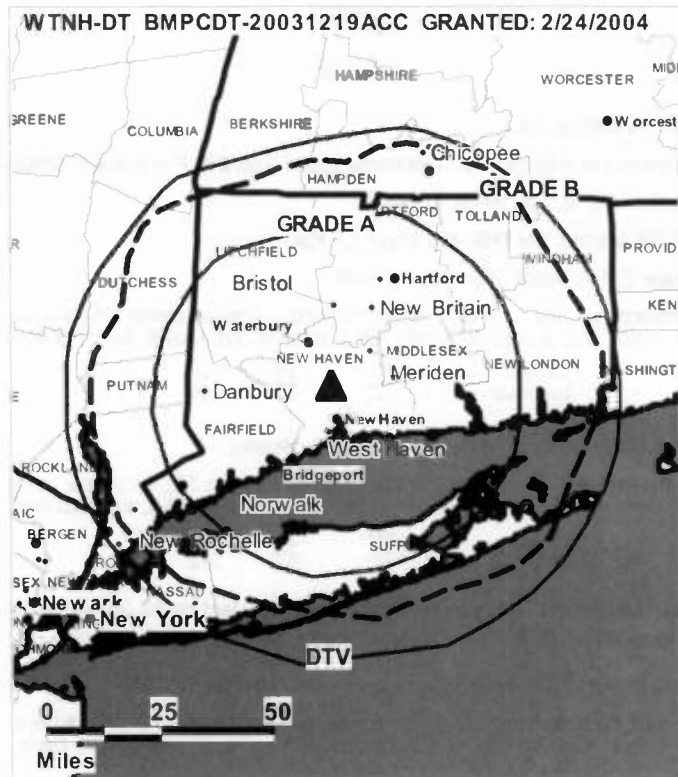
Kirk Varner, News Director.

Francine Du Verger, Engineering Director.

Angelo Macci, Engineering Supervisor.

Beth Bolan, Business Manager.

Deanna Banas-Kluk, Program Coordinator.



© 2005 Warren Communications News

Jerry Min, Broadcast Operations Director.

Mary Lee Weber, Marketing Director.

Paul Spingola, Promotion & Creative Services Director.

Rates: On request.

City of License: New Haven. **Station DMA:** Hartford & New Haven, CT. **Rank:** 27.

Nielsen Data: Not available.

Connecticut — New London

WHPX
Ch. 26

Network Service: PAX.

Licensee: Paxson Hartford License Inc., 601 Clearwater Park Rd., West Palm Beach, FL 33401.

Studio: 3 Shaws Cove, Suite 226, New London, CT 06320.

Mailing Address: 3 Shaws Cove, Suite 226, New London, CT 06320.

Phone: 860-678-8426; 860-444-2626. **Fax:** 860-440-2601.

E-mail: susanmiller@pax.net

Web Site: http://www.pax.tv

Technical Facilities: Channel No. 26 (542-548 MHz). Authorized power: 2820-kw max. visual, 282-kw aural. Antenna: 1251-ft above av. terrain, 1200-ft. above ground, 1501-ft. above sea level.

Latitude 41° 25' 05"
Longitude 72° 11' 55"

Transmitter: 1.3-mi. SE on Hwy. 85, Montville.

Digital Facilities: Channel No. 34 (590-596 MHz). Power: 90-kw max. visual. Antenna: 1191-ft above av. terrain, 1105-ft. above ground.

Latitude 41° 25' 04"
Longitude 72° 11' 55"

FCC Digital File Number: BPCDT-19991001ABI. Granted: January 30, 2002.

Note: Latitude and longitude coordinates shown are based on the North American Datum of 1927 (NAD 27) as currently required by the Mass Media Bureau of the FCC.

Satellite Earth Stations: Transmitter Townsend; Winegard, 3-meter KC-band; Comtech, 5-meter C-band; Pinzone, DX Engineering receivers.

LMA: Local marketing agreement with WVIT (N), New Britain-Hartford.

Ownership: Paxson Communications Corp. (Group Owner).

Began Operation: September 15, 1986.

Represented (legal): Dow, Lohnes & Albertson PLLC.

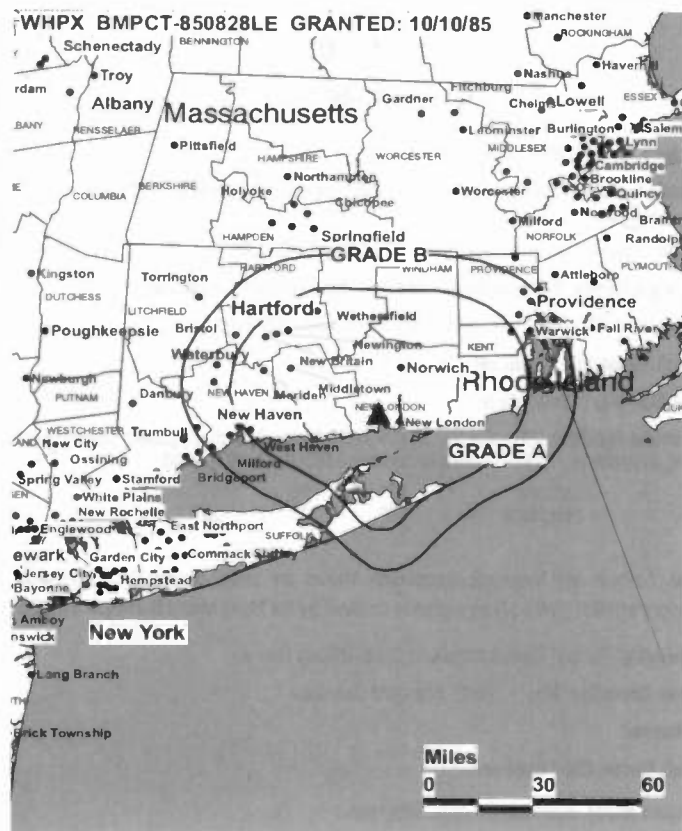
Personnel:

Bob Tiodor, Chief Engineer.

Susan Miller, Business & Traffic Manager.

Highest 30 Sec. Rate: \$150.

City of License: New London. **Station DMA:** Hartford & New Haven, CT. **Rank:** 27.



© 2005 Warren Communications News

Circulation © 2004 Nielsen. Coverage based on Nielsen study.

Grand Total	Cable TV Households	Non-cable TV Households	Total TV Households
Estimated Station Totals *	887,880	19,550	907,430
Average Weekly Circulation (2004)	87,870	1,883	89,753
Average Daily Circulation (2004)			23,210

Station DMA Total	Cable TV Households	Non-cable TV Households	Total TV Households
Estimated Station Totals *	887,880	19,550	907,430
Average Weekly Circulation (2004)	87,870	1,883	89,753
Average Daily Circulation (2004)			23,210

*Estimated station totals are sums of the Nielsen TV and Cable TV household estimates for each county in which the station registers viewing of more than 5% as per the Nielsen Survey Methods.

WHPX-DT
Ch. 34

Network Service: PAX.

Licensee: Paxson Hartford License Inc., 601 Clearwater Park Rd., West Palm Beach, FL 33401.

Studio: 3 Shaws Cove, Suite 226, New London, CT 06320.

Mailing Address: 3 Shaws Cove, Suite 226, New London, CT 06320.

Phone: 860-678-8426; 860-444-2626. **Fax:** 860-440-2601.

E-mail: susanmiller@pax.net

Web Site: <http://www.pax.tv>

Technical Facilities: Channel No. 34 (590-596 MHz). Authorized power: 90-kw max. visual. Antenna: 1191-ft above av. terrain, 1105-ft. above ground.

Latitude	41°	25'	04"
Longitude	72°	11'	55"

Note: Latitude and longitude coordinates shown are based on the North American Datum of 1927 (NAD 27) as currently required by the Mass Media Bureau of the FCC.

Ownership: Paxson Communications Corp. (Group Owner).

Began Operation: May 1, 2002. Standard Definition.

Personnel:

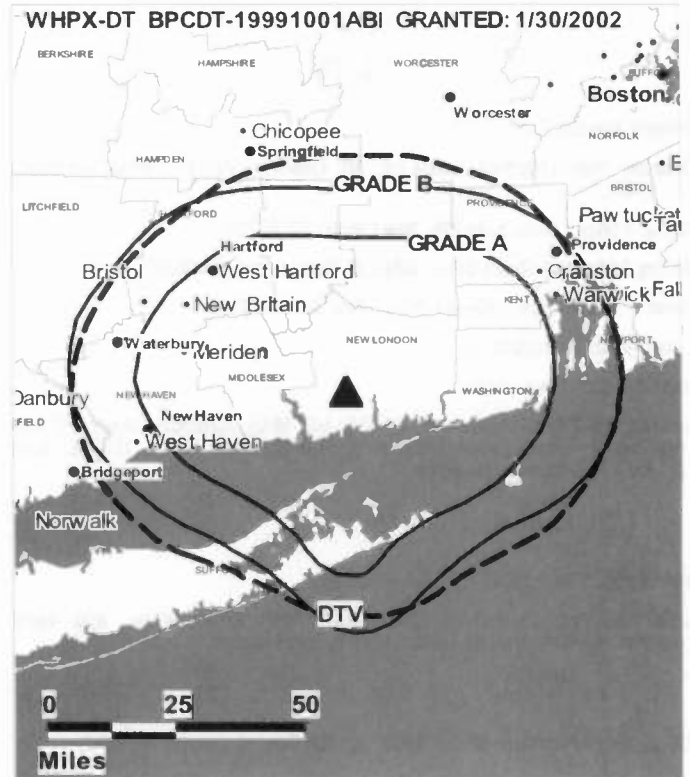
Bob Tiodor, Chief Engineer.

Susan Miller, Business & Traffic Manager.

Rates: On request.

City of License: New London. **Station OMA:** Hartford & New Haven, CT. **Rank:** 27.

Nielsen Data: Not available.



© 2005 Warren Communications News

Connecticut — Waterbury

WTXX
Ch. 20

Network Service: WBN.

Licensee: WTXX Inc., One Corporate Center, Hartford, CT 06107.

Studio: One Corporate Center, Hartford, CT 06103.

Mailing Address: One Corporate Center, Hartford, CT 06103.

Phone: 860-527-6161. **Fax:** 860-727-0158.

E-mail: ewtic@fox61.com

Web Site: http://www.wbx.com

Technical Facilities: Channel No. 20 (506-512 MHz). Authorized power: 2240-kw max. & 1700-kw horizontal visual, 224-kw & 170-kw horizontal aural. Antenna: 1200-ft above av. terrain, 1013-ft. above ground, 1749-ft. above sea level.

Latitude 41° 31' 04"
Longitude 73° 01' 07"

Transmitter: 37 Peach Orchard Rd., Prospect, CT 06712.

Digital Facilities: Channel No. 12 (204-210 MHz). Power: 1.7-kw visual. Antenna: 1663-ft above av. terrain, 1299-ft. above ground, 1989-ft. above sea level.

Latitude 41° 42' 11"
Longitude 72° 49' 55"

FCC Digital File Number: BPCDT-19991101AKD. Granted: August 10, 2001.

Note: Latitude and longitude coordinates shown are based on the North American Datum of 1927 (NAD 27) as currently required by the Mass Media Bureau of the FCC.

Multichannel TV Sound: Stereo only.

Satellite Earth Stations: Transmitter Townsend; M/A-Com, 3.7-meter Ku-band; Scientific-Atlanta, 7-meter C-band; Scientific-Atlanta, M/A-Com receivers.

LMA: Local marketing agreement with WTIC (F), Hartford.

Ownership: Tribune Broadcasting Co. (Group Owner).

Began Operation: September 4, 1953. Transfer to present owner by Tiberius Broadcasting Inc. approved by the FCC August 3, 2001. Sale to Tiberius Broadcasting Inc. by Counterpoint Communications Inc. approved by FCC December 23, 1997. Sale to Counterpoint Communications Inc. by Renaissance Communications approved by FCC January 14, 1993. Sale to Channel 20 Licensee Inc. by Odyssey Partners, et al., approved by FCC June 15, 1989 (Television Digest, Vol. 29:20). Sale to Odyssey Partners, et al., by Thomas TV Inc. approved by FCC November 9, 1981 (Vol. 21:18).

Represented (legal): Sidley & Austin.

Personnel:

Gary Zenobi, Vice President & General Manager.

Dean Baldwin, Production Manager.

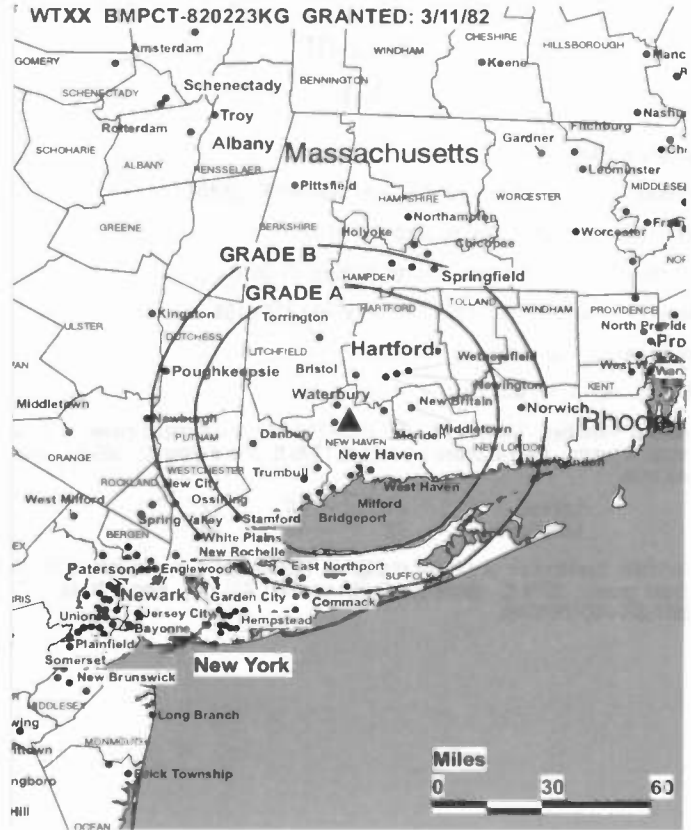
Rob Donner, Regional Sales Manager.

Thom Porterfield, General Sales Manager.

Steve Bernstein, Local Sales Manager.

Paul Brenner, Chief Engineer.

John Mason, Program & Creative Services Director.



© 2005 Warren Communications News

Highest 30 Sec. Rate: \$1000.

City of License: Waterbury. **Station DMA:** Hartford & New Haven, CT. **Rank:** 27.

Circulation © 2004 Nielsen. Coverage based on Nielsen study.

GrandTotal	Cable	Non-cable	Total
	TV Households	TV Households	TV Households
Estimated Station Totals *	1,186,730	185,910	1,372,640
Average Weekly Circulation (2004)	280,704	39,874	320,578
Average Daily Circulation (2004)			98,699
Station DMA Total	Cable	Non-cable	Total
	TV Households	TV Households	TV Households
Estimated Station Totals *	887,880	113,440	1,001,320
Average Weekly Circulation (2004)	244,244	30,340	274,584
Average Daily Circulation (2004)			85,861
Other DMA Total	Cable	Non-cable	Total
	TV Households	TV Households	TV Households
Estimated Station Totals *	298,850	72,470	371,320
Average Weekly Circulation (2004)	36,460	9,534	45,994
Average Daily Circulation (2004)			12,838

*Estimated station totals are sums of the Nielsen TV and Cable TV household estimates for each county in which the station registers viewing of more than 5% as per the Nielsen Survey Methods.

WTXX-DT

Ch. 12

Network Service: UPN.

Licensee: WTXX Inc., One Corporate Center, Hartford, CT 06103.

Studio: One Corporate Center, Hartford, CT 06103.

Mailing Address: One Corporate Center, Hartford, CT 06103.

Phone: 203-758-3900; 860-527-6161. **Fax:** 800-727-0158.

E-mail: ewtic@fox61.com

Web Site: <http://www.wtbx.com>

Technical Facilities: Channel No. 12 (204-210 MHz). Authorized power: 1.7-kw visual. Antenna: 1663-ft above av. terrain, 1299-ft. above ground, 1989-ft. above sea level.

Latitude	41°	42'	11"
Longitude	72°	49'	55"

Requests modification of CP for change to 1690-ft above av. terrain, 1304-ft. above ground, 2014-ft. above sea level; lat. 41° 42' 13", long. 72° 49' 57", BMPCDT-20040608ABI.

Note: Latitude and longitude coordinates shown are based on the North American Datum of 1927 (NAD 27) as currently required by the Mass Media Bureau of the FCC.

Ownership: Tribune Broadcasting Co. (Group Owner).

Began Operation: January 1, 2003. Operating under Special Temporary Authority at 9.6-kw.

Personnel:

Gary Zenobi, Vice President & General Manager.

Dean Baldwin, Production Manager.

Rob Donner, Regional Sales Manager.

Thom Porterfield, General Sales Manager.

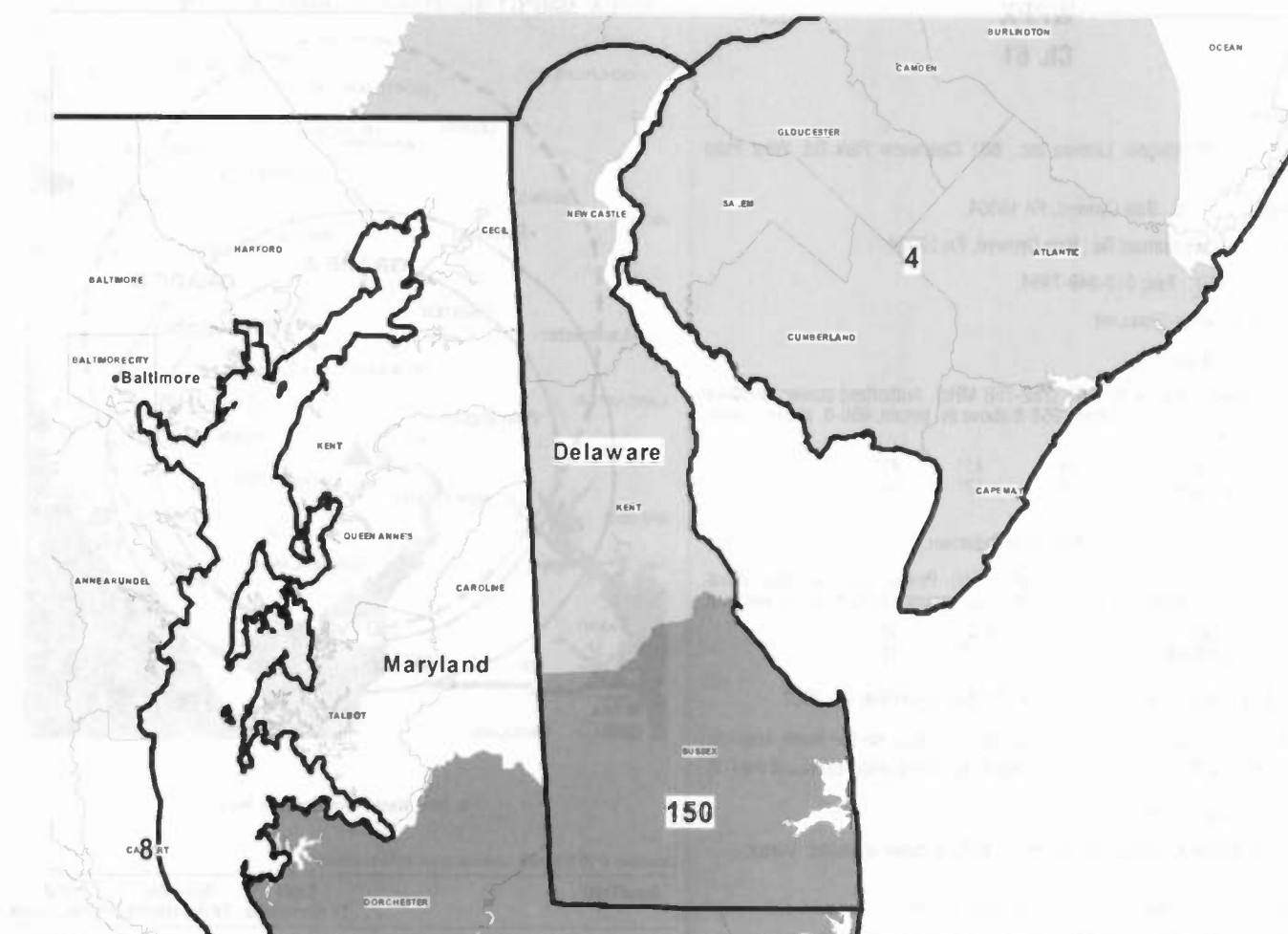
Steve Bernstein, Local Sales Manager.

Paul Brenner, Chief Engineer.

John Mason, Programming & Creative Services Director.

City of License: Waterbury. **Station DMA:** Hartford & New Haven, CT. **Rank:** 27.

Nielsen Data: Not available.



© 2005 Warren Communications News

MARKET	NIelsen DMA TV HOUSEHOLDS	RANK
Philadelphia, PA	2,919,410	4
Salisbury, MD	146,510	150

MARKET AREA COMMERCIAL STATIONS

KYW-DT (26); KYW-TV (3); WBPH-TV (60); WCAU-DT (67); WCAU (10); WFMZ-DT (46); WFMZ-TV (69); WGTW (48); WMCN-DT (44); WMGM-TV (40); WPHL-DT (54); WPHL-TV (17); WPPX-DT (31); WPPX (61); WPSG-DT (32); WPSG (57); WPVI-DT (64); WPVI-TV (6); WTVE-DT (25); WTVE (51); WTXF-DT (42); WTXF-TV (29); WUVP-DT (66); WUVP-TV (65); WWSI-DT (49); WWSI (62); WBOC-DT (21); WBOC-TV (16); WMDT-DT (53); WMDT (47)

Delaware *Digital* Station Totals as of December 1, 2004

	VHF	UHF	TOTAL
Commercial Television	0	1	1
Educational Television	0	1	1
	0	2	2

Delaware Analog Station Totals as of December 1, 2004

	VHF	UHF	TOTAL
Commercial Television	0	1	1
Educational Television	1	1	2
	1	2	3

Delaware — Wilmington

WPPX Ch. 61

Network Service: PAX.

Licensee: Paxson Philadelphia License Inc., 601 Clearwater Park Rd, West Palm Beach, FL 33401.

Studio: 10 Monument Rd., Bala Cynwyd, PA 19004.

Mailing Address: 10 Monument Rd., Bala Cynwyd, PA 19004.

Phone: 610-949-7481. **Fax:** 610-949-7494.

E-mail: victoriaalpohoritis@pax.net

Web Site: http://www.pax.net

Technical Facilities: Channel No. 61 (752-758 MHz). Authorized power: 3000-kw max. visual, 300-kw aural. Antenna: 958-ft above av. terrain, 950-ft. above ground, 1049-ft. above sea level.

Latitude 39° 41' 43"
Longitude 75° 17' 55"

Transmitter: Old Vestry Rd., 2.8-mi. NNE of Woodstown.

Digital Facilities: Channel No. 31 (572-578 MHz). Power: 200-kw max. visual. Antenna: 1227-ft above av. terrain, 1147-ft. above ground, 1439-ft. above sea level.

Latitude 40° 00' 30"
Longitude 75° 14' 11"

FCC Digital File Number: BPCDT-990311KE. Granted: December 04, 2002.

Note: Latitude and longitude coordinates shown are based on the North American Datum of 1927 (NAD 27) as currently required by the Mass Media Bureau of the FCC.

Multichannel TV Sound: Stereo only.

Satellite Earth Stations: Transmitter Comark; AFC, 4-meter Ku-band; Vertex, 6.1-meter C-band.

Ownership: Paxson Communications Corp. (Group Owner).

Began Operation: July 9, 1986. Sale to present owner by Delaware Valley Broadcasters approved by FCC January 20, 1995.

Represented (sales): Paxson TV Sales.

Personnel:

Victoria Alpohoritis, Business Manager.

Michael Brooks, Traffic Manager.

Dan Borowicz, Chief Engineer.

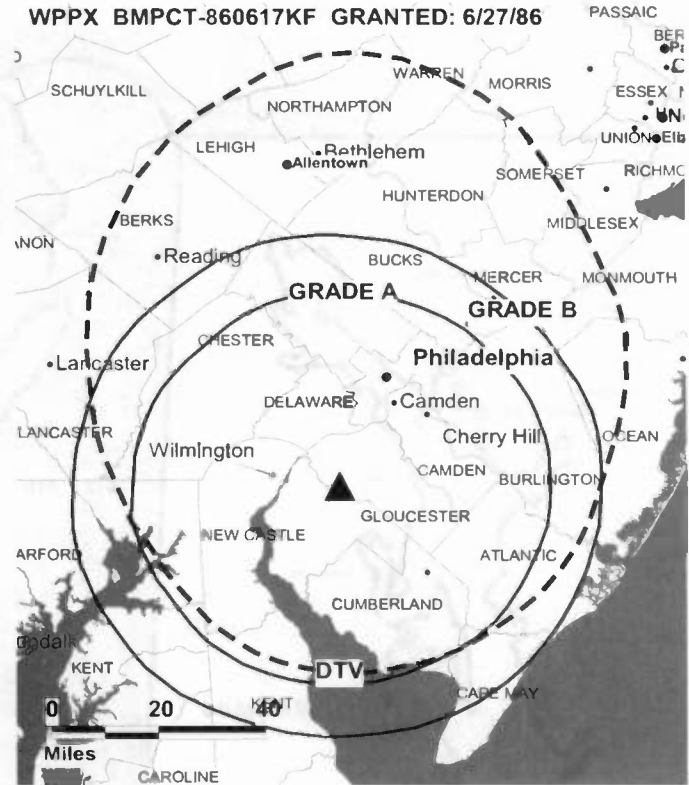
Joe Collins, General Sales Manager.

Robert Halpern, Local Sales Manager.

Highest 30 Sec. Rate: \$625.

City of License: Wilmington. **Station DMA:** Philadelphia, PA. **Rank:** 4.

WPPX BMPCT-860617KF GRANTED: 6/27/86



Circulation © 2004 Nielsen. Coverage based on Nielsen study.

GrandTotal	Cable TV Households	Non-cable TV Households	Total TV Households
Estimated Station Totals *	1,887,690	333,510	2,221,200
Average Weekly Circulation (2004)	136,593	29,590	166,183
Average Daily Circulation (2004)			44,130
Station DMA Total	Cable TV Households	Non-cable TV Households	Total TV Households
Estimated Station Totals *	1,863,510	333,510	2,197,020
Average Weekly Circulation (2004)	135,360	29,590	164,950
Average Daily Circulation (2004)			43,816
Other DMA Total	Cable TV Households	Non-cable TV Households	Total TV Households
Estimated Station Totals *	24,180	0	24,180
Average Weekly Circulation (2004)	1,233	0	1,233
Average Daily Circulation (2004)			314

*Estimated station totals are sums of the Nielsen TV and Cable TV household estimates for each county in which the station registers viewing of more than 5% as per the Nielsen Survey Methods.

WPPX-DT
Ch. 31

Network Service: PAX.

Licensee: Paxson Communications Corp., 601 Clearwater Park Rd., West Palm Beach, FL 33401.

Studio: 10 Monument Rd., Bala Cynwyd, PA 19004.

Mailing Address: 10 Monument Rd., Bala Cynwyd, PA 19004.

Phone: 610-949-7481. **Fax:** 610-949-7494.

E-mail: victoriaalpohoritis@pax.net

Web Site: <http://www.pax.net>

Technical Facilities: Channel No. 31 (572-578 MHz). Authorized power: 200-kw max. visual. Antenna: 1227-ft above av. terrain, 1147-ft. above ground, 1439-ft. above sea level.

Latitude	40°	002'	30"
Longitude	75°	14'	11"

Transmitter: 2-mi. N of Narbeth, PA.

Note: Latitude and longitude coordinates shown are based on the North American Datum of 1927 (NAD 27) as currently required by the Mass Media Bureau of the FCC.

Ownership: Paxson Communications Corp. (Group Owner).

Began Operation: Station operating; no on-air date.

Represented (legal): Dow, Lohnes & Albertson PLLC.

Represented (engineering): Lohnes & Culver.

Personnel:

Joe Collins, General Sales Manager.

Rob Halpern, Local Sales Manager.

Dan Borowicz, Chief Engineer.

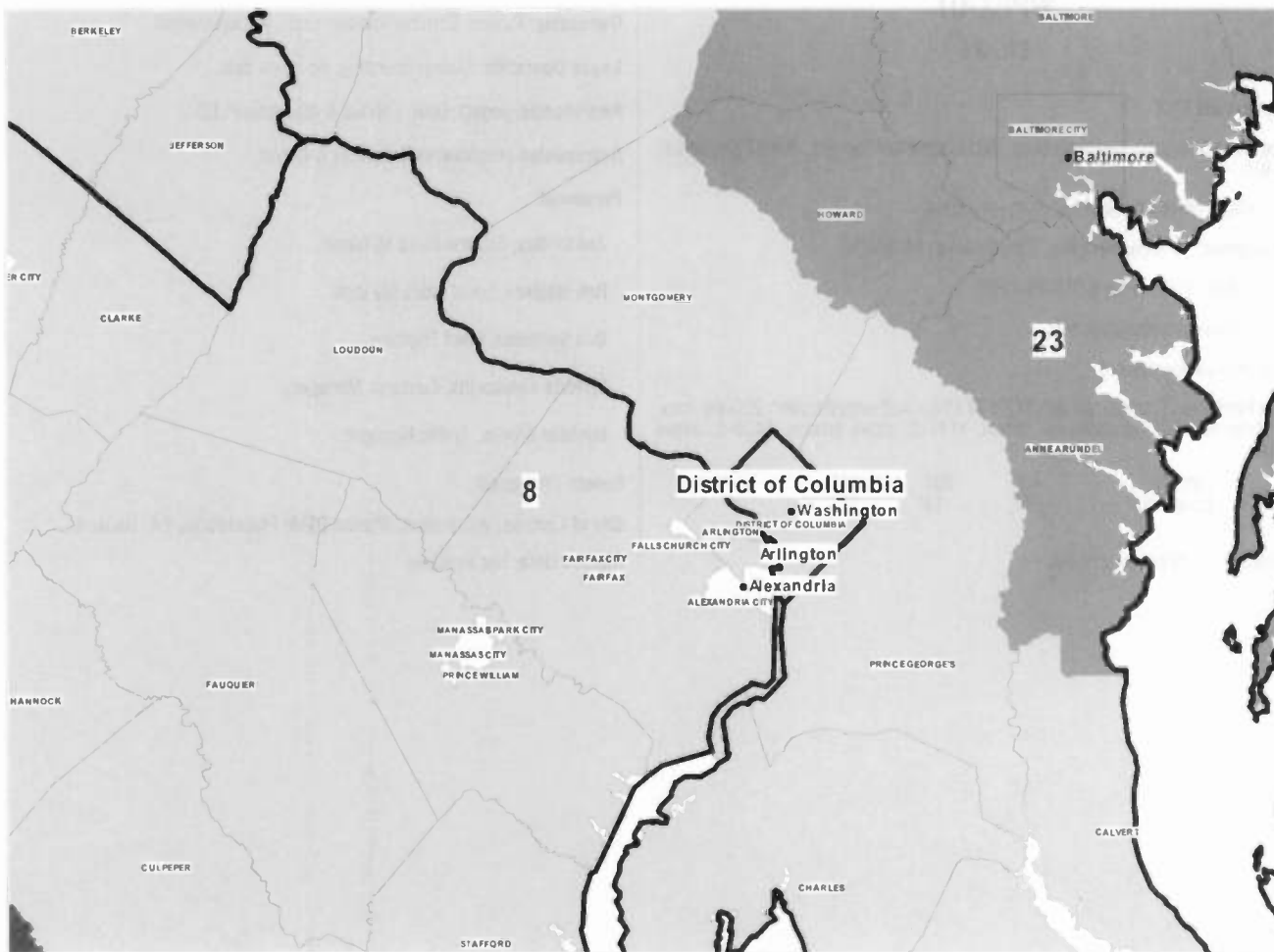
Victoria Alpohoritis, Business Manager.

Michael Brooks, Traffic Manager.

Rates: On request.

City of License: Wilmington. **Station DMA:** Philadelphia, PA. **Rank:** 4.

Nielsen Data: Not available.



© 2005 Warren Communications News

MARKET	NIELSEN OMA TV HOUSEHOLDS	RANK	MARKET AREA COMMERCIAL STATIONS
Washington, DC (Hagerstown, MD)	2,241,610	8	WBDC-DT (51); WBDC-TV (50); WDCA-DT (35); WDCA (20); WFDC-TV (14); WHAG-DT (55); WHAG-TV (25); WJAL (68); WJLA-DT (39); WJLA-TV (7); WPXW-DT (43); WPXW (66); WRC-DT (48); WRC-TV (4); WTTG-DT (36); WTTG (5); WUSA-DT (34); WUSA (9); WWPX-DT (12); WWPX (60)

District of Columbia *Digital* Station Totals as of December 1, 2004

	VHF	UHF	TOTAL
Commercial Television	0	6	6
Educational Television	0	1	1
	0	7	7

District of Columbia Analog Station Totals as of December 1, 2004

	VHF	UHF	TOTAL
Commercial Television	4	2	6
Educational Television	0	2	2
	4	4	8

District of Columbia — Washington

WBDC-DT

Ch. 51

Network Service: WBN.

Licensee: WBDC Broadcasting Inc., 2121 Wisconsin Ave. NW, Suite 350, Washington, DC 20007.

Studio: 2121 Wisconsin Ave. NW, Suite 350, Washington, DC 20007.

Mailing Address: 2121 Wisconsin Ave. NW, Suite 350, Washington, DC 20007.

Phone: 202-965-5050. **Fax:** 202-965-0050.

E-mail: emeyrowitz@wbdc.com

Web Site: <http://www.wbdc.com>

Technical Facilities: Channel No. 51 (692-698 MHz). Authorized power: 125-kw max. visual. Antenna: 828-ft above av. terrain, 735-ft. above ground, 1023-ft. above sea level.

Latitude	38°	57'	44"
Longitude	77°	001'	36"

Note: Latitude and longitude coordinates shown are based on the North American Datum of 1927 (NAD 27) as currently required by the Mass Media Bureau of the FCC.

Ownership: Tribune Broadcasting Co. (Group Owner).

Began Operation: December 20, 2002. Standard and High Definition.

Personnel:

Eric Meyrowitz, Vice President & General Manager.

Chip Shenkan, Local Sales Manager.

Mike Ward, National Sales Manager.

Chris Novack, Chief Engineer.

Roger Williams, Business Manager.

Jim Byrne, Creative Services, Marketing & Promotion Director.

Gloria Jones, Promotion Coordinator.

Robert Bonner, Research Director.

Valerie Parker, Traffic Manager.

Rates: On request.

City of License: Washington. **Station DMA:** Washington, DC (Hagerstown, MD).

Rank: 8.

Nielsen Data: Not available.

District of Columbia — Washington

WBDC-TV Ch. 50

Network Service: WBN.

Licensee: General DC Acquisition Corp., 435 Michigan Ave., Chicago, IL 60611.

Studio: 2121 Wisconsin Ave. NW, Suite 350, Washington, DC 20007.

Mailing Address: 2121 Wisconsin Ave. NW, Suite 350, Washington, DC 20007.

Phone: 202-965-5050. **Fax:** 202-965-0050.

E-mail: emeyrowitz@wbdc.com

Web Site: http://www.wbdc.com

Technical Facilities: Channel No. 50 (686-692 MHz). Authorized power: 2450-kw max. & 1860-kw horizontal visual, 245-kw & 186-kw horizontal aural. Antenna: 810-ft above av. terrain, 732-ft. above ground, 1020-ft. above sea level.

Latitude 38° 57' 00"
Longitude 77° 04' 49"

Holds CP for change to 4178-kw max. visual, 828-ft above av. terrain, 735-ft. above ground, 1023-ft. above sea level; lat. 38° 57' 44", long. 77° 00' 36", BMPCT-20020726AAN.

Digital Facilities: Channel No. 51 (692-698 MHz). Power: 125-kw max. visual. Antenna: 828-ft above av. terrain, 735-ft. above ground, 1023-ft. above sea level.

Latitude 38° 57' 44"
Longitude 77° 00' 36"

FCC Digital File Number: BPCDT-19990915ATL. Granted: November 20, 2002.

Note: Latitude and longitude coordinates shown are based on the North American Datum of 1927 (NAD 27) as currently required by the Mass Media Bureau of the FCC.

Satellite Earth Stations: ADM, 3-meter C-band; Scientific-Atlanta, 4-meter C-band.

Ownership: Tribune Broadcasting Co. (Group Owner).

Began Operation: November 1, 1981. Sale to Corridor Broadcasting Corp. by Theodore S. Ledbetter Jr. approved by FCC January 17, 1985. Transfer of control to Jasas Corp. approved by FCC November 29, 1993. Sale to present owner by Jasas Corp. approved by FCC November 16, 1999.

Represented (sales): Harrington, Righter & Parsons Inc.

Represented (legal): Sidley & Austin.

Personnel:

Eric Meyrowitz, Vice President & General Manager.

Chip Shenkan, Local Sales Manager.

Mike Ward, National Sales Manager.

Chris Novack, Chief Engineer.

Roger Williams, Business Manager.

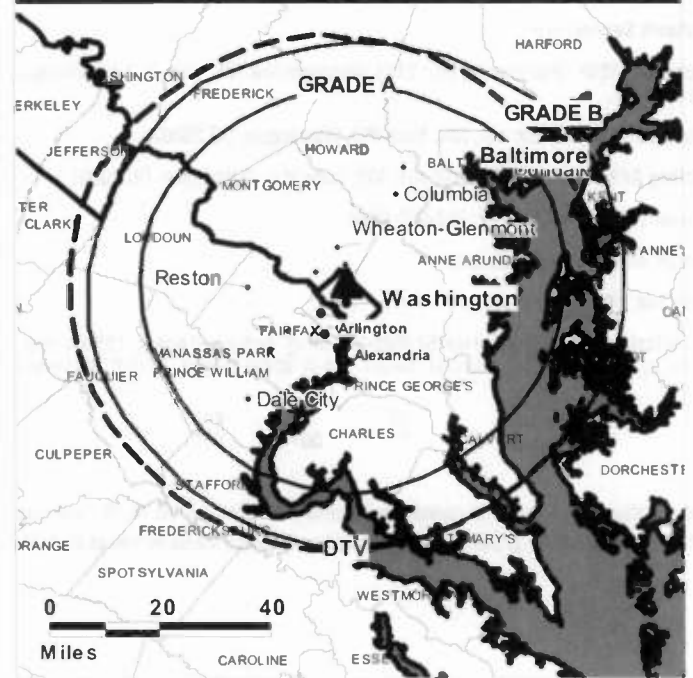
Jim Byrne, Creative Services, Marketing & Promotion Director.

Gloria Jones, Promotion Coordinator.

Robert Bonner, Research Director.

Valerie Parker, Traffic Manager.

WBDC-TV BMPCT-20020726AAN GRANTED: 11/6/2002



© 2005 Warren Communications News

Highest 30 Sec. Rate: \$7500.

City of License: Washington. **Station DMA:** Washington, DC (Hagerstown, MD).

Rank: 8.

Circulation © 2004 Nielsen. Coverage based on Nielsen study.

GrandTotal	Cable TV Households	Non-cable TV Households	Total TV Households
Estimated Station Totals *	1,634,490	792,190	2,426,680
Average Weekly Circulation (2004)	452,463	183,632	636,095
Average Daily Circulation (2004)			207,820
Station DMA Total	Cable TV Households	Non-cable TV Households	Total TV Households
Estimated Station Totals *	1,569,620	542,020	2,111,640
Average Weekly Circulation (2004)	439,584	164,641	604,225
Average Daily Circulation (2004)			202,488
Other DMA Total	Cable TV Households	Non-cable TV Households	Total TV Households
Estimated Station Totals *	64,870	250,170	315,040
Average Weekly Circulation (2004)	12,879	18,991	31,870
Average Daily Circulation (2004)			5,332

*Estimated station totals are sums of the Nielsen TV and Cable TV household estimates for each county in which the station registers viewing of more than 5% as per the Nielsen Survey Methods.

District of Columbia — Washington

WDCA Ch. 20

Network Service: UPN.

Licensee: Fox Television Stations Inc., 5151 Wisconsin Ave. NW, Washington, DC 20036.

Studio: 5151 Wisconsin Ave. NW, Washington, DC 20016.

Mailing Address: 5151 Wisconsin Ave. NW, Washington, DC 20016.

Phone: 202-244-5151. **Fax:** 202-244-1745.

E-mail: planning@wtg.com

Web Site: http://www.upn20dc.com

Technical Facilities: Channel No. 20 (506-512 MHz). Authorized power: 5010-kw max. & 3090-kw horizontal visual, 400-kw & 309-kw horizontal aural. Antenna: 764-ft above av. terrain, 776-ft. above ground, 1017-ft. above sea level.

Latitude 38° 57' 49.4"
Longitude 77° 06' 18.2"

Transmitter: 5202 River Rd., Bethesda, MD.

Digital Facilities: Channel No. 35 (596-602 MHz). Power: 232-kw max. visual. Antenna: 833-ft above av. terrain, 663-ft. above ground.

Latitude 38° 57' 01"
Longitude 77° 04' 47"

FCC Digital File Number: BMPCDT-20010816AAF. Granted: January 10, 2002.

Note: Latitude and longitude coordinates shown are based on the North American Datum of 1927 (NAD 27) as currently required by the Mass Media Bureau of the FCC.

Multichannel TV Sound: Stereo only.

Satellite Earth Stations: Harris, 3-meter C-band; AFC, 4-meter Ku-band; Harris, 6-meter C-band; Harris, 9-meter C-band; Harris receivers.

Ownership: Fox Television Stations Inc. (Group Owner).

Began Operation: April 20, 1966. Sale to Improvement Leasing Co. by Milton Grant & associates approved by FCC May 7, 1969 (Television Digest, Vol. 8:50; 9:19). Sale to Taft Television & Radio by Improvement Leasing Co. approved by FCC August 16, 1979 (Vol. 18:18; 19:30, 33-36). Sale to TVX Broadcast Group by Taft approved by FCC February 20, 1987 (Vol. 27:9, 14, 15). Sale to Paramount Pictures by TVX Broadcast Group approved by FCC 1989. Transfer to Viacom International Inc. by Paramount Communications Inc. 1993-1994. Station, along with KTXH(TV) Houston TX, was swapped for Fox Television Stations Inc.'s KBHK-TV San Francisco, CA. FCC approved deal October 26, 2001 (Vol. 41:33).

Represented (sales): TeleRep Inc.

Represented (legal): Viacom Inc.

Personnel:

Glenn Duffy Dyer, Vice President & General Manager.

Patrick Paolini, Vice President & General Sales Manager.

Jeff Andrews, Vice President, Engineering.

Jim Roland, Local Sales Manager.

Art Lessler, Local Sales Manager.

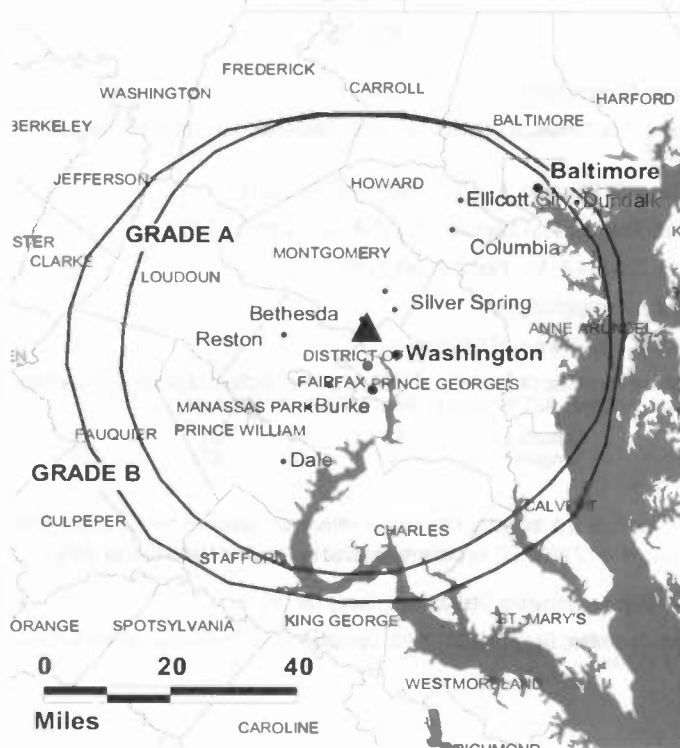
Matt McLaughlin, National Sales Manager.

Jennifer Cheadle, National Sales Manager.

Richard Sweitzer, Engineering Director.

Sonya Long, Program Director.

WDCA BPCT-970106KG GRANTED: 10/14/99



© 2005 Warren Communications News

Steve Houck, Creative Services Director.

Charmaine Winter, Traffic Manager.

Nancy Krantz, Public Affairs Coordinator.

Rates: On request.

City of License: Washington. **Station DMA:** Washington, DC (Hagerstown, MD).

Rank: 8.

Circulation © 2004 Nielsen. Coverage based on Nielsen study.

GrandTotal	Cable TV Households	Non-cable TV Households	Total TV Households
Estimated Station Totals *	1,726,480	780,550	2,507,030
Average Weekly Circulation (2004)	438,349	187,443	625,792
Average Daily Circulation (2004)			166,608
Station OMA Total	Cable TV Households	Non-cable TV Households	Total TV Households
Estimated Station Totals *	1,565,240	553,220	2,118,460
Average Weekly Circulation (2004)	410,859	167,964	578,823
Average Daily Circulation (2004)			160,265
Other OMA Total	Cable TV Households	Non-cable TV Households	Total TV Households
Estimated Station Totals *	161,240	227,330	388,570
Average Weekly Circulation (2004)	27,490	19,479	46,969
Average Daily Circulation (2004)			6,343

*Estimated station totals are sums of the Nielsen TV and Cable TV household estimates for each county in which the station registers viewing of more than 5% as per the Nielsen Survey Methods.

District of Columbia — Washington

**WDCA-DT
Ch. 35**

Network Service: UPN.

Grantee: Fox Television Stations Inc., 5151 Wisconsin Ave. NW, Washington, DC 20036.

Studio: 5151 Wisconsin Ave. NW, Washington, DC 20016.

Mailing Address: 5151 Wisconsin Ave., NW, Washington, DC 20016.

Phone: 202-244-5151. **Fax:** 202-244-1745.

E-mail: planning@wtg.com

Web Site: <http://www.upn20dc.com>

Technical Facilities: Channel No. 35 (596-602 MHz). Authorized power: 232-kw max. visual. Antenna: 833-ft above av. terrain, 663-ft. above ground.

Latitude	38°	57'	01"
Longitude	77°	04'	47"

Note: Latitude and longitude coordinates shown are based on the North American Datum of 1927 (NAD 27) as currently required by the Mass Media Bureau of the FCC.

Ownership: Fox Television Stations Inc. (Group Owner).

Began Operation: December 31, 2002. Operating under Special Temporary Authority at 1.172-kw.

Personnel:

Glenn Duffy Dyer, Vice President & General Manager.

Patrick Paolini, Vice President & General Sales Manager.

Jeff Andrews, Vice President, Engineering.

Jim Roland, Local Sales Manager.

Art Lessler, Local Sales Manager.

Matt McLaughlin, National Sales Manager.

Jennifer Cheadle, National Sales Manager.

Richard Swertzer, Engineering Director.

Sonya Long, Program Director.

Steve Houck, Creative Services Manager.

Charmaine Winter, Traffic Manager.

Nancy Krantz, Public Affairs Coordinator.

Rates: On request.

City of License: Washington. **Station DMA:** Washington, DC (Hagerstown, MD).

Rank: 8.

Nielsen Data: Not available.

District of Columbia — Washington

WJLA-DT
Ch. 39

Network Service: ABC.

Licensee: ACC Licensee Co., 888 Allbritton Blvd., Mount Pleasant, SC 29464.

Studio: 1100 Wilson Blvd., Suite 600, Arlington, VA 22209.

Mailing Address: 1100 Wilson Blvd., Suite 600, Arlington, VA 22209.

Phone: 703-236-9552. Fax: 703-236-2345.

E-mail: webteam@wjla.com

Web Site: http://www.wjla.com

Technical Facilities: Channel No. 39 (320-626 MHz). Authorized power: 1000-kw max. visual. Antenna: 833-ft above av. terrain, 663-ft. above ground, 1073-ft. above sea level.

Latitude	38°	57'	01"
Longitude	77°	04'	47"

Transmitter: 4010 Chesapeake St. NW.

Note: Latitude and longitude coordinates shown are based on the North American Datum of 1927 (NAD 27) as currently required by the Mass Media Bureau of the FCC.

Ownership: Allbritton Communications Co. (Group Owner).

Began Operation: December 1, 1998.

Represented (legal): Sidley Austin Brown & Wood LLC.

Represented (sales): Eagle Television Sales.

Personnel:

Fred Ryan, Vice President & General Manager.

Bill Lord, Vice President, News.

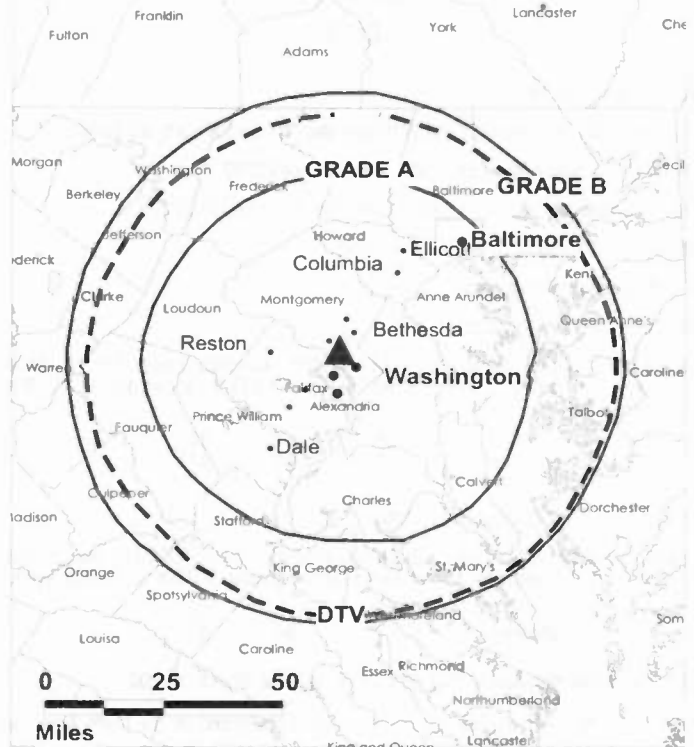
Kevin O'Toole, Vice President, Finance.

Robert Forsythe, Operations Director & Chief Engineer.

Howard Zelden, General Sales Manager & Program Director.

Stan Meltson, Marketing & Promotion Manager.

WJLA-DT BPCDT-980501KJ GRANTED: 9/2/1998



© 2005 Warren Communications News

Michelle Levy-Williams, Traffic Manager.

Rates: On request.

City of License: Washington. Station DMA: Washington, DC (Hagerstown, MD).

Rank: 8.

Nielsen Data: Not available.

District of Columbia — Washington

WJLA-TV Ch. 7

Network Service: ABC.

Licensee: ACC Licensee Inc., 888 Allbritton Blvd., Mount Pleasant, SC 29464.

Studio: 1100 Wilson Blvd., Suite 600, Arlington, VA 22209.

Mailing Address: 1100 Wilson Blvd., Suite 600, Arlington, VA 22209.

Phone: 703-236-9552. **Fax:** 703-236-2345.

E-mail: webteam@wjla.com

Web Site: http://www.wjla.com

Technical Facilities: Channel No. 7 (174-180 MHz). Authorized power: 316-kw visual, 48-kw aural. Antenna: 770-ft above av. terrain, 640-ft. above ground, 1049-ft. above sea level.

Latitude	38°	57'	01"
Longitude	77°	04'	47"

Transmitter: 4010 Chesapeake St. NW.

Digital Facilities: Channel No. 39 (320-626 MHz). Power: 1000-kw max. visual. Antenna: 833-ft above av. terrain, 663-ft. above ground, 1073-ft. above sea level.

Latitude	38°	57'	01"
Longitude	77°	04'	47"

FCC Digital File Number: BPDCT-990706KE. Granted: March 26, 2001.

Note: Latitude and longitude coordinates shown are based on the North American Datum of 1927 (NAD 27) as currently required by the Mass Media Bureau of the FCC.

Multichannel TV Sound: Stereo only.

Satellite Earth Stations: Transmitter GE; Microdyne, 3.1-meter KC-band; Comtech, 3.5-meter KC-band; Andrew, 5-meter C-band; Satcom Technologies, 5.5-meter Ku-band; Satcom Technologies, 7-meter C-band; Microdyne, Comtech receivers.

SNG Mobile Dish: Satcom Technologies, 2.3-meter Ku-band.

News Services: UPI, AP.

Ownership: Allbritton Communications Co. (Group Owner).

Began Operation: October 3, 1947. As WMAL-TV, de facto control transferred with WMAL-AM-FM from Washington Star Communications Inc. to Joe Allbritton in 1975.

Represented (legal): Sidley Austin Brown & Wood LLC.

Represented (sales): Eagle Television Sales.

Personnel:

Fred Ryan, Vice President & General Manager.

Bill Lord, Vice President, News.

Kevin O'Toole, Vice President & Finance Director.

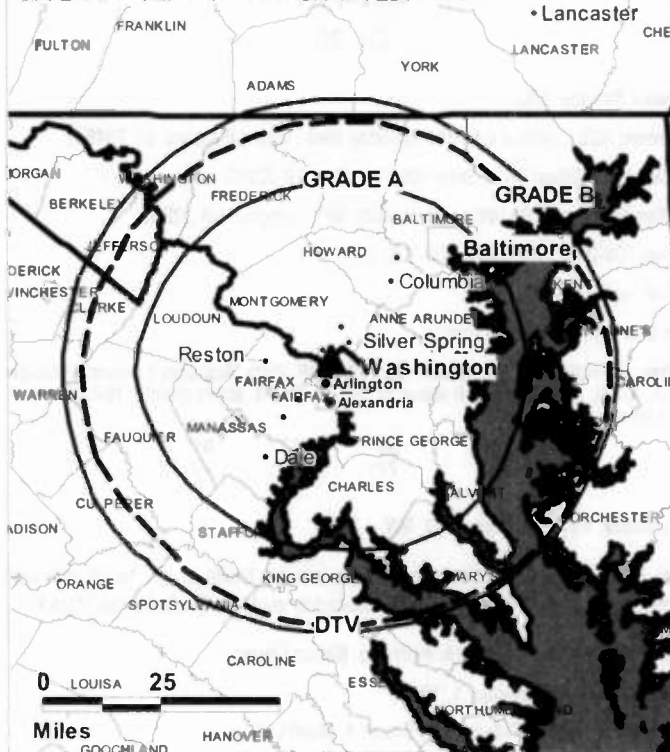
Robeert Forsythe, Operations Director & Chief Engineer.

Howard Zeiden, General Sales Manager & Program Director.

Stan Melton, Promotion & Marketing Director.

Michelle Levy-Williams, Traffic Manager.

WJLA-TV BMPCT-7405 GRANTED: 7/25/72



© 2005 Warren Communications News

Rates: On request.

City of License: Washington. **Station DMA:** Washington, DC (Hagerstown, MD).

Rank: 8.

Circulation © 2004 Nielsen. Coverage based on Nielsen study.

GrandTotal	Cable	Non-cable	Total
	TV Households	TV Households	TV Households
Estimated Station Totals *	1,904,030	786,110	2,690,140
Average Weekly Circulation (2004)	1,119,952	414,009	1,533,961
Average Daily Circulation (2004)			692,284
Station DMA Total	Cable	Non-cable	Total
	TV Households	TV Households	TV Households
Estimated Station Totals *	1,569,620	562,170	2,131,790
Average Weekly Circulation (2004)	982,792	379,199	1,361,991
Average Daily Circulation (2004)			627,467
Other DMA Total	Cable	Non-cable	Total
	TV Households	TV Households	TV Households
Estimated Station Totals *	334,410	223,940	558,350
Average Weekly Circulation (2004)	137,160	34,810	171,970
Average Daily Circulation (2004)			64,817

*Estimated station totals are sums of the Nielsen TV and Cable TV household estimates for each county in which the station registers viewing of more than 5% as per the Nielsen Survey Methods

District of Columbia — Washington

WRC-DT

Ch. 48

Network Service: NBC.

Licensee: NBC Subsidiary Inc., 1299 Pennsylvania Ave. NW, 11th Floor, Washington, DC 20004.

Studio: 4001 Nebraska Ave. NW, Washington, DC 20016.

Mailing Address: 4001 Nebraska Ave. NW, Washington, DC 20016.

Phone: 202-885-4000. **Fax:** 202-885-4664.

E-mail: nbc4dc@nbc.com

Web Site: <http://www.nbc4dc.com>

Technical Facilities: Channel No. 48 (674-680 MHz). Authorized power: 813-kw max. visual. Antenna: 794-ft above av. terrain, 637-ft. above ground, 1024-ft. above sea level.

Latitude	38°	56'	24"
Longitude	77°	04'	54"

Transmitter: 4001 Nebraska Ave. NW.

Note: Latitude and longitude coordinates shown are based on the North American Datum of 1927 (NAD 27) as currently required by the Mass Media Bureau of the FCC.

Ownership: NBC Universal (Group Owner).

Began Operation: November 1, 1998. High Definition.

Represented (sales): NBC TV Spot Sales.

Represented (engineering): Denny & Associates PC.

Personnel:

Michael Jack, President & General Manager.

Vickie Burns, Vice President, News & Operations.

Donna Weston, Vice President, Advertising & Promotion.

Michael Miller, Vice President, Sales.

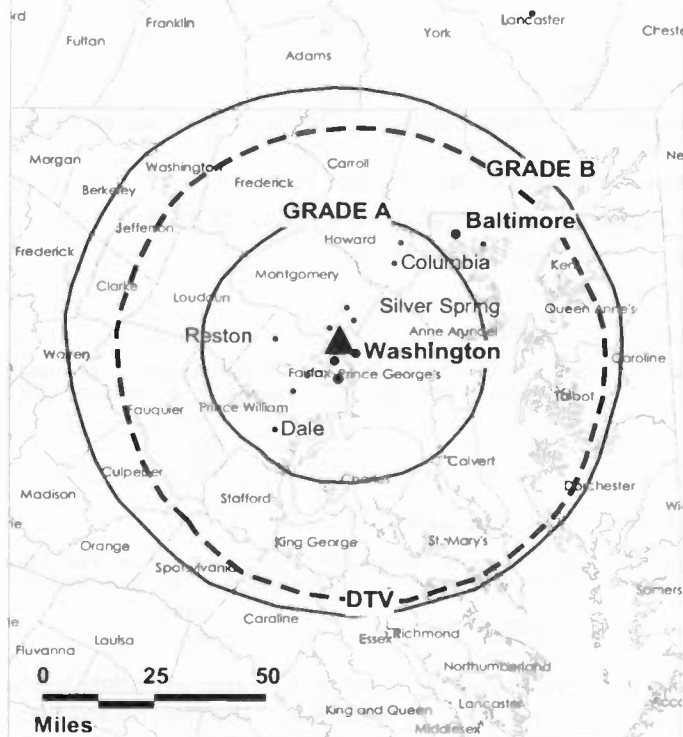
Ruths Springfield, Traffic Manager.

Rachel Manning-Hymel, Employee Relations Director.

Angela Owens, Station Information Director.

Doug Lyles, Regional Sales Manager.

WRC-DT BPCDT-980402KF GRANTED: 6/3/1998



James Kellen, Local Sales Manager.

Bruce Miller, Engineering Director.

Chuck Lindner, Chief Engineer.

Beverly Whitner, Program Director.

Rates: On request.

City of License: Washington. **Station DMA:** Washington, DC (Hagerstown, MD).

Rank: 8.

Nielsen Data: Not available.

District of Columbia — Washington

WRC-TV Ch. 4

Network Service: NBC.

Licensed: NBC Telemundo License Co., c/o NBC Inc., 1299 Pennsylvania Ave. NW, Washington, DC 20004.

Studio: 4001 Nebraska Ave. NW, Washington, DC 20016.

Mailing Address: 4001 Nebraska Ave. NW, Washington, DC 20016.

Phone: 202-885-4000. **Fax:** 202-885-5022.

E-mail: nbc4dc@nbc.com

Web Site: http://www.nbc4dc.com

Technical Facilities: Channel No. 4 (66-72 MHz). Authorized power: 100-kw visual, 15.1-kw aural. Antenna: 745-ft above av. terrain, 587-ft. above ground, 974-ft. above sea level.

Latitude 38° 56' 23.8"
Longitude 77° 04' 53.5"

Transmitter: 4001 Nebraska Ave. NW.

Digital Facilities: Channel No. 48 (674-680 MHz). Power: 813-kw max. visual. Antenna: 794-ft above av. terrain, 637-ft. above ground, 1024-ft. above sea level.

Latitude 38° 56' 24"
Longitude 77° 04' 54"

Note: Latitude and longitude coordinates shown are based on the North American Datum of 1927 (NAD 27) as currently required by the Mass Media Bureau of the FCC.

Satellite Earth Stations: Scientific-Atlanta, 5-meter; Scientific-Atlanta, 7-meter.

News Services: UPI, NBC News Channel, AP.

Ownership: NBC Universal (Group Owner).

Began Operation: June 27, 1947. Sale of parent RCA Corp. to General Electric Co. approved by FCC June 5, 1986.

Represented (engineering): Denny & Associates PC.

Represented (sales): NBC TV Spot Sales.

Personnel:

Michael Jack, President & General Manager.

Vickie Burns, Vice President, News & Operations.

Donna Weston, Vice President, Advertising & Promotion.

Michael Miller, Vice President, Sales.

Ruth Springfield, Traffic Manager.

Rachel Manning-Hymel, Employee Relations Director.

Angela Owens, Station Information Director.

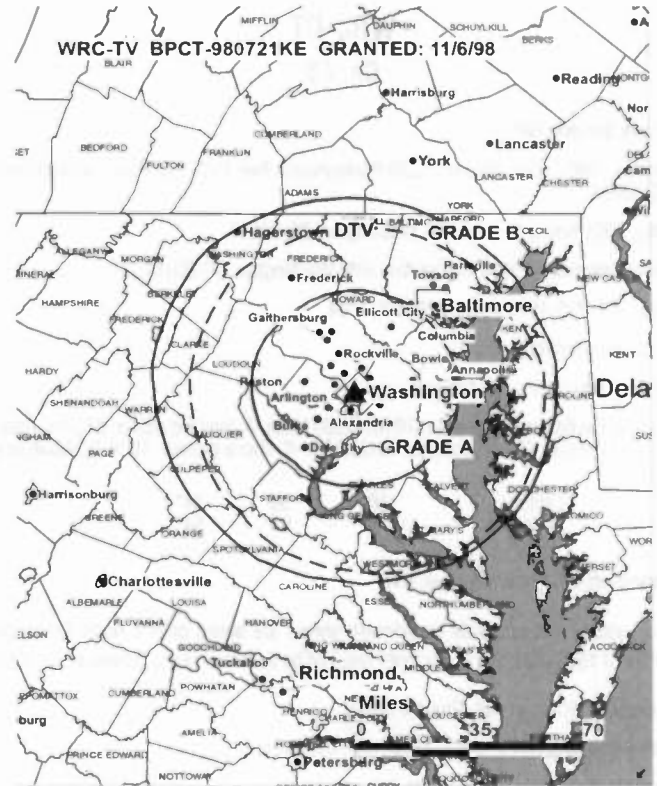
Doug Lyles, Regional Sales Manager.

James Killen, Local Sales Manager.

Bruce Miller, Engineering Director.

Chuck Lindner, Chief Engineer.

Beverly Whitner, Program Director.



© 2005 Warren Communications News

Rates: On request.

City of License: Washington. **Station DMA:** Washington, DC (Hagerstown, MD).

Rank: 8.

Circulation © 2004 Nielsen. Coverage based on Nielsen study.

GrandTotal	Cable TV Households	Non-cable TV Households	Total TV Households
Estimated Station Totals *	1,929,160	693,760	2,622,920
Average Weekly Circulation (2004)	1,202,826	450,063	1,652,889
Average Daily Circulation (2004)			847,987
Station DMA Total	Cable TV Households	Non-cable TV Households	Total TV Households
Estimated Station Totals *	1,535,770	562,170	2,097,940
Average Weekly Circulation (2004)	1,061,614	426,749	1,488,363
Average Daily Circulation (2004)			782,472
Other DMA Total	Cable TV Households	Non-cable TV Households	Total TV Households
Estimated Station Totals *	393,390	131,590	524,980
Average Weekly Circulation (2004)	141,212	23,314	164,526
Average Daily Circulation (2004)			65,515

*Estimated station totals are sums of the Nielsen TV and Cable TV household estimates for each county in which the station registers viewing of more than 5% as per the Nielsen Survey Methods.

District of Columbia — Washington

WTTG Ch. 5

Network Service: FOX.

Licensee: Fox Television Stations Inc., 5151 Wisconsin Ave. NW, Washington, DC 20016.

Studio: 5151 Wisconsin Ave. NW, Washington, DC 20016.

Mailing Address: 5151 Wisconsin Ave. NW, Washington, DC 20016.

Phone: 202-244-5151. **Fax:** 202-244-3132.

E-mail: assignment.desk@wttg.com

Web Site: http://www.fox5dc.com

Technical Facilities: Channel No. 5 (76-82 MHz). Authorized power: 100-kw visual, 15-kw aural. Antenna: 770-ft above av. terrain, 705-ft. above ground, 1049-ft. above sea level.

Latitude 38° 57' 21"
Longitude 77° 04' 57"

Transmitter: 5151 Wisconsin Ave. NW.

Digital Facilities: Channel No. 36 (602-608 MHz). Power: 1000-kw max. visual. Antenna: 660-ft above av. terrain, 541-ft. above ground, 886-ft. above sea level.

Latitude 38° 57' 22"
Longitude 77° 04' 59"

FCC Digital File Number: BPCDT-980501KI. Granted: June 12, 1998.

Note: Latitude and longitude coordinates shown are based on the North American Datum of 1927 (NAD 27) as currently required by the Mass Media Bureau of the FCC.

Multichannel TV Sound: Stereo only.

Satellite Earth Stations: Transmitter Harris; Microdyne, 5-meter; Vertex, 6.1-meter; Microdyne, 10-meter; Standard Communications, Microdyne receivers.

News Services: UPI, AP.

Ownership: Fox Television Stations Inc. (Group Owner).

Began Operation: January 1, 1947. Sale to present owner by Metromedia Inc. approved by FCC November 14, 1985.

Represented (sales): TeleRep Inc.

Personnel:

Glenn Duffy Dyer, Vice President & General Manager.

Patrick Paolini, Vice President & General Sales Manager.

Katherine Green, Vice President & News Director.

Melissa Smith-Sattler, Vice President, Finance & Strategic Planning.

Mary Talley, Vice President, Human Resources.

Jeff Andrew, Vice President, Engineering & Operations.

Arthur Leffler, Local Sales Manager.

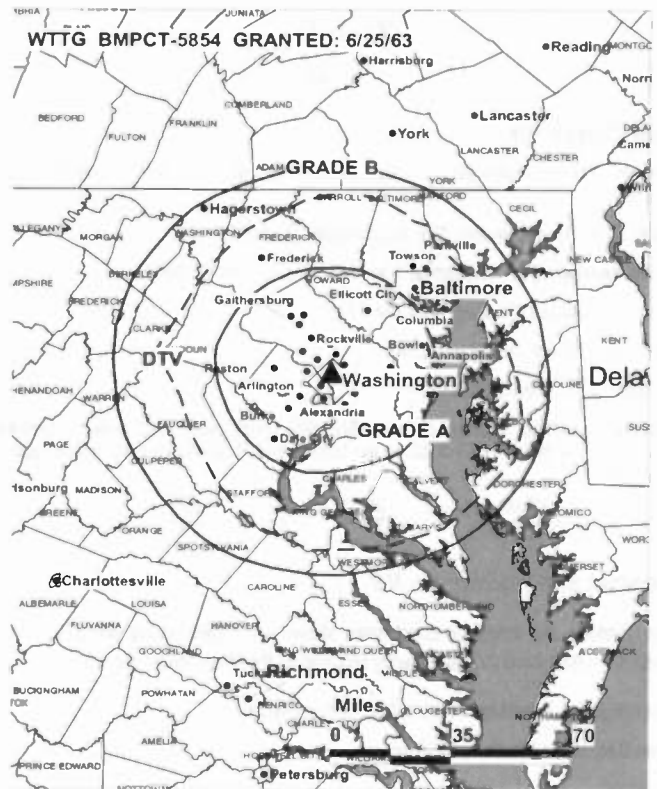
Richard Sweitzer, Engineering Director.

Kevin Ebersohl, Chief Engineer.

Holly Gauntt, Assistant News Director.

Christopher Dominici, Creative Services Director.

Ira Lazernik, Production Manager.



© 2005 Warren Communications News

Charmaine Marie-Winter, Traffic Manager.

Carolyn Sheedy, Human Resources Manager.

Highest 30 Sec. Rate: \$12,000.

City of License: Washington. **Station DMA:** Washington, DC (Hagerstown, MD).

Rank: 8.

Circulation © 2004 Nielsen. Coverage based on Nielsen study.

GrandTotal	Cable TV Households	Non-cable TV Households	Total TV Households
Estimated Station Totals *	2,184,820	809,500	2,994,320
Average Weekly Circulation (2004)	1,199,436	423,364	1,622,800
Average Daily Circulation (2004)			683,895
Station OMA Total	Cable TV Households	Non-cable TV Households	Total TV Households
Estimated Station Totals *	1,569,620	562,170	2,131,790
Average Weekly Circulation (2004)	1,018,794	381,670	1,400,464
Average Daily Circulation (2004)			615,189
Other OMA Total	Cable TV Households	Non-cable TV Households	Total TV Households
Estimated Station Totals *	615,200	247,330	862,530
Average Weekly Circulation (2004)	180,642	41,694	222,336
Average Daily Circulation (2004)			68,706

*Estimated station totals are sums of the Nielsen TV and Cable TV household estimates for each county in which the station registers viewing of more than 5% as per the Nielsen Survey Methods.

District of Columbia — Washington

WTTG-DT Ch. 36

Network Service: FOX.

Licensee: Fox Television Stations Inc., 5151 Wisconsin Ave. NW, Washington, DC 20016.

Studio: 5151 Wisconsin Ave. NW, Washington, DC 20016.

Mailing Address: 5151 Wisconsin Ave. NW, Washington, DC 20016.

Phone: 202-244-5151. **Fax:** 202-244-1745.

E-mail: assignment.desk@wttg.com

Web Site: <http://www.wttg.com>

Technical Facilities: Channel No. 36 (602-608 MHz). Authorized power: 1000-kw max. visual. Antenna: 660-ft above av. terrain, 541-ft. above ground, 886-ft. above sea level.

Latitude	38°	57'	22"
Longitude	77°	04'	59"

Transmitter: 5151 Wisconsin Ave. NW.

Note: Latitude and longitude coordinates shown are based on the North American Datum of 1927 (NAD 27) as currently required by the Mass Media Bureau of the FCC.

Ownership: Fox Television Stations Inc. (Group Owner).

Began Operation: March 1, 1999.

Personnel:

Glenn Duffy Dyer, Vice President & General Manager.

Patrick Paolini, Vice President & General Sales Manager.

Katherine Green, Vice President & News Director.

Melissa Smith-Sattler, Vice President, Finance & Strategic Planning.

Mary Talley, Vice President, Human Resources.

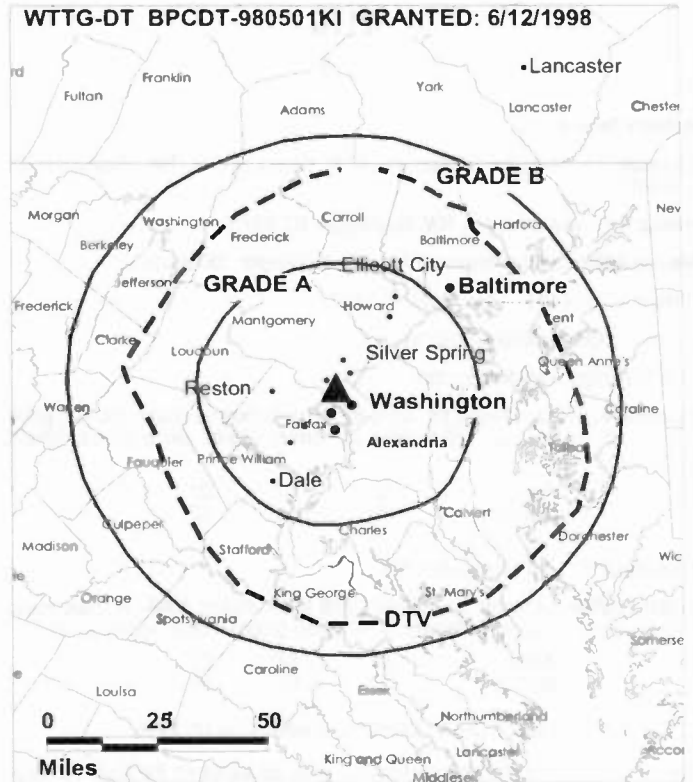
Jeff Andrew, Vice President, Engineering & Operations.

Arthur Leffler, Local Sales Manager.

Richard Sweitzer, Engineering Director.

Kevin Ebersohl, Chief Engineer.

Holly Gauntt, Assistant News Director.



Christopher Dominici, Creative Services Director.

Ira Lazernik, Production Manager.

Charmaine Marie-Winters, Traffic Manager.

Carolyn Sheedy, Human Resources Manager.

Rates: On request.

City of License: Washington. **Station DMA:** Washington, DC (Hagerstown, MD).

Rank: 8.

Nielsen Data: Not available.

District of Columbia — Washington

WUSA Ch. 9

Network Service: CBS.

Licensee: The Detroit News Inc., c/o Gannett Co. Inc., 9750 Jones Branch Dr., McLean, VA 22107.

Studio: 4100 Wisconsin Ave. NW, Washington, DC 20016.

Mailing Address: 4100 Wisconsin Ave. NW, Washington, DC 20016.

Phone: 202-895-5999. **Fax:** 202-364-3163.

E-mail: kpiankhi@wusatv9.com

Web Site: <http://www.wusatv9.com>

Technical Facilities: Channel No. 9 (186-192 MHz). Authorized power: 316-kw visual, 31.6-kw aural. Antenna: 770-ft above av. terrain, 640-ft. above ground, 1049-ft. above sea level.

Latitude 38° 57' 01"
Longitude 77° 04' 47"

Transmitter: 4001 Brandywine St. NW.

Digital Facilities: Channel No. 34 (590-596 MHz). Power: 1000-kw max. visual. Antenna: 833-ft above av. terrain, 663-ft. above ground, 1073-ft. above sea level.

Latitude 38° 57' 001"
Longitude 77° 004' 47"

Note: Latitude and longitude coordinates shown are based on the North American Datum of 1927 (NAD 27) as currently required by the Mass Media Bureau of the FCC.

Satellite Earth Stations: Transmitter Harris; Scientific-Atlanta, 4.5-meter C-band; Harris, 4.5-meter Ku-band; Harris, 6.1-meter C-band; Scientific-Atlanta, 7-meter C-band; Scientific-Atlanta, Harris receivers.

News Services: Western Union Weather, Reuters TV, UPI, AP.

Ownership: Gannett Broadcasting Group (Group Owner).

Began Operation: January 16, 1949. Originally known as WOIC. Sold to CBS (45%) and Washington Post (55%) August 1950 (Television Digest, Vol. 6:25). Washington Post acquired 100% in October 1954 (Vol. 10:42). Exchange for WWJ-TV (now WDIV), Detroit, MI approved by FCC May 18, 1978 (Vol. 17:58; 18:21). Sale to present owner by Evening News Assn. approved by FCC January 13, 1986.

Represented (sales): Blair Television.

Represented (legal): Wiley, Rein & Fielding.

Personnel:

Darryll Green, President & General Manager.

Dianne Downey, Vice President, Sales.

Harvey Mars, Vice President, Production.

Khalim Piankhi, Vice President, Community Relations.

Terry Smith, Vice President, Engineering.

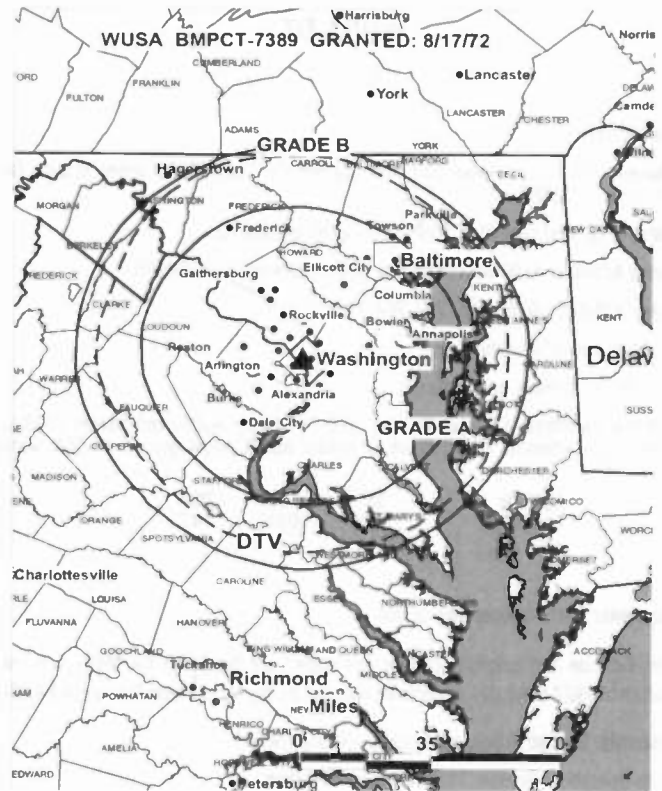
Dave Roberts, Vice President, News.

Tim Cabrey, National Sales Manager.

Sara Scott, Local Sales Manager.

Joan Raker, Business Manager.

Larry McDaniel, Promotion & Marketing Director.



© 2005 Warren Communications News

Dave Van Dyke, Operations & Traffic Manager.

Sarah Laslo, Human Resources Administrator.

Rates: On request.

City of License: Washington. **Station DMA:** Washington, DC (Hagerstown, MD).

Rank: 8.

Circulation © 2004 Nielsen. Coverage based on Nielsen study.

GrandTotal	Cable TV Households	Non-cable TV Households	Total TV Households
Estimated Station Totals *	2,022,450	729,670	2,752,120
Average Weekly Circulation (2004)	1,132,472	416,359	1,548,831
Average Daily Circulation (2004)			704,744
Station DMA Total	Cable TV Households	Non-cable TV Households	Total TV Households
Estimated Station Totals *	1,569,620	562,170	2,131,790
Average Weekly Circulation (2004)	978,912	387,570	1,366,482
Average Daily Circulation (2004)			637,440
Other DMA Total	Cable TV Households	Non-cable TV Households	Total TV Households
Estimated Station Totals *	452,830	167,500	620,330
Average Weekly Circulation (2004)	153,560	28,789	182,349
Average Daily Circulation (2004)			67,304

*Estimated station totals are sums of the Nielsen TV and Cable TV household estimates for each county in which the station registers viewing of more than 5% as per the Nielsen Survey Methods.

District of Columbia — Washington

WUSA-DT Ch. 34

Network Service: CBS.

Licensee: The Detroit News Inc., c/o Gannett Co. Inc., 7950 Jones Branch Dr., McLean, VA 22107.

Studio: 4100 Wisconsin Ave. NW, Washington, DC 20016.

Mailing Address: 4100 Wisconsin Ave. NW, Washington, DC 20016.

Phone: 202-895-5999. **Fax:** 202-364-3163.

E-mail: kpiankhi@wusatv9.com

Web Site: <http://www.wusatv9.com>

Technical Facilities: Channel No. 34 (590-596 MHz). Authorized power: 1000-kw max. visual. Antenna: 833-ft above av. terrain, 663-ft. above ground, 1073-ft. above sea level.

Latitude	38°	57'	001"
Longitude	77°	004'	47"

Transmitter: 4010 Chesapeake St. NW.

Note: Latitude and longitude coordinates shown are based on the North American Datum of 1927 (NAD 27) as currently required by the Mass Media Bureau of the FCC.

Ownership: Gannett Broadcasting Group (Group Owner).

Began Operation: October 31, 1998. High Definition.

Represented (legal): Wiley, ReIn & Fielding.

Represented (sales): Blair Television.

Personnel:

Darryll Green, President & General Manager.

Dianne Downey, Vice President, Sales.

Harvey Mars, Vice President, Production.

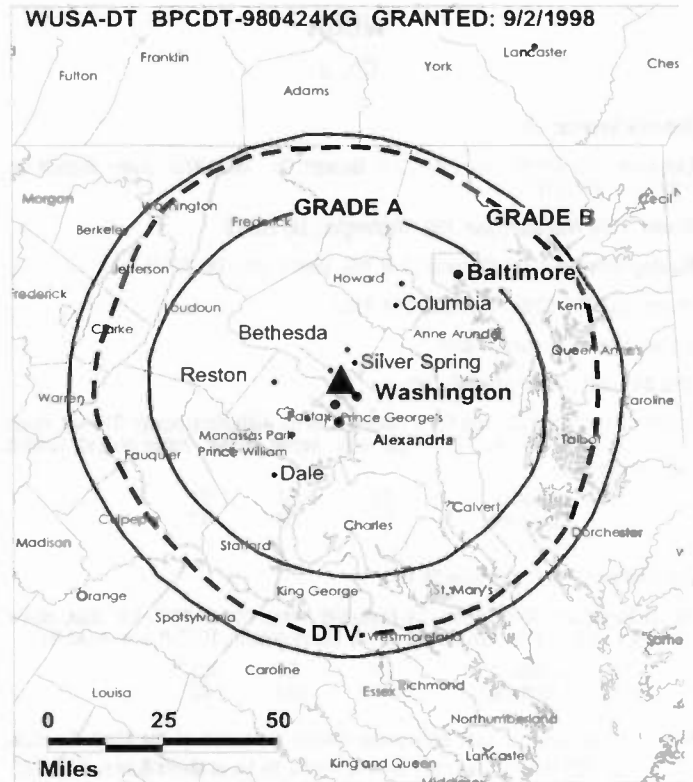
Khalim Pankhi, Vice President, Community Relations.

Terry Smith, Vice President, Engineering.

Dave Roberts, Vice President, News.

Sara Scott, Local Sales Manager.

Tim Cabrey, National Sales Manager.



© 2005 Warren Communications News

Joan Raker, Business Manager.

Larry McDaniel, Promotion & Marketing Director.

Dave Van Dyke, Operations & Traffic Manager.

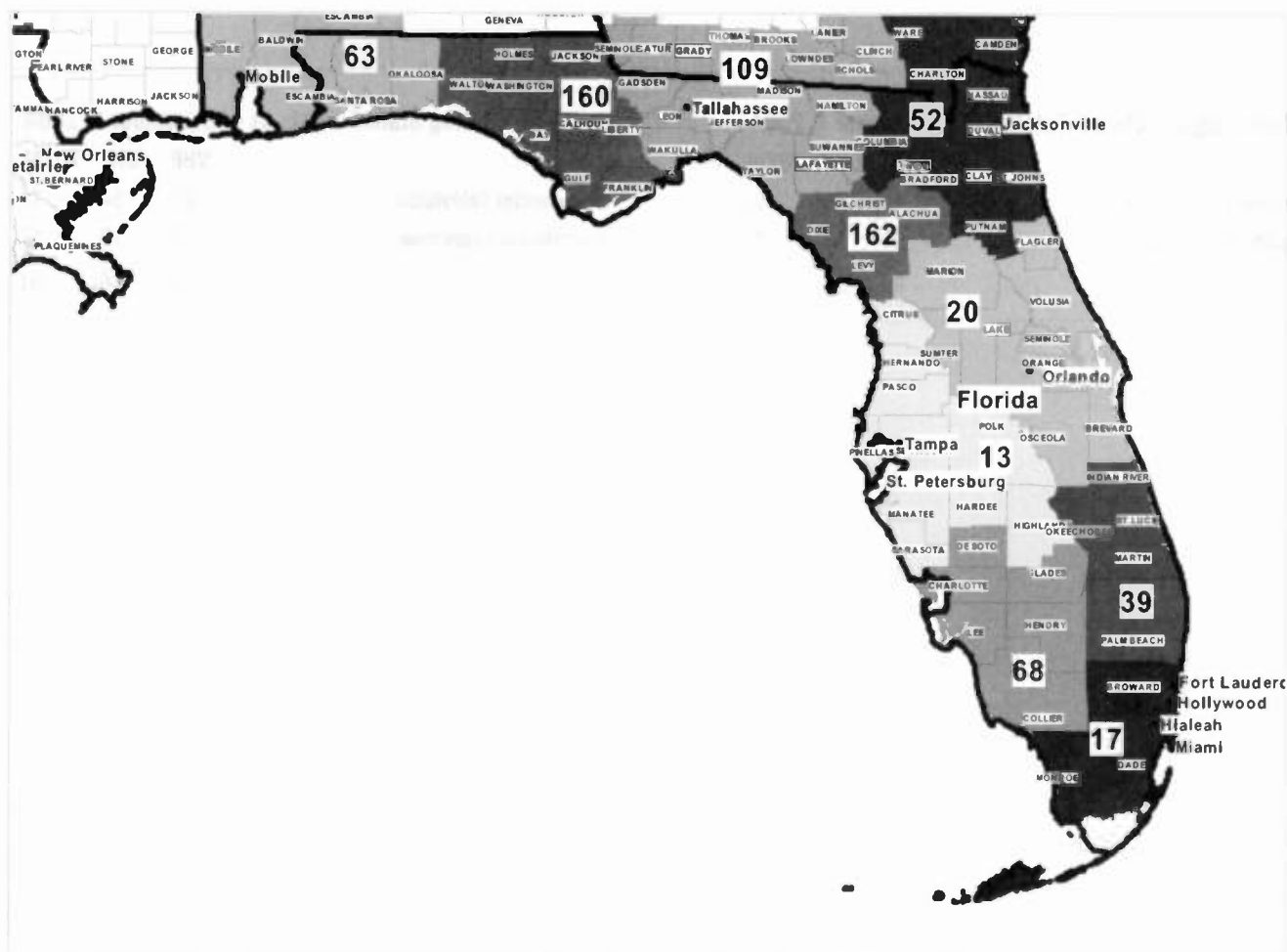
Sarah Laslo, Human Resource Administrator.

Rates: On request.

City of License: Washington. **Station DMA:** Washington, DC (Hagerstown, MD).

Rank: 8.

Nielsen Data: Not available.



© 2005 Warren Communications News

MARKET	NIelsen DMA TV HOUSEHOLDS	RANK	MARKET AREA COMMERCIAL STATIONS
Tampa-St. Petersburg (Sarasota), FL	1,671,040	13	WCLF-DT (21); WCLF (22); WFLA-DT (7); WFLA-TV (8); WFTS-DT (29); WFTS-TV (28); WFTT-TV (50); WMOR-DT (19); WMOR-TV (32); WTOG-DT (59); WTOG (44); WTSP-DT (24); WTSP (10); WTTA-DT (57); WTTA (38); WTVT-DT (12); WTVT (13); WVEA-DT (25); WVEA-TV (62); WWSB-DT (52); WWSB (40); WXPX-DT (42); WXPX (66)
Miami-Fort Lauderdale, FL	1,496,810	17	WAMI-DT (47); WAMI-TV (69); WBFS-DT (32); WBFS-TV (33); WBZL-DT (19); WBZL (39); WFOR-DT (22); WFOR-TV (4); WGEN-TV (8); WHFT-DT (46); WHFT (45); WLTN-DT (24); WLTN (23); WPLG-DT (9); WPLG (10); WPXM (35); WSBS-TV (22); WSCV-DT (52); WSCV (51); WSVN-DT (8); WSVN (7); WTVJ-DT (31); WTVJ (6)
Orlando-Daytona Beach-Melbourne, FL	1,303,150	20	WACX-DT (40); WACX (55); WESH-DT (11); WESH (2); WFTV-DT (39); WFTV (9); WKCF-DT (17); WKCF (18); WKMG-DT (58); WKMG-TV (6); WOFL-DT (22); WOFL (35); WOPX-DT (48); WOPX (56); WOTF-DT (20); WOTF-TV (43); WRBW-DT (41); WRBW (65); WRDQ-DT (14); WRDQ (27); WTGL-TV (52); WVEN-DT (49); WVEN-TV (26)
West Palm Beach-Fort Pierce, FL	729,010	39	WFGC (61); WFLX-DT (28); WFLX (29); WPBF-DT (16); WPBF (25); WPEC-DT (13); WPEC (12); WPTV-DT (55); WPTV (5); WPXP-DT (36); WPXP (67); WTVX-DT (50); WTVX (34)
Jacksonville, FL	613,000	52	WAWS-DT (32); WAWS (30); WJWB-DT (34); WJWB (17); WJXT-DT (42); WJXT (4); WJXX-DT (10); WJXX (25); WPXC-TV (21); WTEV-DT (19); WTEV-TV (47); WTLV-DT (13); WTLV (12)
Mobile, AL-Pensacola (Fort Walton Beach), FL	492,070	63	WALA-DT (9); WALA-TV (10); WAWD (58); WBPG (55); WEAR-DT (17); WEAR-TV (3); WFGX (35); WHBR-DT (34); WHBR (33); WJTC-DT (45); WJTC (44); WKRG-DT (27); WKRG-TV (5); WMPV-TV (21); WPAN (53); WPMI-DT (47); WPMI-TV (15)
Fort Myers-Naples, FL	444,130	68	WBBH-DT (15); WBBH-TV (20); WFTX-DT (35); WFTX (36); WINK-TV (11); WRXY-TV (49); WTVK-DT (45); WTVK (46); WZVN-DT (41); WZVN-TV (26)
Tallahassee, FL-Thomasville, GA	259,720	109	WCTV (6); WFXU (57); WTLF-DT (24); WTLH (49); WTWC-DT (2); WTWC-TV (40); WTXL-TV (27)
Panama City, FL	134,770	160	WBIF (51); WJHG-TV (7); WMBB-DT (19); WMBB (13); WPCT (46); WPGX (28)
Gainesville, FL	116,670	162	WCJB (20); WGFL (53); WOGX-DT (31); WOGX (51)

(Continued on next page)

Florida

Florida *Digital* Station Totals as of December 1, 2004

	VHF	UHF	TOTAL
Commercial Television	9	46	55
Educational Television	0	13	13
	<hr/>	<hr/>	<hr/>
	9	59	68

Florida Analog Station Totals as of December 1, 2004

	VHF	UHF	TOTAL
Commercial Television	20	54	74
Educational Television	5	12	17
	<hr/>	<hr/>	<hr/>
	25	66	91

Florida — Bradenton-Tampa

WXPX

Ch. 66

Network Service: PAX.

Licensee: Paxson Communications License Co. LLC, 601 Clearwater Park Rd., West Palm Beach, FL 33401.

Studio: 200 S. Parker St., Tampa, FL 33606.

Mailing Address: 200 S. Parker St., Tampa, FL 33606.

Phone: 813-314-5458. **Fax:** 813-314-5464.

E-mail: jpomilla@wfla.com

Web Site: <http://www.pax.tv>

Technical Facilities: Channel No. 66 (782-788 MHz). Authorized power: 2240-kw max. visual. Antenna: 1525-ft above av. terrain, 1497-ft. above ground, 1578-ft. above sea level.

Latitude 27° 24' 30"
Longitude 82° 15' 00"

Transmitter: Approx. 2-mi. NE of Verna, Manatee County.

Digital Facilities: Channel No. 42 (638-644 MHz). Power: 210-kw max. visual. Antenna: 1470-ft above av. terrain, 1440-ft. above ground, 1522-ft. above sea level.

Latitude 27° 24' 30"
Longitude 82° 15' 00"

FCC Digital File Number: BPCDT-990602KF. Granted: May 02, 2001.

Note: Latitude and longitude coordinates shown are based on the North American Datum of 1927 (NAD 27) as currently required by the Mass Media Bureau of the FCC.

Ownership: Paxson Communications Corp. (Group Owner).

Began Operation: August 1, 1994. Sale to The Christian Network by Bradenton Broadcast TV Co. Ltd. approved by FCC September 30, 1996. Sale to present owner by The Christian Network approved by FCC December 12, 1997 (Television Digest, Vol. 37:19).

Personnel:

Tom Czupowski, Business Manager.

Joe Clary, Chief Engineer.

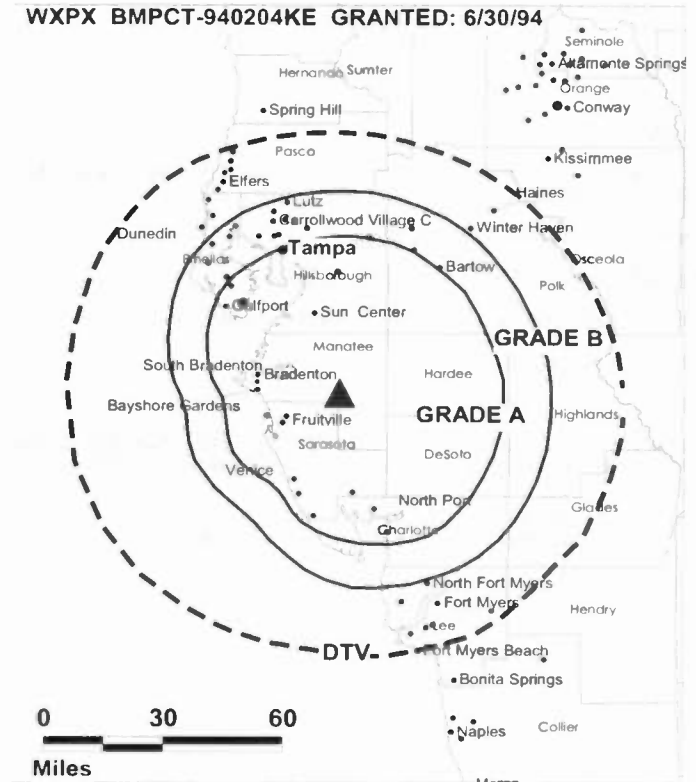
Angela Romero, Traffic Manager.

Rates: On request.

City of License: Bradenton. **Station DMA:** Tampa-St. Petersburg (Sarasota), FL.

Rank: 13.

WXPX BMPCT-940204KE GRANTED: 6/30/94



© 2005 Warren Communications News

Circulation © 2004 Nielsen. Coverage based on Nielsen study.

GrandTotal	Cable TV Households	Non-cable TV Households	Total TV Households
Estimated Station Totals *	1,250,290	154,760	1,405,050
Average Weekly Circulation (2004)	141,957	15,833	157,790
Average Daily Circulation (2004)			38,278
Station DMA Total	Cable TV Households	Non-cable TV Households	Total TV Households
Estimated Station Totals *	1,246,110	126,190	1,372,300
Average Weekly Circulation (2004)	141,301	12,451	153,752
Average Daily Circulation (2004)			37,254
Other DMA Total	Cable TV Households	Non-cable TV Households	Total TV Households
Estimated Station Totals *	4,180	28,570	32,750
Average Weekly Circulation (2004)	656	3,382	4,038
Average Daily Circulation (2004)			1,024

*Estimated station totals are sums of the Nielsen TV and Cable TV household estimates for each county in which the station registers viewing of more than 5% as per the Nielsen Survey Methods.

WXPX-DT
Ch. 42

Network Service: PAX.

Licensee: Paxson Communications License Co. LLC, 601 Clearwater Park Rd., West Palm Beach, FL 33401.

Studio: 200 S. Parker St., Tampa, FL 33606.

Mailing Address: 200 S. Parker St., Tampa, FL 33606.

Phone: 813-314-5462; 561-659-4122. **Fax:** 813-314-5464.

E-mail: jpomilla@wfla.com

Web Site: <http://www.pax.tv>

Technical Facilities: Channel No. 42 (638-644 MHz). Authorized power: 210-kw max. visual. Antenna: 1470-ft above av. terrain, 1440-ft. above ground, 1522-ft. above sea level.

Latitude	27°	24'	30"
Longitude	82°	15'	00"

Transmitter: Approx. 1.3-mi. E of Verna Bethany & Gopher Hill Rds. intersection, NE of Verna.

Note: Latitude and longitude coordinates shown are based on the North American Datum of 1927 (NAD 27) as currently required by the Mass Media Bureau of the FCC.

Ownership: Paxson Communications Corp. (Group Owner).

Began Operation: January 1, 2003. Standard Definition.

Represented (engineering): du Treil, Lundin & Rackley Inc.

Personnel:

Joe Clary, Chief Engineer.

Tom Czapowski, Business Manager.

Angela Romero, Traffic Manager.

City of License: Bradenton. **Station DMA:** Tampa-St. Petersburg (Sarasota), FL.

Rank: 13.

Nielsen Data: Not available.

Florida — Cape Coral-Fort Myers

WFTX
Ch. 36

Network Service: FOX.

Licensee: Emmis Television License LLC, One Emmis Plaza, 40 Monument Circle, Suite 700, Indianapolis, IN 46204.

Studio: 621 S.W. Pine Island Rd., Cape Coral, FL 33991.

Mailing Address: 621 S.W. Pine Island Rd., Cape Coral, FL 33991.

Phone: 239-574-3636. **Fax:** 239-574-2025.

E-mail: cnelson@wftx.emmis.com

Web Site: http://www.fox4florida.com

Technical Facilities: Channel No. 36 (602-608 MHz). Authorized power: 5000-kw max. visual, 500-kw aural. Antenna: 1476-ft above av. terrain, 1477-ft. above ground, 1506-ft. above sea level.

Latitude 26° 47' 43"
Longitude 81° 48' 04"

Holds CP for change to 1480-ft above av. terrain, 1476-ft. above ground; lat. 26° 47' 42", long. 81° 48' 05", BPCT-20000912AAI.

Digital Facilities: Channel No. 35 (596-602 MHz). Power: 22.1-kw max. visual. Antenna: 1322-ft above av. terrain, 1322-ft. above ground.

Latitude 26° 47' 43"
Longitude 81° 48' 04"

FCC Digital File Number: BPCDT-19991028ADX. Granted: January 24, 2001.

Note: Latitude and longitude coordinates shown are based on the North American Datum of 1927 (NAD 27) as currently required by the Mass Media Bureau of the FCC.

Satellite Earth Stations: United Satellite Systems, 3-meter Ku-band; Prodelln, 3-meter C-band; Microdyne, 7-meter C-band; Standard Communications receivers.

News Services: Fox NewsEdge, CNN Newsource.

Ownership: Emmis Communications Corp. (Group Owner).

Began Operation: October 14, 1985. Sale to Wabash Valley Broadcasting Corp. by Family TV Assoc. approved by FCC November 25, 1986 (Television Digest, Vol. 26:38). Sale to present owner by Wabash Valley Broadcasting Corp. approved by FCC October 1, 1998 (Vol. 38:14).

Represented (sales): TeleRep Inc.

Represented (legal): Dow, Lohnes & Albertson PLLC.

Personnel:

Donita Todd, Vice President & General Manager.

Carole Nelson, General Sales Manager.

Jamie Ricks, Local Sales Manager.

Dana George, National Sales Manager.

Geoff Roth, News Director.

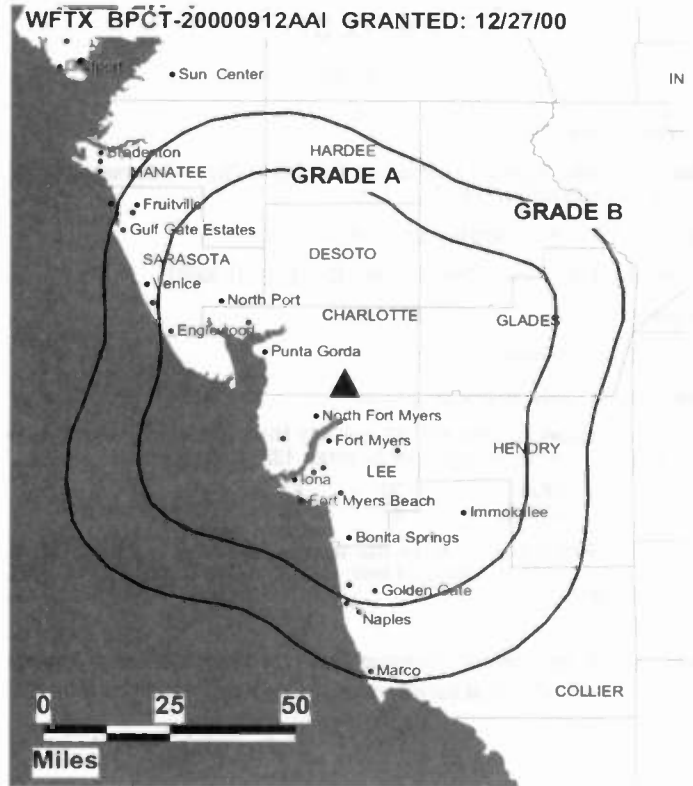
Rick Carroll, Chief Engineer.

Pam O'Donnell, Business Manager.

Mary McCrork, Promotion Director.

Becky Lott, Program Director.

WFTX BPCT-20000912AAI GRANTED: 12/27/00



© 2005 Warren Communications News

Iain Crighton, Traffic Manager.

Rates: On request.

City of License: Cape Coral. **Station DMA:** Fort Myers-Naples, FL. **Rank:** 68.

Circulation © 2004 Nielsen. Coverage based on Nielsen study.

GrandTotal	Cable TV Households	Non-cable TV Households	Total TV Households
Estimated Station Totals *	449,430	131,980	581,410
Average Weekly Circulation (2004)	180,710	49,679	230,389
Average Daily Circulation (2004)			90,633
Station DMA Total	Cable TV Households	Non-cable TV Households	Total TV Households
Estimated Station Totals *	318,310	102,820	421,130
Average Weekly Circulation (2004)	164,189	46,238	210,427
Average Daily Circulation (2004)			84,703
Other DMA Total	Cable TV Households	Non-cable TV Households	Total TV Households
Estimated Station Totals *	131,120	29,160	160,280
Average Weekly Circulation (2004)	16,521	3,441	19,962
Average Daily Circulation (2004)			5,930

*Estimated station totals are sums of the Nielsen TV and Cable TV household estimates for each county in which the station registers viewing of more than 5% as per the Nielsen Survey Methods.

WFTX-DT
Ch. 35

Network Service: FOX.

Licensee: Emmis Television License LLC, One Emmis Plaza, 40 Monument Circle, Suite 700, Indianapolis, In 46204.

Studio: 621 S.W. Pine Island Rd., Cape Coral, FL 33991.

Mailing Address: 621 S.W. Pine Island Rd., Cape Coral, FL 33991.

Phone: 239-574-3636. **Fax:** 239-574-2025.

E-mail: donitat@fox4.net

Web Site: <http://www.fox4florida.com.com>

Technical Facilities: Channel No. 35 (596-602 MHz). Authorized power: 22.1-kw max. visual. Antenna: 1322-ft above av. terrain, 1322-ft. above ground.

Latitude	26°	47'	43"
Longitude	81°	48'	04"

Requests CP for change to 930-kw max. visual, 1325-ft above av. terrain, 1322-ft. above ground, 1351-ft. above sea level; lat. 26° 47' 42", long. 81° 48' 005", BPCDT-20041020AAL.

Note: Latitude and longitude coordinates shown are based on the North American Datum of 1927 (NAD 27) as currently required by the Mass Media Bureau of the FCC.

Ownership: Emmis Communications Corp. (Group Owner).

Began Operation: July 1, 2001. Standard Definition.

Represented (sales): TeleRep Inc.

Personnel:

Donita Todd, Vice President & General Manager.

Carol Nelson, General Sales Manager.

Jamie Ricks, Local Sales Manager.

Dana George, National Sales Manager.

Geoff Roth, News Director.

Rick Carroll, Chief Engineer.

Pam D'Donnell, Business Manager.

Becky Lott, Program Director.

Mary McCrork, Promotion Manager.

Iain Chrighton, Traffic Manager.

Rates: On request.

City of License: Cape Coral. **Station DMA:** Fort Myers-Naples, FL. **Rank:** 68.

Nielsen Data: Not available.

Florida — Clearwater-Tampa

WCLF
Ch. 22

Network Service: IND.

Licensee: Christian Television Corp. Inc., Box 6922, Clearwater, FL 33758.

Studio: 6922 142nd Ave. N, Largo, FL 33771.

Mailing Address: Box 6922, Clearwater, FL 33758.

Phone: 727-535-5622. **Fax:** 727-531-2497.

E-mail: jjarvis@ctnonline.com

Web Site: http://www.ctnonline.com

Technical Facilities: Channel No. 22 (518-524 MHz). Authorized power: 5000-kw max. & 1170-kw horizontal visual, 500-kw & 117-kw horizontal aural. Antenna: 1542-ft above av. terrain, 1343-ft. above ground, 1404-ft. above sea level.

Latitude 27° 49' 10"
Longitude 82° 15' 39"

Transmitter: 13623 Rhodine Rd., Riverview.

Digital Facilities: Channel No. 21 (512-518 MHz). Power: 1000-kw max. visual. Antenna: 1342-ft above av. terrain, 1342-ft. above ground.

Latitude 27° 49' 10"
Longitude 82° 15' 39"

FCC Digital File Number: BPCDT-19991101AHE. Granted: February 03, 2001.

Note: Latitude and longitude coordinates shown are based on the North American Datum of 1927 (NAD 27) as currently required by the Mass Media Bureau of the FCC.

Satellite Earth Stations: Transmitter Acrodyne; Winegard, 3-meter C-band; Comtech, 5-meter C-band; M/A-Com, Echostar, ADU receivers.

Ownership: Christian Television Corp. Inc. (Group Owner).

Began Operation: October 24, 1979.

Represented (legal): Hardy, Carey, & Chautin LLP.

Personnel:

Robert R. D'Andrea, President & General Manager.

Carl Berger, Chief Engineer.

Neville Chankersingh, Chief Financial Officer.

Bill Kilchenstein, Program Director.

Richard Nation, Production Manager.

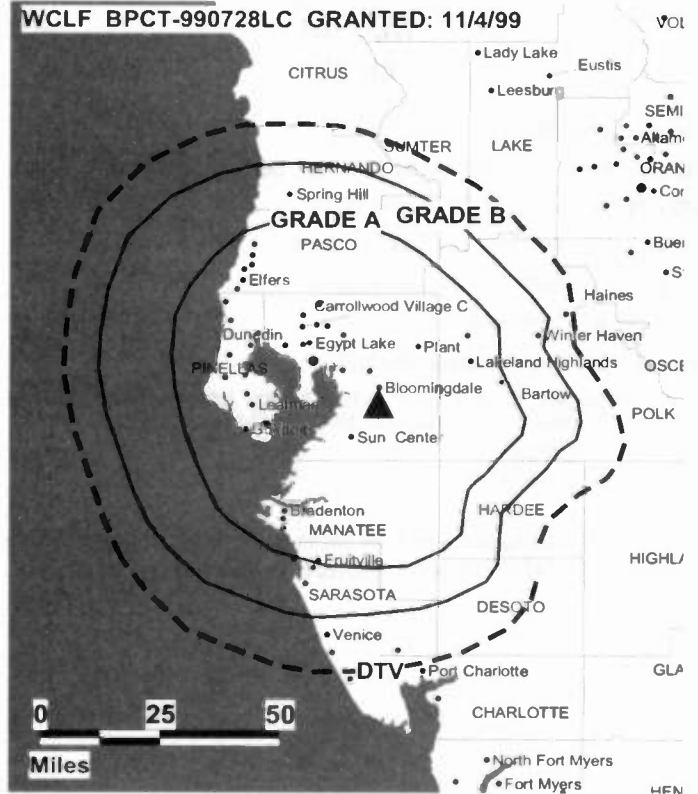
Vicki Crew, Traffic Manager.

Jack Jarvis, Cable Relations & Special Projects Manager.

Highest 30 Sec. Rate: \$150.

City of License: Clearwater. **Station DMA:** Tampa-St. Petersburg (Sarasota), FL.

Rank: 13.



© 2005 Warren Communications News

Circulation © 2004 Nielsen. Coverage based on Nielsen study.

GrandTotal	Cable TV Households	Non-cable TV Households	Total TV Households
Estimated Station Totals *	360,340	212,110	572,450
Average Weekly Circulation (2004)	22,692	13,125	35,817
Average Daily Circulation (2004)			9,780
Station DMA Total	Cable TV Households	Non-cable TV Households	Total TV Households
Estimated Station Totals *	356,810	212,110	568,920
Average Weekly Circulation (2004)	22,480	13,125	35,605
Average Daily Circulation (2004)			9,769
Other DMA Total	Cable TV Households	Non-cable TV Households	Total TV Households
Estimated Station Totals *	3,530	0	3,530
Average Weekly Circulation (2004)	212	0	212
Average Daily Circulation (2004)			11

*Estimated station totals are sums of the Nielsen TV and Cable TV household estimates for each county in which the station registers viewing of more than 5% as per the Nielsen Survey Methods.

WCLF-DT
Ch. 21

Network Service: IND.

Grantee: Christian Television Corp. Inc., Box 6922, Clearwater, FL 33758.

WCLF TV: 6922 142nd Ave. N, Largo, FL 33771.

Mailing Address: Box 6922, Clearwater, FL 33758.

Phone: 727-535-5622. **Fax:** 727-531-2497.

E-mail: jjarvis@ctnonline.com

Web Site: <http://www.ctnonline.com/wclf22/>

Technical Facilities: Channel No. 21 (512-518 MHz). Authorized power: 1000-kw max. visual. Antenna: 1342-ft above av. terrain, 1342-ft. above ground.

Latitude	27°	49'	10"
Longitude	82°	15'	39"

Note: Latitude and longitude coordinates shown are based on the North American Datum of 1927 (NAD 27) as currently required by the Mass Media Bureau of the FCC.

Ownership: Christian Television Corp. Inc. (Group Owner).

Began Operation: October 1, 2002. Standard Definition. Operating under Special Temporary Authority at 565-kw max. visual.

Personnel:

Robert D'Andrea, President & General Manager.

Carl Berger, Chief Engineer.

Neville Chankersingh, Chief Financial Officer.

Bill Kilchenstein, Program Director.

Richard Nation, Production Manager.

Vicki Crew, Traffic Manager.

Jack Jarvis, Cable Relations & Special Projects Manager.

City of License: Clearwater. **Station DMA:** Tampa-St. Petersburg (Sarasota), FL.

Rank: 13.

Nielsen Data: Not available.

Florida — Clermont-Orlando

WKCF
Ch. 18

Network Service: WBN.

Licensee: Emmis Television License LLC, One Emmis Plaza, 40 Monument Circle, Suite 700, Indianapolis, In 46204.

Studio: 31 Skyline Dr., Lake Mary, FL 32746.

Mailing Address: 31 Skyline Dr., Lake Mary, FL 32746.

Phone: 407-645-1818. **Fax:** 407-647-4163.

E-mail: wb18wkcf@wb18.com

Web Site: http://www.wb18.com

Technical Facilities: Channel No. 18 (494-500 MHz). Authorized power: 5000-kw visual, 500-kw aural. Antenna: 1501-ft above av. terrain, 1687-ft. above ground, 1749-ft. above sea level.

Latitude 28° 35' 12"
Longitude 81° 04' 58"

Transmitter: to 3010 Dill Rd., Bithlo.

Digital Facilities: Channel No. 17 (488-494 MHz). Power: 1000-kw max. visual. Antenna: 1549-ft above av. terrain, 1512-ft. above ground.

Latitude 28° 35' 12"
Longitude 81° 04' 58"

FCC Digital File Number: B MPCDT-20000428ABJ. Granted: March 07, 2001.

Note: Latitude and longitude coordinates shown are based on the North American Datum of 1927 (NAD 27) as currently required by the Mass Media Bureau of the FCC.

Ownership: Emmis Communications Corp. (Group Owner).

Began Operation: December 8, 1988.

Represented (sales): Harrington, Righter & Parsons.

Represented (legal): Wiley, Rein & Fielding, LLP.

Represented (engineering): Du Triel, Lundin & Rackley.

Personnel:

Wayne Spracklin, Vice President & General Manager.

John Solpes, General Sales Manager.

Wendi Jeffers, Local Sales Manager.

Tom Post, National Sales Manager.

Susan Culver, Regional Sales Manager.

Joe Addalla, Engineering Director.

Ron Wilkinson, Business Manager.

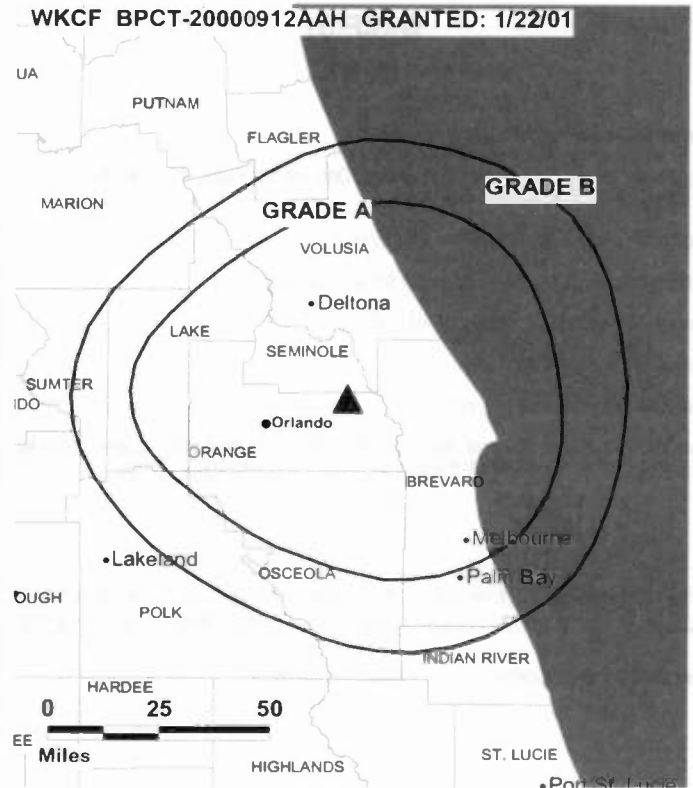
Dave Ward, Vice President, Programming.

Greg Thomas, Promotion Manager.

Robin Balk, Production Manager.

Donna Davis, Traffic Manager.

WKCF BPCT-20000912AAH GRANTED: 1/22/01



© 2005 Warren Communications News

Rates: On request.

City of License: Clermont. **Station DMA:** Orlando-Daytona Beach-Melbourne, FL.

Rank: 20.

Circulation © 2004 Nielsen. Coverage based on Nielsen study.

GrandTotal	Cable TV Households	Non-cable TV Households	Total TV Households
Estimated Station Totals *	979,200	395,090	1,374,290
Average Weekly Circulation (2004)	406,805	127,713	534,518
Average Daily Circulation (2004)			198,212
Station DMA Total	Cable TV Households	Non-cable TV Households	Total TV Households
Estimated Station Totals *	936,140	327,760	1,263,900
Average Weekly Circulation (2004)	402,456	123,269	525,725
Average Daily Circulation (2004)			196,185
Other DMA Total	Cable TV Households	Non-cable TV Households	Total TV Households
Estimated Station Totals *	43,060	67,330	110,390
Average Weekly Circulation (2004)	4,349	4,444	8,793
Average Daily Circulation (2004)			2,027

*Estimated station totals are sums of the Nielsen TV and Cable TV household estimates for each county in which the station registers viewing of more than 5% as per the Nielsen Survey Methods.

WKCF-DT
Ch. 17

Network Service: WBN.

Licensee: Emmis Television License LLC, One Emmis Plaza, 40 Monument Circle, Suite 700, Indianapolis, IN 46204.

Studio: 31 Skyline Dr., Lake Mary, FL 32746.

Mailing Address: 31 Skyline Dr., Lake Mary, FL 32746.

Phone: 407-645-1818. **Fax:** 407-647-4163.

E-mail: wb18wkcf@wb18.com

Web Site: <http://www.wb18.com>

Technical Facilities: Channel No. 17 (488-494 MHz). Authorized power: 1000-kw max. visual. Antenna: 1549-ft above av. terrain, 1512-ft. above ground.

Latitude	28°	35'	12"
Longitude	81°	04'	58"

Note: Latitude and longitude coordinates shown are based on the North American Datum of 1927 (NAD 27) as currently required by the Mass Media Bureau of the FCC.

Ownership: Emmis Communications Corp. (Group Owner).

Began Operation: June 1, 2002. High Definition. Operating under Special Temporary Authority at 595.7-kw max. visual.

Personnel:

Wayne Spracklin, Vice President & General Manager.

John Solpes, General Sales Manager.

Wendi Jeffers, Local Sales Manager.

Tom Post, National Sales Manager.

Susan Culver, Regional Sales Manager.

Joe Addalla, Chief Engineer.

Ron Wilkinson, Business Manager.

Dave Ward, Vice President, Programming.

Greg Thomas, Promotion Manager.

Robin Balk, Production Manager.

Donna Davis, Traffic Manager.

City of License: Clermont. **Station DMA:** Orlando-Daytona Beach-Melbourne, FL.

Rank: 20.

Nielsen Data: Not available.

WTGL-TV

Ch. 52

Network Service: IND.

Licensee: Good Life Broadcasting Inc., 653 W. Michigan St., Orlando, FL 32805.

Studio: 653 W. Michigan St., Orlando, FL 32805.

Mailing Address: 653 W. Michigan St., Orlando, FL 32805.

Phone: 407-423-5200. **Fax:** 407-422-0120.

E-mail: reception1st@tv52.org

Web Site: <http://www.tv52.org>

Technical Facilities: Channel No. 52 (698-704 MHz). Authorized power: 4720-kw max. visual, 472-kw aural. Antenna: 934-ft above av. terrain, 1005-ft. above ground, 1049-ft. above sea level.

Latitude	28°	18'	26"
Longitude	80°	54'	48"

Holds CP for change to 2500-kw max. visual, 1686-ft above av. terrain, 1652-ft. above ground, 1719-ft. above sea level; lat. 28° 35' 12", long. 81° 00' 58", BPCT-20010808AAW.

Transmitter: Deseret Ranches, Star Rte. 1250, Melbourne.

Digital Facilities: Channel No. 63 (764-770 MHz). Power: 13-kw visual, aural. Antenna: 1686-ft above av. terrain, 1654-ft. above ground, 1719-ft. above sea level.

Latitude	28°	35'	12"
Longitude	81°	00'	58"

Note: Latitude and longitude coordinates shown are based on the North American Datum of 1927 (NAD 27) as currently required by the Mass Media Bureau of the FCC.

Satellite Earth Stations: Transmitter Comark; Harris, 3.5-meter C-band; Comtech, 5-meter C-band; M/A-Com receivers.

Ownership: Good Life Broadcasting Inc. (Group Owner).

Began Operation: August 16, 1982.

Represented (legal): Leventhal, Senter & Lerman PLLC.

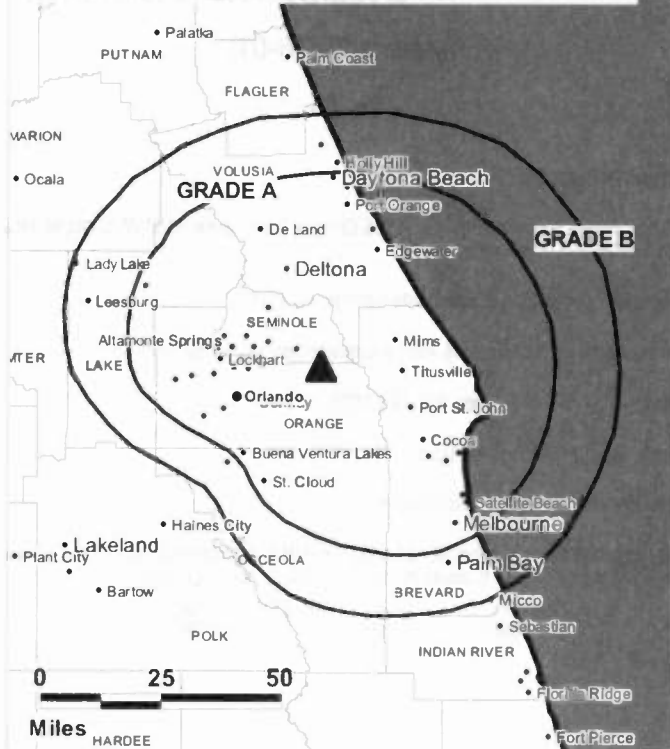
Represented (engineering): du Treil, Lundin & Rackley Inc.

Personnel:

Ken Mikesell, President & General Manager.

Ed Griffis, Vice President & National Sales Manager.

WTGL-TV BPCT-20010808AAW GRANTED: 10/31/2003



© 2005 Warren Communications News

Marshall Royalty, Chief Engineer.

Kathy Wood, Finance Director.

Eileen Edwards, Programming Director.

Highest 30 Sec. Rate: \$100.

City of License: Cocoa. **Station DMA:** Orlando-Daytona Beach-Melbourne, FL.

Rank: 20.

Nielsen Data: Not available.

WVEN-DT
(formerly WNT0-DT)
Ch. 49

Network Service: IND.

Grantee: Entravision Holdings Inc., 2425 Olympic Blvd., Suite 6000 W, Santa Monica, CA 90404.

Studio: 523 Douglas Ave., Altamonte Springs, FL 32714.

Mailing Address: 523 Douglas Ave., Altamonte Springs, FL 32714.

Phone: 407-774-2626. **Fax:** 407-774-2626.

E-mail: agarcia@entravision.com

Web Site: <http://www.entravision.com>

Technical Facilities: Channel No. 49 (680-686 MHz). Authorized power: 150-kw max. visual. Antenna: 1506-ft above av. terrain, 1450-ft. above ground.

Latitude	28°	55'	16"
Longitude	81°	19'	09"

Note: Latitude and longitude coordinates shown are based on the North American Datum of 1927 (NAD 27) as currently required by the Mass Media Bureau of the FCC.

Ownership: Entravision Communications Corp. (Group Owner).

Began Operation: April 17, 2003. Operating under Special Temporary Authority at 3-kw max. visual.

Personnel:

Antonio Guernica, General Manager.

Anthony Roman, Production Manager.

Lucecita Santiago, Traffic Manager.

Anibal Soto, National Sales Manager.

Elio Aguilar, Local Sales Manager.

Jorge Friguls, News Director.

Chuck Seithle, Chief Engineer.

Daysia Pagan, Controller.

City of License: Daytona Beach.

Station DMA: Orlando-Daytona Beach-Melbourne, FL. **Rank:** 20.

Nielsen Data: Not available.

WVEN-TV
Ch. 26

Network Service: IND.

Licensee: Entravision Holdings LLC, 2425 Olympic Blvd., Suite 6000 W, Santa Monica, CA 90404.

Studio: 523 Douglas Ave., Altamonte Spring, FL 32714.

Mailing Address: 523 Douglas Ave., Altamonte Spring, FL 32714.

Phone: 407-774-2626. Fax: 407-774-3384.

E-mail: aguemica@entravision.com

Web Site: http://www.entravision.com

Technical Facilities: Channel No. 26 (542-548 MHz). Authorized power: 2750-kw max. visual. Antenna: 1063-ft above av. terrain, 1001-ft. above ground, 1017-ft. above sea level.

Latitude 29° 17' 10"
Longitude 81° 29' 37"

Holds CP for change to 5000-kw max. visual, 997-ft above av. terrain, 1001-ft. above ground, 1017-ft. above sea level; BPCT-20030409AAQ.

Transmitter: 2.1-mi. SSW of Seville.

Digital Facilities: Channel No. 49 (680-686 MHz). Power: 150-kw max. visual. Antenna: 1506-ft above av. terrain, 1450-ft. above ground.

Latitude 28° 55' 16"
Longitude 81° 19' 09"

FCC Digital File Number: BPCDT-19991029AER. Granted: February 22, 2001.

Note: Latitude and longitude coordinates shown are based on the North American Datum of 1927 (NAD 27) as currently required by the Mass Media Bureau of the FCC.

Ownership: Entravision Communications Corp. (Group Owner).

Began Operation: September 15, 1988. As WAYQ, went off air after struck by Navy jet in 1991. Sale to James D. McCotter approved by FCC December 21, 1993. Returned to air as WNTD July 1, 1996. Sale to present owner as WVEN-TV by James D. McCotter approved by FCC September 14, 2000.

Personnel:

Antonio Guernica, General Manager.

Anibal Soto, National Sales Manager.

Anthony Roman, Production Manager.

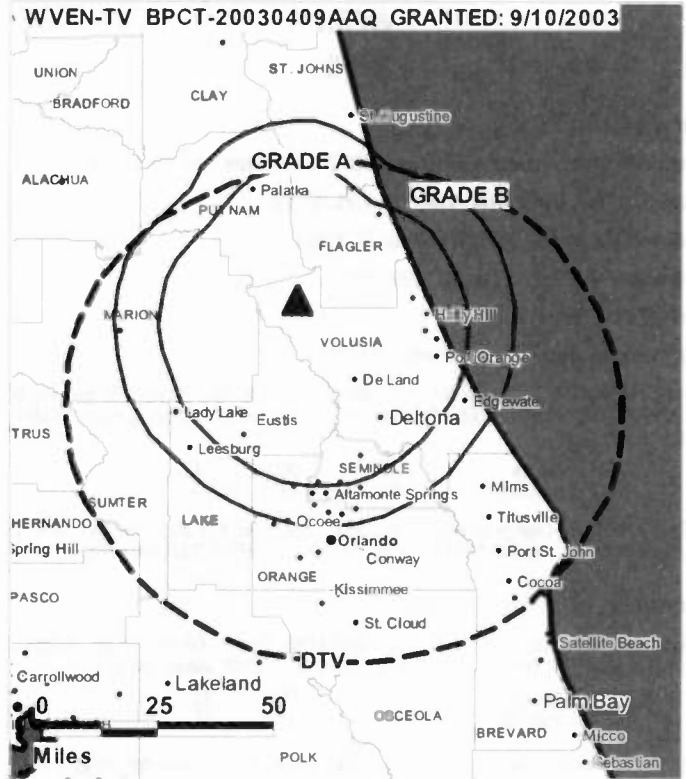
Lucecita Santiago, Traffic Manager.

Elio Aguilar, Local Sales Manager.

Jorge Friguls, News Director.

Chuck Seithle, Chief Engineer.

Daysia Pagan, Controller.



© 2005 Warren Communications News

Highest 30 Sec. Rate: \$200.

City of License: Daytona Beach.

Station DMA: Orlando-Daytona Beach-Melbourne, FL. Rank: 20.

Circulation © 2004 Nielsen. Coverage based on Nielsen study.

Grand Total	Cable TV Households	Non-cable TV Households	Total TV Households
Estimated Station Totals *	323,670	0	323,670
Average Weekly Circulation (2004)	24,755	0	24,755
Average Daily Circulation (2004)			13,560
Station DMA Total	Cable TV Households	Non-cable TV Households	Total TV Households
Estimated Station Totals *	323,670	0	323,670
Average Weekly Circulation (2004)	24,755	0	24,755
Average Daily Circulation (2004)			13,560

*Estimated station totals are sums of the Nielsen TV and Cable TV household estimates for each county in which the station registers viewing of more than 5% as per the Nielsen Survey Methods.

Florida — Daytona Beach-Orlando

WESH Ch. 2

Network Service: NBC.

Licensee: Hearst-Argyle Television Inc., 888 7th Ave., New York, NY 10106.

Studio: 1021 N. Wymore Rd., Winter Park, FL 32789.

Mailing Address: Box 547697, Orlando, FL 32854.

Phone: 407-645-2222. **Fax:** 407-539-7948.

E-mail: wbauman@hearst.com

Web Site: <http://www.newschannel2000.com>

Technical Facilities: Channel No. 2 (54-60 MHz). Authorized power: 100-kw visual, 20-kw aural. Antenna: 1653-ft above av. terrain, 1653-ft. above ground, 1755-ft. above sea level.

Latitude 28° 56' 16.34"
Longitude 81° 18' 57.29"

Requests CP for change to 1654-ft above av. terrain, 1624-ft. above ground, 1692-ft. above sea level; lat. 28° 56' 16", long. 81° 18' 57", BPCT-20041001AEY.

Transmitter: 1.2-mi. SW of Orange City.

Digital Facilities: Channel No. 11 (198-204 MHz). Power: 60-kw visual. Antenna: 1690-ft above av. terrain, 1673-ft. above ground, 1726-ft. above sea level.

Latitude 28° 36' 35"
Longitude 81° 03' 35"

FCC Digital File Number: BMPCDT-990407KJ. Granted: November 02, 2000.

Note: Latitude and longitude coordinates shown are based on the North American Datum of 1927 (NAD 27) as currently required by the Mass Media Bureau of the FCC.

Multichannel TV Sound: Stereo only.

Satellite Earth Station: Scientific-Atlanta, 7-meter; Scientific-Atlanta, Microdyne, M/A-Com, Harris receivers.

News Services: NBC News Channel, CNN Newsource, AP.

Ownership: Hearst-Argyle Television Inc. (Group Owner).

Began Operation: May 29, 1956. Merger of Cowles Broadcasting into H & C Communications approved by FCC October 1984 (Television Digest, Vol. 24:26, 35). Sale to Cowles by John H. Perry interests approved by FCC April 20, 1966 (Vol. 5:47). Sale to Pulitzer Publishing approved by FCC April 27, 1993 (Vol. 33:8, 14, 23). Sale to present owner by Pulitzer approved by FCC November 24, 1998 (Vol. 38:22, 48).

Represented (sales): Eagle Television Sales.

Represented (legal): Brooks, Pierce, McLendon, Humphrey & Leonard.

Personnel:

William P. Bauman, President & General Manager.

Richard K. Scharf, Operations Manager.

Joe Chaplinski, General Sales Manager.

Claudia Wickham, Local Sales Manager.

Jessica Aviles-Derte, National Sales Manager.

Ed Tauschke, News Director.

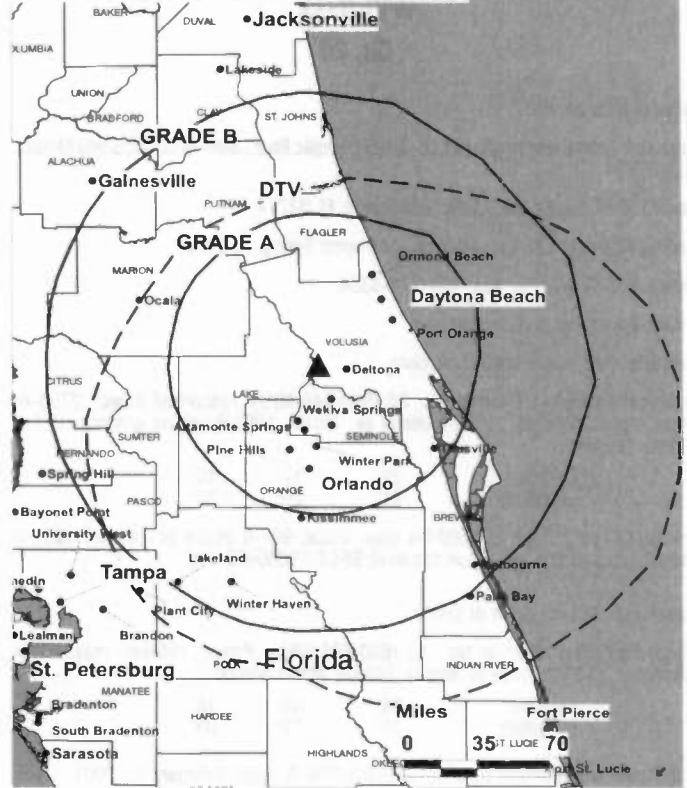
Richard Monn, Chief Engineer.

Dick Spark, Controller.

Lenora Boutte, Program Manager.

D. J. Stephens, Sales Marketing Director.

WESH BPCT-781206LC GRANTED: 2/26/79



© 2005 Warren Communications News

Kevin Stuart, Research Director.

Suzanne Grethen, Creative Services Director.

Penni Rojas, Traffic Manager.

Katie Coronado, Community Affairs Director.

Rates: On request.

City of License: Daytona Beach.

Station DMA: Orlando-Daytona Beach-Melbourne, FL. Rank: 20.

Circulation © 2004 Nielsen. Coverage based on Nielsen study.

Grand Total	Cable TV Households	Non-cable TV Households	Total TV Households
Estimated Station Totals *	1,067,900	383,440	1,451,340
Average Weekly Circulation (2004)	721,188	208,633	929,821
Average Daily Circulation (2004)			480,320
Station DMA Total	Cable TV Households	Non-cable TV Households	Total TV Households
Estimated Station Totals *	936,140	327,760	1,263,900
Average Weekly Circulation (2004)	668,004	202,253	870,257
Average Daily Circulation (2004)			456,363
Other DMA Total	Cable TV Households	Non-cable TV Households	Total TV Households
Estimated Station Totals *	131,760	55,680	187,440
Average Weekly Circulation (2004)	53,184	6,380	59,564
Average Daily Circulation (2004)			23,957

*Estimated station totals are sums of the Nielsen TV and Cable TV household estimates for each county in which the station registers viewing of more than 5% as per the Nielsen Survey Methods.

WESH-DT
Ch. 11

Network Service: NBC.

Licensee: WESH Television Inc., 1021 N. Wymore Rd., Winter Park, FL 32789.

Studio: 1021 N. Wymore Rd., Winter Park, FL 32789.

Mailing Address: Box 547697, Orlando, FL 32854.

Phone: 407-643-2222. **Fax:** 407-539-7948.

E-mail: wbauman@hearst.com

Web Site: <http://www.newschannel2000.com>

Technical Facilities: Channel No. 11 (198-204 MHz). Authorized power: 60-kw visual.
Antenna: 1690-ft above av. terrain, 1673-ft. above ground, 1726-ft. above sea level.

Latitude	28°	36'	35"
Longitude	81°	03'	35"

Transmitter: 2.9-mi. N90oE of Lake Pickett.

Note: Latitude and longitude coordinates shown are based on the North American Datum of 1927 (NAD 27) as currently required by the Mass Media Bureau of the FCC.

Ownership: Hearst-Argyle Television Inc. (Group Owner).

Began Operation: May 1, 2001. High Definition.

Represented (sales): Eagle Television Sales.

Represented (legal): Brooks, Pierce, McLendon, Humphrey & Leonard.

Represented (engineering): John F. X. Browne & Associates PC.

Personnel:

William P. Bauman, President & General Manager.

Richard K. Scharf, Operations Manager.

Joe Chaplinski, General Sales Manager.

Claudia Wickham, Local Sales Manager.

Jessica Aviles-Derle, National Sales Manager.

Ed Trauschke, News Director.

Richard Monn, Chief Engineer.

Dick Spark, Controller.

Lenora Boutte, Program Manager.

D. J. Stephens, Sales Marketing Director.

Kevin Stuart, Research Director.

Suzanne Grethen, Creative Services Director.

Penni Rojas, Traffic Manager.

Katie Coronado, Community Affairs Director.

City of License: Daytona Beach.

Station DMA: Orlando-Daytona Beach-Melbourne, FL. **Rank:** 20.

Nielsen Data: Not available.

WSCV
Ch. 51

Network Service: TMO.

Licensee: NBC Telemundo License Co., c/o NBC Inc., 1299 Pennsylvania Ave. NW, Washington, DC 20004.

Studio: 2340 W. 8th Ave., Hialeah, FL 33010.

Mailing Address: 2340 W. 8th Ave., Hialeah, FL 33010.

Phone: 305-888-5151. **Fax:** 305-888-9270.

E-mail: lfrocha@telemundo.com

Web Site: http://www.t51.com

Technical Facilities: Channel No. 51 (692-698 MHz). Authorized power: 5000-kw max. visual, 500-kw aural. Antenna: 860-ft above av. terrain, 853-ft. above ground, 860-ft. above sea level.

Latitude 25° 57' 59"
Longitude 80° 12' 33"

Holds CP for change to 997-ft above av. terrain, 994-ft. above ground, 1004-ft. above sea level; lat. 25° 59' 09", long. 80° 11' 37.1", BMPCT-20010301ABZ.

Transmitter: 390 N.W. 210th St., Miami.

Digital Facilities: Channel No. 52 (698-704 MHz). Power: 400-kw max. visual. Antenna: 989-ft above av. terrain, 983-ft. above ground, 992-ft. above sea level.

Latitude 25° 58' 46.5"
Longitude 80° 11' 46.3"

Note: Latitude and longitude coordinates shown are based on the North American Datum of 1927 (NAD 27) as currently required by the Mass Media Bureau of the FCC.

Satellite Earth Stations: Vertex, 6.1-meter Ku-band; Vertex, 9-meter C-band; Standard Communications, Harris receivers.

SNG Mobile Dish: Vertex, 2.6-meter Ku-band.

News Services: CNN Newsource, AP.

Ownership: NBC Universal (Group Owner).

Began Operation: December 6, 1968. While known as WSMS-TV, left air August 10, 1970. Sale by Gold Coast Telecasting approved by FCC January 12, 1972. Resumed operation February 14, 1972. Sale by Trustee in Bankruptcy for Channel 51 Inc. to Johns-Koenig Associates Inc. approved by FCC July 14, 1976. Subscription TV authorization granted March 23, 1979. Sale to Oak Industries by William F. Johns, Alvin Koenig, et al., approved by FCC February 29, 1980. Sale to John Blair & Co. approved by FCC October 9, 1984 (Television Digest, Vol. 24:33). Controlling interest in John Blair & Co. was purchased by Reliance Group & approved by FCC September 18, 1986 (Vol. 26:21-29, 33, 34). In a series of transfers, Reliance Group & John Blair & Co. formed the Telemundo Group. Transfer of control by Telemundo Holdings Inc. to Council Tree Hispanic Broadcasters from Apollo Investment Fund approved by FCC November 17, 2000. Transfer to present owner by Telemundo Holdings Inc. approved by FCC April 10, 2002 (Vol. 42:15).

Represented (sales): Telemundo Network Sales.

Personnel:

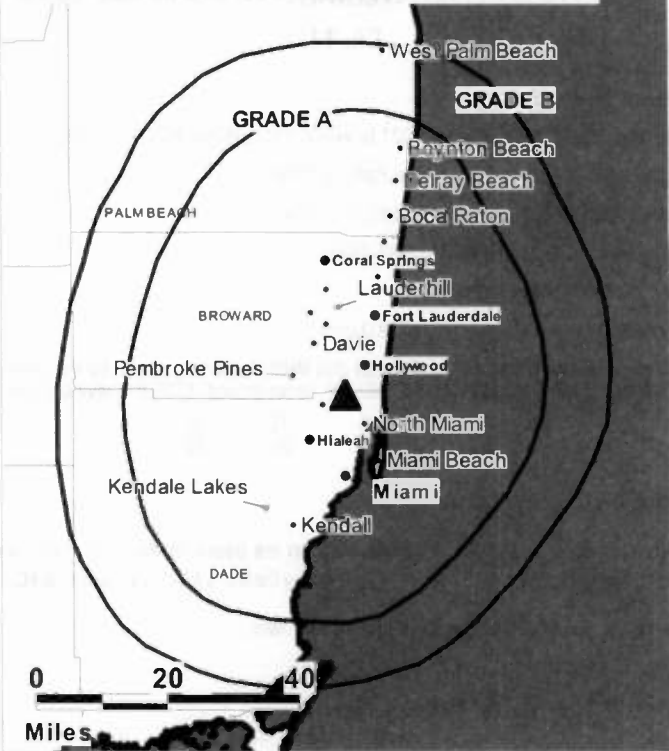
Luis Fernandez-Rocha, Vice President & General Manager.

Jorge Carballo, General Sales Manager.

Alicia Soriano, Local Sales Manager.

Barry Kandell, National Sales Manager.

WSCV BMPCT-20010301ABZ GRANTED: 12/26/2001



© 2005 Warren Communications News

Robert Vizcon, News Director.

Cristina Barros, Program Director.

Adam Friedman, Business Manager.

Luis Duarte, Chief Engineer.

Highest 30 Sec. Rate: \$1200.

City of License: Fort Lauderdale. **Station DMA:** Miami-Fort Lauderdale, FL. **Rank:** 17.

Circulation © 2004 Nielsen. Coverage based on Nielsen study.

GrandTotal	Cable TV Households	Non-cable TV Households	Total TV Households
Estimated Station Totals *	1,129,190	376,370	1,505,560
Average Weekly Circulation (2004)	178,122	72,163	250,285
Average Daily Circulation (2004)			150,781

Station OMA Total	Cable TV Households	Non-cable TV Households	Total TV Households
Estimated Station Totals *	1,129,190	376,370	1,505,560
Average Weekly Circulation (2004)	178,122	72,163	250,285
Average Daily Circulation (2004)			150,781

*Estimated station totals are sums of the Nielsen TV and Cable TV household estimates for each county in which the station registers viewing of more than 5% as per the Nielsen Survey Methods.

Florida — Fort Lauderdale-Miami

**WSCV-DT
Ch. 52**

Network Service: TMO.

Licensee: NBC Telemundo License Co., c/o NBC Inc., 1299 Pennsylvania Ave. NW, Washington, DC 20004.

Studio: 2340 W 8th Ave., Hialeah, FL 33010.

Mailing Address: 2290 W. 8th Ave., Hialeah, FL 33010.

Phone: 305-888-5151. **Fax:** 305-888-9270.

E-mail: lfrocha@telemundo.com

Web Site: <http://www.t51.com>; <http://www.wcsv.com>

Technical Facilities: Channel No. 52 (698-704 MHz). Authorized power: 400-kw max. visual. Antenna: 989-ft above av. terrain, 983-ft. above ground, 992-ft. above sea level.

Latitude	25°	58'	46.5"
Longitude	80°	11'	46.3"

Requests modification of CP for change to 500-kw max. visual, 997-ft above av. terrain, 994-ft. above ground; lat. 25° 59' 08.7", long. 80° 11' 37.1", BMPCDT-20010301ABC.

Note: Latitude and longitude coordinates shown are based on the North American Datum of 1927 (NAD 27) as currently required by the Mass Media Bureau of the FCC.

Ownership: NBC Universal (Group Owner).

Began Operation: August 1, 2002. Standard Definition.

Personnel:

Luis Fernandez Rocha, General Manager.

Luis Duarte, Chief Engineer.

Jorge Carballo, General Sales Manager.

Cristina Bartos, Programming Director.

Alicia Spriano, Local Sales Manager.

Barry Kendel, National Sales Manager.

Robert Vizcon, News Director.

Adam Friedman, Business Manager.

City of License: Fort Lauderdale. **Station DMA:** Miami-Fort Lauderdale, FL. **Rank:** 17.

Nielsen Data: Not available.

WBBH-DT
Ch. 15

Network Service: NBC.

Grantee: Waterman Broadcasting Corp. of Florida, Box 7578, Fort Myers, FL 33911-7578.

Studio: 3719 Central Ave., Fort Myers, FL 33901.

Mailing Address: Box 7578, Fort Myers, FL 33911-7578.

Phone: 239-939-2020. **Fax:** 239-939-2152.

E-mail: spontius@water.net

Web Site: <http://www.nbc-2.com>

Technical Facilities: Channel No. 15 (476-482 MHz). Authorized power: 1000-kw max. visual. Antenna: 1489-ft above av. terrain, 1487-ft. above ground, 1520-ft. above sea level.

Latitude	26°	49'	21.20"
Longitude	81°	45'	54.30"

Transmitter: 11011 Hwy. 31, Tuckers Corner.

Note: Latitude and longitude coordinates shown are based on the North American Datum of 1927 (NAD 27) as currently required by the Mass Media Bureau of the FCC.

Ownership: Waterman Broadcasting Corp. (Group Owner).

Began Operation: October 1, 2002. High Definition. Operating under Special Temporary Authority at 500-kw max. visual.

Represented (sales): Continental Television Sales.

Represented (engineering): Cohen, Dippell & Everist PC.

Personnel:

Steve Pontius, Executive Vice President & General Manager.

Bob Belville, Sales Director.

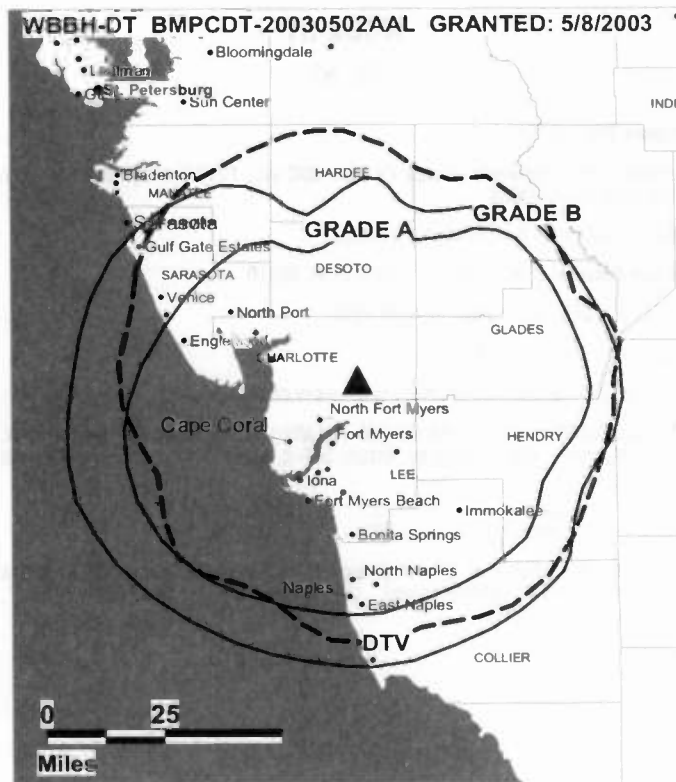
Gayla Wright, Local Sales Manager.

Darrel Adams, News Director.

Dan Billings, Engineering & Technical Services Director.

Gerald Pope, Finance Director.

Deborah Abbott, Program Manager.



© 2005 Warren Communications News

Lori Grimaldi, Marketing Director.

Bob Hannon, Production Director.

Bob Jones, Creative Services & Production Director.

Evelyn Jewett, Traffic Manager.

City of License: Fort Myers. **Station DMA:** Fort Myers-Naples, FL. **Rank:** 68.

Nielsen Data: Not available.

Florida — Fort Myers

WBBH-TV Ch. 20

Network Service: NBC.

Licensee: Waterman Broadcasting Corp. of Florida, Box 7578, Fort Myers, FL 33911-7578.

Studio: 3719 Central Ave., Fort Myers, FL 33901.

Mailing Address: Box 7578, Fort Myers, FL 33911-7578.

Phone: 239-939-2020. **Fax:** 239-939-2125.

E-mail: spontius@water.net

Web Site: http://www.nbc-2.com

Technical Facilities: Channel No. 20 (506-512 MHz). Authorized power: 5000-kw max. & 2619-kw horizontal visual, 500-kw & 262-kw horizontal aural. Antenna: 1482-ft above av. terrain, 1518-ft. above ground, 1549-ft. above sea level.

Latitude 26° 49' 30"
Longitude 81° 45' 55"

Transmitter: Rte. 31, 2.3-mi. S of Tuckers Comer.

Digital Facilities: Channel No. 15 (476-482 MHz). Power: 1000-kw max. visual. Antenna: 1489-ft above av. terrain, 1487-ft. above ground, 1520-ft. above sea level.

Latitude 26° 49' 21.20"
Longitude 81° 45' 54.30"

Note: Latitude and longitude coordinates shown are based on the North American Datum of 1927 (NAD 27) as currently required by the Mass Media Bureau of the FCC.

Satellite Earth Station: Transmitter Harris; Harris, 10-meter Ku-band; Harris receivers.

News Services: UPI, AP.

LMA: Local marketing agreement with WZVN-TV (A), Fort Myers-Naples.

Ownership: Waterman Broadcasting Corp. (Group Owner).

Began Operation: December 18, 1968. Sale to present owner by William N. Dakos, et al., approved by FCC July 9, 1979.

Represented (sales): Continental Television Sales.

Represented (legal): Cohn & Marks.

Represented (engineering): Cohen, Dippell & Everist PC.

Personnel:

Steve Pontius, Executive Vice President & General Manager.

Bob Beville, Sales Director.

Gayla Wright, Local Sales Manager.

Darrel Adams, News Director.

Oan Billings, Engineering & Technical Services Director.

Gerald Pope, Finance Director.

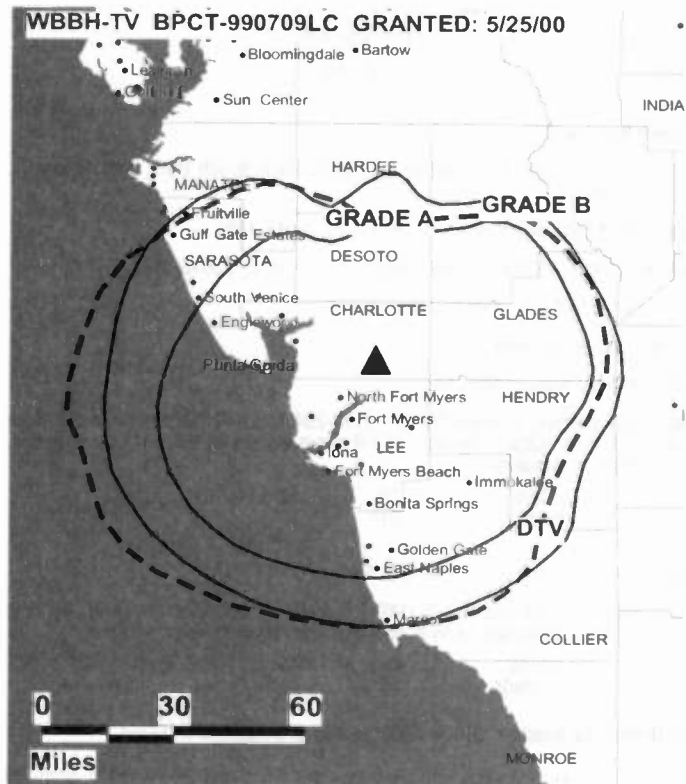
Deborah Abbott, Program Manager.

Lori Grimaldi, Marketing Director.

Bob Hannon, Production Manager.

Bob Jones, Creative Services & Production Director.

WBBH-TV BPCT-990709LC GRANTED: 5/25/00



© 2005 Warren Communications News

Evelyn Jewett, Traffic Manager.

Highest 30 Sec. Rate: \$2000.

City of License: Fort Myers. **Station DMA:** Fort Myers-Naples, FL. **Rank:** 68.

Circulation © 2004 Nielsen. Coverage based on Nielsen study.

GrandTotal	Cable TV Households	Non-cable TV Households	Total TV Households
Estimated Station Totals *	472,500	147,440	619,940
Average Weekly Circulation (2004)	256,322	67,738	324,060
Average Daily Circulation (2004)			197,937
Station DMA Total	Cable TV Households	Non-cable TV Households	Total TV Households
Estimated Station Totals *	318,310	102,820	421,130
Average Weekly Circulation (2004)	245,230	62,687	307,917
Average Daily Circulation (2004)			188,997
Other DMA Total	Cable TV Households	Non-cable TV Households	Total TV Households
Estimated Station Totals *	154,190	44,620	198,810
Average Weekly Circulation (2004)	11,092	5,051	16,143
Average Daily Circulation (2004)			8,940

* Estimated station totals are sums of the Nielsen TV and Cable TV household estimates for each county in which the station registers viewing of more than 5% as per the Nielsen Survey Methods.

WINK-TV
Ch. 11

Network Service: CBS.

Licensee: Fort Myers Broadcasting Co., 2824 Palm Beach Blvd., Fort Myers, FL 33916-1590.

Studio: 2824 Palm Beach Blvd., Fort Myers, FL 33916-1590.

Mailing Address: 2824 Palm Beach Blvd., Fort Myers, FL 33916-1590.

Phone: 941-334-1111. Fax: 941-334-0744.

E-mail: manager@winktv.com

Web Site: http://www.winktv.com

Technical Facilities: Channel No. 11 (198-204 MHz). Authorized power: 316-kw visual, 31.6-kw aural. Antenna: 1478-ft above av. terrain, 1475-ft. above ground, 1505-ft. above sea level.

Latitude 26° 48' 01"
Longitude 81° 45' 48"

Transmitter: State Rte. 31, 3.8-mi. S of Tuckers Comer, FL.

Digital Facilities: Channel No. 9 (186-192 MHz). Power: 20-kw visual. Antenna: 1480-ft above av. terrain, 1476-ft. above ground, 1506-ft. above sea level.

Latitude 26° 48' 001"
Longitude 81° 45' 48"

FCC Digital File Number: BPCDT-19991029ADW. (pending).

Note: Latitude and longitude coordinates shown are based on the North American Datum of 1927 (NAD 27) as currently required by the Mass Media Bureau of the FCC.

Multichannel TV Sound: Stereo only.

Satellite Earth Stations: Transmitter NEC; Paraclipse, 4-meter C-band; Scientific-Atlanta, 4.6-meter C-band; Scientific-Atlanta, 7-meter C-band; Microdyne, 7-meter KC-band; Harris, 9-meter C-band; Zephyr, Wegener, Scientific-Atlanta, Microdyne, Harris receivers.

AM Affiliate: WINK, 1-kw, 1240 kHz (CBS).

FM Affiliate: WINK-FM, 100-kw, 96.9 MHz (No. 245), 1320-ft.

News Services: NIWS, Florida News Network, CNN Newsource, AP.

Ownership: Fort Myers Broadcasting Co. (Group Owner).

Began Operation: March 6, 1954. Transfer of control from Arthur B. McBride Jr. to Brian A. McBride, Maureen McBride & Kathleen McBride Plum approved by FCC August 19, 1999.

Represented (sales): Blair Television.

Represented (legal): Leibowitz & Associates PA.

Represented (engineering): du Treil, Lundin & Rackley Inc.

Personnel:

Gary Gardner, Vice President & General Manager.

Wayne Simons, Director of Sales.

Roberto Voelker, Local Sales Manager.

Jesse Daniels, National Sales Manager.

John Emmert, News Director.

Keith Stuhlmann, Engineering Director.

Maxine Johnson, Business Manager.

Greg Stetson, Program Director.



© 2005 Warren Communications News

Terri Gutschalk, Director of Sales Marketing & Research.

Mark Gilson, Promotion Director.

Tim Briggs, Production Manager.

Donna Ullio, Traffic Manager.

Rates: On request.

City of License: Fort Myers. Station DMA: Fort Myers-Naples, FL. Rank: 68.

Circulation © 2004 Nielsen. Coverage based on Nielsen study.

GrandTotal	Cable TV Households	Non-cable TV Households	Total TV Households
Estimated Station Totals *	472,500	156,090	628,590
Average Weekly Circulation (2004)	278,427	78,726	357,153
Average Daily Circulation (2004)			198,827
Station DMA Total	Cable TV Households	Non-cable TV Households	Total TV Households
Estimated Station Totals *	318,310	102,820	421,130
Average Weekly Circulation (2004)	236,243	67,854	304,097
Average Daily Circulation (2004)			173,593
Other DMA Total	Cable TV Households	Non-cable TV Households	Total TV Households
Estimated Station Totals *	154,190	53,270	207,460
Average Weekly Circulation (2004)	42,184	10,872	53,056
Average Daily Circulation (2004)			25,234

*Estimated station totals are sums of the Nielsen TV and Cable TV household estimates for each county in which the station registers viewing of more than 5% as per the Nielsen Survey Methods.

Florida — Fort Walton Beach

WAWD Ch. 58

Network Service: IND.

Licensee: Rainbow 58 Broadcasting Inc., 8317 Front Beach Rd., Suite 23, Panama City Beach, FL 32407.

Studio: 155 Crystal Beach Dr, Suite 207, Destin, FL 32541.

Mailing Address: 155 Crystal Beach Dr, Suite 207, Destin, FL 32541.

Phone: 850-234-2773. **Fax:** 850-234-1179.

Technical Facilities: Channel No. 58 (734-740 MHz). Authorized power: 138-kw max. visual. Antenna: 177-ft above av. terrain, 167-ft. above ground, 184-ft. above sea level.

Latitude	30°	23'	49"
Longitude	86°	30'	27"

Transmitter: 140 Palmetto, Destin.

Digital Facilities: Channel No. 49 (680-686 MHz). Power: 39.8-kw max. visual. Antenna: 183-ft above av. terrain, 174-ft. above ground.

Latitude	30°	23'	49"
Longitude	86°	30'	27"

FCC Digital File Number: BPCDT-19991105AAL. Granted: March 10, 2000.

Note: Latitude and longitude coordinates shown are based on the North American Datum of 1927 (NAD 27) as currently required by the Mass Media Bureau of the FCC.

Ownership: Beach TV Properties Inc. (Group Owner).

Began Operation: July 1, 1998. Transfer of control to Beach TV Properties from Rainbow 58 Broadcasting (H. James Sharp) approved by FCC September 17, 1999.

Represented (legal): Baraff, Koerner & Olender PC.

Personnel:

Jud Colley, Vice President & General Manager.

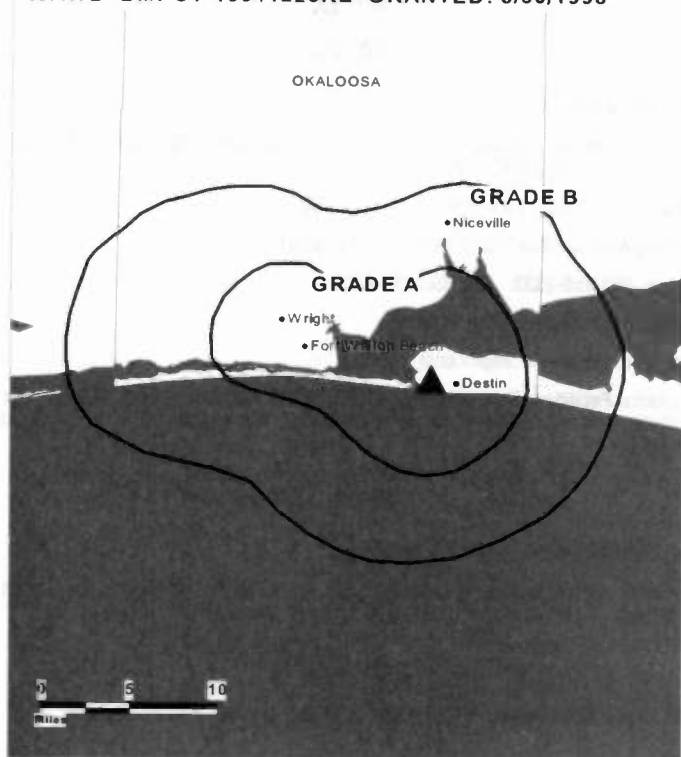
Randy Walburg, General Sales Manager.

Mike Hartzog, Chief Engineer.

Toni Davis, Program Director.

Myron Hines, Vice President, Production.

WAWD BMPCT-19941223KE GRANTED: 6/30/1998



Bev Copes, Traffic Manager.

Rates: On request.

City of License: Fort Walton Beach.

Station DMA: Mobile, AL-Pensacola (Fort Walton Beach), FL. **Rank:** 63.

Nielsen Data: Not available.

WFGX
Ch. 35

Network Service: IND.

Licensee: WFGX Licensee LLC, c/o Shaw Pittman LLP, KRS, 2300 N St. NW, Washington, DC 20037-1128.

Studio: 4990 Mobile Hwy., Pensacola, FL 32506.

Mailing Address: Box 12278, Pensacola, FL 32581.

Phone: 850-456-3333. **Fax:** 850-453-4335.

E-mail: joesmith@wear.sbgnet.com

Web Site: http://www.wfgxtv.com

Technical Facilities: Channel No. 35 (596-602 MHz). Authorized power: 509-kw max. visual. Antenna: 197-ft above av. terrain, 223-ft. above ground, 236-ft. above sea level.

Latitude 30° 26' 36"
Longitude 86° 35' 56"

Transmitter: 105 Beach Dr., Fort Walton Beach.

Digital Facilities: Channel No. 50 (686-692 MHz). Power: 1000-kw visual, aural. Antenna: 725-ft above av. terrain, 708-ft. above ground, 733-ft. above sea level.

Latitude 30° 23' 46"
Longitude 86° 59' 13"

FCC Digital File Number: BPCDT-19991229AAM. Granted: January 26, 2001.

Note: Latitude and longitude coordinates shown are based on the North American Datum of 1927 (NAD 27) as currently required by the Mass Media Bureau of the FCC.

LMA: Local marketing agreement with .

Ownership: Sinclair Broadcast Group Inc. (Group Owner).

Began Operation: April 7, 1987. Sale to present owner by Television Fit for Life Inc. (Carl Scarlata Jr.) approved by FCC February 24, 2004. Sale to Television Fit for Life Inc. (Carl Scarlata Jr.) by Bowers Network Inc. approved by FCC March 8, 1994.

Represented (legal): Shaw Pittman.

Represented (sales): Millennium Sales & Marketing.

Personnel:

Carl Leahy, President & General Manager.

Joe Smith, Operations Manager.

Deb Currie, General Sales Manager.

Denise Dyson, Local Sales Manager.

Robyn Kurpuls, Local Sales Manager.

John Merrill, National Sales Manager.

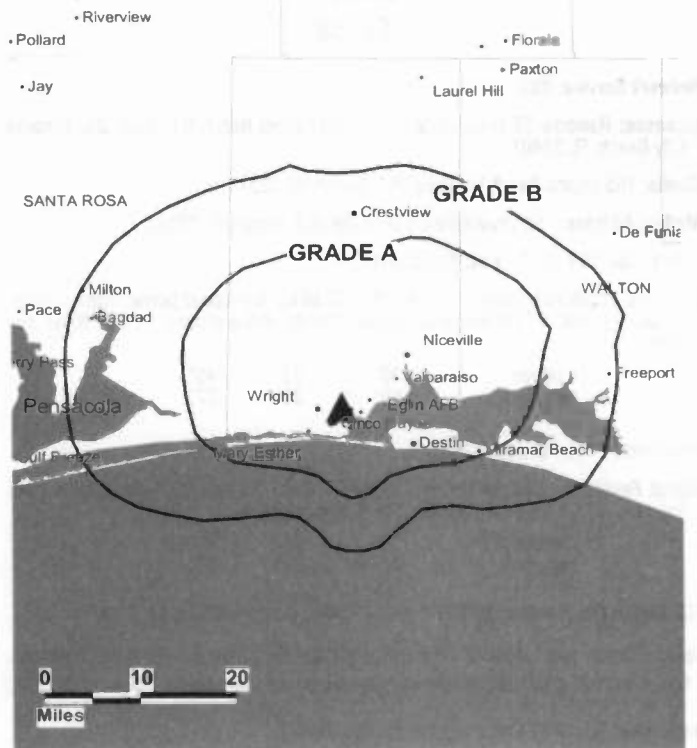
S. Peter Neumann, News Director.

David Brown, Chief Engineer.

Sharee Rich, Business Manager.

Kathy Ounagan, Promotion Director.

WFGX BPCT-990225KE GRANTED: 3/23/00



© 2005 Warren Communications News

Daniel Pennington, Creative Services Director.

Lawanda Blunt, Traffic Manager.

Sue Straughn, Public Services Director.

Rates: On request.

City of License: Fort Walton Beach.

Station DMA: Mobile, AL-Pensacola (Fort Walton Beach), FL. Rank: 63.

Circulation © 2004 Nielsen. Coverage based on Nielsen study.

GrandTotal	Cable TV Households	Non-cable TV Households	Total TV Households
Estimated Station Totals *	163,350	6,450	169,800
Average Weekly Circulation (2004)	14,468	400	14,868
Average Daily Circulation (2004)			3,145

Station DMA Total	Cable TV Households	Non-cable TV Households	Total TV Households
Estimated Station Totals *	163,350	6,450	169,800
Average Weekly Circulation (2004)	14,468	400	14,868
Average Daily Circulation (2004)			3,145

*Estimated station totals are sums of the Nielsen TV and Cable TV household estimates for each county in which the station registers viewing of more than 5% as per the Nielsen Survey Methods.

Florida — Fort Walton Beach-Pensacola

**WPAN
Ch. 53**

Network Service: IND.

Licensee: Franklin Media Inc., Box 18126, Pensacola, FL 32523.

Studio: 2105 W. Gregory St., Pensacola, FL 32505.

Mailing Address: Box 18126, Pensacola, FL 32523.

Phone: 850-433-1766. **Fax:** 850-433-1641.

Technical Facilities: Channel No. 53 (704-710 MHz). Authorized power: 3088-kw max. visual, 308-kw aural. Antenna: 722-ft above av. terrain, 686-ft. above ground, 732-ft. above sea level.

Latitude	30°	24'	09"
Longitude	86°	59'	35"

Transmitter: Approx. 23.2-mi. W of center of Fort Walton Beach.

Digital Facilities: Channel No. 40 (626-632 MHz). Power: 33.5-kw max. visual. Antenna: 718-ft above av. terrain, 692-ft. above ground.

Latitude	30°	24'	09"
Longitude	86°	59'	35"

FCC Digital File Number: BPCDT-19991029AGW. Granted: March 17, 2000.

Note: Latitude and longitude coordinates shown are based on the North American Datum of 1927 (NAD 27) as currently required by the Mass Media Bureau of the FCC.

Ownership: Franklin Media Inc. (Group Owner).

Began Operation: February 14, 1984.

Represented (legal): Baraff, Koemer & Olender PC.

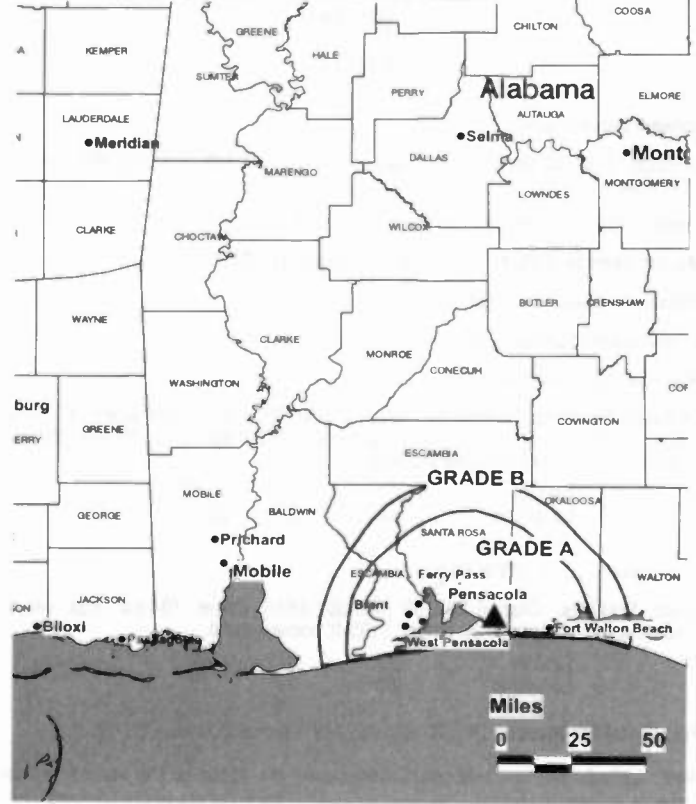
Personnel:

John Franklin, General Manager.

Howard Smith, Chief Engineer.

Highest 30 Sec. Rate: \$75.

WPAN BMPCT-830907KE GRANTED: 11/22/83



© 2005 Warren Communications News

City of License: Fort Walton Beach.

Station DMA: Mobile, AL-Pensacola (Fort Walton Beach), FL. Rank: 63.

Nielsen Data: Not available.

WTVX
Ch. 34

Network Service: UPN.

Licensee: C-34 FCC Licensee Subsidiary, LLC, 2000 K St. NW, Suite 725, Washington, DC 20006.

Studio: 8900 N.W. 18th Terrace, Miami, FL 33172.

Mailing Address: 8900 N.W. 18th Terrace, Miami, FL 33172.

Phone: 561-686-3434. Fax: 561-848-9150.

E-mail: kristen.hollinga@wtx.com

Web Site: http://www.wtx.com

Technical Facilities: Channel No. 34 (590-596 MHz). Authorized power: 5000-kw max. & 3981-kw horizontal visual. Antenna: 1492-ft above av. terrain, 1520-ft. above ground, 1549-ft. above sea level.

Latitude 27° 07' 19.5"
Longitude 80° 23' 20.5"

Transmitter: 7.3-mi. SW of Palm City.

Digital Facilities: Channel No. 50 (686-692 MHz). Power: 704-kw max. visual. Antenna: 1438-ft above av. terrain, 1435-ft. above ground.

Latitude 27° 07' 19"
Longitude 80° 23' 20"

FCC Digital File Number: BPCDT-19991027ABY. Granted: January 25, 2002.

Note: Latitude and longitude coordinates shown are based on the North American Datum of 1927 (NAD 27) as currently required by the Mass Media Bureau of the FCC.

Satellite Earth Stations: Scientific-Atlanta, 4.6-meter; Scientific-Atlanta, 7-meter; Scientific-Atlanta receivers.

LMA: Local marketing agreement with WBFS-TV (U), Miami.

Ownership: Viacom Inc. (Group Owner).

Began Operation: April 5, 1966. Transfer to present owner by C-34 Licensee Subsidiary LLC & Straightline Communications LLC approved by FCC November 13, 2001. Sale to C-34 Licensee Subsidiary LLC & Straightline Communications LLC by Whitehead Media Inc. approved by FCC June 13, 1997. Sale to Whitehead Media Inc. by Krypton Broadcasting Corp. approved by FCC May 31, 1995 (Television Digest, Vol. 34:31, 42). Sale to Krypton approved by FCC January 31, 1991. Sale to WTVW Inc. by Ruhl W. Koblegard, et al., approved by FCC January 15, 1979.

Represented (sales): Millennium Sales & Marketing.

Represented (sales): Harrington, Righter & Parsons Inc.

Represented (legal): Leventhal, Senter & Lerman PLLC.

Personnel:

Michael Colleran, Vice President & General Manager.

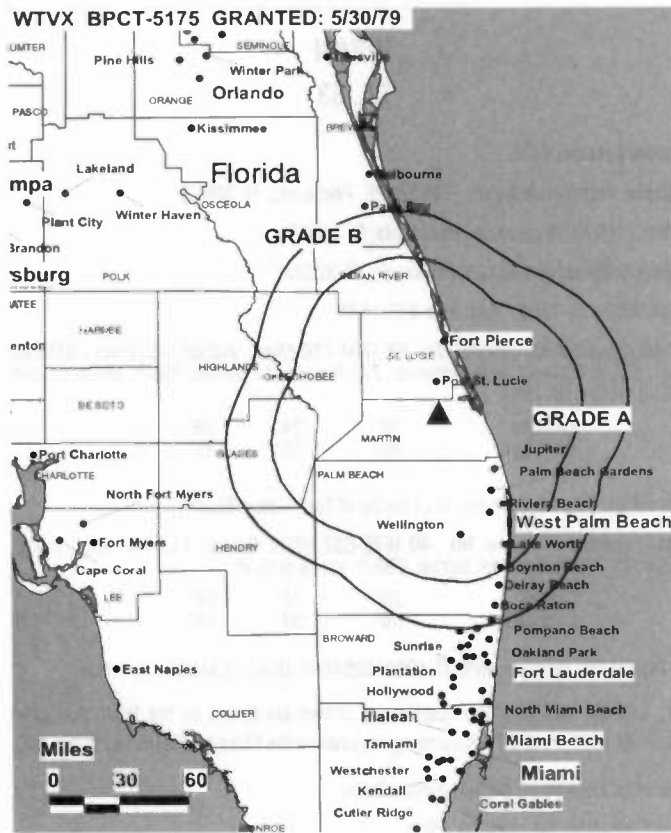
Sarah Visomirski, Promotion Director.

Paul Smedley, General Sales Manager.

Kristen Hollinga, Local Sales Manager.

Joe Garcia, Chief Engineer.

Randy Pringle, Business Manager.



© 2005 Warren Communications News

Highest 30 Sec. Rate: \$1000.

City of License: Fort Pierce. Station DMA: West Palm Beach-Fort Pierce, FL.

Rank: 39.

Circulation © 2004 Nielsen. Coverage based on Nielsen study.

GrandTotal	Cable TV Households	Non-cable TV Households	Total TV Households
Estimated Station Totals *	574,040	140,710	714,750
Average Weekly Circulation (2004)	154,143	42,820	196,963
Average Daily Circulation (2004)			64,914
Station DMA Total	Cable TV Households	Non-cable TV Households	Total TV Households
Estimated Station Totals *	568,580	140,710	709,290
Average Weekly Circulation (2004)	153,530	42,820	196,350
Average Daily Circulation (2004)			64,834
Other DMA Total	Cable TV Households	Non-cable TV Households	Total TV Households
Estimated Station Totals *	5,460	0	5,460
Average Weekly Circulation (2004)	613	0	613
Average Daily Circulation (2004)			80

*Estimated station totals are sums of the Nielsen TV and Cable TV household estimates for each county in which the station registers viewing of more than 5% as per the Nielsen Survey Methods.

Florida — Ft. Pierce-Stuart-Vero Beach-Palm Beach

WTVX-DT

Ch. 50

Network Service: UPN.

Grantee: C-34 FCC Licensee Subsidiary LLC, 2000 K St. NW, Suite 725, Washington, DC 20006.

Studio: 8900 N.W. 18th Terrace, Miami, FL 33172.

Mailing Address: 4411 Beacon Circle, Suite 5A, West Palm Beach, FL 33407.

Phone: 561-686-3434. **Fax:** 561-848-9150.

E-mail: kristen.hollinga@wtx.com

Technical Facilities: Channel No. 50 (686-692 MHz). Authorized power: 704-kw max. visual. Antenna: 1438-ft above av. terrain, 1435-ft. above ground.

Latitude	27°	07'	19"
Longitude	80°	23'	20"

Note: Latitude and longitude coordinates shown are based on the North American Datum of 1927 (NAD 27) as currently required by the Mass Media Bureau of the FCC.

Ownership: Viacom Inc. (Group Owner).

Began Operation: May 1, 2001. Standard Definition.

Represented (legal): Leventhal, Senter & Lerman PLLC.

Represented (sales): Millennium Sales & Marketing.

Personnel:

Michael Colleran, Vice President & General Manager.

Sarah Visomirski, Promotion Director.

Kristen Hollinga, Local Sales Manager.

Joe A. Garcia, Chief Engineer.

Randy Pringle, Business Manager.

City of License: Fort Pierce. **Station DMA:** West Palm Beach-Fort Pierce, FL.

Rank: 39.

Nielsen Data: Not available.

WCJB
Ch. 20

Network Service: ABC.

Licensee: Diversified Broadcasting Inc., 6220 N.W. 43rd St., Gainesville, FL 32653.

Studio: 6220 N.W. 43rd St., Gainesville, FL 32653.

Mailing Address: 6220 N.W. 43rd St., Gainesville, FL 32653.

Phone: 352-377-2020 (Gainesville); 352-368-2020 (Ocala). **Fax:** 352-371-0747.

E-mail: ahenning@wcjb.com

Web Site: http://www.wcjb.com

Technical Facilities: Channel No. 20 (506-512 MHz). Authorized power: 2803-kw max. & 2335-kw horizontal visual, 282-kw & 235-kw horizontal aural. Antenna: 985-ft above av. terrain, 985-ft. above ground, 1049-ft. above sea level.

Latitude 29° 32' 11"
Longitude 82° 24' 00"

Transmitter: 1.35-mi. S of Wachoota.

Digital Facilities: Channel No. 16 (482-488 MHz). Power: 1000-kw max. visual. Antenna: 886-ft above av. terrain, 899-ft. above ground.

Latitude 29° 32' 11"
Longitude 82° 24' 00"

FCC Digital File Number: BPCDT-19991101AGS. (pending).

Note: Latitude and longitude coordinates shown are based on the North American Datum of 1927 (NAD 27) as currently required by the Mass Media Bureau of the FCC.

Multichannel TV Sound: Stereo only.

Satellite Earth Stations: Transmitter Townsend; RCA, 4.5-meter Ku-band; Microdyne, 7-meter C-band; Andrew, 7.3-meter C-band; Microdyne, M/A-Com, Avantek receivers.

News Services: Florida News Network, CNN Newsource, AP, ABC NewsOne.

Ownership: Diversified Communications (Group Owner).

Began Operation: April 7, 1971. Sale to present owner by William E. Minshall approved by FCC October 12, 1976.

Represented (sales): Continental Television Sales.

Represented (engineering): Cohen, Dippell & Everist PC.

Personnel:

Carolyn Barrett, President & General Manager.

Alan Chatman, General Sales Manager.

Tim Smith, National Sales Manager.

Adam Henning, News Director.

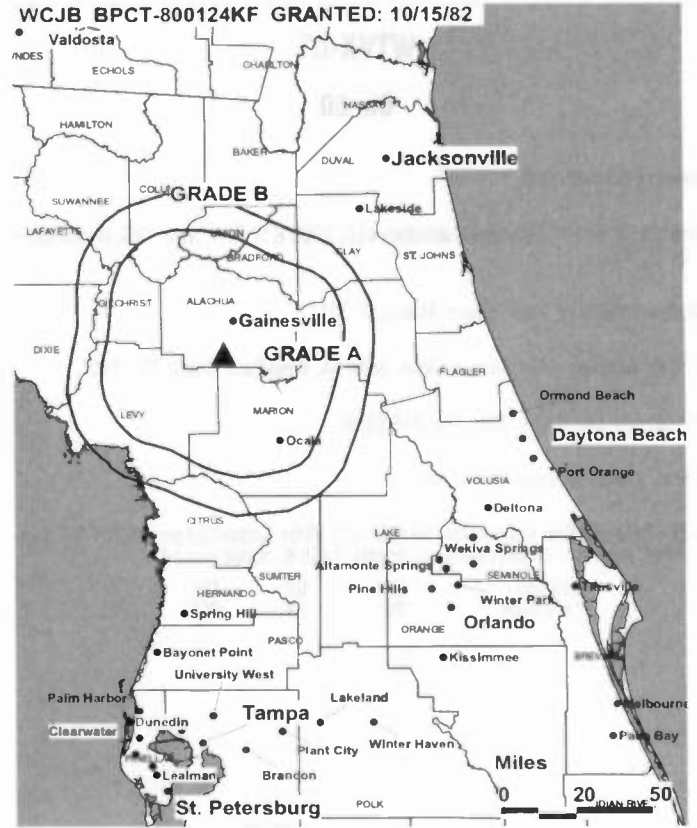
Steve Ingram, Engineering Director.

Tim Hoskinson, Controller.

Karen Woolfstead, Program & Promotions Director.

Ron Bates, Creative Services Manager.

Patrick DiCarlis, Traffic Manager.



© 2005 Warren Communications News

Rates: On request.

City of License: Gainesville. **Station DMA:** Gainesville, FL. **Rank:** 162.

Circulation © 2004 Nielsen. Coverage based on Nielsen study.

GrandTotal	Cable TV Households	Non-cable TV Households	Total TV Households
Estimated Station Totals *	193,830	107,960	301,790
Average Weekly Circulation (2004)	111,417	31,544	142,961
Average Daily Circulation (2004)			76,637
Station DMA Total	Cable TV Households	Non-cable TV Households	Total TV Households
Estimated Station Totals *	76,320	30,350	106,670
Average Weekly Circulation (2004)	54,383	17,342	71,725
Average Daily Circulation (2004)			41,071
Other DMA Total	Cable TV Households	Non-cable TV Households	Total TV Households
Estimated Station Totals *	117,510	77,610	195,120
Average Weekly Circulation (2004)	57,034	14,202	71,236
Average Daily Circulation (2004)			35,566

*Estimated station totals are sums of the Nielsen TV and Cable TV household estimates for each county in which the station registers viewing of more than 5% as per the Nielsen Survey Methods.

Florida — High Springs-Gainesville

WGFL
Ch. 53

Network Service: UPN, CBS.

Licensee: WGFL License Corp. (c/o Pegasus Communications Management Co.), 225 City Line Ave., Suite 200, Bala Cynwyd, PA 19004.

Studio: 4190 N.W. 93rd Ave., Gainesville, FL 32653.

Mailing Address: 4190 N.W. 93rd Ave., Gainesville, FL 32653.

Phone: 352-375-5300. **Fax:** 352-371-9353.

E-mail: tsender@wgfl.com

Web Site: http://www.wgfl.com

Technical Facilities: Channel No. 53 (704-710 MHz). Authorized power: 5000-kw max. visual. Antenna: 912-ft above av. terrain, 915-ft. above ground, 1001-ft. above sea level.

Latitude 29° 37' 48"
Longitude 82° 34' 24"

Transmitter: 2.3-mi. SE of Newberry.

Digital Facilities: Channel No. 28 (554-560 MHz). Power: 625-kw max. visual. Antenna: 850-ft above av. terrain, 843-ft. above ground, 929-ft. above sea level.

Latitude 29° 37' 46"
Longitude 82° 34' 25"

FCC Digital File Number: BPCDT-980910KE. Granted: January 24, 2001.

Note: Latitude and longitude coordinates shown are based on the North American Datum of 1927 (NAD 27) as currently required by the Mass Media Bureau of the FCC.

Ownership: Pegasus Communications Corp. (Group Owner).

Began Operation: October 17, 1997. Sale to present owner by Budd Broadcasting Co. Inc. approved by FCC November 25, 2003.

Represented (sales): Petry Television Inc.

Represented (legal): Shaw Pittman.

Represented (engineering): Kessler & Gehman Associates Inc.

Personnel:

Todd Senter, General Manager & General Sales Manager.

Mishel Michaels, Local Sales Manager.

Sandy Shores, National Sales Manager.

Terry Blakeney, Chief Engineer.

Ann Bell, Business Manager.

Sue Edwards, Program Director.

Joe Grant, Marketing & Promotions Director.

Ezra Miller, Creative Services & Production Manager.

Amy Bohannon, Traffic Manager.

Rates: On request.



© 2005 Warren Communications News

City of License: High Springs. **Station DMA:** Gainesville, FL. **Rank:** 162.

Circulation © 2004 Nielsen. Coverage based on Nielsen study.

GrandTotal	Cable TV Households	Non-cable TV Households	Total TV Households
Estimated Station Totals *	76,320	50,950	127,270
Average Weekly Circulation (2004)	43,484	8,386	51,870
Average Daily Circulation (2004)			19,586
Station DMA Total	Cable TV Households	Non-cable TV Households	Total TV Households
Estimated Station Totals *	76,320	30,350	106,670
Average Weekly Circulation (2004)	43,484	6,757	50,241
Average Daily Circulation (2004)			19,204
Other DMA Total	Cable TV Households	Non-cable TV Households	Total TV Households
Estimated Station Totals *	0	20,600	20,600
Average Weekly Circulation (2004)	0	1,629	1,629
Average Daily Circulation (2004)			382

*Estimated station totals are sums of the Nielsen TV and Cable TV household estimates for each county in which the station registers viewing of more than 5% as per the Nielsen Survey Methods.

WAMI-DT
Ch. 47

Network Service: TEL.

Licensee: Univision Partnership of Hollywood, Florida, 1999 Avenue of the Stars, Suite 3050, Los Angeles, CA 90067.

Studio: 605 Lincoln Rd., Miami Beach, FL 33139.

Mailing Address: 605 Lincoln Rd., Miami Beach, FL 33139.

Phone: 305-604-6100; 212-314-7274. **Fax:** 954-435-7406.

Technical Facilities: Channel No. 47 (668-674 MHz). Authorized power: 575-kw max. visual. Antenna: 974-ft above av. terrain, 974-ft. above ground, 984-ft. above sea level.

Latitude	25°	59'	009"
Longitude	80°	11'	37"

Transmitter: 210th St. & N.W. 3rd Ave.

Note: Latitude and longitude coordinates shown are based on the North American Datum of 1927 (NAD 27) as currently required by the Mass Media Bureau of the FCC.

Ownership: Univision Communications Inc. (Group Owner).

Began Operation: October 15, 2002. Standard Definition.

Represented (sales): Millennium Sales & Marketing.

Represented (legal): Shaw Pittman.

Represented (engineering): John F. X. Browne & Associates PC.

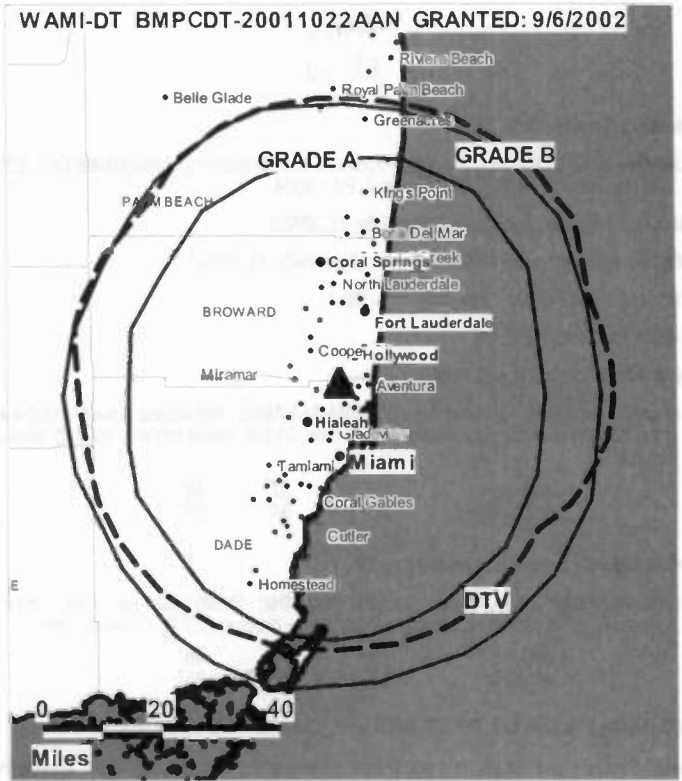
Personnel:

Chuck Budt, General Manager.

Michael Kuszewski, Chief Engineer.

Steve Sloane, Local Sales Manager.

Susan Kawakerski, News Director.



© 2005 Warren Communications News

City of License: Hollywood. **Station DMA:** Miami-Fort Lauderdale, FL. **Rank:** 17.

Nielsen Data: Not available.

Florida — Hollywood-Miami

WAMI-TV Ch. 69

Network Service: TEL.

Licensee: Univision Partnership of Hollywood, Florida, 1999 Avenue of the Stars, Suite 3050, Los Angeles, CA 90067.

Studio: 605 Lincoln Rd., Miami Beach, FL 33139.

Mailing Address: 605 Lincoln Rd., Miami Beach, FL 33139.

Phone: 305-604-6100. **Fax:** 954-435-7406.

Technical Facilities: Channel No. 69 (800-806 MHz). Authorized power: 5000-kw max. visual, 500-kw aural. Antenna: 866-ft above av. terrain, 869-ft. above ground, 866-ft. above sea level.

Latitude 25° 57' 59"
Longitude 80° 12' 33"

Holds CP for change to 1017-ft above av. terrain, 1020-ft. above ground, 1024-ft. above sea level; BPCT-960708KG.

Transmitter: 390 N.W. 210th St., North Miami.

Digital Facilities: Channel No. 47 (668-674 MHz). Power: 575-kw max. visual. Antenna: 974-ft above av. terrain, 974-ft. above ground, 984-ft. above sea level.

Latitude 25° 59' 009"
Longitude 80° 11' 37"

Note: Latitude and longitude coordinates shown are based on the North American Datum of 1927 (NAD 27) as currently required by the Mass Media Bureau of the FCC.

Satellite Earth Stations: Transmitter NEC; Paracclipse, 5-meter C-band; Comtech, 7.2-meter C-band; Pinzone, Drake receivers.

Ownership: Univision Communications Inc. (Group Owner).

Began Operation: August 10, 1988. Sale to HSN Communications approved by FCC December 1, 1988. Transfer of control to USA Broadcasting Inc. approved by FCC September 30, 1992. Transfer of control to present owner by USA Broadcasting Inc. approved by FCC May 21, 2001.

Represented (sales): Millennium Sales & Marketing.

Represented (legal): Shaw Pittman.

Personnel:

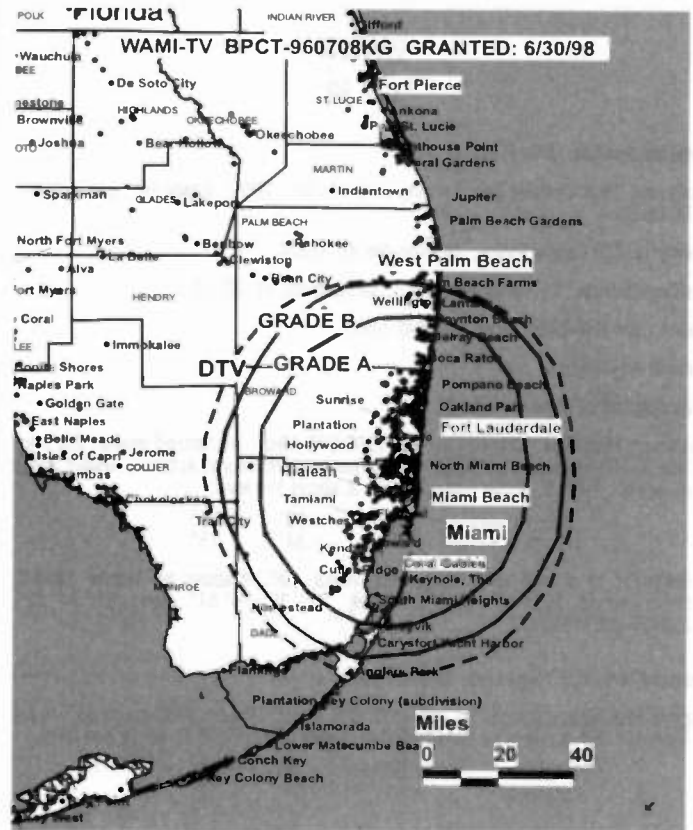
Chuck Budt, General Manager.

Michael Kuszewski, Chief Engineer.

Susan Kawakerski, News Director.

Rates: On request.

City of License: Hollywood. **Station DMA:** Miami-Fort Lauderdale, FL. **Rank:** 17.



© 2005 Warren Communications News

Circulation © 2004 Nielsen. Coverage based on Nielsen study.

GrandTotal	Cable TV Households	Non-cable TV Households	Total TV Households
Estimated Station Totals *	544,460	376,370	920,830
Average Weekly Circulation (2004)	77,313	39,990	117,303
Average Daily Circulation (2004)			50,496
Station DMA Total	Cable TV Households	Non-cable TV Households	Total TV Households
Estimated Station Totals *	544,460	376,370	920,830
Average Weekly Circulation (2004)	77,313	39,990	117,303
Average Daily Circulation (2004)			50,496

*Estimated station totals are sums of the Nielsen TV and Cable TV household estimates for each county in which the station registers viewing of more than 5% as per the Nielsen Survey Methods.

WAWS
Ch. 30

Network Service: UPN, FOX.

Licensee: Clear Channel Broadcasting Licenses Inc., 200 E. Basse Rd., San Antonio, TX 78209.

Studio: 11700 Central Pkwy., Jacksonville, FL 32224.

Mailing Address: 11700 Central Pkwy., Jacksonville, FL 32224.

Phone: 904-642-3030. Fax: 904-642-5665.

E-mail: sloyd@ccjax.com

Web Site: <http://www.wawsfox30.com>

Technical Facilities: Channel No. 30 (566-572 MHz). Authorized power: 2820-kw max. & 759-kw horizontal visual, & 282-kw horizontal aural. Antenna: 990-ft above av. terrain, 1030-ft. above ground, 1045-ft. above sea level.

Latitude 30° 16' 52.5"
Longitude 81° 34' 15"

Holds CP for change to 4000-kw max. visual, 1007-ft above av. terrain, 1014-ft. above ground, 1024-ft. above sea level; lat. 30° 16' 51", long. 81° 34' 12", BMPCT-20011120AAF.

Transmitter: 8675 Hogan Rd., Jacksonville.

Digital Facilities: Channel No. 32 (578-584 MHz). Power: 1000-kw max. visual. Antenna: 955-ft above av. terrain, 961-ft. above ground, 971-ft. above sea level.

Latitude 30° 16' 51"
Longitude 81° 34' 12"

Note: Latitude and longitude coordinates shown are based on the North American Datum of 1927 (NAD 27) as currently required by the Mass Media Bureau of the FCC.

Multichannel TV Sound: Stereo only.

Satellite Earth Stations: Transmitter Harris; Vertex, 4.5-meter Ku-band; Scientific-Atlanta, 7-meter C-band; Scientific-Atlanta, Omni, M/A-Corn receivers.

Ownership: Clear Channel Communications Inc. (Group Owner).

Began Operation: February 15, 1981.

Represented (sales): Millennium Sales & Marketing.

Represented (legal): Cohn & Marks.

Represented (engineering): Evans Associates.

Personnel:

Susan Adams Loyd, Vice President & General Manager.

Doug Crall, Operations Director & Chief Engineer.

Jerry Campbell, Director of Sales.

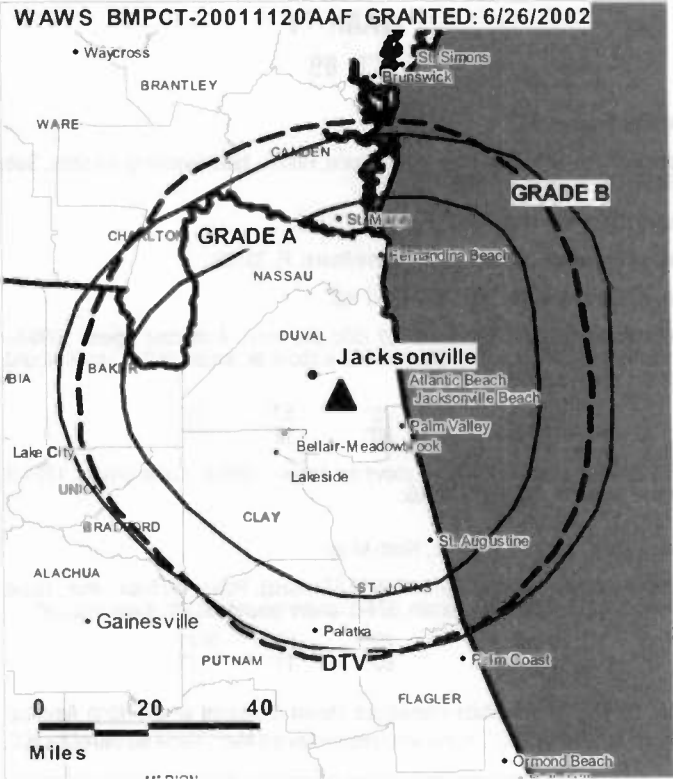
Marc Heifner, General Sales Manager.

Lunn Heider, News Director.

Martie Philpot, Business Manager.

Debbie Knight, Program Director.

Anne Bourdeaux, Marketing & Community Relations Manager.



© 2005 Warren Communications News

Buffy Walsh, Promotion Manager.

Tony Sotelo, Production Manager.

Ann Carrigan, Sales Research Director.

Brenda McArthur, Traffic Manager.

Highest 30 Sec. Rate: \$2500.

City of License: Jacksonville. Station DMA: Jacksonville, FL. Rank: 52.

Circulation © 2004 Nielsen. Coverage based on Nielsen study.

GrandTotal	Cable TV Households	Non-cable TV Households	Total TV Households
Estimated Station Totals *	398,390	184,360	582,750
Average Weekly Circulation (2004)	207,036	82,171	289,207
Average Daily Circulation (2004)			109,936
Station DMA Total	Cable TV Households	Non-cable TV Households	Total TV Households
Estimated Station Totals *	398,390	184,360	582,750
Average Weekly Circulation (2004)	207,036	82,171	289,207
Average Daily Circulation (2004)			109,936

*Estimated station totals are sums of the Nielsen TV and Cable TV household estimates for each county in which the station registers viewing of more than 5% as per the Nielsen Survey Methods.

WAWS-DT

Ch. 32

Network Service: UPN, FOX.

Licensee: Clear Channel Broadcasting Licenses Inc., 200 Concord Plaza, Suite 600, San Antonio, TX 78216.

Studio: 11700 Central Pkwy., Jacksonville, FL 32224.

Mailing Address: 11700 Central Pkwy., Jacksonville, FL 32224.

Phone: 904-642-3030. **Fax:** 904-642-5665.

E-mail: sloyd@ccjax.com

Web Site: <http://www.wawsfox30.com>

Technical Facilities: Channel No. 32 (578-584 MHz). Authorized power: 1000-kw max. visual. Antenna: 955-ft above av. terrain, 961-ft. above ground, 971-ft. above sea level.

Latitude	30°	16'	51"
Longitude	81°	34'	12"

Note: Latitude and longitude coordinates shown are based on the North American Datum of 1927 (NAD 27) as currently required by the Mass Media Bureau of the FCC.

Ownership: Clear Channel Communications Inc. (Group Owner).

Began Operation: October 29, 2002. Standard Definition.

Represented (sales): Millennium Sales & Marketing.

Personnel:

Susan Adams Loyd, Vice President & General Manager.

Doug Crall, Chief Engineer & Operations Director.

Jerry Campbell, Director of Sales.

Marc Hefner, General Sales Manager.

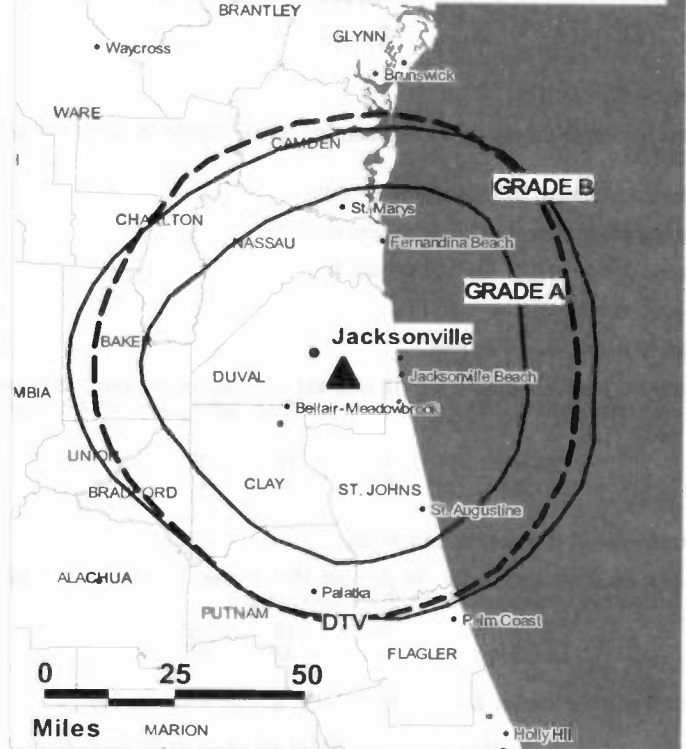
Lynn Heider, News Director.

Martie Philpot, Business Manager.

Debbie Knight, Program Director.

Anne Bourdeaux, Marketing & Community Relations Manager.

WAWS-DT BMPCDT-20020219AAJ GRANTED: 4/12/2002



© 2005 Warren Communications News

Buffy Walsh, Promotion Manager.

Tony Sotelo, Production Manager.

Ann Carrigan, Sales Research Director.

Brenda McArthur, Traffic Manager.

City of License: Jacksonville. **Station DMA:** Jacksonville, FL. **Rank:** 52.

Nielsen Data: Not available.

WJWB
Ch. 17

Network Service: WBN.

Licensee: Media General Communications, Inc., 333 E. Franklin St., Richmond, VA 23219.

Studio: 9117 Hogan Rd., Jacksonville, FL 32216.

Mailing Address: Box 17000, Jacksonville, FL 32245.

Phone: 904-641-1700. Fax: 904-641-0306.

E-mail: mlfff@wjwb.com

Web Site: <http://www.wjwb.com>

Technical Facilities: Channel No. 17 (488-494 MHz). Authorized power: 4680-kw max. visual. Antenna: 997-ft above av. terrain, 978-ft. above ground, 1014-ft. above sea level.

Latitude 30° 16' 36"
Longitude 81° 33' 47"

Transmitter: 9117 Hogan Rd., Jacksonville.

Digital Facilities: Channel No. 34 (590-596 MHz). Power: 1000-kw max. visual. Antenna: 927-ft above av. terrain, 912-ft. above ground.

Latitude 30° 16' 36"
Longitude 81° 33' 47"

FCC Digital File Number: BPCDT-19991025AEM. Granted: March 26, 2001.

Note: Latitude and longitude coordinates shown are based on the North American Datum of 1927 (NAD 27) as currently required by the Mass Media Bureau of the FCC.

Multichannel TV Sound: Stereo only.

Satellite Earth Stations: Transmitter Harris; Andrew, 4.5-meter C-band; Vertex, 4.7-meter Ku-band; Andrew, 6.1-meter C-band; ADM, 6.1-meter C-band; Standard Communications, M/A-Com, DX Engineering, Avantek receivers.

Ownership: Media General Inc. (Group Owner).

Began Operation: February 19, 1966. Sale to present owner by Ziff-Davis Broadcasting approved by FCC October 21, 1982 (Television Digest, Vol. 21:48; 22:8, 30).

Represented (sales): Harrington, Righter & Parsons Inc.

Represented (legal): Dow, Lohnes & Albertson PLLC.

Represented (engineering): David Steel & Associates Inc.

Personnel:

Michael A. Liff, President & General Manager.

George Birnbaum, Operations Manager.

Tom Cassaro, General Sales Manager.

Mark Spencer, Local Sales Manager.

Cheri Goetze, National Sales Manager.

Mark Marshman, Engineering Supervisor.

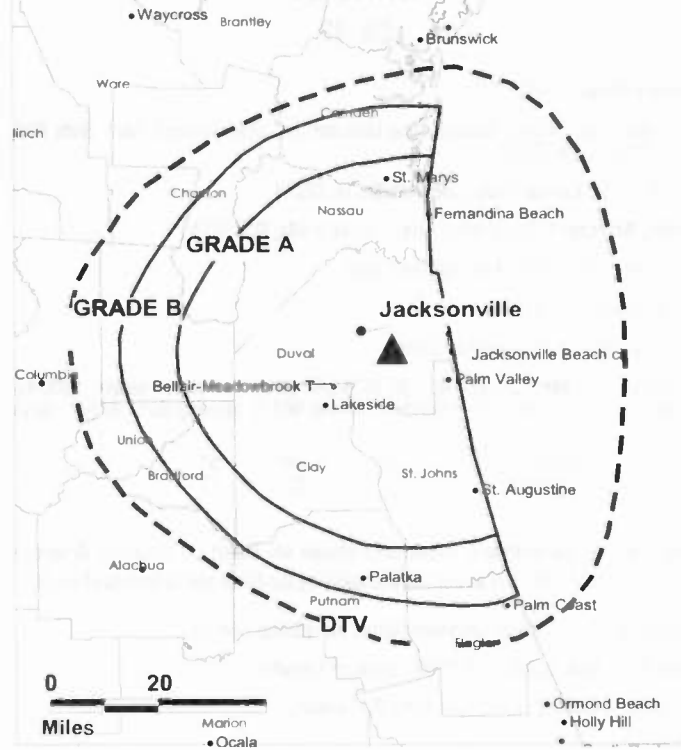
Oakota Neufville, Business Manager.

Mike King, Program Coordinator.

Jeff Halfon, Marketing Director.

Steve Christian, Promotion Producer.

WJWB BPCT-890814KF GRANTED: 9/29/89



Dave Hall, Production Supervisor.

Traci O'Neill-Spencer, Research Director.

Jan Taylor, Traffic Manager.

Rates: On request.

City of License: Jacksonville. Station DMA: Jacksonville, FL. Rank: 52.

Circulation © 2004 Nielsen. Coverage based on Nielsen study.

GrandTotal	Cable TV Households	Non-cable TV Households	Total TV Households
Estimated Station Totals *	402,500	188,840	591,340
Average Weekly Circulation (2004)	158,387	72,035	230,422
Average Daily Circulation (2004)			82,916
Station DMA Total	Cable TV Households	Non-cable TV Households	Total TV Households
Estimated Station Totals *	400,880	184,360	585,240
Average Weekly Circulation (2004)	158,071	71,775	229,846
Average Daily Circulation (2004)			82,891
Other DMA Total	Cable TV Households	Non-cable TV Households	Total TV Households
Estimated Station Totals *	1,620	4,480	6,100
Average Weekly Circulation (2004)	316	260	576
Average Daily Circulation (2004)			25

* Estimated station totals are sums of the Nielsen TV and Cable TV household estimates for each county in which the station registers viewing of more than 5% as per the Nielsen Survey Methods.

WJWB-DT

Ch. 34

Network Service: WBN.

Grantee: Media General Communications, Inc., 333 E. Franklin St., Richmond, VA 23219.

Studio: 9117 Hogan Rd., Jacksonville, FL 32216.

Mailing Address: Box 17000, Jacksonville, FL 32245.

Phone: 904-641-1700. **Fax:** 904-641-0306.

E-mail: mliff@wjwb.com

Web Site: <http://www.wjwb.com>

Technical Facilities: Channel No. 34 (590-596 MHz). Authorized power: 1000-kw max. visual. Antenna: 927-ft above av. terrain, 912-ft. above ground.

Latitude	30°	16'	36"
Longitude	81°	33'	47"

Transmitter: 9117 Hogan Rd., Jacksonville.

Note: Latitude and longitude coordinates shown are based on the North American Datum of 1927 (NAD 27) as currently required by the Mass Media Bureau of the FCC.

Ownership: Media General Inc. (Group Owner).

Began Operation: January 29, 2002. Operating under Special Temporary Authority at 43.7-kw max. visual.

Personnel:

Michael Liff, President & General Manager.

George Birnbaum, Operations Manger.

Tom Cassaro, General Sales Manager.

Mark Spencer, Local Sales Manager.

Cheri Goetze, National Sales Manager.

Mark Marshman, Engineering Supervisor.

Dakota Neufville, Business Manager.

Mike King, Program Coordinator.

Jeff Halfon, Marketing Director.

Steve Christian, Promotion Producer.

Dave Hall, Production Supervisor.

Traci O'Neill-Spencer, Research Director.

Jan Taylor, Traffic Manager.

City of License: Jacksonville. **Station DMA:** Jacksonville, FL. **Rank:** 52.

Nielsen Data: Not available.

WJXT
Ch. 4

Network Service: IND.

Licensee: Post-Newsweek Stations, Florida Inc., Box 5270, Jacksonville, FL 32247.

Studio: 4 Broadcast Place, Jacksonville, FL 32207.

Mailing Address: Box 5270, Jacksonville, FL 32247.

Phone: 904-399-4000. **Fax:** 904-399-1828.

E-mail: jblggers@wjxt.com

Web Site: http://www.news4jax.com

Technical Facilities: Channel No. 4 (66-72 MHz). Authorized power: 100-kw visual, 20-kw aural. Antenna: 960-ft above av. terrain, 938-ft. above ground, 984-ft. above sea level.

Latitude 30° 16' 23"
Longitude 81° 33' 13"

Transmitter: 9830 Anders Blvd.

Digital Facilities: Channel No. 42 (638-644 MHz). Power: 976-kw max. visual. Antenna: 965-ft above av. terrain, 935-ft. above ground.

Latitude 30° 16' 24"
Longitude 81° 33' 13"

FCC Digital File Number: BMPCDT-20011109ACA. Granted: December 14, 2001.

Note: Latitude and longitude coordinates shown are based on the North American Datum of 1927 (NAD 27) as currently required by the Mass Media Bureau of the FCC.

Multichannel TV Sound: Stereo only.

Satellite Earth Stations: Transmitter Harris; Scientific-Atlanta, 4.6-meter C-band; Microdyne, 5-meter Ku-band; SatCom, 7-meter C-band; Scientific-Atlanta, Microdyne, DX Engineering receivers.

SNG Mobile Dish: Andrew, 3.7-meter Ku-band.

News Services: Reuters TV, Florida News Network, CBS Newspath, AP.

Ownership: Post-Newsweek Stations Inc. (Group Owner).

Began Operation: September 15, 1949. Sale to present owner by Edward L. Norton, Frank King & Glenn Marshall Jr. approved by FCC January 1953 (Television Digest, Vol. 8:51; 9:1, 5).

Represented (sales): MMT Sales Inc.

Represented (legal): Covington & Burling.

Represented (engineering): Denny & Associates PC.

Personnel:

Larry Blackerby, Vice President & General Manager.

Ann Pace-Sutton, Program & Station Manager.

Tina Schultz, Operations Manager.

John Rafferty, General Sales Manager.

Tom Becker, National Sales Manager.

Susan Hagaman, Local Sales Manager.

Mo Ruddy, News Director.

Jim Biggers, Chief Engineer.

Sandy Graver, Business Affairs Director.



© 2005 Warren Communications News

Rusty Wolfe, Promotion Manager.

Nancy Tillman, Design & Production Director.

Tracey Gaffney, Community Service Director.

Highest 30 Sec. Rate: \$5000.

City of License: Jacksonville. **Station DMA:** Jacksonville, FL. **Rank:** 52.

Circulation © 2004 Nielsen. Coverage based on Nielsen study.

GrandTotal	Cable TV Households	Non-cable TV Households	Total TV Households
Estimated Station Totals *	496,060	209,250	705,310
Average Weekly Circulation (2004)	237,403	98,350	335,753
Average Daily Circulation (2004)			159,730
Station DMA Total	Cable TV Households	Non-cable TV Households	Total TV Households
Estimated Station Totals *	400,880	184,360	585,240
Average Weekly Circulation (2004)	217,331	96,018	313,349
Average Daily Circulation (2004)			153,046
Other DMA Total	Cable TV Households	Non-cable TV Households	Total TV Households
Estimated Station Totals *	95,180	24,890	120,070
Average Weekly Circulation (2004)	20,072	2,332	22,404
Average Daily Circulation (2004)			6,684

*Estimated station totals are sums of the Nielsen TV and Cable TV household estimates for each county in which the station registers viewing of more than 5% as per the Nielsen Survey Methods.

WJXT-DT
Ch. 42

Network Service: IND.

Licensee: Post-Newsweek Stations Florida Inc., 4 Broadcast Place, Jacksonville, FL 32207.

Studio: 4 Broadcast Place, Jacksonville, FL 32207.

Mailing Address: Box 5270, Jacksonville, FL 32247.

Phone: 904-399-4000. **Fax:** 904-399-1828.

E-mail: jbiggers@wjxt.com

Web Site: <http://www.news4jax.com>

Technical Facilities: Channel No. 42 (638-644 MHz). Authorized power: 976-kw max. visual. Antenna: 965-ft above av. terrain, 935-ft. above ground.

Latitude	30°	16'	24"
Longitude	81°	33'	13"

Note: Latitude and longitude coordinates shown are based on the North American Datum of 1927 (NAD 27) as currently required by the Mass Media Bureau of the FCC.

Multichannel TV Sound: Stereo only.

SNG Mobile Dish: Frontline, 2.4-meter Ku-band.

Ownership: Post-Newsweek Stations Inc. (Group Owner).

Began Operation: April 15, 2002. High Definition.

Represented (legal): Covington & Burling.

Represented (sales): MMT Sales Inc.

Personnel:

Larry Blackerby, Vice President & General Manager.

Ann Pace-Sutton, Vice President Program & Station Manager.

Tina Schultz, Operations Manager.

John Rafferty, General Sales Manager.

Susan Hagaman, Local Sales Manager.

Tom Becker, National Sales Manager.

Mo Ruddy, News Director.

Jim Biggers, Chief Engineer.

Sandy Graver, Business Affairs Director.

Rusty Wolfe, Promotion Director.

Nancy Tillman, Design & Production Manager.

Tracey Gaffney, Community Service Director.

City of License: Jacksonville. **Station DMA:** Jacksonville, FL. **Rank:** 52.

Nielsen Data: Not available.

WTEV-DT
Ch. 19

Network Service: CBS.

Licensee: Clear Channel Broadcasting Inc., 200 Concord Plaza, Suite 600, San Antonio, TX 78216.

Studio: 11700 Central Pkwy., Jacksonville, FL 32224.

Mailing Address: 11700 Central Pkwy., Jacksonville, FL 32224.

Phone: 904-642-3030. **Fax:** 904-642-5665.

E-mail: sloyd@ccjax.com

Web Site: <http://www.wtev.com>

Technical Facilities: Channel No. 19 (500-506 MHz). Authorized power: 1000-kw max. visual. Antenna: 915-ft above av. terrain, 909-ft. above ground.

Latitude	30°	16'	35"
Longitude	81°	33'	58"

Holds CP for change to 30-kw max. visual, 935-ft above av. terrain, 837-ft. above ground, 1342-ft. above sea level; BMPCDT-20020102AAJ.

Note: Latitude and longitude coordinates shown are based on the North American Datum of 1927 (NAD 27) as currently required by the Mass Media Bureau of the FCC.

Ownership: Clear Channel Communications Inc. (Group Owner).

Began Operation: October 29, 2002. High Definition.

Represented (sales): Millennium Sales & Marketing.

Personnel:

Susan Adams Loyd, General Manager.

Jerry Campbell, Director of Sales.

Debbie Knight, Programming Director.

Martie Philpot, Business Manager.

Buffy Walsh, Promotions Manager.

Tony Sotelo, Production Manager.

Brenda McArthur, Traffic Manager.

Jim LaBranche, News Director.

Doug Crall, Engineering & Operations Director.

Jake McCain, Webmaster/Art Director.

Stan Davis, Local Sales Manager.

Paige Dietz, Program Director.

City of License: Jacksonville. **Station DMA:** Jacksonville, FL. **Rank:** 52.

Nielsen Data: Not available.

Florida — Jacksonville

WTEV-TV Ch. 47

Network Service: CBS.

Licensee: Clear Channel Broadcasting Inc., 200 Concord Plaza, Suite 600, San Antonio, TX 78216.

Studio: 11700 Central Pkwy., Jacksonville, FL 32224.

Mailing Address: 11700 Central Pkwy., Jacksonville, FL 32224.

Phone: 904-642-3030. **Fax:** 904-642-5665.

E-mail: sloyd@ccjax.com

Web Site: http://www.cbs47.com

Technical Facilities: Channel No. 47 (668-674 MHz). Authorized power: 5000-kw max. visual, 500-kw aural. Antenna: 981-ft above av. terrain, 974-ft. above ground, 1001-ft. above sea level.

Latitude 30° 16' 34"
Longitude 81° 33' 58"

Transmitter: Hogan Rd., Jacksonville.

Digital Facilities: Channel No. 19 (500-506 MHz). Power: 1000-kw max. visual. Antenna: 915-ft above av. terrain, 909-ft. above ground.

Latitude 30° 16' 35"
Longitude 81° 33' 58"

Note: Latitude and longitude coordinates shown are based on the North American Datum of 1927 (NAD 27) as currently required by the Mass Media Bureau of the FCC.

Satellite Earth Station: Transmitter Harris; DH Satellite, 3.7-meter; Microdyne, Agile Omni receivers.

Ownership: Clear Channel Communications Inc. (Group Owner).

Began Operation: August 1, 1980. Sale to present owner by MGA Broadcasting Co. Inc. approved by FCC March 31, 2000. Sale to MGA Broadcasting Co. Inc. by R.D.S. Broadcasting Inc. approved by FCC May 13, 1997. Sale to R.D.S. Broadcasting Inc. by Krypton Broadcasting Inc. approved by FCC August 15, 1995 (Television Digest, Vol. 34:31, 42; 35:40). Sale to Krypton by Thomas R. & Frank McGeehee approved by FCC June 19, 1990.

Represented (sales): Millennium Sales & Marketing.

Represented (legal): Gammon & Grange PC.

Personnel:

Susan Adams-Lloyd, Vice President & General Manager.

Jim LaBranche, News Director.

Doug Crall, Engineering & Operations Director.

Martie Philpot, Business Manager.

Debbie Knight, Program Director.

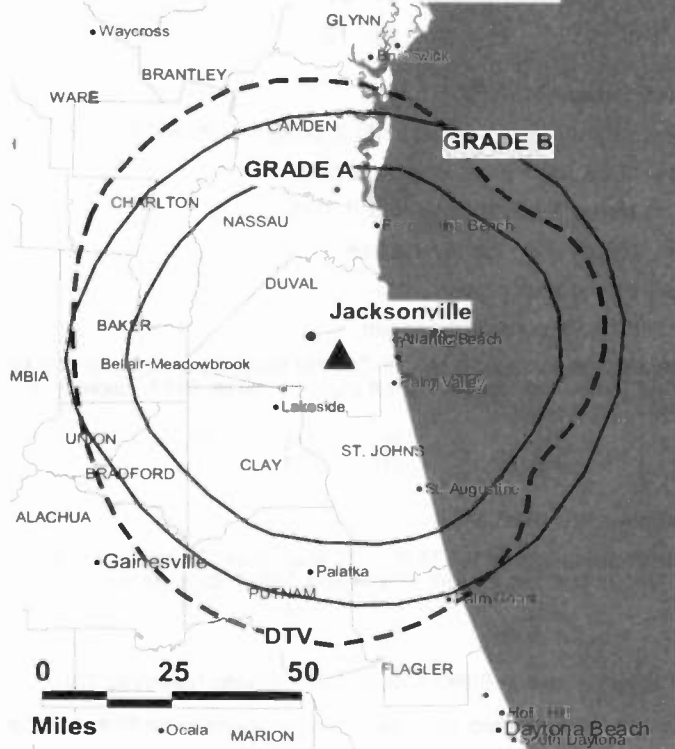
Jerry Campbell, Director of Sales.

Stan Davis, Local Sales Manager.

Paige Dietz, Program Director.

Buffy Hammond, Promotions Manager.

WTEV-TV BPCT-880701KF GRANTED: 9/21/88



© 2005 Warren Communications News

Tony Soltelo, Production Manager.

Brenda McArthur, Traffic Manager.

Jake McCain, Webmaster/Art Director.

Highest 30 Sec. Rate: \$1800.

City of License: Jacksonville. **Station DMA:** Jacksonville, FL. **Rank:** 52.

Circulation © 2004 Nielsen. Coverage based on Nielsen study.

GrandTotal	Cable TV Households	Non-cable TV Households	Total TV Households
Estimated Station Totals *	400,880	184,360	585,240
Average Weekly Circulation (2004)	263,465	96,630	360,095
Average Daily Circulation (2004)			170,922
Station DMA Total	Cable TV Households	Non-cable TV Households	Total TV Households
Estimated Station Totals *	400,880	184,360	585,240
Average Weekly Circulation (2004)	263,465	96,630	360,095
Average Daily Circulation (2004)			170,922

*Estimated station totals are sums of the Nielsen TV and Cable TV household estimates for each county in which the station registers viewing of more than 5% as per the Nielsen Survey Methods.

WTLV
Ch. 12

Network Service: NBC.

Licensee: Multimedia Holdings Corp., 1101 N. Central Ave., Phoenix, AZ 85004.

Studio: 1070 E. Adams St., Jacksonville, FL 32202.

Mailing Address: Box TV12, Jacksonville, FL 32202.

Phone: 904-354-1212. **Fax:** 904-354-3299.

E-mail: ktonning@firstcoastnews.com

Web Site: http://www.firstcoastnews.com

Technical Facilities: Channel No. 12 (204-210 MHz). Authorized power: 316-kw visual, 60-kw aural. Antenna: 970-ft above av. terrain, 999-ft. above ground, 1049-ft. above sea level.

Latitude	30°	16'	23"
Longitude	81°	33'	13"

Transmitter: 9830 Anders Blvd.

Digital Facilities: Channel No. 13 (210-216 MHz). Power: 25-kw visual. Antenna: 1017-ft above av. terrain, 986-ft. above ground, 1036-ft. above sea level.

Latitude	30°	16'	24"
Longitude	81°	33'	13"

FCC Digital File Number: BMPCDT-20000501ADK. Granted: February 05, 2001.

Note: Latitude and longitude coordinates shown are based on the North American Datum of 1927 (NAD 27) as currently required by the Mass Media Bureau of the FCC.

Multichannel TV Sound: Stereo only.

Satellite Earth Stations: Vertex, 3.6-meter; Vertex, 4.5-meter; Andrew, 4.5-meter; Andrew, 7-meter; Satcom Technologies, 9.2-meter; Scientific-Atlanta, M/A-Com, Avcom, Avantek receivers.

SNG Mobile Dish: Andrew, 2.4-meter Ku-band.

News Services: NBC News Channel, AP.

Ownership: Gannett Broadcasting Group (Group Owner).

Began Operation: September 1, 1957. Interim operating authority for Ch. 12 was approved by January 9, 1969; operation by Ch. 12 of Jacksonville began April 1, 1969. Transfer of control to Harte-Hanks Newspapers approved by FCC March 27, 1975 (Television Digest, Vol. 14:34; 15:7). Sale to Gannett Co. by Harte-Hanks approved by FCC January 22, 1988 (Vol. 27:49; 28:6).

Represented (sales): Blair Television.

Represented (legal): Wiley, Rein & Fielding.

Represented (engineering): Lohnes & Culver.

Personnel:

Kenneth Tanning, President & General Manager.

Bishop Ellison, Vice President, Engineering.

Jess Sessoms, General Sales Manager.

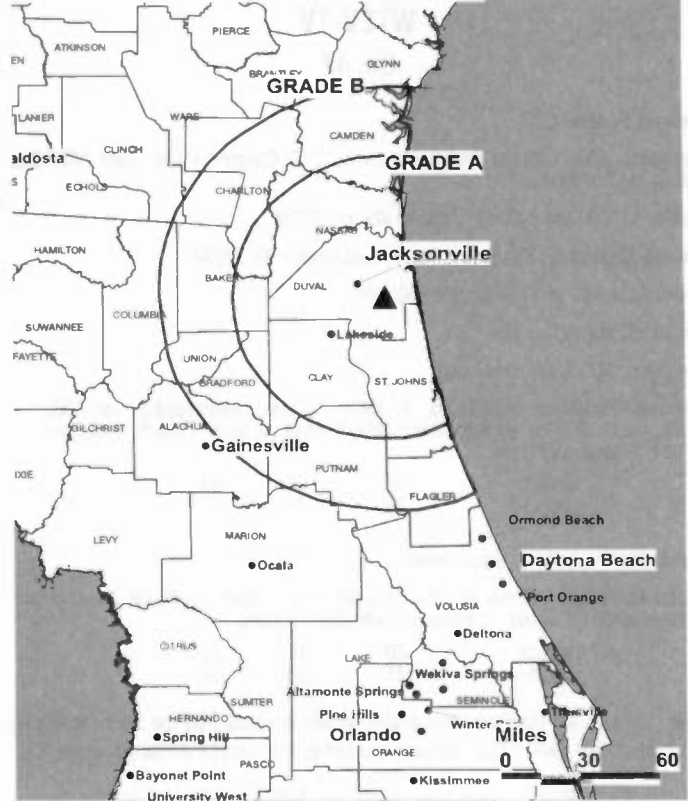
Sam Foley, National Sales Manager.

Mike McCormick, News Director.

Rhonda McVey, Business Manager.

Bonnie Solloway, Marketing & Program Manager.

WTLV BMPCT-850307KE GRANTED: 4/18/85



© 2005 Warren Communications News

Mike Baer, Production Manager.

Glenn Sebold, Creative Services Director.

Linda Mock, Systems & Research Manager.

Highest 30 Sec. Rate: \$18,000.

City of License: Jacksonville. **Station DMA:** Jacksonville, FL. **Rank:** 52.

Circulation © 2004 Nielsen. Coverage based on Nielsen study.

GrandTotal	Cable TV Households	Non-cable TV Households	Total TV Households
Estimated Station Totals *	411,720	194,630	606,350
Average Weekly Circulation (2004)	301,241	116,564	417,805
Average Daily Circulation (2004)			225,864
Station OMA Total	Cable TV Households	Non-cable TV Households	Total TV Households
Estimated Station Totals *	400,880	184,360	585,240
Average Weekly Circulation (2004)	298,503	116,050	414,553
Average Daily Circulation (2004)			224,960
Other OMA Total	Cable TV Households	Non-cable TV Households	Total TV Households
Estimated Station Totals *	10,840	10,270	21,110
Average Weekly Circulation (2004)	2,738	514	3,252
Average Daily Circulation (2004)			904

*Estimated station totals are sums of the Nielsen TV and Cable TV household estimates for each county in which the station registers viewing of more than 5% as per the Nielsen Survey Methods.

WTLV-DT

Ch. 13

Network Service: NBC.

Licensee: Multimedia Holdings Corp., 1101 N. Central Ave., Phoenix, AZ 85004.

Studio: 1070 E. Adams St., Jacksonville, FL 32202.

Mailing Address: Box TV12, Jacksonville, FL 32202.

Phone: 904-354-1212. **Fax:** 904-354-3299.

E-mail: ktonning@firstcoastnews.com

Web Site: http://www.firstcoastnews.com

Technical Facilities: Channel No. 13 (210-216 MHz). Authorized power: 25-kw visual.
Antenna: 1017-ft above av. terrain, 986-ft. above ground, 1036-ft. above sea level.

Latitude	30°	16'	24"
Longitude	81°	33'	13"

Note: Latitude and longitude coordinates shown are based on the North American Datum of 1927 (NAD 27) as currently required by the Mass Media Bureau of the FCC.

Ownership: Gannett Broadcasting Group (Group Owner).

Began Operation: April 17, 2000. Standard Definition.

Represented (sales): Blair Television.

Personnel:

Kenneth Tinning, President & General Manager.

Bishop Ellison, Vice President, Engineering.

Jess Sessoms, General Sales Manager.

Sam Foley, National Sales Manager.

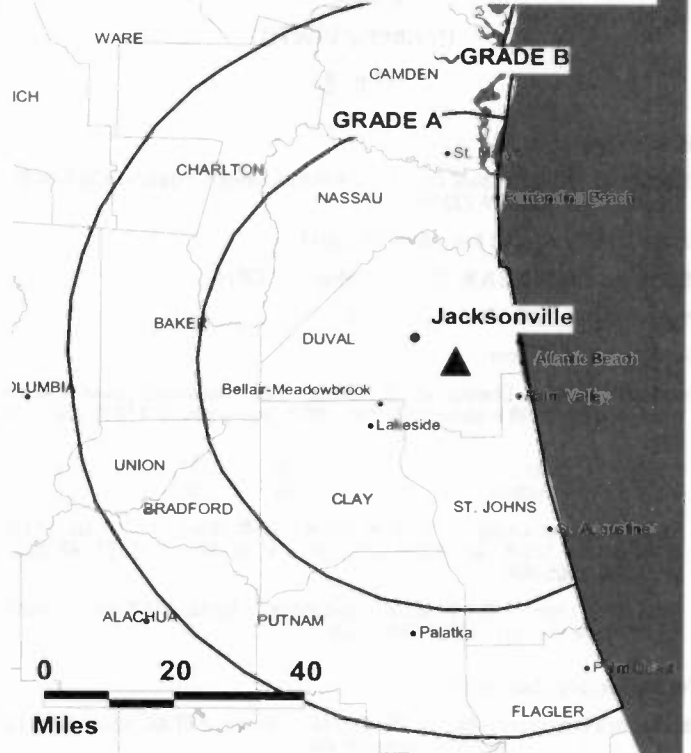
Mike McCormick, News Director.

Rhonda McVey, Business Manager.

Bonnie Solloway, Marketing & Program Director.

Mike Baer, Production Manager.

WTLV-DT BMPCDT-20000501ADK GRANTED: 2/5/2001



Glenn Sebold, Creative Services Director.

Linda Mock, Systems & Research Manager.

Rates: On request.

City of License: Jacksonville. **Station DMA:** Jacksonville, FL. **Rank:** 52.

Nielsen Data: Not available.

WGEN-TV
 (formerly WWTU)
 Ch. 8

Network Service: IND.

Licensee: Sonia Broadcasting Co. LLC, c/o Robert Lewis Thompson, 908 King St., Suite 300, Alexandria, VA 22314.

Studio: 16502 N.W. 52nd Ave., Miami, FL 33014.

Mailing Address: 16502 N.W. 52nd Ave., Miami, FL 33014.

Phone: 305-621-3688. **Fax:** 305-621-5181.

E-mail: jcbaille@aol.com

Technical Facilities: Channel No. 8 (180-186 MHz). Authorized power: 5.83-kw visual. Antenna: 108-ft above av. terrain, 108-ft. above ground, 112-ft. above sea level.

Latitude	24°	34'	19"
Longitude	81°	44'	25"

Requests CP for change to 2.65-kw visual, 179-ft above av. terrain, 168-ft. above ground, 179-ft. above sea level; lat. 24° 33' 18", long. 81° 48' 005", BPCT-20040505AAW.

Holds CP for change to 5.7-kw visual, 135-ft above av. terrain, 131-ft. above ground, 135-ft. above sea level; BMPCT-960711KN.

Transmitter: 5420 MacDonald Ave.

Digital Facilities: Channel No. 12 (204-210 MHz). Power: 2.67-kw visual. Antenna: 108-ft above av. terrain, 108-ft. above ground.

Latitude	24°	34'	19"
Longitude	81°	44'	25"

FCC Digital File Number: BPCDT-19991029AHR. Granted: May 14, 2004.

Note: Latitude and longitude coordinates shown are based on the North American Datum of 1927 (NAD 27) as currently required by the Mass Media Bureau of the FCC.

Ownership: De La Pena Family Trust (Group Owner).

Began Operation: May 26, 1996. Sale to present owner by Hispanic Keys Broadcasting Corp. approved by FCC March 11, 2004. Sale to Azteca Miami LLC (Pappas Telecasting Companies) approved by FCC January 12, 2001, but never consummated. Sale to Florida Keys Educational Broadcasters Inc. dismissed by FCC February 13, 1995.

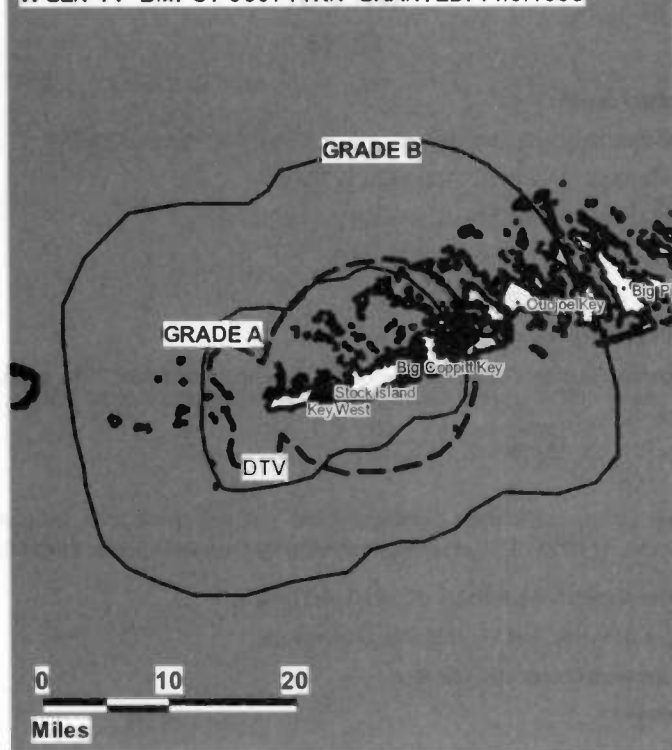
Represented (legal): Thiemann Aitken & Vohra LLC.

Represented (engineering): Kessler & Gehman Associates Inc.

Personnel:

John C. Bailie, General Manager.

WGEN-TV BMPCT-960711KN GRANTED: 11/9/1998



© 2005 Warren Communications News

Lina Duque, Traffic Manager.

Charise James, Station Manager.

John C. Bailie, General Sales Manager.

John F. Bailie, National Sales Manager.

Ray Ball, Chief Engineer.

Marco Alvarenga, Station & Programming Manager.

Highest 30 Sec. Rate: \$240.

City of License: Key West. Station DMA: Miami-Fort Lauderdale, FL. Rank: 17.

Nielsen Data: Not available.

Florida — Key West-Miami

WSBS-TV

Ch. 22

Network Service: IND.

Licensee: WDLP Broadcasting Co. LLC, c/o Robert Lewis Thompson, Suite 300, 908 King St., Alexandria, VA 22314.

Studio: 527 Southard St., Key West, FL 33040.

Mailing Address: 527 Southard St., Key West, FL 33040.

Phone: 305-296-4969. **Fax:** 305-296-1669.

E-mail: dmdtv@aol.com

Web Site: <http://www.acxer.com/hm/kastar/>

Technical Facilities: Channel No. 22 (518-524 MHz). Authorized power: 519-kw max. visual. Antenna: 203-ft above av. terrain, 187-ft. above ground, 203-ft. above sea level.

Latitude	24°	33'	18"
Longitude	81°	48'	07"

Transmitter: 527 Southard St., Key West.

Digital Facilities: Channel No. 3 (60-66 MHz). Power: 1-kw visual. Antenna: 203-ft above av. terrain, 193-ft. above ground.

Latitude	24°	33'	18"
Longitude	81°	48'	07"

FCC Digital File Number: BPCDT-19991029AHV. (pending).

Note: Latitude and longitude coordinates shown are based on the North American Datum of 1927 (NAD 27) as currently required by the Mass Media Bureau of the FCC.

LMA: Local marketing agreement with WFOR-TV (C), Miami-Fort Lauderdale.

Ownership: De La Pena Family Trust (Group Owner).

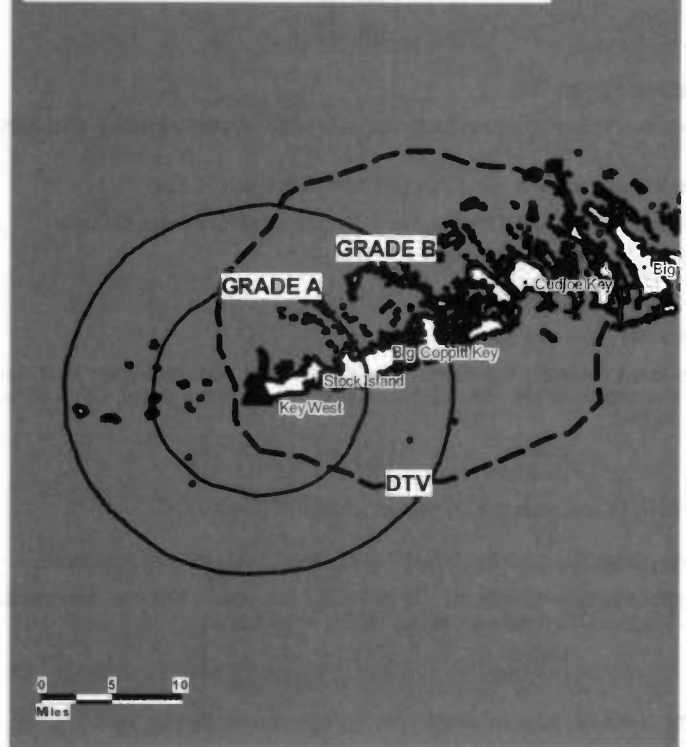
Began Operation: June 15, 1993. Sale to present owner by WEYS Television Corp. approved by FCC January 15, 2003. Proposed sale from WEYS Television Corp. to Televerde Communications LP was dismissed by FCC May 14, 1998.

Represented (legal): Thiemann Aitken & Vohra LLC.

Personnel:

Penny Drucker, Chief Executive Officer.

WSBS-TV BMPCT-901109KE GRANTED: 7/3/91



© 2005 Warren Communications News

Oscar Ibarra, General Manager.

David Drucker, Business Manager.

Highest 30 Sec. Rate: \$120.

City of License: Key West. Station DMA: Miami-Fort Lauderdale, FL. Rank: 17.

Nielsen Data: Not available.

**WPXP
Ch. 67**

Network Service: PAX.

Licensee: Paxson West Palm Beach License Inc., 601 Clearwater Park Rd., West Palm Beach, FL 33401-6233.

Studio: 500 Australian Ave. S, No. 510, West Palm Beach, FL 33401.

Mailing Address: 500 Australian Ave. S, No. 510, West Palm Beach, FL 33401.

Phone: 561-682-3453. **Fax:** 561-682-3475.

E-mail: dmlane@scripps.com

Web Site: http://www.pax.net

Technical Facilities: Channel No. 67 (788-794 MHz). Authorized power: 5000-kw max. visual. Antenna: 420-ft above av. terrain, 411-ft. above ground, 429-ft. above sea level.

Latitude 26° 45' 47"
Longitude 80° 12' 19"

Holds CP for change to 4000-kw max. visual; BMPCT-980210KE.

Transmitter: S of Canal Rd., 0.7-mi. E of Acreage Subdivision, West Palm Beach.

Digital Facilities: Channel No. 36 (602-608 MHz). Power: 1000-kw max. visual. Antenna: 1305-ft above av. terrain, 1302-ft. above ground.

Latitude 26° 35' 20"
Longitude 80° 12' 44"

FCC Digital File Number: BPCDT-19991027ADA. Granted: April 09, 2003.

Note: Latitude and longitude coordinates shown are based on the North American Datum of 1927 (NAD 27) as currently required by the Mass Media Bureau of the FCC.

LMA: Local marketing agreement with WPTV (N), West Palm Beach.

Ownership: Paxson Communications Corp. (Group Owner).

Began Operation: August 30, 1999. Betty D. Lidsky sold 90% interest to Paxson Communications Corp. FCC approved transfer May 21, 1998. Paxson Communications Corp. bought out Betty D. Lidsky's share in 2001.

Represented (legal): Dow, Lohnes & Albertson PLLC.

Represented (engineering): Lohnes & Culver.

Personnel:

Shari Mehler, General Manager.

Donna Lane, General Sales Manager.

Fred Schuler, Chief Engineer.

William Micklitz, Public Affairs Director.

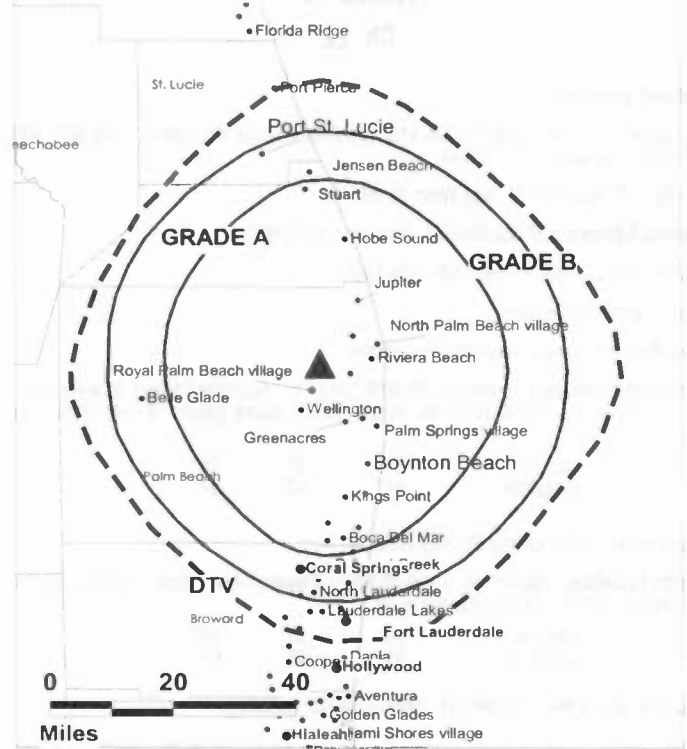
Debra Burdick, Business Manager.

Rates: On request.

City of License: Lake Worth. **Station DMA:** West Palm Beach-Fort Pierce, FL.

Rank: 39.

WPXP BMPCT-960111KL GRANTED: 01/08/1998



© 2005 Warren Communications News

Circulation © 2004 Nielsen. Coverage based on Nielsen study.

GrandTotal	Cable	Non-cable	Total
	TV Households	TV Households	TV Households
Estimated Station Totals *	573,080	80,450	653,530
Average Weekly Circulation (2004)	71,698	4,694	76,392
Average Daily Circulation (2004)			17,845
Station DMA Total	Cable	Non-cable	Total
	TV Households	TV Households	TV Households
Estimated Station Totals *	568,580	80,450	649,030
Average Weekly Circulation (2004)	71,432	4,694	76,126
Average Daily Circulation (2004)			17,814
Other DMA Total	Cable	Non-cable	Total
	TV Households	TV Households	TV Households
Estimated Station Totals *	4,500	0	4,500
Average Weekly Circulation (2004)	266	0	266
Average Daily Circulation (2004)			31

*Estimated station totals are sums of the Nielsen TV and Cable TV household estimates for each county in which the station registers viewing of more than 5% as per the Nielsen Survey Methods.

WPXP-DT
Ch. 36

Network Service: PAX.

Licensee: Paxson West Palm Beach License Inc., 601 Clearwater Park Rd., West Palm Beach, FL 33401.

Studio: 1100 Banyan Blvd., West Palm Beach, FL 33401.

Mailing Address: 500 Australian Ave., Suite 510, West Palm Beach, FL 33401.

Phone: 561-653-5653. **Fax:** 561-653-5711.

E-mail: debraburdick@pax.net

Web Site: <http://www.paxtv.com>

Technical Facilities: Channel No. 36 (602-608 MHz). Authorized power: 1000-kw max. visual. Antenna: 1305-ft above av. terrain, 1302-ft. above ground.

Latitude	26°	35'	20"
Longitude	80°	12'	44"

Holds CP for change to 1263-ft above av. terrain, 1262-ft. above ground, 18-ft. above sea level; BMPCDT-20020501AAH.

Note: Latitude and longitude coordinates shown are based on the North American Datum of 1927 (NAD 27) as currently required by the Mass Media Bureau of the FCC.

Ownership: Paxson Communications Corp. (Group Owner).

Began Operation: Station operating; no on-air date

Personnel:

Bob Manown, General Sales Manager.

Mike Fisher, Chief Engineer.

City of License: Lake Worth. **Station DMA:** West Palm Beach-Fort Pierce, FL.

Rank: 39.

Nielsen Data: Not available.

WMOR-DT

Ch. 19

Network Service: IND.

Licensee: WMOR-TV Co., 888 7th Ave., New York, NY 10106.

Studio: 7201 Hillsborough Ave, Tampa, FL 33610-4126.

Mailing Address: 7201 Hillsborough Ave., Tampa, FL 33610-4126.

Phone: 813-626-3232. **Fax:** 813-626-1961.

E-mail: lconlan@hearst.com

Web Site: <http://www.moretv32.com>

Technical Facilities: Channel No. 19 (500-506 MHz). Authorized power: 1000-kw max. visual. Antenna: 1440-ft above av. terrain, 1443-ft. above ground.

Latitude	27°	49'	10"
Longitude	82°	15'	39"

Note: Latitude and longitude coordinates shown are based on the North American Datum of 1927 (NAD 27) as currently required by the Mass Media Bureau of the FCC.

Ownership: Hearst Broadcasting (Group Owner).

Began Operation: January 1, 2003. Standard Definition. Operating under Special Temporary Authority at 307-kw max. visual.

Personnel:

Ken Lucas, Vice President & General Manager.

Roy Tym, General & National Sales Manager.

Bonita Elias, Local Sales Manager.

Gary Blais, Chief Engineer.

Joseph Pauly, Program Manager.

Lynne Conlan, Director of Programming & Promotions.

Alyssa Kroll, Controller.

Marilu Hernandez, Traffic Manager.

City of License: Tampa. **Station DMA:** Tampa-St. Petersburg (Sarasota), FL.

Rank: 13.

Nielsen Data: Not available.

WMOR-TV
Ch. 32

Network Service: IND.

Licensee: WMOR-TV Co., 888 7th Ave., New York, NY 10106.

Studio: 7201 E. Hillsborough Ave., Tampa, FL 33610-4126.

Mailing Address: 7201 E. Hillsborough Ave., Tampa, FL 33610-4126.

Phone: 813-626-3232. Fax: 813-626-1961.

E-mail: lconlan@hearst.com

Web Site: <http://www.moretv32.com>

Technical Facilities: Channel No. 32 (578-584 MHz). Authorized power: 5000-kw max. visual. Antenna: 1086-ft above av. terrain, 1062-ft. above ground, 1217-ft. above sea level.

Latitude 27° 50' 15"
Longitude 81° 56' 53"

Transmitter: 0.4-mi. SSW of Pebbledale.

Digital Facilities: Channel No. 19 (500-506 MHz). Power: 1000-kw max. visual. Antenna: 1440-ft above av. terrain, 1443-ft. above ground.

Latitude 27° 49' 10"
Longitude 82° 15' 39"

Note: Latitude and longitude coordinates shown are based on the North American Datum of 1927 (NAD 27) as currently required by the Mass Media Bureau of the FCC.

Multichannel TV Sound: Stereo only.

Satellite Earth Stations: Scientific-Atlanta, 3-meter C-band; Comtech, 5-meter KC-band; Standard Communications receivers.

Ownership: Hearst Broadcasting (Group Owner).

Began Operation: April 24, 1986.

Personnel:

Kenneth Lucas, Vice President & General Manager.

Roy Tym, General & National Sales Manager.

Bonita Elias, Local Sales Manager.

Gary Blais, Chief Engineer.

Alyssa Kroll, Controller.

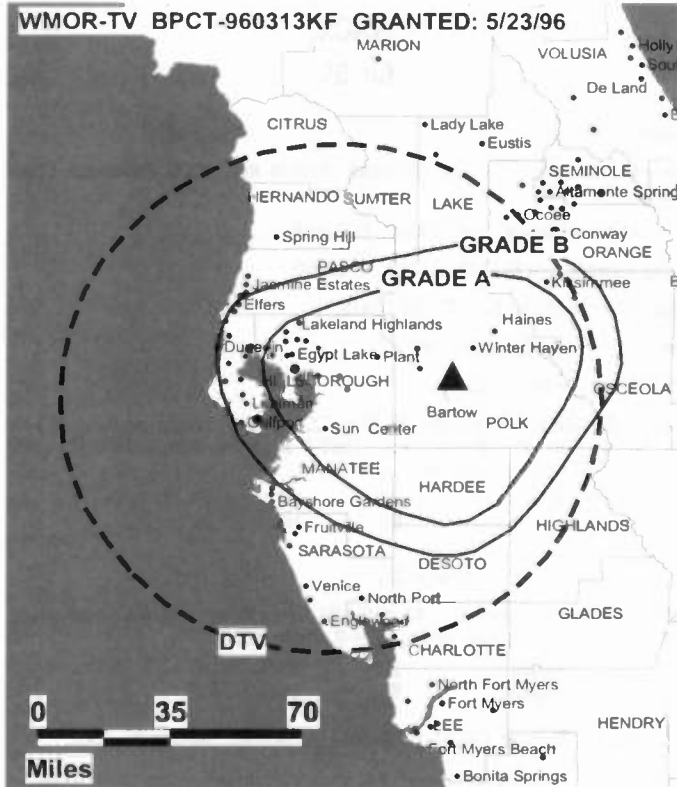
Joseph Pauly, Program Manager.

Lynne Conlan, Director of Programming and Promotions.

Kepper, Tupper & Company

We brokered the sale of WMOR-TV

112 High Ridge Avenue, Ridgefield, CT (203)431-3366



© 2005 Warren Communications News

Marilu Hernandez, Traffic Manager.

Highest 30 Sec. Rate: \$3000.

City of License: Lakeland. Station DMA: Tampa-St. Petersburg (Sarasota), FL.

Rank: 13.

Circulation © 2004 Nielsen. Coverage based on Nielsen study.

GrandTotal	Cable TV Households	Non-cable TV Households	Total TV Households
Estimated Station Totals *	1,250,290	397,210	1,647,500
Average Weekly Circulation (2004)	225,523	60,730	286,253
Average Daily Circulation (2004)			83,089
Station OMA Total	Cable TV Households	Non-cable TV Households	Total TV Households
Estimated Station Totals *	1,246,110	389,970	1,636,080
Average Weekly Circulation (2004)	225,130	59,492	284,622
Average Daily Circulation (2004)			82,678
Other OMA Total	Cable TV Households	Non-cable TV Households	Total TV Households
Estimated Station Totals *	4,180	7,240	11,420
Average Weekly Circulation (2004)	393	1,238	1,631
Average Daily Circulation (2004)			411

*Estimated station totals are sums of the Nielsen TV and Cable TV household estimates for each county in which the station registers viewing of more than 5% as per the Nielsen Survey Methods.

WACX
Ch. 55

Network Service: IND.

Licensee: Associated Christian Television System Inc., 4520 Parkbreeze Court, Orlando, FL 32808.

Studio: 4520 Parkbreeze Court, Orlando, FL 32808.

Mailing Address: Box 608040, Orlando, FL 32860.

Phone: 407-298-5555. **Fax:** 407-297-8425.

E-mail: superchannel@wacx.com

Web Site: http://www.wacx.com

Technical Facilities: Channel No. 55 (716-722 MHz). Authorized power: 5000-kw max. visual, 500-kw aural. Antenna: 1690-ft above av. terrain, 1669-ft. above ground, 1749-ft. above sea level.

Latitude 28° 55' 16"
Longitude 81° 19' 09"

Transmitter: 520 Miller Rd., Orange City.

Digital Facilities: Channel No. 40 (626-632 MHz). Power: 100-kw max. visual. Antenna: 1686-ft above av. terrain, 1654-ft. above ground.

Latitude 28° 35' 11.6"
Longitude 81° 04' 58.2"

FCC Digital File Number: BPCDT-19991004ABN. Granted: February 01, 2001.

Note: Latitude and longitude coordinates shown are based on the North American Datum of 1927 (NAD 27) as currently required by the Mass Media Bureau of the FCC.

Multichannel TV Sound: Stereo only.

Satellite Earth Stations: Transmitter Comark; RCA, 5-meter Ku-band; Microdyne, 5-meter C-band; Microdyne, 7-meter C-band; RCA, Microdyne receivers.

Ownership: Associated Christian Television System Inc. (Group Owner).

Began Operation: March 6, 1982.

Represented (sales): Millennium Sales & Marketing.

Represented (legal): Baraff, Koerner & Olender PC.

Personnel:

Claud Bowers, President & General Manager.

Carol Gentry, General Sales Manager & Controller.

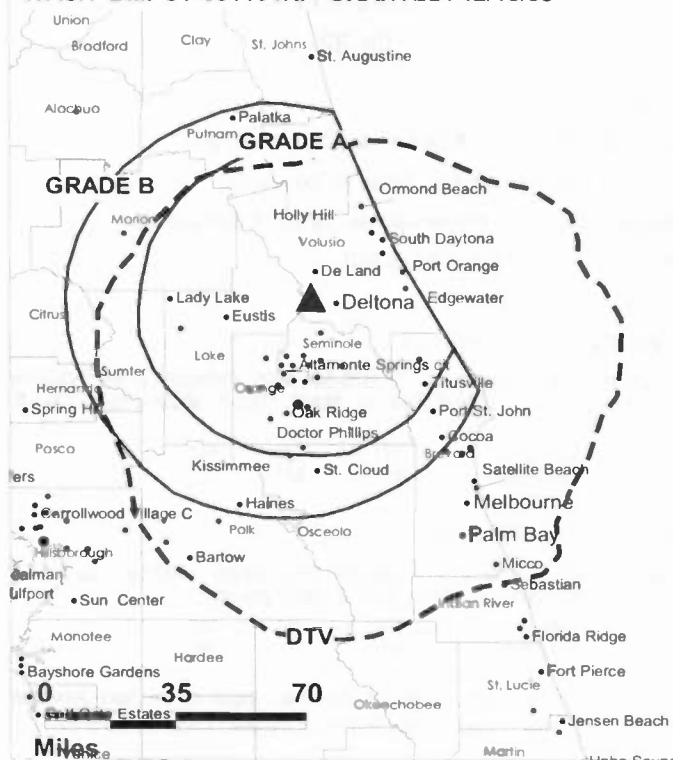
John Wasson, Chief Engineer.

Linda Jarrell, Program & Traffic Director.

Miller Goodman, Production Manager.

Highest 30 Sec. Rate: \$100.

WACX BMPCT-851104KF GRANTED: 12/13/85



© 2005 Warren Communications News

City of License: Leesburg. **Station DMA:** Orlando-Daytona Beach-Melbourne, FL.

Rank: 20.

Circulation © 2004 Nielsen. Coverage based on Nielsen study.

GrandTotal	Cable TV Households	Non-cable TV Households	Total TV Households
Estimated Station Totals *	76,930	121,070	198,000
Average Weekly Circulation (2004)	4,539	7,177	11,716
Average Daily Circulation (2004)			2,326

Station DMA Total	Cable TV Households	Non-cable TV Households	Total TV Households
Estimated Station Totals *	76,930	121,070	198,000
Average Weekly Circulation (2004)	4,539	7,177	11,716
Average Daily Circulation (2004)			2,326

*Estimated station totals are sums of the Nielsen TV and Cable TV household estimates for each county in which the station registers viewing of more than 5% as per the Nielsen Survey Methods.

WACX-DT

Ch. 40

Network Service: IND.

Licensee: Associated Christian Television System Inc., 4250 Parkbreeze Court, Orlando, FL 32808.

Studio: 4520 Parkbreeze Court, Orlando, FL 32808.

Mailing Address: Box 608040, Orlando, FL 32860.

Phone: 407-298-5555. **Fax:** 407-297-8425.

E-mail: superchannel@wacxtv.com

Web Site: <http://www.wacxtv.com>

Technical Facilities: Channel No. 40 (626-632 MHz). Authorized power: 100-kw max. visual. Antenna: 1686-ft above av. terrain, 1654-ft. above ground.

Latitude	28°	35'	11.6"
Longitude	81°	04'	58.2"

Note: Latitude and longitude coordinates shown are based on the North American Datum of 1927 (NAD 27) as currently required by the Mass Media Bureau of the FCC.

Ownership: Associated Christian Television System Inc. (Group Owner).

Began Operation: Station operating; no on-air date

Represented (sales): Millennium Sales & Marketing.

Personnel:

Claud Bowers, President & General Manager.

Carol Gentry, General Sales Manager & Controller.

John Wasson, Chief Engineer.

Linda Jarrell, Program & Traffic Director.

Miller Goodman, Production Manager.

City of License: Leesburg. **Station DMA:** Orlando-Daytona Beach-Melbourne, FL.

Rank: 20.

Nielsen Data: Not available.

WFXU

Ch. 57

(Operates satellite WTLF, Tallahassee)

Network Service: UPN.

Licensee: WFXU License Corp., 225 City Line Ave., Suite 200, Bala Cynwyd, PA 19004.

Studio: 1205 Baytree Rd., Suite 9, Valdosta, GA 31602.

Mailing Address: Box 949, Midway, FL 32343.

Phone: 850-576-4990. **Fax:** 850-576-0200.

E-mail: fox49@fox49.com

Web Site: http://www.fox49.com

Technical Facilities: Channel No. 57 (728-734 MHz). Authorized power: 2500-kw max. visual. Antenna: 443-ft above av. terrain, 558-ft. above ground.

Latitude 30° 33' 00"
Longitude 83° 00' 46"

Transmitter: 4.3-mi. NE of Jasper.

Digital Facilities: Channel No. 48 (674-680 MHz). Power: 1000-kw max. visual. Antenna: 381-ft above av. terrain, 417-ft. above ground, 495-ft. above sea level.

Latitude 30° 33' 01"
Longitude 83° 00' 46"

FCC Digital File Number: BPCDT-981028KF. Granted: May 02, 2001.

Note: Latitude and longitude coordinates shown are based on the North American Datum of 1927 (NAD 27) as currently required by the Mass Media Bureau of the FCC.

Ownership: Pegasus Communications Corp. (Group Owner).

Began Operation: August 1, 1998. Sale to present owner by KB Prime Media LLC approved by FCC March 29, 2002 (Television Digest, Vol. 42:14). Sale to KB Prime Media LLC by Frank A. Baker approved by FCC February 16, 1999.

Represented (sales): Petry Television Inc.

Represented (legal): Shaw Pittman.

Represented (engineering): Magnuson & Associates.

Personnel:

Tana Kenney, General & Local Sales Manager.

David Hinterschled, General Manager.

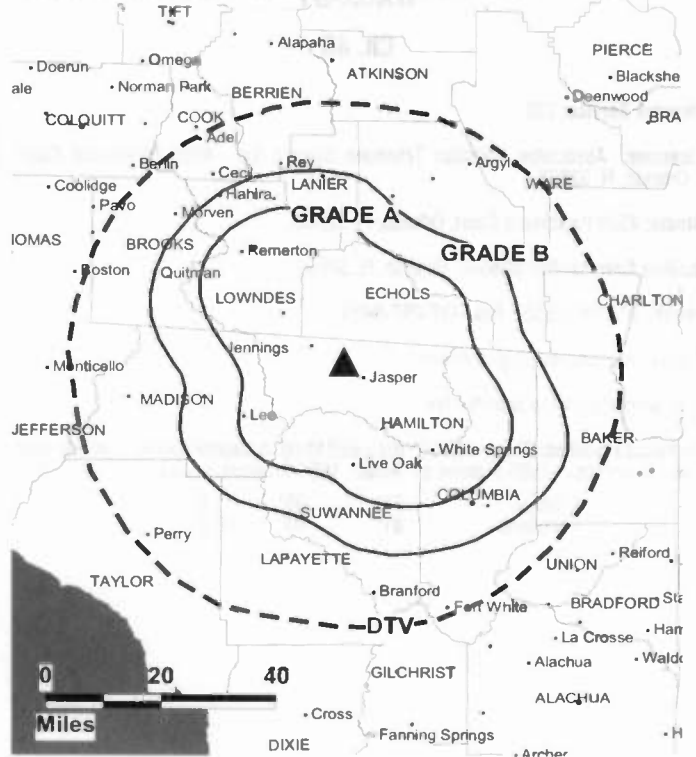
Nathan Mears, National Sales Manager.

Mike Brown, Chief Engineer.

Lori Conroy, Business Manager.

Chuck Lindsey, Production Manager.

WFXU BMPCT-951002KF GRANTED: 6/5/96



© 2005 Warren Communications News

Don Abel, Creative Services Director.

Doris Jones, Traffic Manager.

City of License: Live Oak. **Station DMA:** Tallahassee, FL-Thomasville, GA.

Rank: 109.

Circulation © 2004 Nielsen. Coverage based on Nielsen study.

GrandTotal	Cable TV Households	Non-cable TV Households	Total TV Households
Estimated Station Totals *	139,430	5,000	144,430
Average Weekly Circulation (2004)	22,815	275	23,090
Average Daily Circulation (2004)			5,074
Station DMA Total	Cable TV Households	Non-cable TV Households	Total TV Households
Estimated Station Totals *	139,430	5,000	144,430
Average Weekly Circulation (2004)	22,815	275	23,090
Average Daily Circulation (2004)			5,074

*Estimated station totals are sums of the Nielsen TV and Cable TV household estimates for each county in which the station registers viewing of more than 5% as per the Nielsen Survey Methods.

WBIF

Ch. 51

Network Service: PAX.

Licensee: EBC Panama City Inc., One Shackelford Dr., Suite 400, Little Rock, AR 72211.

Mailing Address: 1 Shackelford Dr., Little Rock, AR 72211.

Phone: 501-219-2400. **Fax:** 501-604-0322.

Technical Facilities: Channel No. 51 (692-698 MHz). Authorized power: 1970-kw max. visual. Antenna: 833-ft above av. terrain, 856-ft. above ground, 991-ft. above sea level.

Latitude	30°	30'	42"
Longitude	85°	29'	17"

Transmitter: Owenwood Rd. 5 mi. W of Hwy. 231.

Note: Latitude and longitude coordinates shown are based on the North American Datum of 1927 (NAD 27) as currently required by the Mass Media Bureau of the FCC.

Ownership: Equity Broadcasting Corp. (Group Owner).

Began Operation: -a r, No o. Sale to present owner by Tiger Eye Broadcasting Corp. approved by FCC March 23, 2004. Sale to Tiger Eye Broadcasting Corp. by Equity Broadcasting Corp. approved by FCC November 10, 2003. Sale to Equity Broadcasting Corp. by Channel 51 LC (Greater Marianna Television Inc., KM Communications Inc. & Media Properties Inc.) approved by FCC December 13, 2000.

City of License: Marianna. **Station DMA:** Panama City, FL. **Rank:** 160.

Nielsen Data: Not available.

WOPX
Ch. 56

Network Service: PAX.

Licensee: Paxson Communications Corp., 601 Clearwater Park Rd., West Palm Beach, FL 33401.

Studio: 7091 Grand National Dr., Suite 100, Orlando, FL 32819.

Mailing Address: 1021 N. Wymore Rd., Winter Park, FL 32789.

Phone: 407-691-7709; 407-691-7708. Fax: 407-691-7728.

E-mail: joe.chaplinski@wesh.com

Web Site: http://www.paxtv.com

Technical Facilities: Channel No. 56 (722-728 MHz). Authorized power: 5000-kw max. visual. Antenna: 1549-ft above av. terrain, 1522-ft. above ground, 1604-ft. above sea level.

Latitude 28° 05' 37"
Longitude 81° 07' 28"

Transmitter: 5-mi. S of Holopaw, 2-mi. W of Hwy. 441, Osceola.

Digital Facilities: Channel No. 48 (674-680 MHz). Power: 1000-kw max. visual. Antenna: 1496-ft above av. terrain, 1470-ft. above ground, 1552-ft. above sea level.

Latitude 28° 08' 37"
Longitude 81° 07' 28"

FCC Digital File Number: BPCDT-990507KH. Granted: January 04, 2001.

Note: Latitude and longitude coordinates shown are based on the North American Datum of 1927 (NAD 27) as currently required by the Mass Media Bureau of the FCC.

Ownership: Paxson Communications Corp. (Group Owner).

Began Operation: May 19, 1986. Sale to present owner by the Christian Network Inc. approved by FCC December 12, 1997. Sale to The Christian Network Inc. by Treasure Coast Communications Inc. approved by FCC June 21, 1995. Sale to Treasure Coast Communications Inc. by Beach Television Partners approved by FCC April 6, 1992.

Personnel:

Joe Chaplinski, General Sales Manager.

Frank D. Tenore, Local Sales Manager.

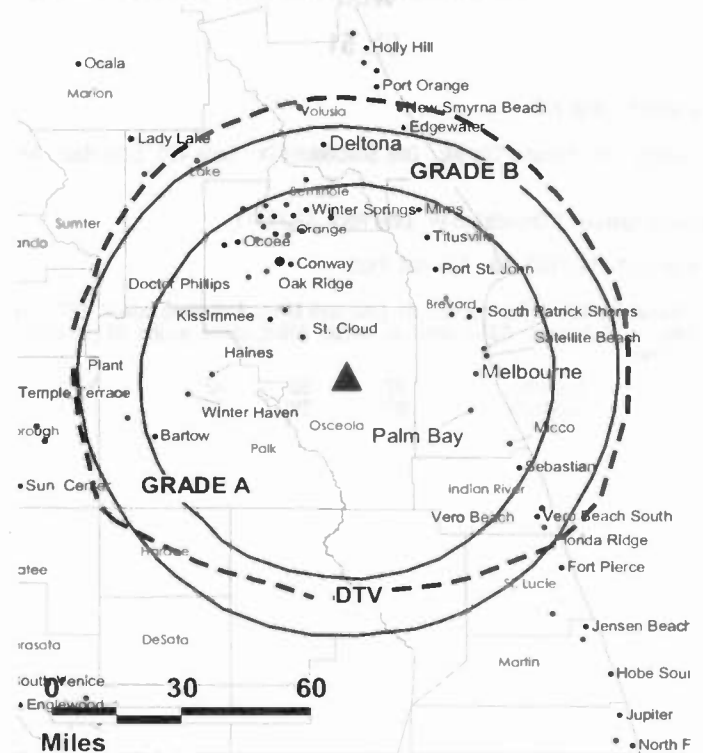
Allan Pullman, Chief Engineer.

Conny Fiala, Business Manager.

Toni Kelley, Traffic Manager.

Highest 30 Sec. Rate: \$150.

WOPX BPCT-960118KG GRANTED: 9/24/96



© 2005 Warren Communications News

City of License: Melbourne. Station DMA: Orlando-Daytona Beach-Melbourne, FL.

Rank: 20.

Circulation © 2004 Nielsen. Coverage based on Nielsen study.

GrandTotal	Cable TV Households	Non-cable TV Households	Total TV Households
Estimated Station Totals *	936,140	216,660	1,152,800
Average Weekly Circulation (2004)	93,314	15,908	109,222
Average Daily Circulation (2004)			25,164
Station DMA Total	Cable TV Households	Non-cable TV Households	Total TV Households
Estimated Station Totals *	936,140	216,660	1,152,800
Average Weekly Circulation (2004)	93,314	15,908	109,222
Average Daily Circulation (2004)			25,164

*Estimated station totals are sums of the Nielsen TV and Cable TV household estimates for each county in which the station registers viewing of more than 5% as per the Nielsen Survey Methods.

WOPX-DT

Ch. 48

Network Service: PAX.

Licensee: Channel 56 of Orlando Inc., 601 Clearwater Park Rd., West Palm Beach, FL 33401.

Studio: 7091 Grand National Dr., Suite 100, Orlando, FL 32819.

Mailing Address: 1021 N. Wymore Rd., Winter Park, FL 32789.

Phone: 407-370-5600; 407-691-7709. **Fax:** 407-370-5656.

E-mail: ftenore@heartst.com

Web Site: <http://www.paxtv.com>

Technical Facilities: Channel No. 48 (674-680 MHz). Authorized power: 1000-kw max. visual. Antenna: 1496-ft above av. terrain, 1470-ft. above ground, 1552-ft. above sea level.

Latitude	28°	08'	37"
Longitude	81°	07'	28"

Transmitter: 5.2-mi. S of Hollopaw, 2-mi. W of Hwy. 441, Osceola County.

Note: Latitude and longitude coordinates shown are based on the North American Datum of 1927 (NAD 27) as currently required by the Mass Media Bureau of the FCC.

Ownership: Paxson Communications Corp. (Group Owner).

Began Operation: Station operating; no on-air date

Represented (legal): Dow, Lohnes & Albertson PLLC.

Represented (engineering): du Treil, Lundin & Rackley Inc.

Personnel:

Joe Chaplinski, General Sales Manager.

Frank D. Tenore, Local Sales Manager.

Allen Pullman, Chief Engineer.

Conny Flala, Business Director.

Toni Kelley, Traffic Manager.

City of License: Melbourne. **Station DMA:** Orlando-Daytona Beach-Melbourne, FL.

Rank: 20.

Nielsen Data: Not available.

WOTF-DT
(formerly WFUO-DT)

Ch. 20

Network Service: TEL.

Grantee: USA Station Group of Melbourne Inc., 1230 Avenue of the Americas, 15th Floor, New York, NY 10022.

Studio: 739 North Dr., Suite C, Melbourne, FL 32934-9239.

Mailing Address: 739 North Dr., Suite C, Melbourne, FL 32934-9239.

Phone: 321-254-4343. **Fax:** 321-254-9343.

E-mail: fbanos@univision.net

Web Site: <http://www.univision.net>

Technical Facilities: Channel No. 20 (506-512 MHz). Authorized power: 1000-kw max. visual. Antenna: 983-ft above av. terrain, 977-ft. above ground.

Latitude	28°	18'	22"
Longitude	80°	54'	45"

Note: Latitude and longitude coordinates shown are based on the North American Datum of 1927 (NAD 27) as currently required by the Mass Media Bureau of the FCC.

Ownership: Univision Communications Inc. (Group Owner).

Began Operation: Station operating under Special Temporary Authority; no on-air date; Station operating under Special Temporary Authority; no on-air date

Personnel:

Frank Banos, General Manager & Chief Engineer.

City of License: Melbourne. **Station DMA:** Orlando-Daytona Beach-Melbourne, FL.

Rank: 20.

Nielsen Data: Not available.

Florida — Melbourne-Orlando

**WOTF-TV
Ch. 43**

Network Service: TEL.

Licensee: Univision of Melbourne Inc., 1999 Avenue of the Stars, Suite 3050, Los Angeles, CA 90067.

Studio: 739 North Dr., Suite C, Melbourne, FL 32934-9239.

Mailing Address: 739 North Dr., Suite C, Melbourne, FL 32934-9239.

Phone: 321-254-4343. **Fax:** 321-254-9343.

E-mail: fbanos@univision.net

Web Site: http://www.univision.net

Technical Facilities: Channel No. 43 (644-650 MHz). Authorized power: 2265-kw max. visual. Antenna: 994-ft above av. terrain, 978-ft. above ground, 1020-ft. above sea level.

Latitude 28° 18' 26"
Longitude 80° 54' 48"

Requests CP for change to 5000-kw max. visual, 1614-ft above av. terrain, 1585-ft. above ground, 1650-ft. above sea level; lat. 28° 35' 12", long. 81° 00' 45", BPCT-20040525ADW.

Transmitter: 902 N. K-6 Lane, St. Cloud.

Digital Facilities: Channel No. 20 (506-512 MHz). Power: 1000-kw max. visual. Antenna: 983-ft above av. terrain, 977-ft. above ground.

Latitude 28° 18' 22"
Longitude 80° 54' 45"

FCC Digital File Number: BPCDT-19991029ADG. Granted: February 23, 2001.

Note: Latitude and longitude coordinates shown are based on the North American Datum of 1927 (NAD 27) as currently required by the Mass Media Bureau of the FCC.

Ownership: Univision Communications Inc. (Group Owner).

Began Operation: July 5, 1982. Sale to Asbury Park Press Inc. by Southern Broadcasting Corp. approved by FCC August 15, 1985. Sale to Blackstar LLC approved by FCC February 18, 1988 (Television Digest, Vol. 27:49). Sale to USA Broadcasting approved by FCC May 14, 1998 (Vol. 38:11). Sale to present owner by USA Broadcasting approved by FCC May 21, 2001.

Represented (legal): Shaw Pittman.

Personnel:

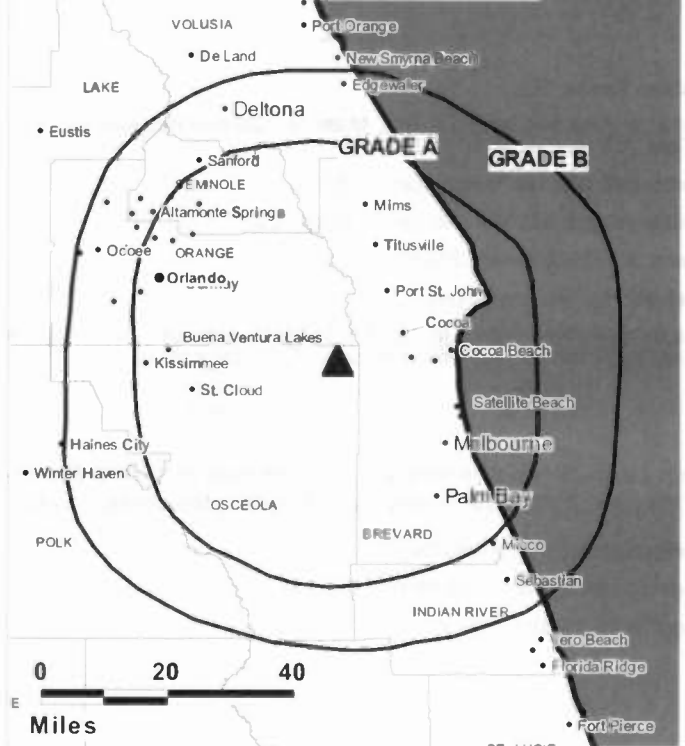
Frank Banos, General Manager & Chief Engineer.

Rates: On request.

City of License: Melbourne. **Station DMA:** Orlando-Daytona Beach-Melbourne, FL.

Rank: 20.

WOTF-TV BPCT-970219KE GRANTED: 3/16/98



© 2005 Warren Communications News

Circulation © 2004 Nielsen. Coverage based on Nielsen study.

GrandTotal	Cable	Non-cable	Total
	TV Households	TV Households	TV Households
Estimated Station Totals *	43,500	0	43,500
Average Weekly Circulation (2004)	3,219	0	3,219
Average Daily Circulation (2004)			1,522
Station DMA Total	Cable	Non-cable	Total
	TV Households	TV Households	TV Households
Estimated Station Totals *	43,500	0	43,500
Average Weekly Circulation (2004)	3,219	0	3,219
Average Daily Circulation (2004)			1,522

*Estimated station totals are sums of the Nielsen TV and Cable TV household estimates for each county in which the station registers viewing of more than 5% as per the Nielsen Survey Methods.

WBFS-DT
Ch. 32

Network Service: UPN.

Licensee: Paramount Stations Group of Miami Inc., 600 New Hampshire Ave. NW, Suite 1200, Washington, DC 20037.

Studio: 8900 N.W. 18th Terrace, Miami, FL 33172.

Mailing Address: 8900 N.W. 18th Terrace, Miami, FL 33172.

Phone: 305-621-3333. **Fax:** 305-621-2844.

Web Site: <http://www.upn33.com>

Technical Facilities: Channel No. 32 (578-584 MHz). Authorized power: 1000-kw max. visual. Antenna: 861-ft above av. terrain, 856-ft. above ground.

Latitude	25°	58'	02.4"
Longitude	80°	12'	34.1"

Note: Latitude and longitude coordinates shown are based on the North American Datum of 1927 (NAD 27) as currently required by the Mass Media Bureau of the FCC.

Ownership: Viacom Inc. (Group Owner).

Began Operation: May 1, 2001. Standard Definition.

Represented (sales): TeleRep Inc.

Personnel:

Michael Colleran, President & General Manager.

Joe Garcia, Broadcast Operations & Engineering Director.

Tom Cury, Sales Director.

Greg Oars, Local Sales Manager.

Shannon High-Bassilik, News Director.

Marcello Sanchez, Chief Engineer.

Randy Pringle, Controller.

Tracy Letize, Program Director.

Larry Wiener, Promotion Director.

Aaron Silberman, Production Manager.

Randy Perez, Research Director.

Terry Rodriguez, Traffic Manager.

Liz Goldberg, Broadcast Services.

City of License: Miami. **Station DMA:** Miami-Fort Lauderdale, FL. **Rank:** 17.

Nielsen Data: Not available.

WBFS-TV
Ch. 33

Network Service: UPN.

Licensee: Viacom Stations Group of Miami Inc., 2000 K St. NW, Suite 725, Washington, DC 20006.

Studio: 8900 N.W. 18th Terrace, Miami, FL 33172.

Mailing Address: 8900 N.W. 18th Terrace, Miami, FL 33172.

Phone: 305-621-3333. Fax: 305-621-3844.

Web Site: <http://www.upn33.com>

Technical Facilities: Channel No. 33 (584-590 MHz). Authorized power: 5000-kw max. visual, 500-kw aural. Antenna: 924-ft above av. terrain, 927-ft. above ground, 931-ft. above sea level.

Latitude 25° 57' 59"
Longitude 80° 12' 33"

Transmitter: 390 N.W. 210th St., Miami.

Digital Facilities: Channel No. 32 (578-584 MHz). Power: 1000-kw max. visual. Antenna: 861-ft above av. terrain, 856-ft. above ground.

Latitude 25° 58' 02.4"
Longitude 80° 12' 34.1"

FCC Digital File Number: BMPCDT-20011010AAG. Granted: November 30, 2001.

Note: Latitude and longitude coordinates shown are based on the North American Datum of 1927 (NAD 27) as currently required by the Mass Media Bureau of the FCC.

Satellite Earth Stations: Transmitter Harris; Harris, 6.1-meter C-band; Harris, 9-meter C-band; Harris receivers.

LMA: Local marketing agreement with WTVX (U), Fort Pierce-Vero Beach.

Ownership: Viacom Inc. (Group Owner).

Began Operation: December 9, 1984.

Represented (sales): TeleRep Inc.

Represented (engineering): Lohnes & Culver.

Personnel:

Michael Colleran, President & General Manager.

Joe Garcia, Broadcast Operations & Engineering Director.

Tom Cury, Sales Director.

Greg Oars, Local Sales Manager.

Shannon High-Bassalik, News Director.

Marcelo Sanchez, Chief Engineer.

Randy Pringle, Controller.

Tracy Letize, Program Director.

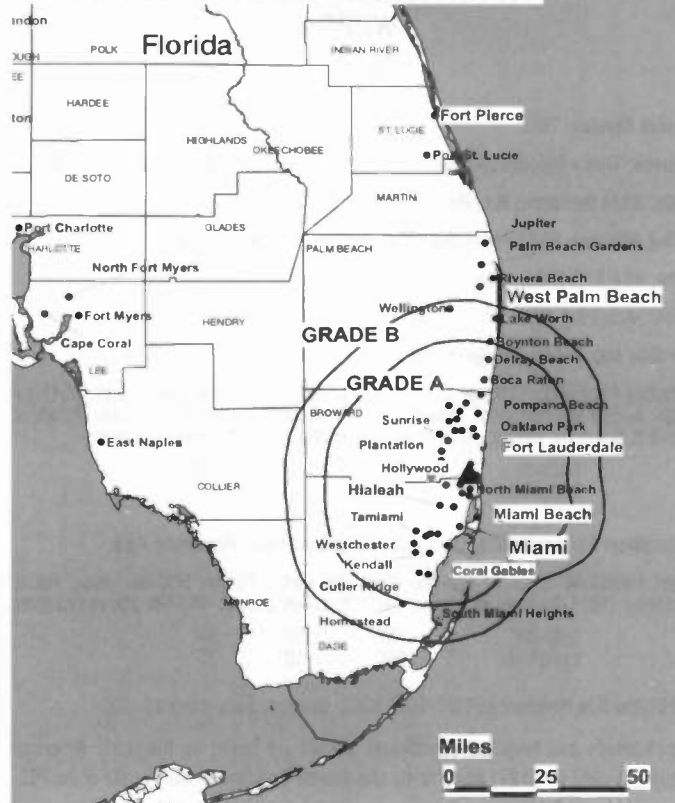
Larry Wiener, Promotion Director.

Aaron Silberman, Production Manager.

Randy Perez, Research Director.

Terry Rodriguez, Traffic Manager.

WBFS-TV BMPCT-840322KG GRANTED: 10/31/84



© 2005 Warren Communications News

Liz Goldberg, Broadcast Services.

Rates: On request.

City of License: Miami. Station DMA: Miami-Fort Lauderdale, FL. Rank: 17.

Circulation © 2004 Nielsen. Coverage based on Nielsen study.

GrandTotal	Cable TV Households	Non-cable TV Households	Total TV Households
Estimated Station Totals *	1,129,190	396,690	1,525,880
Average Weekly Circulation (2004)	265,875	124,489	390,364
Average Daily Circulation (2004)			125,987
Station DMA Total	Cable TV Households	Non-cable TV Households	Total TV Households
Estimated Station Totals *	1,129,190	376,370	1,505,560
Average Weekly Circulation (2004)	265,875	122,945	388,820
Average Daily Circulation (2004)			125,906
Other DMA Total	Cable TV Households	Non-cable TV Households	Total TV Households
Estimated Station Totals *	0	20,320	20,320
Average Weekly Circulation (2004)	0	1,544	1,544
Average Daily Circulation (2004)			81

*Estimated station totals are sums of the Nielsen TV and Cable TV household estimates for each county in which the station registers viewing of more than 5% as per the Nielsen Survey Methods.

WHFT
Ch. 45

Network Service: TBN.

Licensee: Trinity Broadcasting Network Inc., 2442 Michelle Dr., Tustin, CA 92780.

Studio: 3324 Pembroke Rd., Pembroke Park, FL 33021.

Mailing Address: 3324 Pembroke Road, Pembroke Park, FL 33021.

Phone: 954-962-1700. **Fax:** 954-962-2817.

E-mail: whft@tbn.org

Web Site: http://www.whft@tbn.org

Technical Facilities: Channel No. 45 (656-662 MHz). Authorized power: 2541-kw max. & 589-kw horizontal visual, 240-kw & 58.9-kw horizontal aural. Antenna: 1010-ft above av. terrain, 1010-ft. above ground, 1017-ft. above sea level.

Latitude 25° 59' 34"
Longitude 80° 10' 27"

Transmitter: SW corner of S. 33rd Ave. & Pembroke Rd., Pembroke Park.

Digital Facilities: Channel No. 46 (662-668 MHz). Power: 500-kw max. visual. Antenna: 1011-ft above av. terrain, 1011-ft. above ground, 1017-ft. above sea level.

Latitude 25° 59' 34"
Longitude 80° 10' 27"

FCC Digital File Number: BPCDT-990706KG. Granted: September 12, 2001.

Note: Latitude and longitude coordinates shown are based on the North American Datum of 1927 (NAD 27) as currently required by the Mass Media Bureau of the FCC.

Satellite Earth Station: Transmitter Ampex; Scientific-Atlanta, 7-meter C-band; Scientific-Atlanta receivers.

SNG Mobile Dish: Midwest, 3-meter K-band.

Ownership: Trinity Broadcasting Network Inc. (Group Owner).

Began Operation: February 1, 1975. Sale to present owner by Lester Sumrall Evangelistic Assn. approved by FCC May 15, 1980. Previous sale by Florida Christian Broadcasting Inc. approved by FCC June 22, 1976 (Television Digest, Vol. 16:26).

Represented (engineering): Smith & Fisher.

Personnel:

Laurie Quinn, General Manager.

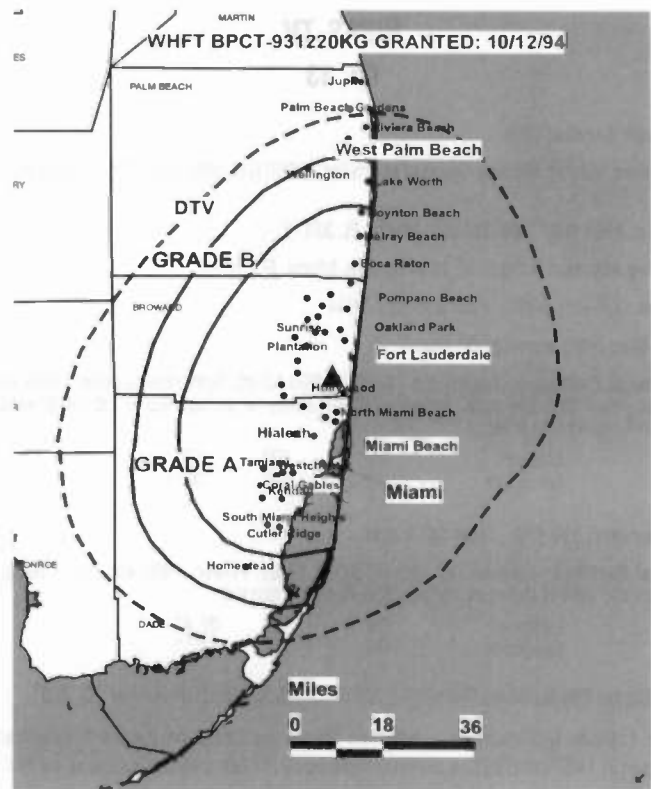
Jacques Morisset, Chief Engineer.

Jane Wilcox, Program & Production Manager.

Darryl Roberts, Traffic Manager.

Demitra Burleson, Public Affairs Director.

Highest 30 Sec. Rate: \$132.



© 2005 Warren Communications News

City of License: Miami. **Station DMA:** Miami-Fort Lauderdale, FL. **Rank:** 17.

Circulation © 2004 Nielsen. Coverage based on Nielsen study.

GrandTotal	Cable	Non-cable	Total
	TV Households	TV Households	
Estimated Station Totals *	0	376,370	376,370
Average Weekly Circulation (2004)	0	19,323	19,323
Average Daily Circulation (2004)			6,276

Station DMA Total	Cable	Non-cable	Total
	TV Households	TV Households	
Estimated Station Totals *	0	376,370	376,370
Average Weekly Circulation (2004)	0	19,323	19,323
Average Daily Circulation (2004)			6,276

*Estimated station totals are sums of the Nielsen TV and Cable TV household estimates for each county in which the station registers viewing of more than 5% as per the Nielsen Survey Methods.

WHFT-DT

Ch. 46

Network Service: TBN.

Grantee: Trinity Broadcasting Network Inc., 2442 Michelle Dr., Tustin, CA 92780.

Studio: 3324 Pembroke Rd., Pembroke Park, FL 33021.

Mailing Address: 3324 Pembroke Rd., Pembroke Park, FL 33021.

Phone: 954-962-1700. **Fax:** 954-962-2817.

E-mail: whft@tbn.org

Web Site: <http://www.whft@tbn.org>

Technical Facilities: Channel No. 46 (662-668 MHz). Authorized power: 500-kw max. visual. Antenna: 1011-ft above av. terrain, 1011-ft. above ground, 1017-ft. above sea level.

Latitude	25°	59'	34"
Longitude	80°	10'	27"

Transmitter: 3324 Pembroke Rd., Pembroke Park.

Note: Latitude and longitude coordinates shown are based on the North American Datum of 1927 (NAD 27) as currently required by the Mass Media Bureau of the FCC.

Ownership: Trinity Broadcasting Network Inc. (Group Owner).

Began Operation: January 1, 2003. Operating under Special Temporary Authority at 3.7-kw.

Represented (engineering): Smith & Fisher.

Personnel:

Laurie Quinn, General Manager.

Jacques Morisset, Chief Engineer.

Jane Wilcox, Program & Production Manager.

Demitra Burleson, Public Affairs Director.

City of License: Miami. **Station DMA:** Miami-Fort Lauderdale, FL. **Rank:** 17.

Nielsen Data: Not available.

WLTV
Ch. 23

Network Service: UNV.

Licensee: WLTV License Partnership, 9405 N.W. 41st St., Miami, FL 33178.

Studio: 9405 N.W. 41st St., Miami, FL 33178.

Mailing Address: 9405 N.W. 41st St., Miami, FL 33178.

Phone: 305-470-2323. **Fax:** 305-471-3959.

E-mail: dpeterson@unlvision.net

Web Site: http://www.mondotimes.com

Technical Facilities: Channel No. 23 (524-530 MHz). Authorized power: 4470-kw max. visual. Antenna: 974-ft above av. terrain, 974-ft. above ground, 981-ft. above sea level.

Latitude 25° 58' 07"
Longitude 80° 13' 20"

Transmitter: 1255 N.W. 210th St.

Digital Facilities: Channel No. 24 (530-536 MHz). Power: 500-kw max. visual. Antenna: 843-ft above av. terrain, 843-ft. above ground.

Latitude 25° 58' 07"
Longitude 80° 13' 20"

FCC Digital File Number: BPCDT-19991022ABE. Granted: October 25, 2000.

Note: Latitude and longitude coordinates shown are based on the North American Datum of 1927 (NAD 27) as currently required by the Mass Media Bureau of the FCC.

Satellite Earth Stations: Transmitter Harris; Comtech, 5-meter; Comtech, 7-meter; DX Antenna receivers.

News Services: UPI, AP.

Ownership: Univision Communications Inc. (Group Owner).

Began Operation: December 24, 1954. Left air April 13, 1957. Sale by Storer Broadcasting Co. approved by FCC October 25, 1967. Resumed operation November 14, 1967. Sale to Spanish International Communications by Al Lapin Jr., et al., approved by FCC January 6, 1971. Sale to Hallmark Cards approved by FCC 1987. Sale to present owner approved by FCC September 23, 1992 (Television Digest, Vol. 32:40.).

Represented (sales): Univision.

Represented (legal): Shaw Pittman.

Represented (engineering): Denny & Associates PC.

Personnel:

Louis Fernandez Rocha, Vice President & General Manager.

Raul Perez Liste, Vice President & Operations Director.

Marilyn Hansen, General Sales Manager.

Eileen Holmes, Local Sales Manager.

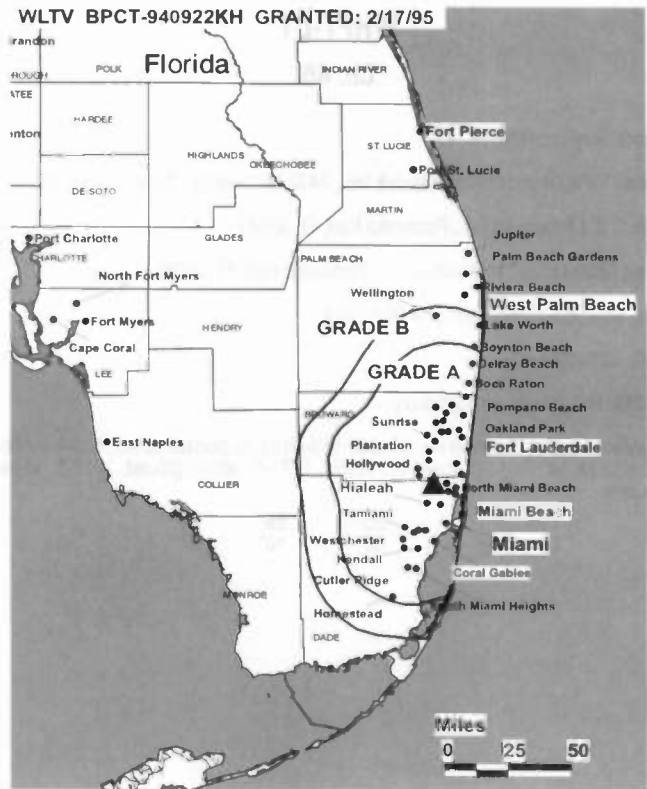
Stephanie Kontzamanys, Local Sales Manager.

Jason Hall, National Sales Manager.

Helga Silva, News Director.

Douglas Peterson, Chief Engineer.

Leonor Guerrero, Vice President, Finance.



© 2005 Warren Communications News

Angela Ramos, Programming & Public Affairs Director.

Maura Calzadilla, Marketing Director.

Evia Fabragas, Promotion & Creative Services Director.

Matt Chandler, New Business Development Director.

Mary Fuentes, Traffic Manager.

Pamela Bohmer, Executive Assistant to Vice President.

Highest 30 Sec. Rate: \$4000.

City of License: Miami. **Station DMA:** Miami-Fort Lauderdale, FL. **Rank:** 17.

Circulation © 2004 Nielsen. Coverage based on Nielsen study.

GrandTotal	Cable TV Households	Non-cable TV Households	Total TV Households
Estimated Station Totals *	1,129,190	376,370	1,505,560
Average Weekly Circulation (2004)	218,298	92,213	310,511
Average Daily Circulation (2004)			211,175

Station DMA Total	Cable TV Households	Non-cable TV Households	Total TV Households
Estimated Station Totals *	1,129,190	376,370	1,505,560
Average Weekly Circulation (2004)	218,298	92,213	310,511
Average Daily Circulation (2004)			211,175

*Estimated station totals are sums of the Nielsen TV and Cable TV household estimates for each county in which the station registers viewing of more than 5% as per the Nielsen Survey Methods.

WLV-DT
Ch. 24

Network Service: UNV.

Licensee: WLV License Partnership, 9405 N.W. 41st St., Miami, FL 33170.

Studio: 9405 N.W. 41st St., Miami, FL 33170.

Mailing Address: 9405 N.W. 41st St., Miami, FL 33170.

Phone: 305-470-2323. **Fax:** 305-471-3959.

E-mail: dpeterson@univision.net

Web Site: <http://www.mondotimes.com>

Technical Facilities: Channel No. 24 (530-536 MHz). Authorized power: 500-kw max. visual. Antenna: 843-ft above av. terrain, 843-ft. above ground.

Latitude	25°	58'	07"
Longitude	80°	13'	20"

Note: Latitude and longitude coordinates shown are based on the North American Datum of 1927 (NAD 27) as currently required by the Mass Media Bureau of the FCC.

Ownership: Univision Communications Inc. (Group Owner).

Began Operation: Station operating; no on-air date

Personnel:

Louis Fernandez Rocha, Vice President & General Manager.

Raul Perez Liste, Vice President & Operations Director.

Marilyn Hansen, General Sales Manager.

Elleen Holmes, Local Sales Manager.

Stephanie Kontzamanys, Local Sales Manager.

Jason Hall, National Sales Manager.

Helga Silva, News Director.

Douglas Peterson, Chief Engineer.

Leonor Guerrero, Vice President, Finance.

Angela Ramos, Programming & Public Affairs Director.

Maura Calzadilla, Marketing Director.

Evia Fabragas, Promotion & Creative Services Director.

Matt Chandler, New Business Development Director.

Mary Fuentes, Traffic Manager.

Pamela Bohmer, Executive Assistant to the Vice President.

City of License: Miami. **Station DMA:** Miami-Fort Lauderdale, FL. **Rank:** 17.

Nielsen Data: Not available.

WPLG
(formerly WLBW-TV)
Ch. 10

Network Service: ABC.

Licensee: Post-Newsweek Stations of Florida Inc., Broadcast House, 3900 Biscayne Blvd., Miami, FL 33137.

Studio: 3900 Biscayne Blvd., Miami, FL 33137.

Mailing Address: 3900 Biscayne Blvd., Broadcast House, Miami, FL 33137.

Phone: 305-576-1010. **Fax:** 305-325-2381.

E-mail: ksalazar@wplg.com

Web Site: http://www.click10.com

Technical Facilities: Channel No. 10 (192-198 MHz). Authorized power: 316-kw visual, 47.9-kw aural. Antenna: 1007-ft above av. terrain, 1007-ft. above ground, 1014-ft. above sea level.

Latitude 25° 57' 59"
 Longitude 80° 12' 44"

Transmitter: 501 N.W. 207th St.

Digital Facilities: Channel No. 9 (186-192 MHz). Power: 15.85-kw visual. Antenna: 965-ft above av. terrain, 965-ft. above ground, 971-ft. above sea level.

Latitude 25° 57' 59"
 Longitude 80° 12' 44"

Note: Latitude and longitude coordinates shown are based on the North American Datum of 1927 (NAD 27) as currently required by the Mass Media Bureau of the FCC.

Multichannel TV Sound: Stereo only.

SNG Mobile Dish: Vertex, 2.4-meter Ku-band.

News Services: UPI, AP.

Ownership: Post-Newsweek Stations Inc. (Group Owner).

Began Operation: November 20, 1961. Sale to present owner by C. H. Topmiller, Thomas A. Welstead, et al., approved by FCC September 24, 1969 (Television Digest, Vol. 9:39).

Represented (sales): MMT Sales Inc.

Represented (legal): Covington & Burling.

Represented (engineering): Denny & Associates PC.

Personnel:

Dave Boylan, Vice President & General Manager.

Larry Most, Local Sales Manager.

Pete Terney, National Sales Manager.

Kathy Salazar, Business Manager.

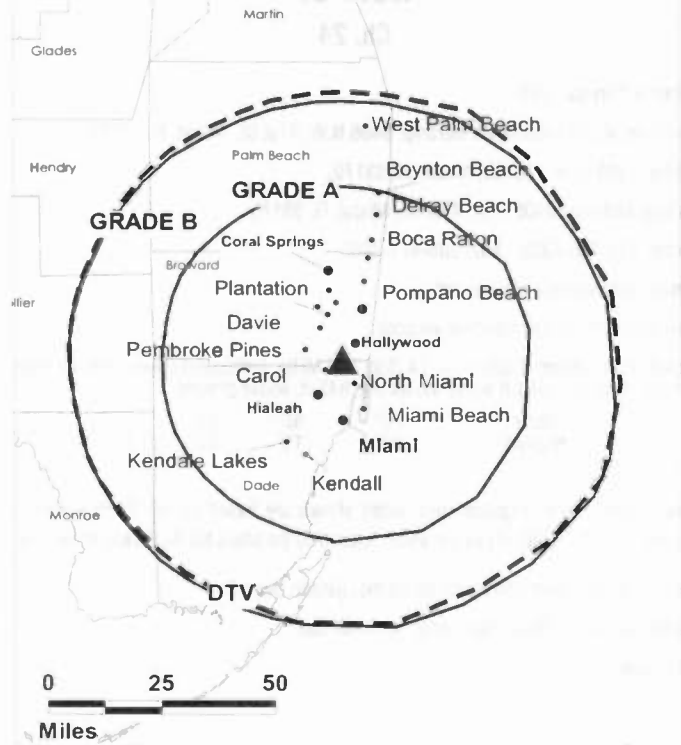
Darren Alline, Chief Engineer.

Bill Pohovey, News Director.

Mimi Del Cid, Program Manager.

Carol DeVene, Marketing & Development Director.

WPLG BPCT-980629KF GRANTED: 10/6/98



© 2005 Warren Communications News

Glen Eklund, Production Manager.

Rates: On request.

City of License: Miami. **Station DMA:** Miami-Fort Lauderdale, FL. **Rank:** 17.

Circulation © 2004 Nielsen. Coverage based on Nielsen study.

GrandTotal	Cable TV Households	Non-cable TV Households	Total TV Households
Estimated Station Totals *	1,538,260	401,870	1,940,130
Average Weekly Circulation (2004)	671,395	214,595	885,990
Average Daily Circulation (2004)			410,516
Station DMA Total	Cable TV Households	Non-cable TV Households	Total TV Households
Estimated Station Totals *	1,129,190	381,550	1,510,740
Average Weekly Circulation (2004)	621,600	210,836	832,436
Average Daily Circulation (2004)			392,728
Other DMA Total	Cable TV Households	Non-cable TV Households	Total TV Households
Estimated Station Totals *	409,070	20,320	429,390
Average Weekly Circulation (2004)	49,795	3,759	53,554
Average Daily Circulation (2004)			17,788

*Estimated station totals are sums of the Nielsen TV and Cable TV household estimates for each county in which the station registers viewing of more than 5% as per the Nielsen Survey Methods.

WPLG-DT
Ch. 9

Network Service: ABC.

Licensee: Post Newsweek Stations, Florida Inc., 3900 Biscayne Blvd., Miami, FL 33137.

Studio: Broadcast House, 3900 Biscayne Blvd., Miami, FL 33137.

Mailing Address: 3900 Biscayne Blvd., Broadcast House, Miami, FL 33137.

Phone: 305-576-1010. **Fax:** 305-325-2381.

E-mail: ksalazar@wplg.com

Web Site: http://www.click10.com

Technical Facilities: Channel No. 9 (186-192 MHz). Authorized power: 15.85-kw visual. Antenna: 965-ft above av. terrain, 965-ft. above ground, 971-ft. above sea level.

Latitude	25°	57'	59"
Longitude	80°	12'	44"

Holds CP for change to 30-kw visual; BPCDT-20000501ADQ.

Transmitter: 501 N.W. 207th St.

Note: Latitude and longitude coordinates shown are based on the North American Datum of 1927 (NAD 27) as currently required by the Mass Media Bureau of the FCC.

Ownership: Post-Newsweek Stations Inc. (Group Owner).

Began Operation: November 1, 1999. High Definition.

Represented (engineering): Moffet, Larson & Johnson Inc.

Personnel:

Dave Boylan, Vice President & General Manager.

Larry Most, Local Sales Manager.

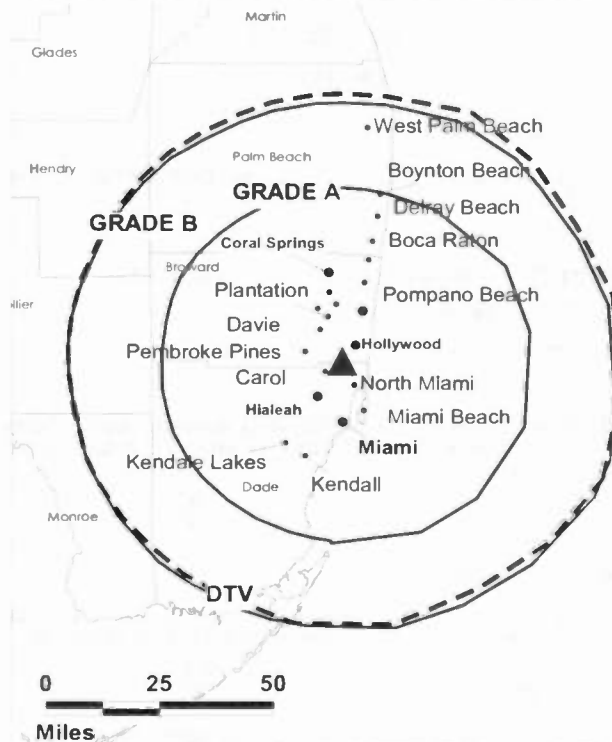
Pete Terney, National Sales Manager.

Darren Aline, Chief Engineer.

Kathy Salazar, Business Manager.

Bill Pohovey, News Director.

WPLG-DT BPCDT-980629KG GRANTED: 7/8/1998



© 2005 Warren Communications News

Mimi Del Cid, Program Manager.

Carol DeVene, Marketing & Development Director.

Glen Eklund, Production Manager.

Rates: On request.

City of License: Miami. **Station DMA:** Miami-Fort Lauderdale, FL. **Rank:** 17.

Nielsen Data: Not available.

WPXM
(formerly WCTD)
Ch. 35

Network Service: PAX.

Licensee: Paxson Communications License Co. LLC, 601 Clearwater Park Rd., West Palm Beach, FL 33401.

Studio: 15000 S.W. 27th St., Miramar, FL 33027.

Mailing Address: 9100 S. Dadeland Blvd., Suite 1804, Miami, FL 33156.

Phone: 954-622-6835. **Fax:** 954-622-6843.

E-mail: kevin.bymes@nbc.com

Web Site: http://www.pax.net

Technical Facilities: Channel No. 35 (596-602 MHz). Authorized power: 3240-kw max. visual, 324-kw aural. Antenna: 335-ft above av. terrain, 325-ft. above ground, 338-ft. above sea level.

Latitude 25° 36' 16"
Longitude 80° 34' 14"

Transmitter: 9100 S. Dadeland Blvd., Dade County.

Digital Facilities: Channel No. 26 (542-548 MHz). Power: 200-kw max. visual. Antenna: 925-ft above av. terrain, 922-ft. above ground, 932-ft. above sea level.

Latitude 25° 59' 009"
Longitude 80° 11' 37"

FCC Digital File Number: BPCDT-19991020ACC. Granted: October 24, 2002.

Note: Latitude and longitude coordinates shown are based on the North American Datum of 1927 (NAD 27) as currently required by the Mass Media Bureau of the FCC.

Ownership: Paxson Communications Corp. (Group Owner).

Began Operation: October 25, 1992. WMLB-TV were first call letters. Transfer from Jose Molina & Beverly Smith to William C. de la Pena approved by FCC December 7, 1992. Sale to The Christian Network approved by FCC February 10, 1994. Sale to present owner from The Christian Network approved by FCC December 12, 1997 (Television Digest, Vol. 37:19).

Represented (engineering): Cohen, Dippell & Everist PC.

Represented (legal): Dow, Lohnes & Albertson PLLC.

Personnel:

Carolyn A. Navarra, General Manager.

Dennis Arnold, Sales Manager.

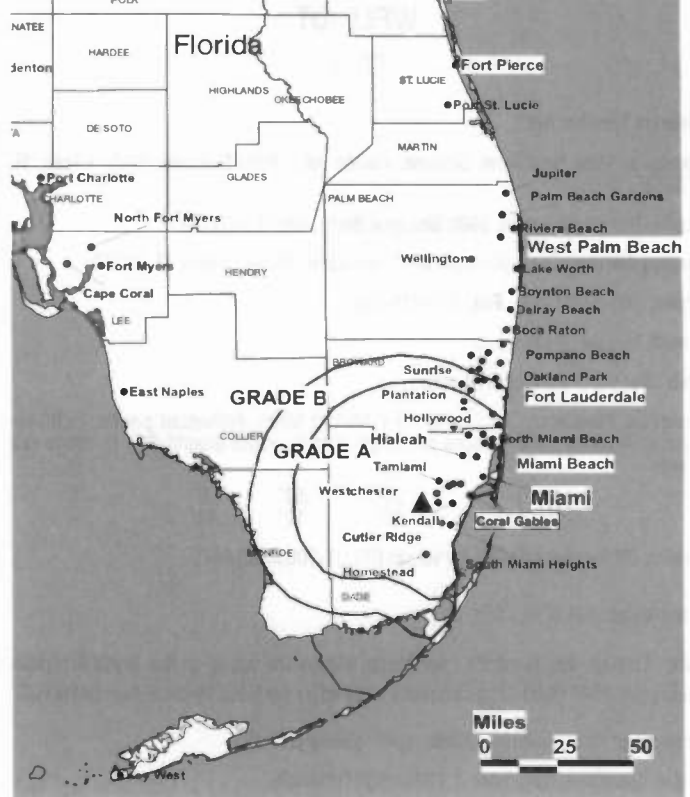
Cynthia Liceaga Rose, Business Manager.

Rebecca Metz, Traffic Manager.

Richard A. Vanhook, Chief Engineer.

Larry Mann, Public Affairs Director.

WPXM BPCT-840921KJ GRANTED: 02/18/91



© 2005 Warren Communications News

Rates: On request.

City of License: Miami. **Station DMA:** Miami-Fort Lauderdale, FL. **Rank:** 17.

Circulation © 2004 Nielsen. Coverage based on Nielsen study.

GrandTotal	Cable TV Households	Non-cable TV Households	Total TV Households
Estimated Station Totals *	1,099,430	250,260	1,349,690
Average Weekly Circulation (2004)	102,289	24,275	126,564
Average Daily Circulation (2004)			30,412
Station DMA Total	Cable TV Households	Non-cable TV Households	Total TV Households
Estimated Station Totals *	1,099,430	250,260	1,349,690
Average Weekly Circulation (2004)	102,289	24,275	126,564
Average Daily Circulation (2004)			30,412

*Estimated station totals are sums of the Nielsen TV and Cable TV household estimates for each county in which the station registers viewing of more than 5% as per the Nielsen Survey Methods.

Florida — Miami

WTVJ
Ch. 6

Network Service: NBC.

Licensee: NBC Telemundo License Co., c/o NBC Inc., 1299 Pennsylvania Ave. NW, Washington, DC 20004.

Studio: 15000 S.W. 27th Street, Miramar, FL 33027.

Mailing Address: 15000 S.W. 27th Street, Miramar, FL 33027.

Phone: 954-622-6000. **Fax:** 954-622-6761.

E-mail: wtvj@nbc.com

Web Site: http://www.nbc6.net

Technical Facilities: Channel No. 6 (82-88 MHz). Authorized power: 100-kw visual, 20-kw aural. Antenna: 1802-ft above av. terrain, 1842-ft. above ground, 1849-ft. above sea level.

Latitude 25° 32' 24"
Longitude 80° 28' 07"

Holds CP for change to 1801-ft above av. terrain, 1804-ft. above ground, 1811-ft. above sea level; BPCT-950918KE.

Transmitter: 17107 S.W. 248th St., Princeton.

Digital Facilities: Channel No. 31 (572-578 MHz). Power: 1000-kw max. visual, aural. Antenna: 1020-ft above av. terrain, 1021-ft. above ground, 1029-ft. above sea level.

Latitude 25° 58' 007"
Longitude 80° 13' 20"

Note: Latitude and longitude coordinates shown are based on the North American Datum of 1927 (NAD 27) as currently required by the Mass Media Bureau of the FCC.

Multichannel TV Sound: Stereo and separate audio program.

Satellite Earth Stations: Transmitter Larcán; Vertex, 6.1-meter Ku-band; Scientific-Atlanta, 7-meter C-band; Hero, 7.5-meter C-band; Hero, 8-meter; Scientific-Atlanta receivers.

News Services: UPI, Sports News Satellite, Reuters TV, NIWS, Nexus, NBC News Channel, CNN Newsource, AP.

Ownership: NBC Universal (Group Owner).

Began Operation: September 20, 1967. Sale to Taft Broadcasting by General Cinema Corp. approved by FCC February 24, 1983. Transfer of control to General Cinema Corp. approved by FCC August 10, 1972 (Television Digest, Vol. 12:33). Sale to TVX Broadcast Group approved by FCC February 20, 1987 (Vol. 27:9, 14). CBS assumed control of station January 4, 1989 (Vol. 28:45). CBS & NBC traded channels 4 & 6 in July 1995 (Vol. 34:48, 52; 35:34).

Represented (sales): Petry Television Inc.

Personnel:

Ardyth Diercks, President & General Manager.

Tim Gerahy, News Director.

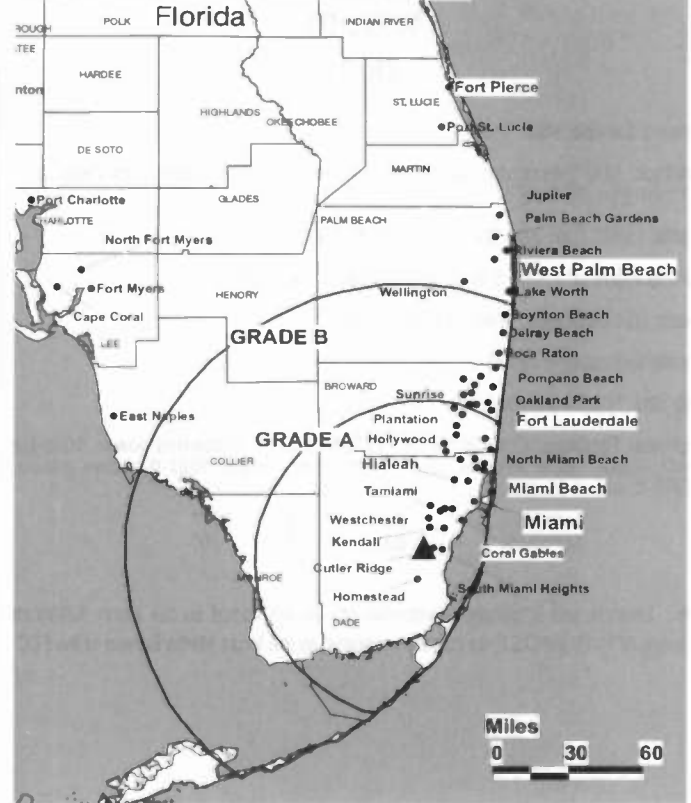
Marc Robertz, Vice President & Creative Services Director.

Paul Russell, Engineering Director.

Barbara Alfonso, Program Coordinator.

Thom Mozloom, Promotions Manager.

WTVJ BPCT-950918KE GRANTED: 3/21/96



© 2005 Warren Communications News

Donald Ramsey, Finance & Administration Director.

Betty Frazier, Research Manager.

Estela Garcia, Market & Product Development Manager.

Debbie Brooks, Traffic Operations Manager.

Maria Khalil-Pagani, Community Relations Manager.

Highest 30 Sec. Rate: \$6000.

City of License: Miami. **Station DMA:** Miami-Fort Lauderdale, FL. **Rank:** 17.

Circulation © 2004 Nielsen. Coverage based on Nielsen study.

GrandTotal	Cable TV Households	Non-cable TV Households	Total TV Households
Estimated Station Totals *	1,129,190	381,550	1,510,740
Average Weekly Circulation (2004)	630,911	183,067	813,978
Average Daily Circulation (2004)			396,387
Station OMA Total	Cable TV Households	Non-cable TV Households	Total TV Households
Estimated Station Totals *	1,129,190	381,550	1,510,740
Average Weekly Circulation (2004)	630,911	183,067	813,978
Average Daily Circulation (2004)			396,387

*Estimated station totals are sums of the Nielsen TV and Cable TV household estimates for each county in which the station registers viewing of more than 5% as per the Nielsen Survey Methods.

WTVJ-DT
Ch. 31

Network Service: NBC.

Licensee: NBC Telemundo License Inc., c/o NBC Inc., 1299 Pennsylvania Ave. NW, Washington, DC 20004.

Studio: 15000 S.W. 27th Street, Miramar, FL 33027.

Mailing Address: 15000 S.W. 27th St., Miramar, FL 33027.

Phone: 954-622-6000. **Fax:** 954-622-6761.

E-mail: techops@nbc6.net

Web Site: <http://www.nbc6.net>

Technical Facilities: Channel No. 31 (572-578 MHz). Authorized power: 1000-kw max. visual, aural. Antenna: 1020-ft above av. terrain, 1021-ft. above ground, 1029-ft. above sea level.

Latitude	25°	58'	007"
Longitude	80°	13'	20"

Note: Latitude and longitude coordinates shown are based on the North American Datum of 1927 (NAD 27) as currently required by the Mass Media Bureau of the FCC.

Ownership: NBC Universal.

Began Operation: Station operating; no on-air date

Personnel:

Ardyth Diercks, General Manager.

Tim Gerahty, News Director.

Larry McDaniel, Vice President & Creative Services Director.

Steven Kaplan, Director Engineering & Operations.

Barbara Alfonso, Program Coordinator.

Isabel Cruz, Human Resources Director.

Finance & Administration Director.

Betty Frazier, Research Manager.

Estela Garcia, Market & Production Manager.

Debbie Brooks, Traffic Operations Manager.

Maria Khalil-Paganl, Community Relations Manager.

City of License: Miami. **Station DMA:** Miami-Fort Lauderdale, FL. **Rank:** 17.

Nielsen Data: Not available.

Florida — Miami-Fort Lauderdale

WBZL
Ch. 39

Network Service: WBN.

Licensee: Channel 39 Licensee Inc., 2055 Lee St., Hollywood, FL 33020.

Studio: 2055 Lee St., Hollywood, FL 33020.

Mailing Address: 2055 Lee St., Hollywood, FL 33020.

Phone: 954-925-3939m (Broward); 305-949-3900 (Miami). **Fax:** 954-922-3965.

E-mail: rengberg@wb39.com

Web Site: http://wb39.com

Technical Facilities: Channel No. 39 (320-626 MHz). Authorized power: 5000-kw max. & 5000-kw horizontal visual, & 2750-kw horizontal aural. Antenna: 906-ft above av. terrain, 906-ft. above ground, 912-ft. above sea level.

Latitude 25° 58' 07"
Longitude 80° 13' 20"

Transmitter: 1255 N.W. 210th St., Miami.

Digital Facilities: Channel No. 19 (500-506 MHz). Power: 1000-kw max. visual. Antenna: 827-ft above av. terrain, 827-ft. above ground, 833-ft. above sea level.

Latitude 25° 58' 07"
Longitude 80° 13' 20"

FCC Digital File Number: BPCDT-990625KH. Granted: November 24, 2000.

Note: Latitude and longitude coordinates shown are based on the North American Datum of 1927 (NAD 27) as currently required by the Mass Media Bureau of the FCC.

Multichannel TV Sound: Stereo and separate audio program.

Satellite Earth Stations: Transmitter Comark; MSI, 4.6-meter KC-band; Eagle, 4.7-meter KC-band; Vertex, 7-meter Ku-band; Standard Agile Omni receivers.

Ownership: Tribune Broadcasting Co. (Group Owner).

Began Operation: October 16, 1982. Sale to Odyssey Partners approved by FCC April 4, 1984 (Television Digest, Vol. 24:2). Sale to Renaissance Communications by Odyssey Partners approved by FCC March 23, 1989. Sale to present owner by Renaissance approved by FCC March 20, 1997 (Vol. 36:28; 37:13).

Represented (sales): MMT Sales Inc.

Represented (legal): Sidley & Austin.

Personnel:

Rich Engberg, Vice President & General Manager.

Wayne MacDonald, Technical Operations Manager.

Allyson DiPalma, Director of Sales.

Jason Naft, National Sales Manager.

Ronald Rowe, Chief Engineer.

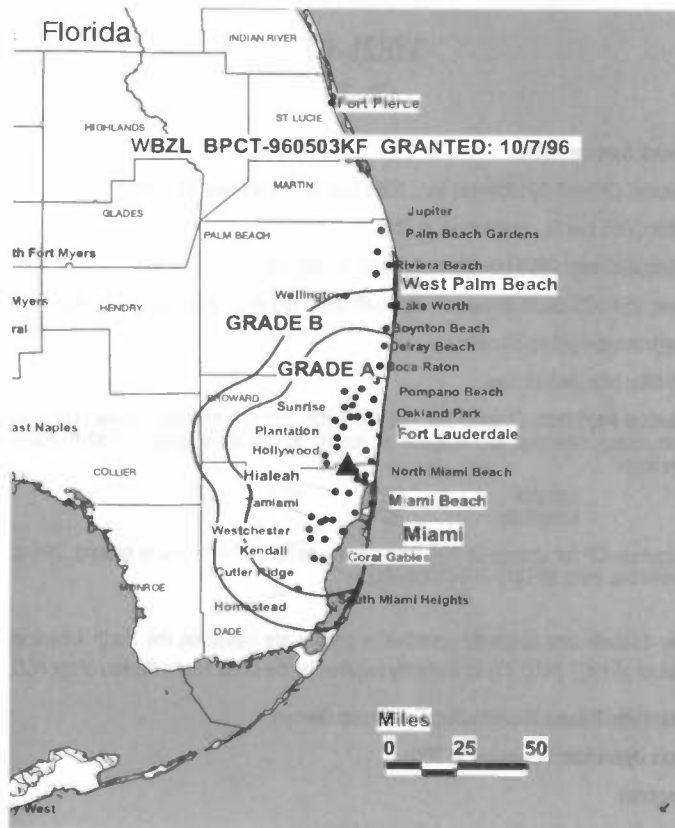
Cam Trinh, Business Manager.

Wendy Longsdon, Program Director.

Marci Crawford, Research Manager.

Scott Urquhart, Creative Services Director.

Terry Ferber, Traffic Manager.



© 2005 Warren Communications News

Tatiana Liendo, Community Relation & Events Manager.

Rates: On request.

City of License: Miami. **Station DMA:** Miami-Fort Lauderdale, FL. **Rank:** 17.

Circulation © 2004 Nielsen. Coverage based on Nielsen study.

Grand Total	Cable TV Households	Non-cable TV Households	Total TV Households
Estimated Station Totals *	1,314,530	410,900	1,725,430
Average Weekly Circulation (2004)	439,403	154,470	593,873
Average Daily Circulation (2004)			241,735
Station DMA Total	Cable TV Households	Non-cable TV Households	Total TV Households
Estimated Station Totals *	1,129,190	381,550	1,510,740
Average Weekly Circulation (2004)	408,822	151,738	560,560
Average Daily Circulation (2004)			232,462
Other DMA Total	Cable TV Households	Non-cable TV Households	Total TV Households
Estimated Station Totals *	185,340	29,350	214,690
Average Weekly Circulation (2004)	30,581	2,732	33,313
Average Daily Circulation (2004)			9,273

*Estimated station totals are sums of the Nielsen TV and Cable TV household estimates for each county in which the station registers viewing of more than 5% as per the Nielsen Survey Methods.

Florida — Miami-Fort Lauderdale

WBZL-DT Ch. 19

Network Service: WBN.

Licensee: Channel 39 Licensee Inc., 2055 Lee St., Hollywood, FL 33020.

Studio: 2055 Lee St., Hollywood, FL 33020.

Mailing Address: 2055 Lee St., Hollywood, FL 33020.

Phone: 954-925-3939 (Broward); 305-949-3900 (Miami). **Fax:** 954-922-3965.

E-mail: rengberg@wb39.com

Web Site: <http://wb39.com>

Technical Facilities: Channel No. 19 (500-506 MHz). Authorized power: 1000-kw max. visual. Antenna: 827-ft above av. terrain, 827-ft. above ground, 833-ft. above sea level.

Latitude	25°	58'	07"
Longitude	80°	13'	20"

Requests CP for change to 784-ft above av. terrain, 784-ft. above ground, 791-ft. above sea level; BPCDT-20041008AAO.

Note: Latitude and longitude coordinates shown are based on the North American Datum of 1927 (NAD 27) as currently required by the Mass Media Bureau of the FCC.

Ownership: Tribune Broadcasting Co. (Group Owner).

Began Operation: December 1, 2001.

Personnel:

Rich Engberg, Vice President & General Manager.

Wayne MacDonald, Technical Operations Manager.

Allyson DiPalma, Director of Sales.

Jason Naft, National Sales Manager.

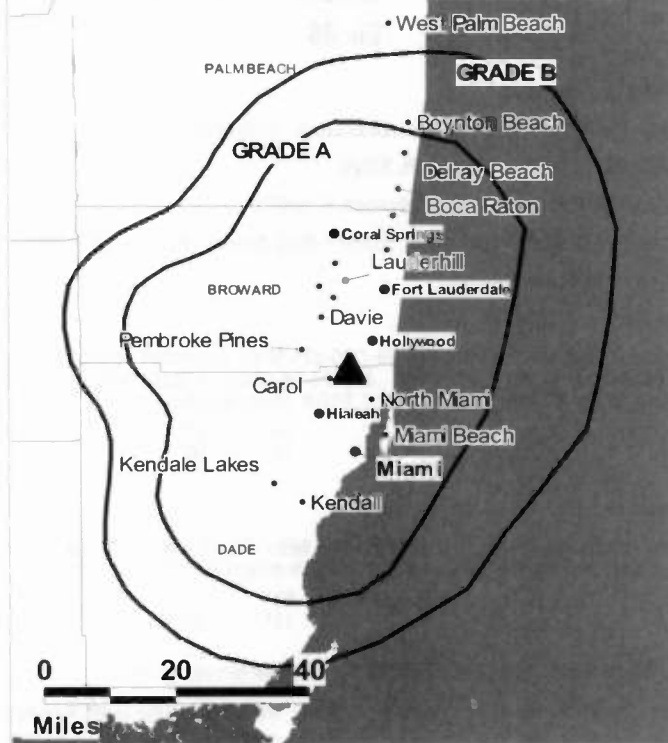
Ronald Rowe, Chief Engineer.

Cam Trinh, Business Manager.

Wendy Longsdon, Program Director.

Marci Crawford, Research Manager.

WBZL-DT BPCDT-19990625KH GRANTED: 11/24/2000



© 2005 Warren Communications News

Scott Urquhart, Creative Services Director.

Terry Ferber, Traffic Manager.

Tatiana Liendo, Community Relations & Events Manager.

City of License: Miami. **Station DMA:** Miami-Fort Lauderdale, FL. **Rank:** 17.

Nielsen Data: Not available.

WFOR-DT
Ch. 22

Network Service: CBS.

Licensee: CBS Television Stations Inc., 2000 K St. NW, Suite 725, Washington, DC 20006.

Studio: 8900 NW 18th Terrace, Miami, FL 33172.

Mailing Address: 8900 NW 18th Terrace, Miami, FL 33172.

Phone: 305-591-4444. **Fax:** 561-625-1256.

Web Site: <http://www.cbs4news.com>

Technical Facilities: Channel No. 22 (518-524 MHz). Authorized power: 1000-kw max. visual. Antenna: 978-ft above av. terrain, 978-ft. above ground, 1024-ft. above sea level.

Latitude	25°	58'	07"
Longitude	80°	13'	20"

Transmitter: 1255 N.W. 210th St., Miami.

Note: Latitude and longitude coordinates shown are based on the North American Datum of 1927 (NAD 27) as currently required by the Mass Media Bureau of the FCC.

Ownership: Viacom Inc. (Group Owner).

Began Operation: May 1, 2001. High Definition.

Represented (legal): Leventhal, Senter & Lerman PLLC.

Personnel:

Michael Colleran, President & General Manager.

Joe Garcia, Broadcast Operations & Engineering Director.

Pam Barber, Sales Director.

Kendle Priestley, Local Sales Manager.

Shannon High-Bassalik, News Director.

Marcelo Sanchez, Chief Engineer.

Randy Pringle, Controller.

Tracy Lettze, Program Director.

Larry Weiner, Promotions Manager.

Randy Perez, Research Director.

Liz Goldberg, Traffic Manager & Broadcast Services.

City of License: Miami. **Station DMA:** Miami-Fort Lauderdale, FL. **Rank:** 17.

Nielsen Data: Not available.

Florida — Miami-Fort Lauderdale

WFOR-TV Ch. 4

Network Service: CBS.

Licensee: CBS Television Stations Inc., 2000 K St. NW, Suite 725, Washington, DC 20006.

Studio: 8900 N.W. 18th Terrace, Miami, FL 33172.

Mailing Address: 8900 N.W. 18th Terrace, Miami, FL 33172.

Phone: 305-591-4444. **Fax:** 305-639-4444.

Web Site: <http://www.cbs4news.com>

Technical Facilities: Channel No. 4 (66-72 MHz). Authorized power: 100-kw visual, 10-kw aural. Antenna: 1041-ft above av. terrain, 1041-ft. above ground, 1049-ft. above sea level.

Latitude 25° 58' 07"
Longitude 80° 13' 20"

Transmitter: 1255 N.W. 210th St., Miami.

Digital Facilities: Channel No. 22 (518-524 MHz). Power: 1000-kw max. visual. Antenna: 978-ft above av. terrain, 978-ft. above ground, 1024-ft. above sea level.

Latitude 25° 58' 07"
Longitude 80° 13' 20"

FCC Digital File Number: BMPCDT-20010416AAH. Granted: October 15, 2001.

Note: Latitude and longitude coordinates shown are based on the North American Datum of 1927 (NAD 27) as currently required by the Mass Media Bureau of the FCC.

Satellite Earth Stations: Transmitter Harris; Andrew, C-band; Harris, 9-meter C-band; Scientific-Atlanta, 10-meter C-band; Harris, Andrew receivers.

LMA: Local marketing agreement with WEYS (I), Key West.

Ownership: Viacom Inc. (Group Owner).

Began Operation: March 21, 1949. Sale to KKR Assoc. by Wometco Enterprises Inc. approved by FCC April 11, 1984 (Television Digest, Vol. 23:39, 52). Sale to National Broadcasting Co. by KKR approved by FCC September 17, 1987 (Vol. 26:43; 27:3, 11, 14, 18, 22, 37, 38). CBS & NBC traded channels 4 & 6 in July 1995 (Vol. 34:48, 52; 35:34). Sale to present owner by CBS Inc. approved by FCC May 3, 2000.

Represented (sales): CBS/Group W TV Sales.

Represented (legal): Leventhal, Senter & Lerman PLLC.

Personnel:

Michael Colleran, President & General Manager.

Joe Garcia, Broadcast Operations & Engineering Director.

Pam Barber, Sales Director.

Kendle Priestley, Local Sales Manager.

Shannon High-Bassalik, News Director.

Marcelo Sanchez, Chief Engineer.

Randy Pringle, Controller.

Tracy Letize, Program Director.

Larry Wiener, Promotions Manager.

Randy Perez, Research Manager.



© 2005 Warren Communications News

Liz Goldberg, Traffic Manager & Broadcast Services.

Rates: On request.

City of License: Miami. **Station DMA:** Miami-Fort Lauderdale, FL. **Rank:** 17.

Circulation © 2004 Nielsen. Coverage based on Nielsen study.

GrandTotal	Cable TV Households	Non-cable TV Households	Total TV Households
Estimated Station Totals *	1,129,190	401,870	1,531,060
Average Weekly Circulation (2004)	644,863	206,946	851,809
Average Daily Circulation (2004)			412,268
Station DMA Total	Cable TV Households	Non-cable TV Households	Total TV Households
Estimated Station Totals *	1,129,190	381,550	1,510,740
Average Weekly Circulation (2004)	644,863	205,300	850,163
Average Daily Circulation (2004)			412,166
Other DMA Total	Cable TV Households	Non-cable TV Households	Total TV Households
Estimated Station Totals *	0	20,320	20,320
Average Weekly Circulation (2004)	0	1,646	1,646
Average Daily Circulation (2004)			102

*Estimated station totals are sums of the Nielsen TV and Cable TV household estimates for each county in which the station registers viewing of more than 5% as per the Nielsen Survey Methods.

Florida — Miami-Fort Lauderdale

WSVN
Ch. 7

Network Service: FOX.

Licensee: Sunbeam Television Corp., Box 1118, Miami, FL 33138.

Studio: 1401 79th St. Causeway, Miami, FL 33141.

Mailing Address: Box 1118, Miami, FL 33138.

Phone: 305-751-6692. **Fax:** 305-795-2746.

E-mail: 7news@wsvn.com

Web Site: http://www.wsvn.com

Technical Facilities: Channel No. 7 (174-180 MHz). Authorized power: 316-kw visual, 31.6-kw aural. Antenna: 960-ft above av. terrain, 996-ft. above ground, 1002-ft. above sea level.

Latitude 25° 57' 49"
Longitude 80° 12' 44"

Transmitter: Antenna Farm, North Dade County.

Digital Facilities: Channel No. 8 (180-186 MHz). Power: 160-kw visual. Antenna: 955-ft above av. terrain, 955-ft. above ground.

Latitude 25° 57' 49"
Longitude 80° 24' 44"

FCC Digital File Number: BPCDT-19991101AFH. Granted: April 19, 2001.

Note: Latitude and longitude coordinates shown are based on the North American Datum of 1927 (NAD 27) as currently required by the Mass Media Bureau of the FCC.

Multichannel TV Sound: Stereo only.

Satellite Earth Stations: Transmitter Harris; Microdyne, 3.6-meter KC-band; Microdyne, 5-meter KC-band; Andrew, 7.3-meter KC-band; Scientific-Atlanta, 10-meter C-band; Standard Communications, Scientific-Atlanta, Microdyne receivers.

SNG Mobile Dish: Andrew, 3.2-meter Ku-band.

News Services: UPI, CNN Newsource, AP.

Ownership: Sunbeam Television Corp. (Group Owner).

Began Operation: July 29, 1956. On December 5, 1962 the FCC ordered that Biscayne Television Corp. cease operation of WCKT no later than January 4, 1963 and the FCC also approved sale of WCKT plant and film licensing agreements to Sunbeam Television Corp., which was licensed as a new station. Present ownership assumed operation December 19, 1962.

Represented (sales): Harrington, Righter & Parsons Inc.

Represented (legal): Mintz, Levin, Cohn, Ferris, Glovsky & Popeo.

Represented (legal): Koteen & Naftalin LLP.

Personnel:

Robert W. Leider, Executive Vice President & General Manager.

Alice Jacobs, Vice President, News & Local Programming.

Deisy Bermudez, Programming & Operations Director.

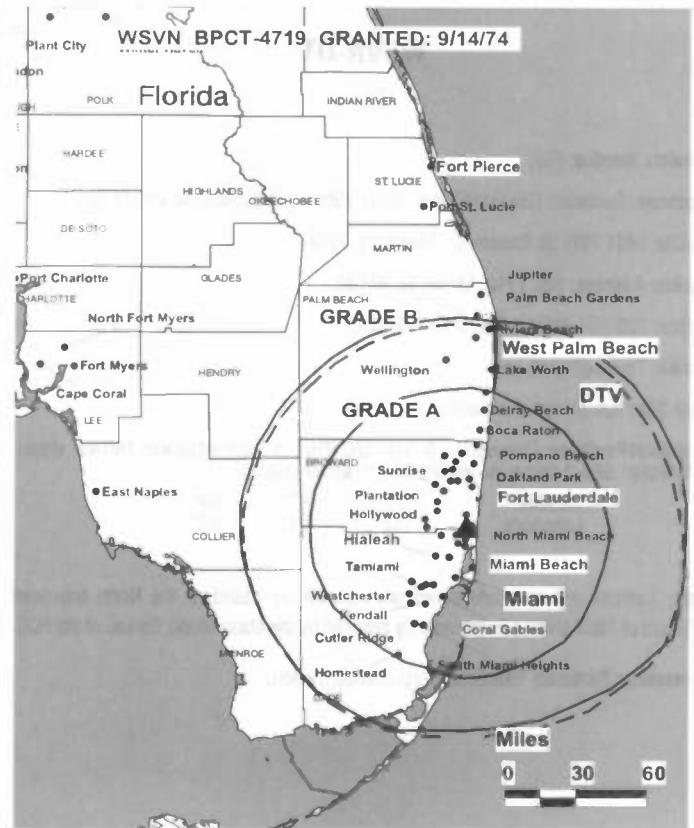
Joseph "Chip" Fitzgerald, General Sales Manager.

Randi Lynn Goldklank, Local Sales Manager.

Todd Wiseman, National Sales Manager.

John Bak, Chief Engineer.

James Ansin, Marketing Manager.



© 2005 Warren Communications News

Diane Jaramillo Guard, Business Manager.

Jim Ladas, Creative Services Director.

Charlie Folds, Community & Public Relations Director.

Denise Reitmann, Traffic Manager.

Rates: On request.

City of License: Miami. **Station DMA:** Miami-Fort Lauderdale, FL. **Rank:** 17.

Circulation © 2004 Nielsen. Coverage based on Nielsen study.

GrandTotal	Cable TV Households	Non-cable TV Households	Total TV Households
Estimated Station Totals *	1,314,530	401,870	1,716,400
Average Weekly Circulation (2004)	682,493	224,617	907,110
Average Daily Circulation (2004)			428,664
Station DMA Total	Cable TV Households	Non-cable TV Households	Total TV Households
Estimated Station Totals *	1,129,190	381,550	1,510,740
Average Weekly Circulation (2004)	650,244	220,919	871,163
Average Daily Circulation (2004)			415,913
Other DMA Total	Cable TV Households	Non-cable TV Households	Total TV Households
Estimated Station Totals *	185,340	20,320	205,660
Average Weekly Circulation (2004)	32,249	3,698	35,947
Average Daily Circulation (2004)			12,751

*Estimated station totals are sums of the Nielsen TV and Cable TV household estimates for each county in which the station registers viewing of more than 5% as per the Nielsen Survey Methods.

Florida — Miami-Fort Lauderdale

WSVN-DT

Ch. 8

Network Service: FOX.

Licensee: Sunbeam Television Corp., 1401 79th St. Causeway, Miami, FL 33141.

Studio: 1401 79th St. Causeway, Miami, FL 33141.

Mailing Address: Box 1118, Miami, FL 33138.

Phone: 305-751-6692. **Fax:** 305-795-2746.

E-mail: 7news@wsvn.com

Web Site: <http://www.wsvn.com>

Technical Facilities: Channel No. 8 (180-186 MHz). Authorized power: 160-kw visual.
Antenna: 955-ft above av. terrain, 955-ft. above ground.

Latitude	25°	57'	49"
Longitude	80°	24'	44"

Note: Latitude and longitude coordinates shown are based on the North American Datum of 1927 (NAD 27) as currently required by the Mass Media Bureau of the FCC.

Ownership: Sunbeam Television Corp. (Group Owner).

Began Operation: September 1, 1999. Standard Definition.

Personnel:

Robert W. Leider, Executive Vice President & General Manager.

Todd Wiseman, National Sales Manager.

John Bak, Chief Engineer.

Denise Reilmann, Traffic Manager.

Alice Jacobs, Vice President, News & Local Programming.

Deisy Bermudez, Operations & Programming Director.

Joseph "Chip" Fitzgerald, General Sales Manager.

Randi Lynn Goldklank, Local Sales Manager.

Diane Jaramillo Guard, Business Manager.

James Ansin, Marketing Manager.

Jim Ladas, Creative Services Director.

Charlie Folds, Community & Public Relations Director.

City of License: Miami. **Station DMA:** Miami-Fort Lauderdale, FL. **Rank:** 17.

Nielsen Data: Not available.

Florida — Naples-Fort Myers

WTVK
Ch. 46

Network Service: WBN.

Licensee: Acme Television Licenses of Florida LLC, 2101 E. 4th St., Suite 202, Santa Ana, CA 92705.

Studio: 3451 Bonita Bay Blvd., Suite 101, Bonita Springs, FL 34134.

Mailing Address: 3451 Bonita Bay Blvd., Suite 101, Bonita Springs, FL 34134.

Phone: 239-498-4600. Fax: 239-498-0146.

E-mail: questions@wb6tv.com

Web Site: http://www.wb6tv.com

Technical Facilities: Channel No. 46 (662-668 MHz). Authorized power: 5000-kw max. visual. Antenna: 1496-ft above av. terrain, 1496-ft. above ground, 1523-ft. above sea level.

Latitude 26° 11' 08"
Longitude 81° 47' 40"

Transmitter: 40000 Horseshoe Rd.

Digital Facilities: Channel No. 45 (656-662 MHz). Power: 1000-kw max. visual. Antenna: 1496-ft above av. terrain, 1496-ft. above ground.

Latitude 26° 47' 08"
Longitude 81° 47' 40"

FCC Digital File Number: BPCDT-19991029AFN. Granted: May 02, 2001.

Note: Latitude and longitude coordinates shown are based on the North American Datum of 1927 (NAD 27) as currently required by the Mass Media Bureau of the FCC.

Ownership: ACME Communications Inc. (Group Owner).

Began Operation: October 22, 1990. Sale to Second Generation Ltd. by Southwest Florida Telecommunications Inc. approved by FCC July 24, 1995. Sale to present owner by Second Generation Ltd. approved by FCC June 30, 1998 (Television Digest, Vol. 38:10). ACME Communications Inc. went public September 30, 1999.

Represented (sales): MMT Sales Inc.

Represented (legal): Dickstein, Shapiro, Morin & Oshinsky LLP.

Personnel:

Bill Scaffide, Vice President & General Manager.

Jack L. Spiess, Operations Manager & Chief Engineer.

Jack L. Spiess, Chief Engineer.

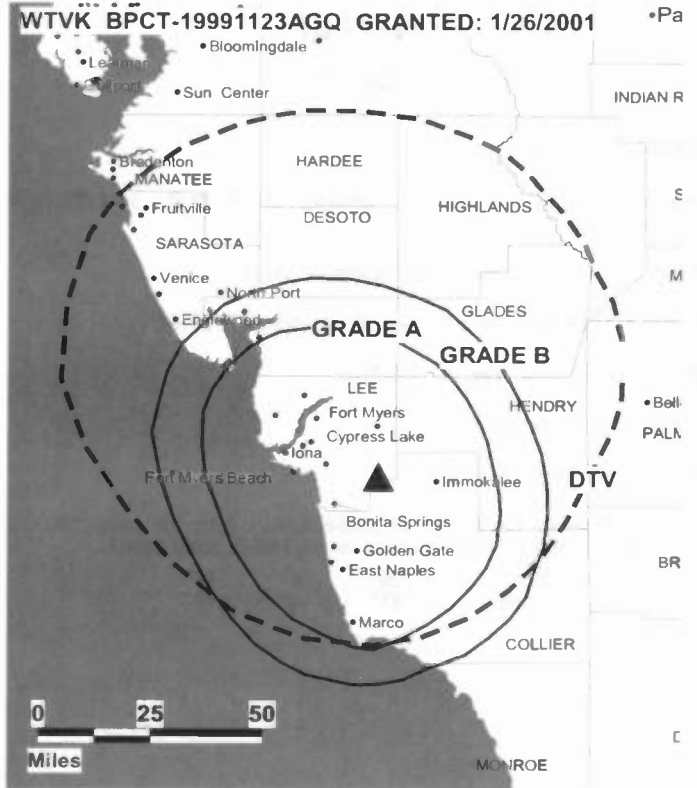
David Kaye, General Sales Manager.

Michelle Scaffide, Local Sales Manager.

Jennifer Seymour, Program Director.

Karl Newhouse, Promotion Director.

Jim Cloney, Production Manager.



© 2005 Warren Communications News

Jim Davis, Business Manager.

Highest 30 Sec. Rate: \$650.

City of License: Naples. Station DMA: Fort Myers-Naples, FL. Rank: 68.

Circulation © 2004 Nielsen. Coverage based on Nielsen study.

GrandTotal	Cable TV Households	Non-cable TV Households	Total TV Households
Estimated Station Totals *	314,130	95,580	409,710
Average Weekly Circulation (2004)	66,460	24,989	91,449
Average Daily Circulation (2004)			26,748

Station DMA Total	Cable TV Households	Non-cable TV Households	Total TV Households
Estimated Station Totals *	314,130	95,580	409,710
Average Weekly Circulation (2004)	66,460	24,989	91,449
Average Daily Circulation (2004)			26,748

*Estimated station totals are sums of the Nielsen TV and Cable TV household estimates for each county in which the station registers viewing of more than 5% as per the Nielsen Survey Methods.

WTVK-DT

Ch. 45

Network Service: WBN.

Licensee: Acme Television Licenses of Florida Inc., 2101 E. 4th St. , Suite 202, Santa Ana, CA 92705.

Studio: 3451 Bonita Bay Blvd., Bonita Springs, FL 34134.

Mailing Address: 3451 Bonita Bay Blvd., Bonita Springs, FL 34134.

Phone: 239-498-4600. **Fax:** 239-468-0146.

E-mail: questions@wb6tv.com

Web Site: <http://www.wb6tv.com>

Technical Facilities: Channel No. 45 (656-662 MHz). Authorized power: 1000-kw max. visual. Antenna: 1496-ft above av. terrain, 1496-ft. above ground.

Latitude	26°	47'	08"
Longitude	81°	47'	40"

Note: Latitude and longitude coordinates shown are based on the North American Datum of 1927 (NAD 27) as currently required by the Mass Media Bureau of the FCC.

Ownership: ACME Communications Inc. (Group Owner).

Began Operation: November 1, 2002. Standard Definition.

Personnel:

Bill Scaffide, General Manager.

Jack L. Spiess, Chief Engineer & Operations Manager.

David Kaye, General Sales Manager.

Michelle Scaffide, Local Sales Manager.

Jennifer Seymour, Program Director.

Karin Newhouse, Promotion Director.

Jim Clooney, Production Manager.

Jim Davis, Business Manager.

City of License: Naples. **Station DMA:** Fort Myers-Naples, FL. **Rank:** 68.

Nielsen Data: Not available.

Florida — Naples-Fort Myers

WZVN-DT

Ch. 41

Network Service: ABC.

Licensee: Montclair Communications Inc., 3719 Central Ave., Fort Myers, FL 33901-8274.

Studio: 4001 Tamiami Tr. N, Suite 370, Naples, FL 34103.

Mailing Address: 3719 Central Ave., Fort Myers, FL 33901-8274.

Phone: 239-643-3400; 239-939-2020. **Fax:** 239-643-4986.

E-mail: spontius@water.net

Web Site: <http://www.abc-7.com>

Technical Facilities: Channel No. 41 (632-638 MHz). Authorized power: 1000-kw max. visual. Antenna: 1489-ft above av. terrain, 1487-ft. above ground, 1520-ft. above sea level.

Latitude	26°	49'	21.20"
Longitude	81°	45'	54.30"

Transmitter: 11011 Hwy. 31, Tuckers Corner.

Note: Latitude and longitude coordinates shown are based on the North American Datum of 1927 (NAD 27) as currently required by the Mass Media Bureau of the FCC.

Ownership: Lara Kunkler (Group Owner).

Began Operation: Station operating; no on-air date

Represented (sales): Continental Television Sales.

Represented (legal): Irwin, Campbell & Tannenwald PC.

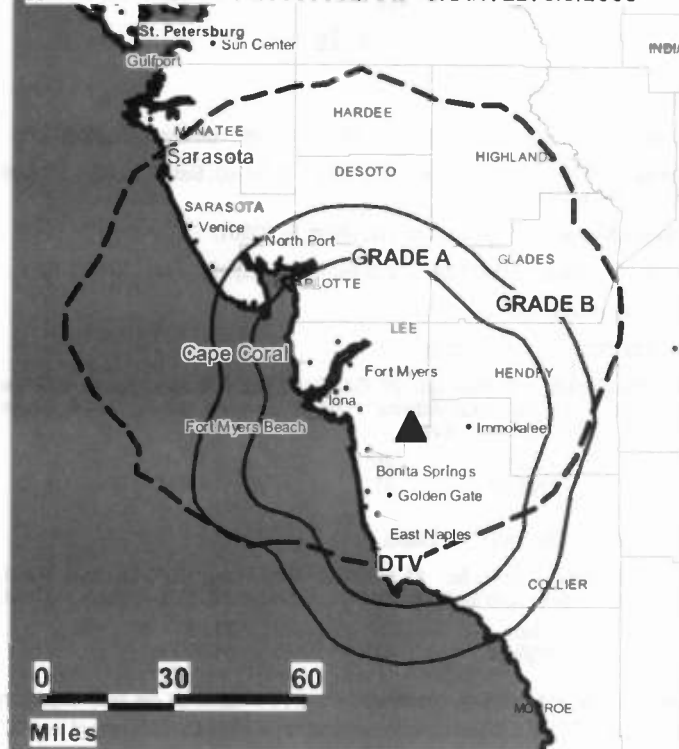
Represented (engineering): Cohen, Dippell & Everist PC.

Personnel:

Laura Kunkler, General Manager.

Dave McKelvey, Chief Engineer.

WZVN-DT B MPCDT-20030502AAJ GRANTED: 5/8/2003



© 2005 Warren Communications News

City of License: Naples. **Station DMA:** Fort Myers-Naples, FL. **Rank:** 68.

Nielsen Data: Not available.

Florida — Naples-Fort Myers

WZVN-TV

Ch. 26

Network Service: ABC.

Licensee: Montclair Communications, 3719 Central Ave., Fort Myers, FL 33901.

Studios: Suite 370, 4001 Tamiami Trail N, Naples, FL 34103; Suite 370, 4001 Tamiami Trail N, Naples, FL 34103.

Mailing Address: 3719 Central Ave., Fort Myers, FL 33901.

Phone: 239-939-2020 (Fort Myers); 239-643-3400 (Naples). **Fax:** 239-939-4801.

E-mail: spontius@water.net

Web Site: http://www.abc-7.com

Technical Facilities: Channel No. 26 (542-548 MHz). Authorized power: 5000-kw max. visual, 500-kw aural. Antenna: 1209-ft above av. terrain, 1224-ft. above ground, 1249-ft. above sea level.

Latitude 26° 25' 22"
Longitude 81° 37' 49"

Transmitter: 21990 Carter Rd., Estero.

Digital Facilities: Channel No. 41 (632-638 MHz). Power: 1000-kw max. visual. Antenna: 1489-ft above av. terrain, 1487-ft. above ground, 1520-ft. above sea level.

Latitude 26° 49' 21.20"
Longitude 81° 45' 54.30"

Note: Latitude and longitude coordinates shown are based on the North American Datum of 1927 (NAD 27) as currently required by the Mass Media Bureau of the FCC.

Multichannel TV Sound: Stereo and separate audio program.

Satellite Earth Stations: Transmitter Harris; Comtech, 7.3-meter C-band; Andrew, 7.3-meter C-band; Pinzone, Andrew receivers.

News Service: AP.

LMA: Local marketing agreement with WBBH-TV (N), Fort Myers-Naples.

Ownership: Lara Kunkler (Group Owner).

Began Operation: August 21, 1974. Sale to Caloosa Television Corp. approved by FCC August 24, 1978. Sale to FCVS Communications by Caloosa Television Corp. approved by FCC August 1992. Sale to Ellis Communications by FCVS Communications approved by FCC October 7, 1993. Sale to Raycom Media by Ellis Communications approved by FCC July 26, 1996. Sale to present owner by Raycom Media approved by FCC September 30, 1996.

Represented (sales): Continental Television Sales.

Personnel:

Steve Pontius, Executive Vice President & General Manager.

Bob Beville, Sales Director.

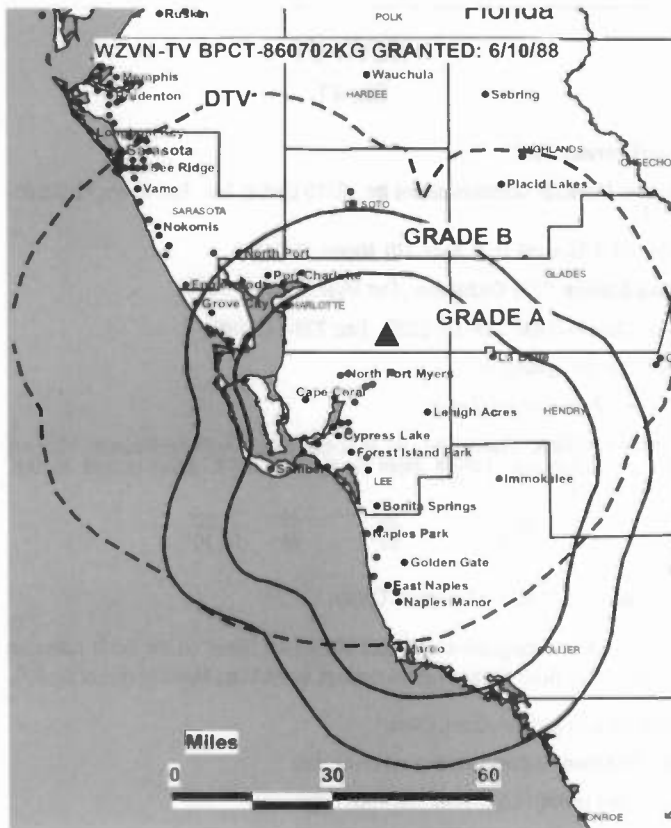
Bryce Spates, Local Sales Manager.

Dan Billings, Engineering & Technical Services Director.

Lori Grimaldi, Marketing Director.

Bob Hannon, Production Manager.

Darrel Adams, News Director.



© 2005 Warren Communications News

Deborah Abbott, Program Director.

Harris Segel, Research Director.

Evelyn Jewett, Traffic Manager.

Highest 30 Sec. Rate: \$12,000.

City of License: Naples. **Station DMA:** Fort Myers-Naples, FL. **Rank:** 68.

Circulation © 2004 Nielsen. Coverage based on Nielsen study.

GrandTotal	Cable TV Households	Non-cable TV Households	Total TV Households
Estimated Station Totals *	318,310	102,820	421,130
Average Weekly Circulation (2004)	184,162	41,332	225,494
Average Daily Circulation (2004)			95,658
Station DMA Total	Cable TV Households	Non-cable TV Households	Total TV Households
Estimated Station Totals *	318,310	102,820	421,130
Average Weekly Circulation (2004)	184,162	41,332	225,494
Average Daily Circulation (2004)			95,658

*Estimated station totals are sums of the Nielsen TV and Cable TV household estimates for each county in which the station registers viewing of more than 5% as per the Nielsen Survey Methods.

WOGX
Ch. 51

Network Service: FOX.

Licensee: Fox Television Stations Inc., 1999 S. Bundy Dr., Los Angeles, CA 90025-5235.

Studio: 1551 S.W. 37th Ave., Ocala, FL 34474.

Sales Office: 2622 N.W. 43rd St., Suite B-4, Gainesville, FL 32606.

Mailing Address: 1551 S.W. 37th Ave., Ocala, FL 34474.

Phone: 352-873-6951 (Ocala); 352-371-0051 (Gainesville).

Fax: 352-237-5423 (Ocala).

E-mail: newsdesk@wogx.com

Web Site: http://www.wogx.com

Technical Facilities: Channel No. 51 (692-698 MHz). Authorized power: & 2750-kw horizontal visual, & 275-kw horizontal aural. Antenna: 920-ft above av. terrain, 889-ft. above ground, 1049-ft. above sea level.

Latitude 29° 21' 32"
Longitude 82° 19' 43"

Transmitter: County Road 316, approx. 4.7-mi. W of Fairfield.

Digital Facilities: Channel No. 31 (572-578 MHz). Power: 500-kw max. visual. Antenna: 850-ft above av. terrain, 801-ft. above ground.

Latitude 29° 21' 32"
Longitude 82° 19' 43"

FCC Digital File Number: BMPCDT-20010320AAK. Granted: October 15, 2001.

Note: Latitude and longitude coordinates shown are based on the North American Datum of 1927 (NAD 27) as currently required by the Mass Media Bureau of the FCC.

Satellite Earth Stations: Transmitter Comark; Microdyne, 3.7-meter KC-band; RCA Americom, 4.5-meter Ku-band; Microdyne, 7-meter C-band; Microdyne, M/A-Com receivers.

Ownership: Fox Television Stations Inc. (Group Owner).

Began Operation: November 1, 1983. Meredith Corp. swapped station, along with WOFL(TV) Orlando, FL for Fox Television Station Inc.'s KPTV Portland, OR. FCC approved deal May 14, 2002 (Television Digest, Vol. 42:12, 25). Sale to Meredith Corp. by Wabash Valley Broadcasting Corp. approved by FCC September 1, 1995. Sale to Wabash Valley Broadcasting Corp. by Big Sun TV Inc. approved by FCC August 12, 1986.

Represented (sales): Katz Continental Television.

Represented (legal): Haley, Bader & Potts PLC.

Personnel:

Sandy Wagner, General Manager & General Sales Manager.

Janet Linder, Local Sales Manager.

John Sears, News Director.

John Jones, Chief Engineer.

Kathy Dugan, Director of Finance.

Kim Strickland, Program Manager.

Andy Davidyock, Senior Production Coordinator.

WOGX BMPCT-820329KH GRANTED: 10/24/82



© 2005 Warren Communications News

Rick Snyder, Director of Creative Services & Promotion.

Kathy Nieves, Traffic Manager.

Highest 30 Sec. Rate: \$1100.

City of License: Ocala. Station DMA: Gainesville, FL. Rank: 162.

Circulation © 2004 Nielsen. Coverage based on Nielsen study.

GrandTotal	Cable TV Households	Non-cable TV Households	Total TV Households
Estimated Station Totals *	156,940	104,310	261,250
Average Weekly Circulation (2004)	68,949	17,905	86,854
Average Daily Circulation (2004)			31,179
Station OMA Total	Cable TV Households	Non-cable TV Households	Total TV Households
Estimated Station Totals *	76,320	30,350	106,670
Average Weekly Circulation (2004)	41,219	9,769	50,988
Average Daily Circulation (2004)			18,832
Other OMA Total	Cable TV Households	Non-cable TV Households	Total TV Households
Estimated Station Totals *	80,620	73,960	154,580
Average Weekly Circulation (2004)	27,730	8,136	35,866
Average Daily Circulation (2004)			12,347

*Estimated station totals are sums of the Nielsen TV and Cable TV household estimates for each county in which the station registers viewing of more than 5% as per the Nielsen Survey Methods.

WOGX-DT
Ch. 31

Network Service: FOX.

Licensee: Fox Television Stations Inc., 1999 S. Bundy Dr., Los Angeles, CA 90025-5235.

Studio: 2622 NW 43rd St., Gainesville, FL 32606.

Mailing Address: 1551 S.W. 37th Ave., Ocala, FL 34474.

Phone: 352-873-6951 (Ocala); 352-371-0051 (Gainesville).

Fax: 352-237-5423 (Ocala).

E-mail: newsdesk@wogx.com

Web Site: <http://www.wogx.com>

Technical Facilities: Channel No. 31 (572-578 MHz). Authorized power: 500-kw max. visual. Antenna: 850-ft above av. terrain, 801-ft. above ground.

Latitude	29°	21'	32"
Longitude	82°	19'	43"

Note: Latitude and longitude coordinates shown are based on the North American Datum of 1927 (NAD 27) as currently required by the Mass Media Bureau of the FCC.

Ownership: Fox Television Stations Inc. (Group Owner).

Began Operation: August 1, 2002. Standard Definition.

Personnel:

Sandy Wagner, General Manager & General Sales Manager.

Janet Linder, Local Sales Manager.

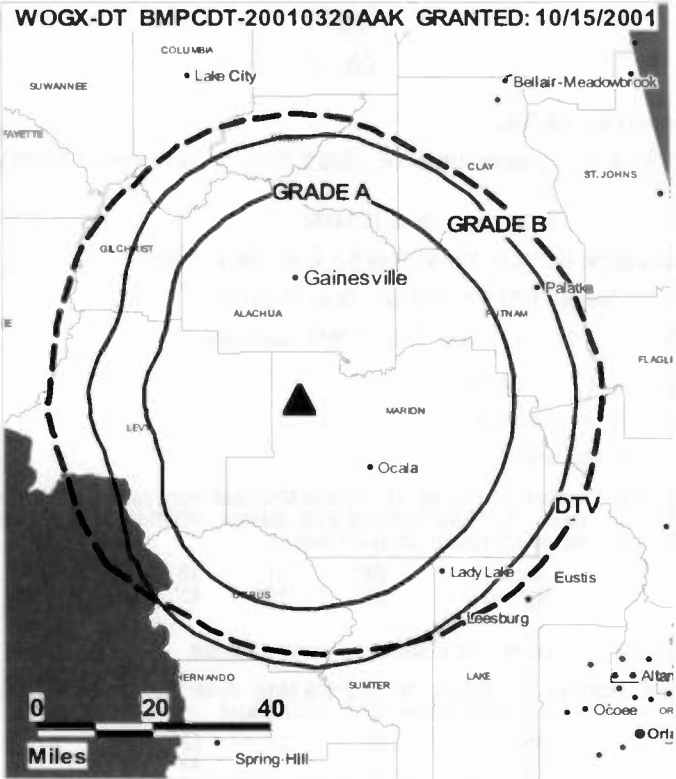
John Sears, News Director.

John Jones, Chief Engineer.

Kathy Dugan, Director of Finance.

Kim Strickland, Program Manager.

Andy Davidyock, Senior Production Coordinator.



Rick Snyder, Director of Creative Services & Promotion.

Kathy Nieves, Traffic Manager.

City of License: Ocala. **Station DMA:** Gainesville, FL. **Rank:** 162.

Nielsen Data: Not available.

Florida — Orange Park

WJXX
Ch. 25

Network Service: ABC.

Licensee: Gannett River States Publishing Corp., 1100 Wilson Blvd., Arlington, VA 22234.

Studio: 1070 E. Adams St., Jacksonville, FL 32202.

Mailing Address: Box 551000, Jacksonville, FL 32255.

Phone: 904-354-1212. **Fax:** 904-633-8899.

E-mail: ktonning@firstcoastnews.com

Web Site: http://www.wjxx.com

Technical Facilities: Channel No. 25 (536-542 MHz). Authorized power: 5000-kw max. visual, 206-kw aural. Antenna: 659-ft above av. terrain, 686-ft. above ground, 712-ft. above sea level.

Latitude 30° 04' 27"
Longitude 81° 48' 23"

Transmitter: 0.3-mi. SE of intersection of Rtes. 739 & 209, Middleburg.

Digital Facilities: Channel No. 10 (192-198 MHz). Power: 12-kw visual. Antenna: 976-ft above av. terrain, 945-ft. above ground.

Latitude 30° 16' 24"
Longitude 81° 33' 13"

FCC Digital File Number: BPCDT-19991019ABU. Granted: October 16, 2001.

Note: Latitude and longitude coordinates shown are based on the North American Datum of 1927 (NAD 27) as currently required by the Mass Media Bureau of the FCC.

LMA: Local marketing agreement with WPXC-TV (X), Brunswick, GA.

Ownership: Gannett Broadcasting Group (Group Owner).

Began Operation: February 10, 1997. Sale to Allbritton Communications Co. from William P. Register approved by FCC September 5, 1997. Sale to present owner by Allbritton Communications Co. approved by FCC March 15, 2000.

Represented (sales): Blair Television.

Represented (legal): Hogan & Hartson LLP.

Represented (engineering): Kessler & Gehman Associates Inc.

Personnel:

Ken Tinning, President & General Manager.

Jess Sessoms, General Sales Manager.

Lou Schottelkotte, Local Sales Manager.

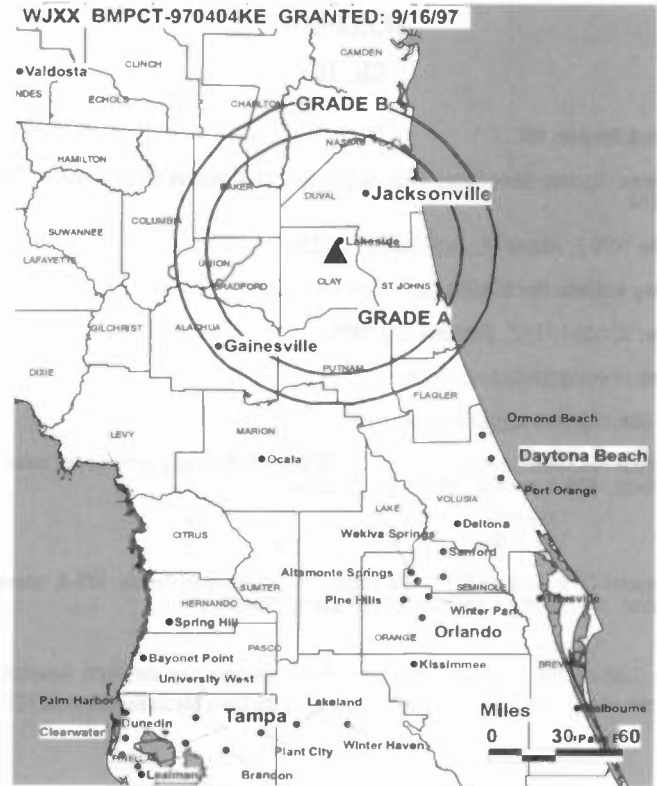
Ken Lesesne, National Sales Manager.

Mike McCormick, News Director.

Bishop Ellison, Chief Engineer.

Rhonda McVey, Business Manager.

Bonnie Solloway, Program & Marketing Director.



© 2005 Warren Communications News

Mike Baer, Production Manager.

Linda Mock, Manager of System & Research & Traffic Manager.

Glenn Sebold, Director of Creative Services.

Highest 30 Sec. Rate: \$2000.

City of License: Orange Park. **Station DMA:** Jacksonville, FL. **Rank:** 52.

Circulation © 2004 Nielsen. Coverage based on Nielsen study.

GrandTotal	Cable TV Households	Non-cable TV Households	Total TV Households
Estimated Station Totals *	386,480	184,360	570,840
Average Weekly Circulation (2004)	199,443	74,082	273,525
Average Daily Circulation (2004)			97,178

Station DMA Total	Cable TV Households	Non-cable TV Households	Total TV Households
Estimated Station Totals *	386,480	184,360	570,840
Average Weekly Circulation (2004)	199,443	74,082	273,525
Average Daily Circulation (2004)			97,178

*Estimated station totals are sums of the Nielsen TV and Cable TV household estimates for each county in which the station registers viewing of more than 5% as per the Nielsen Survey Methods.

Florida — Orange Park

WJXX-DT

Ch. 10

Network Service: ABC.

Licensee: Gannett River States Publishing Corp., 1100 Wilson Blvd., Arlington, VA 22234.

Studio: 1070 E. Adams St., Jacksonville, FL 32202.

Mailing Address: Box 551000, Jacksonville, FL 32255.

Phone: 904-354-1212. **Fax:** 904-633-8899.

E-mail: ktonning@firstcoastnews.com

Web Site: <http://www.firstcoastnews.com>

Technical Facilities: Channel No. 10 (192-198 MHz). Authorized power: 12-kw visual. Antenna: 976-ft above av. terrain, 945-ft. above ground.

Latitude	30°	16'	24"
Longitude	81°	33'	13"

Requests CP for change to 11.1-kw visual, 1007-ft above av. terrain, 976-ft. above ground, 1026-ft. above sea level; BPCDT-20040930AQR.

Note: Latitude and longitude coordinates shown are based on the North American Datum of 1927 (NAD 27) as currently required by the Mass Media Bureau of the FCC.

Ownership: Gannett Broadcasting Group (Group Owner).

Began Operation: April 15, 2002. Standard Definition. Operating under Special Temporary Authority at 10.7-kw visual.

Represented (sales): Blair Television.

Personnel:

Ken Tinning, General Manager.

Jess Sessoms, General Sales Manager.

Lou Schottelkotte, Local Sales Manager.

Kenn Lesesne, National Sales Manager.

Mike McCormick, News Director.

Bishop Ellison, Chief Engineer.

Rhonda McVey, Business Manager.

Bonnie Solloway, Program Director.

Mike Baer, Production Manager.

Linda Mock, Research & Traffic Director.

Glenn Sebold, Director of Creative Services.

City of License: Orange Park. **Station DMA:** Jacksonville, FL. **Rank:** 52.

Nielsen Data: Not available.

WKMG-DT
Ch. 58

Network Service: CBS.

Licensee: Post-Newsweek Stations, Orlando Inc., 4466 John Young Pkwy., Orlando, FL 32804.

Studio: 4466 John Young Pkwy., Orlando, FL 32804.

Mailing Address: 4466 John Young Pkwy., Orlando, FL 32804.

Phone: 407-521-1200. **Fax:** 407-521-1204.

E-mail: desk@wkmg.com

Web Site: http://www.local6.com

Technical Facilities: Channel No. 58 (734-740 MHz). Authorized power: 1000-kw max. visual. Antenna: 1611-ft above av. terrain, 1588-ft. above ground, 1650-ft. above sea level.

Latitude	28°	36'	36.3"
Longitude	81°	03'	34.6"

Transmitter: 3.3-mi. from Bithlo on azimuth of 72.7°T.

Note: Latitude and longitude coordinates shown are based on the North American Datum of 1927 (NAD 27) as currently required by the Mass Media Bureau of the FCC.

Ownership: Post-Newsweek Stations Inc. (Group Owner).

Began Operation: April 1, 2001. High Definition.

Represented (legal): Covington & Burling.

Represented (engineering): MLJ.

Personnel:

Henry Maldonado, General Manager.

Tom Calato, General Sales Manager.

Dave Ware, Local Sales Manager.

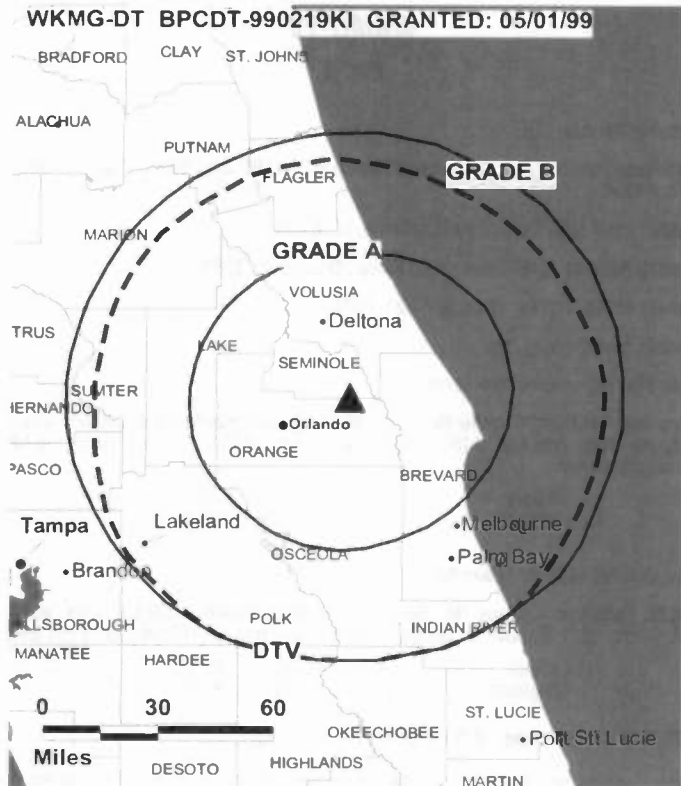
Wayne Reid, National Sales Manager.

Skip Valet, News Director.

Frank Torbert, Chief Engineer.

Brock Lesperance, Business Manager.

Tracy Richardson, Programming & Community Services Director.



© 2005 Warren Communications News

Kim Peoples, Promotion Director.

Jim Murphy, Production Director.

Charlyne Mattis, Traffic Manager.

Rates: On request.

City of License: Orlando. **Station DMA:** Orlando-Daytona Beach-Melbourne, FL.

Rank: 20.

Nielsen Data: Not available.

WKMG-TV
Ch. 6

Network Service: CBS.

Licensee: Post-Newsweek Stations, Orlando Inc., 4466 John Young Pkwy., Orlando, FL 32804.

Studio: 4466 John Young Pkwy., Orlando, FL 32804.

Mailing Address: 4466 John Young Pkwy., Orlando, FL 32804.

Phone: 407-521-1200. **Fax:** 407-521-1204.

E-mail: desk@wkmg.com

Web Site: http://www.local6.com

Technical Facilities: Channel No. 6 (82-88 MHz). Authorized power: 100-kw visual, 20-kw aural. Antenna: 1480-ft above av. terrain, 1437-ft. above ground, 1503-ft. above sea level.

Latitude 28° 36' 08"
Longitude 81° 05' 37"

Transmitter: 4498 TV Tower Rd.

Digital Facilities: Channel No. 58 (734-740 MHz). Power: 1000-kw max. visual. Antenna: 1611-ft above av. terrain, 1588-ft. above ground, 1650-ft. above sea level.

Latitude 28° 36' 36.3"
Longitude 81° 03' 34.6"

FCC Digital File Number: BPCDT-990219KI. (pending).

Note: Latitude and longitude coordinates shown are based on the North American Datum of 1927 (NAD 27) as currently required by the Mass Media Bureau of the FCC.

Satellite Earth Stations: Transmitter Harris; Vertex, 4.6-meter Ku-band; Scientific-Atlanta, 4.6-meter C-band; Comtech, 5-meter C-band; Scientific-Atlanta, 7-meter C-band; Scientific-Atlanta, 10-meter C-band.

News Service: AP.

Ownership: Post-Newsweek Stations Inc. (Group Owner).

Began Operation: July 1, 1954. Sale to Meredith Corp. and subsequent exchange with Post-Newsweek for WFSB Hartford approved by FCC June 27, 1997 (Television Digest, Vol. 37:23, 36; 26:12). Sale to First Media Television LP by Rockefeller Group approved by FCC May 30, 1986. Sale to Rockefeller by the Outlet Co. approved by FCC November 23, 1983 (Vol. 23:19, 22; 24:6). Sale to Outlet by Cherry Broadcasting Co. approved by FCC July 17, 1963 (Vol. 3:15, 29). Sale to Cherry Broadcasting Co. by group headed by Harold P. Danforth approved by FCC May 8, 1957.

Represented (sales): MMT Sales Inc.

Represented (legal): Covington & Burling.

Represented (engineering): Moffet, Larson & Johnson Inc.

Personnel:

Henry Maldonado, General Manager.

Tom Calato, General Sales Manager.

Dave Ware, Local Sales Manager.

Wayne Reid, National Sales Manager.

Skip Valet, News Director.

Frank Torbert, Chief Engineer.

Brock Lesperance, Business Manager.

Tracy Richardson, Programming & Community Services Director.



© 2005 Warren Communications News

Kim Peoples, Promotion Director.

Jim Murphy, Production Director.

Charlene Mattis, Traffic Manager.

Rates: On request.

City of License: Orlando. **Station DMA:** Orlando-Daytona Beach-Melbourne, FL.

Rank: 20.

Circulation © 2004 Nielsen. Coverage based on Nielsen study.

GrandTotal	Cable TV Households	Non-cable TV Households	Total TV Households
Estimated Station Totals *	1,130,030	408,590	1,538,620
Average Weekly Circulation (2004)	657,898	208,058	865,956
Average Daily Circulation (2004)			432,962
Station OMA Total	Cable TV Households	Non-cable TV Households	Total TV Households
Estimated Station Totals *	936,140	327,760	1,263,900
Average Weekly Circulation (2004)	643,791	199,989	843,780
Average Daily Circulation (2004)			421,147
Other OMA Total	Cable TV Households	Non-cable TV Households	Total TV Households
Estimated Station Totals *	193,890	80,830	274,720
Average Weekly Circulation (2004)	14,107	8,069	22,176
Average Daily Circulation (2004)			11,815

*Estimated station totals are sums of the Nielsen TV and Cable TV household estimates for each county in which the station registers viewing of more than 5% as per the Nielsen Survey Methods.

WOFL
Ch. 35

Network Service: FOX.

Licensee: Fox Television Stations Inc., 1999 S. Bundy Dr., Los Angeles, CA 90025-5235.

Studio: 35 Skyline Dr., Lake Mary, FL 32746.

Mailing Address: 35 Skyline Dr., Lake Mary, FL 32746.

Phone: 407-741-5025; 407-644-3535. Fax: 407-333-3535.

E-mail: sales@wofl.com

Web Site: http://www.wofl.com

Technical Facilities: Channel No. 35 (596-602 MHz). Authorized power: 2570-kw max. & 646-kw horizontal visual, 126-kw aural. Antenna: 1470-ft above av. terrain, 1486-ft. above ground, 1549-ft. above sea level.

Latitude 28° 36' 13"
Longitude 81° 05' 11"

Holds CP for change to 5000-kw max. visual, 1480-ft above av. terrain, 1447-ft. above ground, 1509-ft. above sea level; BPCT-960626KE.

Transmitter: Chuluota-Christmas Rd., 3.7-mi. N of Bithlo.

Digital Facilities: Channel No. 22 (518-524 MHz). Power: 1000-kw max. visual. Antenna: 1280-ft above av. terrain, 1260-ft. above ground, 62-ft. above sea level.

Latitude 28° 36' 13"
Longitude 81° 05' 11"

FCC Digital File Number: BMPCDT-19990920AAV. Granted: April 26, 2000.

Note: Latitude and longitude coordinates shown are based on the North American Datum of 1927 (NAD 27) as currently required by the Mass Media Bureau of the FCC.

Multichannel TV Sound: Stereo only.

Satellite Earth Station: Transmitter Comark; EASI, 4.6-meter KC-band; Standard Communications receivers.

News Service: UPI.

Ownership: Fox Television Stations Inc. (Group Owner).

Began Operation: March 31, 1974. Left air September 29, 1976. Sale to Omega Communications approved by FCC June 15, 1979 (Television Digest, Vol. 19:28). Resumed operation October 15, 1979. Sale of remaining 60% interest to Meredith Corp., 40% owner, approved by FCC April 4, 1983. Meredith Corp. swapped station, along with WOGX(TV) Ocala-Gainesville, FL for Fox Television Stations Inc.'s KPTV Portland, OR. FCC approved deal May 14, 2002 (Vol. 42:12, 25).

Represented (sales): TeleRep Inc.

Represented (legal): Haley, Bader & Potts PLC.

Represented (engineering): Hammett & Edlson Inc.

Personnel:

Stan Knott, Vice President & General Manager.

Lou Supowitz, Vice President, Director of Sales.

Shea Grandquist, Local Sales Manager.

Janice Badger, National Sales Manager.

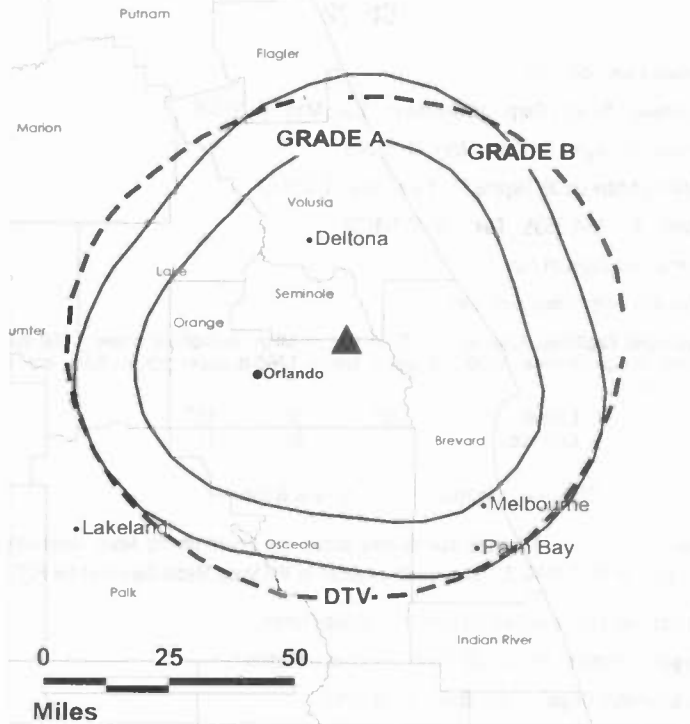
John Sears, Vice President, News.

Robert Fusco, Chief Engineer.

Patrick Shultz, Business Manager.

Kim Strickland, Program Manager.

WOFL BPCT-960626KE GRANTED: 11/5/98



© 2005 Warren Communications News

Don Holt, Production Manager.

Rick Snyder, Creative Services Director.

Kathy Nieves, Traffic Manager.

Jean Fromm, Human Resource Director.

Highest 30 Sec. Rate: \$5000.

City of License: Orlando. Station DMA: Orlando-Daytona Beach-Melbourne, FL.

Rank: 20.

Circulation © 2004 Nielsen. Coverage based on Nielsen study.

GrandTotal	Cable TV Households	Non-cable TV Households	Total TV Households
Estimated Station Totals *	979,200	327,760	1,306,960
Average Weekly Circulation (2004)	440,903	142,984	583,887
Average Daily Circulation (2004)			205,397
Station DMA Total	Cable TV Households	Non-cable TV Households	Total TV Households
Estimated Station Totals *	936,140	327,760	1,263,900
Average Weekly Circulation (2004)	438,061	142,984	581,045
Average Daily Circulation (2004)			204,665
Other DMA Total	Cable TV Households	Non-cable TV Households	Total TV Households
Estimated Station Totals *	43,060	0	43,060
Average Weekly Circulation (2004)	2,842	0	2,842
Average Daily Circulation (2004)			732

*Estimated station totals are sums of the Nielsen TV and Cable TV household estimates for each county in which the station registers viewing of more than 5% as per the Nielsen Survey Methods.

WOFL-DT
Ch. 22

Network Service: FOX.

Licensee: Meredith Corp., 35 Skyline Dr., Lake Mary, FL 32746.

Studio: 35 Skyline Dr., Lake Mary, FL 32746.

Mailing Address: 35 Skyline Dr., Lake Mary, FL 32746.

Phone: 407-644-3535. **Fax:** 407-333-3535.

E-mail: sales@wofl.com

Web Site: http://www.wofl.com

Technical Facilities: Channel No. 22 (518-524 MHz). Authorized power: 1000-kw max. visual. Antenna: 1280-ft above av. terrain, 1260-ft. above ground, 62-ft. above sea level.

Latitude	28°	36'	13"
Longitude	81°	05'	11"

Transmitter: Chuluota-Christmas Rd., 3.7-mi. N of Bithlo.

Note: Latitude and longitude coordinates shown are based on the North American Datum of 1927 (NAD 27) as currently required by the Mass Media Bureau of the FCC.

Ownership: Fox Television Stations Inc. (Group Owner).

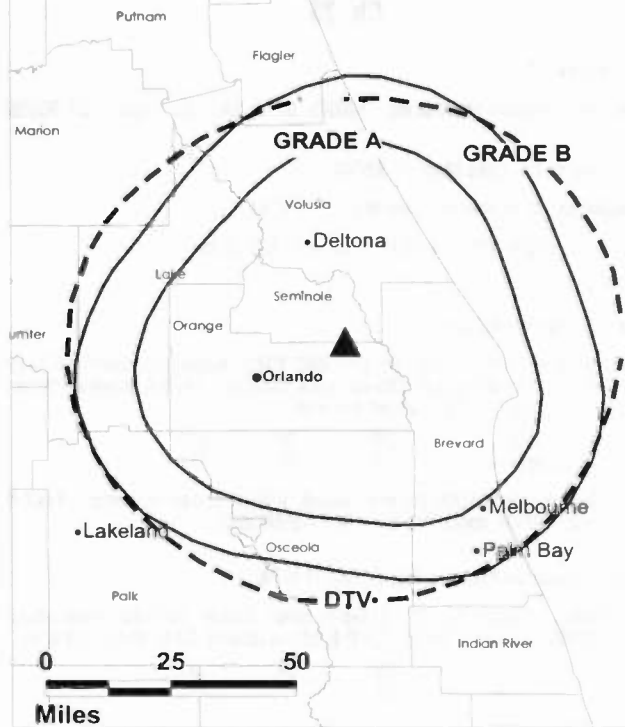
Began Operation: January 29, 2000. Standard Definition.

Represented (legal): Haley, Bader & Potts PLC.

Personnel:

- Stan Knott**, Vice President & General Manager.
- Lou Supowitz**, Vice President, Director of Sales.
- Shea Grandquist**, Local Sales Manager.
- Janice Badger**, National Sales Manager.
- John Sears**, Vice President, News.
- Robert Fusco**, Chief Engineer.
- Patrick Shultz**, Business Manager.
- Kim Strickland**, Program Manager.
- Don Holt**, Production Manager.

WOFL-DT BPCDT-980731KH GRANTED: 8/17/1999



© 2005 Warren Communications News

Rick Snyder, Creative Services Director.

Kathy Nieves, Traffic Manager.

Jean Fromm, Human Resources Director.

Rates: On request.

City of License: Orlando. **Station DMA:** Orlando-Daytona Beach-Melbourne, FL.

Rank: 20.

Nielsen Data: Not available.

WRBW
Ch. 65

Network Service: UPN.

Licensee: Fox Television Stations Inc., 5151 Wisconsin Ave. NW, Washington, DC 20016.

Studio: 2000 Universal Studios Plaza, Ste. 200, Orlando, FL 32819.

Mailing Address: 2000 Universal Studio Plaza, Suite 200, Orlando, FL 32819.

Phone: 407-248-6500; 407-362-6510. **Fax:** 407-248-6520.

E-mail: rfusco@wrbw.com

Web Site: http://www.wrbw.com

Technical Facilities: Channel No. 65 (776-782 MHz): Authorized power: 5000-kw max. visual, 473-kw aural. Antenna: 1613-ft above av. terrain, 1587-ft. above ground.

Latitude 28° 36' 35"
Longitude 81° 03' 35"

Transmitter: 4652 Brown Rd.

Digital Facilities: Channel No. 41 (632-638 MHz). Power: 1000-kw max. visual. Antenna: 1691-ft above av. terrain, 1665-ft. above ground, 1721-ft. above sea level.

Latitude 28° 36' 35"
Longitude 81° 03' 35"

FCC Digital File Number: BPCDT-20000501ADF. Granted: June 21, 2001.

Note: Latitude and longitude coordinates shown are based on the North American Datum of 1927 (NAD 27) as currently required by the Mass Media Bureau of the FCC.

Ownership: Fox Television Stations Inc. (Group Owner).

Began Operation: June 6, 1994. Sale to United Television Inc. by Rainbow Broadcasting Ltd. approved by FCC May 20, 1999 (Television Digest, Vol. 37:41). Sale to present owner by United Television Inc. approved by FCC July 23, 2001.

Represented (sales): Millennium Sales & Marketing.

Represented (legal): Hogan & Hartson LLP.

Represented (engineering): Denny & Associates PC.

Personnel:

Stan Knott, Vice President & General Manager.

John Sears, Vice President, News.

Alan Sawyer, General Sales Manager.

Jay Rosenthal, Local Sales Manager.

Robert Fusco, Chief Engineer.

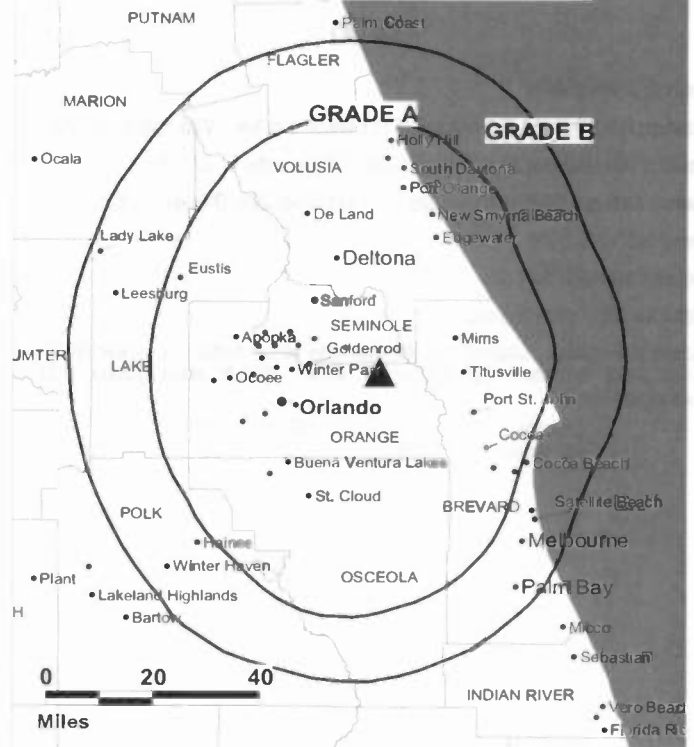
Terry Walden, Program Director.

Lee Lopez, Promotion Director.

Pedro Castro, Business Manager.

Ed Stankay, Marketing & Development Director.

WRBW BPCT-20000501ABK GRANTED: 6/9/2000



© 2005 Warren Communications News

Jean Fromm, Human Resources Director.

Rates: On request.

City of License: Orlando. **Station DMA:** Orlando-Daytona Beach-Melbourne, FL.

Rank: 20.

Circulation © 2004 Nielsen. Coverage based on Nielsen study.

GrandTotal	Cable TV Households	Non-cable TV Households	Total TV Households
Estimated Station Totals *	936,140	319,360	1,255,500
Average Weekly Circulation (2004)	231,609	65,872	297,481
Average Daily Circulation (2004)			77,142

Station DMA Total	Cable TV Households	Non-cable TV Households	Total TV Households
Estimated Station Totals *	936,140	319,360	1,255,500
Average Weekly Circulation (2004)	231,609	65,872	297,481
Average Daily Circulation (2004)			77,142

*Estimated station totals are sums of the Nielsen TV and Cable TV household estimates for each county in which the station registers viewing of more than 5% as per the Nielsen Survey Methods.

WRBW-DT
Ch. 41

Network Service: UPN.

Grantee: Fox Television Stations Inc., 5151 Wisconsin Ave., Washington, DC 20016.

Studio: 2000 Universal Studios Plaza, Suite 200, Orlando, FL 32819.

Mailing Address: 2000 Universal Studios Plaza, Suite 200, Orlando, FL 32819.

Phone: 407-248-6500.

E-mail: rfusco@wrbw.com

Web Site: <http://www.wrbw.com>

Technical Facilities: Channel No. 41 (632-638 MHz). Authorized power: 1000-kw max, visual. Antenna: 1691-ft above av. terrain, 1665-ft. above ground, 1721-ft. above sea level.

Latitude	28°	36'	35"
Longitude	81°	03'	35"

Note: Latitude and longitude coordinates shown are based on the North American Datum of 1927 (NAD 27) as currently required by the Mass Media Bureau of the FCC.

Ownership: Fox Television Stations Inc. (Group Owner).

Began Operation: June 1, 2002. High Definition. Operating under Special Temporary Authority at 382-kw max. visual.

Personnel:

Stan Knott, Vice President & General Manager.

John Sears, Vice President, News.

Robert Fusco, Chief Engineer.

City of License: Orlando. **Station DMA:** Orlando-Daytona Beach-Melbourne, FL.

Rank: 20.

Nielsen Data: Not available.

WRDQ

Ch. 27

Network Service: IND.

Licensee: WFTV-TV Holdings Inc., 3773 Howard Hughes Pkwy., Suite 300N, Las Vegas, NV 89109.

Studio: 490 E. South St., Orlando, FL 32801.

Mailing Address: 490 E. South St., Orlando, FL 32801.

Phone: 407-841-9000. **Fax:** 407-422-1414.

E-mail: rita.howard@wftv.com

Web Site: http://www.wrdq.com

Technical Facilities: Channel No. 27 (548-554 MHz). Authorized power: 5000-kw max. visual, 500-kw aural. Antenna: 1866-ft above av. terrain, 1846-ft. above ground, 1916-ft. above sea level.

Latitude 28° 16' 44"
Longitude 81° 01' 25"

Transmitter: 9.5-mi. E of New Eden on County Rd. 532.

FCC Digital File Number: BPCDT-19991029AGT. Granted: April 16, 2004.

Note: Latitude and longitude coordinates shown are based on the North American Datum of 1927 (NAD 27) as currently required by the Mass Media Bureau of the FCC.

Ownership: Cox Enterprises Inc. (Group Owner).

Began Operation: December 13, 1999. Sale to present owner by R. A. Communications (Marsha & Rudolph Reece) approved by FCC December 4, 2000.

Represented (sales): TeleRep Inc.

Represented (engineering): Andrus & Associates Inc.

Personnel:

Bill Hoffman, Vice President & General Manager.

Gary Eichsteadt, Promotions Manager.

Melodee Burns, Traffic Manager.

Mario Mendoza, Sales Manager.

John Demshock, Chief Engineer.

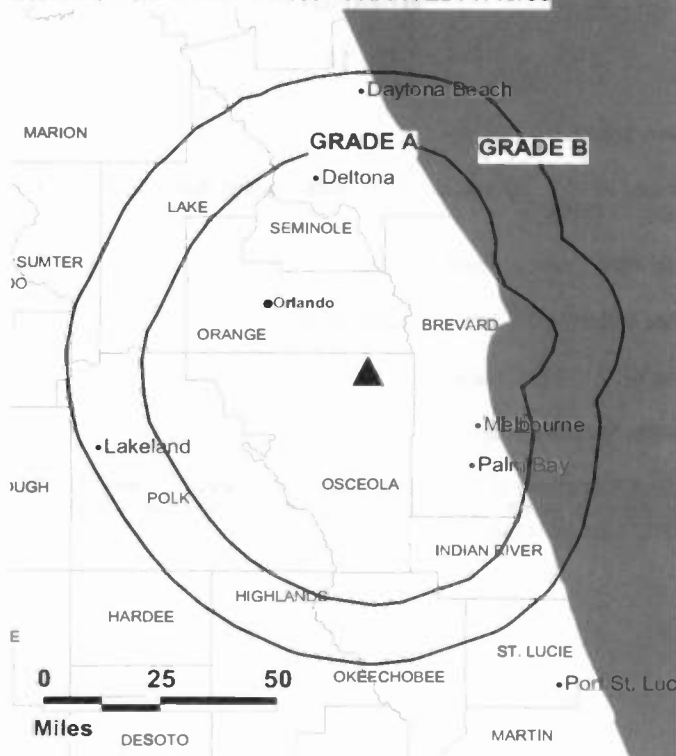
Rita Howard, Program Coordinator.

Rates: On request.

City of License: Orlando. **Station DMA:** Orlando-Daytona Beach-Melbourne, FL.

Rank: 20.

WRDQ BMPCT-950612KG GRANTED: 7/10/98



© 2005 Warren Communications News

Circulation © 2004 Nielsen. Coverage based on Nielsen study.

GrandTotal	Cable TV Households	Non-cable TV Households	Total TV Households
Estimated Station Totals *	936,140	403,740	1,339,880
Average Weekly Circulation (2004)	143,219	77,333	220,552
Average Daily Circulation (2004)			72,649

Station DMA Total	Cable TV Households	Non-cable TV Households	Total TV Households
Estimated Station Totals *	936,140	327,760	1,263,900
Average Weekly Circulation (2004)	143,219	67,928	211,147
Average Daily Circulation (2004)			71,259

Other DMA Total	Cable TV Households	Non-cable TV Households	Total TV Households
Estimated Station Totals *	0	75,980	75,980
Average Weekly Circulation (2004)	0	9,405	9,405
Average Daily Circulation (2004)			1,390

*Estimated station totals are sums of the Nielsen TV and Cable TV household estimates for each county in which the station registers viewing of more than 5% as per the Nielsen Survey Methods.

WRDQ-DT

Ch. 14

Network Service: IND.

Licensee: WFTV-TV Holdings Inc., 3773 Howard Hughes Pkwy., Suite 300N, Las Vegas, NV 89109.

Studio: 490 E. South St., Orlando, FL 32801.

Mailing Address: 490 E. South St., Orlando, FL 32801.

Phone: 407-841-9000. **Fax:** 407-422-1414.

Web Site: <http://www.wrdq.com>

Holds CP for change to 182-kw max. visual, 1565-ft above av. terrain, 1542-ft. above ground, 1604-ft. above sea level; lat. 28° 34' 007", long. 81° 003' 16", BMPCDT-20040311ABA.

Note: Latitude and longitude coordinates shown are based on the North American Datum of 1927 (NAD 27) as currently required by the Mass Media Bureau of the FCC.

Ownership: Cox Enterprises Inc. (Group Owner).

Began Operation: April 1, 2002. Standard Definition.

Personnel:

Bill Hoffman, Vice President & General Manager.

Gary Eichsteadt, Promotions Manager.

Melodee Burns, Traffic Manager.

Mario Mendoza, Sales Manager.

John Demshock, Chief Engineer.

Rita Howard, Program Coordinator.

City of License: Orlando. **Station DMA:** Orlando-Daytona Beach-Melbourne, FL.

Rank: 20.

Nielsen Data: Not available.

Florida — Orlando-Daytona Beach-Melbourne

WFTV Ch. 9

Network Service: ABC.

Licensee: WFTV-TV Holdings Inc., Box 999, Orlando, FL 32802.

Studio: 490 E. South St., Orlando, FL 32801.

Mailing Address: Box 999, Orlando, FL 32802.

Phone: 407-841-9000. **Fax:** 407-841-8259.

Web Site: <http://www.wftv.com>

Technical Facilities: Channel No. 9 (186-192 MHz). Authorized power: 316-kw max. & 191-kw horizontal visual, 31.6-kw & 19.1-kw horizontal aural. Antenna: 1572-ft above av. terrain, 1542-ft. above ground, 1608-ft. above sea level.

Latitude 28° 36' 07"
Longitude 81° 05' 37"

Transmitter: 3.5-mi. N of Bithlo, 20-mi. E of Orlando.

Digital Facilities: Channel No. 39 (320-626 MHz). Power: 417-kw max. visual. Antenna: 1621-ft above av. terrain, 1598-ft. above ground, 1660-ft. above sea level.

Latitude 28° 34' 07"
Longitude 81° 03' 16"

FCC Digital File Number: BPCDT-980803KI. Granted: April 09, 1999.

Note: Latitude and longitude coordinates shown are based on the North American Datum of 1927 (NAD 27) as currently required by the Mass Media Bureau of the FCC.

Multichannel TV Sound: Stereo only.

Satellite Earth Stations: Transmitter Harris; Andrew, 4.5-meter C-band; Dalsat, 4.5-meter Ku-band; AFC, 4.5-meter Ku-band; Satcom Technologies, 5.5-meter Ku-band; Andrew, 7-meter C-band; Standard Agile Omni, Satcom Technologies, Avantek receivers.

News Services: SNN, CNN Newsource, AP, ABC NewsOne.

Ownership: Cox Enterprises Inc. (Group Owner).

Began Operation: February 1, 1958. Original operator was Mid-Florida Inc. Interim operation began April 1, 1969 (Television Digest, Vol. 9:14). Settlement agreement among Interim operators approved by FCC June 30, 1981. Sale to SFN Communications approved by FCC May 24, 1984 (Vol. 24:9). Sale to present owner approved by FCC August 29, 1985 (Vol. 25:23).

Represented (sales): TeleRep Inc.

Represented (legal): Dow, Lohnes & Albertson PLLC.

Personnel:

William S. Hoffman, Vice President & General Manager.

Lisa Hines, General Sales Manager.

Amy Davis, Local Sales Manager.

Bill Funke, National Sales Manager.

Robert Jordan, News Director.

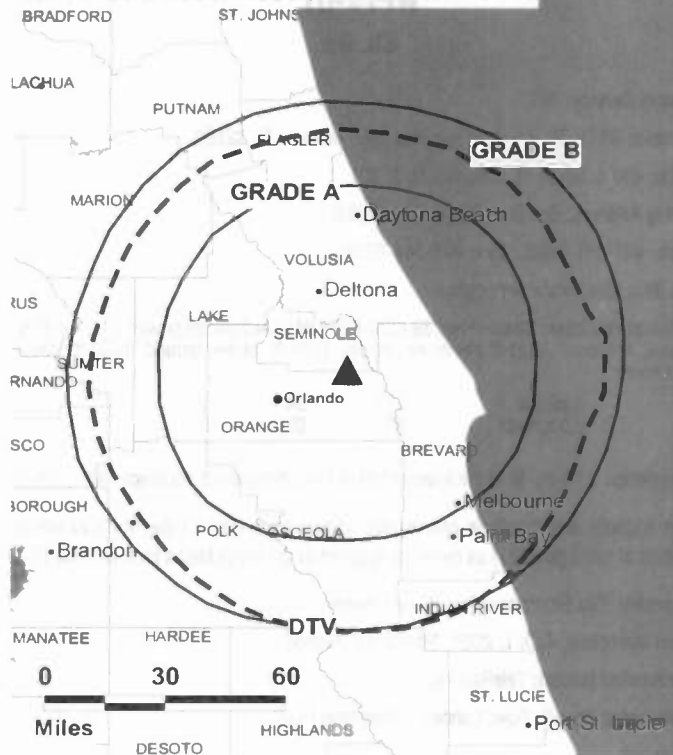
John Demshock, Chief Engineer.

Scot Post, Controller.

John Keyes, Program Director.

Chip Reif, Production Manager.

WFTV BPCT-991028AAQ GRANTED: 2/11/00



Bob St. Charles, Creative Services Manager.

Kathy Greenlaw, Traffic Manager.

Highest 30 Sec. Rate: \$6000.

City of License: Orlando. **Station DMA:** Orlando-Daytona Beach-Melbourne, FL.

Rank: 20.

Circulation © 2004 Nielsen. Coverage based on Nielsen study.

GrandTotal	Cable TV Households	Non-cable TV Households	Total TV Households
Estimated Station Totals *	1,182,630	434,590	1,617,220
Average Weekly Circulation (2004)	695,612	239,339	934,951
Average Daily Circulation (2004)			488,822
Station DMA Total	Cable TV Households	Non-cable TV Households	Total TV Households
Estimated Station Totals *	936,140	327,760	1,263,900
Average Weekly Circulation (2004)	627,546	222,566	850,112
Average Daily Circulation (2004)			452,905
Other DMA Total	Cable TV Households	Non-cable TV Households	Total TV Households
Estimated Station Totals *	246,490	106,830	353,320
Average Weekly Circulation (2004)	68,066	16,773	84,839
Average Daily Circulation (2004)			35,917

*Estimated station totals are sums of the Nielsen TV and Cable TV household estimates for each county in which the station registers viewing of more than 5% as per the Nielsen Survey Methods.

WFTV-DT
Ch. 39

Network Service: ABC.

Licensee: WFTV-TV Holdings Inc., Box 999, Orlando, FL 32802.

Studio: 490 E. South St., Orlando, FL 32801.

Mailing Address: Box 999, Orlando, FL 32802.

Phone: 407-841-9000. Fax: 407-841-8259.

Web Site: <http://www.wftv.com>

Technical Facilities: Channel No. 39 (320-626 MHz). Authorized power: 417-kw max. visual. Antenna: 1621-ft above av. terrain, 1598-ft. above ground, 1660-ft. above sea level.

Latitude	28°	34'	07"
Longitude	81°	03'	16"

Transmitter: 0.68-mi. W of the intersection of Fort Christmas & Kissenger Rds., Bithlo.

Note: Latitude and longitude coordinates shown are based on the North American Datum of 1927 (NAD 27) as currently required by the Mass Media Bureau of the FCC.

Ownership: Cox Enterprises Inc. (Group Owner).

Began Operation: April 1, 2001. Standard Definition.

Represented (sales): TeleRep Inc.

Represented (legal): Dow, Lohnes & Albertson PLLC.

Personnel:

William S. Hoffman, Vice President & General Manager.

Lisa Hines, General Sales Manager.

Amy Davis, Local Sales Manager.

Bill Funke, National Sales Manager.

Robert Jordan, News Director.

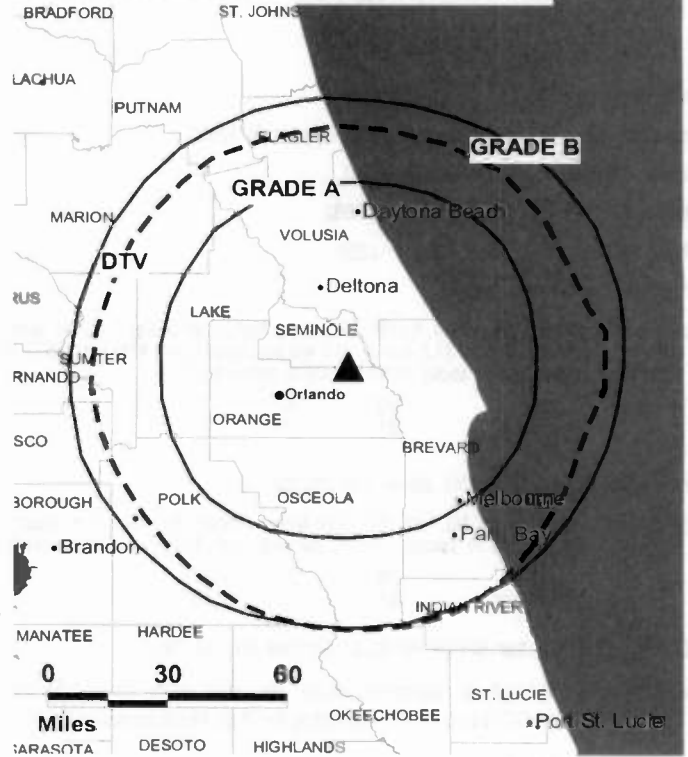
John Demshock, Engineering Manager.

Scot Post, Business Manager.

John Keys, Program Director.

Chlp Reif, Production Manager.

WFTV-DT BPCDT-980803KI GRANTED: 4/9/99



Bob St. Charles, Creative Services Director.

Kathy Greenlaw, Traffic Manager.

Rates: On request.

City of License: Orlando. Station DMA: Orlando-Daytona Beach-Melbourne, FL.

Rank: 20.

Nielsen Data: Not available.

WFGC
Ch. 61

Network Service: IND.

Licensee: Christian Television of Palm Beach County Inc., 1900 S. Congress Ave., Suite B, West Palm Beach, FL 33406-6610.

Studio: 1900 S. Congress Ave., Suite B, West Palm Beach, FL 33406-6610.

Mailing Address: Box 21953, West Palm Beach, FL 33416.

Phone: 561-642-3361. **Fax:** 561-967-5961.

E-mail: comments@wfgc.com

Web Site: http://www.wfgc.com

Technical Facilities: Channel No. 61 (752-758 MHz). Authorized power: 2400-kw max. visual. Antenna: 410-ft above av. terrain, 400-ft. above ground, 420-ft. above sea level.

Latitude	26°	45'	47"
Longitude	80°	12'	19"

Transmitter:

Digital Facilities: Channel No. 49 (680-686 MHz). Power: 800-kw max. visual. Antenna: 410-ft above av. terrain, 400-ft. above ground, 418-ft. above sea level.

Latitude	26°	45'	47"
Longitude	80°	12'	19"

FCC Digital File Number: BPCDT-19991028ABC. Granted: January 21, 2003.

Note: Latitude and longitude coordinates shown are based on the North American Datum of 1927 (NAD 27) as currently required by the Mass Media Bureau of the FCC.

Satellite Earth Station: Transmitter Comark; Perfect 10, 3.1-meter C-band; Echostar receivers.

Ownership: Christian Television Corp. Inc. (Group Owner).

Began Operation: May 21, 1993. Sold to Christian Television Corp. Inc. November 2002. Approved by the FCC October 2002.

Represented (legal): Hardy, Carey & Chautin LLP.

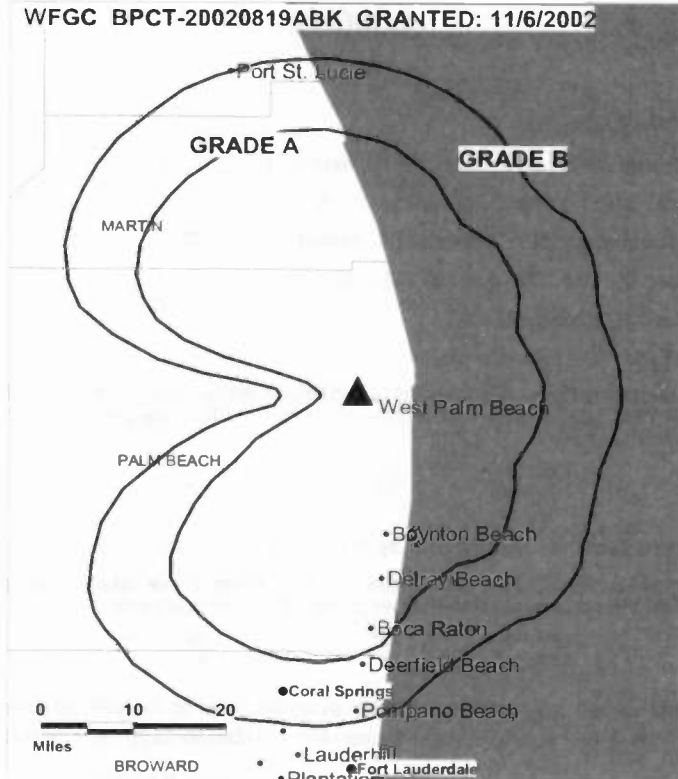
Personnel:

Bob D'Andrea, President.

Michaelis J. Gonzales, General Manager & Production Manager.

William Kilchenstein, National Sales Manager.

WFGC BPCT-20020819ABK GRANTED: 11/6/2002



© 2005 Warren Communications News

Joel Yates, Chief Engineer.

Mary Weaver, Business Manager & Office Manager.

Doris Garcia, Program & Traffic Manager.

Rates: On request.

City of License: Palm Beach. **Station DMA:** West Palm Beach-Fort Pierce, FL.

Rank: 39.

Nielsen Data: Not available.

WJHG-TV
Ch. 7

Network Service: NBC.

Licensee: WEAU Licensee Corp., 1907 S. Hastings, Eau Claire, WI 54701.

Studio: 8195 Front Beach Rd., Panama City, FL 32407.

Mailing Address: 8195 Front Beach Rd., Panama City, FL 32407.

Phone: 850-234-7777. **Fax:** 850-233-6647.

E-mail: johmckee@wjhg.com

Web Site: http://www.wjhg.com

Technical Facilities: Channel No. 7 (174-180 MHz). Authorized power: 316-kw visual, 34.7-kw aural. Antenna: 870-ft above av. terrain, 887-ft. above ground, 1026-ft. above sea level.

Latitude 30° 26' 00"
Longitude 85° 24' 51"

Transmitter: 22-mi. NE of Panama City, 0.85-mi. E of Youngstown Lookout Tower.

Digital Facilities: Channel No. 42 (638-644 MHz). Power: 52-kw visual. Antenna: 801-ft above av. terrain, 790-ft. above ground, 928-ft. above sea level.

Latitude 30° 26' 00"
Longitude 85° 24' 51"

Note: Latitude and longitude coordinates shown are based on the North American Datum of 1927 (NAD 27) as currently required by the Mass Media Bureau of the FCC.

Satellite Earth Station: Transmitter Harris; SatCom, 7-meter C-band; Pinzone, Harris receivers.

News Services: Conus, AP.

Ownership: Gray Television Inc. (Group Owner).

Began Operation: December 1, 1953. Sale to present owner by Mel Wheeler approved by FCC June 29, 1960 (Television Digest, Vol. 16:19, 21, 28). Transfer of 96% from J. D. Manly to Mel Wheeler approved by FCC November 20, 1957 (Vol. 13:43, 47).

Represented (sales): Continental Television Sales.

Represented (legal): Womble, Carlyle, Sandridge & Rice, PLLC.

Personnel:

Tracy Connors, Vice President & General Manager.

Joe Moore, Vice President, Operations.

Chris Mossman, General Sales Manager.

Steve Morbit, Local Sales Manager.

Ella Parisi, National Sales Manager.

Steve Voorhies, Vice President & News Director.

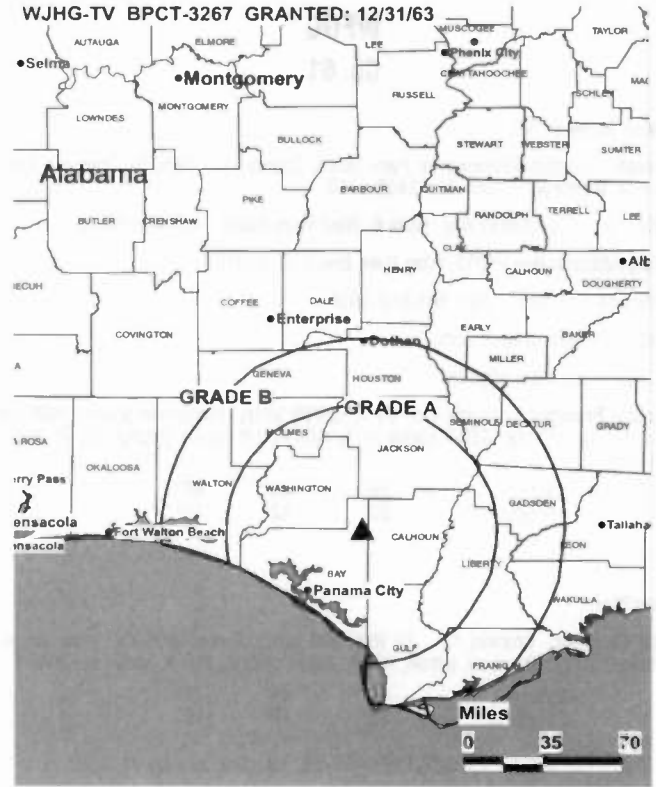
Jon McKee, Chief Engineer & Production Manager.

Janet Jakes, Business Manager & Human Resources Director.

Sean Dixon, Program Director & Creative Services Manager.

Jeri Smelcer, Traffic Manager.

WJHG-TV BPCT-3267 GRANTED: 12/31/63



© 2005 Warren Communications News

Rates: On request.

City of License: Panama City. **Station DMA:** Panama City, FL. **Rank:** 160.

Circulation © 2004 Nielsen. Coverage based on Nielsen study.

GrandTotal	Cable	Non-cable	Total
	TV Households	TV Households	
Estimated Station Totals *	210,000	72,560	282,560
Average Weekly Circulation (2004)	109,664	28,467	138,131
Average Daily Circulation (2004)			71,305
Station DMA Total	Cable	Non-cable	Total
	TV Households	TV Households	TV Households
Estimated Station Totals *	83,270	45,750	129,020
Average Weekly Circulation (2004)	63,401	25,100	88,501
Average Daily Circulation (2004)			53,059
Other DMA Total	Cable	Non-cable	Total
	TV Households	TV Households	TV Households
Estimated Station Totals *	126,730	26,810	153,540
Average Weekly Circulation (2004)	46,263	3,367	49,630
Average Daily Circulation (2004)			18,246

*Estimated station totals are sums of the Nielsen TV and Cable TV household estimates for each county in which the station registers viewing of more than 5% as per the Nielsen Survey Methods.

Florida — Panama City

WMBB
Ch. 13

Network Service: ABC.

Licensee: Media General Broadcasting of South Carolina Holdings, Inc., 333 E. Franklin St., Richmond, VA 23219.

Studio: 613 Harrison Ave., Panama City, FL 32401.

Mailing Address: Box 1340, Panama City, FL 32402.

Phone: 850-769-2313. **Fax:** 850-769-8231.

E-mail: bbyrd@wmbb.com

Web Site: http://www.wmbb.com

Technical Facilities: Channel No. 13 (210-216 MHz). Authorized power: 316-kw visual, 31.6-kw aural. Antenna: 1434-ft above av. terrain, 1430-ft. above ground, 1516-ft. above sea level.

Latitude 30° 21' 09"
Longitude 85° 23' 26"

Transmitter: 1-mi. ENE of Scotts Ferry & McGill Rds., 3-mi. ESE of Youngstown.

Digital Facilities: Channel No. 19 (500-506 MHz). Power: 1000-kw max. visual. Antenna: 1329-ft above av. terrain, 1325-ft. above ground.

Latitude 30° 21' 08"
Longitude 85° 23' 28"

FCC Digital File Number: BPCDT-19991026ABS. Granted: October 31, 2000.

Note: Latitude and longitude coordinates shown are based on the North American Datum of 1927 (NAD 27) as currently required by the Mass Media Bureau of the FCC.

Satellite Earth Stations: Transmitter Larcen; Andrew, 4.5-meter; Andrew, 7.3-meter; Scientific-Atlanta, Avantek, Andrew receivers.

News Services: NIWS, Conus, AP, ABC NewsOne.

Ownership: Media General Inc. (Group Owner).

Began Operation: October 4, 1973. Sale to present owner by Spartan Communications Inc. approved by FCC March 22, 2000. Sale to Spartan Communications Inc. by Buford Television approved by FCC March 21, 1990. Sale to Buford by Octagon Broadcasting Co. approved by FCC December 5, 1986 (Television Digest, Vol. 26:42). Previous sale by Denver Brannen estate, Luther Edwin Thomas, et al., approved by FCC February 28, 1977 (Vol. 16:52).

Represented (sales): Harrington, Righter & Parsons Inc.

Represented (legal): Dow, Lohnes & Albertson PLLC.

Represented (engineering): Denny & Associates PC.

Personnel:

William H. Byrd, Vice President & General Manager.

Ray Hundley, General Sales Manager.

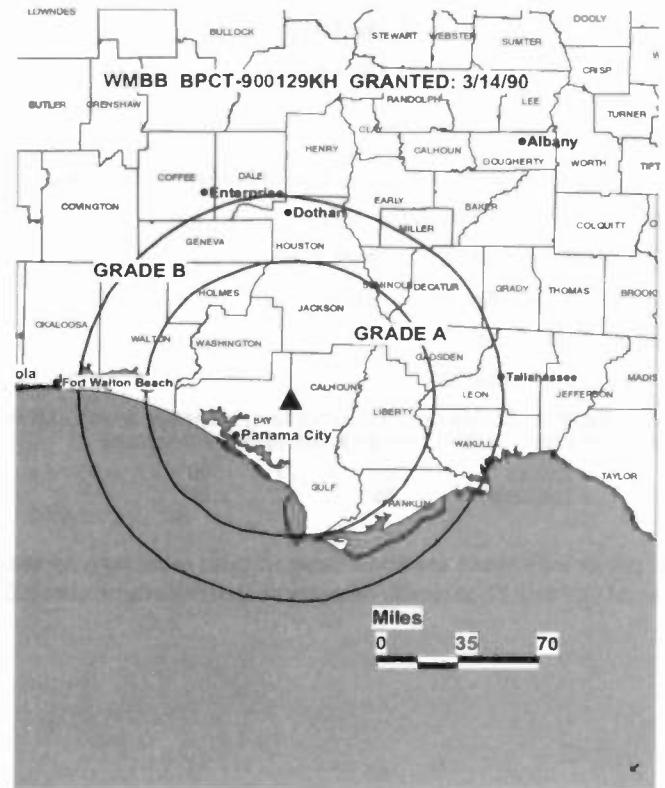
Larche Hardy, News Director.

Mark Gilland, Chief Engineer.

Patrice Gunter, Business Manager.

Tanya Green, Program Director.

Gene Hilsheimer, New Media Director.



© 2005 Warren Communications News

Howard Green, Production Manager.

Mary Stowe, Traffic Manager.

Highest 30 Sec. Rate: \$2000.

City of License: Panama City. **Station DMA:** Panama City, FL. **Rank:** 160.

Circulation © 2004 Nielsen. Coverage based on Nielsen study.

GrandTotal	Cable	Non-cable	Total
	TV Households	TV Households	TV Households
Estimated Station Totals *	172,870	78,480	251,350
Average Weekly Circulation (2004)	63,987	27,129	91,116
Average Daily Circulation (2004)			45,703
Station DMA Total	Cable	Non-cable	Total
	TV Households	TV Households	TV Households
Estimated Station Totals *	83,270	45,750	129,020
Average Weekly Circulation (2004)	56,536	24,232	80,768
Average Daily Circulation (2004)			42,119
Other DMA Total	Cable	Non-cable	Total
	TV Households	TV Households	TV Households
Estimated Station Totals *	89,600	32,730	122,330
Average Weekly Circulation (2004)	7,451	2,897	10,348
Average Daily Circulation (2004)			3,584

*Estimated station totals are sums of the Nielsen TV and Cable TV household estimates for each county in which the station registers viewing of more than 5% as per the Nielsen Survey Methods.

WMBB-DT
Ch. 19

Network Service: ABC.

Grantee: Media General Broadcasting Group, Box 1340, Panama City, FL 32402.

Studio: 613 Harrison Ave., Panama City, FL 32401.

Mailing Address: Box 1340, Panama City, FL 32402.

Phone: 850-769-2313. **Fax:** 850-769-8231.

E-mail: bbyrd@wmbb.com

Web Site: <http://www.wmbb.com>

Technical Facilities: Channel No. 19 (500-506 MHz). Authorized power: 1000-kw max. visual. Antenna: 1329-ft above av. terrain, 1325-ft. above ground.

Latitude	30°	21'	08"
Longitude	85°	23'	28"

Note: Latitude and longitude coordinates shown are based on the North American Datum of 1927 (NAD 27) as currently required by the Mass Media Bureau of the FCC.

Ownership: Media General Inc. (Group Owner).

Began Operation: April 19, 2002. under Special Temporary Authority at 38-kw max. visual.

Personnel:

William H. Byrd, Vice President & General Manager.

Ray Hundley, General Sales Manager.

Larche Hardy, News Director.

Mark Gilland, Chief Engineer.

Patrice Gunter, Business Manager.

Tanya Green, Program Director.

Gene Hilsheimer, New Media Director.

Howard Green, Production Manager.

Mary Stowe, Traffic Manager.

City of License: Panama City. **Station DMA:** Panama City, FL. **Rank:** 160.

Nielsen Data: Not available.

Florida — Panama City

WPGX
Ch. 28

Network Service: FOX.

Licensee: Raycom National Inc., 201 Monroe St., 20th Floor, RSA Towers, Montgomery, AL 36104.

Fox TV Center: 637 Luveme Ave., Panama City, FL 32401.

Mailing Address: Box 208, Panama City, FL 32402.

Phone: 850-784-0028. **Fax:** 850-784-1773.

E-mail: business@wpgxfox28.com

Web Site: http://www.fox28.tv

Technical Facilities: Channel No. 28 (554-560 MHz). Authorized power: 1250-kw max. visual. Antenna: 747-ft above av. terrain, 724-ft. above ground, 820-ft. above sea level.

Latitude 30° 23' 42"
Longitude 85° 32' 02"

Holds CP for change to 1260-kw visual, 748-ft above av. terrain, 727-ft. above ground, 820-ft. above sea level; BPCT-20040217ADH.

Transmitter: 400-ft. W of Florida SR 2301, 0.25-mi. N of intersection with Hwy. 388.

Digital Facilities: Channel No. 29 (560-566 MHz). Power: 130-kw visual. Antenna: 866-ft above av. terrain, 853-ft. above ground.

Latitude 30° 13' 45"
Longitude 85° 23' 20"

FCC Digital File Number: BMPCDT-20011003AAK. Granted: November 26, 2001.

Note: Latitude and longitude coordinates shown are based on the North American Datum of 1927 (NAD 27) as currently required by the Mass Media Bureau of the FCC.

Satellite Earth Stations: Transmitter TTC; AFC, 3.7-meter KC-band; AFC, 4.7-meter C-band; AFC, 7-meter KC-band.

Ownership: Raycom Media Inc. (Group Owner).

Began Operation: May 20, 1988. Sale to Ashling Broadcast Group LP by Family Group Ltd. approved by FCC March 6, 1990. Sale to Wicks Broadcast Group approved by FCC January 15, 1997 (Television Digest, Vol. 36:45). Sale to Waitt Broadcasting Inc. by Wicks Broadcast Group approved by FCC October 28, 1999. Sale to present owner by Waitt Broadcasting Inc. approved by FCC October 14, 2003.

Represented (legal): Covington & Burling.

Represented (sales): Millennium Sales & Marketing.

Personnel:

Bill Brooks, General Manager.

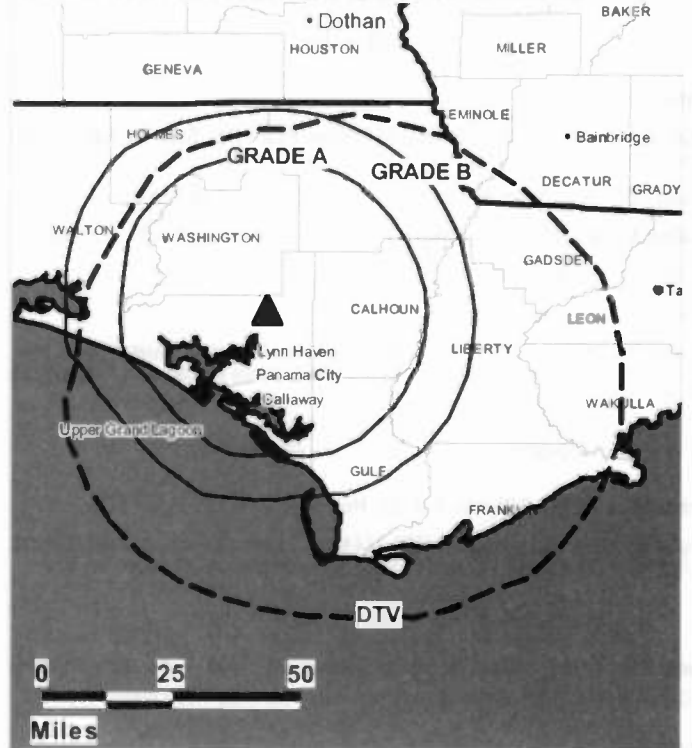
Steve Maxwell, Local Sales Manager.

Kerry Silha, National Sales Manager.

Glenn Rainey, Marketing & Promotion Director.

Al Shook, Chief Engineer.

WPGX BPCT-20040217ADH GRANTED: 3/29/2004



© 2005 Warren Communications News

Sue Stewart, Program Director.

Dunkin McLane, Business Manager.

Rates: On request.

City of License: Panama City. **Station DMA:** Panama City, FL. **Rank:** 160.

Circulation © 2004 Nielsen. Coverage based on Nielsen study.

GrandTotal	Cable TV Households	Non-cable TV Households	Total TV Households
Estimated Station Totals *	83,270	45,750	129,020
Average Weekly Circulation (2004)	35,258	6,890	42,148
Average Daily Circulation (2004)			14,044
Station DMA Total	Cable TV Households	Non-cable TV Households	Total TV Households
Estimated Station Totals *	83,270	45,750	129,020
Average Weekly Circulation (2004)	35,258	6,890	42,148
Average Daily Circulation (2004)			14,044

*Estimated station totals are sums of the Nielsen TV and Cable TV household estimates for each county in which the station registers viewing of more than 5% as per the Nielsen Survey Methods.

Florida — Panama City Beach

WPCT

Ch. 46

Network Service: IND.

Licensee: Beach TV Properties Inc., 8317 Front Beach Rd., Suite 23, Panama City Beach, FL 32407.

Studio: 8317 Front Beach Rd., Suite 23, Panama City Beach, FL 32407.

Mailing Address: 8317 Front Beach Rd., Suite 23, Panama City Beach, FL 32407.

Phone: 850-234-2773. **Fax:** 850-234-1179.

E-mail: brad@tripsmarter.com

Technical Facilities: Channel No. 46 (662-668 MHz). Authorized power: 126-kw max. visual. Antenna: 193-ft above av. terrain, 180-ft. above ground, 197-ft. above sea level.

Latitude	30°	10'	59"
Longitude	85°	46'	42"

Transmitter: Approx. 0.062-mi. S of U.S. Hwy. 98, 1.2-mi. E of Panama City Beach.

Digital Facilities: Channel No. 47 (668-674 MHz). Power: 12.9-kw max. visual, aural. Antenna: 194-ft above av. terrain, 180-ft. above ground, 197-ft. above sea level.

Latitude	30°	10'	59"
Longitude	85°	46'	42"

Note: Latitude and longitude coordinates shown are based on the North American Datum of 1927 (NAD 27) as currently required by the Mass Media Bureau of the FCC.

Ownership: Beach TV Properties Inc. (Group Owner).

Began Operation: March 20, 1995.

Represented (legal): Haley, Bader & Potts PLC.

Represented (engineering): Dataworld.

Personnel:

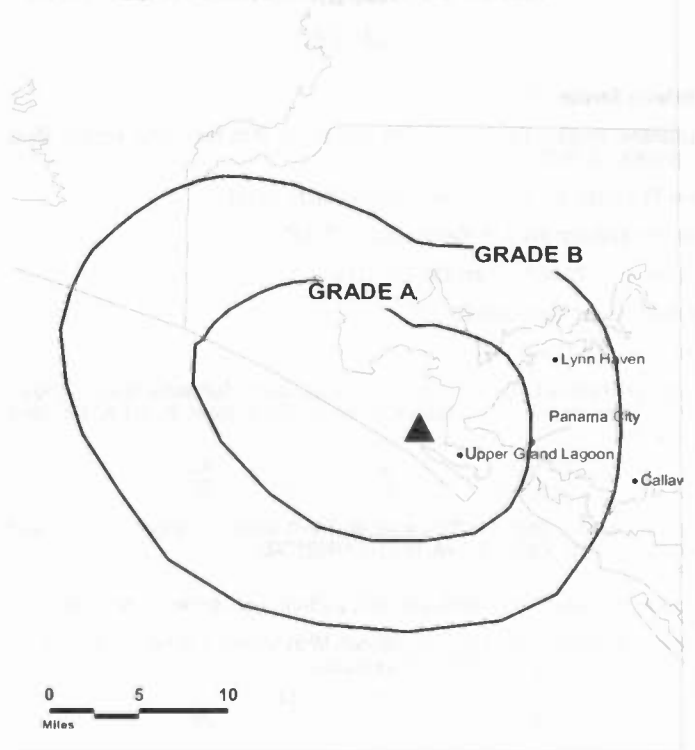
Toni Davis, President & Program Director.

Jud Colley, Vice President & General Manager.

Myron Hines, Vice President, Production.

Randy Wahleberg, General Sales Manager.

WPCT BMPCT-940927KH GRANTED: 1/6/1995



© 2005 Warren Communications News

Mike Hertzog, Chief Engineer.

Dennis Berse, Traffic Manager.

Rates: On request.

City of License: Panama City Beach. **Station DMA:** Panama City, FL. **Rank:** 160.

Nielsen Data: Not available.

WHBR
Ch. 33

Network Service: IND.

Licensee: Christian TV Corp. of Pensacola/Mobile Inc., Box 2633, Pensacola, FL 32513.

Studio: 6500 Pensacola Blvd., Pensacola, FL 32505.

Mailing Address: 6500 Pensacola Blvd., Pensacola, FL 32505.

Phone: 850-473-8633. **Fax:** 850-473-8631.

E-mail: dmayo@whbr.org

Web Site: http://www.whbr.org

Technical Facilities: Channel No. 33 (584-590 MHz). Authorized power: 3470-kw max. visual, 300-kw aural. Antenna: 1362-ft above av. terrain, 1332-ft. above ground, 1473-ft. above sea level.

Latitude 30° 37' 35"
Longitude 87° 38' 50"

Transmitter: 22080 County Rd. 64, Robertsdale, AL.

Digital Facilities: Channel No. 34 (590-596 MHz). Power: 1000-kw max. visual. Antenna: 1361-ft above av. terrain, 1332-ft. above ground.

Latitude 30° 37' 35"
Longitude 87° 38' 50"

FCC Digital File Number: BPCDT-19991028AF0. Granted: July 16, 2001.

Note: Latitude and longitude coordinates shown are based on the North American Datum of 1927 (NAD 27) as currently required by the Mass Media Bureau of the FCC.

Satellite Earth Station: Transmitter Acrodyne; RCA, 10-meter Ku-band.

Ownership: Christian Television Corp. Inc. (Group Owner).

Began Operation: January 26, 1986.

Represented (legal): Hardy & Carey LLP.

Represented (engineering): Cohen, Dippell & Everist PC.

Personnel:

David L. Mayo Jr., General Manager.

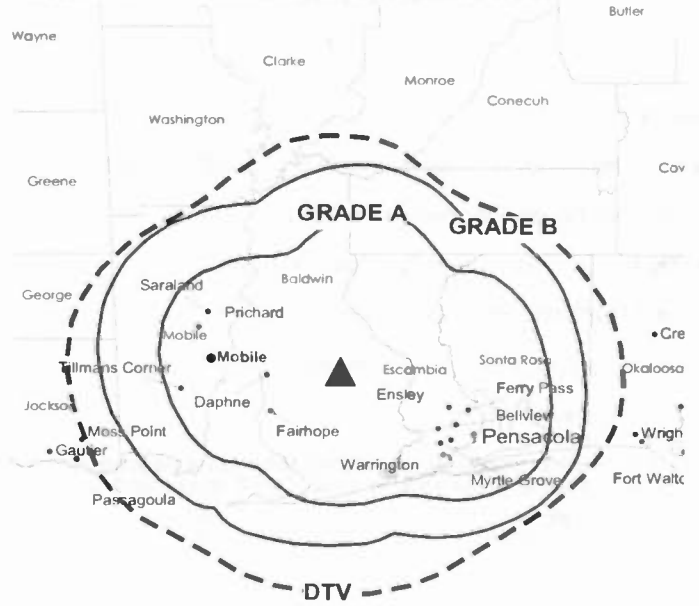
Jimmy Chivers, Chief Engineer.

Kay Arrant, Program Director, Traffic & Office Manager.

John Lovrien, Production Manager.

Highest 30 Sec. Rate: \$55.

WHBR BPCT-20000609ABP GRANTED: 8/4/00



© 2005 Warren Communications News

City of License: Pensacola.

Station DMA: Mobile, AL-Pensacola (Fort Walton Beach), FL. **Rank:** 63.

Circulation © 2004 Nielsen. Coverage based on Nielsen study.

GrandTotal	Cable TV Households	Non-cable TV Households	Total TV Households
Estimated Station Totals *	242,540	84,590	327,130
Average Weekly Circulation (2004)	16,185	5,120	21,305
Average Daily Circulation (2004)			5,742
Station DMA Total	Cable TV Households	Non-cable TV Households	Total TV Households
Estimated Station Totals *	242,540	84,590	327,130
Average Weekly Circulation (2004)	16,185	5,120	21,305
Average Daily Circulation (2004)			5,742

*Estimated station totals are sums of the Nielsen TV and Cable TV household estimates for each county in which the station registers viewing of more than 5% as per the Nielsen Survey Methods.

WHBR-DT

Ch. 34

Network Service: IND.

Grantee: Christian TV Corp. of Pensacola/Mobile Inc., Box 2633, Pensacola, FL 32513.

Studio: 6500 Pensacola Blvd., Pensacola, FL 32513.

Mailing Address: 6500 Pensacola Blvd., Pensacola, FL 32513.

Phone: 850-483-8633. **Fax:** 850-473-8631.

E-mail: dmayo@whbr.org; sales@ctnonline.com

Web Site: <http://www.whbr.org>

Technical Facilities: Channel No. 34 (590-596 MHz). Authorized power: 1000-kw max. visual. Antenna: 1361-ft above av. terrain, 1332-ft. above ground.

Latitude	30°	37'	35"
Longitude	87°	38'	50"

Note: Latitude and longitude coordinates shown are based on the North American Datum of 1927 (NAD 27) as currently required by the Mass Media Bureau of the FCC.

Ownership: Christian Television Corp. Inc. (Group Owner).

Began Operation: October 1, 2002. Standard Definition. Operating under Special Temporary Authority at 108-kw max. visual.

Represented (legal): Hardy & Carey LLP.

Represented (engineering): Cohen, Dippell & Everist PC.

Personnel:

David L. Mayo, General Manager.

Jimmy Chivers, Chief Engineer.

Kay Arrant, Traffic Manager, Program Manager, & Office Manager.

John Lovrien, Production Director.

City of License: Pensacola.

Station DMA: Mobile, AL-Pensacola (Fort Walton Beach), FL. **Rank:** 63.

Nielsen Data: Not available.

WJTC
Ch. 44

Network Service: UPN.

Licensee: Clear Channel Broadcasting Inc., 200 Concord Plaza, Suite 600, San Antonio, TX 78216.

Studio: 661 Azalea Rd., Mobile, AL 36609.

Mailing Address: 661 Azalea Rd., Mobile, AL 36609.

Phone: 251-602-1500; 251-602-1544. **Fax:** 251-602-1547.

E-mail: nslmmons@wpmi.com

Web Site: <http://www.wjtc.com/>

Technical Facilities: Channel No. 44 (650-656 MHz). Authorized power: 3310-kw max. visual, 331-kw aural. Antenna: 1500-ft above av. terrain, 1489-ft. above ground, 1622-ft. above sea level.

Latitude 30° 35' 18"
Longitude 87° 33' 16"

Holds CP for change to 1499-ft above av. terrain, 1473-ft. above ground, 1608-ft. above sea level; lat. 30° 35' 16", long. 87° 33' 13", BPCT-20020322ABJ.

Transmitter: Hwy. 87, 0.9-mi. S of Hwy. 10, Elsanor, AL.

Digital Facilities: Channel No. 45 (656-662 MHz). Power: 1000-kw max. visual. Antenna: 1499-ft above av. terrain, 1473-ft. above ground.

Latitude 30° 35' 18"
Longitude 87° 33' 16"

FCC Digital File Number: BMPCDT-20010926AAB. Granted: March 14, 2002.

Note: Latitude and longitude coordinates shown are based on the North American Datum of 1927 (NAD 27) as currently required by the Mass Media Bureau of the FCC.

Satellite Earth Stations: Transmitter Comark; RCA, 3.5-meter Ku-band; Comtech, 5-meter C-band; Comtech, 7-meter C-band; RCA, Plinzone receivers.

Ownership: Clear Channel Communications Inc. (Group Owner).

Began Operation: December 24, 1984.

Represented (sales): Millennium Sales & Marketing.

Personnel:

Sharon Moloney, General Manager.

Nona Simmons, Station Manager.

Chris Kalifeh, General Sales Manager.

Bob Herron, National Sales Manager.

Tim Reid, Chief Engineer.

Pamela Seals, Business Manager.

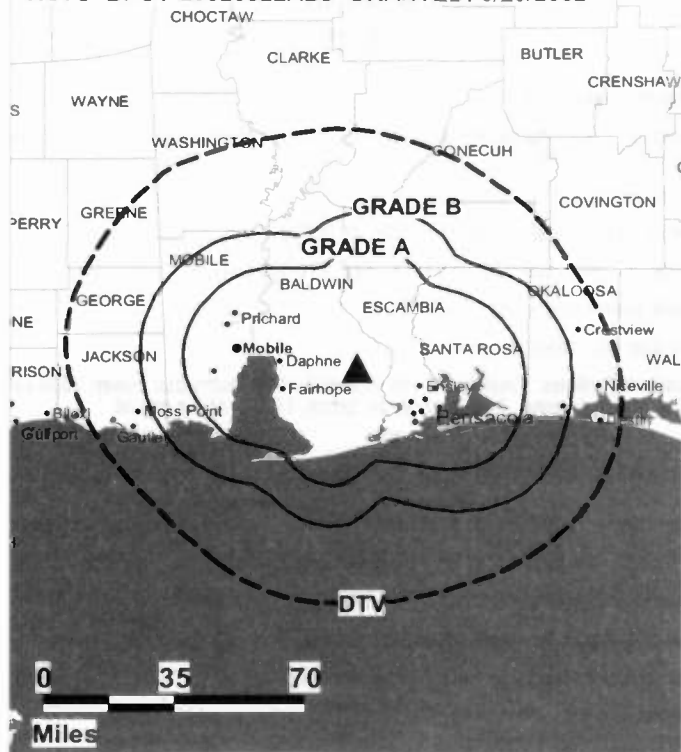
Kelly Barber, Program Director.

Jean Stanley, Promotion Manager.

Dave Herbstreith, Traffic Manager.

Highest 30 Sec. Rate: \$225.

WJTC BPCT-20020322ABJ GRANTED: 6/20/2002



© 2005 Warren Communications News

City of License: Pensacola.

Station DMA: Mobile, AL-Pensacola (Fort Walton Beach), FL. Rank: 63.

Circulation © 2004 Nielsen. Coverage based on Nielsen study.

Grand Total	Cable	Non-cable	Total
	TV Households	TV Households	TV Households
Estimated Station Totals *	356,300	109,550	465,850
Average Weekly Circulation (2004)	101,729	26,828	128,557
Average Daily Circulation (2004)			42,949
Station DMA Total	Cable	Non-cable	Total
	TV Households	TV Households	TV Households
Estimated Station Totals *	355,680	109,550	465,230
Average Weekly Circulation (2004)	101,448	26,828	128,276
Average Daily Circulation (2004)			42,938
Other DMA Total	Cable	Non-cable	Total
	TV Households	TV Households	TV Households
Estimated Station Totals *	620	0	620
Average Weekly Circulation (2004)	281	0	281
Average Daily Circulation (2004)			11

*Estimated station totals are sums of the Nielsen TV and Cable TV household estimates for each county in which the station registers viewing of more than 5% as per the Nielsen Survey Methods.

WJTC-DT
Ch. 45

Network Service: UPN.

Licensee: Clear Channel Broadcasting Inc., 200 Concord Plaza, Suite 600, San Antonio, TX 78216.

Studio: 661 Azalea Rd., Mobile, AL 36609.

Mailing Address: 661 Azalea Rd., Mobile, AL 36609.

Phone: 251-602-1500; 251-602-1544. Fax: 251-602-1547.

E-mail: nsimmons@wpmi.com

Web Site: <http://www.wjtc.com>

Technical Facilities: Channel No. 45 (656-662 MHz). Authorized power: 1000-kw max. visual. Antenna: 1499-ft above av. terrain, 1473-ft. above ground.

Latitude	30°	35'	18"
Longitude	87°	33'	16"

Note: Latitude and longitude coordinates shown are based on the North American Datum of 1927 (NAD 27) as currently required by the Mass Media Bureau of the FCC.

Ownership: Clear Channel Communications Inc. (Group Owner).

Began Operation: October 1, 2002. Standard Definition.

Represented (sales): Millennium Sales & Marketing.

Personnel:

Sharon Moloney, General Manager.

Nona Simmons, Station Manager.

Chris Kalifeh, General Sales Manager.

Bob Herron, National Sales Manager.

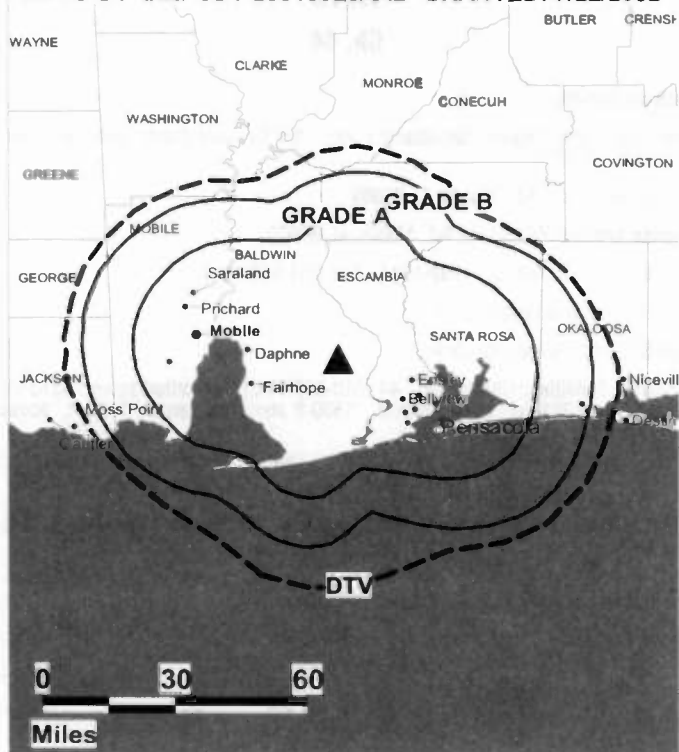
Tim Reid, Chief Engineer.

Pamela Seals, Business Manager.

Kelly Barber, Program Director.

Jean Stanley, Promotion Manger.

WJTC-DT BMPCDT-20010926AAB GRANTED: 7/22/2002



© 2005 Warren Communications News

Dave Herbstreith, Traffic Manager.

City of License: Pensacola.

Station DMA: Mobile, AL-Pensacola (Fort Walton Beach), FL. Rank: 63.

Nielsen Data: Not available.

WEAR-DT
Ch. 17

Network Service: ABC.

Grantee: WEAR Licensee LLC, 10706 Beaver Dam Rd., Cockeysville, MD 21030.

Studio: 4990 Mobile Hwy., Pensacola, FL 32506.

Mailing Address: Box 12278, Pensacola, FL 32581.

Phone: 850-456-3333. **Fax:** 850-455-0159.

E-mail: joesmith@wear.sbbgnet.com

Web Site: <http://www.wear.tv>

Technical Facilities: Channel No. 17 (488-494 MHz). Authorized power: 1000-kw max. visual. Antenna: 1900-ft above av. terrain, 1873-ft. above ground.

Latitude	30°	36'	45"
Longitude	87°	38'	43"

Note: Latitude and longitude coordinates shown are based on the North American Datum of 1927 (NAD 27) as currently required by the Mass Media Bureau of the FCC.

LMA: Local marketing agreement with WFGX (I), Fort Walton Beach.

Ownership: Sinclair Broadcast Group Inc. (Group Owner).

Began Operation: Station operating under Special Temporary Authority; no on-air date

Represented (sales): Millennium Sales & Marketing.

Personnel:

Carl Leahy, President & General Manager.

J. Landon Smith, Operations Manager.

Deb Currie, General Sales Manager.

Denise Dyson, Local Sales Manager.

Robyn Kurpui, Local Sales Manager.

John Merrill, National Sales Manager.

S. Peter Neumann, News Director.

Dave Brown, Chief Engineer.

Sharee Rich, Business Manager.

Kathy Dunagan, Promotion Director.

Daniel Pennington, Creative Services Director.

Lawanda Bount, Traffic Manager.

Sue Straughn, Public Services Director.

City of License: Pensacola.

Station DMA: Mobile, AL-Pensacola (Fort Walton Beach), FL. **Rank:** 63.

Nielsen Data: Not available.

WEAR-TV
Ch. 3

Network Service: ABC.

Licensee: WEAR Licensee Inc., 10706 Beaver Dam Rd., Cockeysville, MD 21030.

Studio: 4990 Mobile Hwy., Pensacola, FL 32506.

Mailing Address: Box 12278, Pensacola, FL 32581.

Phone: 850-456-3333. **Fax:** 850-455-0159.

E-mail: joesmith@wear.sbgnet.com

Web Site: http://www.weartv.com

Technical Facilities: Channel No. 3 (60-66 MHz). Authorized power: 100-kw visual, aural. Antenna: 1886-ft above av. terrain, 1847-ft. above ground, 1994-ft. above sea level.

Latitude 30° 36' 45"
Longitude 87° 38' 43"

Transmitter: 9.2 km northeast of Robertsdale.

Digital Facilities: Channel No. 17 (488-494 MHz). Power: 1000-kw max. visual. Antenna: 1900-ft above av. terrain, 1873-ft. above ground.

Latitude 30° 36' 45"
Longitude 87° 38' 43"

FCC Digital File Number: BPCDT-19991028AEX. Granted: May 07, 2001.

Note: Latitude and longitude coordinates shown are based on the North American Datum of 1927 (NAD 27) as currently required by the Mass Media Bureau of the FCC.

Satellite Earth Stations: Transmitter Larcen; Vertex, 4-meter Ku-band; Andrew, 4.5-meter C-band; Paraclype, 5-meter KC-band; Harris, 6.1-meter C-band; Andrew, 7.3-meter C-band.

SNG Mobile Dish: BMS, C-band.

News Services: AP, ABC NewsOne.

Ownership: Sinclair Broadcast Group Inc. (Group Owner).

Began Operation: January 13, 1954. Sale to present owner by William G. Evans, Trustee for Heritage Media Corp., approved by FCC October 8, 1997 (Television Digest, Vol. 37:29). Sale to Heritage Media Corp. by Rollins Communications approved by FCC September 19, 1986. Sale to Rollins Communications by Charles W. Smith, Mel Wheeler & associates approved by FCC May 6, 1959 (Vol. 15:14, 19).

Represented (sales): Millennium Sales & Marketing.

Represented (legal): Shaw Pittman.

Personnel:

Carl Leahy, President & General Manager.

J. Landon Smith, Operations Manager.

Deb Currie, General Sales Manager.

Denise Dyson, Local Sales Manager.

Robyn Kurpuls, Local Sales Manager.

John Merrill, National Sales Manager.

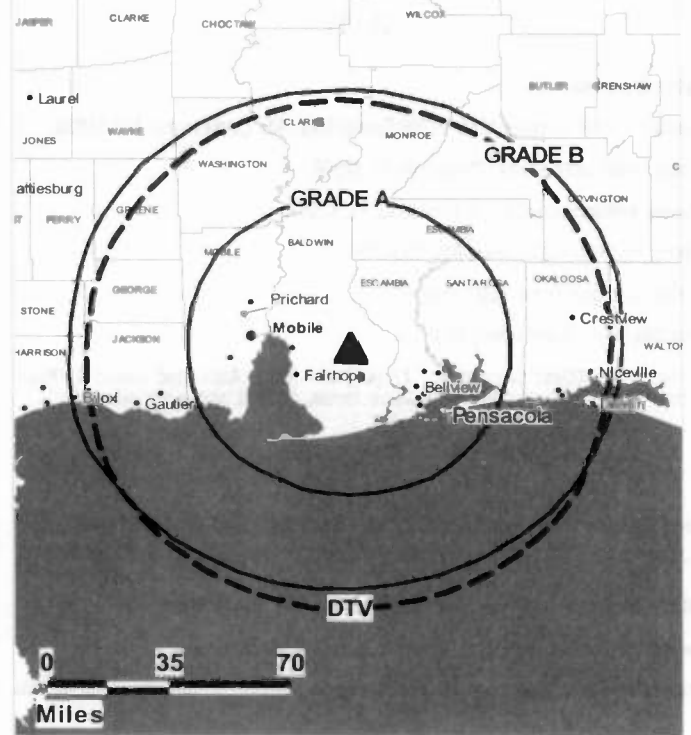
S. Peter Neumann, News Director.

Dave Brown, Chief Engineer.

Sharee Rich, Business Manager.

Kathy Dunagan, Promotion Director.

WEAR-TV BPCT-20021004AAB GRANTED: 12/2/2002



© 2005 Warren Communications News

Daniel Pennington, Creative Services Director.

Lawanda Blunt, Traffic Manager.

Sue Straughn, Public Service Director.

Rates: On request.

City of License: Pensacola.

Station DMA: Mobile, AL-Pensacola (Fort Walton Beach), FL. Rank: 63.

Circulation © 2004 Nielsen. Coverage based on Nielsen study.

GrandTotal	Cable TV Households	Non-cable TV Households	Total TV Households
Estimated Station Totals *	417,780	139,710	557,490
Average Weekly Circulation (2004)	244,884	56,801	301,685
Average Daily Circulation (2004)			148,775
Station DMA Total	Cable TV Households	Non-cable TV Households	Total TV Households
Estimated Station Totals *	359,220	121,490	480,710
Average Weekly Circulation (2004)	238,769	54,918	293,687
Average Daily Circulation (2004)			146,562
Other DMA Total	Cable TV Households	Non-cable TV Households	Total TV Households
Estimated Station Totals *	58,560	18,220	76,780
Average Weekly Circulation (2004)	6,115	1,883	7,998
Average Daily Circulation (2004)			2,213

*Estimated station totals are sums of the Nielsen TV and Cable TV household estimates for each county in which the station registers viewing of more than 5% as per the Nielsen Survey Methods.

WWSB
Ch. 40

Network Service: ABC.

Licensee: Southern Broadcast Corp. of Sarasota, Box 21239, Sarasota, FL 34276.

Studio: 1477 10th St., Sarasota, FL 34236.

Mailing Address: 147710th St., Sarasota, FL 34236.

Phone: 941-923-8840. **Fax:** 941-923-8709.

E-mail: generalmanager@wwsb.tv

Web Site: http://www.wwsb.tv

Technical Facilities: Channel No. 40 (626-632 MHz). Authorized power: 2871-kw visual, 287.1-kw aural. Antenna: 771-ft above av. terrain, 814-ft. above ground, 849-ft. above sea level.

Latitude 27° 33' 27"
Longitude 82° 21' 59"

Holds CP for change to 2880-kw max. visual, 771-ft above av. terrain, 784-ft. above ground, 820-ft. above sea level; lat. 27° 33' 21", long. 82° 21' 49", BPCT-19991012AAS.

Transmitter: 4.2-mi. ESE of Parrish.

Digital Facilities: Channel No. 52 (698-704 MHz). Power: 200-kw max. visual. Antenna: 764-ft above av. terrain, 728-ft. above ground.

Latitude 27° 33' 21"
Longitude 82° 21' 49"

FCC Digital File Number: BPCDT-19991014AA. Granted: October 05, 2000.

Note: Latitude and longitude coordinates shown are based on the North American Datum of 1927 (NAD 27) as currently required by the Mass Media Bureau of the FCC.

Multichannel TV Sound: Separate audio program.

Satellite Earth Stations: Scientific-Atlanta, 4.5-meter C-band; Andrew, 4.5-meter C-band; Vertex, 6.1-meter Ku-band; Microdyne, 7-meter C-band; Andrew, 7.2-meter C-band; Scientific-Atlanta, RCA, Microdyne, Andrew receivers.

News Services: ABC NewsOne, Florida News Network, CNN Newsource, AP.

Ownership: Southern Broadcast Corp. of Sarasota (Group Owner).

Began Operation: October 23, 1971. Sale to present owner by Robert R. Nelson, et al., approved by FCC November 13, 1985.

Represented (sales): Millennium Sales & Marketing.

Represented (legal): Leibowitz & Associates PA.

Represented (engineering): du Treil, Lundin & Rackley Inc.

Personnel:

Manny Calvo, President & General Manager.

Gilda Dennis, Promotions Manager.

Julle Ford, Community Affairs Director.

Terry Douma, Operations Manager.

Kim Urbuteit, General Sales Manager.

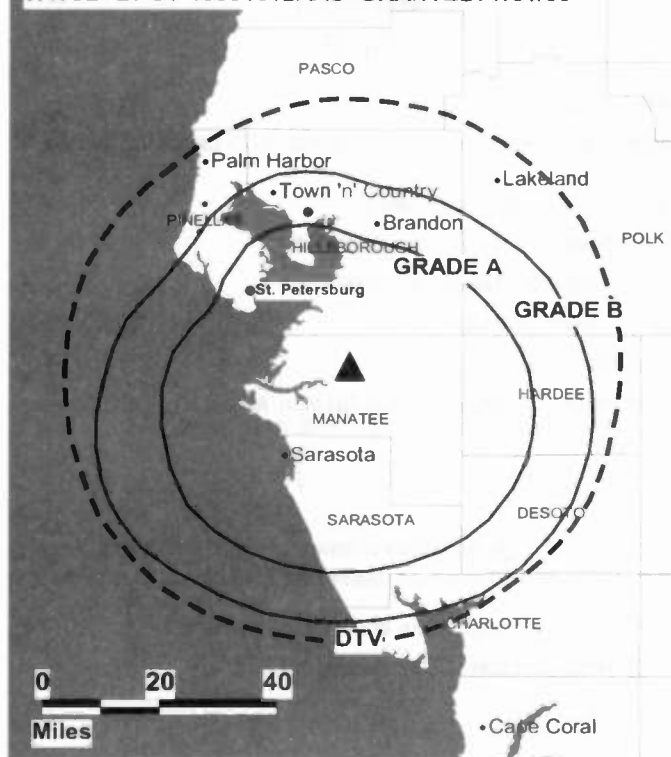
Vann Smith, Local Sales Manager.

Julie Shaffer, National Sales Manager.

Kay Miller, News Director.

Robin Roy, Assistant News Director.

WWSB BPCT-19991012AAS GRANTED: 7/31/00



© 2005 Warren Communications News

Mike Burnham, Chief Engineer.

Jeff Benninghoff, Business Manager.

Colleen Marone, Programming Manager.

Highest 30 Sec. Rate: \$1200.

City of License: Sarasota. **Station DMA:** Tampa-St. Petersburg (Sarasota), FL.

Rank: 13.

Circulation © 2004 Nielsen. Coverage based on Nielsen study.

GrandTotal	Cable TV Households	Non-cable TV Households	Total TV Households
Estimated Station Totals *	281,250	58,940	340,190
Average Weekly Circulation (2004)	140,079	14,291	154,370
Average Daily Circulation (2004)			75,115
Station DMA Total	Cable TV Households	Non-cable TV Households	Total TV Households
Estimated Station Totals *	229,610	51,700	281,310
Average Weekly Circulation (2004)	131,487	13,589	145,076
Average Daily Circulation (2004)			72,562
Other DMA Total	Cable TV Households	Non-cable TV Households	Total TV Households
Estimated Station Totals *	51,640	7,240	58,880
Average Weekly Circulation (2004)	8,592	702	9,294
Average Daily Circulation (2004)			2,553

*Estimated station totals are sums of the Nielsen TV and Cable TV household estimates for each county in which the station registers viewing of more than 5% as per the Nielsen Survey Methods.

WWSB-DT
Ch. 52

Network Service: ABC.

Licensee: Southern Broadcast Corp. of Sarasota, 5725 Lawton Dr., Sarasota, FL 34233.

Studio: 1477 10th St., Sarasota, FL 34236.

Mailing Address: 1477 10th St., Sarasota, FL 34236.

Phone: 941-923-8840. **Fax:** 941-923-8709.

E-mail: generalmanager@wwsb.tv

Web Site: <http://www.wwsb.com>

Technical Facilities: Channel No. 52 (698-704 MHz). Authorized power: 200-kw max. visual. Antenna: 764-ft above av. terrain, 728-ft. above ground.

Latitude	27°	33'	21"
Longitude	82°	21'	49"

Note: Latitude and longitude coordinates shown are based on the North American Datum of 1927 (NAD 27) as currently required by the Mass Media Bureau of the FCC.

Ownership: Southern Broadcast Corp. of Sarasota (Group Owner).

Began Operation: November 1, 2002. Standard Definition.

Represented (sales): Millennium Sales & Marketing.

Personnel:

Manny Calvo, General Manager.

Gilda Davis, Promotions Manager.

Julie Ford, Community Affairs Director.

Terry Douma, Operations Manager.

Kim Urbuteit, General Sales Manager.

Vann Smith, Local Sales Manager.

Julie Shaffer, National Sales Manager.

Kay Miller, News Director.

Robin Roy, Assistant News Director.

Mike Burnham, Chief Engineer.

Jeff Benninghoff, Business Manager.

Colleen Marone, Programming Manager.

City of License: Sarasota. **Station DMA:** Tampa-St. Petersburg (Sarasota), FL.

Rank: 13.

Nielsen Data: Not available.

Florida — St. Petersburg

WTTA
Ch. 38

Network Service: WBN.

Licensee: Bay Television, 10706 Beaver Dam Rd., Cockeysville, MD 21030.

Studio: 7622 Bald Cypress Place, Tampa, FL 33614.

Mailing Address: 7662 Bald Cypress Place, Tampa, FL 33614.

Phone: 813-886-9882. **Fax:** 813-880-8100.

E-mail: comments@wttta38.com

Web Site: http://www.wttta38.com

Technical Facilities: Channel No. 38 (614-620 MHz). Authorized power: 1410-kw max. visual. Antenna: 1436-ft above av. terrain, 1427-ft. above ground, 1502-ft. above sea level.

Latitude 27° 50' 32"
Longitude 82° 15' 46"

Holds CP for change to 5000-kw max. visual; BPCT-950629KQ.

Transmitter: 15001 Boyette Rd., Riverview.

Digital Facilities: Channel No. 57 (728-734 MHz). Power: 1000-kw max. visual. Antenna: 1437-ft above av. terrain, 1427-ft. above ground.

Latitude 27° 50' 32"
Longitude 82° 15' 46"

FCC Digital File Number: BPCDT-19991007AAX. Granted: January 11, 2001.

Note: Latitude and longitude coordinates shown are based on the North American Datum of 1927 (NAD 27) as currently required by the Mass Media Bureau of the FCC.

Multichannel TV Sound: Stereo and separate audio program.

Satellite Earth Station: Transmitter Comark; EASI, 4.5-meter KC-band; Agile receivers.

Ownership: Bay Television (Group Owner).

Began Operation: June 21, 1991.

Represented (sales): Millennium Sales & Marketing.

Represented (legal): Shaw Pittman.

Represented (engineering): Carl T. Jones.

Personnel:

Julie Nelson, General Manager.

Bob Hardie, Chief Engineer.

Julie Dyer, Business Manager.

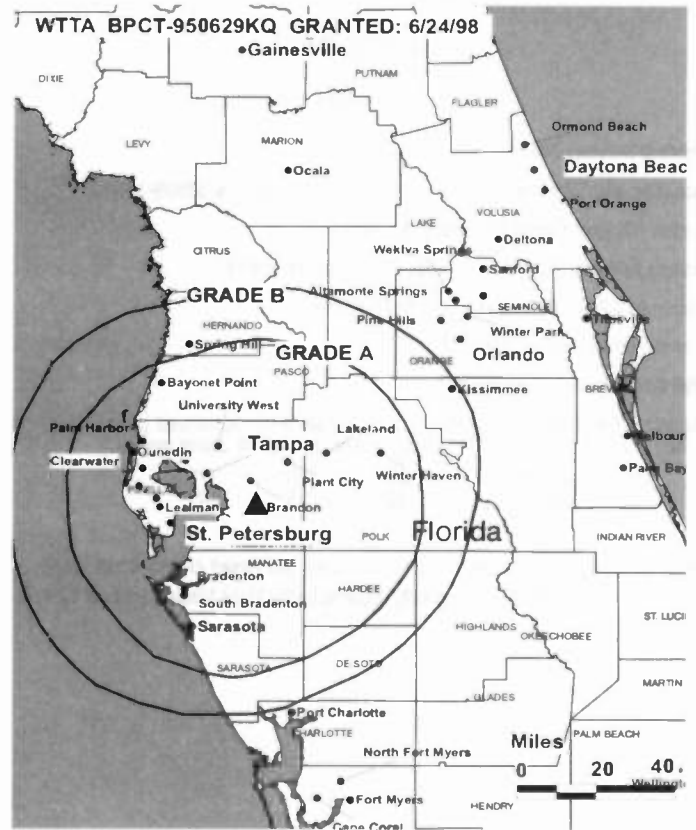
John Glenzer, General Sales Manager.

Janice Logan, Traffic Manager.

Teresa Mallea, News Director.

Kent Welch, Promotions Director.

Rates: On request.



© 2005 Warren Communications News

City of License: St. Petersburg. **Station DMA:** Tampa-St. Petersburg (Sarasota), FL.
Rank: 13.

Circulation © 2004 Nielsen. Coverage based on Nielsen study.

GrandTotal	Cable TV Households	Non-cable TV Households	Total TV Households
Estimated Station Totals *	1,250,290	400,200	1,650,490
Average Weekly Circulation (2004)	379,596	121,949	501,545
Average Daily Circulation (2004)			171,428
Station DMA Total	Cable TV Households	Non-cable TV Households	Total TV Households
Estimated Station Totals *	1,246,110	389,970	1,636,080
Average Weekly Circulation (2004)	379,015	120,727	499,742
Average Daily Circulation (2004)			171,033
Other DMA Total	Cable TV Households	Non-cable TV Households	Total TV Households
Estimated Station Totals *	4,180	10,230	14,410
Average Weekly Circulation (2004)	581	1,222	1,803
Average Daily Circulation (2004)			395

*Estimated station totals are sums of the Nielsen TV and Cable TV household estimates for each county in which the station registers viewing of more than 5% as per the Nielsen Survey Methods.

WTTA-DT
Ch. 57

Network Service: IND.

Licensee: Bay Television, 5510 W. Gray St., West Tampa, FL 33609-1054.

Studio: 622 Bald Cypress Pl., Tampa, FL 33614.

Mailing Address: 7622 Bald Cypress Pl., Tampa, FL 33614.

Phone: 813-886-9882. **Fax:** 813-880-8100.

E-mail: comments@wttatv.com

Web Site: http://www.wttatv.com

Technical Facilities: Channel No. 57 (728-734 MHz). Authorized power: 1000-kw max. visual. Antenna: 1437-ft above av. terrain, 1427-ft. above ground.

Latitude	27°	50'	32"
Longitude	82°	15'	46"

Note: Latitude and longitude coordinates shown are based on the North American Datum of 1927 (NAD 27) as currently required by the Mass Media Bureau of the FCC.

Ownership: Bay Television (Group Owner).

Began Operation: January 1, 2003. Standard Definition.

Represented (sales): Millennium Sales & Marketing.

Personnel:

Julie Nelson, General Manager.

Bob Hardie, Chief Engineer.

John Glenzer, General Sales Manager.

Julie Dyer, Business Manager.

Teresa Mallea, News Director.

Kent Welch, Promotions Director.

Janice Logan, Traffic Manager.

City of License: St. Petersburg. **Station DMA:** Tampa-St. Petersburg (Sarasota), FL.

Rank: 13.

Nielsen Data: Not available.

Florida — St. Petersburg-Tampa

**WTOG
Ch. 44**

Network Service: UPN.

Licensee: Viacom International Inc., 2000 K St. NW, Suite 725, Washington, DC 20006.

Studio: 365 105th Terrace NE, St. Petersburg, FL 33716.

Mailing Address: 365 105th Terrace NE, St. Petersburg, FL 33716.

Phone: 727-576-4444. **Fax:** 727-576-3799.

E-mail: upn44@wtogtv.com

Web Site: http://www.upn44wtog.com

Technical Facilities: Channel No. 44 (650-656 MHz). Authorized power: 5000-kw max. visual, 500-kw aural. Antenna: 1490-ft above av. terrain, 1480-ft. above ground, 1555-ft. above sea level.

Latitude 27° 49' 46"
Longitude 82° 15' 59"

Transmitter: 13310 Rhodine Rd., approx. 4-mi. SE of Riverview.

Digital Facilities: Channel No. 59 (740-746 MHz). Power: 600-kw max. visual. Antenna: 1486-ft above av. terrain, 1478-ft. above ground.

Latitude 27° 50' 52.5"
Longitude 82° 15' 48"

FCC Digital File Number: BPCDT-19991027ABY. Granted: July 28, 2000.

Note: Latitude and longitude coordinates shown are based on the North American Datum of 1927 (NAD 27) as currently required by the Mass Media Bureau of the FCC.

Satellite Earth Stations: Transmitter Comark; Harris, 6.1-meter C-band; Microdyne, 7-meter C-band; Agile Omni receivers.

Ownership: Viacom Inc. (Group Owner).

Began Operation: November 4, 1968.

Represented (sales): TeleRep Inc.

Personnel:

Frank DeTillio, Executive Vice President & General Manager.

Mike Rajewski, General Sales Manager.

Ron Schruft, Local Sales Manager.

Dave Riva, National Sales Manager.

John Kays, Chief Engineer.

Barbara Burley, Program & Promotion Director.

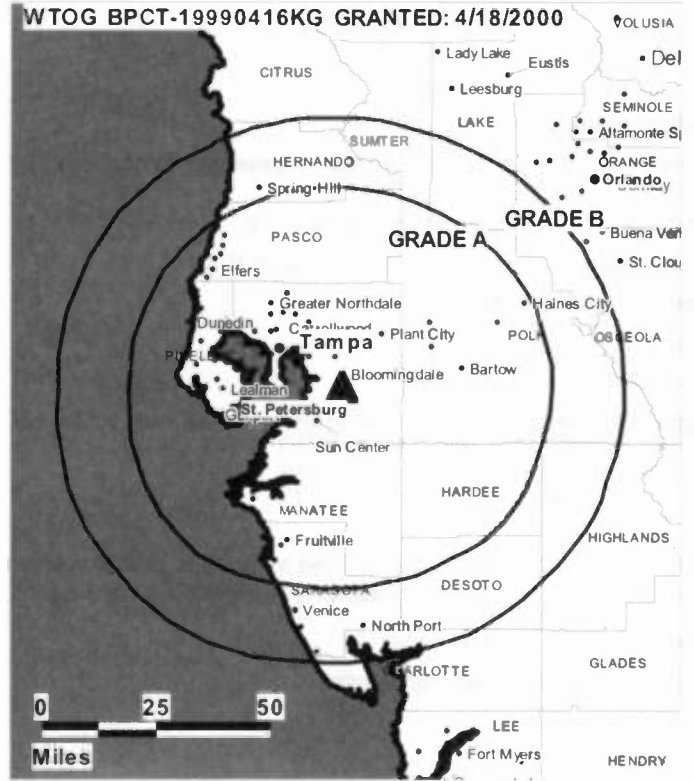
Marjorie Smet, Controller & Business Manager.

Rhonda Romano, Public Affairs Director.

Michelle Dean, Marketing Coordinator.

Nicole Williams, Promotions Marketing Coordinator.

Rates: On request.



© 2005 Warren Communications News

City of License: St. Petersburg. **Station DMA:** Tampa-St. Petersburg (Sarasota), FL.

Rank: 13.

Circulation © 2004 Nielsen. Coverage based on Nielsen study.

GrandTotal	Cable TV Households	Non-cable TV Households	Total TV Households
Estimated Station Totals *	1,253,820	397,210	1,651,030
Average Weekly Circulation (2004)	358,137	145,489	503,626
Average Daily Circulation (2004)			172,673
Station DMA Total	Cable TV Households	Non-cable TV Households	Total TV Households
Estimated Station Totals *	1,246,110	389,970	1,636,080
Average Weekly Circulation (2004)	356,969	143,961	500,930
Average Daily Circulation (2004)			172,024
Other DMA Total	Cable TV Households	Non-cable TV Households	Total TV Households
Estimated Station Totals *	7,710	7,240	14,950
Average Weekly Circulation (2004)	1,168	1,528	2,696
Average Daily Circulation (2004)			649

*Estimated station totals are sums of the Nielsen TV and Cable TV household estimates for each county in which the station registers viewing of more than 5% as per the Nielsen Survey Methods.

WTOG-DT
Ch. 59

Network Service: UPN.

Licensee: Viacom International Inc., 600 New Hampshire Ave. NW, Washington, DC 20037.

Studio: 365 105th Terrace NE, St. Petersburg, FL 33716.

Mailing Address: 365 105th Terrace NE, St. Petersburg, FL 33716.

Phone: 727-576-4444. **Fax:** 727-577-3799.

E-mail: upn44@wtogtv.com

Web Site: <http://www.upn44wtog.com>

Technical Facilities: Channel No. 59 (740-746 MHz). Authorized power: 600-kw max. visual. Antenna: 1486-ft above av. terrain, 1478-ft. above ground.

Latitude	27°	50'	52.5"
Longitude	82°	15'	48"

Note: Latitude and longitude coordinates shown are based on the North American Datum of 1927 (NAD 27) as currently required by the Mass Media Bureau of the FCC.

Ownership: Viacom Inc. (Group Owner).

Began Operation: May 1, 2002. High Definition.

Represented (legal): Viacom.

Represented (engineering): Hammett & Edison.

Represented (sales): TeleRep Inc.

Personnel:

Frank DeTillio, Executive Vice President & General Manager.

Mike Rajewski, General Sales Manager.

Dave Riva, National Sales Manager.

Ron Schruft, Local Sales Manager.

John Kays, Chief Engineer.

Barbara Burley, Promotion & Programming Director.

Marjorie Smelt, Business Manager.

Rhonda Romano, Public Affairs Director.

Michelle Dean, Marketing Director.

Nicole Williams, Promotions Marketing Coordinator.

City of License: St. Petersburg. **Station DMA:** Tampa-St. Petersburg (Sarasota), FL.

Rank: 13.

Nielsen Data: Not available.

Florida — St. Petersburg-Tampa

WTSP (formerly WLCY-TV) Ch. 10

Network Service: CBS.

Licensee: Pacific & Southern Co. Inc., 1100 Wilson Blvd., 27th Floor, Arlington, VA 22234.

Studio: 11450 Gandy Blvd., St. Petersburg, FL 33702.

Mailing Address: Box 10000, St. Petersburg, FL 33733.

Phone: 727-577-1010. Fax: 727-578-7637.

E-mail: desk@tampabays10.com

Web Site: <http://www.tampabays10.com>

Technical Facilities: Channel No. 10 (192-198 MHz). Authorized power: 316-kw visual, 31.6-kw aural. Antenna: 1501-ft above av. terrain, 1504-ft. above ground, 1512-ft. above sea level.

Latitude 28° 11' 04"
Longitude 82° 45' 39"

Transmitter: 2.6-mi. N of Tarpon Springs.

Digital Facilities: Channel No. 24 (530-536 MHz). Power: 1000-kw max. visual. Antenna: 1444-ft above av. terrain, 1447-ft. above ground, 1457-ft. above sea level.

Latitude 28° 11' 04"
Longitude 82° 45' 39"

FCC Digital File Number: BMPCDT-20000501AFO. Granted: February 15, 2001.

Note: Latitude and longitude coordinates shown are based on the North American Datum of 1927 (NAD 27) as currently required by the Mass Media Bureau of the FCC.

Satellite Earth Stations: Transmitter Harris; Microdyne, 5-meter Ku-band; AFC, 5-meter Ku-band; Andrew, 7.3-meter C-band; Harris, 9-meter C-band; Microdyne, Harris, Avantek receivers.

SNG Mobile Dish: Dalsat, 3.7-meter Ku-band.

News Service: AP.

Ownership: Gannett Broadcasting Group (Group Owner).

Began Operation: July 18, 1965. Initially broadcast on interim basis; full time ABC, September 1, 1965. Merger of Rahall Communications with Gulf United approved by FCC July 27, 1978 (Television Digest, Vol. 17:35). Sale to Taft Television & Radio by Gulf United approved by FCC May 30, 1985 (Vol. 25:5, 20, 22). Sale to Citicasters Inc. approved by FCC October 2, 1987 (Vol. 27:16, 18, 23, 30, 41). Sale to Jacor Communications Inc. by Citicasters Inc. approved by FCC September 17, 1996 (Vol. 36:39). Sale to present owner by Jacor Communications approved by FCC (Vol. 36:40).

Represented (sales): Blair Television.

Represented (legal): Wiley, Rein & Fielding.

Personnel:

Sam Rosenwasser, President & General Manager.

Gerald Michel, Vice President, Engineering.

Lane Michaelsen, Vice President, News.

Dan Reynolds, Vice President, Business.

Pete Nikiel, Marketing Director.

Dave Griscavage, National Sales Manager.

Anthony Diaz, National Sales Manager.



© 2005 Warren Communications News

Ellen Parent Lasher, Community Relations & Program Director.

David Lee, Production Manager.

Rates: On request.

City of License: St. Petersburg. Station DMA: Tampa-St. Petersburg (Sarasota), FL.

Rank: 13.

Circulation © 2004 Nielsen. Coverage based on Nielsen study.

Grand Total	Cable TV Households	Non-cable TV Households	Total TV Households
Estimated Station Totals *	1,243,760	409,960	1,653,720
Average Weekly Circulation (2004)	857,306	239,370	1,096,676
Average Daily Circulation (2004)			591,331
Station DMA Total	Cable TV Households	Non-cable TV Households	Total TV Households
Estimated Station Totals *	1,223,040	389,970	1,613,010
Average Weekly Circulation (2004)	855,673	238,088	1,093,761
Average Daily Circulation (2004)			589,793
Other DMA Total	Cable TV Households	Non-cable TV Households	Total TV Households
Estimated Station Totals *	20,720	19,990	40,710
Average Weekly Circulation (2004)	1,633	1,282	2,915
Average Daily Circulation (2004)			1,538

*Estimated station totals are sums of the Nielsen TV and Cable TV household estimates for each county in which the station registers viewing of more than 5% as per the Nielsen Survey Methods.

WTSP-DT

Ch. 24

Network Service: CBS.

Licensee: Pacific & Southern Co. Inc., 1100 Wilson Blvd., 27th Floor, Arlington, VA 22234.

Studio: 11450 Gandy Blvd., St. Petersburg, FL 33702.

Mailing Address: Box 10000, St. Petersburg, FL 33733.

Phone: 727-577-1010. **Fax:** 727-578-7637.

E-mail: desk@tampabays10.com

Web Site: http://www.tampabays10.com

Technical Facilities: Channel No. 24 (530-536 MHz). Authorized power: 1000-kw max. visual. Antenna: 1444-ft above av. terrain, 1447-ft. above ground, 1457-ft. above sea level.

Latitude	28°	11'	04"
Longitude	82°	45'	39"

Transmitter: 1754 Solar Dr., Holiday.

Note: Latitude and longitude coordinates shown are based on the North American Datum of 1927 (NAD 27) as currently required by the Mass Media Bureau of the FCC.

Ownership: Gannett Broadcasting Group (Group Owner).

Began Operation: May 15, 2000. High Definition.

Represented (sales): Blair Television.

Represented (legal): Wiley, Rein & Fielding.

Represented (engineering): Cavell, Mertz & Perryman Inc.

Personnel:

Sam Rosenwasser, President & General Manager.

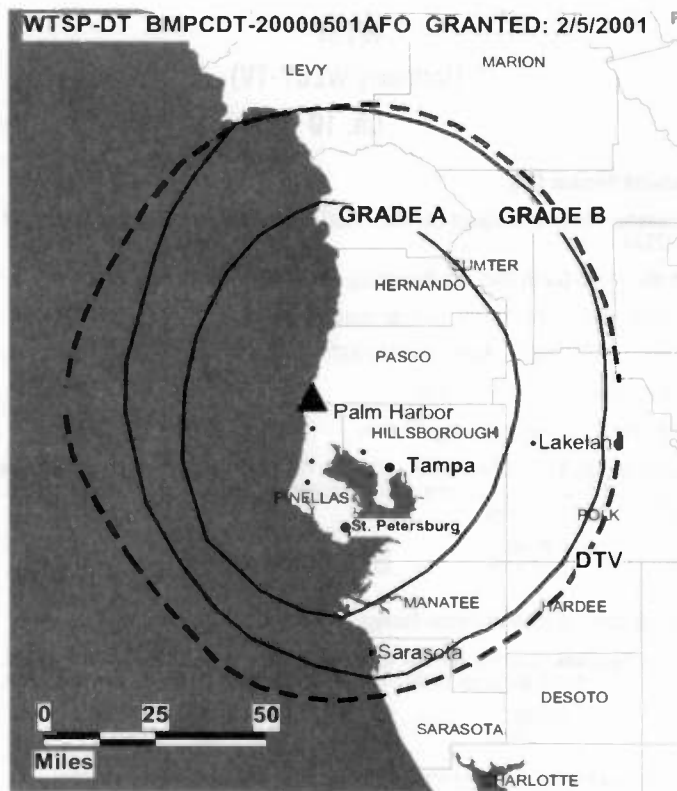
Dave Griscavage, National Sales Manager.

Lane Michaelsen, Vice President, News.

Gerald Michel, Vice President, Engineering.

Dan Reynolds, Vice President, Business.

Ellen Parent Lasher, Program & Community Relations Director.



Pete Nikiel, Marketing Director.

Anthony Diaz, National Sales Manager.

David Lee, Production Manager.

Rates: On request.

City of License: St. Petersburg. **Station DMA:** Tampa-St. Petersburg (Sarasota), FL.

Rank: 13.

Nielsen Data: Not available.

WTLF-DT
Ch. 24
(Satellite of WFXU, Live Oak)

Network Service: UPN.

Licensee: KB Prime Media LLC, 1320 Lafayette Rd., Gladwyne, PA 19035.

Studio: 950 Commerce Blvd., Midway, FL 32343.

Mailing Address: 950 Commerce Blvd., Midway, FL 32343.

Phone: 850-576-4990; 850-576-0200.

Technical Facilities: Channel No. 24 (530-536 MHz). Authorized power: 24-kw visual, aural. Antenna: 128-ft above av. terrain, 171-ft. above ground, 255-ft. above sea level.

Latitude	30°	29'	40"
Longitude	84°	25'	003"

Holds CP for change to 1000-kw max. visual; BPCDT-20040514ACK.

Note: Latitude and longitude coordinates shown are based on the North American Datum of 1927 (NAD 27) as currently required by the Mass Media Bureau of the FCC.

Ownership: KB Prime Media LLC.

Began Operation: April 1, 2003.

Represented (legal): Shaw Pittman.

Personnel:

Jim Shaw, General Manager.

Mike Brown, Chief Engineer.

Nathan Mears, National Sales Manager.

Tana Kenny, Local Sales Manager.

Oon Abel, Program Director.

WTLF-DT BMPCDT-20021018AAE GRANTED: 10/29/2002



© 2005 Warren Communications News

City of License: Tallahassee. **Station OMA:** Tallahassee, FL-Thomasville, GA.

Rank: 109.

Nielsen Data: Not available.

WTWC-DT

Ch. 2

Network Service: NBC.

Licensee: WTWC Licensee LLC, 10706 Beaver Dam Rd., Cockeysville, MD 21030.

Studio: 8440 Deerlake S, Tallahassee, FL 32312.

Mailing Address: 8440 Deerlake S., Tallahassee, FL 32312.

Phone: 850-893-4140. **Fax:** 850-893-6974.

E-mail: pkearney@wtwc40.com

Web Site: <http://www.wtwc40.com>

Technical Facilities: Channel No. 2 (54-60 MHz). Authorized power: 9.2-kw visual.
Antenna: 1912-ft above av. terrain, 1917-ft. above ground.

Latitude	30°	40'	51"
Longitude	83°	58'	21"

Note: Latitude and longitude coordinates shown are based on the North American Datum of 1927 (NAD 27) as currently required by the Mass Media Bureau of the FCC.

Ownership: Sinclair Broadcast Group Inc. (Group Owner).

Began Operation: December 21, 2002. Standard Definition.

Represented (sales): Millennium Sales & Marketing.

Personnel:

Bob W. Franklin, General Manager.

Judd Sigman, Promotion Director.

Clint McGarity, Webmaster.

Beverly Miller, Human Resources Specialist.

Dan Paarisi, National Sales Manager.

Patrick Kearney, Local Sales Manager.

Dennis McSorley, Chief Engineer.

Barbara Agramonte, Business Manager.

Mike Plummer, Program Director.

City of License: Tallahassee. **Station DMA:** Tallahassee, FL-Thomasville, GA.

Rank: 109.

Nielsen Data: Not available.

WTWC-TV

Ch. 40

Network Service: NBC.

Licensee: WTWC Inc., 10706 Beaver Dam Rd., Cockeysville, MD 21030.

Studio: 8440 Deerlake S., Tallahassee, FL 32312.

Mailing Address: 8440 Deerlake S., Tallahassee, FL 32312.

Phone: 850-893-4140. **Fax:** 850-893-6974.

E-mail: pkearney@wtwc40.com

Web Site: http://www.wtwc40.com

Technical Facilities: Channel No. 40 (626-632 MHz). Authorized power: 3160-kw max. visual. Antenna: 883-ft above av. terrain, 797-ft. above ground, 1027-ft. above sea level.

Latitude 30° 35' 12"
Longitude 84° 14' 11"

Holds CP for change to 2500-kw max. visual, 1968-ft above av. terrain, 1973-ft. above ground, 2127-ft. above sea level; BPCT-20000804ADI.

Transmitter: 8440 Deerlake S Rd.

Digital Facilities: Channel No. 2 (54-60 MHz). Power: 9.2-kw visual. Antenna: 1912-ft above av. terrain, 1917-ft. above ground.

Latitude 30° 40' 51"
Longitude 83° 58' 21"

FCC Digital File Number: BMPCDT-20011128ACT. Granted: January 18, 2002.

Note: Latitude and longitude coordinates shown are based on the North American Datum of 1927 (NAD 27) as currently required by the Mass Media Bureau of the FCC.

Satellite Earth Stations: Transmitter Townsend; Prosat, 3-meter C-band; Microdyne, 7-meter C-band; Harris, 8.3-meter Ku-band; Microdyne, Harris receivers.

Ownership: Sinclair Broadcast Group Inc. (Group Owner).

Began Operation: April 21, 1983.

Represented (sales): Millennium Sales & Marketing.

Represented (legal): Dow, Lohnes & Albertson PLLC.

Represented (engineering): du Treil, Lundin & Rackley Inc.

Personnel:

Bob W. Franklin, General Manager.

Beverly Miller, Human Resources Specialist.

Dan Parisi, National Sales Manager.

Patrick Kearney, Local Sales Manager.

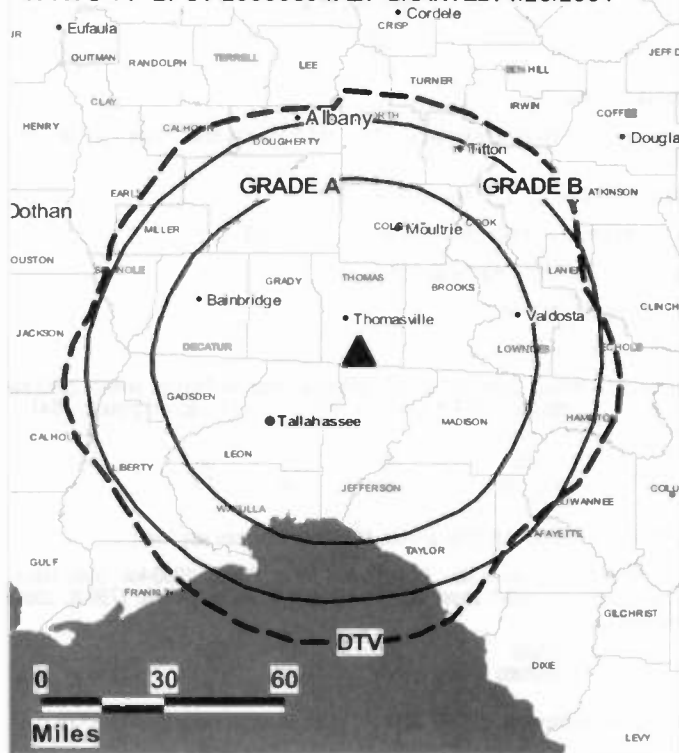
Dennis McSorley, Chief Engineer.

Barbara Agramonte, Business Manager.

Dot Odom, Program Director.

Highest 30 Sec. Rate: \$2000.

WTWC-TV BPCT-20000804ADI GRANTED: 1/23/2001



© 2005 Warren Communications News

City of License: Tallahassee. **Station DMA:** Tallahassee, FL-Thomasville, GA.

Rank: 109.

Circulation © 2004 Nielsen. Coverage based on Nielsen study.

GrandTotal	Cable TV Households	Non-cable TV Households	Total TV Households
Estimated Station Totals *	171,640	95,360	267,000
Average Weekly Circulation (2004)	89,917	26,226	116,143
Average Daily Circulation (2004)			47,980
Station DMA Total	Cable TV Households	Non-cable TV Households	Total TV Households
Estimated Station Totals *	171,640	69,600	241,240
Average Weekly Circulation (2004)	89,917	23,718	113,635
Average Daily Circulation (2004)			47,484
Other DMA Total	Cable TV Households	Non-cable TV Households	Total TV Households
Estimated Station Totals *	0	25,760	25,760
Average Weekly Circulation (2004)	0	2,508	2,508
Average Daily Circulation (2004)			496

*Estimated station totals are sums of the Nielsen TV and Cable TV household estimates for each county in which the station registers viewing of more than 5% as per the Nielsen Survey Methods.

WTXL-TV

Ch. 27

Network Service: ABC.

Licensee: Media Venture Management Inc., 1650 Tysons Blvd., Suite 790, McLean, VA 22102.

Studio: 8400 Deerlake S., Tallahassee, FL 32312.

Mailing Address: 8440 Deerlake S., Tallahassee, FL 32312.

Phone: 850-893-3127. **Fax:** 850-668-0423.

E-mail: news@wtxl.com

Web Site: http://www.wtxl.com

Technical Facilities: Channel No. 27 (548-554 MHz). Authorized power: 2690-kw max. visual. Antenna: 1699-ft above av. terrain, 1683-ft. above ground, 1841-ft. above sea level.

Latitude 30° 40' 06"
Longitude 83° 58' 10"

Transmitter: E side of U.S. 319, 6.6-mi. NNE of Tallahassee city limits.

Digital Facilities: Channel No. 22 (518-524 MHz). Power: 1000-kw max. visual, aural. Antenna: 1598-ft above av. terrain, 1601-ft. above ground, 1759-ft. above sea level.

Latitude 30° 40' 006"
Longitude 83° 58' 10"

FCC Digital File Number: BPCDT-19991028ADJ. Granted: November 06, 2000.

Note: Latitude and longitude coordinates shown are based on the North American Datum of 1927 (NAD 27) as currently required by the Mass Media Bureau of the FCC.

Satellite Earth Stations: Transmitter Acrodyne; Vertex, 5-meter Ku-band; AFC, 5-meter Ku-band; Scientific-Atlanta, M/A-Com receivers.

News Services: Conus, AP.

LMA: Local marketing agreement with WTWC-TV (NBC), Tallahassee, FL.

Ownership: Media Venture Management Inc. (Group Owner).

Began Operation: September 16, 1976. Sale to U.S. Communications Group by E. C. Allen approved by FCC January 27, 1984. Sale to Tallahassee Channel 27 Inc. by U.S. Communications Group approved by FCC August 28, 1991. Sale to present owner by Tallahassee Channel 27 Inc. approved by FCC May 26, 1993 (Television Digest, Vol. 33:19). Proposed sale to Hughes Broadcasting Partners II Ltd. dismissed by FCC October 7, 1996.

Represented (sales): Millennium Sales & Marketing.

Personnel:

Bob W. Franklin, General Manager.

Mike Plummer, Program Director.

Bonnie Atkinson, Traffic Manager.

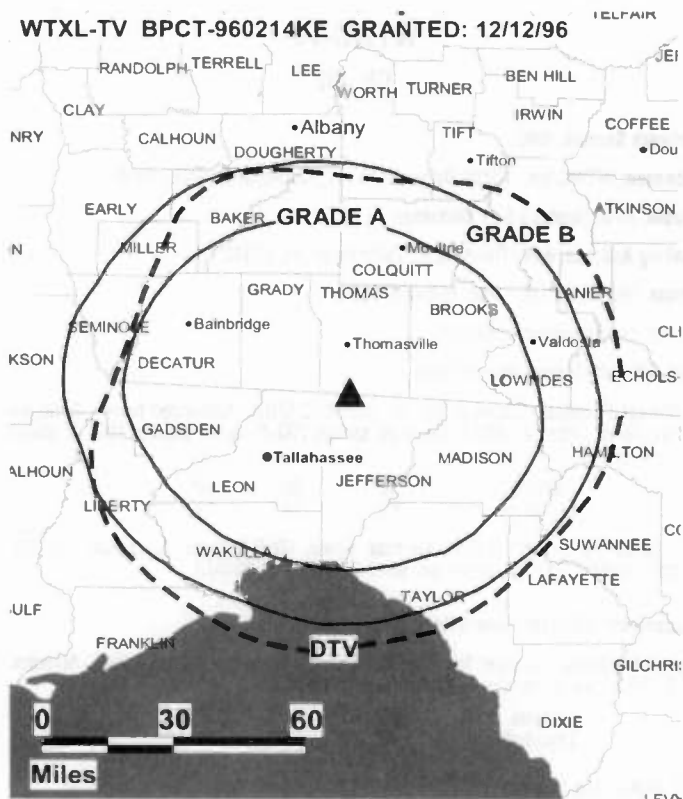
Mike Kelly, Sales Manager.

Steve Rollison, News Director.

Dennis McSorley, Chief Engineer.

Rates: On request.

WTXL-TV BPCT-960214KE GRANTED: 12/12/96



© 2005 Warren Communications News

City of License: Tallahassee. **Station DMA:** Tallahassee, FL-Thomasville, GA.

Rank: 109.

Circulation © 2004 Nielsen. Coverage based on Nielsen study.

GrandTotal	Cable TV Households	Non-cable TV Households	Total TV Households
Estimated Station Totals *	193,210	95,200	288,410
Average Weekly Circulation (2004)	95,736	30,021	125,757
Average Daily Circulation (2004)			47,877
Station OMA Total	Cable TV Households	Non-cable TV Households	Total TV Households
Estimated Station Totals *	169,570	67,570	237,140
Average Weekly Circulation (2004)	92,502	24,729	117,231
Average Daily Circulation (2004)			45,643
Other OMA Total	Cable TV Households	Non-cable TV Households	Total TV Households
Estimated Station Totals *	23,640	27,630	51,270
Average Weekly Circulation (2004)	3,234	5,292	8,526
Average Daily Circulation (2004)			2,234

*Estimated station totals are sums of the Nielsen TV and Cable TV household estimates for each county in which the station registers viewing of more than 5% as per the Nielsen Survey Methods.

WCTV
Ch. 6

Network Service: CBS.

Licensee: Gray Television Licensee Inc., Box 3048, Tallahassee, FL 32315.

Studio: 4000 County Road 12, Tallahassee, FL 32312.

Mailing Address: 4000 County Road 12, Tallahassee, FL 32312.

Phone: 850-893-6666. **Fax:** 850-893-5193.

E-mail: nick.waller@wctv6.com

Web Site: http://www.wctv6.com

Technical Facilities: Channel No. 6 (82-88 MHz). Authorized power: 97.5-kw visual, 19.5-kw aural. Antenna: 2031-ft above av. terrain, 1966-ft. above ground, 2188-ft. above sea level.

Latitude 30° 40' 13"
Longitude 83° 56' 26"

Transmitter: Roddenberry Rd., 3.5-mi. SE of Metcalf.

Digital Facilities: Channel No. 46 (662-668 MHz). Power: 1000-kw max. visual. Antenna: 870-ft above av. terrain, 857-ft. above ground, 1001-ft. above sea level.

Latitude 30° 34' 27"
Longitude 84° 12' 09"

FCC Digital File Number: BPCDT-20001113ABJ. Granted: October 27, 2003.

Note: Latitude and longitude coordinates shown are based on the North American Datum of 1927 (NAD 27) as currently required by the Mass Media Bureau of the FCC.

Satellite Earth Stations: Transmitter NEC; Scientific-Atlanta, 4.6-meter; Scientific-Atlanta, 7-meter; Scientific-Atlanta, 10-meter; Scientific-Atlanta, DX Engineering receivers.

News Service: AP.

Ownership: Gray Television Inc. (Group Owner).

Began Operation: September 15, 1955.

Represented (legal): Wiley, Rein & Fielding.

Represented (sales): Continental Television Sales.

Personnel:

Nick Waller, President & General Manager.

Michael Watson, Operations Manager & Chief Engineer.

Chris Mossman, General Sales Manager.

Mike Smith, Vice President & News Director.

Janet Jakes, Business Manager.

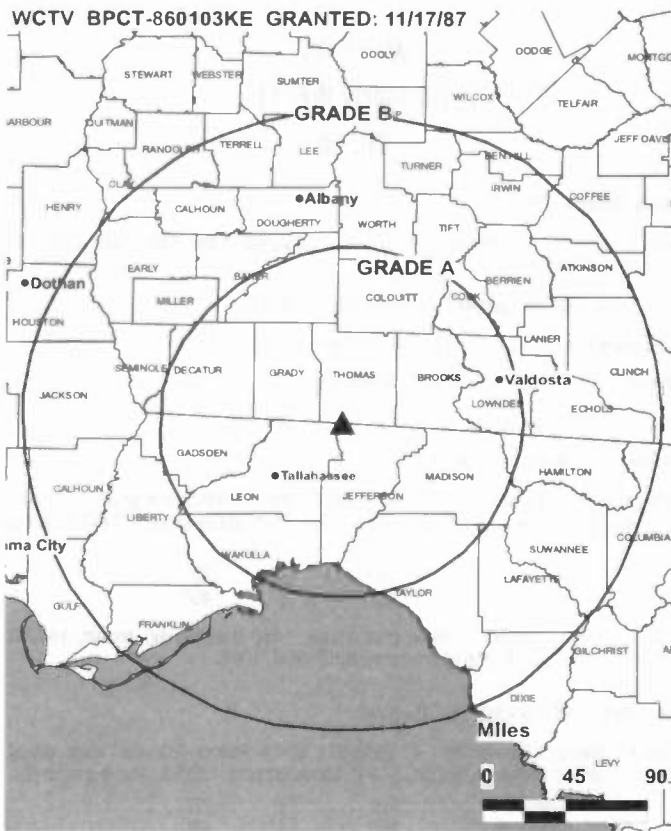
Kristin McCann, Program Director.

Elliott Toole, Promotion Director.

Joanie Palos, Traffic Manager.

Linda Stringer, Community Events Coordinator.

Highest 30 Sec. Rate: \$950.



© 2005 Warren Communications News

City of License: Tallahassee. **Station DMA:** Tallahassee, FL-Thomasville, GA.

Rank: 109.

Circulation © 2004 Nielsen. Coverage based on Nielsen study.

GrandTotal	Cable TV Households	Non-cable TV Households	Total TV Households
Estimated Station Totals *	267,290	117,010	384,300
Average Weekly Circulation (2004)	179,300	54,640	233,940
Average Daily Circulation (2004)			129,210
Station DMA Total	Cable TV Households	Non-cable TV Households	Total TV Households
Estimated Station Totals *	173,260	69,600	242,860
Average Weekly Circulation (2004)	133,521	42,300	175,821
Average Daily Circulation (2004)			104,961
Other DMA Total	Cable TV Households	Non-cable TV Households	Total TV Households
Estimated Station Totals *	94,030	47,410	141,440
Average Weekly Circulation (2004)	45,779	12,340	58,119
Average Daily Circulation (2004)			24,249

*Estimated station totals are sums of the Nielsen TV and Cable TV household estimates for each county in which the station registers viewing of more than 5% as per the Nielsen Survey Methods.

WFTT-TV
(formerly WFTT)
Ch. 50

Network Service: TEL.

Licensee: Univision Partnership of Tampa, 1999 Avenue of the Stars, Suite 3050, Los Angeles, CA 90067.

Studio: 2610 West Hillsborough Ave, Tampa, FL 33614.

Mailing Address: 2610 West Hillsborough Ave, Tampa, FL 33614.

Phone: 813-872-6262. **Fax:** 813-998-3600.

E-mail: shess@univision.net

Web Site: http://www.univision.net

Technical Facilities: Channel No. 50 (686-692 MHz). Authorized power: 4170-kw max. visual. Antenna: 1522-ft above av. terrain, 75-ft. above ground, 1447-ft. above sea level.

Latitude	27°	50'	32"
Longitude	82°	15'	46"

Holds CP for change to 5000-kw max. visual, 1460-ft above av. terrain, 1447-ft. above ground, 1522-ft. above sea level; BPCT-960710KG.

Transmitter: 15001 Boyette Rd., Riverview.

Digital Facilities: Channel No. 47 (668-674 MHz). Power: 200-kw max. visual. Antenna: 988-ft above av. terrain, 974-ft. above ground, 1020-ft. above sea level.

Latitude	28°	18'	26"
Longitude	80°	54'	48"

FCC Digital File Number: BPCDT-980806KH. Granted: November 24, 2000.

Note: Latitude and longitude coordinates shown are based on the North American Datum of 1927 (NAD 27) as currently required by the Mass Media Bureau of the FCC.

Multichannel TV Sound: Stereo only.

LMA: Local marketing agreement with WVEA - TV (Univision), Tampa, FL.

Ownership: Univision Communications Inc. (Group Owner).

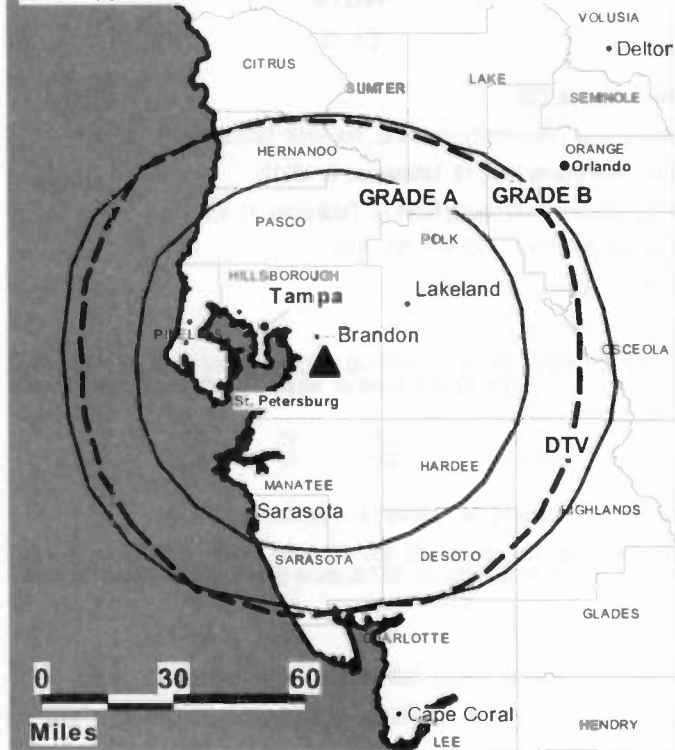
Began Operation: March 1, 1988.

Represented (sales):

Personnel:

- Rolo Duarte, General Manager.
- Nelson Castillo, General Sales Manager.
- Anibel Soto, National Sales Manager.
- Steven Hess, Chief Engineer.
- Dinorah Ottenwalter, Traffic Manager.

WFTT-TV BPCT-960710KG GRANTED: 9/2/1998



© 2005 Warren Communications News

Rates: On request.

City of License: Tampa. **Station DMA:** Tampa-St. Petersburg (Sarasota), FL.

Rank: 13.

Circulation © 2004 Nielsen. Coverage based on Nielsen study.

GrandTotal	Cable TV Households	Non-cable TV Households	Total TV Households
Estimated Station Totals *	0	153,080	153,080
Average Weekly Circulation (2004)	0	8,820	8,820
Average Daily Circulation (2004)			2,660

Station DMA Total	Cable TV Households	Non-cable TV Households	Total TV Households
Estimated Station Totals *	0	153,080	153,080
Average Weekly Circulation (2004)	0	8,820	8,820
Average Daily Circulation (2004)			2,660

*Estimated station totals are sums of the Nielsen TV and Cable TV household estimates for each county in which the station registers viewing of more than 5% as per the Nielsen Survey Methods.

Florida — Tampa-St. Petersburg

WFLA-DT

Ch. 7

Network Service: NBC.

Licensee: Media General Communications, Inc., 333 E. Franklin St., Richmond, VA 23219.

Studio: 200 South Parker St., Tampa, FL 33606.

Mailing Address: Box 1410, Tampa, FL 33601.

Phone: 813-228-8888. **Fax:** 813-221-5787.

E-mail: eland@wfla.com

Web Site: <http://www.wfla.com>

Technical Facilities: Channel No. 7 (174-180 MHz). Authorized power: 35-kw visual. Antenna: 1526-ft above av. terrain, 1519-ft. above ground, 1595-ft. above sea level.

Latitude	27°	50'	32"
Longitude	82°	15'	45"

Transmitter: 15001 Boyette Rd., Riverview.

Note: Latitude and longitude coordinates shown are based on the North American Datum of 1927 (NAD 27) as currently required by the Mass Media Bureau of the FCC.

Ownership: Media General Inc. (Group Owner).

Began Operation: November 1, 1999. High Definition.

Personnel:

Eric Land, General Manager.

Rick McEwen, Operations Director.

Joe Pomilla, Sales Director.

Carol Ward, Local Sales Manager.

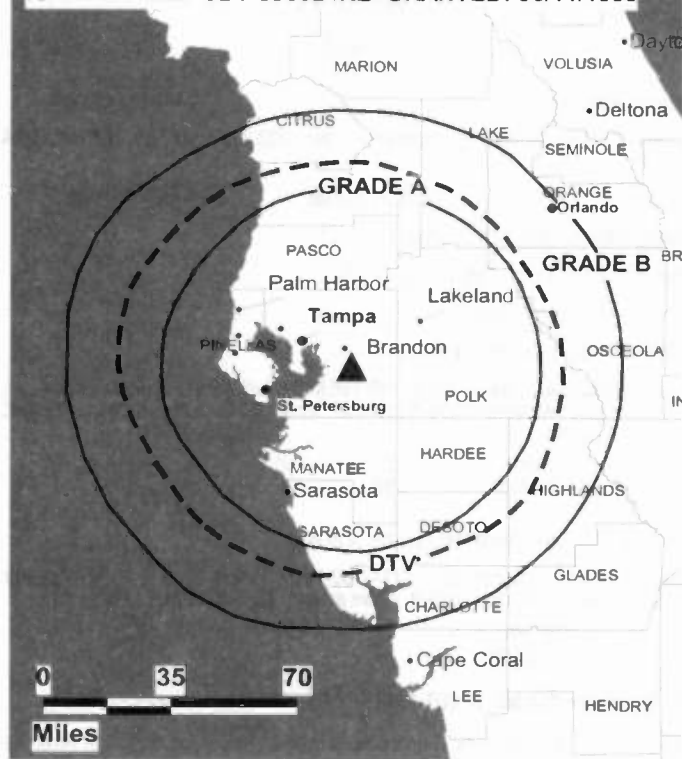
Mark Overstreet, National Sales Manager.

Forest Carr, News Director.

Mark Schaefer, Engineering Director.

Joyce Lueders, Business Manager & Programming Director.

WFLA-DT BMPCDT-990524KE GRANTED: 06/11/1999



© 2005 Warren Communications News

Brad Moses, Marketing & Promotion Director.

Rates: On request.

City of License: Tampa. **Station DMA:** Tampa-St. Petersburg (Sarasota), FL.

Rank: 13.

Nielsen Data: Not available.

Florida — Tampa-St. Petersburg

WFLA-TV Ch. 8

Network Service: NBC.

Licensee: Media General Communications, Inc., 333 E. Franklin St., Richmond, VA 23219.

Studio: 200 South Parker St., Tampa, FL 33606.

Mailing Address: Box 1410, Tampa, FL 33601.

Phone: 813-228-8888. Fax: 813-221-5787.

E-mail: jlueders@wfla.com

Web Site: <http://www.wfla.com>

Technical Facilities: Channel No. 8 (180-186 MHz). Authorized power: 316-kw visual, 31.6-kw aural. Antenna: 1536-ft above av. terrain, 1545-ft. above ground, 1612-ft. above sea level.

Latitude 27° 50' 32"
Longitude 82° 15' 46"

Transmitter: 15001 Boyette Rd., 5.5-mi. N of Balm.

Digital Facilities: Channel No. 7 (174-180 MHz). Power: 35-kw visual. Antenna: 1526-ft above av. terrain, 1519-ft. above ground, 1595-ft. above sea level.

Latitude 27° 50' 32"
Longitude 82° 15' 45"

FCC Digital File Number: BPCDT-19991026ABJ. Granted: November 24, 2000.

Note: Latitude and longitude coordinates shown are based on the North American Datum of 1927 (NAD 27) as currently required by the Mass Media Bureau of the FCC.

Multichannel TV Sound: Stereo and separate audio program.

Satellite Earth Stations: Transmitter Harris; Vertex, 6-meter Ku-band; Scientific-Atlanta, 6.1-meter C-band; Scientific-Atlanta, 7-meter KC-band; Standard Communications receivers.

SNG Mobile Dish: Frontline, 2.4-meter Ku-band-band.

News Service: NBC News Channel.

Ownership: Media General Inc. (Group Owner).

Began Operation: February 14, 1955.

Represented (sales): Harrington, Righter & Parsons Inc.

Represented (legal): Dow, Lohnes & Albertson PLLC.

Personnel:

Eric Land, General Manager.

Rick McEwen, Operations Director.

Joe Pomilla, Sales Director.

Carol Ward, Local Sales Manager.

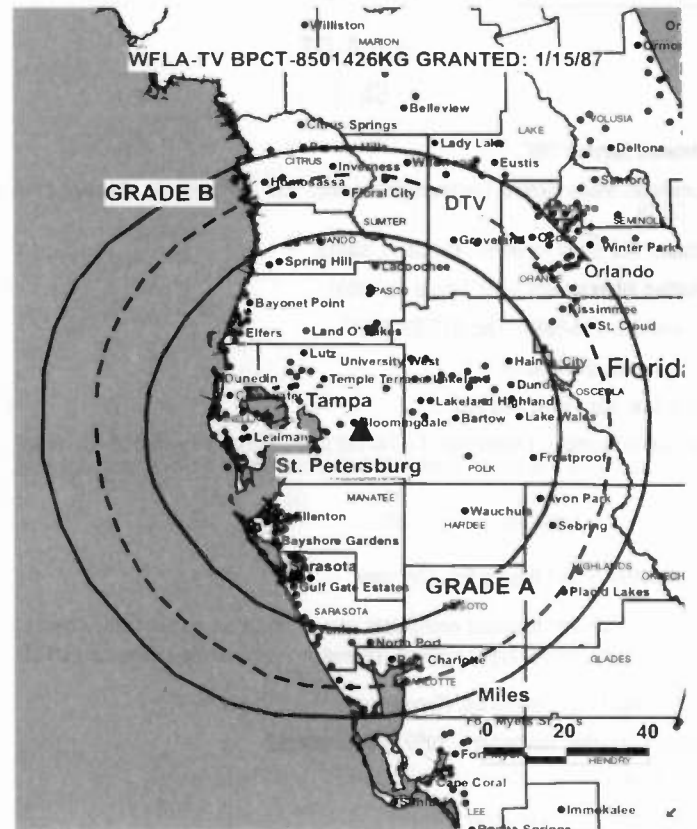
Mark Overstreet, National Sales Manager.

Forrest Carr, News Director.

Mark Schaefer, Engineering Director.

Joyce Lueders, Business Manager & Programming Director.

Brad Moses, Marketing & Promotion Director.



© 2005 Warren Communications News

Rates: On request.

City of License: Tampa. Station DMA: Tampa-St. Petersburg (Sarasota), FL.

Rank: 13.

Circulation © 2004 Nielsen. Coverage based on Nielsen study.

GrandTotal	Cable TV Households	Non-cable TV Households	Total TV Households
Estimated Station Totals *	1,314,940	452,160	1,767,100
Average Weekly Circulation (2004)	899,312	276,159	1,175,471
Average Daily Circulation (2004)			630,112
Station DMA Total	Cable TV Households	Non-cable TV Households	Total TV Households
Estimated Station Totals *	1,246,110	389,970	1,636,080
Average Weekly Circulation (2004)	891,137	266,273	1,157,410
Average Daily Circulation (2004)			622,318
Other DMA Total	Cable TV Households	Non-cable TV Households	Total TV Households
Estimated Station Totals *	68,830	62,190	131,020
Average Weekly Circulation (2004)	8,175	9,886	18,061
Average Daily Circulation (2004)			7,794

*Estimated station totals are sums of the Nielsen TV and Cable TV household estimates for each county in which the station registers viewing of more than 5% as per the Nielsen Survey Methods

WFTS-DT
Ch. 29

Network Service: ABC.

Licensee: Tampa Bay Television Inc., c/o J. Winter, 4045 N. Himes Ave., Tampa, FL 33607.

Studio: 4045 N. Himes Ave., Tampa, FL 33607.

Mailing Address: 4045 N. Himes Ave., Tampa, FL 33607-6607.

Phone: 813-354-2828. **Fax:** 813-870-2828.

E-mail: gm@wfts.com

Web Site: <http://www.wfts.com>

Technical Facilities: Channel No. 29 (560-566 MHz). Authorized power: 500-kw max. visual. Antenna: 1562-ft above av. terrain, 1552-ft. above ground, 1591-ft. above sea level.

Latitude	27°	50'	32"
Longitude	82°	15'	45"

Requests CP for change to 987-kw max. visual, 1558-ft above av. terrain, 1552-ft. above ground, 1627-ft. above sea level; BPCDT-20040330ABZ.

Transmitter: 15001 Boyette Rd., Riverview.

Note: Latitude and longitude coordinates shown are based on the North American Datum of 1927 (NAD 27) as currently required by the Mass Media Bureau of the FCC.

Ownership: E. W. Scripps Co. (Group Owner).

Began Operation: October 1, 1999. Standard Definition.

Represented (sales): Eagle Television Sales.

Personnel:

Bill Carey, General Manager.

Sarah Tyrrell, General Sales Manager.

Charlie Ferro, National Sales Manager.

Bill Berra, News Director.

Jack Winter, Broadcast Operations Manager & Chief Engineer.

Laura Raisbeck, Business Manager.

Zamie Mount, Program Director.

Donna Wilson, Promotion Manager.

Carol Davis, Traffic Manager.

Joy Petit, Community Affairs Manager.

City of License: Tampa. **Station DMA:** Tampa-St. Petersburg (Sarasota), FL.

Rank: 13.

Nielsen Data: Not available.

WFTS-TV
Ch. 28

Network Service: ABC.

Licensee: Tampa Bay Television Inc., 4045 N. Himes Ave., Tampa, FL 33607-6607.

Studio: 4045 N. Himes Ave., Tampa, FL 33607-6607.

Mailing Address: 4045 N. Himes Ave., Tampa, FL 33607-6607.

Phone: 813-354-2828; 877-833-2828. **Fax:** 813-870-2828.

E-mail: gm@wfts.com

Web Site: http://www.wfts.com

Technical Facilities: Channel No. 28 (554-560 MHz). Authorized power: 2630-kw max. visual, 263-kw aural. Antenna: 1546-ft above av. terrain, 1538-ft. above ground, 1613-ft. above sea level.

Latitude 27° 50' 32"
Longitude 82° 15' 46"

Holds CP for change to 4000-kw max. visual; BPCT-960702KP.

Transmitter: 15001 Boyette Rd., Riverview.

Digital Facilities: Channel No. 29 (560-566 MHz). Power: 500-kw max. visual. Antenna: 1562-ft above av. terrain, 1552-ft. above ground, 1591-ft. above sea level.

Latitude 27° 50' 32"
Longitude 82° 15' 45"

FCC Digital File Number: BMPCDT-19991230ABA. Granted: May 14, 2001.

Note: Latitude and longitude coordinates shown are based on the North American Datum of 1927 (NAD 27) as currently required by the Mass Media Bureau of the FCC.

Satellite Earth Stations: Transmitter Harris; Andrew, 3.7-meter Ku-band; Andrew, 4.5-meter KC-band; Andrew, 7.3-meter KC-band.

News Service: AP.

Ownership: E. W. Scripps Co. (Group Owner).

Began Operation: December 14, 1981. Sale to Capital Cities Communications by Ian Wheeler, et al., approved by FCC July 23, 1984 (Television Digest, Vol. 24:17). Sale to present owner by Capital Cities Communications approved by FCC November 14, 1985 (Vol. 25:30).

Represented (sales): Eagle Television Sales.

Represented (legal): Baker & Hostetler.

Represented (engineering): Denny & Associates PC.

Personnel:

Billy Carey, General Manager.

Sarah Tyrrell, General Sales Manager.

Charlie Ferro, National Sales Manager.

Bill Berra, News Director.

Jack Winter, Broadcast Operations Manager & Chief Engineer.

Laura Raisbeck, Business Manager.

Zamie Mount, Program Director.

Donna Wilson, Promotion Manager.

Carol Davis, Traffic Manager.



© 2005 Warren Communications News

Joy Petit, Community Affairs Manager.

Rates: On request.

City of License: Tampa. **Station DMA:** Tampa-St. Petersburg (Sarasota), FL.

Rank: 13.

Circulation © 2004 Nielsen. Coverage based on Nielsen study.

GrandTotal	Cable TV Households	Non-cable TV Households	Total TV Households
Estimated Station Totals *	1,263,300	418,540	1,681,840
Average Weekly Circulation (2004)	619,692	187,767	807,459
Average Daily Circulation (2004)			324,700
Station OMA Total	Cable TV Households	Non-cable TV Households	Total TV Households
Estimated Station Totals *	1,246,110	389,970	1,636,080
Average Weekly Circulation (2004)	618,832	184,257	803,089
Average Daily Circulation (2004)			323,787
Other OMA Total	Cable TV Households	Non-cable TV Households	Total TV Households
Estimated Station Totals *	17,190	28,570	45,760
Average Weekly Circulation (2004)	860	3,510	4,370
Average Daily Circulation (2004)			913

*Estimated station totals are sums of the Nielsen TV and Cable TV household estimates for each county in which the station registers viewing of more than 5% as per the Nielsen Survey Methods.

Florida — Tampa-St. Petersburg

WTVT
Ch. 13

Network Service: FOX.

Licensee: TVT License Inc., 5151 Wisconsin Ave. NW, Washington, DC 20016.

Studio: 3213 John F. Kennedy Blvd., Tampa, FL 33609.

Mailing Address: Box 31113, Tampa, FL 33631-3113.

Phone: 813-876-1313. **Fax:** 813-871-3135.

E-mail: 13@wvtv.com

Web Site: http://www.wvtv.com/

Technical Facilities: Channel No. 13 (210-216 MHz). Authorized power: 316-kw visual, 47.5-kw aural. Antenna: 1416-ft above av. terrain, 1463-ft. above ground, 1549-ft. above sea level.

Latitude 27° 49' 09"
Longitude 82° 14' 26"

Transmitter: 4.4-mi. NNE of Balm.

Digital Facilities: Channel No. 12 (204-210 MHz). Power: 17.5-kw visual. Antenna: 1430-ft above av. terrain, 1424-ft. above ground, 1509-ft. above sea level.

Latitude 27° 49' 08"
Longitude 82° 14' 26"

Note: Latitude and longitude coordinates shown are based on the North American Datum of 1927 (NAD 27) as currently required by the Mass Media Bureau of the FCC.

Multichannel TV Sound: Stereo and separate audio program.

Satellite Earth Stations: Transmitter Larcan; Andrew, 5.6-meter Ku-band; RCA, 6.1-meter Ku-band; Scientific-Atlanta, 7-meter C-band; Scientific-Atlanta, Micro-dyne, M/A-Corn receivers.

SNG Mobile Dish: Andrew, 3-meter Ku-band.

News Services: UPI, Sports News Satellite, Fox NewsEdge, Conus, CNN Newsource, AP.

Ownership: Fox Television Stations Inc. (Group Owner).

Began Operation: April 1, 1955. Sale to Gaylord Broadcasting by ex-Gov. Doyle E. Carlton and W. Walter Tison interests approved by FCC July 18, 1956 (Television Digest, Vol. 12:26, 29). Sale to WTVT Inc. by Gaylord Broadcasting Co. approved by FCC April 23, 1987 (Vol. 27:11, 29). Transfer to Trustee approved by FCC September 1, 1992. Sale to New World Communications approved by FCC April 23, 1993 (Vol. 33:10). Sale to present owner by New World approved by FCC November 7, 1996.

Represented (sales): Fox Television Sales.

Represented (engineering): du Treil, Lundin & Rackley Inc.

Personnel:

Robert W. Linger, Vice President & General Manager.

Mike House, Vice President, Creative Services.

Carrie Schroeder, Creative Services Manager.

Yumary Montalva, Traffic Manager.

Jim Benedict, Operations Director.

Jeff Maloney, Vice President, Sales.

Diane Weatherell, Local Sales Manager.

Shawn Gossett, National Sales Manager.

Phil Metlin, Vice President, News.

Mike Howey, Vice President, Engineering.



© 2005 Warren Communications News

Rick Rea, Engineering Supervisor.

Tom Gardener, Vice President, Finance.

Brian Fields, Programming & Research Director.

Highest 30 Sec. Rate: \$7500.

City of License: Tampa. **Station DMA:** Tampa-St. Petersburg (Sarasota), FL.

Rank: 13.

Circulation © 2004 Nielsen. Coverage based on Nielsen study.

Grand Total	Cable TV Households	Non-cable TV Households	Total TV Households
Estimated Station Totals *	1,297,750	429,930	1,727,680
Average Weekly Circulation (2004)	739,213	263,224	1,002,437
Average Daily Circulation (2004)			447,973
Station DMA Total	Cable TV Households	Non-cable TV Households	Total TV Households
Estimated Station Totals *	1,246,110	389,970	1,636,080
Average Weekly Circulation (2004)	733,404	256,887	990,291
Average Daily Circulation (2004)			442,598
Other DMA Total	Cable TV Households	Non-cable TV Households	Total TV Households
Estimated Station Totals *	51,640	39,960	91,600
Average Weekly Circulation (2004)	5,809	6,337	12,146
Average Daily Circulation (2004)			5,375

*Estimated station totals are sums of the Nielsen TV and Cable TV household estimates for each county in which the station registers viewing of more than 5% as per the Nielsen Survey Methods.

Florida — Tampa-St. Petersburg

WTVT-DT Ch. 12

Network Service: FOX.

Licensee: TVT License Inc., 5151 Wisconsin Ave. NW, Washington, DC 20016.

Studio: 3213 John F. Kennedy Blvd., Tampa, FL 33609.

Mailing Address: Box 31113, Tampa, FL 33631-3113.

Phone: 813-876-1313. **Fax:** 813-870-9724.

E-mail: 13@wvt.com

Web Site: <http://www.wvt.com>

Technical Facilities: Channel No. 12 (204-210 MHz). Authorized power: 17.5-kw visual. Antenna: 1430-ft above av. terrain, 1424-ft. above ground, 1509-ft. above sea level.

Latitude	27°	49'	08"
Longitude	82°	14'	26"

Holds CP for change to 72.3-kw visual; BMPCT-990526KG.

Transmitter: 4.4-mi. NNE of Balm.

Note: Latitude and longitude coordinates shown are based on the North American Datum of 1927 (NAD 27) as currently required by the Mass Media Bureau of the FCC.

News Services: Fox NewsEdge, Conus, AP.

Ownership: Fox Television Stations Inc. (Group Owner).

Began Operation: November 1, 1999. Standard Definition.

Personnel:

Robert W. Linger, Vice President & General Manager.

Mike House, Vice President, Creative Services.

Yumary Montalvo, Traffic Manager.

Jim Benedict, Operations Director.

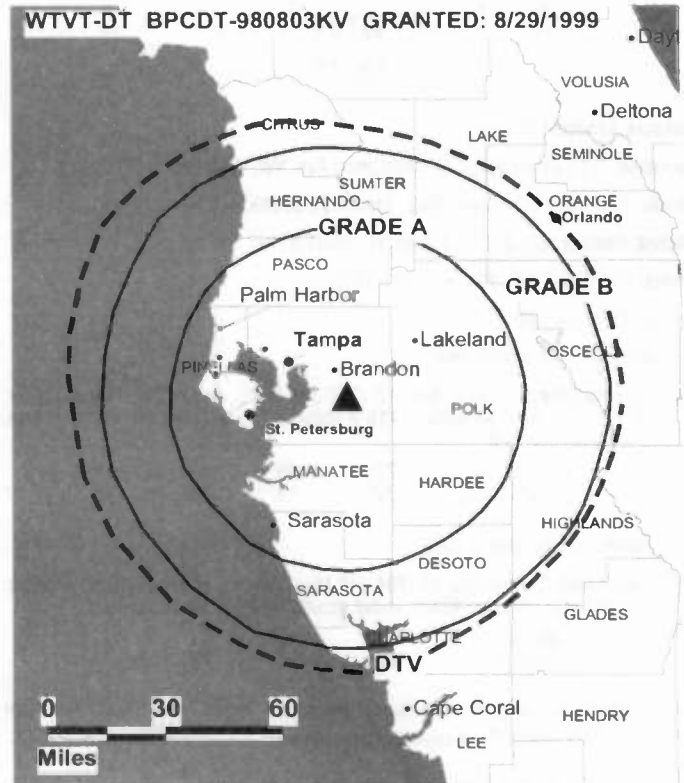
Jeff Maloney, Vice President, Sales.

Diane Wetherell, Local Sales Manager.

Shawn Gossett, National Sales Manager.

Phil Metlin, Vice President, News.

Mike Howey, Vice President, Engineering.



Rick Rea, Engineering Supervisor.

P. Louis Gobin, Vice President, Finance.

Brian Fields, Program & Research Director.

Rates: On request.

City of License: Tampa. **Station DMA:** Tampa-St. Petersburg (Sarasota), FL.

Rank: 13.

Nielsen Data: Not available.

Florida — Tequesta-West Palm Beach

**WPBF
Ch. 25**

Network Service: ABC.

Licensee: WPBF-TV Co., 959 8th Ave., New York, NY 10019.

Studio: 3970 RCA Blvd., Suite 7007, PalmBeachGardens, FL 33410.

Mailing Address: 3970 RCA Blvd., Suite 7007, Palm Beach Gardens, FL 33410.

Phone: 561-694-2525. **Fax:** 561-627-6738.

E-mail: pkindig@hearsat.com

Web Site: http://thewpbfchannel.com

Technical Facilities: Channel No. 25 (536-542 MHz). Authorized power: 5000-kw max. visual, 500-kw aural. Antenna: 1486-ft above av. terrain, 1520-ft. above ground, 1549-ft. above sea level.

Latitude 27° 07' 17"
Longitude 80° 23' 41"

Holds CP for change to 1493-ft above av. terrain, 1493-ft. above ground, 1516-ft. above sea level; lat. 27° 07' 17", long. 80° 23' 42", BPCT-980610KE.

Transmitter: 7.3-mi. SW of Palm City, Martin County.

Digital Facilities: Channel No. 16 (482-488 MHz). Power: 1000-kw max. visual. Antenna: 1489-ft above av. terrain, 1483-ft. above ground.

Latitude 27° 07' 17"
Longitude 80° 23' 42"

FCC Digital File Number: BPCDT-19991101AEG. Granted: December 13, 2000.

Note: Latitude and longitude coordinates shown are based on the North American Datum of 1927 (NAD 27) as currently required by the Mass Media Bureau of the FCC.

Multichannel TV Sound: Stereo only.

Satellite Earth Stations: Transmitter Harris; Andrew, 4.5-meter C-band; Microdyne, 5-meter C-band; Microdyne, 7-meter C-band; Andrew, 7.3-meter C-band; Microdyne, Avantek receivers.

SWG Mobile Dish: Andrew, 2.4-meter Ku-band.

News Services: Conus, CNN Newsource, ABC NewsOne, AP.

Ownership: Hearst Broadcasting (Group Owner).

Began Operation: January 1, 1989.

Represented (sales): Eagle Television Sales.

Represented (legal): Brooks, Pierce, McLendon, Humphrey & Leonard.

Personnel:

Victoria Gedrys Regan, Vice President & General Manager.

Nicole Napoli, Human Resources Coordinator.

Caroline Scollard, General Sales Manager.

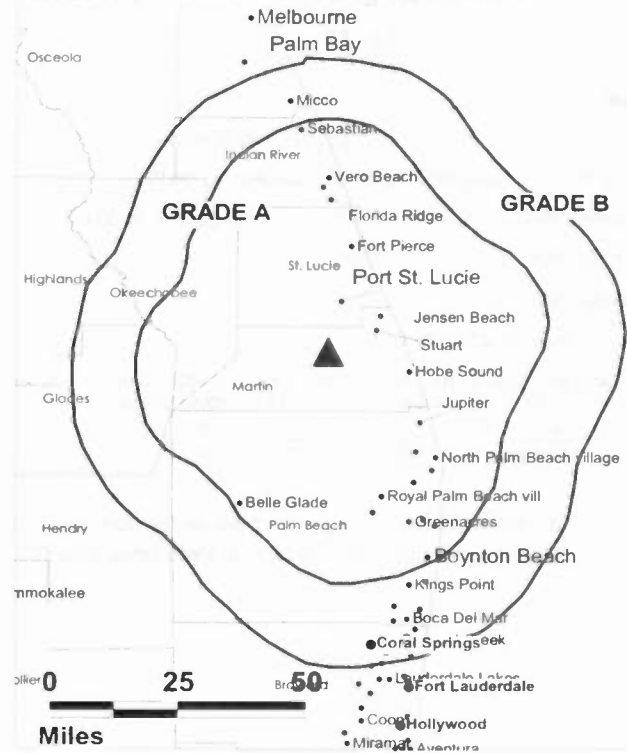
Ryan Rothstein, National Sales Manager.

Joe Coscia, News Director.

Cliff Thomas, Chief Engineer.

Robert Sohovich, Business Manager.

WPBF BPCT-980610KE GRANTED: 11/2/98



© 2005 Warren Communications News

Russ Larish, Program Coordinator.

Highest 30 Sec. Rate: \$3000.

City of License: Tequesta. **Station DMA:** West Palm Beach-Fort Pierce, FL. **Rank:** 39.

Circulation © 2004 Nielsen. Coverage based on Nielsen study.

GrandTotal	Cable TV Households	Non-cable TV Households	Total TV Households
Estimated Station Totals *	568,580	159,160	727,740
Average Weekly Circulation (2004)	352,722	69,574	422,296
Average Daily Circulation (2004)			192,888
Station DMA Total	Cable TV Households	Non-cable TV Households	Total TV Households
Estimated Station Totals *	568,580	140,710	709,290
Average Weekly Circulation (2004)	352,722	67,958	420,680
Average Daily Circulation (2004)			192,467
Other DMA Total	Cable TV Households	Non-cable TV Households	Total TV Households
Estimated Station Totals *	0	18,450	18,450
Average Weekly Circulation (2004)	0	1,616	1,616
Average Daily Circulation (2004)			421

*Estimated station totals are sums of the Nielsen TV and Cable TV household estimates for each county in which the station registers viewing of more than 5% as per the Nielsen Survey Methods.

WPBF-DT
Ch. 16

Network Service: ABC.

Grantee: WPBF-TV Co., 3970 RCA Blvd., Suite 7007, Palm Beach Gardens, FL 33410.

Studio: 3970 RCA Blvd., Suite 7007, Palm Beach Gardens, FL 33410.

Mailing Address: 3970 RCA Blvd., Suite 7007, Palm Beach Gardens, FL 33410.

Phone: 561-694-2525. Fax: 561-627-6738.

E-mail: pkindig@hearst.com

Web Site: <http://www.thewpbfchannel.com>

Technical Facilities: Channel No. 16 (482-488 MHz). Authorized power: 1000-kw max. visual. Antenna: 1489-ft above av. terrain, 1483-ft. above ground.

Latitude	27°	07'	17"
Longitude	80°	23'	42"

Note: Latitude and longitude coordinates shown are based on the North American Datum of 1927 (NAD 27) as currently required by the Mass Media Bureau of the FCC.

Ownership: Hearst Broadcasting (Group Owner).

Began Operation: April 15, 2002. Operating under Special Temporary Authority at 670-kw. max. visual.

Represented (sales): Eagle Television Sales.

Personnel:

Victoria Gedrys Regan, Vice President & General Manager.

Nicole Napoli, Human Resources Director.

Caroline Scollard, General Sales Manager.

Ryan Rothstein, National Sales Manager.

Joe Coscia, News Director.

Cliff Thomas, Chief Engineer.

Robert Sohovich, Business Manager.

Russ Larish, Program Coordinator.

City of License: Tequesta. Station DMA: West Palm Beach-Fort Pierce, FL. Rank: 39.

Nielsen Data: Not available.

WRXY-TV

Ch. 49

Network Service: IND.

Licensee: West Coast Christian Television Inc., 40000 Horseshoe Rd., Punta Gorda, FL 33982.

Studio: 40000 Horseshoe Rd., Punta Gorda, FL 33982.

Mailing Address: 40000 Horseshoe Road, Punta Gorda, FL 33982.

Phone: 239-543-7200. **Fax:** 239-543-6800.

E-mail: wrxy@cyberstreet.com

Web Site: http://www.ctnonline.com/wrxy49

Technical Facilities: Channel No. 49 (680-686 MHz). Authorized power: 5000-kw max. visual, 500-kw aural. Antenna: 1023-ft above av. terrain, 1023-ft. above ground, 1050-ft. above sea level.

Latitude 26° 47' 08"
Longitude 81° 47' 41"

Holds CP for change to 3470-kw max. visual, 1407-ft above av. terrain, 1401-ft. above ground, 1427-ft. above sea level; lat. 26° 47' 008", long. 81° 47' 40", BPCT-20020520AAU.

Transmitter: Horseshoe Rd., Punta Gorda.

Digital Facilities: Channel No. 33 (584-590 MHz). Power: 1000-kw max. visual. Antenna: 1401-ft above av. terrain, 1407-ft. above ground.

Latitude 26° 47' 08"
Longitude 81° 47' 41"

FCC Digital File Number: BPCDT-19991028AFP. Granted: May 09, 2001.

Note: Latitude and longitude coordinates shown are based on the North American Datum of 1927 (NAD 27) as currently required by the Mass Media Bureau of the FCC.

Satellite Earth Station: Perfect 10, 3.7-meter C-band.

Ownership: Christian Television Corp. Inc. (Group Owner).

Began Operation: January 29, 1995.

Represented (legal): Hardy & Carey LLP.

Represented (engineering): Lechman & Johnson Inc.

Personnel:

Ken Griffith, General Manager.

Rodney Yeargin, Production Manager.

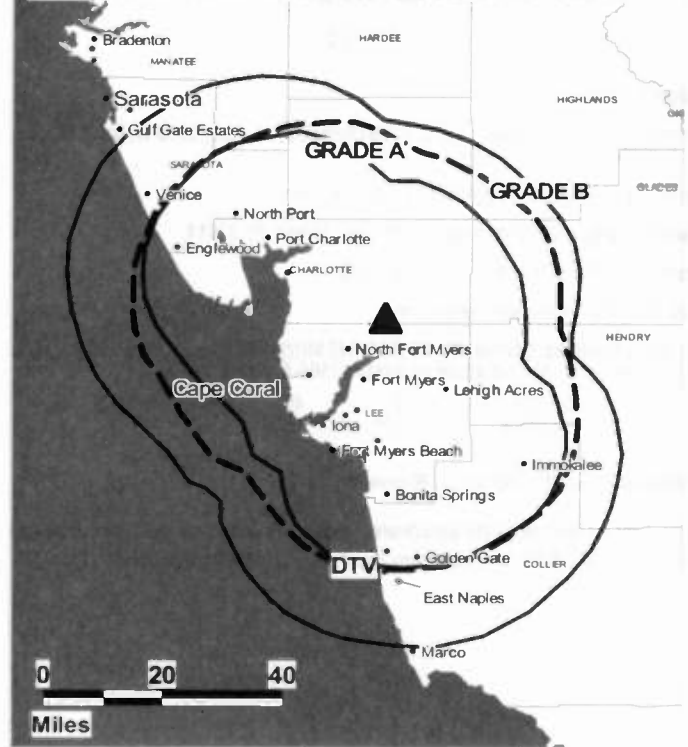
Al Stropparo, Traffic & Operations Manager.

Bob D'Andrea, President.

Kelth Grant, Chief Engineer.

Shelly Stropparo, Office Manager.

WRXY-TV BPCT-20020520AAU GRANTED: 10/22/2002



© 2005 Warren Communications News

Rates: On request.

City of License: Tice. **Station DMA:** Fort Myers-Naples, FL. **Rank:** 68.

Circulation © 2004 Nielsen. Coverage based on Nielsen study.

GrandTotal	Cable TV Households	Non-cable TV Households	Total TV Households
Estimated Station Totals *	4,180	51,430	55,610
Average Weekly Circulation (2004)	255	2,623	2,878
Average Daily Circulation (2004)			761
Station DMA Total	Cable TV Households	Non-cable TV Households	Total TV Households
Estimated Station Totals *	4,180	51,430	55,610
Average Weekly Circulation (2004)	255	2,623	2,878
Average Daily Circulation (2004)			761

*Estimated station totals are sums of the Nielsen TV and Cable TV household estimates for each county in which the station registers viewing of more than 5% as per the Nielsen Survey Methods.

WVEA-DT
Ch. 25

Network Service: UNV.

Licensee: Entravision Holdings LLC, 2425 Olympic Blvd., Suite 6000 W, Santa Monica, CA 90404.

Studio: 2610 W. Hillsborough Ave., Tampa, FL 33614.

Mailing Address: 2610 W. Hillsborough Ave., Tampa, FL 33614.

Phone: 813-872-6262. **Fax:** 813-998-3600.

Web Site: <http://www.entravision.com>

Technical Facilities: Channel No. 25 (536-542 MHz). Authorized power: 180-kw max. visual. Antenna: 1562-ft above av. terrain, 1565-ft. above ground.

Latitude	27°	49'	10"
Longitude	82°	15'	39"

Transmitter: 13623 Rhodine Rd., Riverview.

Note: Latitude and longitude coordinates shown are based on the North American Datum of 1927 (NAD 27) as currently required by the Mass Media Bureau of the FCC.

News Services: CNN Newsource, AP.

Ownership: Entravision Communications Corp. (Group Owner).

Began Operation: February 1, 2003. Standard Definition. under Special Temporary Authority.

Represented (legal): Thompson, Hine & Flory LLP.

Personnel:

Lilly Gonzalez, General Manager.

Robert Corbacho, Production Manager.

Sharon Simmers, Traffic coordinator.

Nelson Castillo, Sales Manager.

Jack Dillon, Chief Engineer.

Mario Cuevas, Business Manager/Comptroller.

City of License: Venice. **Station DMA:** Tampa-St. Petersburg (Sarasota), FL.

Rank: 13.

Nielsen Data: Not available.

Florida — Venice-Sarasota-Tampa

WVEA-TV Ch. 62

Network Service: UNV.

Licensee: Entravision Holdings LLC, 2425 Olympic Blvd., Suite 6000 W, Santa Monica, CA 90404.

Studio: 2610 W. Hillsborough Ave., Tampa, FL 33614.

Mailing Address: 2610 W. Hillsborough Ave., Tampa, FL 33614.

Phone: 813-872-6262. **Fax:** 813-998-3600.

Web Site: <http://www.entravision.com>

Technical Facilities: Channel No. 62 (758-764 MHz). Authorized power: 5000-kw max. & 468-kw horizontal visual, 4184-kw & 418-kw horizontal aural. Antenna: 1562-ft above av. terrain, 1562-ft. above ground, 1623-ft. above sea level.

Latitude 27° 49' 10"
Longitude 82° 15' 39"

Transmitter: 13623 Rhodine Rd., Riverview.

Digital Facilities: Channel No. 25 (536-542 MHz). Power: 180-kw max. visual. Antenna: 1562-ft above av. terrain, 1565-ft. above ground.

Latitude 27° 49' 10"
Longitude 82° 15' 39"

FCC Digital File Number: BPCDT-19991029ACK. Granted: May 02, 2001.

Note: Latitude and longitude coordinates shown are based on the North American Datum of 1927 (NAD 27) as currently required by the Mass Media Bureau of the FCC.

Multichannel TV Sound: Stereo only.

Satellite Earth Stations: Transmitter Harris; Comtech, 3.8-meter KC-band; Comtech, 5-meter KC-band; Sony receivers.

Ownership: Entravision Communications Corp. (Group Owner).

Began Operation: May 3, 1991. Sale to present owner by DeSoto Broadcasting Inc. approved by FCC December 17, 1998.

Represented (sales): Univision.

Represented (legal): Thompson, Hine & Flory LLP.

Represented (engineering): du Treil, Lundin & Rackley Inc.

Personnel:

Lilly N. Gonzalez, General Manager.

Robert Corbacho, Production Manager.

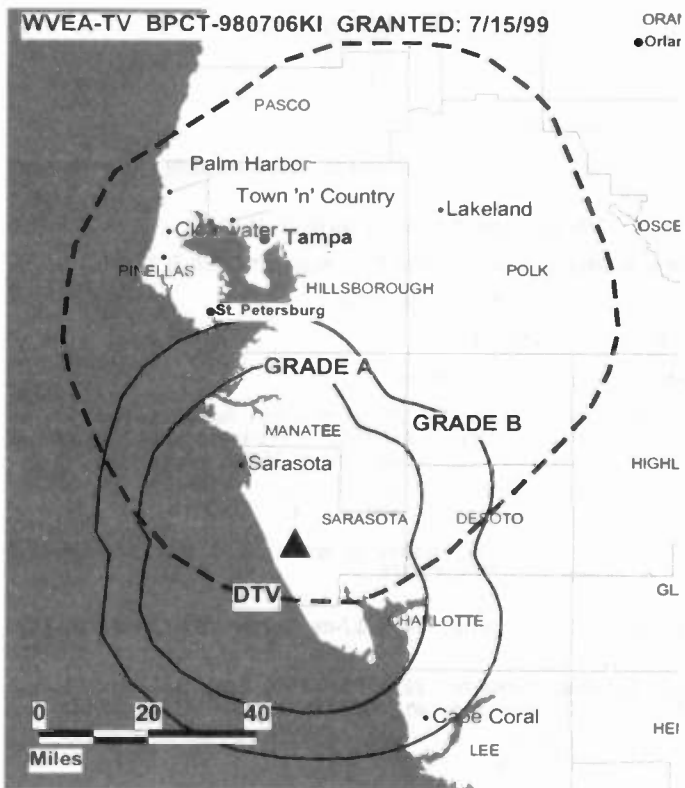
Sharon Simmers, Traffic Manager.

Nelson Castillo, General & National Sales Manager.

Maria del Pilar Ortiz, News Director.

Jack Dillon, Chief Engineer.

Mario Cuevas, Business Manager & Controller.



Highest 30 Sec. Rate: \$425.

City of License: Venice. **Station DMA:** Tampa-St. Petersburg (Sarasota), FL.

Rank: 13.

Circulation © 2004 Nielsen. Coverage based on Nielsen study.

GrandTotal	Cable TV Households	Non-cable TV Households	Total TV Households
Estimated Station Totals *	312,730	265,030	577,760
Average Weekly Circulation (2004)	17,523	19,839	37,362
Average Daily Circulation (2004)			21,261

Station DMA Total	Cable TV Households	Non-cable TV Households	Total TV Households
Estimated Station Totals *	312,730	265,030	577,760
Average Weekly Circulation (2004)	17,523	19,839	37,362
Average Daily Circulation (2004)			21,261

*Estimated station totals are sums of the Nielsen TV and Cable TV household estimates for each county in which the station registers viewing of more than 5% as per the Nielsen Survey Methods.

Florida — West Palm Beach

WFLX
Ch. 29

Network Service: FOX.

Licensee: Raycom Media Inc., 201 Monroe St., RSA Tower, Suite 710, Montgomery, AL 36104.

Studio: 4119 W. Blue Heron Blvd., West Palm Beach, FL 33404.

Mailing Address: 4119 W. Blue Heron Blvd., West Palm Beach, FL 33404.

Phone: 561-845-2929. **Fax:** 561-863-1238.

E-mail: bfigurella@wflx.com

Web Site: http://www.wflxfox29.com

Technical Facilities: Channel No. 29 (560-566 MHz). Authorized power: 5000-kw max. & 1350-kw horizontal visual, 500-kw & 270-kw horizontal aural. Antenna: 1500-ft above av. terrain, 1533-ft. above ground, 1549-ft. above sea level.

Latitude 26° 34' 37"
Longitude 80° 14' 32"

Holds CP for change to 1503-ft above av. terrain, 1501-ft. above ground, 1517-ft. above sea level; BPCT-19990910AAA.

Transmitter: 2.3-mi. W of Hwy. 441 & 0.7-mi. S of Lantana Rd., near Green Acres City.

Digital Facilities: Channel No. 28 (554-560 MHz). Power: 637-kw max. visual. Antenna: 1503-ft above av. terrain, 1501-ft. above ground, 1517-ft. above sea level.

Latitude 26° 34' 37"
Longitude 80° 14' 32"

FCC Digital File Number: BPCDT-19991101AGG. Granted: May 04, 2001.

Note: Latitude and longitude coordinates shown are based on the North American Datum of 1927 (NAD 27) as currently required by the Mass Media Bureau of the FCC.

Multichannel TV Sound: Stereo only.

Satellite Earth Stations: Transmitter Harris; Scientific-Atlanta, 4-meter Ku-band; Scientific-Atlanta, 7-meter; Scientific-Atlanta, M/A-Com receivers.

Ownership: Raycom Media Inc. (Group Owner).

Began Operation: October 1, 1982. Sale to present owner from Malrite Communications Group Inc. approved by FCC August 13, 1998 (Television Digest, Vol. 38:15).

Represented (sales): Harrington, Righter & Parsons Inc.

Represented (legal): Kaye, Scholer, Fierman, Hays & Handler LLP.

Represented (engineering): Evans Associates.

Personnel:

John J. Spinola, Vice President & General Manager.

John Heislman, General Sales Manager & National Sales Manager.

Steve Hunsicker, News Director.

Angelo (Butch) Figurella, Chief Engineer.

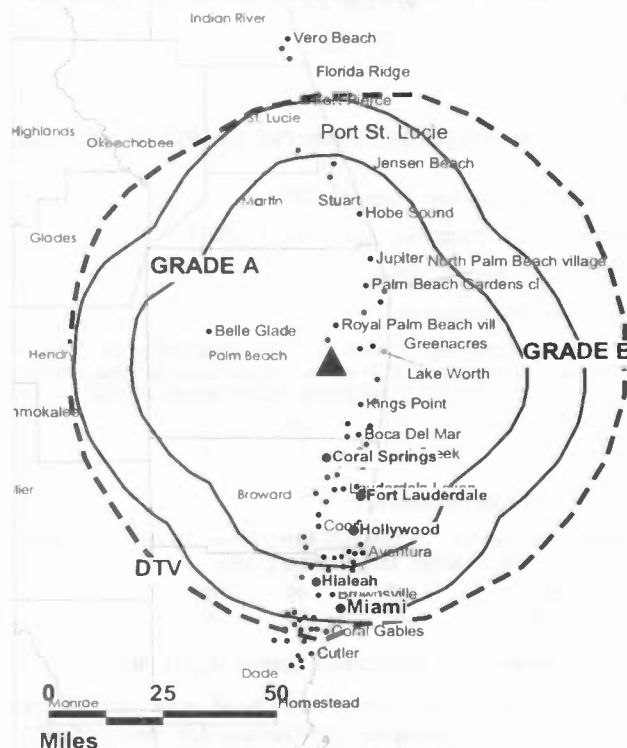
Bryn Palmquist, Business Manager.

Barb Billens, Program Director.

Brian Correll, Creative Services Director.

Chris Roach, Traffic Manager.

WFLX BPCT-19990910AAA GRANTED: 7/13/00



© 2005 Warren Communications News

Rates: On request.

City of License: West Palm Beach. **Station DMA:** West Palm Beach-Fort Pierce, FL.

Rank: 39.

Circulation © 2004 Nielsen. Coverage based on Nielsen study.

GrandTotal	Cable TV Households	Non-cable TV Households	Total TV Households
Estimated Station Totals *	569,540	269,810	839,350
Average Weekly Circulation (2004)	278,307	84,751	363,058
Average Daily Circulation (2004)			138,972
Station OMA Total	Cable TV Households	Non-cable TV Households	Total TV Households
Estimated Station Totals *	568,580	140,710	709,290
Average Weekly Circulation (2004)	278,126	70,099	348,225
Average Daily Circulation (2004)			137,561
Other OMA Total	Cable TV Households	Non-cable TV Households	Total TV Households
Estimated Station Totals *	960	129,100	130,060
Average Weekly Circulation (2004)	181	14,652	14,833
Average Daily Circulation (2004)			1,411

*Estimated station totals are sums of the Nielsen TV and Cable TV household estimates for each county in which the station registers viewing of more than 5% as per the Nielsen Survey Methods.

Florida — West Palm Beach

WFLX-DT Ch. 28

Network Service: FOX.

Licensee: Raycom National Inc., 4119 W. Blue Heron Blvd., West Palm Beach, FL 33404.

Studio: 4119 W. Blue Heron Blvd., West Palm Beach, FL 33404.

Mailing Address: 4119 W. Blue Heron Blvd., West Palm Beach, FL 33404.

Phone: 561-845-2929. **Fax:** 561-848-1238.

E-mail: bfigurella@wflx.com

Web Site: <http://www.wflxfox29.com>

Technical Facilities: Channel No. 28 (554-560 MHz). Authorized power: 637-kw max. visual. Antenna: 1503-ft above av. terrain, 1501-ft. above ground, 1517-ft. above sea level.

Latitude	26°	34'	37"
Longitude	80°	14'	32"

Note: Latitude and longitude coordinates shown are based on the North American Datum of 1927 (NAD 27) as currently required by the Mass Media Bureau of the FCC.

Ownership: Raycom Media Inc. (Group Owner).

Began Operation: April 15, 2002. Standard Definition.

Personnel:

John Spinola, Vice President & General Manager.

John Heislman, General & National Sales Manager.

Steve Hunsicker, News Director.

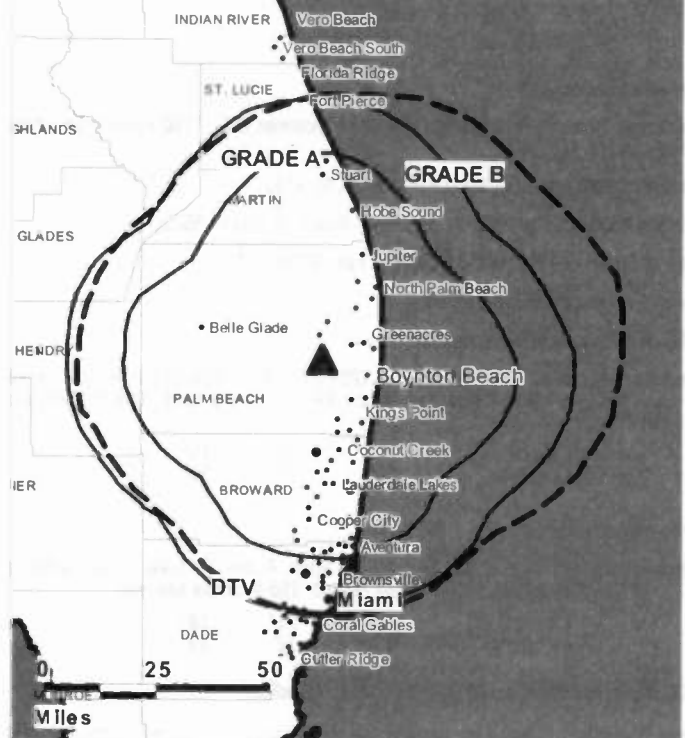
Butch Figurella, Chief Engineer.

Bryn Palmquist, Business Manager.

Barb Billens, Program Director.

Brian Correll, Creative Services Director.

WFLX-DT BMPCDT-19990910AAN GRANTED: 5/4/2001



Chris Roach, Traffic Manager.

City of License: West Palm Beach. **Station DMA:** West Palm Beach-Fort Pierce, FL.

Rank: 39.

Nielsen Data: Not available.

Florida — West Palm Beach

WPEC
Ch. 12

Network Service: CBS.

Licensee: Freedom Broadcasting of Florida Licensee LLC, 1100 Fairfield Dr., West Palm Beach, FL 33407.

Studio: 1100 Fairfield Dr., West Palm Beach, FL 33407.

Mailing Address: Box 198512, West Palm Beach, FL 33419-8512.

Phone: 561-844-1212; 800-310-9732. **Fax:** 561-842-1212.

E-mail: dwade@wpecnews12.com

Web Site: http://www.wpecnews12.com

Technical Facilities: Channel No. 12 (204-210 MHz). Authorized power: 316-kw visual. Antenna: 1014-ft above av. terrain, 994-ft. above ground, 1016-ft. above sea level.

Latitude 26° 35' 18"
Longitude 80° 12' 30"

Transmitter: 6011 State Rd. 7 (U.S. 441).

Digital Facilities: Channel No. 13 (210-216 MHz). Power: 29.5-kw visual. Antenna: 955-ft above av. terrain, 935-ft. above ground, 958-ft. above sea level.

Latitude 26° 35' 18"
Longitude 80° 12' 30"

FCC Digital File Number: BPCDT-990211KE. (pending).

Note: Latitude and longitude coordinates shown are based on the North American Datum of 1927 (NAD 27) as currently required by the Mass Media Bureau of the FCC.

Multichannel TV Sound: Stereo only.

SNG Mobile Dish: Andrew, 2.4-meter Ku-band.

News Services: Conus, CBS Newspath, AP.

Ownership: Freedom Communications Holdings Inc. (Group Owner).

Began Operation: January 1, 1955. Sale to present owner by Freedom Broadcasting Inc. approved by FCC April 1, 2004. Sale to Freedom Broadcasting Inc. by Photo Electronics Co. LP approved by FCC December 5, 1995 (Television Digest, Vol. 35:40). Sale to Photo Electronics Co. LP by Royal American Industries Inc. approved by FCC October 26, 1973. Sale to Royal American (66.33% owned by Bankers Life & Casualty Co.) by Rand Broadcasting & Bertram Lebharr approved in 1964 (Vol. 4:9). Previous sale to Rand Broadcasting & Lebharr by RKO Teleradio Pictures Inc. approved May 16, 1957 (Vol. 13:12, 20). RKO purchase from J. Robert Meachem interests approved by FCC July 27, 1955 (Vol. 11:27, 31).

Represented (sales): TeleRep Inc.

Represented (legal): Latham & Watkins.

Represented (engineering): du Treil, Lundin & Rackley Inc.

Personnel:

Doreen Wade, President.

Donn Colee, Station Manager.

Douglas Wolffmueller, General Sales Manager.

Jim Posey, Local Sales Manager.

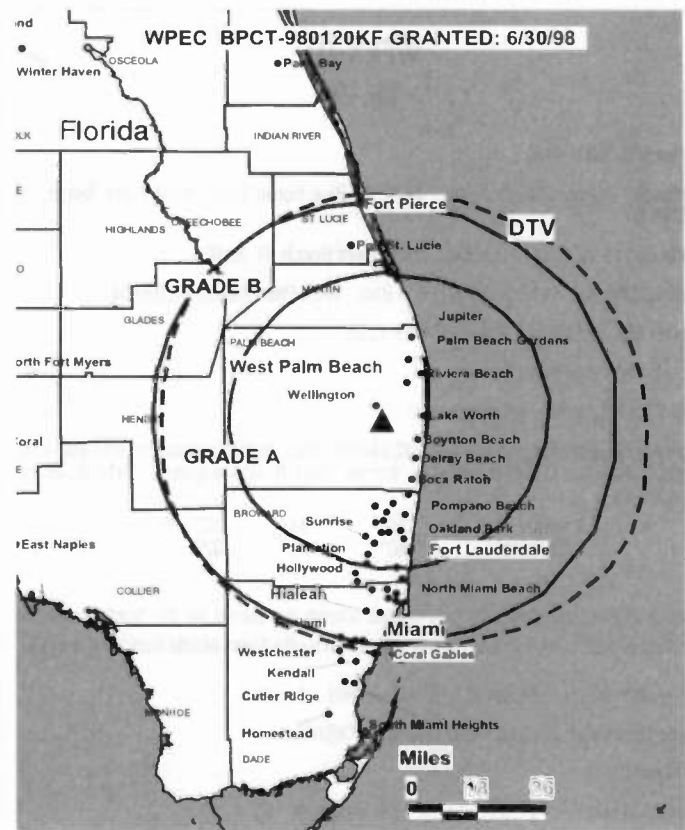
Mary Gregg, National Sales Manager.

Bebe Novick, News Director.

Keith Betts, Engineering Director.

Craig Davenport, Promotions Manager.

Cindy Sheldon, Business Manager.



© 2005 Warren Communications News

Christine Briscoe, Human Resources Manager.

Geoff Cortelyou, Production Manager.

Roberta Juracka, Traffic Manager.

Sylvia Waldman, Community Relations Coordinator.

Rates: On request.

City of License: West Palm Beach. **Station DMA:** West Palm Beach-Fort Pierce, FL.

Rank: 39.

Circulation © 2004 Nielsen. Coverage based on Nielsen study.

GrandTotal	Cable TV Households	Non-cable TV Households	Total TV Households
Estimated Station Totals *	569,540	140,710	710,250
Average Weekly Circulation (2004)	416,793	80,994	497,787
Average Daily Circulation (2004)			258,881
Station OMA Total	Cable TV Households	Non-cable TV Households	Total TV Households
Estimated Station Totals *	568,580	140,710	709,290
Average Weekly Circulation (2004)	416,726	80,994	497,720
Average Daily Circulation (2004)			258,868
Other OMA Total	Cable TV Households	Non-cable TV Households	Total TV Households
Estimated Station Totals *	960	0	960
Average Weekly Circulation (2004)	67	0	67
Average Daily Circulation (2004)			13

*Estimated station totals are sums of the Nielsen TV and Cable TV household estimates for each county in which the station registers viewing of more than 5% as per the Nielsen Survey Methods.

WPEC-DT
Ch. 13

Network Service: CBS.

Licensee: Freedom Broadcasting of Florida Licensee LLC, 1100 Fairfield Dr., West Palm Beach, FL 33407.

Studio: 1100 Fairfield Dr., West Palm Beach, FL 33407.

Mailing Address: Box 198512, West Palm Beach, FL 33419-8512.

Phone: 561-844-1212; 800-310-9732. **Fax:** 561-842-1212.

E-mail: dwade@wpecnews12.com

Web Site: http://www.wpecnews12.com

Technical Facilities: Channel No. 13 (210-216 MHz). Authorized power: 29.5-kw visual. Antenna: 955-ft above av. terrain, 935-ft. above ground, 958-ft. above sea level.

Latitude	26°	35'	18"
Longitude	80°	12'	30"

Transmitter: 6011 State Rd. (U.S. 441), Palm Beach County.

Note: Latitude and longitude coordinates shown are based on the North American Datum of 1927 (NAD 27) as currently required by the Mass Media Bureau of the FCC.

Ownership: Freedom Communications Holdings Inc. (Group Owner).

Began Operation: Station operating; no on-air date
Latham & Watkins.

Represented (sales): TeleRep Inc.

Represented (engineering): du Treil, Lundin & Rackley Inc.

Personnel:

Doreen Wade, President.

Donn Colee, Station Manager.

Douglas Wolfmueller, General Sales Manager.

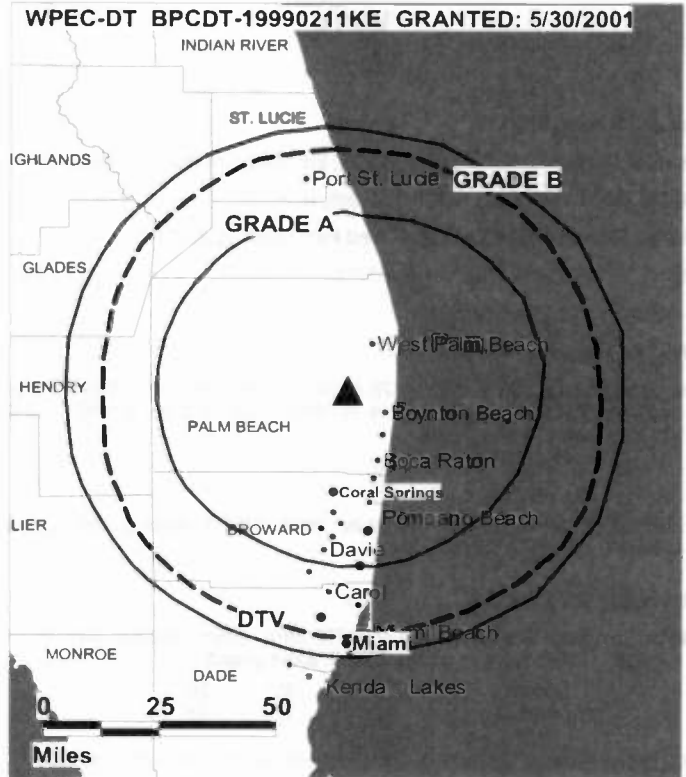
Jim Posey, Local Sales Manager.

Mary Gregg, National Sales Manager.

Bebe Novick, News Director.

Keith Betts, Engineering Director.

Cindy Sheldon, Business Manager.



© 2005 Warren Communications News

Christine Briscoe, Human Resources Manager.

Roberta Juracka, Traffic Manager.

Craig Davenport, Promotion Manager.

Geoff Cortelyou, Production Manager.

Sylvia Waldman, Community Relations Coordinator.

City of License: West Palm Beach. **Station DMA:** West Palm Beach-Fort Pierce, FL.

Rank: 39.

Nielsen Data: Not available.

Florida — West Palm Beach

WPTV Ch. 5

Network Service: NBC.

Licensee: Scripps Howard Broadcasting Co., Box 5380, Cincinnati, OH 45201.

Studio: 1100 Banyan Blvd., West Palm Beach, FL 33401.

Mailing Address: 1100 Banyan Blvd., West Palm Beach, FL 33401.

Phone: 561-655-5455. **Fax:** 561-653-5719.

E-mail: pnroghaar@scripps.com

Web Site: <http://www.wptv.com>

Technical Facilities: Channel No. 5 (76-82 MHz). Authorized power: 100-kw visual, 20-kw aural. Antenna: 1031-ft above av. terrain, 1031-ft. above ground, 1049-ft. above sea level.

Latitude 26° 35' 20"
Longitude 80° 12' 43"

Holds CP for change to 1280-ft above av. terrain, 1280-ft. above ground, 1298-ft. above sea level; BPCT-20020225AAH.

Transmitter: 6075 State Rd. 7, Lake Worth.

Digital Facilities: Channel No. 55 (716-722 MHz). Power: 900-kw max. visual. Antenna: 1268-ft above av. terrain, 1263-ft. above ground.

Latitude 26° 35' 20"
Longitude 80° 12' 43"

FCC Digital File Number: BMPCDT-20011025ABN. Granted: December 06, 2001.

Note: Latitude and longitude coordinates shown are based on the North American Datum of 1927 (NAD 27) as currently required by the Mass Media Bureau of the FCC.

Multichannel TV Sound: Stereo and separate audio program.

Satellite Earth Stations: Transmitter Harris; Andrew, 4.5-meter KC-band; Harris, 4.6-meter Ku-band.

SNG Mobile Dish: Andrew, 2.4-meter .

News Services: Scripps Howard News Service, NBC News Channel, AP.

LMA: Local marketing agreement with WPXP (X), Lake Worth.

Ownership: E. W. Scripps Co. (Group Owner).

Began Operation: August 22, 1954. Sale to present owner by John H. Phipps approved by FCC December 27, 1961 (Television Digest, Vol. 17:37, 1:14). Sale as WJNO-TV to Phipps by George H. Buck-Theodore Granlk Interests approved by FCC October 3, 1956 (Vol. 12:37, 40).

Represented (sales): Harrington, Righter & Parsons Inc.

Represented (legal): Baker & Hostetler.

Personnel:

Bill Peterson, Vice President & General Manager.

Donna M. Lane, General Sales Manager.

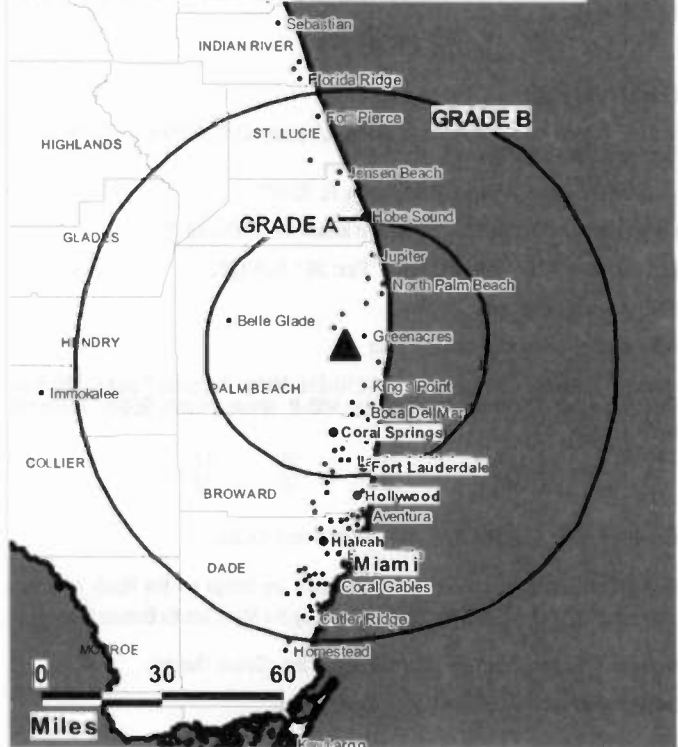
Cynthia Camacho, National Sales Manager.

Dave McKinley, Chief Engineer.

Peter Roghaar, News Director.

Bernadette R. O'Grady, Programming, Promotion & Creative Services Director.

WPTV BPCT-20020225AAH GRANTED: 10/22/2002



© 2005 Warren Communications News

Claudia Sochko, Business Manager.

City of License: West Palm Beach. **Station DMA:** West Palm Beach-Fort Pierce, FL.

Rank: 39.

Circulation © 2004 Nielsen. Coverage based on Nielsen study.

GrandTotal	Cable TV Households	Non-cable TV Households	Total TV Households
Estimated Station Totals *	573,080	266,820	839,900
Average Weekly Circulation (2004)	424,424	87,895	512,319
Average Daily Circulation (2004)			298,994

Station DMA Total	Cable TV Households	Non-cable TV Households	Total TV Households
Estimated Station Totals *	568,580	140,710	709,290
Average Weekly Circulation (2004)	423,412	80,455	503,867
Average Daily Circulation (2004)			297,922

Other DMA Total	Cable TV Households	Non-cable TV Households	Total TV Households
Estimated Station Totals *	4,500	126,110	130,610
Average Weekly Circulation (2004)	1,012	7,440	8,452
Average Daily Circulation (2004)			1,072

*Estimated station totals are sums of the Nielsen TV and Cable TV household estimates for each county in which the station registers viewing of more than 5% as per the Nielsen Survey Methods.

WPTV-DT

Ch. 55

Network Service: NBC.

Licensee: Scripps Howard Broadcasting Co., Box 5380, Cincinnati, OH 45201.

Studio: 1100 Banyan Blvd., West Palm Beach, FL 33401.

Mailing Address: 1100 Banyan Blvd., West Palm Beach, FL 33401.

Phone: 561-655-5455. **Fax:** 561-653-5719.

E-mail: pnroghaar@scripps.com

Web Site: <http://www.wptv.com>

Technical Facilities: Channel No. 55 (716-722 MHz). Authorized power: 900-kw max. visual. Antenna: 1268-ft above av. terrain, 1263-ft. above ground.

Latitude	26°	35'	20"
Longitude	80°	12'	43"

Note: Latitude and longitude coordinates shown are based on the North American Datum of 1927 (NAD 27) as currently required by the Mass Media Bureau of the FCC.

Ownership: E. W. Scripps Co. (Group Owner).

Began Operation: Station operating; no on-air date

Personnel:

Bill Peterson, Vice President & General Manager.

Donna Lane, General Sales Manager.

Cynthia Camacho, National Sales Manager.

Dave McKinley, Chief Engineer.

Peter Roghaar, News Director.

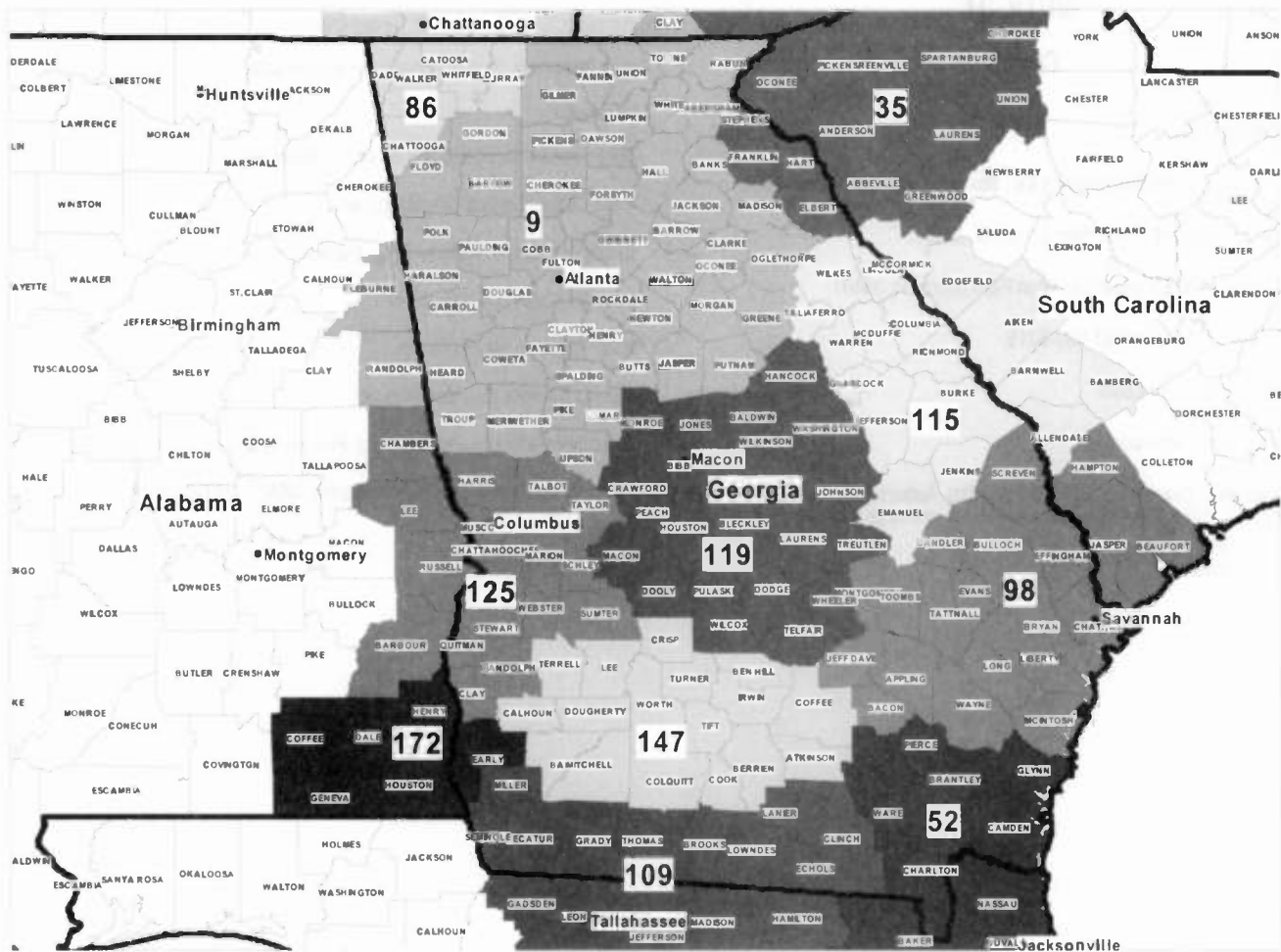
Claudia Sochko, Business Manager.

Bernadette O'Grady, Programming, Promotion & Creative Services Director.

City of License: West Palm Beach. **Station DMA:** West Palm Beach-Fort Pierce, FL.

Rank: 39.

Nielsen Data: Not available.



© 2005 Warren Communications News

MARKET	NIelsen DMA TV HOUSEHOLDS	RANK	MARKET AREA COMMERCIAL STATIONS
Atlanta, GA	2,059,450	9	WAGA-DT (27); WAGA (5); WATL-DT (25); WATL (36); WGCL-DT (19); WGCL-TV (46); WHSG-DT (44); WHSG-TV (63); WPXA-DT (51); WPXA (14); WSB-DT (39); WSB-TV (2); WTBS-DT (20); WTBS (17); WUPA-DT (43); WUPA (69); WUVG-DT (48); WUVG-TV (34); WXIA-DT (10); WXIA-TV (11)
Greenville-Spartanburg-Anderson, SC-Asheville, NC	813,210	35	WASV-DT (45); WASV-TV (62); WBSC-DT (14); WBSC-TV (40); WGGS-TV (16); WHNS-DT (57); WHNS (21); WLOS-DT (56); WLOS (13); WNEG-TV (32); WSPA-DT (53); WSPA-TV (7); WYFF-DT (59); WYFF (4)
Jacksonville, FL	613,000	52	WAWS-DT (32); WAWS (30); WJWB-DT (34); WJWB (17); WJXT-DT (42); WJXT (4); WJXX-DT (10); WJXX (25); WPXC-TV (21); WTEV-DT (19); WTEV-TV (47); WTLV-DT (13); WTLV (12)
Chattanooga, TN	353,210	86	WDEF-DT (47); WDEF-TV (12); WDSI-DT (40); WDSI-TV (61); WELF-TV (23); WFLI-TV (53); WRCB-DT (13); WRCB-TV (3); WTVC-DT (35); WTVC (9)
Savannah, GA	293,170	98	WGSA (34); WJCL (22); WSAV-DT (39); WSAV-TV (3); WTGS (28); WTDC-DT (15); WTDC-TV (11)
Tallahassee, FL-Thomasville, GA	259,720	109	WCTV (6); WFXU (57); WTLF-DT (24); WTLH (49); WTWC-DT (2); WTWC-TV (40); WTXL-TV (27)
Augusta, GA	246,620	115	WAGT-DT (30); WAGT (26); WFXG-DT (51); WFXG (54); WJBF-DT (42); WJBF (6); WRDW-TV (12)
Macon, GA	230,000	119	WGNM-DT (50); WGNM (64); WGXA (24); WMAZ-DT (4); WMAZ-TV (13); WMGT-DT (40); WMGT (41); WPGA-DT (32); WPGA-TV (58)
Columbus, GA	208,860	125	WLTZ-DT (35); WLTZ (38); WRBL-DT (15); WRBL (3); WSWs-DT (31); WSWs-TV (66); WTVM-DT (47); WTVM (9); WXTX-DT (49); WXTX (54)
Albany, GA	151,970	147	WALB-DT (17); WALB (10); WFXL-DT (12); WFXL (31); WSST-TV (55); WVAG (44)
Dothan, AL	98,850	172	WDFX-DT (33); WDFX-TV (34); WDHN-DT (21); WDHN (18); WTVY-DT (36); WTVY (4)

(Continued on next page)

Georgia *Digital* Station Totals as of December 1, 2004

	VHF	UHF	TOTAL
Commercial Television	3	22	25
Educational Television	1	3	4
	4	25	29

Georgia Analog Station Totals as of December 1, 2004

	VHF	UHF	TOTAL
Commercial Television	11	24	35
Educational Television	3	8	11
	14	32	46

WALB
(formerly WALB-TV)
Ch. 10

Network Service: NBC.

Licensee: LibCo Inc., 639 Isbell Rd., Suite 390, Reno, NV 89509.

Studio: 1709 Stuart Ave., Albany, GA 31707.

Mailing Address: Box 3130, Albany, GA 31706-3130.

Phone: 229-446-1010. Fax: 229-446-4000.

E-mail: walb@walb.com

Web Site: http://www.walb.com

Technical Facilities: Channel No. 10 (192-198 MHz). Authorized power: 275-kw visual, 43.7-kw aural. Antenna: 965-ft above av. terrain, 978-ft. above ground, 1309-ft. above sea level.

Latitude 31° 19' 52.5"
 Longitude 83° 51' 44.2"

Transmitter: 2.5-mi. E of Doerun.

Digital Facilities: Channel No. 17 (488-494 MHz). Power: 1000-kw max. visual. Antenna: 892-ft above av. terrain, 876-ft. above ground.

Latitude 31° 19' 52"
 Longitude 83° 51' 44"

FCC Digital File Number: BPCDT-19991101AHV. Granted: April 17, 2001.

Note: Latitude and longitude coordinates shown are based on the North American Datum of 1927 (NAD 27) as currently required by the Mass Media Bureau of the FCC.

Satellite Earth Stations: Transmitter Larcen; Harris, 4.7-meter Ku-band; Satcom Technologies, 5-meter Ku-band; Satcom Technologies, 7-meter C-band; Harris, 8-meter Ku-band; Microwave Assoc., Harris receivers.

SNG Mobile Dish: Gray/Harris, 3-meter Ku-band.

News Service: AP.

Ownership: Cosmos Broadcasting Corp. (Group Owner).

Began Operation: April 7, 1954. Gray Communications Systems Inc. transfer to Ward L. Quaal, Trustee approved by FCC July 28, 1997. Transfer required by FCC on grant of Gray's purchase of WCTV Tallahassee, FL-Thomasville, GA & WKXT-TV (now WVLT-TV) Knoxville, TN. Swap with Cosmos Broadcasting Corp., which had purchased WEAU-TV Eau Claire, WI from Busse Broadcasting, was approved by FCC July 30, 1998.

Represented (sales): Continental Television Sales.

Represented (legal): Sidley & Austin.

Represented (engineering): Smith & Fisher.

Personnel:

James Wilcox, General Manager & Program Director.

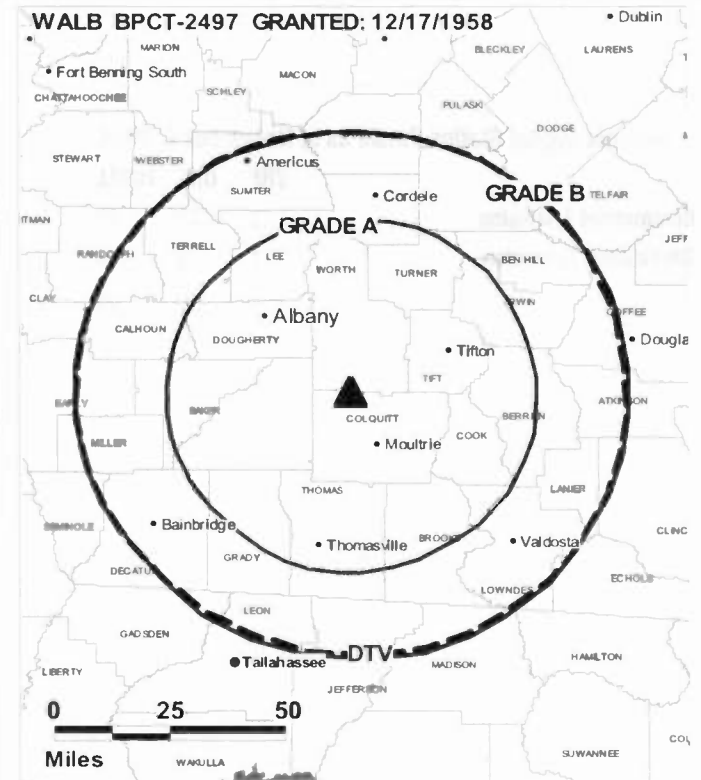
Bob Campbell, General Sales Manager.

Laura Lovejoy, Local Sales Manager.

Rick Williams, News Director.

William N. Williams, Chief Engineer.

Debbie Summerlin, Business Manager.



© 2005 Warren Communications News

Don Norman, Promotion Director.

William E. Gilbride, Production Director.

Linda Wells, Traffic Manager.

Highest 30 Sec. Rate: \$800.

City of License: Albany. Station DMA: Albany, GA. Rank: 147.

Circulation © 2004 Nielsen. Coverage based on Nielsen study.

GrandTotal	Cable TV Households	Non-cable TV Households	Total TV Households
Estimated Station Totals *	193,610	82,410	276,020
Average Weekly Circulation (2004)	134,576	40,348	174,924
Average Daily Circulation (2004)			104,715
Station DMA Total	Cable TV Households	Non-cable TV Households	Total TV Households
Estimated Station Totals *	98,950	46,150	145,100
Average Weekly Circulation (2004)	80,713	28,677	109,390
Average Daily Circulation (2004)			72,689
Other DMA Total	Cable TV Households	Non-cable TV Households	Total TV Households
Estimated Station Totals *	94,660	36,260	130,920
Average Weekly Circulation (2004)	53,863	11,671	65,534
Average Daily Circulation (2004)			32,026

*Estimated station totals are sums of the Nielsen TV and Cable TV household estimates for each county in which the station registers viewing of more than 5% as per the Nielsen Survey Methods.

WALB-DT

Ch. 17

Network Service: NBC.

Licensee: LibCo Inc., 639 Isbell Rd., Suite 390, Reno, NV 89509.

Studio: 1709 Stuart Ave., Albany, GA 31707.

Mailing Address: Box 3130, Albany, NY 31706-3130.

Phone: 229-446-1010. **Fax:** 229-446-4000.

E-mail: walb@walb.com

Web Site: <http://www.walb.com>

Technical Facilities: Channel No. 17 (488-494 MHz). Authorized power: 1000-kw max. visual. Antenna: 892-ft above av. terrain, 876-ft. above ground.

Latitude	31°	19'	52"
Longitude	83°	51'	44"

Note: Latitude and longitude coordinates shown are based on the North American Datum of 1927 (NAD 27) as currently required by the Mass Media Bureau of the FCC.

Ownership: Cosmos Broadcasting Corp. (Group Owner).

Began Operation: Standard Definition. Station operating; no on-air date.

Represented (sales): Continental Television Sales.

Personnel:

James Wilcox, General Manager & Program Director.

Bob Campbell, General Sales Manager.

Laura Lovejoy, Local Sales Manager.

Rick Williams, News Director.

William N. Williams, Chief Engineer.

Debbie Summerlin, Business Manager.

Don Norman, Promotion Director.

William E. Gilbride, Production Director.

Linda Wells, Traffic Manager.

City of License: Albany. **Station DMA:** Albany, GA. **Rank:** 147.

Nielsen Data: Not available.

WFXL
(formerly WTSG)
Ch. 31

Network Service: FOX

Licensee: Raycom America License Subsidiary LLC, 201 Monroe St., 20th Floor, RSA Tower, Montgomery, AL 36104.

Studio: 1201 Stuart Ave., Albany, GA 31707.

Mailing Address: Box 4050, Albany, GA 31706.

Phone: 229-435-3100. Fax: 229-903-8240.

E-mail: dowens@wfxl.com

Web Site: http://www.wfxl.com

Technical Facilities: Channel No. 31 (572-578 MHz). Authorized power: 1580-kw max. & 1200-kw horizontal visual, 240-kw aural. Antenna: 990-ft above av. terrain, 1000-ft. above ground, 1362-ft. above sea level.

Latitude 31° 19' 52"
Longitude 83° 51' 43"

Transmitter: N of Rte. 270, 2.5-mi. E of Doerun.

Digital Facilities: Channel No. 30 (566-572 MHz). Power: 1000-kw max. visual. Antenna: 991-ft above av. terrain, 968-ft. above ground.

Latitude 31° 19' 52"
Longitude 83° 51' 43"

FCC Digital File Number: BPCDT-20000427ABX. Granted: February 09, 2001.

Note: Latitude and longitude coordinates shown are based on the North American Datum of 1927 (NAD 27) as currently required by the Mass Media Bureau of the FCC.

Satellite Earth Stations: Transmitter RCA; Hercules, 4-meter C-band; Vertex, 4.5-meter; RCA, 4.5-meter Ku-band; Microdyne, 7-meter; Unlden, M/A-Com receivers.

News Services: Fox NewsEdge, AP.

Ownership: Raycom Media Inc. (Group Owner).

Began Operation: February 14, 1982. Sale to Michael H. Male, et al., by Gordon Communications Co. approved by FCC October 7, 1987. Transfer of control to T. S. Brumlik approved by FCC June 20th, 1988. Transfer of control to James C. Orr, Trustee, from T. S. Brumlik approved by FCC 1992. Transfer of control to Manuel Cantu approved by FCC February 10, 1993 (Television Digest, Vol. 31:31), but not consummated. Assignment of license to Walter Kelley, Trustee, approved by FCC September 22, 1993. Sale to SGA Associates Inc. approved by FCC April 22, 1994. Sale to Clarion Broadcasting Corp. by SGA Associates Inc. approved by FCC February 9, 1996. Sale to Wicks Broadcast Group LP from Clarion Broadcasting Corp. approved by FCC June 11, 1998. Sale to Waitt Broadcasting Inc. by Wicks Broadcast Group LP approved by FCC March 15, 1999. Sale to present owner by Waitt Broadcasting Inc. approved by FCC October 14, 2003.

Represented (sales): Millennium Sales & Marketing.

Represented (legal): Covington & Burling.

Personnel:

Bill Parks, General Manager.

Pat Coffman, Programming Director & Operations Manager.

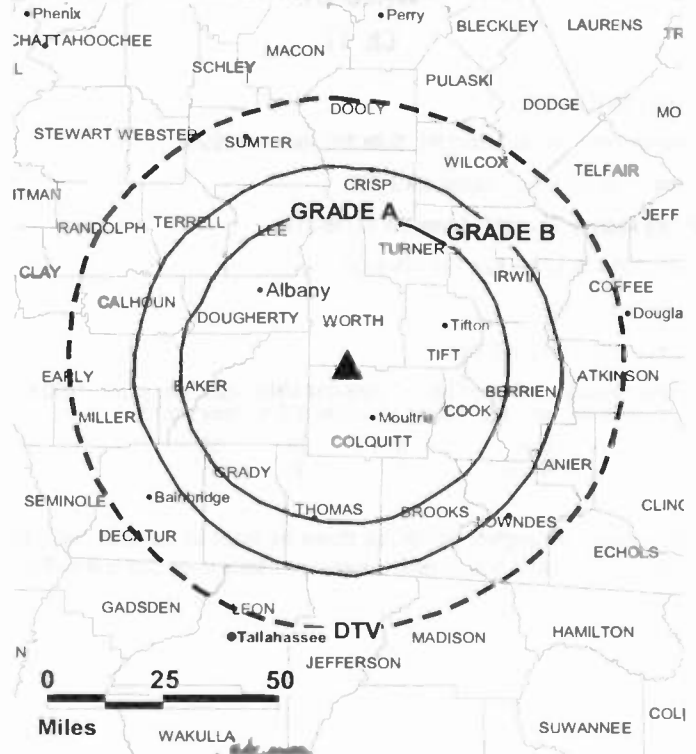
Jenny Collins, General Sales Manager.

Jon Williams, News Director.

Ken Clubb, Chief Engineer.

Debra Owens, Business Manager & Assistant General Manager.

WFXL BMPCT-800207KH GRANTED: 1/8/81



Robert Smith, Promotions Director.

Kevin McLeod, Production Manager.

Ann West, Traffic Manager.

Highest 30 Sec. Rate: \$1000.

City of License: Albany. Station DMA: Albany, GA. Rank: 147.

Circulation © 2004 Nielsen. Coverage based on Nielsen study.

GrandTotal	Cable TV Households	Non-cable TV Households	Total TV Households
Estimated Station Totals *	107,580	69,910	177,490
Average Weekly Circulation (2004)	53,854	17,210	71,064
Average Daily Circulation (2004)			26,437
Station OMA Total	Cable TV Households	Non-cable TV Households	Total TV Households
Estimated Station Totals *	98,950	41,360	140,310
Average Weekly Circulation (2004)	50,785	12,822	63,607
Average Daily Circulation (2004)			24,629
Other OMA Total	Cable TV Households	Non-cable TV Households	Total TV Households
Estimated Station Totals *	8,630	28,550	37,180
Average Weekly Circulation (2004)	3,069	4,388	7,457
Average Daily Circulation (2004)			1,808

*Estimated station totals are sums of the Nielsen TV and Cable TV household estimates for each county in which the station registers viewing of more than 5% as per the Nielsen Survey Methods.

WFXL-DT

Ch. 12

Network Service: FOX.

Grantee: Raycom America License Subsidiary LLC, 201 Monroe St., 20th Floor, RSA Tower, Montgomery, AL 36104.

Studio: 1201 Stuart Ave., Albany, GA 31707.

Mailing Address: Box 4050, Albany, GA 31706.

Phone: 229-435-3100. **Fax:** 229-903-8240.

E-mail: dowens@wfxl.com

Web Site: <http://www.wfxl.com>

Technical Facilities: Channel No. 30 (566-572 MHz). Authorized power: 1000-kw max. visual. Antenna: 991-ft above av. terrain, 968-ft. above ground.

Latitude	31°	19'	52"
Longitude	83°	51'	43"

Note: Latitude and longitude coordinates shown are based on the North American Datum of 1927 (NAD 27) as currently required by the Mass Media Bureau of the FCC.

Ownership: Raycom Media Inc. (Group Owner).

Began Operation: Station operating under Special Temporary Authority; no on-air date

Represented (sales): MMT Sales.

Represented (legal): Covington & Burling.

Personnel:

Bill Parks, General Manager.

Pat Coffman, Program Director & Operations Manager.

Jenny Collins, General Sales Manager.

John Williams, News Director.

Ken Clubb, Chief Engineer.

Deborah Owens, Business Manager & Assistant General Manager.

Robert Smith, Promotion Director.

Kevin McLeod, Production Manager.

Ann West, Traffic Manager.

City of License: Albany. **Station DMA:** Albany, GA. **Rank:** 147.

Nielsen Data: Not available.

WUVG-DT
(formerly WHOT-DT)
Ch. 48

Network Service: UNV.

Grantee: Univision Partnership of Atlanta, 1999 Avenue of the Stars, Suite 3050, Los Angeles, CA 90067.

Studio: 3350 Peachtree Rd. NW, Suite 1250, Atlanta, GA 30324.

Mailing Address: 3350 Peachtree Rd. NW, Suite 1250, Atlanta, GA 30324.

Phone: 404-926-2300. **Fax:** 404-926-2320.

E-mail: theinen@univision.net

Technical Facilities: Channel No. 48 (674-680 MHz). Authorized power: 1000-kw max. visual. Antenna: 1180-ft above av. terrain, 1253-ft. above ground.

Latitude	33°	48'	26"
Longitude	84°	20'	23"

Holds CP for change to 1018-ft above av. terrain, 1090-ft. above ground; BMPCDT-20020118AAD.

Note: Latitude and longitude coordinates shown are based on the North American Datum of 1927 (NAD 27) as currently required by the Mass Media Bureau of the FCC.

Ownership: Univision Communications Inc. (Group Owner).

Began Operation: Station operating; no on-air date

Represented (legal): Shaw Pittman.

Personnel:

Tammy Helnen, General Manager.

Rosalind Luna, Creative Services Director.

Dora Penn, Traffic Manager.

Josh Melnick, National Sales Manager.

Stephanie Cloklosik, News Director.

Jeff Lamb, Chief Engineer.

Chuck Taylor, Business Manager.

City of License: Athens. **Station DMA:** Atlanta, GA. **Rank:** 9.

Nielsen Data: Not available.

WUVG-TV
Ch. 34

Network Service: UNV.

Licensee: Univision Partnership of Atlanta, 1999 Avenue of the Stars, Suite 3050, Los Angeles, CA 90067.

Studio: 3350 Peachtree Rd. NW, Ste. 1250, Atlanta, GA 30324.

Mailing Address: 3350 Peachtree Rd. NW, Suite 1250, Atlanta, GA 30324.

Phone: 404-926-2300. Fax: 404-926-2320.

E-mail: gploveface@univision.net

Technical Facilities: Channel No. 34 (590-596 MHz). Authorized power: 5000-kw max. visual. Antenna: 1443-ft above av. terrain, 1617-ft. above ground, 2477-ft. above sea level.

Latitude 34° 07' 32"
Longitude 83° 51' 31"

Transmitter: to WFOX(FM) tower, 3.5-mi. SSW of Chestnut Mountain.

Digital Facilities: Channel No. 48 (674-680 MHz). Power: 1000-kw max. visual. Antenna: 1180-ft above av. terrain, 1253-ft. above ground.

Latitude 33° 48' 26"
Longitude 84° 20' 23"

Note: Latitude and longitude coordinates shown are based on the North American Datum of 1927 (NAD 27) as currently required by the Mass Media Bureau of the FCC.

Satellite Earth Stations: Transmitter Comark; Pinzone, 3-meter Ku-band; Pinzone, 5-meter C-band; Comtech receivers.

Ownership: Univision Communications Inc. (Group Owner).

Began Operation: April 18, 1989. Sale to Whitehead Media Inc. by NGM Television Partners Ltd. approved by FCC February 13, 1996. Sale to USA Broadcasting Inc. by Whitehead Media approved by FCC May 14, 1998 (Television Digest, Vol. 38:11). Transfer of control to present owner by USA Broadcasting Inc. approved by FCC May 21, 2001.

Represented (legal): Shaw Pittman.

Represented (engineering): Lawrence Behr Associates Inc.

Personnel:

Tammy Heinen, General Manager.

Rossalind Luna, Creative Director.

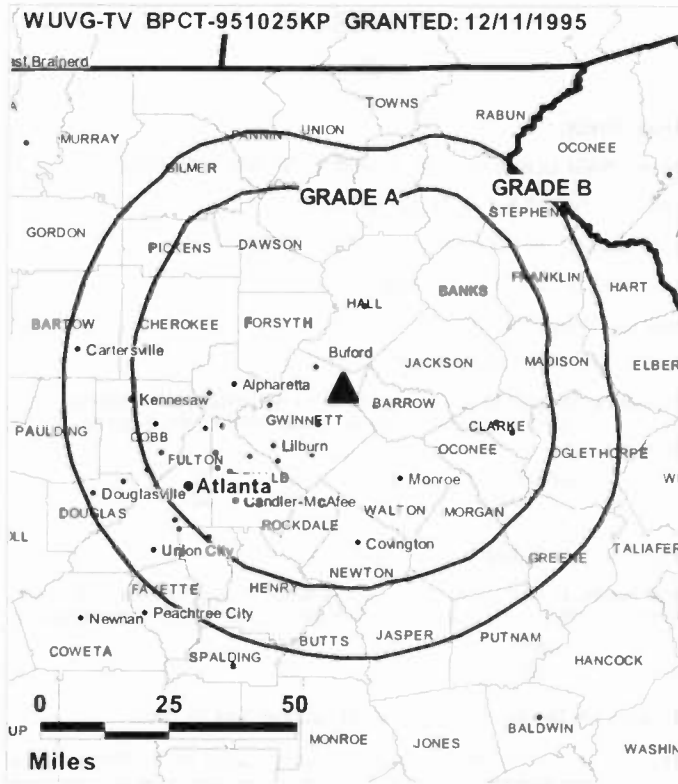
Dora Penn, Traffic Manager.

Josh Melnick, National Sales Manager.

Stephanie Cloklosik, News Director.

Jeff Lamb, Chief Engineer.

Chuck Taylor, Business Manager.



Highest 30 Sec. Rate: \$125.

City of License: Atlanta. Station DMA: Atlanta, GA. Rank: 9.

Circulation © 2004 Nielsen. Coverage based on Nielsen study.

Grand Total	Cable TV Households	Non-cable TV Households	Total TV Households
Estimated Station Totals *	65,230	135,560	200,790
Average Weekly Circulation (2004)	5,673	7,182	12,855
Average Daily Circulation (2004)			6,115
Station DMA Total	Cable TV Households	Non-cable TV Households	Total TV Households
Estimated Station Totals *	65,230	135,560	200,790
Average Weekly Circulation (2004)	5,673	7,182	12,855
Average Daily Circulation (2004)			6,115

*Estimated station totals are sums of the Nielsen TV and Cable TV household estimates for each county in which the station registers viewing of more than 5% as per the Nielsen Survey Methods.

WAGA
Ch. 5

Network Service: FOX.

Licensee: WAGA License Inc., 1551 Briarcliff Rd. NE, Atlanta, GA 30306.

Studio: 1551 Briarcliff Rd. NE, Atlanta, GA 30306.

Mailing Address: 1551 Briarcliff Rd. NE, Atlanta, GA 30306.

Phone: 404-875-5555. **Fax:** 404-898-0238.

E-mail: ericlongley@foxtv.com

Web Site: http://www.fox5atlanta.com

Technical Facilities: Channel No. 5 (76-82 MHz). Authorized power: 100-kw visual, 10-kw aural. Antenna: 1076-ft above av. terrain, 1099-ft. above ground, 2005-ft. above sea level.

Latitude 33° 47' 51"
Longitude 84° 20' 02"

Transmitter: 1551 Briarcliff Rd. NE.

Digital Facilities: Channel No. 27 (548-554 MHz). Power: 1000-kw max. visual. Antenna: 1089-ft above av. terrain, 1122-ft. above ground, 2028-ft. above sea level.

Latitude 33° 47' 51"
Longitude 84° 20' 02"

FCC Digital File Number: BPCDT-980414KE. Granted: April 26, 2002.

Note: Latitude and longitude coordinates shown are based on the North American Datum of 1927 (NAD 27) as currently required by the Mass Media Bureau of the FCC.

Multichannel TV Sound: Stereo and separate audio program.

Satellite Earth Stations: Transmitter Larcen; Scientific-Atlanta, 5-meter C-band; Scientific-Atlanta, 5.5-meter Ku-band; Satcom Technologies, 7.5-meter C-band; Scientific-Atlanta receivers.

News Service: AP.

Ownership: Fox Television Stations Inc. (Group Owner).

Began Operation: March 8, 1949. Sale to Gillett Communications by SCI Holdings Inc. approved by FCC August 20, 1987. Transfer to Trustee approved by FCC September 1, 1992. Transfer of control to New World Communications approved by FCC April 23, 1993. Transfer of control to present owner approved by FCC November 7, 1996.

Represented (sales): Fox Television Sales.

Personnel:

Gene McHugh, President & General Manager.

Neil Mazur, Vice President, Broadcast Engineering & Operations.

Santiago Perez, General Sales Manager.

Paul Antoci, Local Sales Manager.

Eric Longley, National Sales Manger.

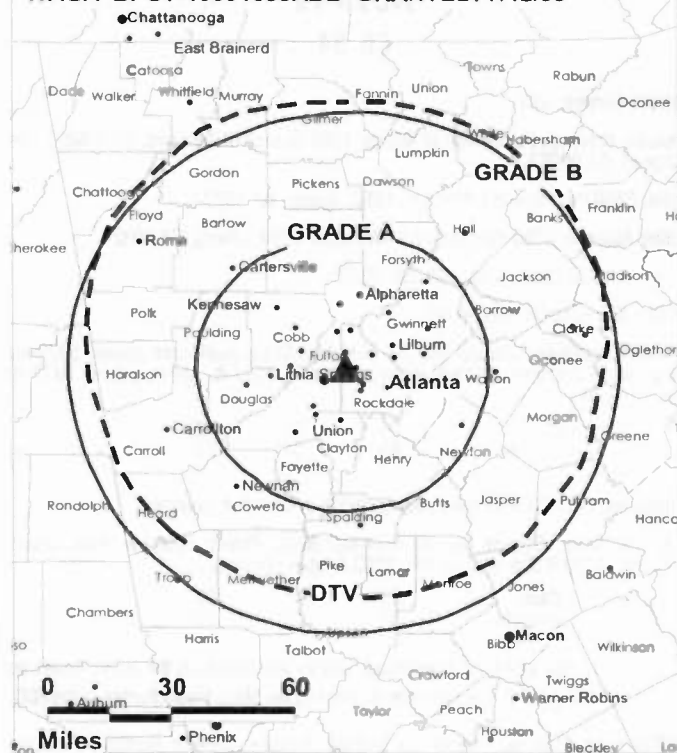
Budd McEntee, Vice President & News Director.

Dave Budwash, Chief Engineer.

Michael Holmes, Vice President, Finance.

Kathy Soifer, Vice President, Programming & Promotions.

WAGA BPCT-19991005ABB GRANTED: 7/12/00



© 2005 Warren Communications News

Lisa Lukas, Promotion Manager.

Linda Torrence, Community Affairs Director.

Rates: On request.

City of License: Atlanta. **Station DMA:** Atlanta, GA. **Rank:** 9.

Circulation © 2004 Nielsen. Coverage based on Nielsen study.

GrandTotal	Cable TV Households	Non-cable TV Households	Total TV Households
Estimated Station Totals *	1,453,660	713,710	2,167,370
Average Weekly Circulation (2004)	884,504	376,401	1,260,905
Average Daily Circulation (2004)			545,721
Station DMA Total	Cable TV Households	Non-cable TV Households	Total TV Households
Estimated Station Totals *	1,354,680	560,870	1,915,550
Average Weekly Circulation (2004)	857,359	359,808	1,217,167
Average Daily Circulation (2004)			532,246
Other DMA Total	Cable TV Households	Non-cable TV Households	Total TV Households
Estimated Station Totals *	98,980	152,840	251,820
Average Weekly Circulation (2004)	27,145	16,593	43,738
Average Daily Circulation (2004)			13,475

*Estimated station totals are sums of the Nielsen TV and Cable TV household estimates for each county in which the station registers viewing of more than 5% as per the Nielsen Survey Methods.

WAGA-DT
Ch. 27

Network Service: FOX.

Licensee: WAGA-TV License Inc., 1551 Briarcliff Rd. NE, Atlanta, GA 61602.

Studio: 1551 Briarcliff Rd. NE, Atlanta, GA 30306.

Mailing Address: 1551 Briarcliff Rd. NE, Atlanta, GA 30306.

Phone: 404-875-5555. **Fax:** 404-898-0238.

E-mail: ericlongley@foxtv.com

Web Site: http://www.fox5atlanta.com

Technical Facilities: Channel No. 27 (548-554 MHz). Authorized power: 1000-kw max. visual. Antenna: 1089-ft above av. terrain, 1122-ft. above ground, 2028-ft. above sea level.

Latitude	33°	47'	51"
Longitude	84°	20'	02"

Transmitter: 1551 Briarcliff Rd. NE.

Note: Latitude and longitude coordinates shown are based on the North American Datum of 1927 (NAD 27) as currently required by the Mass Media Bureau of the FCC.

Multichannel TV Sound: Stereo and separate audio program.

News Service: Fox NewsEdge.

Ownership: Fox Television Stations Inc. (Group Owner).

Began Operation: May 1, 2000. High Definition.

Represented (sales): Fox Television Sales.

Personnel:

Gene McHugh, President & General Manager.

Neil Mazur, Vice President, Broadcast Engineering & Operations.

Santiago Perez, General Sales Manager.

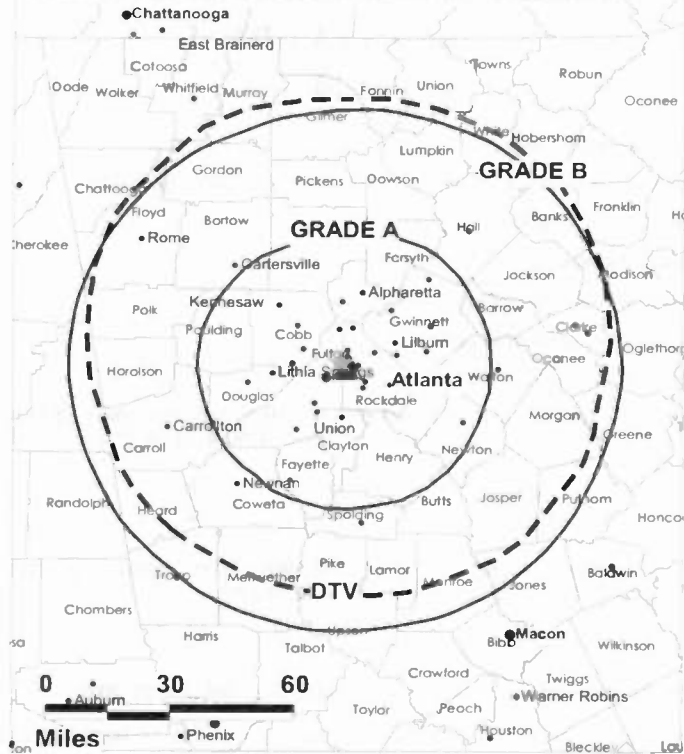
Paul Antoci, Local Sales Manager.

Eric Longley, National Sales Manager.

Budd McEntee, Vice President & News Director.

Oave Budwash, Chief Engineer.

WAGA-DT BPCDT-980414KE GRANTED: 10/26/2000



© 2005 Warren Communications News

Michael Holmes, Vice President, Finance.

Kathy Solfer, Vice President, Promotion & Program Director.

Lisa Lukas, Promotion Manager.

Linda Torrence, Community Affairs Director.

Rates: On request.

City of License: Atlanta. **Station OMA:** Atlanta, GA. **Rank:** 9.

Nielsen Data: Not available.

WATL
 (formerly WATL-TV)
Ch. 36

Network Service: WBN.

Licensee: Qwest Broadcasting LLC, One Monroe Place, Atlanta, GA 30324.

Studio: One Monroe Place, Atlanta, GA 30324.

Mailing Address: One Monroe Place, Atlanta, GA 30324.

Phone: 404-881-3600. Fax: 404-881-3749.

E-mail: dmajersky@wb36.com

Web Site: http://www.wb36.com

Technical Facilities: Channel No. 36 (602-608 MHz). Authorized power: 2690-kw max. visual. Antenna: 1027-ft above av. terrain, 1090-ft. above ground, 1957-ft. above sea level.

Latitude 33° 48' 26"
 Longitude 84° 20' 22"

Digital Facilities: Channel No. 25 (536-542 MHz). Power: 500-kw max. visual. Antenna: 1089-ft above av. terrain, 1151-ft. above ground.

Latitude 33° 48' 26"
 Longitude 84° 20' 22"

FCC Digital File Number: BMPCDT-19991008ABB. Granted: June 01, 2001.

Note: Latitude and longitude coordinates shown are based on the North American Datum of 1927 (NAD 27) as currently required by the Mass Media Bureau of the FCC.

Satellite Earth Stations: Transmitter RCA; Satcom Technologies, 5.5-meter Ku-band; Satcom Technologies, 7-meter C-band.

Ownership: Tribune Broadcasting Co. (Group Owner).

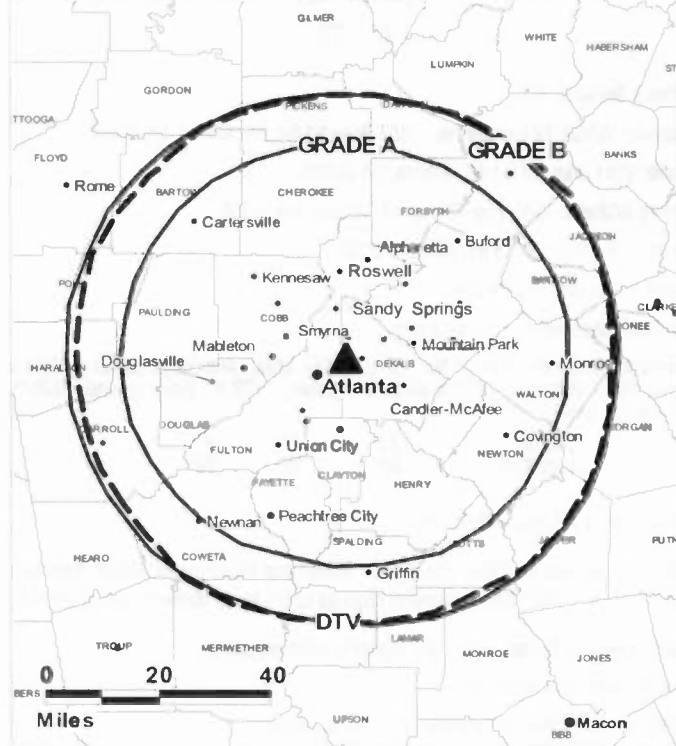
Began Operation: October 13, 1954. Left air May 31, 1955. Resumed operation under ownership of U.S. Communications August 16, 1969; left air March 30, 1971. Sale to D. R. Jones, et al., approved by FCC July 14, 1974. Resumed operation July 5, 1976. Sale to Outlet Co. approved by FCC October 13, 1982. Sale to Rockefeller Group approved by FCC September 6, 1984 (Television Digest, Vol. 24:28; 25:1). Sale to Outlet Communications by Rockefeller Group approved by FCC April 29, 1986. Sale to Chase Communications Inc. by Outlet Communications approved by FCC January 30, 1990 (Vol. 29:33, 30:13). Sale to Renaissance Communications by Chase Communications approved by FCC January 11, 1993. Sale to Fox Television Stations by Renaissance Communications approved by FCC April 21, 1993 (Vol. 33:6). Sale to Qwest Broadcasting by Fox Television Stations approved by FCC December 13, 1995 (Vol. 34:47, 35:51). Sale to Tribune Broadcasting Co. by Qwest Broadcasting approved by FCC January 12, 2000 (Vol. 39:46; 40:7).

Represented (sales): TeleRep Inc.

Personnel:

- Steve Carver, General Manager.
- Ben Dldham, General Sales Manager.
- Jack Walsh, Local Sales Manager.
- John McTaggart, Local Sales Manager.
- Bill Van Duynhoven, Chief Engineer.
- David Majersky, Business Manager.
- Kath Quinn, Corporate Program Director.

WATL BPCT-20011206AAB GRANTED: 8/1/2002



© 2005 Warren Communications News

Mark Drury, Marketing & Creative Services Director.

Sue Kernan, Traffic Director.

Highest 30 Sec. Rate: \$10,000.

City of License: Atlanta. Station DMA: Atlanta, GA. Rank: 9.

Circulation © 2004 Nielsen. Coverage based on Nielsen study.

GrandTotal	Cable TV Households	Non-cable TV Households	Total TV Households
Estimated Station Totals *	1,360,430	546,370	1,906,800
Average Weekly Circulation (2004)	502,431	198,671	701,102
Average Daily Circulation (2004)			223,232
Station OMA Total	Cable TV Households	Non-cable TV Households	Total TV Households
Estimated Station Totals *	1,342,960	544,210	1,887,170
Average Weekly Circulation (2004)	497,420	198,479	695,899
Average Daily Circulation (2004)			222,414
Other DMA Total	Cable TV Households	Non-cable TV Households	Total TV Households
Estimated Station Totals *	17,470	2,160	19,630
Average Weekly Circulation (2004)	5,011	192	5,203
Average Daily Circulation (2004)			818

*Estimated station totals are sums of the Nielsen TV and Cable TV household estimates for each county in which the station registers viewing of more than 5% as per the Nielsen Survey Methods.

WATL-DT
Ch. 25

Network Service: WBN.

Licensee: Qwest Broadcasting LLC, One Monroe Place, Atlanta, GA 30324.

Studio: One Monroe Place, Atlanta, GA 30324.

Mailing Address: One Monroe Place, Atlanta, GA 30324.

Phone: 404-881-3600. **Fax:** 404-881-3749.

E-mail: dmajersky@wb36.com

Web Site: <http://www.wb36.com>

Technical Facilities: Channel No. 25 (536-542 MHz). Authorized power: 500-kw max. visual. Antenna: 1089-ft above av. terrain, 1151-ft. above ground.

Latitude	33°	48'	26"
Longitude	84°	20'	22"

Transmitter: 1800 Briarcliff Rd. NE.

Note: Latitude and longitude coordinates shown are based on the North American Datum of 1927 (NAD 27) as currently required by the Mass Media Bureau of the FCC.

Ownership: Tribune Broadcasting Co. (Group Owner).

Began Operation: July 8, 2002. High Definition.

Represented (sales): TeleRep Inc.

Represented (legal): Sidley & Austin.

Represented (engineering): du Trell, Lundin & Rackley.

Personnel:

Steve Carver, General Manager.

Ben Oldham, General Sales Manager.

Jack Walsh, Local Sales Manager.

John McTaggart, Local Sales Manager.

Bill Van Duynhoven, Chief Engineer.

David Majersky, Business Manager.

Kath Quinn, Program Director.

Mark Drury, Marketing & Creative Services Director.

Sue Kernan, Traffic Manager.

City of License: Atlanta. **Station DMA:** Atlanta, GA. **Rank:** 9.

Nielsen Data: Not available.

WGCL-DT
 (formerly WGNX-DT)
Ch. 19

Network Service: CBS.

Licensee: Meredith Corp., 1716 Locust St., Des Moines, IA 50309.

Studio: 425 14th St. NW, Atlanta, GA 30318.

Mailing Address: Box 93524, Atlanta, GA 30377.

Phone: 404-253-2788; 404-325-4646. **Fax:** 404-327-3003.

E-mail: wgcltvprogramming@wgcltv.com

Web Site: http://www.wgcltv.com

Technical Facilities: Channel No. 19 (500-506 MHz). Authorized power: 49-kw max. visual. Antenna: 1079-ft above av. terrain, 1142-ft. above ground, 2018-ft. above sea level.

Latitude	33°	48'	27"
Longitude	84°	20'	26"

Holds CP for change to 1000-kw max. visual, 1079-ft above av. terrain, 1152-ft. above ground, 2019-ft. above sea level; lat. 33° 48' 26", long. 84° 20' 22", BPCDT-20040220ACX.

Transmitter: 1800 Briarcliff Rd. NE.

Note: Latitude and longitude coordinates shown are based on the North American Datum of 1927 (NAD 27) as currently required by the Mass Media Bureau of the FCC.

Ownership: Meredith Corp. (Group Owner).

Began Operation: November 18, 1998. High Definition.

Represented (engineering): du Treil, Lundin & Rackley Inc.

Personnel:

Sue Schwartz, Vice President & General Manager.

Craig Nichols, Director of Operations.

Andy Alford, General Sales Manager.

Greta Richards, Local Sales Manager.

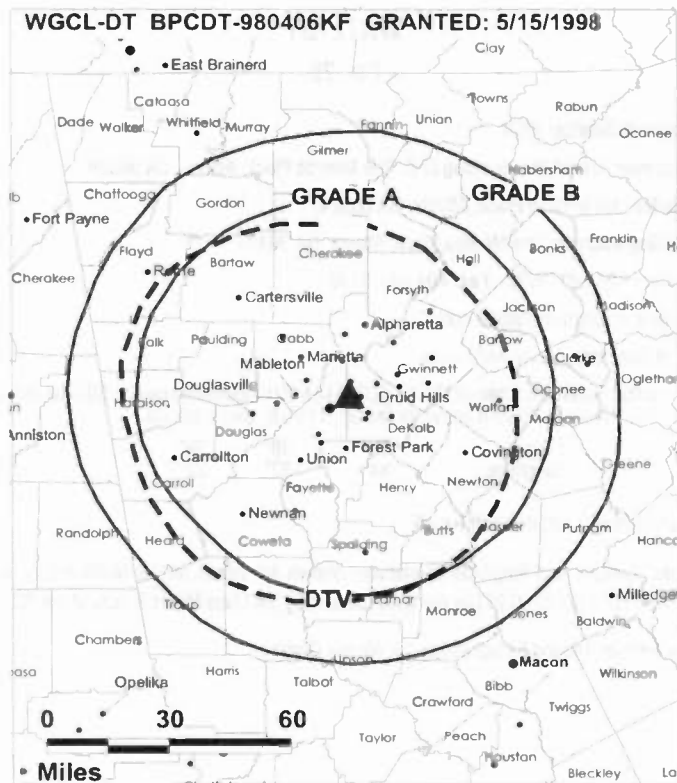
Nadra Scott, Local Sales Manager.

Kathy Commella, Local Sales Manager.

Micah Johnson, News Director.

Jim Stanley, Director Of Engineering.

Lillian Ryan, Business Manager.



© 2005 Warren Communications News

Beverly Pigg, Program Director.

Paul Scerno, Promotion Director.

Jerilyn Jaskowiak, Production Manager.

Patti Cohen, VP of Research.

Paul Shereno, Creative Services Director.

Eileen Beam, Traffic Manager.

Rates: On request.

City of License: Atlanta. **Station DMA:** Atlanta, GA. **Rank:** 9.

Nielsen Data: Not available.

WGCL-TV
 (formerly **WGNX**)
Ch. 46

Network Service: CBS.

Licensee: Meredith Corp., 1716 Locust St., Des Moines, IA 50309.

Studio: 425 14th St. NW, Atlanta, GA 30318.

Mailing Address: 425 14th St. NW, Atlanta, GA 30318.

Phone: 404-253-2788; 404-325-4646. **Fax:** 404-327-3003.

E-mail: wgcltvprogramming@wgcltv.com

Web Site: http://www.cbs46.com

Technical Facilities: Channel No. 46 (662-668 MHz). Authorized power: 2333-kw max. & 1762-kw horizontal visual, 233-kw & 176-kw horizontal aural. Antenna: 1088-ft above av. terrain, 1174-ft. above ground, 2049-ft. above sea level.

Latitude 33° 48' 27"
 Longitude 84° 20' 26"

Transmitter: Briarcliff Rd. & Shepherd Lane.

Digital Facilities: Channel No. 19 (500-506 MHz). Power: 49-kw max. visual. Antenna: 1079-ft above av. terrain, 1142-ft. above ground, 2018-ft. above sea level.

Latitude 33° 48' 27"
 Longitude 84° 20' 26"

FCC Digital File Number: BPCDT-980406KF. Granted: October 20, 2004.

Note: Latitude and longitude coordinates shown are based on the North American Datum of 1927 (NAD 27) as currently required by the Mass Media Bureau of the FCC.

Multichannel TV Sound: Stereo only.

Satellite Earth Stations: Transmitter Harris; Comtech, 3.8-meter Ku-band; Comtech, 5-meter C-band; Scientific-Atlanta, 10-meter C-band; Standard Communications receivers.

News Services: CNN Newsource, CBS Newspath, AP.

Ownership: Meredith Corp. (Group Owner).

Began Operation: June 6, 1971. Sale to Tribune Broadcasting Co. by CBN Continental Broadcasting/Network Inc. approved by FCC December 1, 1983 (Television Digest, Vol. 23:31). Tribune swapped station for KCPQ(TV) Tacoma-Seattle, after Meredith Broadcasting acquired it from Kelly Broadcasting (Vol. 38:25). FCC approved deal February 22, 1999.

Represented (legal): Dow, Lohnes & Albertson.

Personnel:

Sue Schwartz, Vice President & General Manager.

Craig Nichols, Director of Operations.

Andy Alford, General Sales Manager.

Kathy Commella, Local Sales Manager.

Greta Richards, Local Sales Manager.

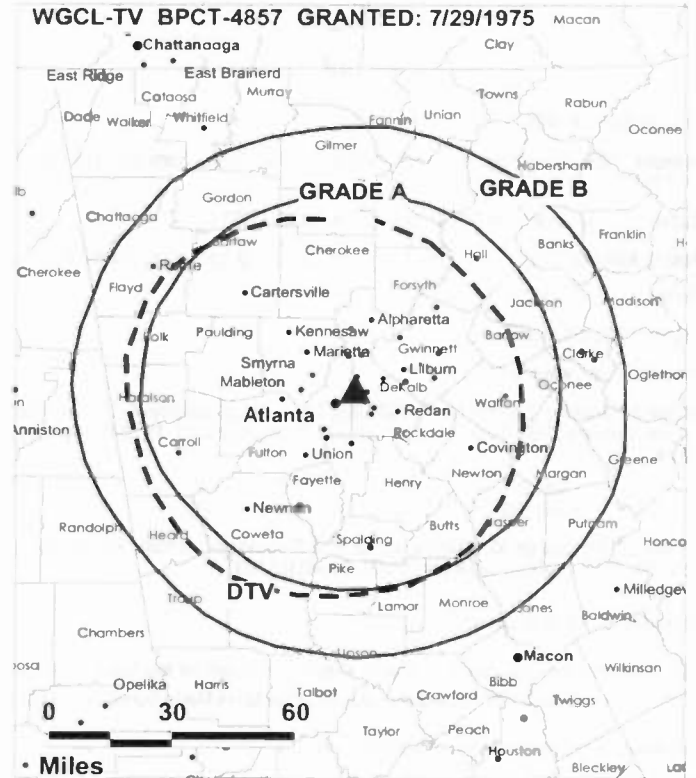
Nadra Scott, Local Sales Manager.

Micah Johnson, News Director.

Jim Stanley, Engineering Director.

Lillian Ryan, Business Manager.

Beverly Pigg, Program Director.



© 2005 Warren Communications News

Paul Scerno, Promotion Director.

Jerilyn Jaskowiak, Production Manager.

Patti Cohen, Vice President of Research.

Eileen Beam, Traffic Manager.

Rates: On request.

City of License: Atlanta. **Station DMA:** Atlanta, GA. **Rank:** 9.

Circulation © 2004 Nielsen. Coverage based on Nielsen study.

Grand Total	Cable TV Households	Non-cable TV Households	Total TV Households
Estimated Station Totals *	1,469,670	734,080	2,203,750
Average Weekly Circulation (2004)	797,637	301,746	1,099,383
Average Daily Circulation (2004)			425,785
Station DMA Total	Cable TV Households	Non-cable TV Households	Total TV Households
Estimated Station Totals *	1,354,680	560,870	1,915,550
Average Weekly Circulation (2004)	787,789	285,557	1,073,346
Average Daily Circulation (2004)			420,271
Other DMA Total	Cable TV Households	Non-cable TV Households	Total TV Households
Estimated Station Totals *	114,990	173,210	288,200
Average Weekly Circulation (2004)	9,848	16,189	26,037
Average Daily Circulation (2004)			5,514

*Estimated station totals are sums of the Nielsen TV and Cable TV household estimates for each county in which the station registers viewing of more than 5% as per the Nielsen Survey Methods.

WSB-DT
Ch. 39

Network Service: ABC.

Licensee: WSB-TV Holdings Inc., 3993 Howard Hughes Pkwy., Suite 250, Las Vegas, NV 89109.

Studio: 1601 W. Peachtree St. NE, Atlanta, GA 30309-2663.

Mailing Address: 3993 Howard Hughes Pkwy., Suite 250, Las Vegas, NV 89109.

Phone: 404-897-7000.

E-mail: talk2us@wsbtv.com

Web Site: http://www.wsbtv.com

Technical Facilities: Channel No. 39 (320-626 MHz). Authorized power: 490-kw max. visual. Antenna: 997-ft above av. terrain, 938-ft. above ground, 1912-ft. above sea level.

Latitude	33°	45'	51"
Longitude	84°	21'	42"

Holds CP for change to 1000-kw visual, 988-ft above av. terrain, 940-ft. above ground, 1913-ft. above sea level; BPCDT-20040305ACY.

Transmitter: 766 Willoughby Way.

Note: Latitude and longitude coordinates shown are based on the North American Datum of 1927 (NAD 27) as currently required by the Mass Media Bureau of the FCC.

Ownership: Cox Enterprises Inc. (Group Owner).

Began Operation: November 1, 1999. Standard Definition.

Represented (sales): TeleRep Inc.

Represented (legal): Dow, Lohnes & Albertson PLLC.

Represented (engineering): Denny & Associates PC.

Personnel:

Gregory J. Stone, Vice President & General Manager.

Tim McVay, Sales Manager.

Michele Perloe, National Sales Director, East.

John Friedmann, National Sales Director, West.

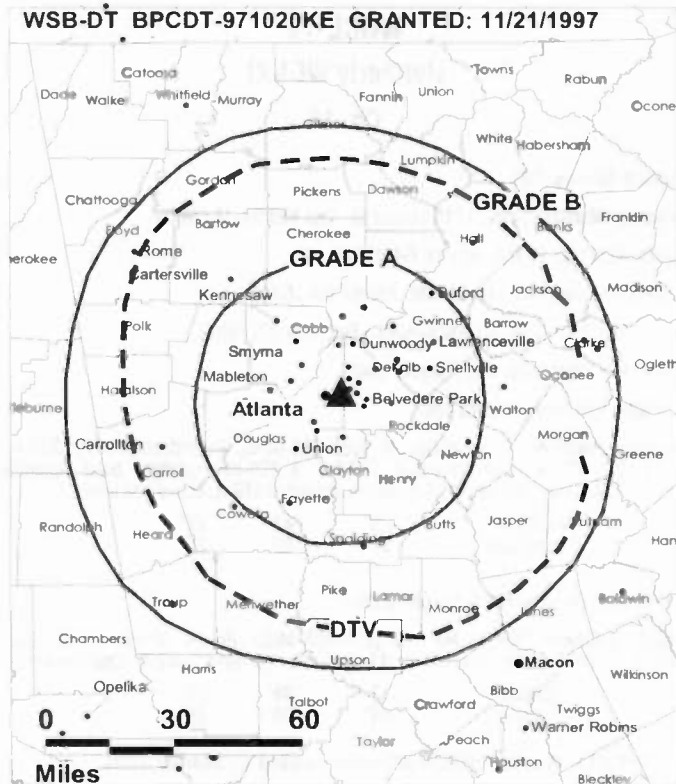
Deborah Denechaud, Local Sales Manager.

Gene Faulkner, Chief Engineer.

Jennifer Rigby, News Director.

Mike Dreaden, Assistant News Director.

WSB-DT BPCDT-971020KE GRANTED: 11/21/1997



© 2005 Warren Communications News

Eric Bruce, Research & Marketing Director.

Steve Riley, Creative Services Director.

Marshall Norwood, Controller.

David M. Lamothe, Broadcast Operations Director.

Art Roger, Program Director.

Laura Harding, Traffic Manager.

Rates: On request.

City of License: Atlanta. **Station DMA:** Atlanta, GA. **Rank:** 9.

Nielsen Data: Not available.

WSB-TV
Ch. 2

Network Service: ABC.

Licensee: WSB-TV Holdings Inc., 3993 Howard Hughes Pkwy., Suite 250, Las Vegas, NV 89109.

Studio: 1601 W. Peachtree St. NE, Atlanta, GA 30309-2663.

Mailing Address: 1601 W. Peachtree St. NE, Atlanta, GA 30309-2663.

Phone: 404-897-7000. Fax: 404-897-7370.

E-mail: talk2us@wsbtv.com

Web Site: http://www.wsbtv.com

Technical Facilities: Channel No. 2 (54-60 MHz). Authorized power: 100-kw visual, 20-kw aural. Antenna: 1037-ft above av. terrain, 1076-ft. above ground, 2049-ft. above sea level.

Latitude 33° 45' 51"
Longitude 84° 21' 42"

Transmitter: 766 Willoughby Way NE.

Digital Facilities: Channel No. 39 (320-626 MHz). Power: 490-kw max. visual. Antenna: 997-ft above av. terrain, 938-ft. above ground, 1912-ft. above sea level.

Latitude 33° 45' 51"
Longitude 84° 21' 42"

Note: Latitude and longitude coordinates shown are based on the North American Datum of 1927 (NAD 27) as currently required by the Mass Media Bureau of the FCC.

Satellite Earth Stations: Transmitter Harris; Andrew, 4-meter Ku-band; SatCom, 5.5-meter Ku-band; Scientific-Atlanta, 7-meter C-band; Andrew, 7-meter C-band; Scientific-Atlanta, 10-meter C-band; Omnl receivers.

AM Affiliate: WSB, 50-kw, 750 kHz.

FM Affiliate: WSB-FM, 100-kw, 98.5 MHz (No. 253), 770-ft.

News Services: AP, ABC NewsOne.

Ownership: Cox Enterprises Inc. (Group Owner).

Began Operation: September 29, 1948.

Represented (sales): TeleRep Inc.

Represented (legal): Dow, Lohnes & Albertson PLLC.

Represented (engineering): Denny & Associates PC.

Personnel:

Gregory J. Stone, Vice President & General Manager.

Tim McVay, Sales Director.

Deborah Denechaud, Local Sales Manager.

Michele Perloe, National Sales Manager, East.

John Friedmann, National Sales Manager, West.

Gene Faulkner, Chief Engineer.

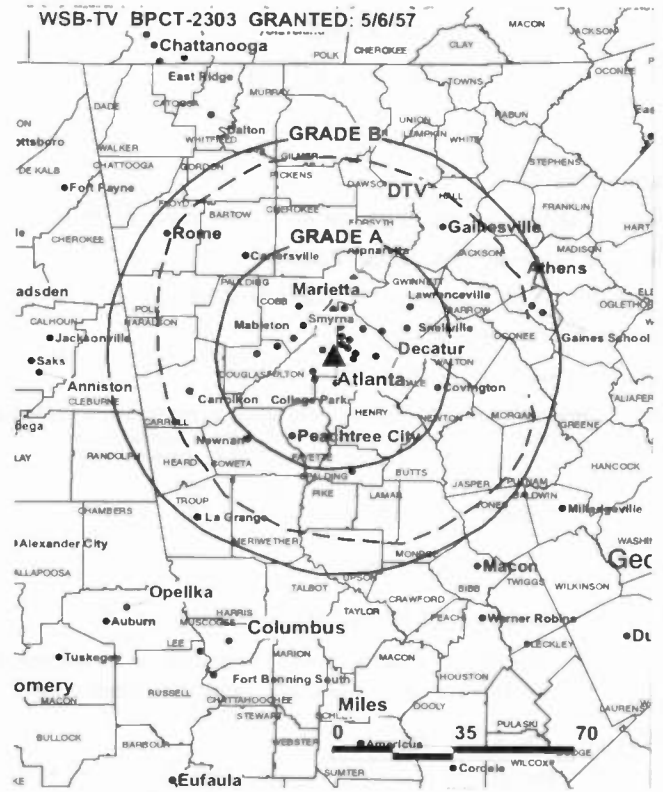
Jennifer Rigby, News Director.

Mike Dreaden, Assistant News Director.

Eric Bruce, Research & Marketing Director.

Steve Riley, Creative Services Director.

Marshall Norwood, Controller.



© 2005 Warren Communications News

David M. Lamothe, Broadcast Operations Director.

Art Roger, Program Director.

Laura Harding, Traffic Manager.

Rates: On request.

City of License: Atlanta. Station DMA: Atlanta, GA. Rank: 9.

Circulation © 2004 Nielsen. Coverage based on Nielsen study.

GrandTotal	Cable TV Households	Non-cable TV Households	Total TV Households
Estimated Station Totals *	1,724,710	733,590	2,458,300
Average Weekly Circulation (2004)	1,053,426	393,132	1,446,558
Average Daily Circulation (2004)			748,457
Station OMA Total	Cable TV Households	Non-cable TV Households	Total TV Households
Estimated Station Totals *	1,357,370	560,870	1,918,240
Average Weekly Circulation (2004)	970,148	373,497	1,343,645
Average Daily Circulation (2004)			716,721
Other OMA Total	Cable TV Households	Non-cable TV Households	Total TV Households
Estimated Station Totals *	367,340	172,720	540,060
Average Weekly Circulation (2004)	83,278	19,635	102,913
Average Daily Circulation (2004)			31,736

*Estimated station totals are sums of the Nielsen TV and Cable TV household estimates for each county in which the station registers viewing of more than 5% as per the Nielsen Survey Methods.

WTBS
(formerly WTCG)
Ch. 17

Network Service: IND.

Licensee: SuperStation Inc., One CNN Center, Box 105366, Atlanta, GA 30348.

Studio: 1050 Techwood Dr. NW, Atlanta, GA 30318.

Mailing Address: 1050 Techwood Dr. NW, Atlanta, GA 30318.

Phone: 404-827-1717. Fax: 404-885-4326.

Web Site: <http://www.tbssuperstation.com>

Technical Facilities: Channel No. 17 (488-494 MHz). Authorized power: 2240-kw max. & 1510-kw horizontal visual, 224-kw & 151-kw horizontal aural. Antenna: 1093-ft above av. terrain, 1042-ft. above ground, 2042-ft. above sea level.

Latitude 33° 46' 57"
Longitude 84° 23' 20"

Transmitter: 1018 W. Peachtree St. NW.

FCC Digital File Number: BPCDT-19991028AEK. Granted: March 05, 2004.

Note: Latitude and longitude coordinates shown are based on the North American Datum of 1927 (NAD 27) as currently required by the Mass Media Bureau of the FCC.

Multichannel TV Sound: Stereo only.

Satellite Earth Stations: Scientific-Atlanta, 7-meter C-band; Scientific-Atlanta, 10-meter C-band; Scientific-Atlanta, 11-meter C-band; Scientific-Atlanta receivers.

News Services: UPI, CNN Newsource, AP.

Ownership: Time Warner Inc. (Group Owner).

Began Operation: September 1, 1967. Transfer of control from Jack M. Rice, et al., to R. E. Turner approved by FCC December 10, 1969. Transfer to Time Warner approved October 9, 1996. Transfer to present owner (formerly AOL Time Warner Inc.) approved by FCC January 11, 2001.

Represented (sales): Turner Broadcasting Sales Inc.

Personnel:

Dennis Quinn, President & General Manager.

Bill Cox, Senior Vice President, Programming.

Nancy Lucas, Senior Vice President, Research.

Terri Tingle, Senior Vice President, Standards & Practices.

Dan Hyland, Vice President, Operations & Production.

Howard Kaufman, Vice President, Sales.

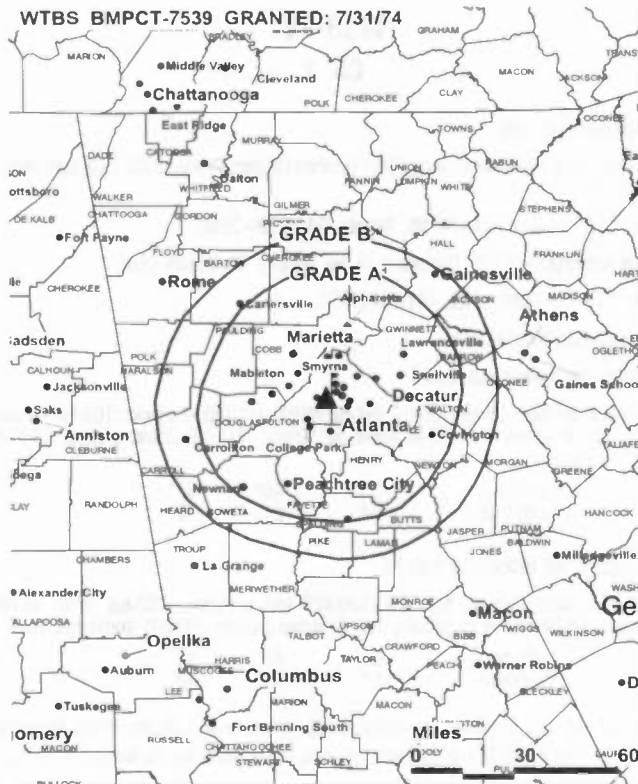
Susan Jackson, Vice President, Sales.

John DeMarco, Vice President, Engineering.

Tricia Garrett Melton, Sr. Vice President, Marketing.

Misty Skedgell, Vice President, Public Relations.

Toble Pate, On-Air Marketing.



© 2005 Warren Communications News

Michael Watchulonis, Public Affairs Director.

Rates: On request.

City of License: Atlanta. Station DMA: Atlanta, GA. Rank: 9.

Circulation © 2004 Nielsen. Coverage based on Nielsen study.

GrandTotal	Cable TV Households	Non-cable TV Households	Total TV Households
Estimated Station Totals *	1,359,840	549,380	1,909,220
Average Weekly Circulation (2004)	512,636	177,757	690,393
Average Daily Circulation (2004)			221,722
Station OMA Total	Cable TV Households	Non-cable TV Households	Total TV Households
Estimated Station Totals *	1,351,360	545,100	1,896,460
Average Weekly Circulation (2004)	511,830	177,466	689,296
Average Daily Circulation (2004)			221,586
Other OMA Total	Cable TV Households	Non-cable TV Households	Total TV Households
Estimated Station Totals *	8,480	4,280	12,760
Average Weekly Circulation (2004)	806	291	1,097
Average Daily Circulation (2004)			136

*Estimated station totals are sums of the Nielsen TV and Cable TV household estimates for each county in which the station registers viewing of more than 5% as per the Nielsen Survey Methods.

WTBS-DT
Ch. 20

Network Service: IND.

Grantee: SuperStation Inc., 1050 Techwood Dr., Atlanta, GA 30318.

Studio: 1050 Techwood Dr., Atlanta, GA 30318.

Mailing Address: 1050 Techwood Dr., Atlanta, GA 30318.

Phone: 404-827-1717; 404-827-1429. **Fax:** 404-885-4673.

Web Site: <http://www.tbssuperstation.com>

Holds CP for change to 1000-kw visual, 1018-ft above av. terrain, 1090-ft. above ground, 1957-ft. above sea level; lat. 33° 48' 26", long. 84° 20' 22", BPCDT-20031210ACJ.

Note: Latitude and longitude coordinates shown are based on the North American Datum of 1927 (NAD 27) as currently required by the Mass Media Bureau of the FCC.

Ownership: Time Warner Inc. (Group Owner).

Began Operation: June 24, 2002. Standard Definition.

Personnel:

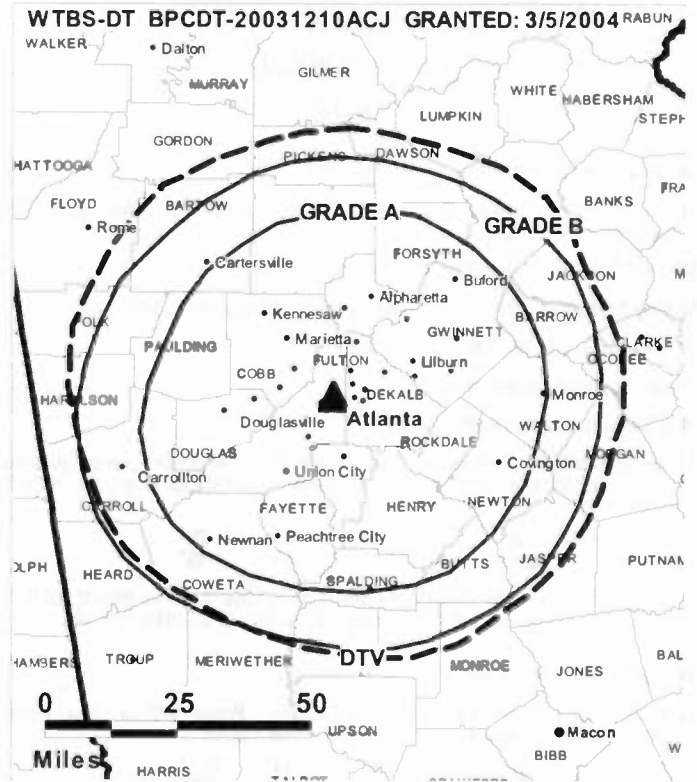
Dennis Qulnn, President & General Manager.

John DeMarco, Vice President, Engineering.

Bill Cox, Senior Vice President, Programming.

City of License: Atlanta. **Station DMA:** Atlanta, GA. **Rank:** 9.

Nielsen Data: Not available.



© 2005 Warren Communications News

WUPA
(formerly WVEU)
Ch. 69

Network Service: UPN.

Licensee: Viacom Stations Group of Atlanta Inc., 2000 K St. NW, Suite 725, Washington, DC 20006.

Studio: 2700 N.E. Expwy., Bldg. A, Atlanta, GA 30345.

Mailing Address: 2700 Northeast Expwy., Bldg. A, Atlanta, GA 30345.

Phone: 404-325-6929. **Fax:** 404-728-4624.

E-mail: sdscott@upnatlanta.com

Web Site: http://www.upnatlanta.com

Technical Facilities: Channel No. 69 (800-806 MHz). Authorized power: 5010-kw max. visual. Antenna: 1109-ft above av. terrain, 1007-ft. above ground, 2024-ft. above sea level.

Latitude 33° 45' 29"
Longitude 84° 19' 49"

Holds CP for change to 1104-ft above av. terrain, 1056-ft. above ground, 2025-ft. above sea level; lat. 33° 44' 40.5", long. 84° 21' 36", BPCT-20000106AAQ.

Transmitter: 210 Peachtree St.

Digital Facilities: Channel No. 43 (644-650 MHz). Power: 423-kw max. visual. Antenna: 1098-ft above av. terrain, 1050-ft. above ground.

Latitude 33° 44' 40.5"
Longitude 84° 21' 36"

FCC Digital File Number: BPCDT-19991029AHC. Granted: March 09, 2001.

Note: Latitude and longitude coordinates shown are based on the North American Datum of 1927 (NAD 27) as currently required by the Mass Media Bureau of the FCC.

Multichannel TV Sound: Stereo only.

Ownership: Viacom Inc. (Group Owner).

Began Operation: August 22, 1981. Sale to Silver King Broadcasting approved by FCC May 10, 1989 (Television Digest, Vol. 29:11) but not consummated. Sale to Viacom approved by FCC August 24, 1995 (Vol. 34:39, 47; 35:20).

Represented (sales): MMT Sales Inc.

Personnel:

Meg LaVigne, Vice President & General Manager.

Tom Canedo, General Sales Manager.

Brian Watson, National Sales Manager.

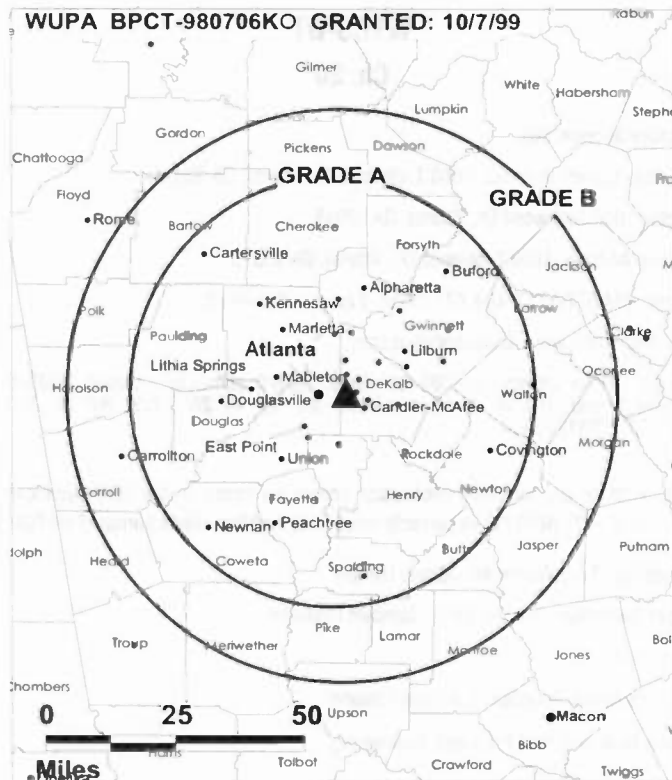
Robert Mezey, Chief Engineer.

Walter Naar, Program Director & Operations Manager.

David Cruickshanks, Marketing Director.

John Bryner, Business Manager.

Miriam Sacco, Traffic Manager.



© 2005 Warren Communications News

Rates: On request.

City of License: Atlanta. **Station DMA:** Atlanta, GA. **Rank:** 9.

Circulation © 2004 Nielsen. Coverage based on Nielsen study.

GrandTotal	Cable TV Households	Non-cable TV Households	Total TV Households
Estimated Station Totals *	1,350,820	518,210	1,869,030
Average Weekly Circulation (2004)	377,025	135,228	512,253
Average Daily Circulation (2004)			161,414
Station DMA Total	Cable TV Households	Non-cable TV Households	Total TV Households
Estimated Station Totals *	1,344,840	518,210	1,863,050
Average Weekly Circulation (2004)	375,446	135,228	510,674
Average Daily Circulation (2004)			161,223
Other DMA Total	Cable TV Households	Non-cable TV Households	Total TV Households
Estimated Station Totals *	5,980	0	5,980
Average Weekly Circulation (2004)	1,579	0	1,579
Average Daily Circulation (2004)			191

*Estimated station totals are sums of the Nielsen TV and Cable TV household estimates for each county in which the station registers viewing of more than 5% as per the Nielsen Survey Methods.

WUPA-DT

Ch. 43

Network Service: UPN.

Licensee: VSA Communications Inc., c/o Ray White, 5202 River Rd., Bethesda, MD 20816.

Studio: 2700 Northeast Expwy., Bldg. A, Atlanta, GA 30345.

Mailing Address: 2700 N.E. Expwy., Bldg. A, Atlanta, GA 30345.

Phone: 404-325-6929. **Fax:** 404-728-4624.

E-mail: sdscott@upnatlanta.com

Web Site: <http://www.upnatlanta.com>

Technical Facilities: Channel No. 43 (644-650 MHz). Authorized power: 423-kw max. visual. Antenna: 1098-ft above av. terrain, 1050-ft. above ground.

Latitude	33°	44'	40.5"
Longitude	84°	21'	36"

Note: Latitude and longitude coordinates shown are based on the North American Datum of 1927 (NAD 27) as currently required by the Mass Media Bureau of the FCC.

Ownership: Viacom Inc. (Group Owner).

Began Operation: June 1, 2002. Standard Definition.

Represented (sales): Millennium Sales & Marketing.

Personnel:

Jennifer Wheatley, Research Director.

Meg LaVigne, Vice President & General Manager.

Rob Mezey, Chief Engineer.

Tom Canedo, General Sales Manager.

Brian Watson, National Sales Manager.

Walter Naar, Operations Manager & Program Director.

David Cruickshanks, Marketing Director.

John Bryner, Business Manager.

Miriam Sacco, Traffic Manager.

City of License: Atlanta. **Station DMA:** Atlanta, GA. **Rank:** 9.

Nielsen Data: Not available.

WXIA-DT
Ch. 10

Network Service: NBC.

Licensee: Gannett Georgia LP, c/o Gannett Co. Inc., 7950 Jones Branch Dr., McLean, VA 22107.

Studio: 1611 W. Peachtree St. NE, Atlanta, GA 30309.

Mailing Address: 1611 W. Peachtree St. NE, Atlanta, GA 30309.

Phone: 404-892-1611. **Fax:** 404-892-0182.

Web Site: <http://www.11alive.com>

Technical Facilities: Channel No. 10 (192-198 MHz). Authorized power: 80-kw visual. Antenna: 994-ft above av. terrain, 945-ft. above ground, 1952-ft. above sea level.

Latitude	33°	45'	24"
Longitude	84°	19'	55"

Transmitter: 110 Arizona Ave.

Note: Latitude and longitude coordinates shown are based on the North American Datum of 1927 (NAD 27) as currently required by the Mass Media Bureau of the FCC.

Ownership: Gannett Broadcasting Group (Group Owner).

Began Operation: September 1, 1998. Standard and High Definition.

Represented (sales): Blair Television.

Represented (legal): Wiley, Rein & Fielding.

Personnel:

Robert Walker, President & General Manager.

Paul Tanton, Chief Engineer.

Tim Hagar, Local Sales Manager.

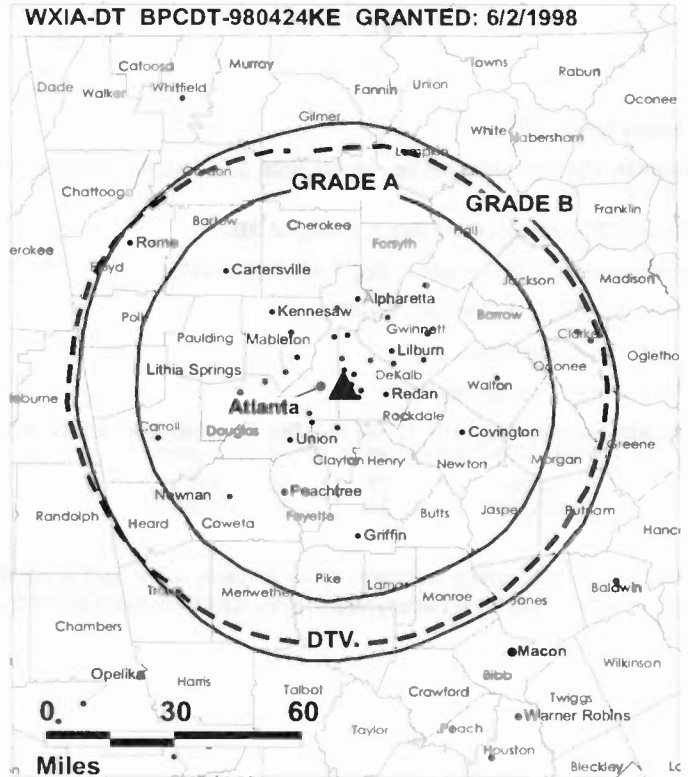
Sheryl Gripper, Vice President Community Affairs.

Michael Burrell, General Sales Manager.

Robin Patterson, National Sales Manager.

Laura Hale, Marketing, Promotions & Programming Director.

Jan Bass, Traffic Manager.



© 2005 Warren Communications News

Sharon Pierce, Vice President Business Manager.

Cal Callaway, News Director.

Sandy Butler, Human Resources Director.

Rates: On request.

City of License: Atlanta. **Station DMA:** Atlanta, GA. **Rank:** 9.

Nielsen Data: Not available.

WXIA-TV
(formerly WAIL-TV)
Ch. 11

Network Service: NBC.

Licensee: Gannett Georgia LP, c/o Gannett Co. Inc., 7950 Jones Branch Dr., McLean, VA 22107.

Studio: 1611 W. Peachtree St. NE, Atlanta, GA 30309.

Mailing Address: 1611 W. Peachtree St. NE, Atlanta, GA 30309.

Phone: 404-892-1611. Fax: 404-892-0182.

Web Site: <http://www.11alive.com>

Technical Facilities: Channel No. 11 (198-204 MHz). Authorized power: 316-kw visual, 31.6-kw aural. Antenna: 1048-ft above av. terrain, 1040-ft. above ground, 2049-ft. above sea level.

Latitude 33° 45' 23.7"
Longitude 84° 19' 54.7"

Transmitter: 110 Arizona Ave. NE.

Digital Facilities: Channel No. 10 (192-198 MHz). Power: 80-kw visual. Antenna: 994-ft above av. terrain, 945-ft. above ground, 1952-ft. above sea level.

Latitude 33° 45' 24"
Longitude 84° 19' 55"

Note: Latitude and longitude coordinates shown are based on the North American Datum of 1927 (NAD 27) as currently required by the Mass Media Bureau of the FCC.

Multichannel TV Sound: Stereo only.

Satellite Earth Stations: Harris, 2.4-meter Ku-band; Harris, 3-meter KC-band; Satcom Technologies, 5.5-meter Ku-band; Satcom Technologies, 7.5-meter Ku-band; Harris, 8-meter Ku-band; Standard Communications, Harris receivers.

News Services: UPI, Gannett News Service, AP.

Ownership: Gannett Broadcasting Group (Group Owner).

Began Operation: September 30, 1951. Originally broadcast as WLTV. Merger of Combined Communications with Gannett approved by FCC June 7, 1979 (Television Digest, Vol. 18:20, 38; 19:24). Merger of Pacific & Southern Broadcasting with Combined Communications approved January 9, 1974 (Vol. 13:5, 14:2, 30, 34). Merger of Jupiter Broadcasting with Pacific & Southern Broadcasting Co. Inc. approved by FCC November 15, 1967 (Vol. 7:47). Sale to WIBC Inc. by Crosley Broadcasting approved by FCC September 25, 1962 (Vol. 2:25; 37, 38). Crosley acquired station from Broadcasting Inc. in January 1953 (Vol. 8:51; 9:5, 7).

Represented (sales): Blair Television.

Represented (legal): Wiley, Rein & Fielding.

Personnel:

Robert Walker, President & General Manager.

Sheryl Gripper, Vice President, Community Affairs.

Michael Burrell, General Sales Manager.

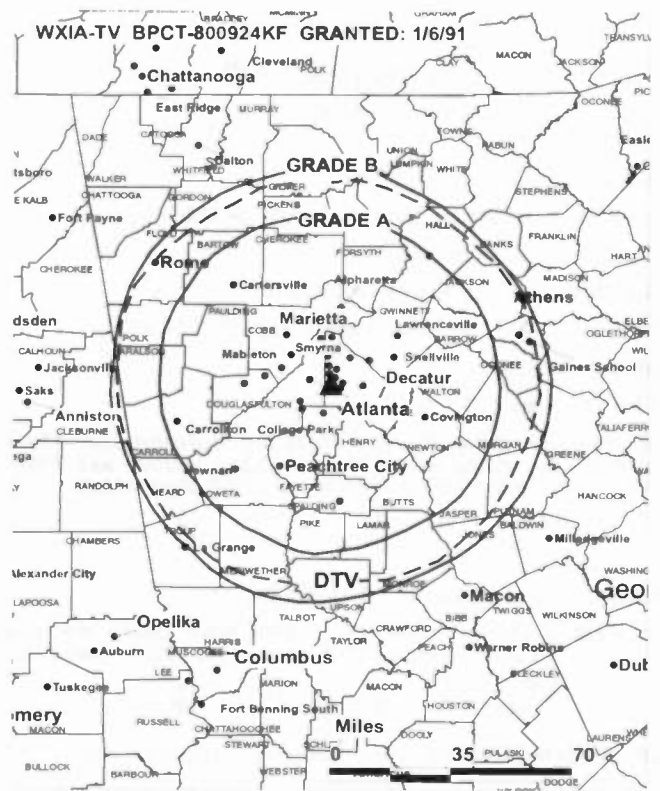
Tim Hagar, Local Sales Manager.

Robin Patterson, National Sales Manager.

Jan Bass, Traffic Manager.

Paul Tanton, Chief Engineer.

Laura Hale, Marketing, Promotions & Programming Director.



© 2005 Warren Communications News

Cal Callaway, News Director.

Sandy Butler, Human Resources Director.

Sharon Pierce, Business Manager.

Rates: On request.

City of License: Atlanta. Station DMA: Atlanta, GA. Rank: 9.

Circulation © 2004 Nielsen. Coverage based on Nielsen study.

GrandTotal	Cable TV Households	Non-cable TV Households	Total TV Households
Estimated Station Totals *	1,559,060	744,900	2,303,960
Average Weekly Circulation (2004)	955,632	382,762	1,338,394
Average Daily Circulation (2004)			623,696
Station DMA Total	Cable TV Households	Non-cable TV Households	Total TV Households
Estimated Station Totals *	1,351,360	560,870	1,912,230
Average Weekly Circulation (2004)	917,279	363,171	1,280,450
Average Daily Circulation (2004)			606,427
Other DMA Total	Cable TV Households	Non-cable TV Households	Total TV Households
Estimated Station Totals *	207,700	184,030	391,730
Average Weekly Circulation (2004)	38,353	19,591	57,944
Average Daily Circulation (2004)			17,269

*Estimated station totals are sums of the Nielsen TV and Cable TV household estimates for each county in which the station registers viewing of more than 5% as per the Nielsen Survey Methods.

WAGT
(formerly WATU-TV)
Ch. 26

Network Service: NBC.

Licensee: WAGT Television Inc., Box 1526, Augusta, GA 30903.

Studio: 905 Broad St., Augusta, GA 30901.

Mailing Address: Box 1526, Augusta, GA 30903-1526.

Phone: 706-826-0026; 706-826-0001 (News). Fax: 706-724-4028.

E-mail: wagt@wagt.com

Web Site: <http://www.wagt.com>

Technical Facilities: Channel No. 26 (542-548 MHz). Authorized power: 1700-kw max. & 933-kw horizontal visual, 170-kw & 93.3-kw horizontal aural. Antenna: 1614-ft above av. terrain, 1560-ft. above ground, 1907-ft. above sea level.

Latitude 33° 25' 15"
 Longitude 81° 50' 19"

Transmitter: E Side of Pine Log Rd., 0.4-mi. N of Rte. 278.

Digital Facilities: Channel No. 30 (566-572 MHz). Power: 200-kw max. visual. Antenna: 1592-ft above av. terrain, 1512-ft. above ground, 1860-ft. above sea level.

Latitude 33° 25' 16"
 Longitude 81° 50' 19"

FCC Digital File Number: BPCDT-990921AAR. Granted: January 11, 2001.

Note: Latitude and longitude coordinates shown are based on the North American Datum of 1927 (NAD 27) as currently required by the Mass Media Bureau of the FCC.

Multichannel TV Sound: Stereo only.

Satellite Earth Stations: Transmitter Harris, Harris; Harris, 3-meter C-band; Harris, 8-meter Ku-band; RCA, 3-meter Ku-band; Harris, 3.5-meter Ku-band.

SNG Mobile Dish: Marconi, 1.5-m-meter.

News Services: AP, NBC, CNN.

Ownership: Schurz Communications Inc. (Group Owner).

Began Operation: December 24, 1968. Left air November 1970. Resumed operation January 14, 1974. Sale to present owner by J. Thomas Jones & Francis Hanks Robertson approved by FCC May 14, 1980.

Represented (sales): Petry Television Inc.

Represented (legal): Hogan & Hartson LLP.

Represented (engineering): Jules Cohen & Associates PC.

Personnel:

John Mann, President & General Manager.

Buddy Miller, National Sales Manager.

Greg Schiefersteln, News Director.

Ron Davis, Chief Engineer.

Marilyn Brock, Business Manager & Controller.

Don Matthews, Program & Promotions Director.

Anika Logan, Production Director.



© 2005 Warren Communications News

Kathy Dunn, Traffic Manager.

Highest 30 Sec. Rate: \$850.

City of License: Augusta. Station DMA: Augusta, GA. Rank: 115.

Circulation © 2004 Nielsen. Coverage based on Nielsen study.

GrandTotal	Cable TV Households	Non-cable TV Households	Total TV Households
Estimated Station Totals *	167,980	93,170	261,150
Average Weekly Circulation (2004)	105,918	36,557	142,475
Average Daily Circulation (2004)			66,584
Station DMA Total	Cable TV Households	Non-cable TV Households	Total TV Households
Estimated Station Totals *	164,350	67,200	231,550
Average Weekly Circulation (2004)	104,624	34,983	139,607
Average Daily Circulation (2004)			65,901
Other DMA Total	Cable TV Households	Non-cable TV Households	Total TV Households
Estimated Station Totals *	3,630	25,970	29,600
Average Weekly Circulation (2004)	1,294	1,574	2,868
Average Daily Circulation (2004)			683

*Estimated station totals are sums of the Nielsen TV and Cable TV household estimates for each county in which the station registers viewing of more than 5% as per the Nielsen Survey Methods.

WAGT-DT

Ch. 30

Network Service: NBC.

Licensee: WAGT Television Inc., Box 1526, Augusta, GA 30903.

Studio: 905 Broad St., Augusta, GA 30901.

Mailing Address: Box 1526, Augusta, GA 30903.

Phone: 706-826-0026; 706-826-0001. **Fax:** 706-724-7491.

E-mail: rdavis@wagt.com

Web Site: <http://www.wagt.com>

Technical Facilities: Channel No. 30 (566-572 MHz). Authorized power: 200-kw max. visual. Antenna: 1592-ft above av. terrain, 1512-ft. above ground, 1860-ft. above sea level.

Latitude	33°	25'	16"
Longitude	81°	50'	19"

Note: Latitude and longitude coordinates shown are based on the North American Datum of 1927 (NAD 27) as currently required by the Mass Media Bureau of the FCC.

Ownership: Schurz Communications Inc. (Group Owner).

Began Operation: June 1, 2003. High Definition.

Personnel:

John Mann, General Manager.

Buddy Miller, National Sales Manager.

Greg Scheiferstein, News Director.

Ron Davis, Chief Engineer.

Marilyn Brock, Business Manager & Controller.

Don Matthews, Program Director.

Anika Logan, Production Manager.

Kathy Dunn, Traffic Manager.

City of License: Augusta. **Station DMA:** Augusta, GA. **Rank:** 115.

Nielsen Data: Not available.

WFXG
Ch. 54

Network Service: FOX.

Licensee: Southeastern Media Holdings Inc., 3500 Colonnade Pkwy., Suite 600, Birmingham, AL 35243.

Studio: 3933 Washington Rd., Augusta, GA 30907.

Mailing Address: Box 204540, Augusta, GA 30917-4540.

Phone: 706-650-5400. **Fax:** 706-650-8411.

E-mail: alexh@wfxg.com

Web Site: http://www.wfxg.com

Technical Facilities: Channel No. 54 (710-716 MHz). Authorized power: 2491-kw max. visual. Antenna: 1263-ft above av. terrain, 1125-ft. above ground, 1526-ft. above sea level.

Latitude 33° 25' 00"
Longitude 81° 50' 06"

Transmitter: 0.44-mi. NE of Hwy. 278 and Pine Log Rd. intersection, Aiken County.

Digital Facilities: Channel No. 51 (692-698 MHz). Power: 1000-kw max. visual. Antenna: 1191-ft above av. terrain, 1060-ft. above ground.

Latitude 33° 25' 00"
Longitude 81° 50' 06"

FCC Digital File Number: BPCDT-19991027AAX. Granted: March 07, 2001.

Note: Latitude and longitude coordinates shown are based on the North American Datum of 1927 (NAD 27) as currently required by the Mass Media Bureau of the FCC.

Multichannel TV Sound: Stereo only.

Ownership: Community Newspaper Holdings Inc. (Group Owner).

Began Operation: May 23, 1991. Sale to Augusta Television LLC (Gary Kneller & Bruce Lumpkin), approved by FCC November 21, 1996 but never consummated. Sale to Retlaw Enterprises Inc. by Augusta Family Broadcasting Inc. (John D. Pezold) approved by FCC January 23, 1998. Sale to Fisher Broadcasting Inc. by Retlaw Enterprises Inc. approved by FCC April 16, 1999 (Television Digest, Vol. 38:47). Sale to present owner by Fisher Broadcasting Inc. approved by FCC October 3, 2003.

Represented (sales): Millennium Sales & Marketing.

Represented (legal): Fletcher, Heald & Hildreth PLC.

Personnel:

Barry Barth, General Manager.

Paul Brewer, General & Local Sales Manager.

Alex Hexham, Chief Engineer.

Brenda Tayler, Business Manager.

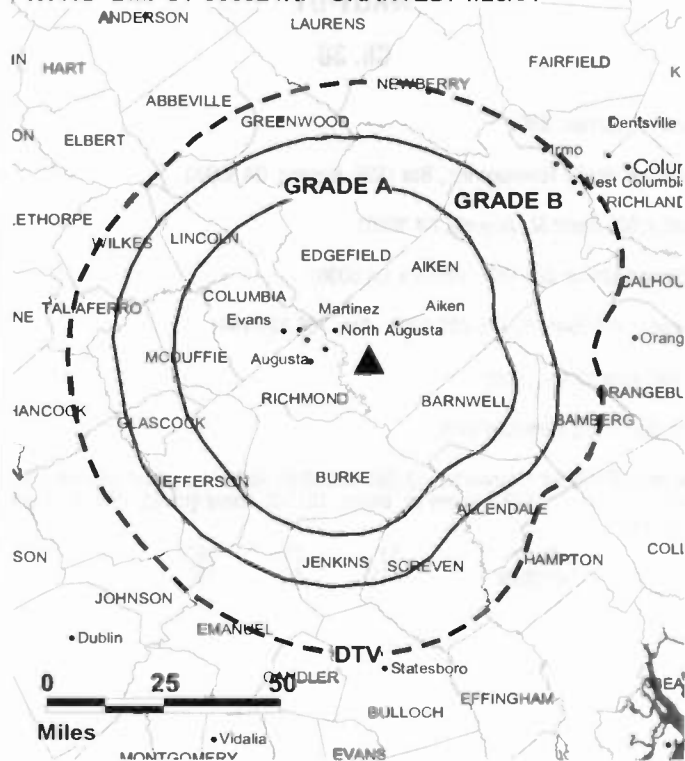
Becky Maddox, Programming & Promotion Director.

Carrie Jones, Promotion & Public Service Director.

Scott McDuffy, Creative Services Director.

Tracy Chitwood, Traffic Manager.

WFXG BMPCT-900924KF GRANTED: 1/23/91



Highest 30 Sec. Rate: \$925.

City of License: Augusta. **Station DMA:** Augusta, GA. **Rank:** 115.

Circulation © 2004 Nielsen. Coverage based on Nielsen study.

GrandTotal	Cable TV Households	Non-cable TV Households	Total TV Households
Estimated Station Totals *	172,740	67,200	239,940
Average Weekly Circulation (2004)	87,892	27,256	115,148
Average Daily Circulation (2004)			44,976
Station OMA Total	Cable TV Households	Non-cable TV Households	Total TV Households
Estimated Station Totals *	168,790	67,200	235,990
Average Weekly Circulation (2004)	87,552	27,256	114,808
Average Daily Circulation (2004)			44,861
Other OMA Total	Cable TV Households	Non-cable TV Households	Total TV Households
Estimated Station Totals *	3,950	0	3,950
Average Weekly Circulation (2004)	340	0	340
Average Daily Circulation (2004)			115

*Estimated station totals are sums of the Nielsen TV and Cable TV household estimates for each county in which the station registers viewing of more than 5% as per the Nielsen Survey Methods.

WFXG-DT

Ch. 51

Network Service: FOX.

Grantee: Southeastern Media Holdings Inc., 3500 Colonnade Pkwy., Suite 600, Birmingham, AL 35243.

Studio: 3933 Washington Rd., Augusta, GA 30907.

Mailing Address: Box 204540, Augusta, GA 30917.

Phone: 706-650-5400. **Fax:** 706-650-8411.

E-mail: alexh@wfxg.com

Web Site: <http://www.wfxg.com>

Technical Facilities: Channel No. 51 (692-698 MHz). Authorized power: 1000-kw max. visual. Antenna: 1191-ft above av. terrain, 1060-ft. above ground.

Latitude	33°	25'	00"
Longitude	81°	50'	06"

Note: Latitude and longitude coordinates shown are based on the North American Datum of 1927 (NAD 27) as currently required by the Mass Media Bureau of the FCC.

Ownership: Community Newspaper Holdings Inc. (Group Owner).

Began Operation: April 1, 2002. Standard Definition. Operating under Special Temporary Authority at 15.6-kw max. visual.

Represented (legal): Fletcher, Heald & Hildreth PLC.

Represented (sales): Millennium Sales & Marketing.

Personnel:

Barry Barth, General Manager.

Paul Brewer, General & Local Sales Manager.

Alex Hexham, Chief Engineer.

Brenda Taylor, Business Manager.

Becky Maddox, Programming & Promotion Director.

Carrie Jones, Promotion & Public Service Director.

Scott McDuffy, Creative Services Director.

Tracy Chitwood, Traffic Manager.

City of License: Augusta. **Station DMA:** Augusta, GA. **Rank:** 115.

Nielsen Data: Not available.

WJBF
Ch. 6

Network Service: ABC.

Licensee: Media General Broadcasting of South Carolina Holdings, Inc., 333 E. Franklin St., Richmond, VA 23219.

Studio: 1001 Reynolds St., Augusta, GA 30901.

Mailing Address: Box 1404, Augusta, GA 30903.

Phone: 706-722-6664. **Fax:** 706-722-0022.

E-mail: postmaster@wjbf.com

Web Site: http://www.wjbf.com

Technical Facilities: Channel No. 6 (82-88 MHz). Authorized power: 100-kw visual, aural. Antenna: 1624-ft above av. terrain, 1472-ft. above ground, 1849-ft. above sea level.

Latitude 33° 24' 20"
Longitude 81° 50' 001"

Transmitter: 202 Pine Log Rd.

FCC Digital File Number: BMPCDT-20000501AFE. Granted: February 05, 2001.

Note: Latitude and longitude coordinates shown are based on the North American Datum of 1927 (NAD 27) as currently required by the Mass Media Bureau of the FCC.

Satellite Earth Stations: Transmitter Larcen; Harris, 3-meter C-band; RCA, 4-meter Ku-band; Andrew, 4.5-meter C-band; Andrew, 7.3-meter C-band; M/A-Com, Harris, Cyclesat, AvanteK receivers.

News Service: AP.

Ownership: Media General Inc. (Group Owner).

Began Operation: November 22, 1953. Sale to present owner by Spartan Communications Inc. approved by FCC March 22, 2000. Sale to Spartan Communications Inc. by General Electric Capital Corp. approved by FCC November 25, 1992. Transfer of control to General Electric Capital Corp. from Pegasus Broadcasting approved by FCC September 11, 1990. Sale to Pegasus by SFN Cos. approved by FCC October 2, 1986 (Television Digest, Vol. 26:41). Sale to SFN Cos. by Western Broadcasting Co. approved by FCC June 27, 1984. Sale to Western Broadcasting by Fuqua Television approved by FCC July 10, 1980.

Represented (sales): Blair Television.

Represented (legal): Dow, Lohnes & Albertson PLLC.

Represented (engineering): John F. X. Browne & Associates PC.

Personnel:

Gene Kirkconnell, General Manager.

Charles Coleman, General Sales Manager.

Bill Stewart, Local Sales Manager.

Mark Rosen, News Director.

Cary Hale, Chief Engineer.

Mary Miller, Business Manager.

Mary Jones, Program Director.

Cil Frazier, Marketing & Promotion Director.



© 2005 Warren Communications News

Scott Elledge, Production Director.

Marla Friedman, Traffic Manager.

Highest 30 Sec. Rate: \$1000.

City of License: Augusta. **Station DMA:** Augusta, GA. **Rank:** 115.

Circulation © 2004 Nielsen. Coverage based on Nielsen study.

GrandTotal	Cable TV Households	Non-cable TV Households	Total TV Households
Estimated Station Totals *	184,920	75,030	259,950
Average Weekly Circulation (2004)	126,155	43,839	169,994
Average Daily Circulation (2004)			91,292
Station DMA Total	Cable TV Households	Non-cable TV Households	Total TV Households
Estimated Station Totals *	168,790	67,200	235,990
Average Weekly Circulation (2004)	121,821	42,597	164,418
Average Daily Circulation (2004)			88,866
Other DMA Total	Cable TV Households	Non-cable TV Households	Total TV Households
Estimated Station Totals *	16,130	7,830	23,960
Average Weekly Circulation (2004)	4,334	1,242	5,576
Average Daily Circulation (2004)			2,426

*Estimated station totals are sums of the Nielsen TV and Cable TV household estimates for each county in which the station registers viewing of more than 5% as per the Nielsen Survey Methods.

WJBF-DT
Ch. 42

Network Service: ABC.

Grantee: Media General Broadcasting of South Carolina Holdings Inc., 333 E. Franklin St., Richmond, VA 23219.

Studio: 1101 Reynolds St., Augusta, GA 30901.

Mailing Address: Box 1404, Augusta, GA 30903.

Phone: 706-722-6664. **Fax:** 706-722-0022.

E-mail: postmaster@wjbf.com

Web Site: <http://www.wjbf.com>

Holds CP for change to 1000-kw max. visual, 1663-ft above av. terrain, 1539-ft. above ground, 1917-ft. above sea level; lat. 33° 24' 20.20", long. 81° 50' 001.07", BMPCDT-20030530ADW.

Note: Latitude and longitude coordinates shown are based on the North American Datum of 1927 (NAD 27) as currently required by the Mass Media Bureau of the FCC.

Ownership: Media General Inc. (Group Owner).

Began Operation: Station operating under Special Temporary Authority; no on-air date

Represented (sales): Blair Television.

Represented (legal): Dow, Lohnes & Albertson PLLC.

Personnel:

Gene Kirkconnell, General Manager.

Charles Coleman, General Sales Manager.

Bill Stewart, Local Sales Manager.

Mark Rosen, News Director.

Cary Hale, Chief Engineer.

Mary Miller, Business Manager.

Mary Jones, Program Director.

Cil Frazier, Marketing & Promotion Director.

Scott Elledge, Production Director.

Marla Friedman, Traffic Manager.

City of License: Augusta. **Station DMA:** Augusta, GA. **Rank:** 115.

Nielsen Data: Not available.

WRDW-TV
Ch. 12

Network Service: CBS.

Licensee: Gray Television Licensee Inc., Box 1212, Augusta, GA 30903.

Studio: 1301 Georgia Ave., North Augusta, SC 29841.

Mailing Address: Box 1212, Augusta, GA 30903-1212.

Phone: 803-278-1212. Fax: 803-279-8316.

E-mail: jray@wrwd.com

Web Site: http://www.wrdw.com

Technical Facilities: Channel No. 12 (204-210 MHz). Authorized power: 316-kw visual, 30.2-kw aural. Antenna: 1632-ft above av. terrain, 1507-ft. above ground, 1887-ft. above sea level.

Latitude 33° 24' 29"
Longitude 81° 50' 36"

Transmitter: Pine Log Rd., Beech Island, SC.

Digital Facilities: Channel No. 31 (572-578 MHz). Power: 750.8-kw visual, aural, 1539-ft. above ground, 1417-ft. above sea level.

Latitude 1793° 33' 24"
Longitude 36° 81' 50"

Note: Latitude and longitude coordinates shown are based on the North American Datum of 1927 (NAD 27) as currently required by the Mass Media Bureau of the FCC.

Satellite Earth Station: Transmitter Larcan; KLM, 5-meter; M/A-Com, Drake receivers.

News Services: CBS Newspath, AP.

Ownership: Gray Television Inc. (Group Owner).

Began Operation: February 14, 1954. Sale to present owner by Television Partners approved by FCC July 7, 1995 (Television Digest, Vol. 35:17). Sale to Television Partners by Ziff Corp. approved by FCC January 18, 1983 (Vol. 22:30). Sale to Ziff by Rust Craft Broadcasting approved by FCC May 10, 1978, sale was not consummated until March 22, 1979. Sale to Rust Craft by WPIT Inc. (Friendly Stations) approved by FCC February 8 1962 (Vol. 17:30, 33, 2:14). Sale to WPIT Inc. by Southwestern Newspapers Inc. approved by FCC February 17, 1956 (Vol. 16:6,17). Sale to Southwestern Newspapers Inc. by a group headed by Grover C. Maxwell & Allen Woodall approved by FCC February 17, 1956 (Vol. 11:48, 12:7).

Represented (sales): Continental Television Sales.

Represented (legal): Wiley, Rein & Fielding.

Represented (engineering): Lohnes & Culver.

Personnel:

John Ray, President & General Manager.

Shalanda Priester, News Production Manager.

Marilee Odum, Traffic Manager.

Bonita Jenkins, Station & Community Events Manager.

Estelle Parsley, Operations & News Director.

Mike Oates, National Sales Manger.

C. Joseph Tonsing, General Sales Manager.

Edward Elser, Chief Engineer.



© 2005 Warren Communications News

Mary Speer, Business Manager.

Judl Tredore, Program Director.

Highest 30 Sec. Rate: \$600.

City of License: Augusta. Station DMA: Augusta, GA. Rank: 115.

Circulation © 2004 Nielsen. Coverage based on Nielsen study.

GrandTotal	Cable TV Households	Non-cable TV Households	Total TV Households
Estimated Station Totals *	181,510	110,130	291,640
Average Weekly Circulation (2004)	125,167	49,563	174,730
Average Daily Circulation (2004)			97,737
Station OMA Total	Cable TV Households	Non-cable TV Households	Total TV Households
Estimated Station Totals *	168,790	67,200	235,990
Average Weekly Circulation (2004)	121,904	45,534	167,438
Average Daily Circulation (2004)			95,950
Other OMA Total	Cable TV Households	Non-cable TV Households	Total TV Households
Estimated Station Totals *	12,720	42,930	55,650
Average Weekly Circulation (2004)	3,263	4,029	7,292
Average Daily Circulation (2004)			1,787

*Estimated station totals are sums of the Nielsen TV and Cable TV household estimates for each county in which the station registers viewing of more than 5% as per the Nielsen Survey Methods.

WTLH

Ch. 49

Network Service: FOX.

Licensee: WTLH License Corp., 225 City Line Ave., Suite 200, Bala Cynwyd, PA 19004.

Studio: 950 Commerce Blvd., Midway, FL 32343.

Mailing Address: Box 949, Midway, FL 32343.

Phone: 850-576-4990. **Fax:** 850-576-0200.

E-mail: fox49@fox49.com

Web Site: http://www.fox49.com

Technical Facilities: Channel No. 49 (680-686 MHz). Authorized power: 5000-kw max. visual. Antenna: 1959-ft above av. terrain, 1962-ft. above ground, 2116-ft. above sea level.

Latitude	30°	40'	51"
Longitude	83°	58'	21"

Transmitter: to approx. 1.6-mi. SE of Metcalf.

Digital Facilities: Channel No. 50 (686-692 MHz). Power: 1000-kw max. visual. Antenna: 1896-ft above av. terrain, 1900-ft. above ground, 2054-ft. above sea level.

Latitude	30°	40'	51"
Longitude	83°	58'	21"

FCC Digital File Number: BPCDT-980928KH. Granted: February 01, 2001.

Note: Latitude and longitude coordinates shown are based on the North American Datum of 1927 (NAD 27) as currently required by the Mass Media Bureau of the FCC.

Ownership: Pegasus Communications Corp. (Group Owner).

Began Operation: January 31, 1989. Sale to Pegasus Broadcast TV by General Management Consultants (Paul & Renee Lansat) approved by FCC September 14, 1995.

Represented (sales): Petry Television Inc.

Represented (legal): Drinker Biddle & Reath LLP.

Personnel:

David Hinterschied, General Manager.

Nathan Mears, National Sales Manager.

Don Abel, Creative Services Director.

Lori Conroy, Business Manager.

Michael Brown, Chief Engineer.

Nirmal Singh, Assistant Chief Engineer.

Tana Kenny, General & Local Sales Manager.

Doris Jones, Traffic Manager.

Chuck Lindsey, Promotions Director.

Craig Moody, Production Manager.

Highest 30 Sec. Rate: \$425.



© 2005 Warren Communications News

City of License: Bainbridge. **Station DMA:** Tallahassee, FL-Thomasville, GA.

Rank: 109.

Circulation © 2004 Nielsen. Coverage based on Nielsen study.

GrandTotal	Cable TV Households	Non-cable TV Households	Total TV Households
Estimated Station Totals *	175,500	92,520	268,020
Average Weekly Circulation (2004)	81,980	22,691	104,671
Average Daily Circulation (2004)			37,573
Station DMA Total	Cable TV Households	Non-cable TV Households	Total TV Households
Estimated Station Totals *	173,260	69,600	242,860
Average Weekly Circulation (2004)	81,837	20,086	101,923
Average Daily Circulation (2004)			36,959
Other DMA Total	Cable TV Households	Non-cable TV Households	Total TV Households
Estimated Station Totals *	2,240	22,920	25,160
Average Weekly Circulation (2004)	143	2,605	2,748
Average Daily Circulation (2004)			614

*Estimated station totals are sums of the Nielsen TV and Cable TV household estimates for each county in which the station registers viewing of more than 5% as per the Nielsen Survey Methods.

WGSA
(formerly WUBI)
Ch. 34

Network Service: UPN.

Licensee: Southern TV Corp., 9661 82nd Ave. N, Seminole, FL 33777.

Studio: 401 Mall Blvd., Suite 202-A, Savannah, GA 31406-4867.

Mailing Address: 401 Mall Blvd., Suite 202-A, Savannah, GA 31406-4867.

Phone: 912-692-8000. Fax: 912-692-0400.

E-mail: stv@wgsa.tv

Technical Facilities: Channel No. 34 (590-596 MHz). Authorized power: 316-kw max. visual. Antenna: 482-ft above av. terrain, 457-ft. above ground, 656-ft. above sea level.

Latitude 31° 45' 53"
Longitude 82° 13' 38"

Holds CP for change to 5000-kw max. visual, 1194-ft above av. terrain, 1142-ft. above ground, 1319-ft. above sea level; lat. 32° 00' 05", long. 81° 51' 15", transmitter to 0.14-mi. W of CR 364, 6.2-mi. NE of Glennville. BPCT-960709KF.

Transmitter: 3-mi. S of State Rte. 144, 7.2-mi. E of Baxley in Appling County.

Digital Facilities: Channel No. 35 (596-602 MHz). Power: 650-kw max. visual. Antenna: 1489-ft above av. terrain, 1493-ft. above ground, 1513-ft. above sea level.

Latitude 32° 00' 35"
Longitude 81° 20' 43"

Note: Latitude and longitude coordinates shown are based on the North American Datum of 1927 (NAD 27) as currently required by the Mass Media Bureau of the FCC.

Ownership: Southern TV Corp. (Group Owner).

Began Operation: May 1, 1992. Sale of station (as WUBI) to present owner by James L. Upchurch approved by FCC January 13, 1998.

Represented (sales): Blair Television.

Represented (legal): Irwin, Campbell & Tannenwald PC.

Represented (engineering): Mullaney Engineering Inc.

Personnel:

Fred Pierce, General Manager.

Dave Steele, Operations & Promotion Director.

Jo Johnson, Administrative Supervisor & General Sales Manager.

Raleigh Neal, Local Sales Manager.

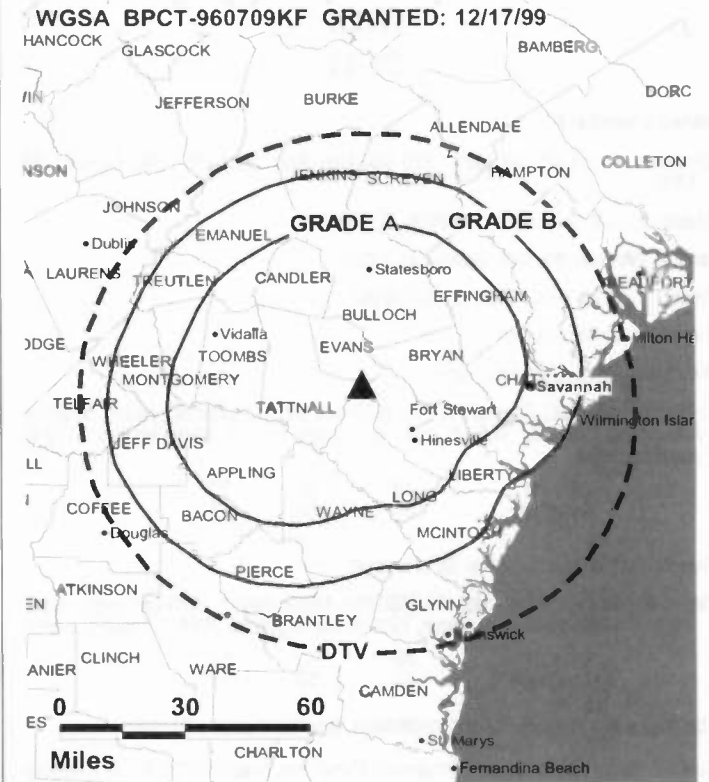
David Johnson, National Sales Manager.

Jerry McCook, Chief Engineer.

Chuck Robb, Business Manager.

Deborah Brakke, Production & Program Director.

Wendy Stanley, Traffic Manager.



© 2005 Warren Communications News

Rates: On request.

City of License: Baxley. Station DMA: Savannah, GA. Rank: 98.

Circulation © 2004 Nielsen. Coverage based on Nielsen study.

GrandTotal	Cable TV Households	Non-cable TV Households	Total TV Households
Estimated Station Totals *	189,890	37,160	227,050
Average Weekly Circulation (2004)	47,749	6,544	54,293
Average Daily Circulation (2004)			13,917
Station DMA Total	Cable TV Households	Non-cable TV Households	Total TV Households
Estimated Station Totals *	182,960	37,160	220,120
Average Weekly Circulation (2004)	46,467	6,544	53,011
Average Daily Circulation (2004)			13,702
Other DMA Total	Cable TV Households	Non-cable TV Households	Total TV Households
Estimated Station Totals *	6,930	0	6,930
Average Weekly Circulation (2004)	1,282	0	1,282
Average Daily Circulation (2004)			215

*Estimated station totals are sums of the Nielsen TV and Cable TV household estimates for each county in which the station registers viewing of more than 5% as per the Nielsen Survey Methods.

WPXC-TV
(formerly WBSG-TV)
Ch. 21

Network Service: PAX.

Licensee: Paxson Jax License Inc., 601 Clearwater Park Rd., West Palm Beach, FL 33401.

Studio: 7434 Blythe Island Hwy., Brunswick, GA 31525.

Mailing Address: 7434 Blythe Island Hwy., Brunswick, GA 31523.

Phone: 912-267-0021. **Fax:** 912-267-9583.

E-mail: wbsg21@darlentel.net

Web Site: http://www.pax.net

Technical Facilities: Channel No. 21 (512-518 MHz). Authorized power: 2880-kw max. visual. Antenna: 1020-ft above av. terrain, 1025-ft. above ground, 1095-ft. above sea level.

Latitude 31° 08' 22"
 Longitude 81° 56' 15"

Holds CP for change to 1966-ft above av. terrain, 1963-ft. above ground, 1973-ft. above sea level; BPCT-20010629ABD.

Transmitter: 3.4-mi. E of U.S. Rte. 301 at Buffalo Creek Crossing, near Nahunta.

Digital Facilities: Channel No. 24 (530-536 MHz). Power: 650-kw max. visual. Antenna: 1322-ft above av. terrain, 1325-ft. above ground.

Latitude 30° 49' 17"
 Longitude 81° 44' 13"

FCC Digital File Number: BPCDT-19991026ACI. Granted: November 26, 2001.

Note: Latitude and longitude coordinates shown are based on the North American Datum of 1927 (NAD 27) as currently required by the Mass Media Bureau of the FCC.

Satellite Earth Station: Transmitter Harris; Andrew, 4.5-meter KC-band.

LMA: Local marketing agreement with WJXX (A), Orange Park.

Ownership: Paxson Communications Corp. (Group Owner).

Began Operation: April 2, 1990. Assignment of LMA and option to purchase to Allbritton Communications Co. by WBSG-TV LP (Dorothy O. Wright, et al.), approved by FCC April 12, 1996 (Television Digest, Vol. 36:10, 14). Option was later turned over to Paxson Communications Corp.; subsequent sale was approved by the FCC December 6, 2000.

Represented (legal): Fleischman & Walsh LLP.

Represented (engineering): Smith & Fisher.

Personnel:

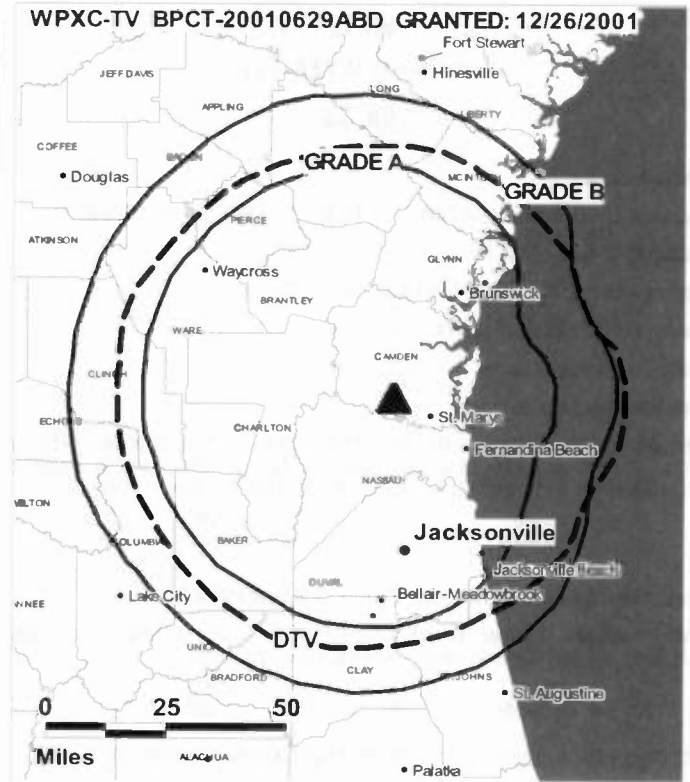
Dick Peluso, Sales Manager.

Bobby Turman, Master Control Supervisor.

Anthony King, Chief Engineer.

Hector Garcia, Business Manager.

Nancy O'Connor, Traffic Manager.



© 2005 Warren Communications News

Highest 30 Sec. Rate: \$140.

City of License: Brunswick. **Station DMA:** Jacksonville, FL. **Rank:** 52.

Circulation © 2004 Nielsen. Coverage based on Nielsen study.

GrandTotal	Cable TV Households	Non-cable TV Households	Total TV Households
Estimated Station Totals *	336,280	7,500	343,780
Average Weekly Circulation (2004)	37,599	583	38,182
Average Daily Circulation (2004)			8,234
Station OMA Total	Cable TV Households	Non-cable TV Households	Total TV Households
Estimated Station Totals *	324,190	5,060	329,250
Average Weekly Circulation (2004)	35,860	390	36,250
Average Daily Circulation (2004)			7,852
Other OMA Total	Cable TV Households	Non-cable TV Households	Total TV Households
Estimated Station Totals *	12,090	2,440	14,530
Average Weekly Circulation (2004)	1,739	193	1,932
Average Daily Circulation (2004)			382

*Estimated station totals are sums of the Nielsen TV and Cable TV household estimates for each county in which the station registers viewing of more than 5% as per the Nielsen Survey Methods.

WLTZ
 (formerly WYEA-TV)
 Ch. 38

Network Service: NBC.

Licensee: Lewis Broadcasting Corp., Box 12289, Columbus, GA 31917-2289.

Studio: 6140 Buena Vista Rd., Columbus, GA 31907.

Mailing Address: Box 12289, Columbus, GA 31917-2289.

Phone: 706-561-3838. Fax: 706-563-8467.

E-mail: ccollins@wltz.com

Web Site: http://www.wltz.com

Technical Facilities: Channel No. 38 (614-620 MHz). Authorized power: 1480-kw max. & 1070-kw horizontal visual, 148-kw & 107-kw horizontal aural. Antenna: 1310-ft above av. terrain, 1319-ft. above ground, 1704-ft. above sea level.

Latitude 32° 27' 28"
 Longitude 84° 53' 08"

Transmitter: 3.6-mi. E of Columbus, 0.34-mi. S of Buena Vista Rd.

Digital Facilities: Channel No. 35 (596-602 MHz). Power: 959-kw max. visual. Antenna: 1238-ft above av. terrain, 1203-ft. above ground.

Latitude 32° 27' 28"
 Longitude 84° 53' 08"

FCC Digital File Number: BMPCDT-20000501AFQ. Granted: April 09, 2001.

Note: Latitude and longitude coordinates shown are based on the North American Datum of 1927 (NAD 27) as currently required by the Mass Media Bureau of the FCC.

Multichannel TV Sound: Stereo only.

Satellite Earth Stations: Transmitter RCA, Harris; RCA, 3-meter Ku-band; Harris, 3-meter Ku-band; Harris, 3-meter C-band; Harris, 8-meter Ku-band; Zenith, M/A-Com, Harris receivers.

Ownership: Lewis Broadcasting Corp. (Group Owner).

Began Operation: October 29, 1970. Sale to American Family Corp. by Gala Broadcasting Co., et al., approved by FCC February 3, 1978. Sale to present owner approved by FCC June 18, 1981. Sale to Piney Creek Broadcasting Corp. was dismissed 1994.

Represented (sales): Blair Television.

Represented (legal): Wiley, ReIn & Fielding.

Personnel:

Tom Breazeale, Vice President, General Manager & General Sales Manager.

Charles Collins, Program Director & Operations Manager.

Dennis Boswell, Chief Engineer.

Charles Izlar, Controller.

Karol Webb, Accounting Manager.

Jim Devitt, Promotions & Public Service Director.

Vince Perry, Production Manager.



© 2005 Warren Communications News

Della Brown, Traffic Manager.

City of License: Columbus. Station DMA: Columbus, GA. Rank: 125.

Circulation © 2004 Nielsen. Coverage based on Nielsen study.

GrandTotal	Cable TV Households	Non-cable TV Households	Total TV Households
Estimated Station Totals *	178,640	53,560	232,200
Average Weekly Circulation (2004)	87,894	18,992	106,886
Average Daily Circulation (2004)			46,973
Station DMA Total	Cable TV Households	Non-cable TV Households	Total TV Households
Estimated Station Totals *	148,340	43,190	191,530
Average Weekly Circulation (2004)	77,911	17,332	95,243
Average Daily Circulation (2004)			43,226
Other DMA Total	Cable TV Households	Non-cable TV Households	Total TV Households
Estimated Station Totals *	30,300	10,370	40,670
Average Weekly Circulation (2004)	9,983	1,660	11,643
Average Daily Circulation (2004)			3,747

*Estimated station totals are sums of the Nielsen TV and Cable TV household estimates for each county in which the station registers viewing of more than 5% as per the Nielsen Survey Methods.

WLTZ-DT

Ch. 35

Network Service: NBC.

Grantee: Lewis Broadcasting, Box 12289, Columbus, GA 31917.

Studio: 6140 Buena Vista Rd., Columbus, GA 31907.

Mailing Address: Box 12289, Columbus, GA 31907-2289.

Phone: 706-561-3838. **Fax:** 706-563-8467.

E-mail: ccollins@wltz.com

Web Site: <http://www.wltz.com>

Technical Facilities: Channel No. 35 (596-602 MHz). Authorized power: 959-kw max. visual. Antenna: 1238-ft above av. terrain, 1203-ft. above ground.

Latitude	32°	27'	28"
Longitude	84°	53'	08"

Note: Latitude and longitude coordinates shown are based on the North American Datum of 1927 (NAD 27) as currently required by the Mass Media Bureau of the FCC.

Ownership: Lewis Broadcasting Corp. (Group Owner).

Began Operation: March 22, 2002. High Definition. Operating under Special Temporary Authority at 2.93-kw max. visual.

Represented (sales): Blair Television.

Represented (engineering): D. L. Markley.

Personnel:

Tom Breazeale, Vice President & General Manager.

Charles Collins, Operations Manager & Program Director.

Dennis Boswell, Chief Engineer.

Charles Izlar, Controller.

Karol Webb, Accounting Manager.

Jim Devitt, Promotion Director & Public Service Director.

Vince Perry, Production Manager.

Della Brown, Traffic Manager.

City of License: Columbus. **Station DMA:** Columbus, GA. **Rank:** 125.

Nielsen Data: Not available.

WRBL
Ch. 3

Network Service: CBS.

Licensee: Media General Broadcasting of South Carolina Holdings, Inc., 333 E. Franklin St., Richmond, VA 23219.

Studio: 1350 13th Ave., Columbus, GA 31901.

Mailing Address: Box 270, Columbus, GA 31902.

Phone: 706-323-3333. Fax: 706-322-3070.

Web Site: <http://www.wrbl.com>

Technical Facilities: Channel No. 3 (60-66 MHz). Authorized power: 100-kw visual, 12.02-kw aural. Antenna: 1790-ft above av. terrain, 1749-ft. above ground, 2249-ft. above sea level.

Latitude 32° 19' 25"
Longitude 84° 46' 46"

Transmitter: Lafayette Rd., 1.2-mi. N of Cusseta.

Digital Facilities: Channel No. 15 (476-482 MHz). Power: 1000-kw max. visual. Antenna: 1472-ft above av. terrain, 1441-ft. above ground.

Latitude 32° 19' 25"
Longitude 84° 46' 46"

FCC Digital File Number: BPCDT-19991015ABE. Granted: December 02, 1999.

Note: Latitude and longitude coordinates shown are based on the North American Datum of 1927 (NAD 27) as currently required by the Mass Media Bureau of the FCC.

Satellite Earth Stations: Harris, 3-meter; Scientific-Atlanta, 4.6-meter C-band; Scientific-Atlanta, 7-meter; Scientific-Atlanta, Harris receivers.

News Services: CNN Newsource, CBS Newspath, AP.

Ownership: Media General Inc. (Group Owner).

Began Operation: November 15, 1953. Started on Ch. 4. Switched to Ch. 3 October 27, 1960. Transfer of control to J. W. & J. B. Woodruff from R. W. Page Corp. approved by FCC January 31, 1973. Sale to Malcom I. Glazer by J. W. Woodruff approved by FCC September 11, 1978. Sale to TCS Television Partner by Glazer approved by FCC April 6, 1990 (Television Digest, Vol. 30:8, 26.) Sale to Spartan Radiocasting Co. approved by FCC September 1, 1995. Assignment of license to parent Spartan Communications Inc. by Arant Television Corp. approved by FCC February 20, 1998. Sale to present owner by Spartan Communications Inc. approved by FCC March 22, 2000.

Represented (sales): MMT Sales Inc.

Represented (legal): Dow, Lohnes & Albertson PLLC.

Personnel:

Matt Browning, Vice President & General Manager.

Frank Flournoy, Promotion Manager.

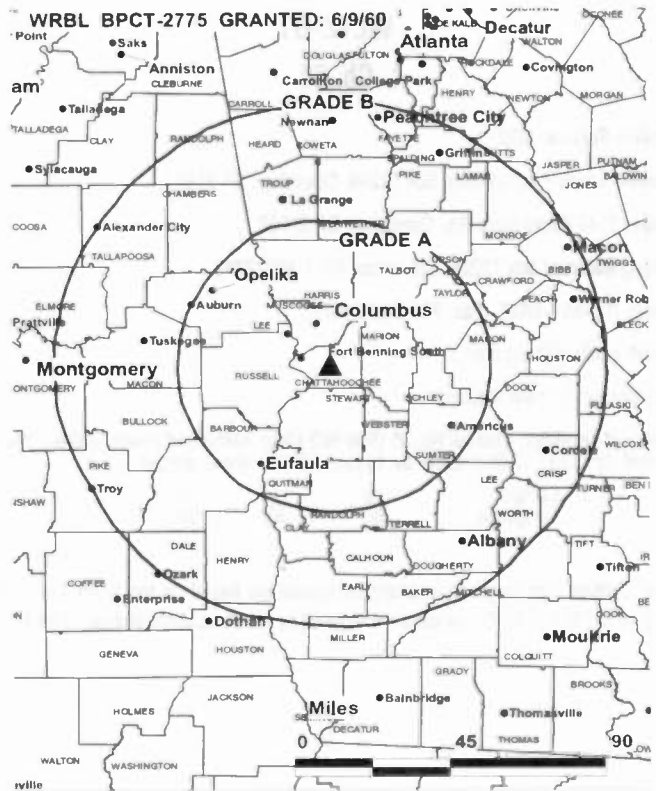
Sherrie Benoit, Traffic Manager.

Twila Kirkland, Local Sales Manager.

Mark Wilderman, News Director.

Jim Barnes, Chief Engineer.

Gus Mitaoff, Business Manager.



© 2005 Warren Communications News

Key Stingfellow, Program Director.

Highest 30 Sec. Rate: \$600.

City of License: Columbus. Station DMA: Columbus, GA. Rank: 125.

Circulation © 2004 Nielsen. Coverage based on Nielsen study.

GrandTotal	Cable TV Households	Non-cable TV Households	Total TV Households
Estimated Station Totals *	229,960	100,160	330,120
Average Weekly Circulation (2004)	119,589	28,024	147,613
Average Daily Circulation (2004)			70,557
Station DMA Total	Cable TV Households	Non-cable TV Households	Total TV Households
Estimated Station Totals *	151,400	45,410	196,810
Average Weekly Circulation (2004)	96,580	21,980	118,560
Average Daily Circulation (2004)			61,293
Other DMA Total	Cable TV Households	Non-cable TV Households	Total TV Households
Estimated Station Totals *	78,560	54,750	133,310
Average Weekly Circulation (2004)	23,009	6,044	29,053
Average Daily Circulation (2004)			9,264

*Estimated station totals are sums of the Nielsen TV and Cable TV household estimates for each county in which the station registers viewing of more than 5% as per the Nielsen Survey Methods.

WRBL-DT
Ch. 15

Network Service: CBS.

Grantee: Media General Broadcasting Inc., 333 E. Franklin St., Richmond, VA 23219.

Studio: 1350 13th Ave., Columbus, GA 31901.

Mailing Address: Box 270, Columbus, GA 31902.

Phone: 706-323-3333. **Fax:** 706-322-3070.

Web Site: <http://www.wrbl.com>

Technical Facilities: Channel No. 15 (476-482 MHz). Authorized power: 1000-kw max. visual. Antenna: 1472-ft above av. terrain, 1441-ft. above ground.

Latitude	32°	19'	25"
Longitude	84°	46'	46"

Note: Latitude and longitude coordinates shown are based on the North American Datum of 1927 (NAD 27) as currently required by the Mass Media Bureau of the FCC.

Ownership: Media General Inc. (Group Owner).

Began Operation: Station operating under Special Temporary Authority; no on-air date.

Represented (sales): MMT Sales Inc.

Represented (legal): Dow, Lohnes & Albertson PLLC.

Personnel:

Matt Browning, Vice President & General Manager.

Frank Flournoy, Promotion Manger.

Sherrie Benoit, Traffic Manager.

Twila Kirkland, Local Sales Manager.

Mark Wildman, News Director.

Jim Barnes, Chief Engineer.

Gus Mitaoff, Business Manager.

Kay Stringfellow, Programming Director.

City of License: Columbus. **Station DMA:** Columbus, GA. **Rank:** 125.

Nielsen Data: Not available.

WTVM
Ch. 9

Network Service: ABC.

Licensee: Raycom America License Subsidiary LLC, 201 Monroe St., 20th Floor, RSA Tower, Montgomery, AL 36104.

Studio: 1909 Wynnton Rd., Columbus, GA 31906.

Mailing Address: Box 1848, Columbus, GA 31902.

Phone: 706-324-6471. **Fax:** 706-322-7527.

E-mail: newsleader@wtvm.com

Web Site: http://www.wtvm.com

Technical Facilities: Channel No. 9 (186-192 MHz). Authorized power: 284-kw visual, 27.8-kw aural. Antenna: 1650-ft above av. terrain, 1749-ft. above ground, 2251-ft. above sea level.

Latitude 32° 19' 25"
Longitude 84° 46' 46"

Transmitter: Lafayette Rd., 1.2-mi. N of Cusseta.

Digital Facilities: Channel No. 47 (668-674 MHz). Power: 528-kw max. visual. Antenna: 377-ft above av. terrain, 288-ft. above ground, 788-ft. above sea level.

Latitude 32° 19' 25"
Longitude 84° 46' 46"

FCC Digital File Number: BPCDT-19991025AEI. Granted: October 24, 2002.

Note: Latitude and longitude coordinates shown are based on the North American Datum of 1927 (NAD 27) as currently required by the Mass Media Bureau of the FCC.

Satellite Earth Stations: Transmitter NEC; Harris, 3.5-meter C-band; Comtech, 3.7-meter Ku-band; Andrew, 7.3-meter C-band; M/A-Corn, Harris, Avantek receivers.

News Services: CNN Newsource, AP, ABC NewsOne.

Ownership: Raycom Media Inc. (Group Owner).

Began Operation: October 6, 1953. First broadcast on Ch. 28. Switched to Ch. 9 November 3, 1960. Sale to present owner by AFLAC approved by FCC March 21, 1997. Sale to AFLAC by Pegasus Broadcasting approved by FCC February 16, 1989. Sale to Commaq Inc. (later Pegasus Broadcasting) by SFN Cos. approved by FCC October 2, 1986 (Television Digest, Vol. 26:41). Sale to Western Broadcasting Co. by Fuqua Industries approved by FCC July 10, 1980. Sale to Fuqua Industries by Martin Theaters of Georgia Inc. approved by FCC February 7, 1969.

Represented (sales): Harrington, Righter & Parsons Inc.

Represented (legal): Schnader, Harrison, Segal & Lewis.

Personnel:

Lee Brantley, Vice President & General Manager.

Bill Downs, General Sales Manager.

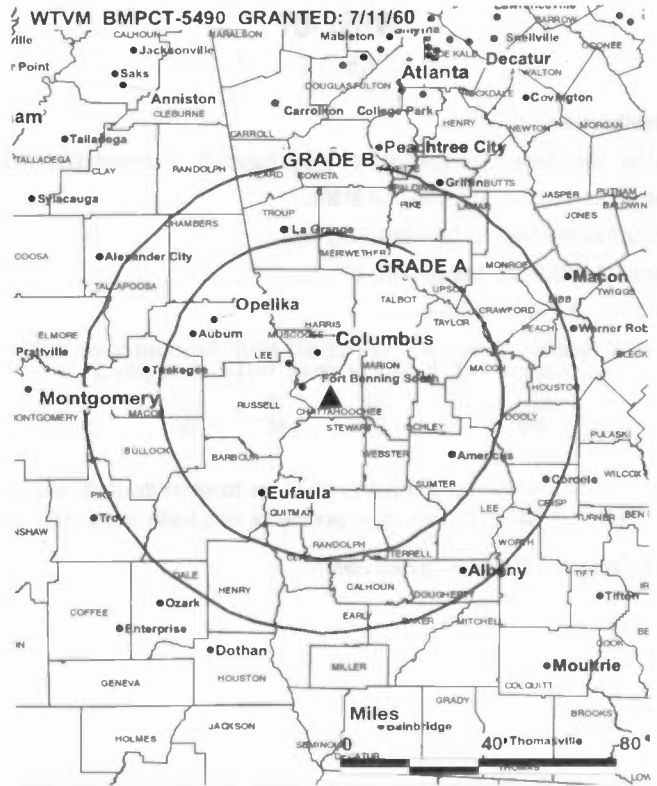
Betsy Russell, Promotion Director.

Dale Cox, News Director.

David Williams, Chief Engineer.

Paul Eriksen, Business Manager.

Dottie McMichael, Production Manager.



© 2005 Warren Communications News

Adelaide Kirk, Local Sales Manager.

Annie Dewberry, Traffic Supervisor.

Rates: On request.

City of License: Columbus. **Station DMA:** Columbus, GA. **Rank:** 125.

Circulation © 2004 Nielsen. Coverage based on Nielsen study.

GrandTotal	Cable	Non-cable	Total
	TV Households	TV Households	TV Households
Estimated Station Totals *	253,510	94,180	347,690
Average Weekly Circulation (2004)	134,625	35,978	170,603
Average Daily Circulation (2004)			85,908

Station DMA Total	Cable	Non-cable	Total
	TV Households	TV Households	TV Households
Estimated Station Totals *	151,400	45,410	196,810
Average Weekly Circulation (2004)	102,579	26,496	129,075
Average Daily Circulation (2004)			73,139

Other DMA Total	Cable	Non-cable	Total
	TV Households	TV Households	TV Households
Estimated Station Totals *	102,110	48,770	150,880
Average Weekly Circulation (2004)	32,046	9,482	41,528
Average Daily Circulation (2004)			12,769

*Estimated station totals are sums of the Nielsen TV and Cable TV household estimates for each county in which the station registers viewing of more than 5% as per the Nielsen Survey Methods.

WTVM-DT

Ch. 47

Network Service: ABC.

Licensee: Raycom America License Subsidiary LLC, 201 Monroe St., 20th Floor, RSA Tower, Montgomery, AL 36104.

Studio: 1909 Wynnton Road, Columbus, GA 31906.

Mailing Address: Box 1848, Columbus, GA 31902.

Phone: 706-324-6471. **Fax:** 706-322-7527.

E-mail: newsleader@wtvm.com

Web Site: <http://www.wtvm.com>

Technical Facilities: Channel No. 47 (668-674 MHz). Authorized power: 528-kw max. visual. Antenna: 377-ft above av. terrain, 288-ft. above ground, 788-ft. above sea level.

Latitude	32°	19'	25"
Longitude	84°	46'	46"

Requests CP for change to 302-kw max. visual, 1060-ft above av. terrain, 984-ft. above ground, 1484-ft. above sea level; BPCDT-20041021ACE.

Note: Latitude and longitude coordinates shown are based on the North American Datum of 1927 (NAD 27) as currently required by the Mass Media Bureau of the FCC.

Ownership: Raycom Media Inc. (Group Owner).

Began Operation: March 24, 2003. Standard and High Definition.

Personnel:

Lee Brantley, Vice President & General Manager.

Bill Downs, General Sales Manager.

Betsy Russell, Promotion Director.

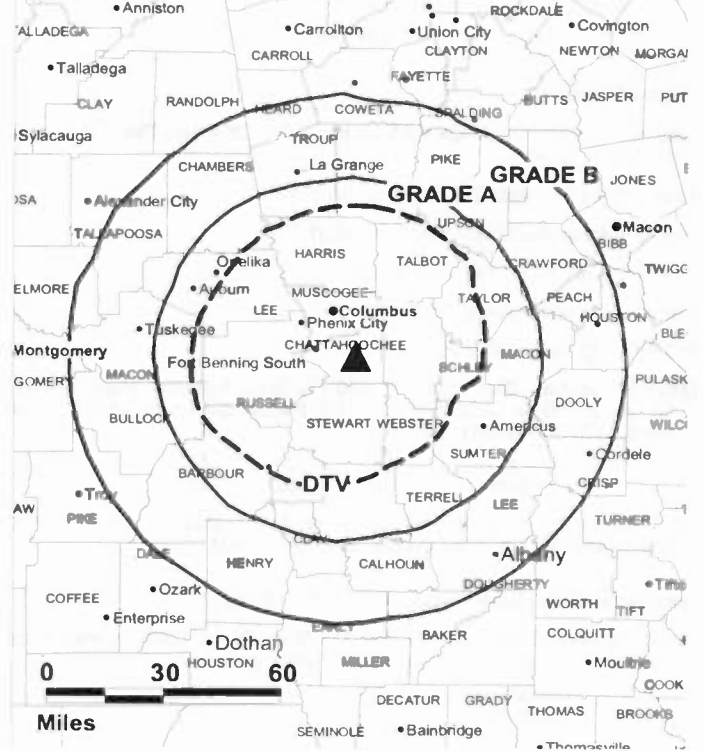
Dale Cox, News Director.

David Williams, Chief Engineer.

Paul Eriksen, Business Manager.

Dottie McMichael, Production Manager.

WTVM-DT BMPCDT-20020724AAB GRANTED: 10/24/2002



Adelaide Kirk, Local Sales Manager.

Annie Dewberry, Traffic Supervisor.

City of License: Columbus. **Station DMA:** Columbus, GA. **Rank:** 125.

Nielsen Data: Not available.

WXTX
Ch. 54

Network Service: FOX.

Licensee: Southeastern Media Holdings Inc., 3500 Colonnade Pkwy., Suite 600, Birmingham, AL 35243.

Studio: 6524 Buena Vista Rd., Columbus, GA 31907.

Mailing Address: Box 12188, Columbus, GA 31917.

Phone: 706-561-5400. **Fax:** 706-561-6505.

E-mail: programming@wxtx.com

Web Site: http://www.wxtx.com

Technical Facilities: Channel No. 54 (710-716 MHz). Authorized power: 1000-kw max. visual, 100-kw aural. Antenna: 1140-ft above av. terrain, 1146-ft. above ground, 1526-ft. above sea level.

Latitude 32° 27' 40"
Longitude 84° 52' 43"

Holds CP for change to 2830-kw max. visual, 1135-ft above av. terrain, 1122-ft. above ground, 1489-ft. above sea level; BPCT-960710KM.

Transmitter: Buena Vista Rd., approx. 0.2-mi. E of Omega Dr.

Digital Facilities: Channel No. 49 (680-686 MHz). Power: 1000-kw max. visual. Antenna: 1047-ft above av. terrain, 1047-ft. above ground.

Latitude 32° 27' 40"
Longitude 84° 52' 43"

FCC Digital File Number: BPCDT-19991027ACY. Granted: July 13, 2001.

Note: Latitude and longitude coordinates shown are based on the North American Datum of 1927 (NAD 27) as currently required by the Mass Media Bureau of the FCC.

Satellite Earth Stations: Transmitter RCA; Microdyne, 5-meter Ku-band; AFC, 5-meter KC-band; Microdyne, Harris receivers.

Ownership: Community Newspaper Holdings Inc. (Group Owner).

Began Operation: June 17, 1983. Sale to present owner by Fisher Broadcasting Inc. approved by FCC October 3, 2003.

Represented (sales): Millennium Sales & Marketing.

Represented (legal): Fletcher, Heald & Hildreth PLC.

Represented (engineering): Bromo Communications Inc.

Personnel:

Steve Castellow, General Manager.

Helen Johnson, National Sales Manager.

Stephanie Welch, Local Sales Manager.

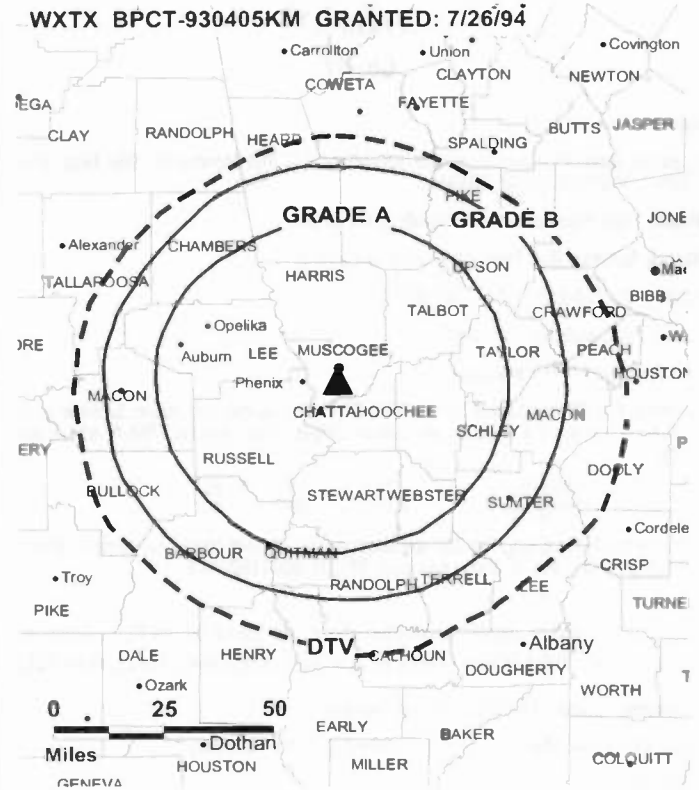
Morris Pollock, Chief Engineer.

Jerry Bahr, Production Manager.

Shelia Lovely, Business Manager.

Sharon Davlin, Program Director.

WXTX BPCT-930405KM GRANTED: 7/26/94



© 2005 Warren Communications News

Rates: On request.

City of License: Columbus. **Station DMA:** Columbus, GA. **Rank:** 125.

Circulation © 2004 Nielsen. Coverage based on Nielsen study.

GrandTotal	Cable TV Households	Non-cable TV Households	Total TV Households
Estimated Station Totals *	169,830	48,780	218,610
Average Weekly Circulation (2004)	79,106	15,897	95,003
Average Daily Circulation (2004)			36,131
Station DMA Total	Cable TV Households	Non-cable TV Households	Total TV Households
Estimated Station Totals *	150,450	43,190	193,640
Average Weekly Circulation (2004)	73,873	15,433	89,306
Average Daily Circulation (2004)			34,961
Other DMA Total	Cable TV Households	Non-cable TV Households	Total TV Households
Estimated Station Totals *	19,380	5,590	24,970
Average Weekly Circulation (2004)	5,233	464	5,697
Average Daily Circulation (2004)			1,170

*Estimated station totals are sums of the Nielsen TV and Cable TV household estimates for each county in which the station registers viewing of more than 5% as per the Nielsen Survey Methods.

WXTX-DT

Ch. 49

Network Service: FOX.

Grantee: Southeastern Media Holdings Inc., 3500 Colonnade Pkwy., Suite 600, Birmingham, AL 35243.

Studio: 6524 Buena Vista Rd., Columbus, GA 31907.

Mailing Address: 6524 Buena Vista Rd., Columbus, GA 31907.

Phone: 706-561-5400. **Fax:** 706-561-6905.

E-mail: programming@wxtx.com

Web Site: <http://www.wxtx.com>

Technical Facilities: Channel No. 49 (680-686 MHz). Authorized power: 1000-kw max. visual. Antenna: 1047-ft above av. terrain, 1047-ft. above ground.

Latitude	32°	27'	40"
Longitude	84°	52'	43"

Note: Latitude and longitude coordinates shown are based on the North American Datum of 1927 (NAD 27) as currently required by the Mass Media Bureau of the FCC.

Ownership: Community Newspaper Holdings Inc. (Group Owner).

Began Operation: April 9, 2002. Standard Definition. Operating under Special Temporary Authority at 16-kw max. visual.

Represented (sales): Millennium Sales & Marketing.

Represented (legal): Fletcher, Heald & Hildreth PLC.

Personnel:

Steve Castellow, General Manager.

Sharon Davlin, Programming Director.

Morris Pollock, Chief Engineer.

Jerry Bahr, Production Manager.

Shella Lovely, Business Manager.

Stephanie Welch, Local Sales Manager.

Helen Johnson, National Sales Manager.

City of License: Columbus. **Station DMA:** Columbus, GA. **Rank:** 125.

Nielsen Data: Not available.

WSST-TV
Ch. 55

Network Service: IND.

Licensee: Sunbelt-South Telecommunications Ltd., Box 917, Cordele, GA 31015.

Studio: 112 7th St. S, Cordele, GA 31015.

Mailing Address: Box 917, Cordele, GA 31015.

Phone: 229-273-0001. Fax: 229-273-8894.

E-mail: wsst@sowega.net

Web Site: http://www.wsst.com

Technical Facilities: Channel No. 55 (716-722 MHz). Authorized power: 100-kw max. visual, 10-kw aural. Antenna: 410-ft above av. terrain, 407-ft. above ground, 715-ft. above sea level.

Latitude 31° 54' 15"
Longitude 83° 48' 12"

Holds CP for change to 400-ft above av. terrain, 407-ft. above ground, 712-ft. above sea level; lat. 31° 53' 35", long. 83° 48' 18", transmitter to Old Pateville Rd. BPCT-970919KG.

Transmitter: Pateville Rd., 3.5-mi. SW of intersection with State Rte. 7W.

Digital Facilities: Channel No. 51 (692-698 MHz). Power: 200-kw max. visual. Antenna: 358-ft above av. terrain, 472-ft. above ground, 771-ft. above sea level.

Latitude 31° 53' 35"
Longitude 83° 48' 18"

FCC Digital File Number: BMPCDT-20000501ABJ. Granted: September 11, 2003.

Note: Latitude and longitude coordinates shown are based on the North American Datum of 1927 (NAD 27) as currently required by the Mass Media Bureau of the FCC.

Multichannel TV Sound: Planned.

Ownership: Sunbelt-South Telecommunications Ltd. (Group Owner).

Began Operation: May 22, 1989.

Represented (legal): Brown, Nietert & Kaufman, Chartered.

Represented (engineering): Bromo Communications Inc.

Personnel:

William B. Goodson, General Manager & Chief Engineer.

Ricky Smarr, Chief Operator & Production Manager.

Phillip A. Streetman, Station Manager & News Director.

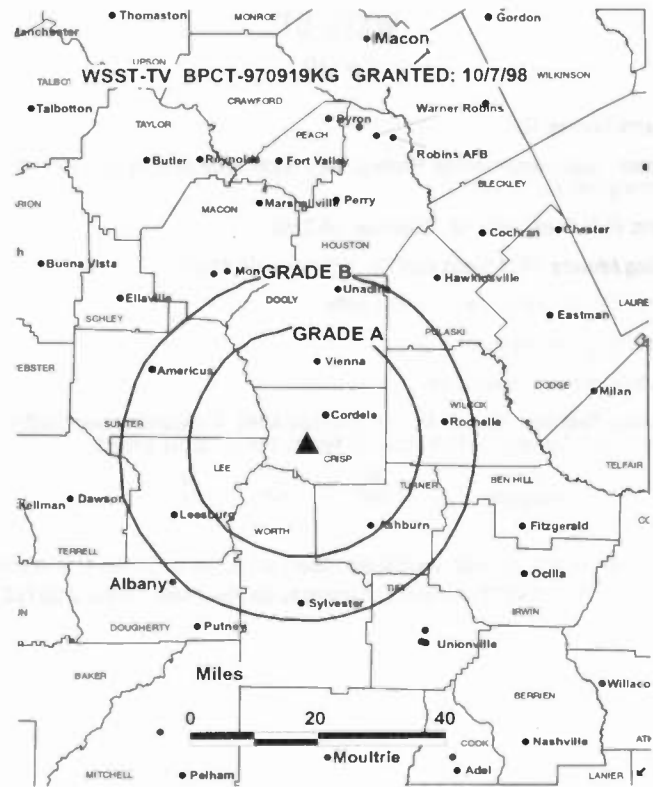
Sara Howell, General Sales & Business Manager.

Lee W. Wright, Program Director.

Shelby Goodson, Traffic Manager.

Barbara Dennis, Office Manager.

Highest 30 Sec. Rate: \$28.



© 2005 Warren Communications News

City of License: Cordele. Station DMA: Albany, GA. Rank: 147.

Circulation © 2004 Nielsen. Coverage based on Nielsen study.

GrandTotal	Cable TV Households	Non-cable TV Households	Total TV Households
Estimated Station Totals *	81,580	3,800	85,380
Average Weekly Circulation (2004)	15,251	776	16,027
Average Daily Circulation (2004)			5,188
Station OMA Total	Cable TV Households	Non-cable TV Households	Total TV Households
Estimated Station Totals *	68,070	2,040	70,110
Average Weekly Circulation (2004)	12,297	516	12,813
Average Daily Circulation (2004)			4,157
Other OMA Total	Cable TV Households	Non-cable TV Households	Total TV Households
Estimated Station Totals *	13,510	1,760	15,270
Average Weekly Circulation (2004)	2,954	260	3,214
Average Daily Circulation (2004)			1,031

*Estimated station totals are sums of the Nielsen TV and Cable TV household estimates for each county in which the station registers viewing of more than 5% as per the Nielsen Survey Methods.

WELF-TV
 (formerly WYDJ)
Ch. 23

Network Service: TBN.

Licensee: Trinity Broadcasting Network Inc., 2442 Michelle Dr., Tustin, CA 92780.

Studio: 384 S. Campus Rd., Lookout Mountain, GA 30750.

Mailing Address: 384 S. Campus Road, Lookout Mountain, GA 30750.

Phone: 706-820-1663. **Fax:** 706-820-1735.

E-mail: welf@tbn.org

Web Site: http://www.tbn.org

Technical Facilities: Channel No. 23 (524-530 MHz). Authorized power: 490-kw max. visual, 49-kw aural. Antenna: 1467-ft above av. terrain, 466-ft. above ground, 2487-ft. above sea level.

Latitude 34° 57' 07"
 Longitude 85° 22' 58"

Transmitter: Hwy. 127, 2.14-mi. SSW of Lookout Mountain, Dade County.

Digital Facilities: Channel No. 16 (482-488 MHz). Power: 300-kw max. visual. Antenna: 1467-ft above av. terrain, 466-ft. above ground.

Latitude 34° 57' 07"
 Longitude 85° 22' 58"

FCC Digital File Number: BPCDT-19991013ABQ. Granted: November 08, 2002.

Note: Latitude and longitude coordinates shown are based on the North American Datum of 1927 (NAD 27) as currently required by the Mass Media Bureau of the FCC.

Satellite Earth Station: Transmitter Comark; Standard Communications, 3.3-meter KC-band.

Ownership: Trinity Broadcasting Network Inc. (Group Owner).

Began Operation: May 10, 1994. Sale to All American TV Inc. by Sonlight Broadcasting Systems Inc. approved by FCC May 16, 1997. Sale to present owner by All American TV Inc. approved by FCC May 8, 2000.

Represented (legal): Shaw Pittman.

Personnel:

Scott Sanders, Station & Production Manager.

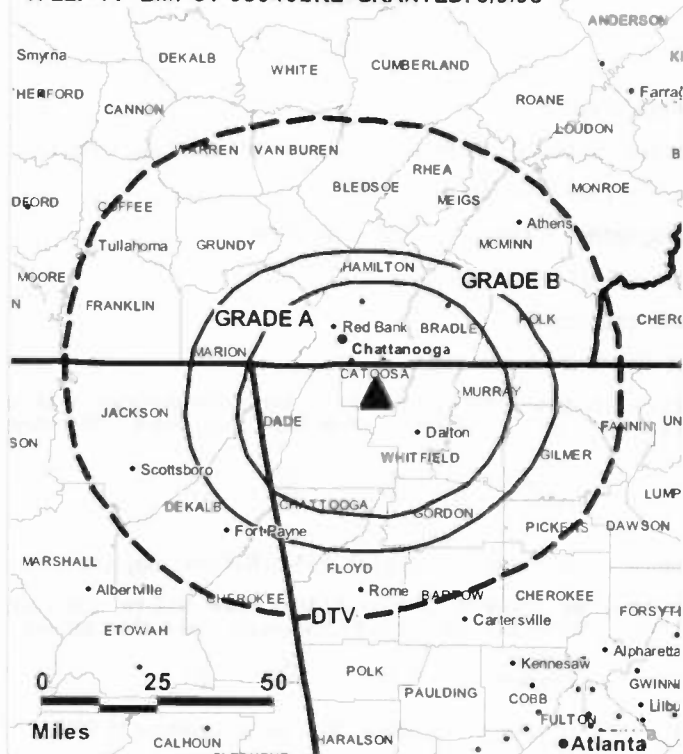
Bill Hamm, Chief Engineer.

Onya Lassiter, Traffic Manager & Program Director.

Highest 30 Sec. Rate: \$55.

City of License: Dalton. **Station DMA:** Chattanooga, TN. **Rank:** 86.

WELF-TV BMPCT-930402KL GRANTED: 6/9/93



© 2005 Warren Communications News

Circulation © 2004 Nielsen. Coverage based on Nielsen study.

GrandTotal	Cable TV Households	Non-cable TV Households	Total TV Households
Estimated Station Totals *	187,380	10,190	197,570
Average Weekly Circulation (2004)	16,175	1,229	17,404
Average Daily Circulation (2004)			4,218

Station OMA Total	Cable TV Households	Non-cable TV Households	Total TV Households
Estimated Station Totals *	187,380	10,190	197,570
Average Weekly Circulation (2004)	16,175	1,229	17,404
Average Daily Circulation (2004)			4,218

*Estimated station totals are sums of the Nielsen TV and Cable TV household estimates for each county in which the station registers viewing of more than 5% as per the Nielsen Survey Methods.

WGNM
Ch. 64

Network Service: UPN.

Licensee: Christian Television Network Inc., 6922 142nd Ave. N, Largo, FL 33771.

Studio: 178 Steven Drive, Macon, GA 31210.

Mailing Address: 178 Steven Drive, Macon, GA 31210.

Phone: 478-474-8400. **Fax:** 478-474-4777.

E-mail: gm@wgnm.com

Web Site: http://www.wgnm.com

Technical Facilities: Channel No. 64 (770-776 MHz). Authorized power: 1148-kw max. visual. Antenna: 731-ft above av. terrain, 605-ft. above ground, 1100-ft. above sea level.

Latitude	32°	45'	51"
Longitude	83°	33'	32"

Transmitter: Between Hwys. U.S. 23 & I-16, 0.62-mi. N of Bibb/Twigg County Line.

Digital Facilities: Channel No. 45 (656-662 MHz). Power: 1000-kw max. visual. Antenna: 732-ft above av. terrain, 604-ft. above ground, 1099-ft. above sea level.

Latitude	32°	45'	51"
Longitude	83°	33'	32"

FCC Digital File Number: BPCDT-19991029AFL. Granted: September 11, 2003.

Note: Latitude and longitude coordinates shown are based on the North American Datum of 1927 (NAD 27) as currently required by the Mass Media Bureau of the FCC.

Ownership: Christian Television Corp. Inc. (Group Owner).

Began Operation: November 20, 1990. Sale to present owner by Macon Urban Ministries approved by FCC November 5, 2003.

Represented (legal): Hardy Carey & Chautin LLP.

Represented (engineering): du Treil, Lundin & Rackley Inc.

Personnel:

David Wood, Station, Production & Business Manager.

Gostin Freaney, General & Local Sales Manager.

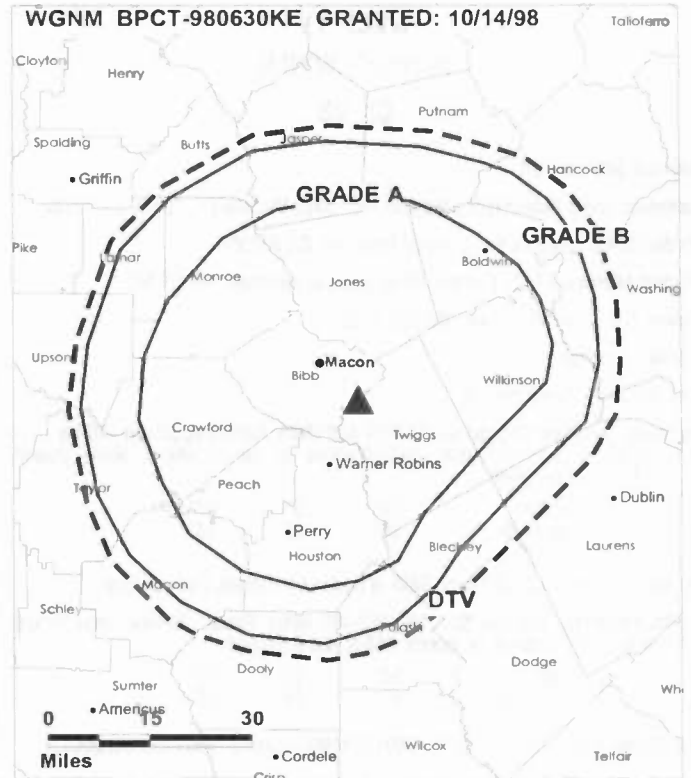
Dan Jaskula, Operations & Traffic Manager.

Hugh Allegood, Chief Engineer.

Donald F. King, Program Director.

Highest 30 Sec. Rate: \$300.

City of License: Macon. **Station DMA:** Macon, GA. **Rank:** 119.



Circulation © 2004 Nielsen. Coverage based on Nielsen study.

GrandTotal	Cable TV Households	Non-cable TV Households	Total TV Households
Estimated Station Totals *	112,170	36,580	148,750
Average Weekly Circulation (2004)	22,567	4,309	26,876
Average Daily Circulation (2004)			5,567
Station DMA Total	Cable TV Households	Non-cable TV Households	Total TV Households
Estimated Station Totals *	111,220	30,850	142,070
Average Weekly Circulation (2004)	22,470	3,658	26,128
Average Daily Circulation (2004)			5,408
Other DMA Total	Cable TV Households	Non-cable TV Households	Total TV Households
Estimated Station Totals *	950	5,730	6,680
Average Weekly Circulation (2004)	97	651	748
Average Daily Circulation (2004)			159

*Estimated station totals are sums of the Nielsen TV and Cable TV household estimates for each county in which the station registers viewing of more than 5% as per the Nielsen Survey Methods.

WGNM-DT
Ch. 50

Network Service: UPN.

Grantee: Christian Television Network Inc., 6922 142nd Ave. N, Largo, FL 33771.

Studio: 178 Steven Dr., Macon, GA 31210.

Mailing Address: 178 Steven Dr., Macon, GA 31210.

Phone: 478-474-8400. **Fax:** 478-474-4777.

E-mail: gm@wgnm.com

Web Site: http://www.wgnm.com

Technical Facilities: Channel No. 45 (656-662 MHz). Authorized power: 1000-kw max. visual. Antenna: 732-ft above av. terrain, 604-ft. above ground, 1099-ft. above sea level.

Latitude	32°	45'	51"
Longitude	83°	33'	32"

Note: Latitude and longitude coordinates shown are based on the North American Datum of 1927 (NAD 27) as currently required by the Mass Media Bureau of the FCC.

Ownership: Christian Television Corp. Inc. (Group Owner).

Represented (legal): Hardy Carey & Chautin LLP.

Personnel:

Robert Kenley, Station, Production & Business Manager.

Dan Jaskula, Operations & Traffic Manager.

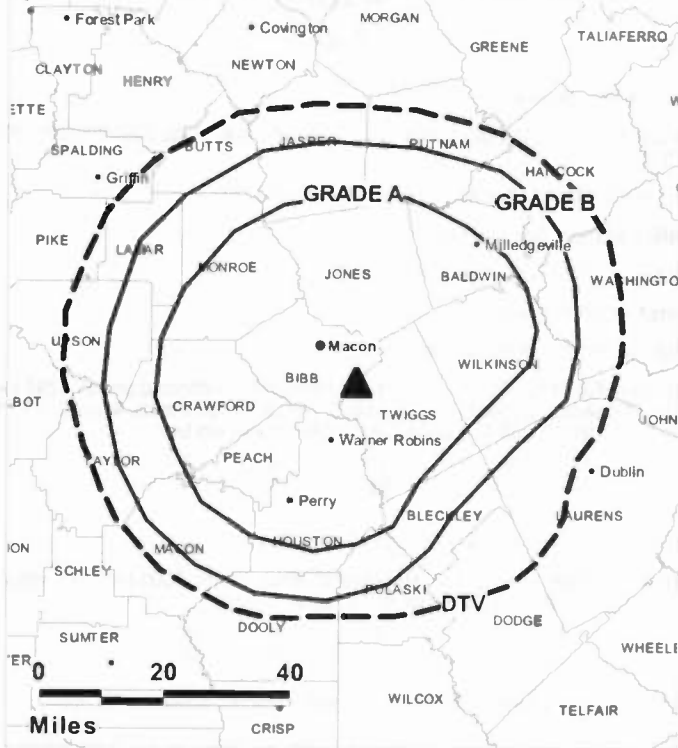
Gostin Freeney, General & Local Sales Manager.

Hugh Allegood, Chief Engineer.

Donald F. King, Program Director.

Highest 30 Sec. Rate: \$250.00.

WGNM-DT BPCDT-19991029AFL GRANTED: 9/11/2003



© 2005 Warren Communications News

City of License: Macon. **Station DMA:** Macon, GA. **Rank:** 119.

Nielsen Data: Not available.

WGXA
Ch. 24

Network Service: FOX.

Licensee: GOCOM-Macon License LLC, 7621 Little Ave., Suite 506, Charlotte, NC 28226.

Studio: 599 Martin Luther King Jr. Blvd., Macon, GA 31201.

Mailing Address: Box 340, Macon, GA 31202.

Phone: 478-745-2424. **Fax:** 478-750-4347.

E-mail: rblanton@fox24.com

Web Site: http://www.fox24.com

Technical Facilities: Channel No. 24 (530-536 MHz). Authorized power: 1290-kw max. & 646-kw horizontal visual, 252-kw & 126-kw horizontal aural. Antenna: 800-ft above av. terrain, 898-ft. above ground, 1196-ft. above sea level.

Latitude 32° 45' 08"
Longitude 83° 33' 38"

Transmitter: U.S. 23-129 S, 7-mi. from Macon city limits.

Digital Facilities: Channel No. 16 (482-488 MHz). Power: 1000-kw max. visual. Antenna: 742-ft above av. terrain, 827-ft. above ground.

Latitude 32° 44' 58"
Longitude 83° 33' 35"

FCC Digital File Number: BPCDT-19991029AFU. Granted: November 09, 2000.

Note: Latitude and longitude coordinates shown are based on the North American Datum of 1927 (NAD 27) as currently required by the Mass Media Bureau of the FCC.

Satellite Earth Stations: Transmitter RCA; Andrew, 4.5-meter C-band; Andrew, 7.3-meter C-band; Avantek receivers.

News Service: AP.

Ownership: GOCOM Holdings LLC (Group Owner).

Began Operation: April 21, 1982. Sale to Gocom Television of Macon (Richard L. Gorman) by Russell-Rowe Communications approved by FCC May 24, 1995. Sale to GOCOM Communications LLC by Richard L. Gorman approved by FCC July 11, 1997 (Television Digest, Vol. 37:37). Merger with Grapevine Communications Inc. approved by FCC November 1, 1999.

Represented (sales): Continental Television Sales.

Represented (legal): Cohn & Marks.

Represented (engineering): Palmer A. Greer.

Personnel:

Keith True, Vice President & General Manager.

Matt Miller, Operations & News Director.

Karen Alston, General Sales Manager.

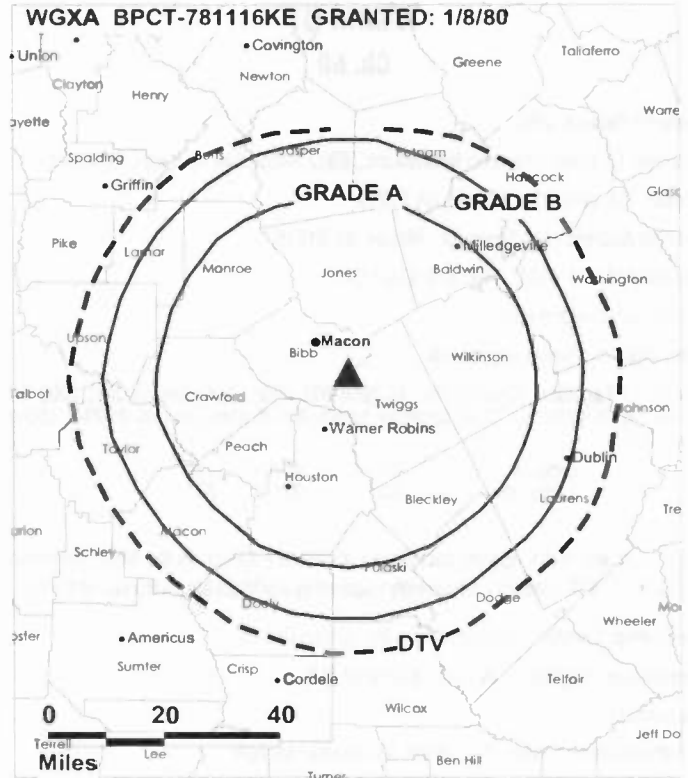
Chris Nugent, Local Sales Manager.

Richard Blanton, Chief Engineer.

Dorrie Farlee, Controller.

Jim Greer, Program Director.

Martin Nash, Promotion Director.



© 2005 Warren Communications News

Perry Swanson, Creative Services Director.

Lynn Witte, Traffic Manager.

Highest 30 Sec. Rate: \$600.

City of License: Macon. **Station DMA:** Macon, GA. **Rank:** 119.

Circulation © 2004 Nielsen. Coverage based on Nielsen study.

GrandTotal	Cable TV Households	Non-cable TV Households	Total TV Households
Estimated Station Totals *	139,240	66,130	205,370
Average Weekly Circulation (2004)	68,898	21,231	90,129
Average Daily Circulation (2004)			31,633
Station DMA Total	Cable TV Households	Non-cable TV Households	Total TV Households
Estimated Station Totals *	138,290	56,950	195,240
Average Weekly Circulation (2004)	68,512	18,321	86,833
Average Daily Circulation (2004)			30,859
Other OMA Total	Cable TV Households	Non-cable TV Households	Total TV Households
Estimated Station Totals *	950	9,180	10,130
Average Weekly Circulation (2004)	386	2,910	3,296
Average Daily Circulation (2004)			774

*Estimated station totals are sums of the Nielsen TV and Cable TV household estimates for each county in which the station registers viewing of more than 5% as per the Nielsen Survey Methods.

WMAZ-DT

Ch. 4

Network Service: CBS.

Grantee: Gannett Georgia LP, 1314 Gray Hwy., Macon, GA 31211.

Studio: 1314 Gray Hwy., Macon, GA 31211.

Mailing Address: Box 5008, Macon, GA 31208.

Phone: 478-752-1313; 912-752-1313. **Fax:** 478-752-1331.

E-mail: fshurling@13wmaz.com

Web Site: <http://www.13wmaz.com>

Technical Facilities: Channel No. 45 (656-662 MHz). Authorized power: 1000-kw max. visual. Antenna: 781-ft above av. terrain, 840-ft. above ground, 1155-ft. above sea level.

Latitude	32°	45'	10"
Longitude	83°	33'	32"

Holds CP for change to 14-kw visual, 593-ft above av. terrain, 653-ft. above ground, 314-ft. above sea level; BMPCDT-20020418AAM.

Note: Latitude and longitude coordinates shown are based on the North American Datum of 1927 (NAD 27) as currently required by the Mass Media Bureau of the FCC.

Began Operation: Station operating under Special Temporary Authority; no on-air date

Represented (sales): Blair Television.

Personnel:

Don McGouirk, General Manager.

NeCorey Anderson, Production Manager.

Irene Ray, Traffic Manager.

Frank Shurling, General Sales Manager.

Dodie Cantrell, News Director.

John Timms, Chief Engineer.

Cathy O'Brian, Business Manager.

Jeff Dudley, Program Director & Marketing Director.

City of License: Macon. **Station DMA:** Macon, GA. **Rank:** 119.

Nielsen Data: Not available.

WMAZ-TV
Ch. 13

Network Service: CBS.

Licensee: Gannett Georgia LP, 1100 Wilson Blvd., Arlington, VA 22234.

Studio: 1314 Gray Hwy., Macon, GA 31208.

Mailing Address: Box 5008, Macon, GA 31208.

Phone: 478-752-1313. Fax: 478-752-1331.

E-mail: fshurling@13wmaz.com

Web Site: http://www.13wmaz.com

Technical Facilities: Channel No. 13 (210-216 MHz). Authorized power: 316-kw visual, 63.1-kw aural. Antenna: 785-ft above av. terrain, 891-ft. above ground, 1205-ft. above sea level.

Latitude 32° 45' 10"
Longitude 83° 33' 32"

Transmitter: U.S. 129, 7-mi. SE of Macon.

Digital Facilities: Channel No. 13 (210-216 MHz). Power: 316-kw visual, 63.1-kw aural. Antenna: 785-ft above av. terrain, 891-ft. above ground, 1205-ft. above sea level.

Latitude 32° 45' 10"
Longitude 83° 33' 32"

Note: Latitude and longitude coordinates shown are based on the North American Datum of 1927 (NAD 27) as currently required by the Mass Media Bureau of the FCC.

Satellite Earth Stations: Transmitter NEC; RCA, 3.6-meter; DH Satellite, 4.2-meter Ku-band; Scientific-Atlanta, 4.6-meter; Anixter-Mark, 5-meter; Scientific-Atlanta, 7.7-meter; Sony, Scientific-Atlanta, Microdyne, M/A-Com receivers.

News Services: CNN Newsource, CBS Newspath, AP.

Ownership: Gannett Broadcasting Group (Group Owner).

Began Operation: September 27, 1953. Sale to Gannett by Multimedia approved by FCC November 30, 1995 (Television Digest, Vol. 35:25, 31, 49). Transfer to Multimedia approved by FCC September 22, 1967. Sale to Southeastern Broadcasting Corp. by George P. Rankin Jr. & associates approved by FCC March 13, 1963 (Vol. 3:2, 11).

Represented (sales): Blair Television.

Personnel:

Don McGoulrk, President & General Manager.

Jeff Dudley, Marketing Director & Promotions Manager.

NeCorey Anderson, Production Director.

Irene Ray, Traffic Manager.

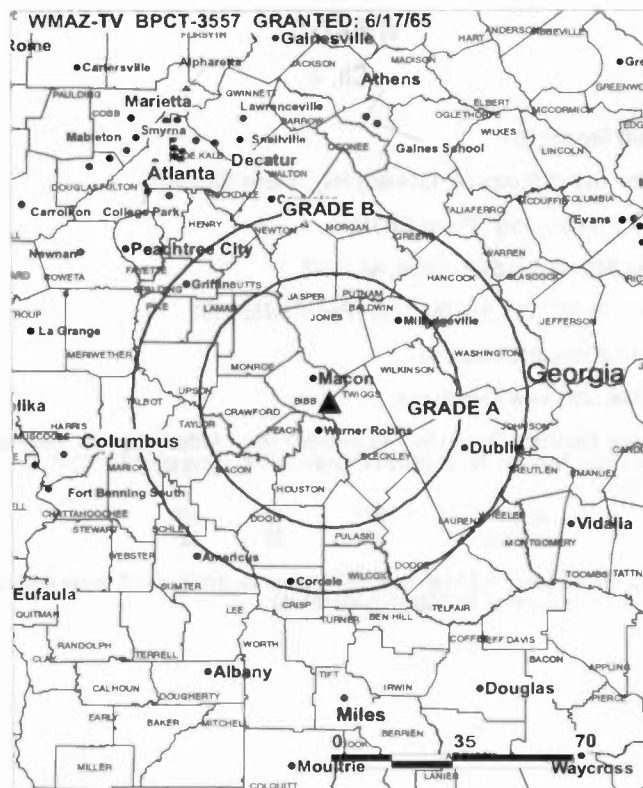
Frank Shurling, General Sales Manager.

Dodie Cantrell, News Director.

John Timms, Chief Engineer.

Cathy O'Brian, Business Manager.

Highest 30 Sec. Rate: \$900.



© 2005 Warren Communications News

City of License: Macon. Station DMA: Macon, GA. Rank: 119.

Circulation © 2004 Nielsen. Coverage based on Nielsen study.

GrandTotal	Cable TV Households	Non-cable TV Households	Total TV Households
Estimated Station Totals *	181,200	83,760	264,960
Average Weekly Circulation (2004)	132,106	43,393	175,499
Average Daily Circulation (2004)			109,440
Station OMA Total	Cable TV Households	Non-cable TV Households	Total TV Households
Estimated Station Totals *	138,290	59,010	197,300
Average Weekly Circulation (2004)	113,827	37,234	151,061
Average Daily Circulation (2004)			97,422
Other OMA Total	Cable TV Households	Non-cable TV Households	Total TV Households
Estimated Station Totals *	42,910	24,750	67,660
Average Weekly Circulation (2004)	18,279	6,159	24,438
Average Daily Circulation (2004)			12,018

*Estimated station totals are sums of the Nielsen TV and Cable TV household estimates for each county in which the station registers viewing of more than 5% as per the Nielsen Survey Methods.

WMGT-DT

Ch. 40

Network Service: NBC.

Grantee: Morris Network Inc., 6525 Ocmulgee Blvd. E, Macon, GA 31217-9705.

Studio: 301 Poplar St., Macon, GA 31201.

Mailing Address: Box 4328, Macon, GA 31208.

Phone: 478-745-4141. **Fax:** 478-742-2626.

E-mail: gjobin@wmgt.com

Web Site: <http://www.wmgt.com>

Technical Facilities: Channel No. 40 (626-632 MHz). Authorized power: 48-kw max. visual. Antenna: 778-ft above av. terrain, 860-ft. above ground.

Latitude	32°	45'	12"
Longitude	83°	33'	46"

Note: Latitude and longitude coordinates shown are based on the North American Datum of 1927 (NAD 27) as currently required by the Mass Media Bureau of the FCC.

Ownership: Morris Network Inc. (Group Owner).

Began Operation: Station operating under Special Temporary Authority; no on-air date

Represented (sales): Millennium Sales & Marketing.

Personnel:

George V. Jobin, General Manager.

Greg Oliver, Sales Manager.

Mark Wildman, News Director.

Chris McLendon, Chief Engineer.

Elizabeth Gantt, Business Manager.

Debbie Wright, Program Director.

Cheryl Palmer, Marketing Director.

Chuck Hamm, Marketing Director.

Sydney Colvin, Traffic Manager.

City of License: Macon. **Station DMA:** Macon, GA. **Rank:** 119.

Nielsen Data: Not available.

WMGT
(formerly WCWB-TV)
Ch. 41

Network Service: NBC.

Licensee: Morris Network Inc., Box 4328, Macon, GA 31208.

Studio: 301 Poplar St., Macon, GA 31201.

Mailing Address: Box 4328, Macon, GA 31208.

Phone: 478-745-4141. Fax: 478-742-2626.

E-mail: gjobin@wmgt.com

Web Site: http://www.wmgt.com

Technical Facilities: Channel No. 41 (632-638 MHz). Authorized power: 1050-kw max. & 760-kw horizontal visual, 210-kw & 152-kw horizontal aural. Antenna: 787-ft above av. terrain, 893-ft. above ground, 1186-ft. above sea level.

Latitude 32° 45' 12"
Longitude 83° 33' 46"

Holds CP for change to 1000-kw max. visual, 777-ft above av. terrain, 856-ft. above ground, 1151-ft. above sea level; BPCT-870615KE.

Transmitter: 3-mi. S of Interstate 16 on W side of U.S. Rte. 23, Swiftcreek Twp.

Digital Facilities: Channel No. 40 (626-632 MHz). Power: 48-kw max. visual. Antenna: 778-ft above av. terrain, 860-ft. above ground.

Latitude 32° 45' 12"
Longitude 83° 33' 46"

FCC Digital File Number: BPCDT-19991028AFQ. Granted: March 13, 2000.

Note: Latitude and longitude coordinates shown are based on the North American Datum of 1927 (NAD 27) as currently required by the Mass Media Bureau of the FCC.

Multichannel TV Sound: Stereo only.

Satellite Earth Station: Harris, KC-band; Microdyne receivers.

News Service: AP.

Ownership: Morris Network Inc. (Group Owner).

Began Operation: December 19, 1968. Sale to present owner by F. E. Busby, et al., approved by FCC November 30, 1978. Sale to F. E. Busby, et al., by WTVY Inc. (Charles Woods) approved by FCC August 9, 1974.

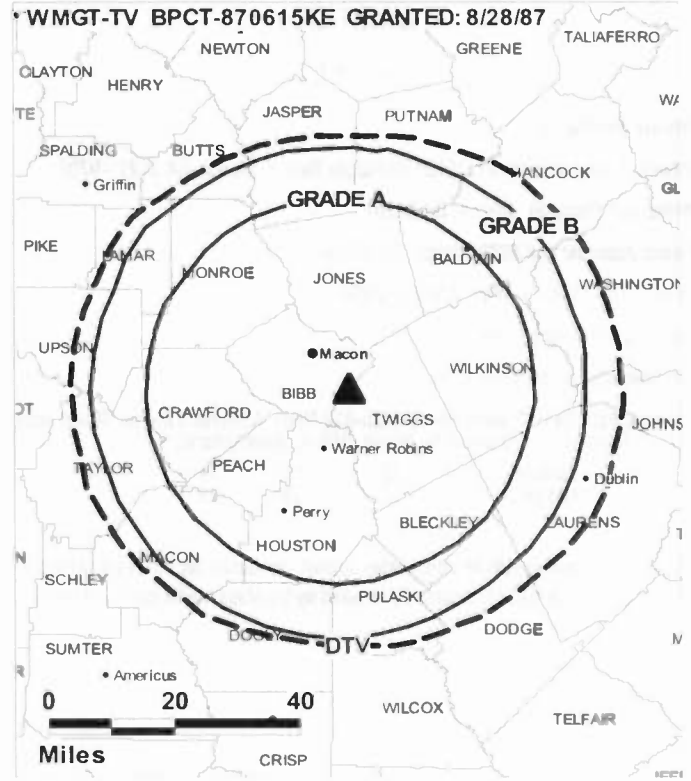
Represented (sales): Millennium Sales & Marketing.

Represented (legal): Smithwick & Belendiuk.

Represented (engineering): Cohen, Dippell & Everist PC.

Personnel:

- George Jobin, General Manager.
- Greg Oliver, General Sales Manager.
- Mark Wildman, News Director.
- Chris McLendon, Chief Engineer.
- Elizabeth Gantt, Business Manager.
- Debbie Wright, Program Director.
- Cheryl Palmer, Marketing Director.



Chuck Hamm, Marketing Director.

Sydney Colvin, Traffic Manager.

Highest 30 Sec. Rate: \$2000.

City of License: Macon. Station DMA: Macon, GA. Rank: 119.

Circulation © 2004 Nielsen. Coverage based on Nielsen study.

GrandTotal	Cable TV Households	Non-cable TV Households	Total TV Households
Estimated Station Totals *	154,650	62,680	217,330
Average Weekly Circulation (2004)	76,061	17,096	93,157
Average Daily Circulation (2004)			37,132
Station OMA Total	Cable TV Households	Non-cable TV Households	Total TV Households
Estimated Station Totals *	136,360	56,950	193,310
Average Weekly Circulation (2004)	74,511	16,405	90,916
Average Daily Circulation (2004)			36,435
Other OMA Total	Cable TV Households	Non-cable TV Households	Total TV Households
Estimated Station Totals *	18,290	5,730	24,020
Average Weekly Circulation (2004)	1,550	691	2,241
Average Daily Circulation (2004)			697

*Estimated station totals are sums of the Nielsen TV and Cable TV household estimates for each county in which the station registers viewing of more than 5% as per the Nielsen Survey Methods.

WHSG-DT

Ch. 44

Network Service: TBN.

Grantee: Trinity Broadcasting Network Inc., 2442 Michelle Dr., Tustin, CA 92780.

Studio: 1550 Agape Way, Decatur, GA 30035.

Mailing Address: 1550 Agape Way, Decatur, GA 30035.

Phone: 404-288-1156. **Fax:** 404-288-5613.

E-mail: whsg@tbn.org

Television & Cable Factbook: ONLINE

*For information, call 800-771-9202
www.factbookonline.com*

Technical Facilities: Channel No. 44 (650-656 MHz). Authorized power: 700-kw max. visual. Antenna: 994-ft above av. terrain, 942-ft. above ground, 1909-ft. above sea level.

Latitude	33°	44'	41"
Longitude	84°	21'	36"

Note: Latitude and longitude coordinates shown are based on the North American Datum of 1927 (NAD 27) as currently required by the Mass Media Bureau of the FCC.

Ownership: Trinity Broadcasting Network Inc. (Group Owner).

Began Operation: March 18, 2004. Standard and High Definition.

Personnel:

Dottie Casoria, Station Manager & Business Manager.

Lloyd Holloway, Chief Engineer & Traffic Manager.

Nikki Taylor, Program & Production Manager.

City of License: Monroe. **Station DMA:** Atlanta, GA. **Rank:** 9.

Nielsen Data: Not available.

WHSG-TV
 (formerly WHSG)
 Ch. 63

Network Service: TBN.

Licensee: Trinity Broadcasting Network Inc., 2442 Michelle Dr., Tustin, CA 92780.

Studio: 1550 Agape Way, Decatur, GA 30035.

Mailing Address: 1550 Agape Way, Decatur, GA 30035.

Phone: 404-288-1156. Fax: 404-288-5613.

E-mail: whsg@tbn.org

Technical Facilities: Channel No. 63 (764-770 MHz). Authorized power: max. visual, 340-kw aural. Antenna: 1191-ft above av. terrain, 1125-ft. above ground, 2024-ft. above sea level.

Latitude 33° 44' 22"
 Longitude 84° 00' 14"

Requests CP for change to 5000-kw max. visual, 942-ft above av. terrain, 1909-ft. above ground; lat. 33° 44' 40", long. 84° 21' 36", BPCT-20020220ABL.

Transmitter: 6.15-mi. NE of Lithonia, Rockdale County.

Digital Facilities: Channel No. 44 (650-656 MHz). Power: 700-kw max. visual. Antenna: 994-ft above av. terrain, 942-ft. above ground, 1909-ft. above sea level.

Latitude 33° 44' 41"
 Longitude 84° 21' 36"

FCC Digital File Number: BPCDT-19991026ABZ. Granted: May 09, 2001.

Note: Latitude and longitude coordinates shown are based on the North American Datum of 1927 (NAD 27) as currently required by the Mass Media Bureau of the FCC.

Ownership: Trinity Broadcasting Network Inc. (Group Owner).

Began Operation: March 15, 1991.

Personnel:

Dorothy B. Casoria, Station Manager & Business Manager.

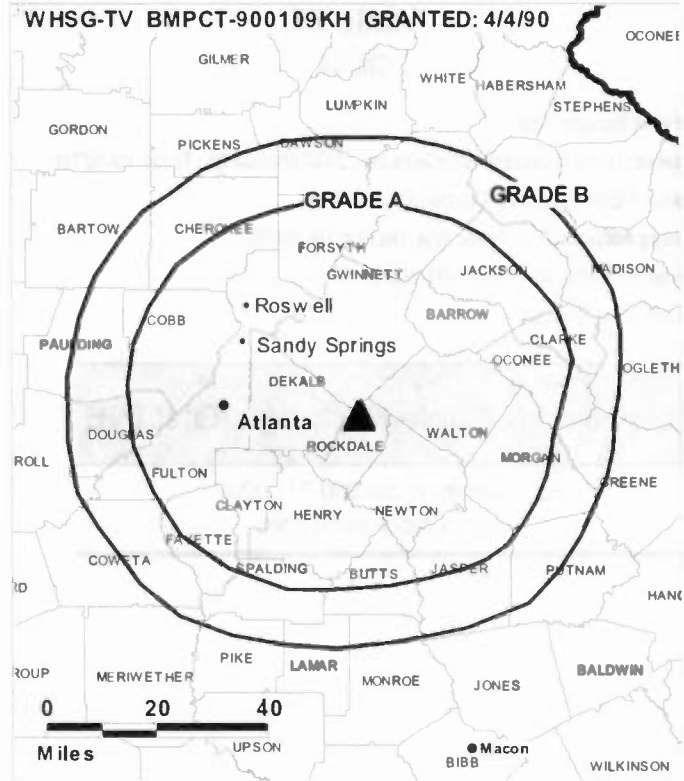
Lloyd Holloway, Chief Engineer & Traffic Manager.

Nikki Taylor, Program & Production Manager.

Rates: On request.

City of License: Monroe. Station DMA: Atlanta, GA. Rank: 9.

WHSG-TV BMPCT-900109KH GRANTED: 4/4/90



© 2005 Warren Communications News

Circulation © 2004 Nielsen. Coverage based on Nielsen study.

GrandTotal	Cable TV Households	Non-cable TV Households	Total TV Households
Estimated Station Totals *	604,800	186,340	791,140
Average Weekly Circulation (2004)	38,566	12,964	51,530
Average Daily Circulation (2004)			16,185

Station OMA Total	Cable TV Households	Non-cable TV Households	Total TV Households
Estimated Station Totals *	604,800	186,340	791,140
Average Weekly Circulation (2004)	38,566	12,964	51,530
Average Daily Circulation (2004)			16,185

*Estimated station totals are sums of the Nielsen TV and Cable TV household estimates for each county in which the station registers viewing of more than 5% as per the Nielsen Survey Methods.

WPGA-DT

Ch. 32

Network Service: ABC.

Licensee: Radio Perry Inc., 1691 Forsyth St., Macon, GA 31201.

Mailing Address: 1691 Forsyth St., Macon, GA 31201.

Phone: 478-745-5858. **Fax:** 478-745-5800.

E-mail: sales@58abc.com

Technical Facilities: Channel No. 32 (578-584 MHz). Authorized power: 18-kw max. visual. Antenna: 607-ft above av. terrain, 680-ft. above ground, 989-ft. above sea level.

Latitude	32°	45'	09"
Longitude	83°	33'	35"

Note: Latitude and longitude coordinates shown are based on the North American Datum of 1927 (NAD 27) as currently required by the Mass Media Bureau of the FCC.

Ownership: Radio Perry Inc. (Group Owner).

Began Operation: Station operating; no on-air date.

Represented (sales): Blair Television.

Personnel:

Debbie Hart, General Manager & Program Director.

Len Register, Operations Manager.

Jane Walker, General & National Sales Manager.

John Lynn, Local Sales Manager.

Hal Sutton, Chief Engineer.

Julie Register, Promotion & Production Director.

Vanessa Solomon, Traffic Manager.

City of License: Perry. **Station DMA:** Macon, GA. **Rank:** 119.

Nielsen Data: Not available.

Georgia — Perry-Macon

WPGA-TV

Ch. 58

Network Service: ABC.

Licensee: Radio Perry Inc., Box 5858, Macon, GA 31208.

Studio: 1691 Forsyth St., Macon, GA 31201.

Mailing Address: 1691 Forsyth St., Macon, GA 31201.

Phone: 478-745-5858. Fax: 478-745-5800.

E-mail: sales@58abc.com

Technical Facilities: Channel No. 58 (734-740 MHz). Authorized power: 1300-kw max. visual. Antenna: 810-ft above av. terrain, 873-ft. above ground, 1184-ft. above sea level.

Latitude 32° 45' 09"
Longitude 83° 33' 35"

Transmitter: U.S. Hwy. 23 at Bibb-Twiggs County line.

Digital Facilities: Channel No. 58 (734-740 MHz). Power: 1300-kw max. visual. Antenna: 810-ft above av. terrain, 873-ft. above ground, 1184-ft. above sea level.

Latitude 32° 45' 09"
Longitude 83° 33' 35"

Note: Latitude and longitude coordinates shown are based on the North American Datum of 1927 (NAD 27) as currently required by the Mass Media Bureau of the FCC.

Ownership: Radio Perry Inc. (Group Owner).

Began Operation: March 1, 1995.

Represented (sales): Blair Television.

Represented (legal): Brown, Nietert & Kaufman, Chartered.

Personnel:

Debbie Hart, General Manager & Program Director.

Len Register, Operations Manager.

Jane Walker, General & National Sales Manager.

John Lynn, Local Sales Manager.

Hal Sutton, Chief Engineer.

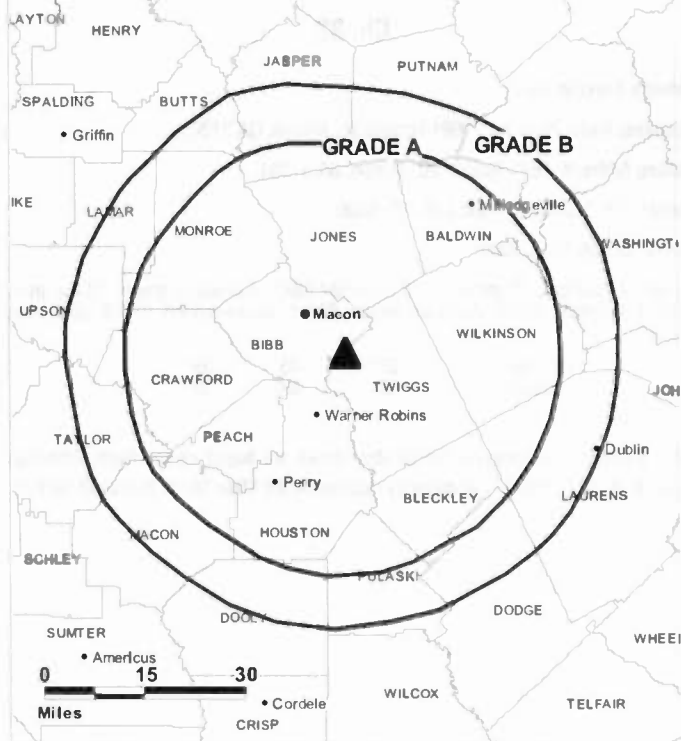
Julie Register, Promotion & Production Manager.

Vanessa Solomon, Traffic Manager.

Rates: On request.

City of License: Perry. Station DMA: Macon, GA. Rank: 119.

WPGA-TV BMPCT-19950117KG GRANTED: 2/17/1995



© 2005 Warren Communications News

Circulation © 2004 Nielsen. Coverage based on Nielsen study.

GrandTotal	Cable TV Households	Non-cable TV Households	Total TV Households
Estimated Station Totals *	147,400	56,080	203,480
Average Weekly Circulation (2004)	62,081	15,300	77,381
Average Daily Circulation (2004)			25,690
Station DMA Total	Cable TV Households	Non-cable TV Households	Total TV Households
Estimated Station Totals *	134,090	50,270	184,360
Average Weekly Circulation (2004)	59,149	14,183	73,332
Average Daily Circulation (2004)			24,882
Other DMA Total	Cable TV Households	Non-cable TV Households	Total TV Households
Estimated Station Totals *	13,310	5,810	19,120
Average Weekly Circulation (2004)	2,932	1,117	4,049
Average Daily Circulation (2004)			808

*Estimated station totals are sums of the Nielsen TV and Cable TV household estimates for each county in which the station registers viewing of more than 5% as per the Nielsen Survey Methods.

WPXA-DT
Ch. 51

Network Service: PAX.

Licensee: Paxson Atlanta License Inc., 601 Clearwater Park Rd., West Palm Beach, FL 33401.

Studio: .

Mailing Address: 1611 W. Peachtree St. NE, Atlanta, GA 30309.

Phone: 404-885-7646. **Fax:** 404-881-9553.

E-mail: dawncleaver@pax.net

Web Site: <http://www.paxatlanta.tv>

Technical Facilities: Channel No. 51 (692-698 MHz). Authorized power: 1000-kw max. visual. Antenna: 1952-ft above av. terrain, 722-ft. above ground, 3022-ft. above sea level.

Latitude	34°	18'	48"
Longitude	84°	38'	55"

Transmitter: 140 Bear Mountain Rd., Waleska.

Note: Latitude and longitude coordinates shown are based on the North American Datum of 1927 (NAD 27) as currently required by the Mass Media Bureau of the FCC.

Ownership: Paxson Communications Corp. (Group Owner).

Began Operation: January 5, 2002. Standard and High Definition.

Represented (legal): Dow, Lohnes & Albertson PLLC.

Personnel:

Doug Barker, General Manager.

Michael Burrell, General Sales Manager.

Sherry Armotrading, Local & National Sales Manager.

John Robinson, Regional Director, Engineering.

John Swisher, Chief Engineer.

Dawn Cleaver, Business Manager.

Jeanette Harris-McNair, Traffic Manager.

City of License: Atlanta. **Station DMA:** Atlanta, GA. **Rank:** 9.

Nielsen Data: Not available.

WPXA
Ch. 14

Network Service: PAX.

Licensee: Paxson Communications Television Inc., 601 Clearwater Park Rd., West Palm Beach, FL 33401-6322.

Studio: 1611 W. Peachtree St. NE, Atlanta, GA 30309.

Mailing Address: 1161 W. Peachtree St. NE, Atlanta, GA 30309.

Phone: 404-885-7646. **Fax:** 404-881-9553.

E-mail: dawncleaver@pax.net

Web Site: http://www.paxatlanta.tv

Technical Facilities: Channel No. 14 (470-476 MHz). Authorized power: 3890-kw max. visual. Antenna: 2021-ft above av. terrain, 787-ft. above ground, 3091-ft. above sea level.

Latitude 34° 18' 47"
Longitude 84° 38' 55"

Transmitter: 5.6-mi. at 270oT from Waleska.

Digital Facilities: Channel No. 51 (692-698 MHz). Power: 1000-kw max. visual. Antenna: 1952-ft above av. terrain, 722-ft. above ground, 3022-ft. above sea level.

Latitude 34° 18' 48"
Longitude 84° 38' 55"

FCC Digital File Number: BPCDT-990423KF. Granted: March 26, 2001.

Note: Latitude and longitude coordinates shown are based on the North American Datum of 1927 (NAD 27) as currently required by the Mass Media Bureau of the FCC.

Satellite Earth Stations: Transmitter Comark; Paraclipse, 3.8-meter Ku-band; Paraclipse, 3.8-meter C-band; Scientific-Atlanta, Drake, DX Engineering receivers.

LMA: Local marketing agreement with WHOT-TV (I), Athens.

Ownership: Paxson Communications Corp. (Group Owner).

Began Operation: February 29, 1988. Sale to Paxson Communications by Sudbrink Broadcasting approved by FCC May 16, 1994.

Represented (legal): Dow, Lohnes & Albertson PLLC.

Represented (engineering): William King.

Personnel:

Doug Barker, General Manager.

Michael Burrell, General Sales Manager.

Sherry Armotrading, Local & National Sales Manager.

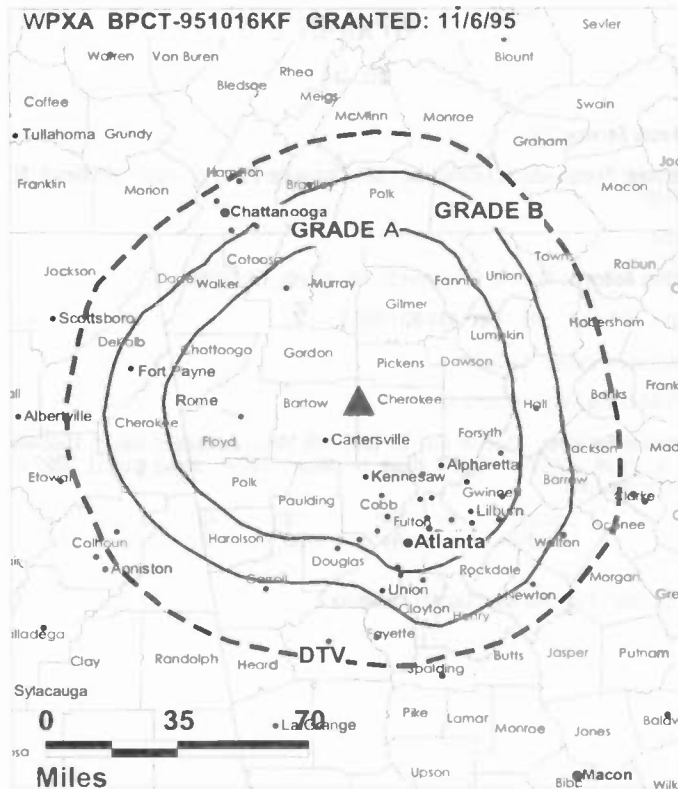
John Robinson, Regional Director, Engineering.

John Swisher, Chief Engineer.

Dawn Cleaver, Business Manager.

Jeanette Harris-McNair, Traffic Manager.

Rates: On request.



© 2005 Warren Communications News

City of License: Atlanta. **Station DMA:** Atlanta, GA. **Rank:** 9.

Circulation © 2004 Nielsen. Coverage based on Nielsen study.

GrandTotal	Cable TV Households	Non-cable TV Households	Total TV Households
Estimated Station Totals *	1,311,900	422,950	1,734,850
Average Weekly Circulation (2004)	167,125	44,382	211,507
Average Daily Circulation (2004)			56,455
Station DMA Total	Cable TV Households	Non-cable TV Households	Total TV Households
Estimated Station Totals *	1,277,980	402,450	1,680,430
Average Weekly Circulation (2004)	162,699	42,500	205,199
Average Daily Circulation (2004)			55,139
Other DMA Total	Cable TV Households	Non-cable TV Households	Total TV Households
Estimated Station Totals *	33,920	20,500	54,420
Average Weekly Circulation (2004)	4,426	1,882	6,308
Average Daily Circulation (2004)			1,316

*Estimated station totals are sums of the Nielsen TV and Cable TV household estimates for each county in which the station registers viewing of more than 5% as per the Nielsen Survey Methods.

Georgia — Savannah

WJCL
Ch. 22

Network Service: ABC.

Licensee: GOCOM of Savannah License Sub LLC, 7621 Little Ave., Suite 506, Charlotte, NC 28226.

Studio: 10001 Abercom St., Savannah, GA 31406.

Mailing Address: 10001 Abercom, Savannah, GA 31406.

Phone: 912-925-0022. **Fax:** 912-921-2230.

E-mail: promotions@wjcl.com

Web Site: http://www.abc22tv.com

Technical Facilities: Channel No. 22 (518-524 MHz). Authorized power: 3830-kw max. visual, 383-kw aural. Antenna: 1430-ft above av. terrain, 1435-ft. above ground, 1453-ft. above sea level.

Latitude 32° 03' 29"
Longitude 81° 20' 19"

Transmitter: 5.5-mi. SSW of Bloomingdale.

Digital Facilities: Channel No. 23 (524-530 MHz). Power: 200-kw max. visual. Antenna: 1355-ft above av. terrain, 1362-ft. above ground, 1378-ft. above sea level.

Latitude 32° 03' 29"
Longitude 81° 20' 19"

FCC Digital File Number: BPCDT-981120KE. Granted: February 09, 1999.

Note: Latitude and longitude coordinates shown are based on the North American Datum of 1927 (NAD 27) as currently required by the Mass Media Bureau of the FCC.

Multichannel TV Sound: Stereo only.

Satellite Earth Station: Transmitter Comark; Microdyne, 7-meter; Microdyne, Andrew receivers.

News Services: CNN Newsource, AP, ABC NewsOne.

LMA: Local marketing agreement with WTGS (F), Hardeeville.

Ownership: GOCOM Holdings LLC (Group Owner).

Began Operation: July 18, 1970.

Represented (sales): Continental Television Sales.

Represented (legal): Shaw Pittman.

Represented (engineering): Communications Engineering Services PC.

Personnel:

Mitchell Maund, General Manager.

Bernie Farris, Local Sales Manager.

Jennifer Burns, National Sales Manager.

Liz Williams, Regional Sales Manager.

Mike Sullivan, News Director.

Ed Youmans, Chief Engineer.

Cher Stewart, Program Director.

Kurt Hetager, Promotion Manager.



© 2005 Warren Communications News

Dave German, Production Manager.

Karen Johnson, Traffic Manager.

Highest 30 Sec. Rate: \$2,000.00.

City of License: Savannah. **Station DMA:** Savannah, GA. **Rank:** 98.

Circulation © 2004 Nielsen. Coverage based on Nielsen study.

GrandTotal	Cable TV Households	Non-cable TV Households	Total TV Households
Estimated Station Totals *	205,120	72,520	277,640
Average Weekly Circulation (2004)	116,449	26,992	143,441
Average Daily Circulation (2004)			61,706
Station DMA Total	Cable TV Households	Non-cable TV Households	Total TV Households
Estimated Station Totals *	187,700	64,280	251,980
Average Weekly Circulation (2004)	109,854	25,639	135,493
Average Daily Circulation (2004)			59,419
Other DMA Total	Cable TV Households	Non-cable TV Households	Total TV Households
Estimated Station Totals *	17,420	8,240	25,660
Average Weekly Circulation (2004)	6,595	1,353	7,948
Average Daily Circulation (2004)			2,287

*Estimated station totals are sums of the Nielsen TV and Cable TV household estimates for each county in which the station registers viewing of more than 5% as per the Nielsen Survey Methods.

WSAV-DT
Ch. 39

Network Service: NBC.

Grantee: Media General Communications, Inc., 333 E. Franklin St., Richmond, VA 23219.

Studio: 1430 E. Victory Dr., Savannah, GA 31404.

Mailing Address: Box 2429, Savannah, GA 31402.

Phone: 912-651-0300. **Fax:** 912-651-0304.

E-mail: mail@wsav.com

Web Site: http://www.wsav.com

Technical Facilities: Channel No. 39 (320-626 MHz). Authorized power: 1000-kw max. visual. Antenna: 1394-ft above av. terrain, 1394-ft. above ground.

Latitude	32°	03'	32"
Longitude	81°	17'	57"

Holds CP for change to 1450-ft above av. terrain, 1451-ft. above ground, 1467-ft. above sea level; lat. 32° 003' 31", long. 81° 17' 55", BMPCDT-20040109AAE.

Note: Latitude and longitude coordinates shown are based on the North American Datum of 1927 (NAD 27) as currently required by the Mass Media Bureau of the FCC.

Ownership: Media General Inc. (Group Owner).

Began Operation: April 19, 2002. Standard Definition. Operating under Special Temporary Authority at 18-kw max. visual.

Represented (sales): Millennium Sales & Marketing.

Personnel:

James Berman, Vice President & General Manager.

Drew Rhodes, General Sales Manager.

Kevin Brennan, News Director.

David Stagnitto, Program Director.

Kris Hummer, Promotion & Marketing Director.

Michelle Thomas, Business Manager.



© 2005 Warren Communications News

Jerry Perlman, Production Manager.

Sara Anderson, Traffic Manager.

City of License: Savannah. **Station DMA:** Savannah, GA. **Rank:** 98.

Nielsen Data: Not available.

WSAV-TV
Ch. 3

Network Service: NBC.

Licensee: Media General Communications, Inc., 333 E. Franklin St., Richmond, VA 23219.

Studio: 1430 E. Victory Dr., Savannah, GA 31404.

Mailing Address: Box 2429, Savannah, GA 31402.

Phone: 912-651-0300. **Fax:** 912-651-0304.

E-mail: mail@wsav.com

Web Site: http://www.wsav.com

Technical Facilities: Channel No. 3 (60-66 MHz). Authorized power: 100-kw visual, 20-kw aural. Antenna: 1480-ft above av. terrain, 1532-ft. above ground, 1549-ft. above sea level.

Latitude 32° 03' 32"
Longitude 81° 17' 56.5"

Requests CP for change to 1450-ft above av. terrain, 1451-ft. above ground, 1467-ft. above sea level; lat. 32° 003'31", long. 81° 17'55", BPCT-20040109AAC.

Transmitter: Sawdust Pile & Little Neck Rds., Pooler-Boroughs Div., 12-mi.W of Savannah.

Digital Facilities: Channel No. 39 (320-626 MHz). Power: 1000-kw max. visual. Antenna: 1394-ft above av. terrain, 1394-ft. above ground.

Latitude 32° 03' 32"
Longitude 81° 17' 57"

FCC Digital File Number: BPCDT-19991025ADX. Granted: January 23, 2004.

Note: Latitude and longitude coordinates shown are based on the North American Datum of 1927 (NAD 27) as currently required by the Mass Media Bureau of the FCC.

Satellite Earth Stations: Transmitter RCA; Harris, 3.5-meter Ku-band; BMS, 6.1-meter C-band; Harris, 8.1-meter Ku-band; Harris receivers.

SNG Mobile Dish: 2-meter Ku-band.

News Services: NBC News Channel, CNN Newsource, AP.

Ownership: Media General Inc. (Group Owner).

Began Operation: February 1, 1956. Sale to News Press & Gazette by Harben Daniel, et al., approved by FCC September 21, 1976 (Television Digest, Vol. 16:27). Sale to New Vision Communications by News Press & Gazette approved by FCC September 7, 1993 (Vol. 34:48). Sale to Ellis Communications Inc. by New Vision Communications approved by FCC February 10, 1995 (Vol. 35:14). Sale to Raycom Media by Ellis Communications approved by FCC July 26, 1996. Raycom swap of WHLT, Hattiesburg, WJTV, Jackson, MS & WSAV, Savannah, GA for Media General's WTVR-TV, Richmond, VA approved by FCC July 23, 1997.

Represented (sales): Millennium Sales & Marketing.

Represented (legal): Dow, Lohnes & Albertson PLLC.

Personnel:

James Berman, Vice President & General Manager.

Drew Rhodes, General Sales Manager.

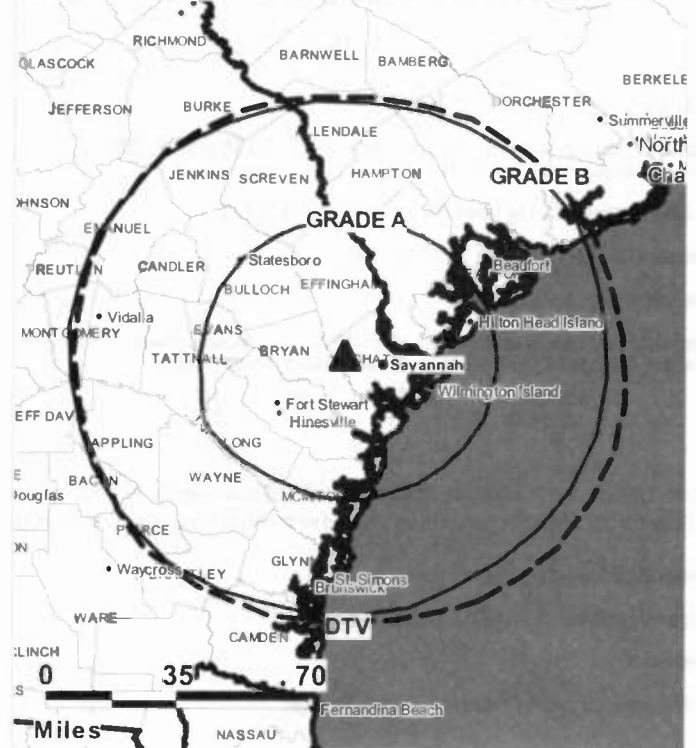
Jim Stembridge, Chief Engineer.

Kevin Brennan, News Director.

David Stagnitto, Program Director.

Kris Hummer, Promotion & Marketing Director.

WSAV-TV BPCT-20040109AAC GRANTED: 2/2/2004



Michelle Thomas, Business Manager.

Jerry Perlman, Production Manager.

Sara Anderson, Traffic Manager.

Highest 30 Sec. Rate: \$700.

City of License: Savannah. **Station DMA:** Savannah, GA. **Rank:** 98.

Circulation © 2004 Nielsen. Coverage based on Nielsen study.

Grand Total	Cable TV Households	Non-cable TV Households	Total TV Households
Estimated Station Totals *	218,030	81,770	299,800
Average Weekly Circulation (2004)	131,406	32,895	164,301
Average Daily Circulation (2004)			74,861
Station DMA Total	Cable TV Households	Non-cable TV Households	Total TV Households
Estimated Station Totals *	187,700	70,410	258,110
Average Weekly Circulation (2004)	122,485	31,251	153,736
Average Daily Circulation (2004)			71,132
Other DMA Total	Cable TV Households	Non-cable TV Households	Total TV Households
Estimated Station Totals *	30,330	11,360	41,690
Average Weekly Circulation (2004)	8,921	1,644	10,565
Average Daily Circulation (2004)			3,729

*Estimated station totals are sums of the Nielsen TV and Cable TV household estimates for each county in which the station registers viewing of more than 5% as per the Nielsen Survey Methods.

WTOC-DT

Ch. 15

Network Service: CBS.

Licensee: Raycom America License Subsidiary LLC, 201 Monroe St., 20th Floor, RSA Tower, Montgomery, AL 36104.

Mailing Address: 11 The News Place, Savannah, GA 31405.

Phone: 912-234-1111. **Fax:** 912-232-4945.

Web Site: <http://www.wtoctv.com>

Technical Facilities: Channel No. 15 (476-482 MHz). Authorized power: 422-kw max. visual. Antenna: 1378-ft above av. terrain, 1382-ft. above ground.

Latitude	32°	03'	14"
Longitude	81°	21'	01"

Note: Latitude and longitude coordinates shown are based on the North American Datum of 1927 (NAD 27) as currently required by the Mass Media Bureau of the FCC.

Ownership: Raycom Media Inc. (Group Owner).

Began Operation: May 1, 2002. High Definition.

Personnel:

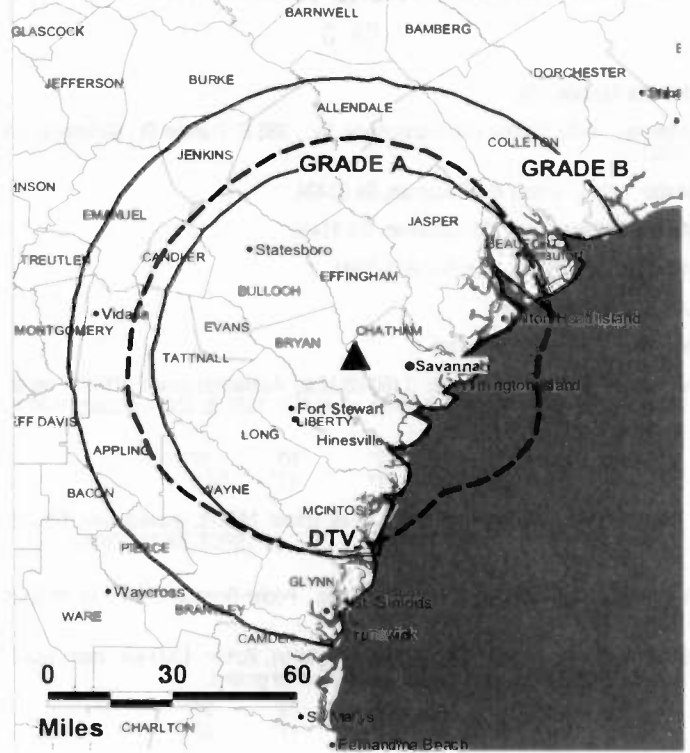
William L. Cathcart, President & General Manager.

Larry Silvermann, News Director.

City of License: Savannah. **Station DMA:** Savannah, GA. **Rank:** 98.

Nielsen Data: Not available.

WTOC-DT BMPCDT-20020327AAH GRANTED: 4/26/2002



© 2005 Warren Communications News

WTOC-TV
Ch. 11

Network Service: CBS.

Licensee: Raycom America License Subsidiary LLC, 201 Monroe St., 20th Floor, RSA Tower, Montgomery, AL 36104.

Studio: 11 The News Place, Savannah, GA 31405.

Mailing Address: Box 8086, Savannah, GA 31412.

Phone: 912-234-1111. **Fax:** 912-232-4945.

Web Site: <http://www.wtoctv.com>

Technical Facilities: Channel No. 11 (198-204 MHz). Authorized power: 316-kw visual, 31.6-kw aural. Antenna: 1470-ft above av. terrain, 1531-ft. above ground, 1549-ft. above sea level.

Latitude	32°	03'	14"
Longitude	81°	21'	01"

Transmitter: Fort Argyle Rd., 5.3-mi. NW of I-95, 7.3-mi. SW of Pooler.

Digital Facilities: Channel No. 15 (476-482 MHz). Power: 422-kw max. visual. Antenna: 1378-ft above av. terrain, 1382-ft. above ground.

Latitude	32°	03'	14"
Longitude	81°	21'	01"

Note: Latitude and longitude coordinates shown are based on the North American Datum of 1927 (NAD 27) as currently required by the Mass Media Bureau of the FCC.

News Service: AP.

Ownership: Raycom Media Inc. (Group Owner).

Began Operation: February 14, 1954. Sale to AFLAC by William T. Knight Jr., et al., approved by FCC August 8, 1979. Sale to present owner by AFLAC approved by FCC March 21, 1997.

Represented (sales): Harrington, Righter & Parsons Inc.

Represented (legal): Maynard, Cooper & Gale PC.

Represented (engineering): A. D. Ring PA.

Personnel:

William L. Cathcart, Vice President & General Manager.

Craig Harney, Operations, Production & Marketing Manager.

Randy Peltier, General Sales Manager.

Jim Clayton, National Sales Manager.

Neil Pederson, Chief Engineer.

Larry Silbermann, News Director.

Alex Monarch, Promotion Manager.

Rates: On request.

City of License: Savannah. **Station DMA:** Savannah, GA. **Rank:** 98.



© 2005 Warren Communications News

Circulation © 2004 Nielsen. Coverage based on Nielsen study.

GrandTotal	Cable TV Households	Non-cable TV Households	Total TV Households
Estimated Station Totals *	250,730	94,920	345,650
Average Weekly Circulation (2004)	164,504	42,778	207,282
Average Daily Circulation (2004)			117,098
Station DMA Total	Cable TV Households	Non-cable TV Households	Total TV Households
Estimated Station Totals *	187,700	70,410	258,110
Average Weekly Circulation (2004)	134,494	40,623	175,117
Average Daily Circulation (2004)			102,955
Other DMA Total	Cable TV Households	Non-cable TV Households	Total TV Households
Estimated Station Totals *	63,030	24,510	87,540
Average Weekly Circulation (2004)	30,010	2,155	32,165
Average Daily Circulation (2004)			14,143

*Estimated station totals are sums of the Nielsen TV and Cable TV household estimates for each county in which the station registers viewing of more than 5% as per the Nielsen Survey Methods.

WNEG-TV
Ch. 32

Network Service: CBS.

Licensee: Media General Broadcasting of South Carolina Holdings, Inc., 333 E. Franklin St., Richmond, VA 23219.

Studio: 100 Blvd., Toccoa, GA 30577.

Mailing Address: 100 Blvd., Toccoa, GA 30577.

Phone: 706-886-0032. Fax: 706-886-7033.

E-mail: daustin@wneg32.com

Web Site: <http://www.wneg32.com>

Technical Facilities: Channel No. 32 (578-584 MHz). Authorized power: 647-kw max. visual, 120-kw aural. Antenna: 835-ft above av. terrain, 600-ft. above ground, 2024-ft. above sea level.

Latitude	34°	36'	44"
Longitude	83°	22'	05"

Transmitter: State Hwy. 17, 3.2-mi. NW of Toccoa.

Digital Facilities: Channel No. 24 (530-536 MHz). Power: 600-kw max. visual. Antenna: 605-ft above av. terrain, 417-ft. above ground.

Latitude	34°	36'	44"
Longitude	83°	22'	05"

FCC Digital File Number: BPCDT-19991026ABM. Granted: May 17, 2001.

Note: Latitude and longitude coordinates shown are based on the North American Datum of 1927 (NAD 27) as currently required by the Mass Media Bureau of the FCC.

Satellite Earth Stations: Transmitter Townsend; Comtech, 5-meter KC-band; Comtech, 5-meter C-band; Pinzone, M/A-Corn receivers.

AM Affiliate: WNEG, 630 kHz.

News Services: CBS Newspath, AP.

Ownership: Media General Inc. (Group Owner).

Began Operation: September 9, 1984.

Represented (sales): MMT Sales Inc.

Represented (legal): Dow, Lohnes & Albertson PLLC.

Personnel:

Jimmy Sanders, Station Manager.

David Austln, General & Local Sales Manager.

Jennifer Cathey, News Director.

Joe Walker, Chief Engineer.

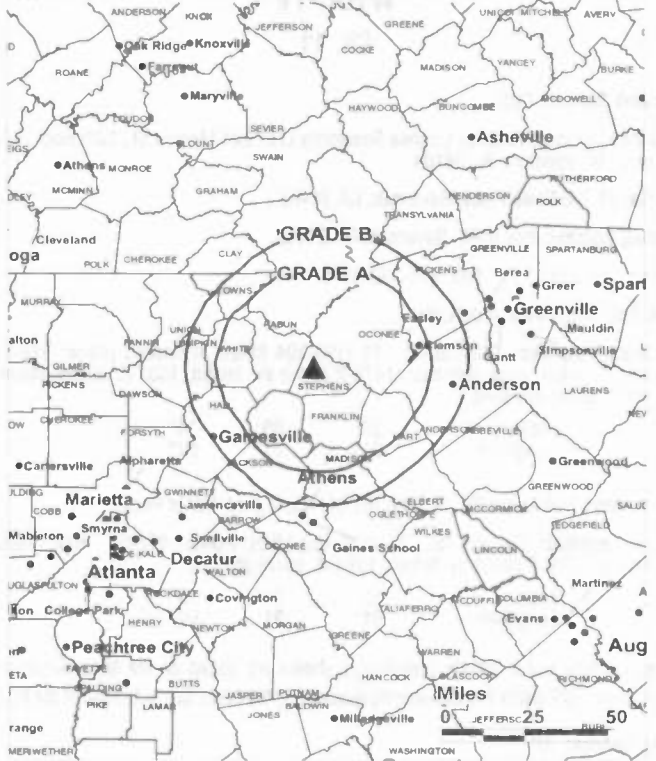
Stephanle Harrlson, Business & Program Director.

Tony Garrison, Promotion Manager.

Brandy Viney, Traffic Manager.

Highest 30 Sec. Rate: \$150.

WNEG-TV BMPCT-830928KJ GRANTED: 11/22/83



© 2005 Warren Communications News

City of License: Toccoa.

Station DMA: Greenville-Spartanburg-Anderson, SC-Asheville, NC. Rank: 35.

Circulation © 2004 Nielsen. Coverage based on Nielsen study.

GrandTotal	Cable TV Households	Non-cable TV Households	Total TV Households
Estimated Station Totals *	123,660	45,720	169,380
Average Weekly Circulation (2004)	32,082	6,811	38,893
Average Daily Circulation (2004)			13,537
Station DMA Total	Cable TV Households	Non-cable TV Households	Total TV Households
Estimated Station Totals *	30,370	34,970	65,340
Average Weekly Circulation (2004)	12,299	5,806	18,105
Average Daily Circulation (2004)			8,307
Other DMA Total	Cable TV Households	Non-cable TV Households	Total TV Households
Estimated Station Totals *	93,290	10,750	104,040
Average Weekly Circulation (2004)	19,783	1,005	20,788
Average Daily Circulation (2004)			5,230

*Estimated station totals are sums of the Nielsen TV and Cable TV household estimates for each county in which the station registers viewing of more than 5% as per the Nielsen Survey Methods.

WVAG
 (formerly WGVP)
 Ch. 44

Network Service: UPN.

Licensee: P.D. Communications LLC, 18 N. Main St., Moultrie, GA 31768.

Studio: 1804 E. Park Ave., Valdosta, GA 31602.

Mailing Address: 1804 E. Park Ave., Valdosta, GA 31602.

Phone: 229-293-9929. **Fax:** 229-242-0085.

E-mail: info@wvagt看.com

Web Site: http://www.wvagt看.com

Technical Facilities: Channel No. 44 (650-656 MHz). Authorized power: 1700-kw max. visual. Antenna: 909-ft above av. terrain, 919-ft. above ground, 1148-ft. above sea level.

Latitude 31° 10' 18"
 Longitude 83° 21' 57"

Transmitter: 1.1-mi. SE of Bamesdale, 1.9-mi. N of Rte. 76, 4.5-mi. E of Sparks.

Digital Facilities: Channel No. 43 (644-650 MHz). Power: 50-kw max. visual. Antenna: 830-ft above av. terrain, 850-ft. above ground.

Latitude 31° 10' 18"
 Longitude 83° 21' 57"

FCC Digital File Number: BPCDT-20010731ABH. Granted: December 05, 2001.

Note: Latitude and longitude coordinates shown are based on the North American Datum of 1927 (NAD 27) as currently required by the Mass Media Bureau of the FCC.

Multichannel TV Sound: Stereo only.

Ownership: P.D. Communications LLC.

Began Operation: December 24, 1980. Sale to Morris Network by Hi Ho Broadcasting approved by FCC July 18, 1986. Sale to Tallahassee Channel 27 Inc. by Morris Network approved by FCC August 24, 1992 but not consummated (Television Digest, Vol. 32:27). Suspended operation November 6, 1992. Sale to Hutchens Communications Inc. by Tallahassee Channel 27 Inc. approved by FCC March 8, 1994. Resumed operation October 28, 1995. Transfer to Southern Nights Entertainment Corp. approved by FCC March 24, 2000, but never consummated. Transfer of control from Gary Hutchens & Robert Lee Hutchens Jr. to Paul Shok & Donald W. Meinke approved by FCC May 29, 2003. Following reorganization, Hutchens Communications Inc. was renamed to Padon Communications Inc. (now P.D. Communications LLC).

Represented (legal): Leventhal, Senter & Lerman PLLC.

Personnel:

Don Melnke, Chief Executive Officer.

Rick Jones, General Manager.

Robert McCready, Chief Engineer.

Susan McCready, Program & Traffic Director.

Tiffany Ames, Promotion Director.

Chris Stanley, Production Manager.

WVAG BPCT-950731KR GRANTED: 8/29/95



© 2005 Warren Communications News

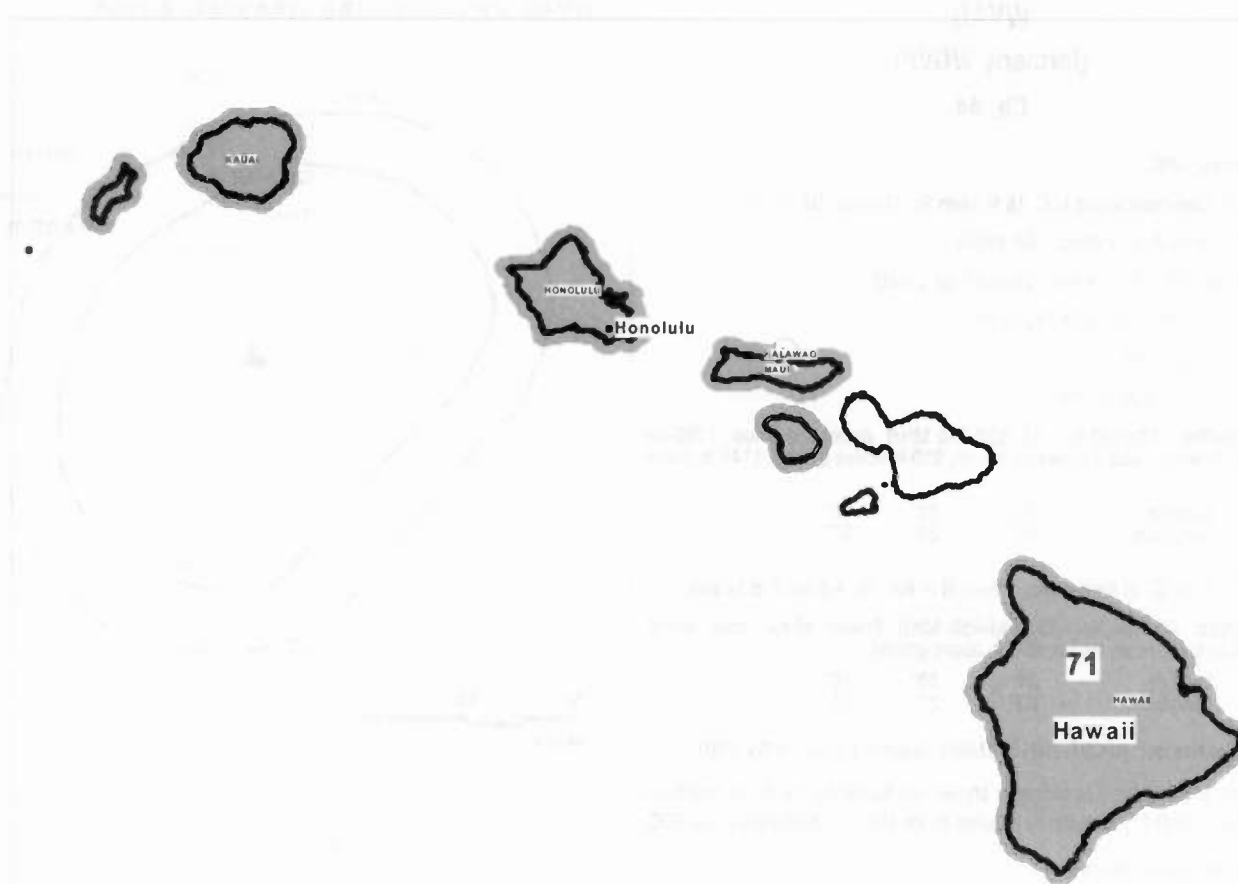
Highest 30 Sec. Rate: \$500.

City of License: Valdosta. **Station DMA:** Albany, GA. **Rank:** 147.

Circulation © 2004 Nielsen. Coverage based on Nielsen study.

Grand Total	Cable TV Households	Non-cable TV Households	Total TV Households
Estimated Station Totals *	143,640	32,330	175,970
Average Weekly Circulation (2004)	20,192	3,415	23,607
Average Daily Circulation (2004)			5,569
Station DMA Total	Cable TV Households	Non-cable TV Households	Total TV Households
Estimated Station Totals *	77,410	28,120	105,530
Average Weekly Circulation (2004)	13,160	2,855	16,015
Average Daily Circulation (2004)			3,853
Other DMA Total	Cable TV Households	Non-cable TV Households	Total TV Households
Estimated Station Totals *	66,230	4,210	70,440
Average Weekly Circulation (2004)	7,032	560	7,592
Average Daily Circulation (2004)			1,716

*Estimated station totals are sums of the Nielsen TV and Cable TV household estimates for each county in which the station registers viewing of more than 5% as per the Nielsen Survey Methods.



© 2005 Warren Communications News

MARKET

Honolulu, HI

**NIELSEN DMA
TV HOUSEHOLDS**

417,120

RANK

71

MARKET AREA COMMERCIAL STATIONS

KAAH-DT (27); KAAH-TV (26); KAIH-TV (7); KBFD (32); KFVE (5); KGMB-DT (8); KGMB (9); KGMD-TV (9); KGMV (3); KHAW-TV (11); KHBC-DT (22); KHBC-TV (2); KHNL-DT (35); KHNL (13); KHON-DT (22); KHON-TV (2); KHVO-DT (18); KHVO (13); KIKU-DT (19); KIKU (20); KITV-DT (40); KITV (4); KLEI (6); KMAU-DT (29); KMAU (12); KOGG (15); KPXO-DT (41); KPXO (66); KWHE-DT (31); KWHE (14); KWHH-DT (23); KWHH (14); KWHM (21)

Hawaii *Digital* Station Totals as of December 1, 2004

	VHF	UHF	TOTAL
Commercial Television	1	11	12
Educational Television	0	0	0
	1	11	12

Hawaii Analog Station Totals as of December 1, 2004

	VHF	UHF	TOTAL
Commercial Television	13	8	21
Educational Television	2	2	4
	15	10	25

KGMD-TV
Ch. 9
(Satellite of KGMB, Honolulu)

Network Service: CBS.

Licensee: Emmis Television License LLC, One Emmis Plaza, 40 Monument Circle, Suite 700, Indianapolis, IN 46204.

Studio: 1534 Kapiolani Blvd., Honolulu, HI 96814.

Mailing Address: 1534 Kapiolani Blvd., Honolulu, HI 96814.

Phone: 808-935-6221. **Fax:** 808-941-8153.

Web Site: <http://www.kgmb.com>

Technical Facilities: Channel No. 9 (186-192 MHz). Authorized power: 9.68-kw visual, 1.71-kw aural. Antenna: minus 290-ft above av. terrain, 258-ft. above ground, 1120-ft. above sea level.

Latitude 19° 43' 00"
 Longitude 155° 08' 13"

Transmitter: 58 Manaolana Place.

Digital Facilities: Channel No. 8 (180-186 MHz). Power: 3.2-kw visual. Antenna: 292-ft above av. terrain, 250-ft. above ground.

Latitude 19° 43' 00"
 Longitude 155° 08' 13"

FCC Digital File Number: BPCDT-19991026ACT. Granted: February 09, 2000.

Note: Latitude and longitude coordinates shown are based on the North American Datum of 1927 (NAD 27) as currently required by the Mass Media Bureau of the FCC.

Ownership: Emmis Communications Corp. (Group Owner).

Began Operation: May 15, 1955.

Represented (sales): Katz Television.

Represented (legal): Watanabe, Ing, Kawashima.

Personnel:

Linda Brock, Promotion Manager.

Nick Carter, Production Manager.

Audrey Watson, Traffic Manager.

Brenda Salgado, Assignment Editor.

Dave Vinton, Sports Director.

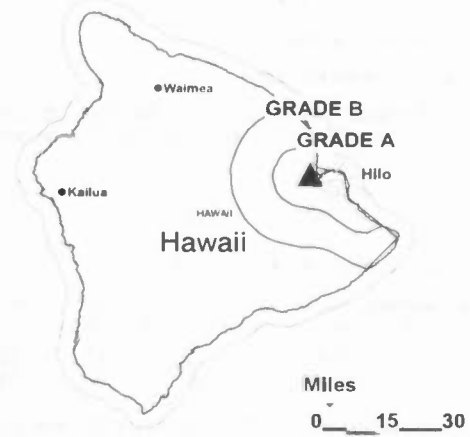
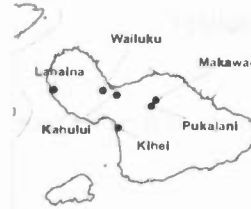
Linda Moss, General Sales Manager.

cindy Huwitt, National Sales Manager.

Tauna Lange, News Director.

Doug Garlinger, Chief Engineer.

KGMD-TV BPCT-4894 GRANTED: 1/5/76



© 2005 Warren Communications News

Mary Krakow, Business Manager.

Rates: On request.

City of License: Hilo. **Station DMA:** Honolulu, HI. **Rank:** 71.

Circulation © 2004 Nielsen. Coverage based on Nielsen study.

Grand Total	Cable TV Households	Non-cable TV Households	Total TV Households
Estimated Station Totals *	0	15,480	15,480
Average Weekly Circulation (2004)	0	4,521	4,521
Average Daily Circulation (2004)			624
Station DMA Total	Cable TV Households	Non-cable TV Households	Total TV Households
Estimated Station Totals *	0	15,480	15,480
Average Weekly Circulation (2004)	0	4,521	4,521
Average Daily Circulation (2004)			624

*Estimated station totals are sums of the Nielsen TV and Cable TV household estimates for each county in which the station registers viewing of more than 5% as per the Nielsen Survey Methods.

KHAW-TV

Ch. 11

(Satellite of KHON-TV, Honolulu)

Network Service: FOX.

Licensee: Emmis Television License LLC, One Emmis Plaza, 40 Monument Circle, Suite 700, Indianapolis, IN 46204.

Studio: 88 Piikoi St., Honolulu, HI 96814.

Mailing Address: 88 Piikoi St., Honolulu, HI 96814.

Phone: 808-591-2222. **Fax:** 808-593-8479.

E-mail: kylef@khon.emmis.com

Web Site: http://www.khon.com

Technical Facilities: Channel No. 11 (198-204 MHz). Authorized power: 31-kw visual. Antenna: minus 590-ft above av. terrain, 161-ft. above ground, 167-ft. above sea level.

Latitude 19° 43' 57"
Longitude 155° 04' 04"

Transmitter: Naniloa Hotel, 93 Banyon Dr.

Digital Facilities: Channel No. 21 (512-518 MHz). Power: 50-kw max. visual. Antenna: 610-ft above av. terrain, 141-ft. above ground.

Latitude 19° 43' 57"
Longitude 155° 04' 04"

FCC Digital File Number: BPCDT-19991101AEH. Granted: June 09, 2000.

Note: Latitude and longitude coordinates shown are based on the North American Datum of 1927 (NAD 27) as currently required by the Mass Media Bureau of the FCC.

News Services: Fox NewsEdge, CNN Newsource, AP.

Ownership: Emmis Communications Corp. (Group Owner).

Began Operation: November 27, 1961. For sale to present owner, see KHON-TV, Honolulu.

Represented (sales): MMT Sales Inc.

Personnel:

Rick Blangiardi, General Manager.

Linda Brock, Promotion Director.

Kyle Funeseki, Community Affairs Manager.

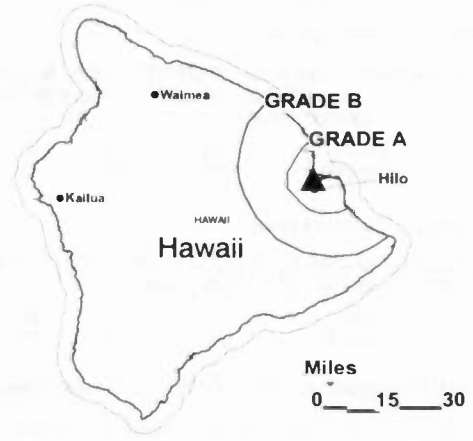
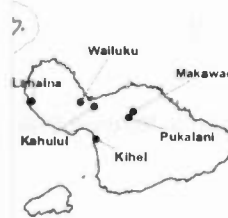
Bob Salvador, Operations Director.

Cheryl Oncea, General Sales Manager.

Don Dennison, News Director.

Doug Garlinger, Engineering Director.

KHAW-TV BPCT-940902KL GRANTED: 5/12/95



© 2005 Warren Communications News

Highest 30 Sec. Rate: \$1600.

City of License: Hilo. **Station DMA:** Honolulu, HI. **Rank:** 71.

Circulation © 2004 Nielsen. Coverage based on Nielsen study.

GrandTotal	Cable TV Households	Non-cable TV Households	Total TV Households
Estimated Station Totals *	0	13,710	13,710
Average Weekly Circulation (2004)	0	4,689	4,689
Average Daily Circulation (2004)			768
Station DMA Total	Cable TV Households	Non-cable TV Households	Total TV Households
Estimated Station Totals *	0	13,710	13,710
Average Weekly Circulation (2004)	0	4,689	4,689
Average Daily Circulation (2004)			768

*Estimated station totals are sums of the Nielsen TV and Cable TV household estimates for each county in which the station registers viewing of more than 5% as per the Nielsen Survey Methods.

KHBC-DT

Ch. 22

Network Service: NBC.

Grantee: Raycom National Inc., 150-B Puuhale Rd., Honolulu, HI 96819.

Studio: 315 Sand Island Access Rd., Honolulu, HI 96819.

Mailing Address: 150-B Puuhale Rd., Honolulu, HI 96819.

Phone: 808-847-3246. **Fax:** 808-845-3616.

E-mail: news8@khnl.com

Web Site: http://www.khnl.com

Technical Facilities: Channel No. 22 (518-524 MHz). Authorized power: 3.3-kw max. visual. Antenna: -558-ft above av. terrain, 145-ft. above ground, 151-ft. above sea level.

Latitude	19°	43'	51"
Longitude	155°	04'	11"

Note: Latitude and longitude coordinates shown are based on the North American Datum of 1927 (NAD 27) as currently required by the Mass Media Bureau of the FCC.

Ownership: Raycom Media Inc. (Group Owner).

Began Operation: April 30, 2000. High Definition. Operating under Special Temporary Authority at 4.72-kw max. visual.

Personnel:

John Fink, General Manager.

Michael Langley, Marketing Director.

Stuart Chang, General Sales Manager.

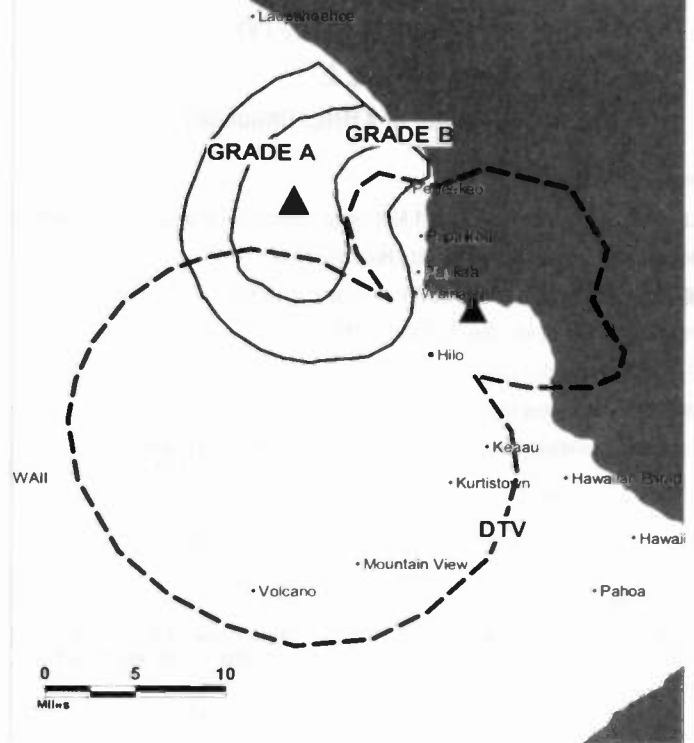
Sandra Gino, Local Sales Manager.

Dan Chinn, National Sales Manager.

Sue Levine, News Director.

Keith Aotaki, Engineering Director.

KHBC-DT BMPCDT-20020318AAG GRANTED: 10/28/2002



© 2005 Warren Communications News

Bryan Kam, Controller.

Daniel Schmidt, Program Director.

City of License: Hilo. **Station DMA:** Honolulu, HI. **Rank:** 71.

Nielsen Data: Not available.

KHBC-TV
 (formerly KOHA-TV)
Ch. 2
 (Satellite of KHNL, Honolulu)

Network Service: NBC.

Licensee: Raycom Media Inc., 201 Monroe St., 20th Floor, Montgomery, AL 36104.

Studio: 315 Sand Island Access Rd., Honolulu, HI 96819.

Mailing Address: 150-B Puuhale Rd., Honolulu, HI 96819.

Phone: 808-847-3246. **Fax:** 808-845-3616.

E-mail: news8@khnl.com

Web Site: http://www.khnl.com

Technical Facilities: Channel No. 2 (54-60 MHz). Authorized power: 2.31-kw visual, 0.23-kw aural. Antenna: minus 574-ft above av. terrain, 142-ft. above ground, 148-ft. above sea level.

Latitude	19°	43'	51"
Longitude	155°	04'	11"

Transmitter: Hilo Hawaiian Hotel, 71 Banyan Dr., Hilo.

Digital Facilities: Channel No. 22 (518-524 MHz). Power: 3.3-kw max. visual. Antenna: -558-ft above av. terrain, 145-ft. above ground, 151-ft. above sea level.

Latitude	19°	43'	51"
Longitude	155°	04'	11"

FCC Digital File Number: BPCDT-19991029AFT. Granted: October 28, 2002.

Note: Latitude and longitude coordinates shown are based on the North American Datum of 1927 (NAD 27) as currently required by the Mass Media Bureau of the FCC.

Ownership: Raycom Media Inc. (Group Owner).

Began Operation: August 22, 1983. Sale to Hilo Broadcasting (Marvin Chupack, et al.) by Trustee in Bankruptcy approved by FCC Jan. 31, 1986. Began operation as KHBC-TV April 14, 1986. Sale to Kona-Hilo Broadcasting approved by FCC April 24, 1987. Sale to King Broadcasting approved by FCC October 18, 1988. Sale to Providence Journal Broadcasting Corp. approved August 27, 1991 (Television Digest, Vol. 31:9, 29). Sale to Belo Corp. approved by FCC February 28, 1997 (Vol. 37:9). Sale to present owner from Belo Corp. approved by FCC September 2, 1999.

Represented (legal): Covington & Burling.

Personnel:

John Fink, General Manager.

Michael Langley, Marketing Director.

Stuart Chang, General Sales Manager.

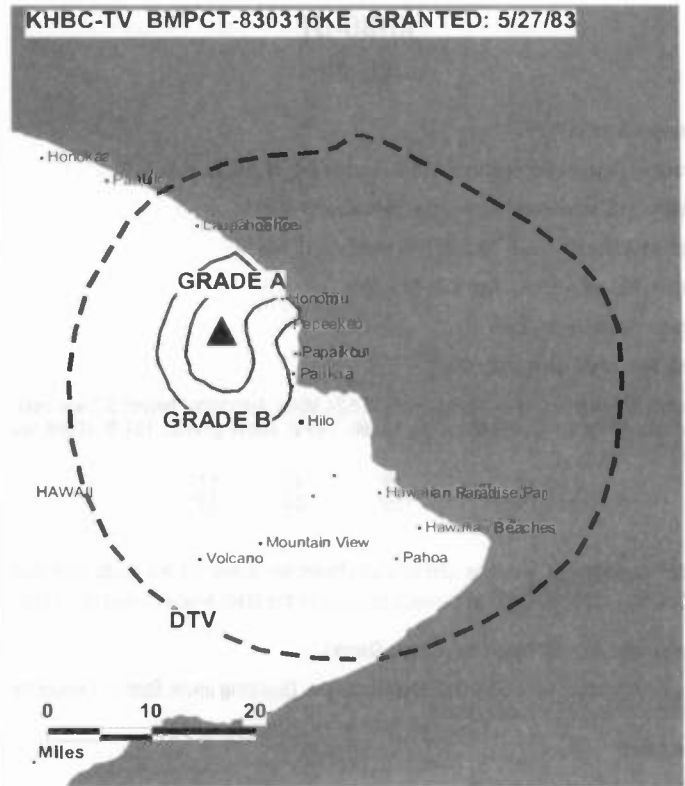
Sandra Gino, Local Sales Manager.

Dan Chin, National Sales Manager.

Sue Levine, News Director.

Keith Aotaki, Engineering Director.

KHBC-TV BMPCT-830316KE GRANTED: 5/27/83



© 2005 Warren Communications News

Bryan Kam, Controller.

Daniel Schmidt, Program Director.

Rates: On request.

City of License: Hilo. **Station DMA:** Honolulu, HI. **Rank:** 71.

Circulation © 2004 Nielsen. Coverage based on Nielsen study.

GrandTotal	Cable	Non-cable	Total
	TV Households	TV Households	TV Households
Estimated Station Totals *	0	13,710	13,710
Average Weekly Circulation (2004)	0	2,427	2,427
Average Daily Circulation (2004)			247
Station OMA Total	Cable	Non-cable	Total
	TV Households	TV Households	TV Households
Estimated Station Totals *	0	13,710	13,710
Average Weekly Circulation (2004)	0	2,427	2,427
Average Daily Circulation (2004)			247

*Estimated station totals are sums of the Nielsen TV and Cable TV household estimates for each county in which the station registers viewing of more than 5% as per the Nielsen Survey Methods.

KHVO
Ch. 13
(Satellite of KITV, Honolulu)

Network Service: ABC.

Licensee: KITV Hearst-Argyle Television Inc., 888 7th Ave., New York, NY 10106.

Studio: 801 S. King St.s, Honolulu, HI 96813.

Mailing Address: 801 S. King St., Honolulu, HI 96813.

Phone: 808-535-0400. **Fax:** 808-536-8777.

E-mail: gaeth@kitv.com

Web Site: http://www.thehawaiiichannel.com

Technical Facilities: Channel No. 13 (210-216 MHz). Authorized power: 31-kw visual. Antenna: minus 590-ft above av. terrain, 161-ft. above ground, 167-ft. above sea level.

Latitude 19° 43' 57"
 Longitude 155° 04' 04"

Transmitter: Atop Naniloa Hotel, 93 Banyan Dr.

Digital Facilities: Channel No. 18 (494-500 MHz). Power: 5.4-kw max. visual. Antenna: minus 613-ft above av. terrain, 138-ft. above ground, 144-ft. above sea level.

Latitude 19° 43' 57"
 Longitude 155° 04' 04"

Note: Latitude and longitude coordinates shown are based on the North American Datum of 1927 (NAD 27) as currently required by the Mass Media Bureau of the FCC.

Ownership: Hearst-Argyle Television Inc. (Group Owner).

Began Operation: May 15, 1960.

Represented (legal): Dow, Lohnes & Albertson PLLC.

Personnel:

Michael A. Rosenberg, President & General Manager.

Charmaine Kappler, Promotion & Creative Services Director.

John Wray, Production Manager.

William Graeth, Vice President & General Sales Manager.

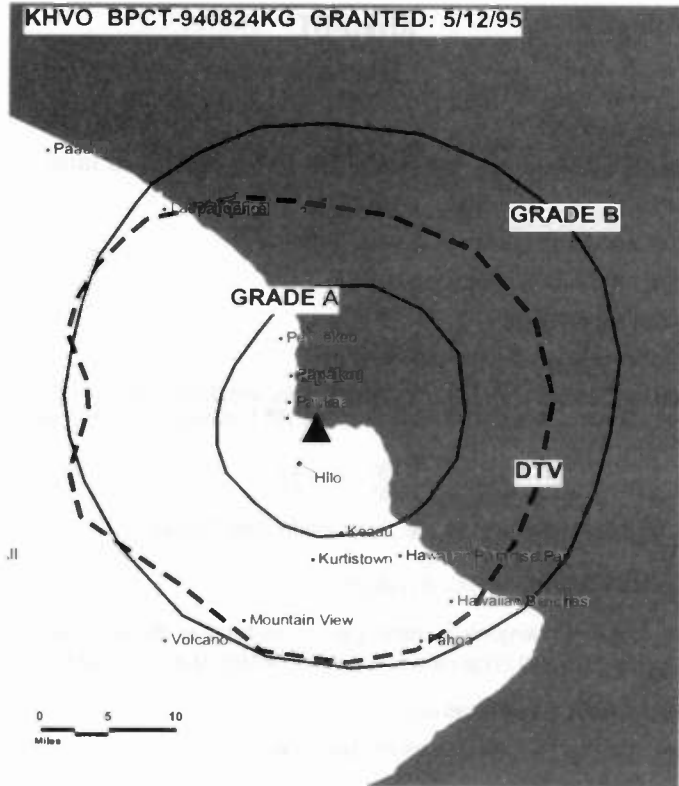
Russell Elwell, Local Sales Manager & Marketing Director.

Tod Pritchard, News Director.

Rodney Shimabukuro, Chief Engineer.

Ron Chung, Business Manager.

Tracy Keliikoomalu, Program Director.



© 2005 Warren Communications News

Rates: On request.

City of License: Hilo. **Station DMA:** Honolulu, HI. **Rank:** 71.

Circulation © 2004 Nielsen. Coverage based on Nielsen study.

Grand Total	Cable TV Households	Non-cable TV Households	Total TV Households
Estimated Station Totals *	0	13,710	13,710
Average Weekly Circulation (2004)	0	4,373	4,373
Average Daily Circulation (2004)			672

Station DMA Total	Cable TV Households	Non-cable TV Households	Total TV Households
Estimated Station Totals *	0	13,710	13,710
Average Weekly Circulation (2004)	0	4,373	4,373
Average Daily Circulation (2004)			672

*Estimated station totals are sums of the Nielsen TV and Cable TV household estimates for each county in which the station registers viewing of more than 5% as per the Nielsen Survey Methods.

KHVO-DT
Ch. 18

Network Service: ABC.

Licensee: KITV Hearst-Argyle Television Inc., 888 7th Ave., New York, NY 10106.

Studio: 801 S. King St., Honolulu, HI 96813.

Mailing Address: 801 S. King St., Honolulu, HI 96813.

Phone: 808-535-0400. **Fax:** 808-536-8777.

E-mail: news4@kitv.com

Web Site: <http://www.thehawaiichannel.com>

Technical Facilities: Channel No. 18 (494-500 MHz). Authorized power: 5.4-kw max. visual. Antenna: minus 613-ft above av. terrain, 138-ft. above ground, 144-ft. above sea level.

Latitude	19°	43'	57"
Longitude	155°	04'	04"

Holds CP for change to 50-kw max. visual; BPCDT-20020709AAS.

Transmitter: Atop Naniloa Hotel, 93 Banyan Dr.

Note: Latitude and longitude coordinates shown are based on the North American Datum of 1927 (NAD 27) as currently required by the Mass Media Bureau of the FCC.

Multichannel TV Sound: Stereo only.

Ownership: Hearst-Argyle Television Inc. (Group Owner).

Began Operation: October 1, 1997.

Represented (legal): Wiley, Rein & Fielding.

Represented (engineering): Cavell, Mertz & Davis Inc.

Personnel:

Michael A. Rosenberg, President & General Manager.

Charmaine Kappler, Promotion & Creative Services Director.

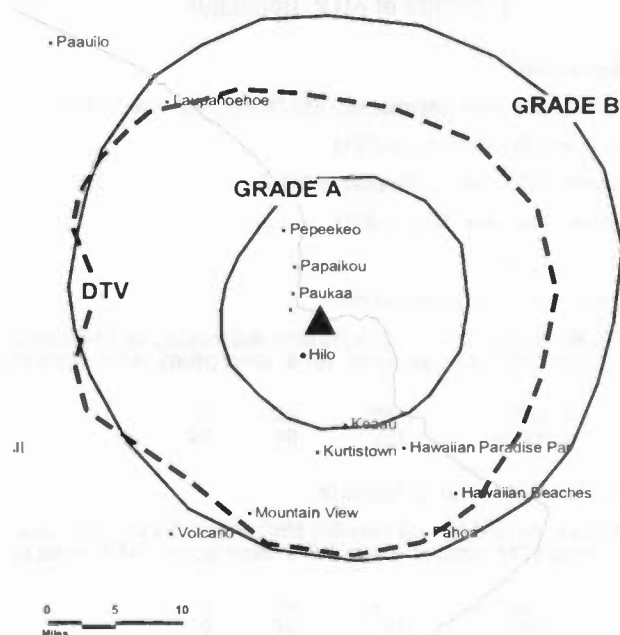
John Wray, Production Manager.

William Gaeth, Vice President & General Sales Manager.

Russell Elwell, Local Sales Manager & Marketing Director.

Tod Pritchard, News Director.

KHVO-DT BPCDT-970821KE GRANTED: 9/3/1997



© 2005 Warren Communications News

Rodney Shimabukuro, Chief Engineer.

Ron Chung, Business Manager.

Tracy Keliihoomalu, Program Director.

Rates: On request.

City of License: Hilo. **Station DMA:** Honolulu, HI. **Rank:** 71.

Nielsen Data: Not available.

KWHH
 (formerly KHIK)
Ch. 14
 (Satellite of)

Network Service: WBN.

Licensee: LeSea Broadcasting Corp., Box 12, South Bend, IN 46624.

Studio: 1188 Bishop St., Suite 502, Honolulu, HI 96813.

Mailing Address: 1188 Bishop St., Suite 502, Honolulu, HI 96813.

Phone: 808-538-1414. **Fax:** 808-526-0326.

E-mail: gm14@lesea.com

Web Site: http://www.kwhe.com

Technical Facilities: Channel No. 14 (470-476 MHz). Authorized power: 13.7-kw max. visual. Antenna: Minus 557-ft above av. terrain, 144-ft. above ground, 151-ft. above sea level.

Latitude 19° 43' 51"
 Longitude 155° 04' 11"

Requests CP for change to 13.2-kw visual, 100-ft above av. terrain, 30-ft. above ground, 910-ft. above sea level; lat. 19° 43' 00", long. 155° 008' 15", BPCT-20030121AAP.

Transmitter: 71 Banyan Dr., Hilo.

Digital Facilities: Channel No. 23 (524-530 MHz). Power: 35-kw max. visual. Antenna: 108-ft above av. terrain, 151-ft. above ground.

Latitude 19° 43' 00"
 Longitude 155° 08' 13"

FCC Digital File Number: BPCDT-19991020AAJ. Granted: June 21, 2001.

Note: Latitude and longitude coordinates shown are based on the North American Datum of 1927 (NAD 27) as currently required by the Mass Media Bureau of the FCC.

Ownership: LeSea Broadcasting Corp. (Group Owner).

Began Operation: October 1, 1989.

Represented (legal): John Fiorini III.

Personnel:

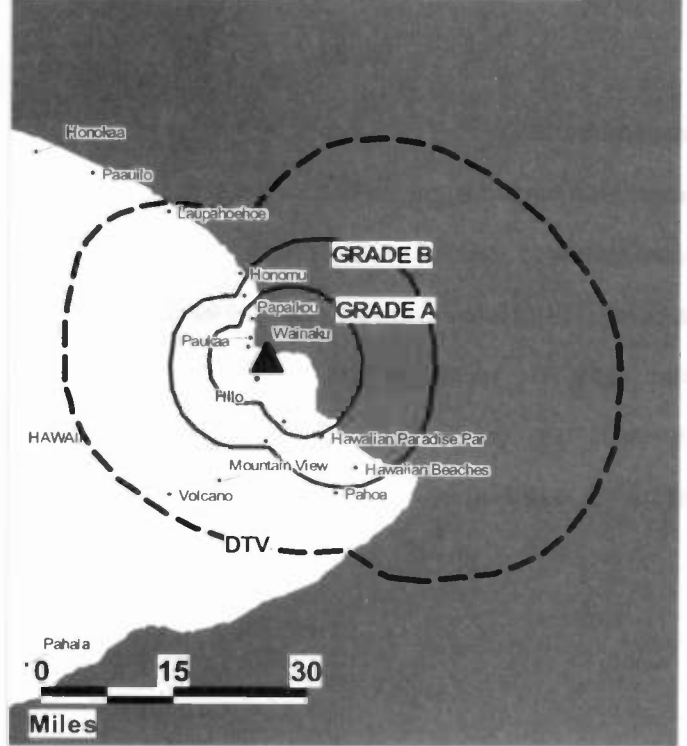
Tony Boquer, General Manager.

Ray Flores, Traffic Manager.

Michael Kemmerling, Engineering Director.

Rates: On request.

KWHH BPCT-20030121AAP GRANTED: 1/22/2003



© 2005 Warren Communications News

City of License: Hilo. **Station DMA:** Honolulu, HI. **Rank:** 71.

Circulation © 2004 Nielsen. Coverage based on Nielsen study.

Grand Total	Cable TV Households	Non-cable TV Households	Total TV Households
Estimated Station Totals *	0	13,710	13,710
Average Weekly Circulation (2004)	0	809	809
Average Daily Circulation (2004)			82

Station DMA Total	Cable TV Households	Non-cable TV Households	Total TV Households
Estimated Station Totals *	0	13,710	13,710
Average Weekly Circulation (2004)	0	809	809
Average Daily Circulation (2004)			82

*Estimated station totals are sums of the Nielsen TV and Cable TV household estimates for each county in which the station registers viewing of more than 5% as per the Nielsen Survey Methods.

KWHH-DT

Ch. 23

Network Service: WBN.

Licensee: LeSea Broadcasting Corp., Box 12, South Bend, IN 46624.

Studio: 1188 Bishop St., Suite 502, Honolulu, HI 96813.

Mailing Address: 1188 Bishop St., Suite 502, Honolulu, HI 96813.

Phone: 808-538-1414. **Fax:** 808-526-0326.

E-mail: gm14@leasa.com

Web Site: <http://www.kwhe.com>

Technical Facilities: Channel No. 23 (524-530 MHz). Authorized power: 35-kw max. visual. Antenna: 108-ft above av. terrain, 151-ft. above ground.

Latitude	19°	43'	00"
Longitude	155°	08'	13"

Note: Latitude and longitude coordinates shown are based on the North American Datum of 1927 (NAD 27) as currently required by the Mass Media Bureau of the FCC.

Ownership: LeSea Broadcasting Corp. (Group Owner).

Began Operation: March 1, 2003.

Personnel:

Tony Boquer, General Manager.

Ray Flores, Traffic Manager.

Michael Kemmerling, Chief Engineer.

City of License: Hilo. **Station DMA:** Honolulu, HI. **Rank:** 71.

Nielsen Data: Not available.

KAHH-DT

Ch. 27

Network Service: TBN.

Grantee: Trinity Broadcasting Network Inc., 2442 Michelle Dr., Tustin, CA 92780.

Studio: 1152 Smith St., Honolulu, HI 96817.

Mailing Address: 1152 Smith St., Honolulu, HI 96817.

Phone: 808 521-5826. **Fax:** 808 599-6238.

E-mail: crzonca@tbn.org

Web Site: <http://www.tbn.org>

Technical Facilities: Channel No. 27 (548-554 MHz). Authorized power: 262-kw max. visual. Antenna: 1903-ft above av. terrain, 69-ft. above ground.

Latitude	21°	23'	45"
Longitude	158°	05'	58"

Note: Latitude and longitude coordinates shown are based on the North American Datum of 1927 (NAD 27) as currently required by the Mass Media Bureau of the FCC.

Ownership: Trinity Broadcasting Network Inc. (Group Owner).

Began Operation: January 1, 2003. Operating under Special Temporary Authority at 262-kw.

Personnel:

Cheryl Rzonca, Station Manager.

Mauro Pena, Chief Engineer.

City of License: Honolulu. **Station DMA:** Honolulu, HI. **Rank:** 71.

Nielsen Data: Not available.

KAHH-TV
(formerly KAAH)

Ch. 26

Network Service: TBN.

Licensee: Trinity Broadcasting Network Inc., 2442 Michelle Dr., Tustin, CA 92780.

Studio: 1152 Smith St., Honolulu, HI 96817.

Mailing Address: 1152 Smith St., Honolulu, HI 96817.

Phone: 808-521-5826. **Fax:** 808-599-6238.

E-mail: crzonca@tbn.org

Web Site: <http://www.tbn.org>

Technical Facilities: Channel No. 26 (542-548 MHz). Authorized power: 270-kw max. visual. Antenna: 1903-ft above av. terrain, 69-ft. above ground, 2350-ft. above sea level.

Latitude	21°	23'	45"
Longitude	158°	05'	58"

Requests CP for change to 272-kw max. visual, 1893-ft above av. terrain, 40-ft. above ground, 2321-ft. above sea level; BPCT-20031204AAC.

Transmitter: Side of KAIM-FM/KORL-FM tower, Palikea Ridge, near Waipahu.

Digital Facilities: Channel No. 27 (548-554 MHz). Power: 262-kw max. visual. Antenna: 1903-ft above av. terrain, 69-ft. above ground.

Latitude	21°	23'	45"
Longitude	158°	05'	58"

FCC Digital File Number: BPCDT-19991101AJU. Granted: September 21, 2001.

Note: Latitude and longitude coordinates shown are based on the North American Datum of 1927 (NAD 27) as currently required by the Mass Media Bureau of the FCC.

News Service: UPI.

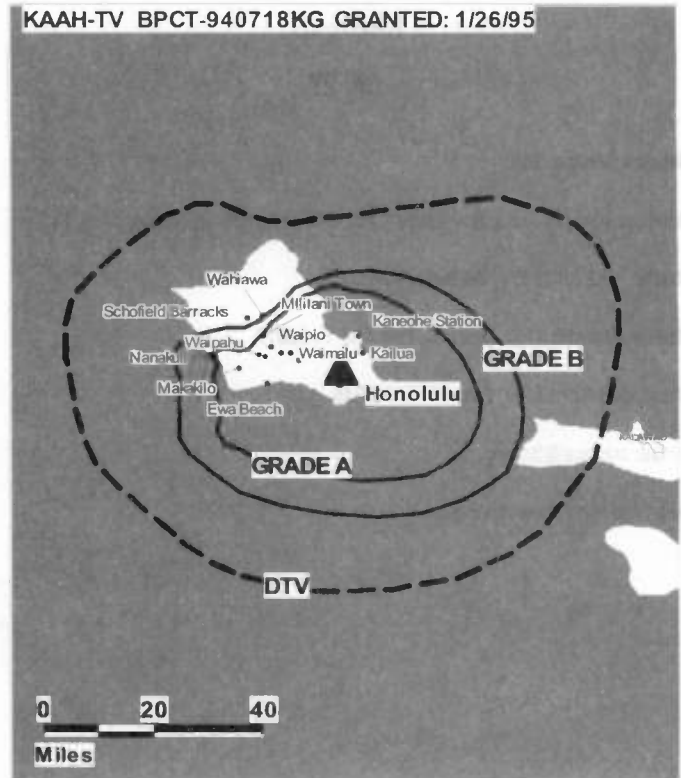
Ownership: Trinity Broadcasting Network Inc. (Group Owner).

Began Operation: December 23, 1982.

Represented (sales): Trinity Broadcasting Network Media.

Represented (legal): Colby May.

KAHH-TV BPCT-940718KG GRANTED: 1/26/95



© 2005 Warren Communications News

Personnel:

Cheryl Rzonca, Station Manager.

Mauro Pena, Chief Engineer.

City of License: Honolulu. **Station DMA:** Honolulu, HI. **Rank:** 71.

Nielsen Data: Not available.

KBFD
Ch. 32

Network Service: IND.

Licensee: The Allen Broadcasting Corp., Penthouse One, 1188 Bishop St., Honolulu, HI 96813.

Studio: Penthouse One, 1188 Bishop St., Honolulu, HI 96813.

Mailing Address: 1188 Bishop St., Penthouse One, Honolulu, HI 96813.

Phone: 808-521-8066. **Fax:** 808-521-5233.

E-mail: kbfd@kbfd.com

Web Site: http://www.kbfd.com

Technical Facilities: Channel No. 32 (578-584 MHz). Authorized power: 145-kw max. visual, 14.5-kw aural. Antenna: 424-ft above av. terrain, 390-ft. above ground, 413-ft. above sea level.

Latitude 21° 18' 49"
Longitude 157° 51' 43"

Transmitter: 1188 Bishop St.

Digital Facilities: Channel No. 33 (584-590 MHz). Power: 108-kw max. visual, aural. Antenna: -16-ft above av. terrain, 367-ft. above ground, 390-ft. above sea level.

Latitude 21° 18' 49"
Longitude 157° 51' 43"

Note: Latitude and longitude coordinates shown are based on the North American Datum of 1927 (NAD 27) as currently required by the Mass Media Bureau of the FCC.

Multichannel TV Sound: Stereo only.

Ownership: The Allen Broadcasting Corp. (Group Owner).

Began Operation: March 24, 1986.

Represented (engineering): Comsearch Inc.

Personnel:

Kea Sung Chung, Chairman & Chief Executive Officer.

Jeff Chung, General Manager.

Bruce Kim, Local Sales Manager.

Don Porter, Chief Engineer.

Jasmine Kim, Program Director.

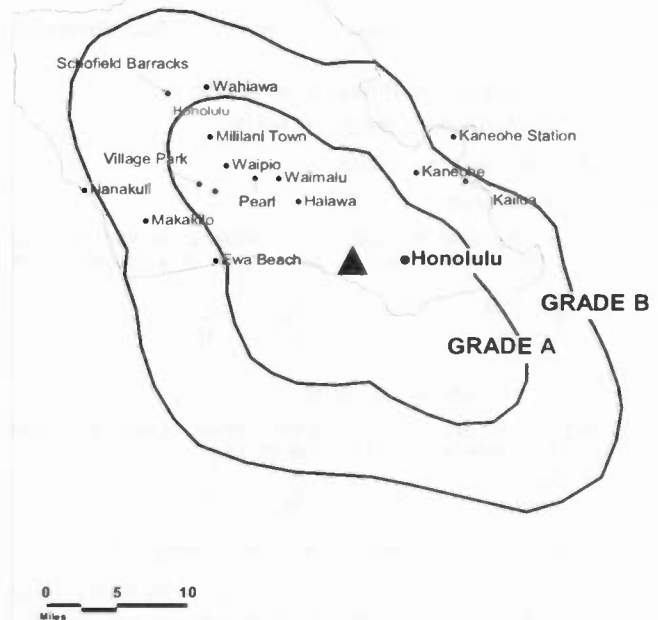
June Ho Chung, Business Manager.

Min Kang, News Director.

Michael Wlm, Traffic Manager.

Voltaie Falquez, National Sales Manager.

KBFD BMPCT-851024KG GRANTED: 11/27/85



Highest 30 Sec. Rate: \$250.

City of License: Honolulu. **Station DMA:** Honolulu, HI. **Rank:** 71.

Circulation © 2004 Nielsen. Coverage based on Nielsen study.

GrandTotal	Cable TV Households	Non-cable TV Households	Total TV Households
Estimated Station Totals *	268,100	23,850	291,950
Average Weekly Circulation (2004)	25,738	2,290	28,028
Average Daily Circulation (2004)			16,933
Station DMA Total	Cable TV Households	Non-cable TV Households	Total TV Households
Estimated Station Totals *	268,100	23,850	291,950
Average Weekly Circulation (2004)	25,738	2,290	28,028
Average Daily Circulation (2004)			16,933

*Estimated station totals are sums of the Nielsen TV and Cable TV household estimates for each county in which the station registers viewing of more than 5% as per the Nielsen Survey Methods.

KFVE
Ch. 5

Network Service: WBN.

Licensee: Raycom National Inc., RSA Tower, 201 Monroe St., 20th Floor, Montgomery, AL 36104.

Studio: 315 Sand Island Access Rd., Honolulu, HI 96819-2295.

Mailing Address: 150-B Puuhale Rd., Honolulu, HI 96819.

Phone: 808-847-3246. **Fax:** 808-845-3616.

Web Site: <http://www.kfve.com>

Technical Facilities: Channel No. 5 (76-82 MHz). Authorized power: 95.5-kw visual, 9.6-kw aural. Antenna: 2064-ft above av. terrain, 161-ft. above ground, 2641-ft. above sea level.

Latitude 21° 24' 03"
Longitude 158° 06' 10"

Transmitter: 3-mi. NE of Nanakuli on Palehua Rd.

Digital Facilities: Channel No. 23 (524-530 MHz). Power: 50-kw max. visual. Antenna: 2064-ft above av. terrain, 161-ft. above ground.

Latitude 21° 24' 03"
Longitude 158° 06' 10"

FCC Digital File Number: BPCDT-19991029AGY. Granted: March 05, 2002.

Note: Latitude and longitude coordinates shown are based on the North American Datum of 1927 (NAD 27) as currently required by the Mass Media Bureau of the FCC.

Multichannel TV Sound: Stereo only.

Satellite Earth Station: Transmitter Larcen; Harris, 6.1-meter C-band.

Ownership: Raycom Media Inc. (Group Owner).

Began Operation: February 7, 1988. Sale to present owner from KFVE Joint Venture approved by FCC December 28, 1999.

Represented (sales): TeleRep Inc.

Represented (legal): Covington & Burling.

Represented (engineering): Hammett & Edison Inc.

Personnel:

John L. Fink, General Manager.

Michael Langley, Marketing Director.

Stuart Chang, General Sales Manager.

Sandra Gima, Local Sales Manager.

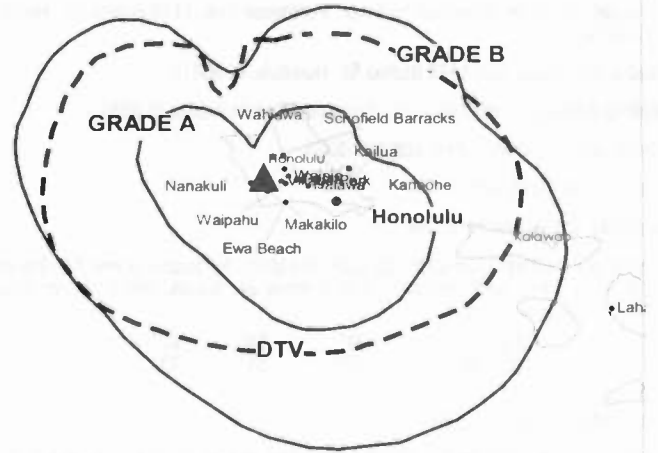
Dan Chinn, National Sales Manager.

Sue Levine, News Director.

Keith Aotaki, Engineering Director.

Bryan Kam, Controller.

KFVE BPCT-880920KF GRANTED: 3/13/89



© 2005 Warren Communications News

Daniel Schmidt, Program Director.

Highest 30 Sec. Rate: \$1500.

City of License: Honolulu. **Station DMA:** Honolulu, HI. **Rank:** 71.

Circulation © 2004 Nielsen. Coverage based on Nielsen study.

GrandTotal	Cable		Non-cable	Total
	TV Households	TV Households	TV Households	TV Households
Estimated Station Totals *	366,400	44,020	44,020	410,420
Average Weekly Circulation (2004)	141,434	11,924	11,924	153,358
Average Daily Circulation (2004)				44,075

Station DMA Total	Cable		Non-cable	Total
	TV Households	TV Households	TV Households	TV Households
Estimated Station Totals *	366,400	44,020	44,020	410,420
Average Weekly Circulation (2004)	141,434	11,924	11,924	153,358
Average Daily Circulation (2004)				44,075

*Estimated station totals are sums of the Nielsen TV and Cable TV household estimates for each county in which the station registers viewing of more than 5% as per the Nielsen Survey Methods.

KGMB

Ch. 9

(Operates satellites KGMD-TV, Hilo; KGMV, Wailuku)

Network Service: CBS.

Licensee: Emmis Television License LLC, One Emmis Plaza, 40 Monument Circle, Suite 700, Indianapolis, IN 46204.

Studio: 1534 Kapiolani Blvd., Honolulu, HI 96814.

Mailing Address: 1534 Kapiolani Blvd., Honolulu, HI 96814.

Phone: 808-973-5462. **Fax:** 808-941-8153.

Web Site: <http://www.kgmb.com>

Technical Facilities: Channel No. 9 (186-192 MHz). Authorized power: 209-kw visual, 29.5-kw aural. Antenna: 170-ft above av. terrain, 436-ft. above ground, 441-ft. above sea level.

Latitude 21° 17' 45.7"
Longitude 157° 50' 35.7"

Holds CP for change to 105-kw visual, Minus 39-ft above av. terrain, 415-ft. above ground, 420-ft. above sea level; BPCT-20030530AQF.

Transmitter: 1534 Kapiolani Blvd.

Digital Facilities: Channel No. 8 (180-186 MHz). Power: 7.2-kw visual. Antenna: -39-ft above av. terrain, 415-ft. above ground, 420-ft. above sea level.

Latitude 21° 17' 46"
Longitude 157° 50' 36"

FCC Digital File Number: BPCDT-19991029AIA. Granted: September 16, 2004.

Note: Latitude and longitude coordinates shown are based on the North American Datum of 1927 (NAD 27) as currently required by the Mass Media Bureau of the FCC.

Satellite Earth Stations: Transmitter RCA; Strato Vision, 4.5-meter C-band; Cosmos, 4.5-meter C-band; Scientific-Atlanta, 10-meter C-band; Scientific-Atlanta receivers.

News Service: AP.

Ownership: Emmis Communications Corp. (Group Owner).

Began Operation: December 1, 1952. Sale of Consolidated Amusement Corp. and its 75.45% interest to Hialand Development Corp. approved by FCC December 3, 1958 by FCC (Television Digest, Vol. 14:40, 41, 46). Sale of 75.45% to Honolulu Star-Bulletin approved by FCC December 22, 1959 (Vol. 15:52). Sale to Standard Corp. by Honolulu Star-Bulletin approved by FCC May 5, 1965 (Vol.4:42, 5:19). Transfer of control from the Standard Corp. to the Heftels approved by FCC October 1, 1972. Sale to Lee Enterprises Inc. by the Heftels approved by FCC January 27, 1977 (Vol. 16:37). Sale to present owner by Lee Enterprises Inc. approved by FCC September 27, 2000 (Vol. 40:20).

Represented (sales): Continental Television Sales.

Personnel:

Linda Brock, Promotion Manager.

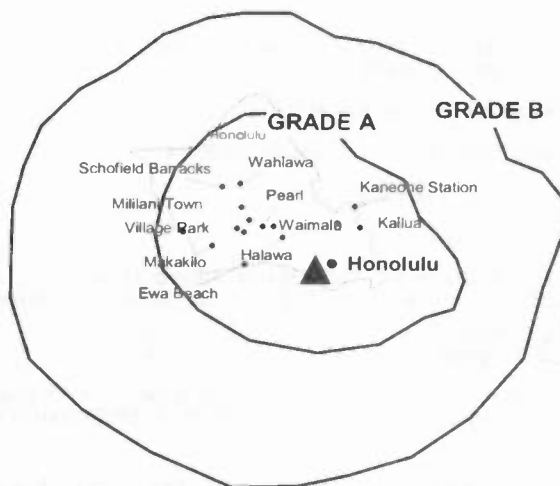
Nick Carter, Production Manager.

Audrey Watson, Traffic Manager.

Brenda Salgado, Asslgnment Editor.

Liz Chun, Sports Director.

KGMB BPCT-3610 GRANTED: 10/19/65



© 2005 Warren Communications News

Linda Moss, General Sales Manager.

Cindy Huwitt, National Sales Manager.

Tauna Lange, News Director.

Doug Garlinger, Chief Engineer.

Mary Krakow, Business Manager.

Highest 30 Sec. Rate: \$1400.

City of License: Honolulu. **Station DMA:** Honolulu, HI. **Rank:** 71.

Circulation © 2004 Nielsen. Coverage based on Nielsen study.

GrandTotal	Cable TV Households	Non-cable TV Households	Total TV Households
Estimated Station Totals *	366,400	45,790	412,190
Average Weekly Circulation (2004)	261,897	17,281	279,178
Average Daily Circulation (2004)			139,300

Station OMA Total	Cable TV Households	Non-cable TV Households	Total TV Households
Estimated Station Totals *	366,400	45,790	412,190
Average Weekly Circulation (2004)	261,897	17,281	279,178
Average Daily Circulation (2004)			139,300

*Estimated station totals are sums of the Nielsen TV and Cable TV household estimates for each county in which the station registers viewing of more than 5% as per the Nielsen Survey Methods.

KGMB-DT
Ch. 8

Network Service: CBS.

Licensee: Emmis Television License LLC, One Emmis Plaza, 40 Monument Circle, Suite 700, Indianapolis, IN 46204.

Studio: 1534 Kapiolani Blvd., Honolulu, HI 96814.

Mailing Address: 1534 Kapiolani Blvd., Honolulu, HI 96814.

Phone: 808-973-5462. **Fax:** 808-941-8153.

Web Site: <http://www.kgmb.com>

Technical Facilities: Channel No. 8 (180-186 MHz). Authorized power: 7.2-kw visual. Antenna: -39-ft above av. terrain, 415-ft. above ground, 420-ft. above sea level.

Latitude	21°	17'	46"
Longitude	157°	50'	36"

Holds CP for change to 1000-kw visual, 30-ft above av. terrain, 434-ft. above ground, 440-ft. above sea level; lat. 21° 17' 39", long. 157° 50' 18", BPCDT-20040608AAZ.

Note: Latitude and longitude coordinates shown are based on the North American Datum of 1927 (NAD 27) as currently required by the Mass Media Bureau of the FCC.

Ownership: Emmis Communications Corp. (Group Owner).

Began Operation: Station operating; no on-air date.

Represented (sales): Continental Television Sales.

Personnel:

Linda Brock, Promotion Director.

Nick Carter, Production Manager.

Audrey Watson, Traffic Manager.

Brenda Salgado, Assignment Editor.

Liz Chun, Sports Director.

Linda Moss, General Sales Manager.

Cindy Huwitt, National Sales Manager.

Tauna Lange, News Director.

Doug Garlinger, Chief Engineer.

Mary Krakow, Business Manager.

City of License: Honolulu. **Station DMA:** Honolulu, HI. **Rank:** 71.

Nielsen Data: Not available.

KHNL
(formerly KIKU-TV)
Ch. 13
(Operates satellites KOGG, Wailuku; KHBC-TV, Hilo)

Network Service: NBC.

Licensee: Raycom Media Inc., 201 Monroe St., 20th Floor, Montgomery, AL 36104.

Studio: 315 Sand Island Access Rd., Honolulu, HI 96819-2295.

Mailing Address: 150-B Puuhale Rd., Honolulu, HI 96819.

Phone: 808-847-3246. **Fax:** 808-845-3616.

E-mail: news8@khn1.com

Web Site: http://www.khn1.com

Technical Facilities: Channel No. 13 (210-216 MHz). Authorized power: 316-kw visual, 46.8-kw aural. Antenna: 22-ft above av. terrain, 500-ft. above ground, 505-ft. above sea level.

Latitude 21° 17' 09"
 Longitude 157° 50' 18.5"

Transmitter: 2005 Kalia Rd.

Digital Facilities: Channel No. 35 (596-602 MHz). Power: 25-kw max. visual. Antenna: Minus 46-ft above av. terrain, 381-ft. above ground, 386-ft. above sea level.

Latitude 21° 17' 009"
 Longitude 157° 50' 19"

FCC Digital File Number: BPCDT-19991029AFK. Granted: March 16, 2000.

Note: Latitude and longitude coordinates shown are based on the North American Datum of 1927 (NAD 27) as currently required by the Mass Media Bureau of the FCC.

Satellite Earth Stations: Transmitter RCA; Microdyne, 11-meter C-band; Scientific-Atlanta, 10-meter C-band; Scientific-Atlanta receivers.

News Services: NBC News Channel, WSI, CNN Newsource, AP.

Ownership: Raycom Media Inc. (Group Owner).

Began Operation: July 4, 1962. Sale by Hawaiian Paradise Park Corp. approved by FCC September 21, 1967. Sale to Mid-Pacific Television Assoc. by Richard Eaton approved by FCC November 28, 1979. FCC approved sale to King Broadcasting Co. May 5, 1986. Sale to Providence Journal Broadcasting approved by FCC August 27, 1991 (Television Digest, Vol. 30:35; 31:9, 29). Sale to Belo Corp. approved by FCC February 28, 1997 (Vol. 37:9). Sale to present owner from Belo Corp. approved by FCC September 2, 1999 (Vol. 39:27, 45).

Represented (sales): TeleRep Inc.

Represented (legal): Covington & Burling.

Represented (engineering): Hammett & Edison Inc.

Personnel:

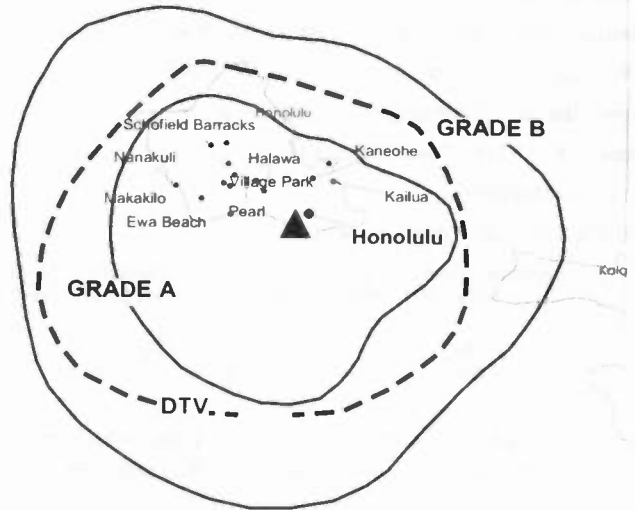
John L. Fink, General Manager.

Michael Langley, Marketing Director.

Stuart Chang, General Sales Manager.

Sandra Gino, Local Sales Manager.

KHNL BPCT-810522KH GRANTED: 6/15/81



© 2005 Warren Communications News

Dan Chinn, National Sales Manager.

Sue Levine, News Director.

Keith Aotaki, Engineering Director.

Bryan Kam, Controller.

Daniel Schmidt, Program Director.

Highest 30 Sec. Rate: \$2000.

City of License: Honolulu. **Station DMA:** Honolulu, HI. **Rank:** 71.

Circulation © 2004 Nielsen. Coverage based on Nielsen study.

GrandTotal	Cable TV Households	Non-cable TV Households	Total TV Households
Estimated Station Totals *	366,400	45,790	412,190
Average Weekly Circulation (2004)	243,271	15,347	258,618
Average Daily Circulation (2004)			118,551

Station DMA Total	Cable TV Households	Non-cable TV Households	Total TV Households
Estimated Station Totals *	366,400	45,790	412,190
Average Weekly Circulation (2004)	243,271	15,347	258,618
Average Daily Circulation (2004)			118,551

*Estimated station totals are sums of the Nielsen TV and Cable TV household estimates for each county in which the station registers viewing of more than 5% as per the Nielsen Survey Methods.

KHNL-DT
Ch. 35

Network Service: NBC.

Licensee: Raycom National Inc., 150-B Puuhale Rd., Honolulu, HI 96819.

HONOLULU: 315 Sand Island Access Rd., Honolulu, HI 96819.

Mailing Address: 150-B Puuhale Rd., Honolulu, HI 96819.

Phone: 808-847-3246. **Fax:** 808-847-3616.

E-mail: news8@khnl.com

Web Site: <http://www.khnl.com>

Technical Facilities: Channel No. 35 (596-602 MHz). Authorized power: 25-kw max. visual. Antenna: Minus 46-ft above av. terrain, 381-ft. above ground, 386-ft. above sea level.

Latitude	21°	17'	009"
Longitude	157°	50'	19"

Note: Latitude and longitude coordinates shown are based on the North American Datum of 1927 (NAD 27) as currently required by the Mass Media Bureau of the FCC.

Ownership: Raycom Media Inc. (Group Owner).

Began Operation: January 1, 2003.

Represented (sales): TeleRep Inc.

Personnel:

John Fink, General Manager.

Michael Langley, Marketing Director.

Stuart Chang, General Sales Manager.

Sandra Gino, Local Sales Manager.

Dan Chinn, National Sales Manager.

Sue levine, News Director.

Keith Aoteki, Engineering Director.

Bryan Kam, Controller.

Dan Schmidt, Programming Director.

City of License: Honolulu. **Station DMA:** Honolulu, HI. **Rank:** 71.

Nielsen Data: Not available.

KHON-DT
Ch. 22

Network Service: FOX.

Grantee: Emmis Television License LLC, One Emmis Plaza, 40 Monument Circle, Suite 700, Indianapolis, IN 46204.

Studio: 88 Piikoi St., Honolulu, HI 96814.

Mailing Address: 88 Piikoi St., Honolulu, HI 96814.

Phone: 808-591-2222. **Fax:** 808-593-8479.

E-mail: kylef@khon.emmis.com

Web Site: <http://www.khon.com>

Technical Facilities: Channel No. 22 (518-524 MHz). Authorized power: 1000-kw max. visual. Antenna: 31-ft above av. terrain, 434-ft. above ground.

Latitude	21°	17'	39"
Longitude	157°	50'	18"

Holds CP for change to 7.2-kw visual, -39-ft above av. terrain, 415-ft. above ground, 420-ft. above sea level; lat. 21° 17' 46", long. 157° 50' 36", BMPCDT-20040608ABB.

Note: Latitude and longitude coordinates shown are based on the North American Datum of 1927 (NAD 27) as currently required by the Mass Media Bureau of the FCC.

Ownership: Emmis Communications Corp. (Group Owner).

Began Operation: Station operating under Special Temporary Authority; no on-air date

Personnel:

Rick Blangiardi, General Manager.

Linda Brock, Promotion Director.

Kyle Funeseki, Community Affairs Manager.

Bob Salvador, Operations Director.

Cheryl Oncea, General Sales Manager.

Don Dennison, News Director.

Doug Garlinger, Engineering Director.

City of License: Honolulu. **Station DMA:** Honolulu, HI. **Rank:** 71.

Nielsen Data: Not available.

KHON-TV
(formerly KONA)

Ch. 2

(Operates satellites KHAW-TV, Hilo; KAIL-TV, Wailuku)

Network Service: FOX.

Licensee: Emmis Television License LLC, One Emmis Plaza, 40 Monument Circle, Suite 700, Indianapolis, IN 46204.

Studio: 88 Piikoi St., Honolulu, HI 96814.

Mailing Address: 88 Piikoi St., Honolulu, HI 96814.

Phone: 808-591-2222. Fax: 808-593-8479.

E-mail: kylef@khon.emmls.com

Web Site: http://www.khon.com

Technical Facilities: Channel No. 2 (54-60 MHz). Authorized power: 100-kw visual, 20-kw aural. Antenna: 60-ft above av. terrain, 500-ft. above ground, 506-ft. above sea level.

Latitude 21° 17' 39"
Longitude 157° 50' 18"

Holds CP for change to 50-kw visual, 59-ft above av. terrain, 463-ft. above ground; BPCT-20001011ABK.

Transmitter: Century Center, 1750 Kalakaua Ave.

Digital Facilities: Channel No. 22 (518-524 MHz). Power: 1000-kw max. visual. Antenna: 31-ft above av. terrain, 434-ft. above ground.

Latitude 21° 17' 39"
Longitude 157° 50' 18"

FCC Digital File Number: BPCDT-19991028ADY. Granted: September 16, 2004.

Note: Latitude and longitude coordinates shown are based on the North American Datum of 1927 (NAD 27) as currently required by the Mass Media Bureau of the FCC.

Multichannel TV Sound: Stereo only.

Satellite Earth Station: Transmitter RCA; Harris, 6.1-meter C-band; Harris receivers.

News Services: Fox NewsEdge, CNN Newsource, AP.

Ownership: Emmis Communications Corp. (Group Owner).

Began Operation: December 15, 1952. Sale to present owner from Silver King Communications Inc. approved by FCC June 23, 1998. Sale to Silver King Communications Inc. approved by FCC August 16, 1996. Sale to SF Broadcasting by Burnham Broadcasting Co. approved by FCC August 17, 1995 (Television Digest, Vol. 34:35; 50; 35:35). Sale to Burnham Broadcasting Co. by Des Moines Register & Tribune approved by FCC August 23, 1985 (Vol. 25:6). Previous merger of Des Moines Register & Tribune Co. with McCoy Broadcasting Co. approved by FCC March 81979. Sale to McCoy by Pacific & Southern Co. Inc. approved by FCC January 17, 1973. Previous merger with Jupiter Broadcasting of Georgia, surviving corp., later known as Pacific & Southern Broadcasting Co. Inc., approved by FCC November 15, 1967 (Vol. 7:47). Sale to Pacific & Southern Co. Inc. approved by FCC December 15, 1967. Sale by co-owners Advertising Publishing Co. Ltd. & John D. Keating approved by FCC April 28, 1965 (Vol. 4:42). Sale to Advertising Publishing Co. Ltd. & Island Broadcasting Co. by Herbert Richards approved by FCC June, 1953 (Vol. 9:26).

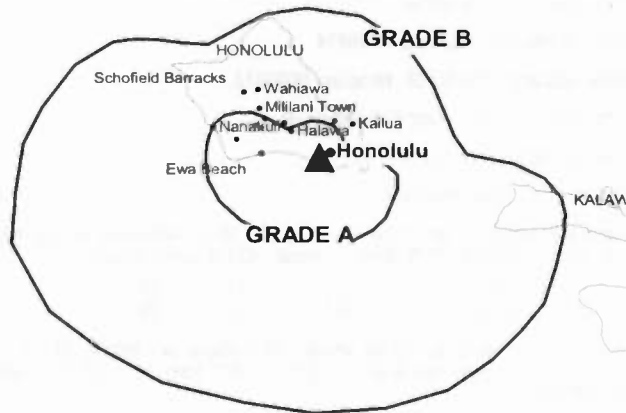
Represented (sales): Petry Television Inc.

Represented (legal): Gardner, Carton & Douglas.

Personnel:

Rick Blangiardi, General Manager.

KHON-TV BPCT-20001011ABK GRANTED: 5/23/2001



© 2005 Warren Communications News

Linda Brock, Promotion Director.

Kyle Funeseki, Community Affairs Manager.

Bob Salvador, Operations Director.

Cheryl Oncea, General Sales Manager.

Don Dennison, News Director.

Doug Garlinger, Engineering Director.

Highest 30 Sec. Rate: \$1600.

City of License: Honolulu. Station DMA: Honolulu, HI. Rank: 71.

Circulation © 2004 Nielsen. Coverage based on Nielsen study.

GrandTotal	Cable TV Households	Non-cable TV Households	Total TV Households
Estimated Station Totals *	366,400	45,790	412,190
Average Weekly Circulation (2004)	279,517	17,428	296,945
Average Daily Circulation (2004)			164,804
Station DMA Total	Cable TV Households	Non-cable TV Households	Total TV Households
Estimated Station Totals *	366,400	45,790	412,190
Average Weekly Circulation (2004)	279,517	17,428	296,945
Average Daily Circulation (2004)			164,804

*Estimated station totals are sums of the Nielsen TV and Cable TV household estimates for each county in which the station registers viewing of more than 5% as per the Nielsen Survey Methods.

KIKU
 (formerly KHAI-TV)
Ch. 20

Network Service: IND.

Licensee: KHLS Inc., 1990 S. Bundy Dr., Suite 850, Los Angeles, CA 90025.

Studio: 737 Bishop St., Suite 1430, Honolulu, HI 96813.

Sales Office: 197 Sand Island Access Rd., Honolulu, HI 96819.

Mailing Address: 737 Bishop St., Suite 1430, Honolulu, HI 96813.

Phone: 808-847-2021. **Fax:** 808-841-3326.

E-mail: kikutv@lava.net

Web Site: http://www.kikutv.com

Technical Facilities: Channel No. 20 (506-512 MHz). Authorized power: 467-kw max. visual. Antenna: 2041-ft above av. terrain, 223-ft. above ground, 2523-ft. above sea level.

Latitude 21° 23' 51"
 Longitude 158° 06' 01"

Transmitter: Palkea Ridge, 0.2-mi. SE of Palehua.

Digital Facilities: Channel No. 19 (500-506 MHz). Power: 46.7-kw max. visual. Antenna: 1988-ft above av. terrain, 223-ft. above ground.

Latitude 21° 23' 51.4"
 Longitude 158° 06' 00.9"

FCC Digital File Number: BPCDT-19991029AFD. Granted: November 24, 2000.

Note: Latitude and longitude coordinates shown are based on the North American Datum of 1927 (NAD 27) as currently required by the Mass Media Bureau of the FCC.

Ownership: International Media Group (Group Owner).

Began Operation: December 30, 1983. Sale to Honolulu Family TV approved by FCC January 18, 1985. Sale to present owner by Media Central Inc., et al., approved by FCC August 24, 1989. Transfer of control to AMG Intermediate LLC from Citicorp Venture Capital Ltd. approved by FCC January 18, 2001.

Represented (engineering): Skadden, Arps, Slate, Meagher & Flom LLP.

Personnel:

Phyllis Kihara, General Manager.

Rosie Cabato, Traffic Manager.

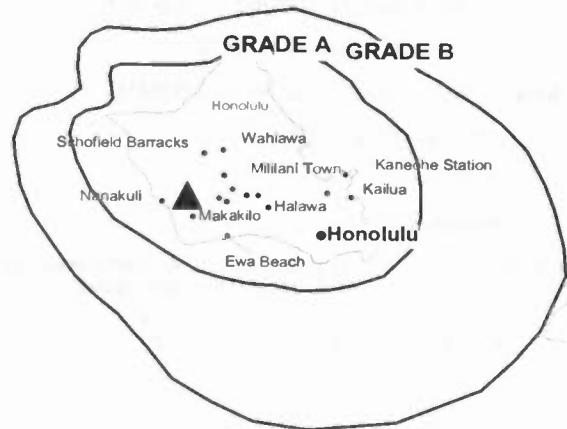
Bill Daubner, Operations Manager.

Kirsten Fujitani, General Sales Manager.

Tsutomo Idehara, International Sales Manager.

Richard Liberato, Business Manager.

KIKU BPCT-910929KK GRANTED: 5/31/91



© 2005 Warren Communications News

Highest 30 Sec. Rate: \$400.

City of License: Honolulu. **Station DMA:** Honolulu, HI. **Rank:** 71.

Circulation © 2004 Nielsen. Coverage based on Nielsen study.

GrandTotal	Cable TV Households	Non-cable TV Households	Total TV Households
Estimated Station Totals *	307,140	23,850	330,990
Average Weekly Circulation (2004)	61,928	1,980	63,908
Average Daily Circulation (2004)			26,963

Station DMA Total	Cable TV Households	Non-cable TV Households	Total TV Households
Estimated Station Totals *	307,140	23,850	330,990
Average Weekly Circulation (2004)	61,928	1,980	63,908
Average Daily Circulation (2004)			26,963

*Estimated station totals are sums of the Nielsen TV and Cable TV household estimates for each county in which the station registers viewing of more than 5% as per the Nielsen Survey Methods.

KIKU-DT

Ch. 19

Network Service: IND.

Licensee: KHLS Inc., 1990 S. Bundy Dr., Suite 850, Los Angeles, CA 90025.

Studio: 737 Bishop St., Suite 1430, Honolulu, HI 96813.

Mailing Address: 737 Bishop St., Suite 1430, Honolulu, HI 96813.

Phone: 808-847-2021. Fax: 808-841-3326.

E-mail: kikutv@lava.net

Web Site: <http://www.kikutv.com>

Technical Facilities: Channel No. 19 (500-506 MHz). Authorized power: 46.7-kw max. visual. Antenna: 1988-ft above av. terrain, 223-ft. above ground.

Latitude	21°	23'	51.4"
Longitude	158°	06'	00.9"

Note: Latitude and longitude coordinates shown are based on the North American Datum of 1927 (NAD 27) as currently required by the Mass Media Bureau of the FCC.

Ownership: International Media Group (Group Owner).

Began Operation: Station operating; no on-air date.

Personnel:

Phyllis Kihara, General Manager.

Rosie Cabato, Traffic Manager.

Bill Dauber, Operations Manager.

Kirsten Fujitani, General Sales Manager.

Tsutomu Idehara, International Sales Manager.

Richard Liberato, Business Manager.

City of License: Honolulu. Station DMA: Honolulu, HI. Rank: 71.

Nielsen Data: Not available.

KITV
 (formerly KHVH-TV)
 Ch. 4
 (Rebroadcast by KHVO, Hilo; KMAU, Wailuku)

Network Service: ABC.

Licensee: KITV Hearst-Argyle Television Inc., 888 7th Ave., New York, NY 10106.

Studio: 801 S. King St., Honolulu, HI 96813.

Mailing Address: 801 S. King St., Honolulu, HI 96813.

Phone: 808-535-0400. **Fax:** 808-536-8777.

E-mail: gaeth@kitv.com

Web Site: http://www.thehawaichannel.com

Technical Facilities: Channel No. 4 (66-72 MHz). Authorized power: 100-kw visual, 20-kw aural. Antenna: 45-ft above av. terrain, 495-ft. above ground, 500-ft. above sea level.

Latitude	21°	17'	37"
Longitude	157°	50'	34"

Transmitter: Atop Ala Moana Hotel, 410 Atkinson Dr.

Digital Facilities: Channel No. 40 (626-632 MHz). Power: 8.5-kw max. visual. Antenna: 3-ft above av. terrain, 413-ft. above ground, 420-ft. above sea level.

Latitude	21°	17'	37"
Longitude	157°	50'	34"

Note: Latitude and longitude coordinates shown are based on the North American Datum of 1927 (NAD 27) as currently required by the Mass Media Bureau of the FCC.

Satellite Earth Stations: Transmitter Larcen; Andrew, 4.5-meter C-band; Andrew, 7.6-meter C-band; Andrew, 9.1-meter C-band.

News Services: CNN Newsource, AP, ABC NewsOne.

Ownership: Hearst-Argyle Television Inc. (Group Owner).

Began Operation: April 16, 1954. Sale to Television Corp. of America by American Broadcasting Stations Inc. (WMT, Cedar Rapids, IA, interlocking with WMT-TV) & Dolph Petty Broadcasting approved by FCC January 11, 1956 (Television Digest, Vol. 11:46; 12:2). Sale to Kaiser Broadcasting by Television Corp. of America (Albert Zugsmith interests) which operated station as KULA-TV, approved by FCC June 11, 1958 (Vol 14:19, 24). Kaiser sale to Berger group approved by FCC December 18, 1964 (Vol. 4:41, 51). Lawrence S. Berger & Assoc. sale to Starr Broadcasting Group approved by FCC June 15, 1973 (Vol. 12:47). Sold to Shamrock Broadcasting by Starr, June 7, 1979. Sale to Tak Communications including KHVO, Hilo & KMAU, Wailuku, HI approved by FCC January 27, 1987 (Vol. 26:24). Transfer of control to Michael Eskridge approved by FCC January 27, 1993. Transfer of control to Sharad Tak approved by FCC August 19, 1994. Sale to Argyle Television Inc. approved by FCC April 20, 1995 (Vol. 35:9). Merger with Hearst Corp. approved by FCC June 2, 1997 (Vol. 37:13, 35).

Represented (sales): Eagle Television Sales.

Represented (legal): Brooks, Pierce, McLendon, Humphrey & Leonard.

Represented (engineering): Cavell, Mertz & Davis Inc.

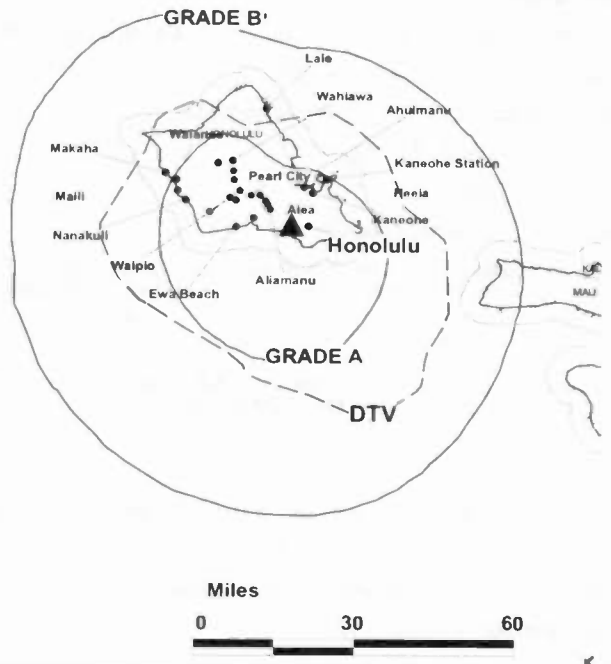
Personnel:

Michael A. Rosenberg, President & General Manager.

Charmaine Kappler, Promotion Director & Creative Services Director.

John Wray, Production Manager.

KITV BPCT-4921 GRANTED: 7/2/76



© 2005 Warren Communications News

William Gaeth, Vice President & General Sales Manager.

Russell Elwell, Local Sales Manager & Marketing Director.

Tod Pritchard, News Director.

Rodney Shimabukuro, Chief Engineer.

Ron Chung, Business Manager.

Tracy Kellihoomalu, Program Director.

Rates: On request.

City of License: Honolulu. **Station DMA:** Honolulu, HI. **Rank:** 71.

Circulation © 2004 Nielsen. Coverage based on Nielsen study.

GrandTotal	Cable TV Households	Non-cable TV Households	Total TV Households
Estimated Station Totals *	366,400	45,790	412,190
Average Weekly Circulation (2004)	245,155	18,298	263,453
Average Daily Circulation (2004)			116,885
Station DMA Total	Cable TV Households	Non-cable TV Households	Total TV Households
Estimated Station Totals *	366,400	45,790	412,190
Average Weekly Circulation (2004)	245,155	18,298	263,453
Average Daily Circulation (2004)			116,885

*Estimated station totals are sums of the Nielsen TV and Cable TV household estimates for each county in which the station registers viewing of more than 5% as per the Nielsen Survey Methods.

KITV-DT
Ch. 40

Network Service: ABC.

Licensee: KITV Hearst-Argyle Television Inc., 888 7th Ave., New York, NY 10106.

Studio: 801 S. King St., Honolulu, HI 96813.

Mailing Address: 801 S. King St., Honolulu, HI 96813.

Phone: 808-535-0400. **Fax:** 808-536-8777.

E-mail: gaeth@kitv.com

Web Site: <http://www.thehawaiiichannel.com>

Technical Facilities: Channel No. 40 (626-632 MHz). Authorized power: 8.5-kw max. visual. Antenna: 3-ft above av. terrain, 413-ft. above ground, 420-ft. above sea level.

Latitude	21°	17'	37"
Longitude	157°	50'	34"

Holds CP for change to 1000-kw max. visual, 5-ft above av. terrain, 407-ft. above ground, 412-ft. above sea level; BPCDT-20020709AAV.

Transmitter: Atop Ala Moana Hotel, 410 Atkinson Dr.

Note: Latitude and longitude coordinates shown are based on the North American Datum of 1927 (NAD 27) as currently required by the Mass Media Bureau of the FCC.

Ownership: Hearst-Argyle Television Inc. (Group Owner).

Began Operation: November 1, 1998.

Represented (sales): Eagle Television Sales.

Represented (legal): Brooks, Pierce, McLendon, Humphrey & Leonard.

Represented (engineering): Cavell, Mertz & Davis Inc.

Personnel:

Michael A. Rosenberg, President & General Manager.

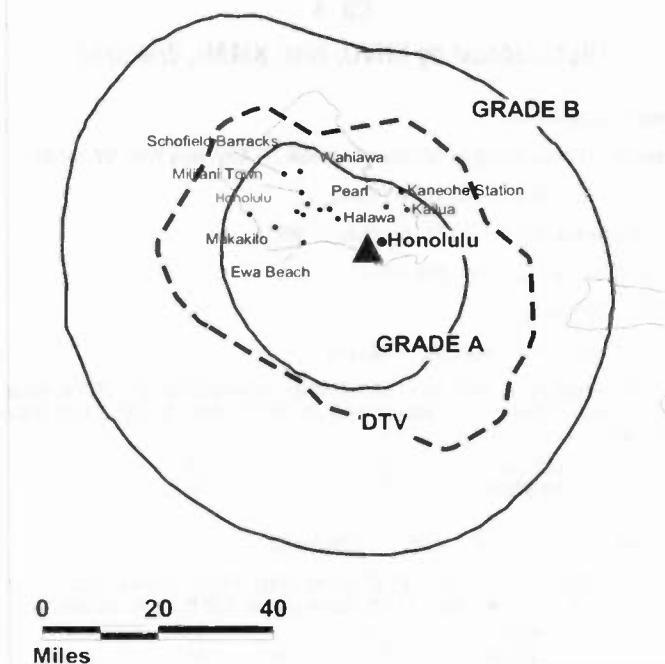
Charmaine Kappler, Promotion & Creative Services Director.

John Wray, Production Manager.

William Gaeth, Vice President & General Sales Manager.

Russell Elwell, Local Sales Manager & Marketing Director.

KITV-DT BPCDT-970808KE GRANTED: 9/4/1997



© 2005 Warren Communications News

Tod Pritchard, News Director.

Rodney Shimabukuro, Chief Engineer.

Ron Chung, Business Manager.

Rates: On request.

City of License: Honolulu. **Station DMA:** Honolulu, HI. **Rank:** 71.

Nielsen Data: Not available.

KWHE
 (formerly KDSC-TV)
Ch. 14
 (Operates satellites KWHM, Wailuku; KWHH, Hilo)

Network Service: WBN.

Licensee: LeSea Broadcasting Corp., Box 12, South Bend, IN 46624.

Studio: 1188 Bishop St., Suite 502, Honolulu, HI 96813.

Mailing Address: 1188 Bishop St., Suite 502, Honolulu, HI 96813.

Phone: 808-538-1414. **Fax:** 808-526-0326.

E-mail: gm14@lesea.com

Web Site: http://www.kwhe.com

Technical Facilities: Channel No. 14 (470-476 MHz). Authorized power: 75.85-kw max. visual. Antenna: 26-ft above av. terrain, 407-ft. above ground, 430-ft. above sea level.

Latitude	21°	18'	49"
Longitude	157°	51'	43"

Transmitter: 1188 Bishop St.

Digital Facilities: Channel No. 31 (572-578 MHz). Power: 50-kw max. visual. Antenna: 108-ft above av. terrain, 417-ft. above ground.

Latitude	21°	18'	49"
Longitude	157°	51'	43"

Note: Latitude and longitude coordinates shown are based on the North American Datum of 1927 (NAD 27) as currently required by the Mass Media Bureau of the FCC.

Ownership: LeSea Broadcasting Corp. (Group Owner).

Began Operation: November 6, 1986.

Represented (sales): LandIn Media Inc.

Personnel:

Tony Boquer, General Manager.

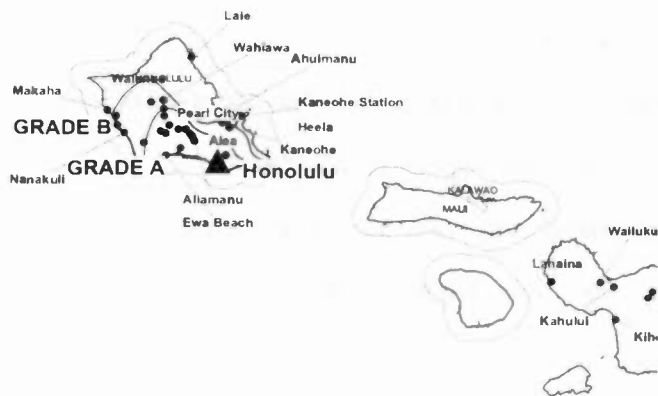
Ray Flores, Traffic Manager.

Michael Kemmerling, Engineering Director.

Rates: On request.

City of License: Honolulu. **Station DMA:** Honolulu, HI. **Rank:** 71.

KWHE BMPCT-880809KH GRANTED: 11/30/88



© 2005 Warren Communications News

Circulation © 2004 Nielsen. Coverage based on Nielsen study.

GrandTotal	Cable	Non-cable	Total
	TV Households	TV Households	TV Households
Estimated Station Totals *	0	37,560	37,560
Average Weekly Circulation (2004)	0	2,189	2,189
Average Daily Circulation (2004)			334

Station OMA Total	Cable	Non-cable	Total
	TV Households	TV Households	TV Households
Estimated Station Totals *	0	37,560	37,560
Average Weekly Circulation (2004)	0	2,189	2,189
Average Daily Circulation (2004)			334

*Estimated station totals are sums of the Nielsen TV and Cable TV household estimates for each county in which the station registers viewing of more than 5% as per the Nielsen Survey Methods.

KWHE-DT

Ch. 31

Network Service: WBN.

Grantee: LeSea Broadcasting Corp., Box 12, South Bend, IN 46624.

Studio: 1188 Bishop St., Suite 502, Honolulu, HI 96813.

Mailing Address: 1188 Bishop St., Suite 502, Honolulu, HI 96813.

Phone: 808-538-1414. **Fax:** 808-526-0326.

E-mail: gm14@leseas.com

Web Site: <http://www.kwhe.com>

Technical Facilities: Channel No. 31 (572-578 MHz). Authorized power: 50-kw max. visual. Antenna: 108-ft above av. terrain, 417-ft. above ground.

Latitude	21°	18'	49"
Longitude	157°	51'	43"

Note: Latitude and longitude coordinates shown are based on the North American Datum of 1927 (NAD 27) as currently required by the Mass Media Bureau of the FCC.

Ownership: LeSea Broadcasting Corp. (Group Owner).

Began Operation: January 27, 2003. Standard Definition. Operating under Special Temporary Authority at 5-kw. max. visual.

Personnel:

Tony Boquer, General Manager.

Ray Flores, Traffic Manager.

Michael Kemmerling, Engineering Director.

City of License: Honolulu. **Station DMA:** Honolulu, HI. **Rank:** 71.

Nielsen Data: Not available.

KLEI
(formerly KVHF)
Ch. 6
(Satellite of KPXO, Kaneohe)

Network Service: PAX.

Licensee: Aina'e Co. Ltd., Box 8969, Honolulu, HI 96830.

Studio: 875 Waimanu St., Suite 110, Kailua Kona, HI 96740.

Mailing Address: Box 1660, Kailua, HI 96734.

Phone: 808-329-8120.

Technical Facilities: Channel No. 6 (82-88 MHz). Authorized power: 52.5-kw visual, 6.7-kw aural. Antenna: 2910-ft above av. terrain, 175-ft. above ground, 5775-ft. above sea level.

Latitude	19°	42'	56"
Longitude	155°	55'	00"

Holds CP for change to 8.3-kw visual, 2835-ft above av. terrain, 172-ft. above ground, 5492-ft. above sea level; lat. 19° 43' 16", long. 155° 55' 15", BPCT-20030207AAE.

Transmitter: 7.2-mi. NE of Kailua-Kona.

Digital Facilities: Channel No. 25 (536-542 MHz). Power: 700-kw visual, aural. Antenna: 2858-ft above av. terrain, 195-ft. above ground, 5516-ft. above sea level.

Latitude	19°	43'	16"
Longitude	155°	55'	15"

FCC Digital File Number: BPCDT-19991101AKS. Granted: March 04, 2002.

Note: Latitude and longitude coordinates shown are based on the North American Datum of 1927 (NAD 27) as currently required by the Mass Media Bureau of the FCC.

Ownership: Oceania Broadcasting Network Inc. (Group Owner).

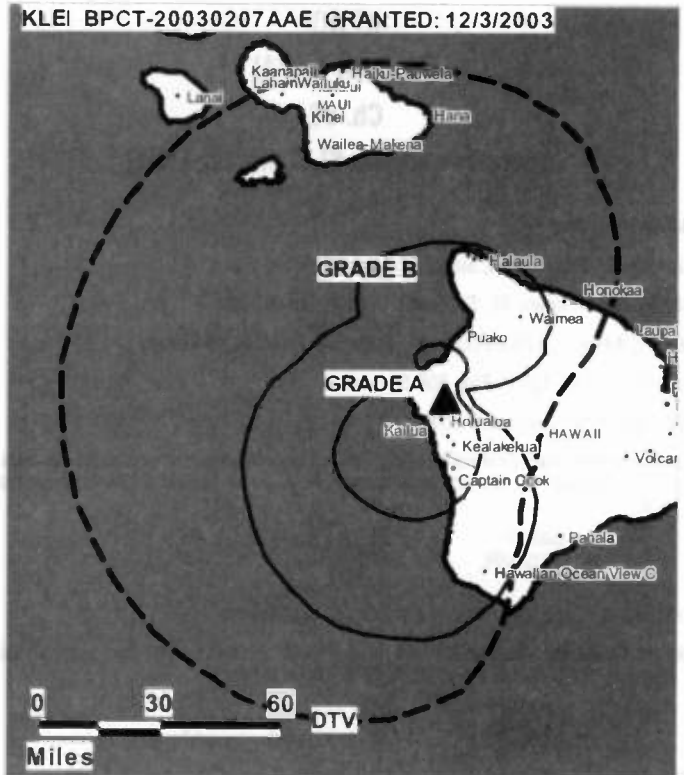
Began Operation: May 1, 1988. Sale to present owner by Mauna Broadcasting approved by FCC 1989. Sale pending to Newport Broadcasting Co. inc. (Paul A. Tennyson).

Represented (legal): Cohn & Marks.

Represented (engineering): John J. Davis & Associates.

Personnel:

Don Laidlaw, Station Manager.



© 2005 Warren Communications News

Ken Wooley, Chief Engineer.

Chris Racine, Chief Operator.

Susan Simms, Office Manager.

Rates: On request.

City of License: Kailua-Kona. **Station DMA:** Honolulu, HI. **Rank:** 71.

Nielsen Data: Not available.

KPXO
(formerly KAPA)
Ch. 66
(Operates satellite KLEI, Kailua-Kona)

Network Service: PAX.

Licensee: Paxson Hawaii, Suite 601, Honolulu, HI 96813.

Studio: 875 Waimanu St., Suite 630, Honolulu, HI 96813.

Mailing Address: 875 Waimanu St., Suite 630, Honolulu, HI 96813.

Phone: 808-591-1275. **Fax:** 808-591-1409.

Web Site: <http://www.paxtv.com>

Technical Facilities: Channel No. 66 (782-788 MHz). Authorized power: 96-kw max. visual. Antenna: 2073-ft above av. terrain, 46-ft. above ground, 2484-ft. above sea level.

Latitude	21°	19'	49"
Longitude	157°	45'	24"

Transmitter: Wiliwilinui Rldge, 1.8-mi. SW of Waimanalo.

Digital Facilities: Channel No. 41 (632-638 MHz). Power: 297-kw max. visual. Antenna: 2073-ft above av. terrain, 45-ft. above ground.

Latitude	21°	19'	49"
Longitude	157°	45'	24"

FCC Digital File Number: BPCDT-19991022AAZ. Granted: October 11, 2000.

Note: Latitude and longitude coordinates shown are based on the North American Datum of 1927 (NAD 27) as currently required by the Mass Media Bureau of the FCC.

Ownership: Paxson Communications Corp. (Group Owner).

Began Operation: August 31, 1998. Sale to current owner from Dove Broadcasting Co. approved by FCC August 12, 1998.

Represented (legal): Bechtel & Cole, Chartered.

Represented (engineering): du Treil, Lundin & Rackley Inc.

Personnel:

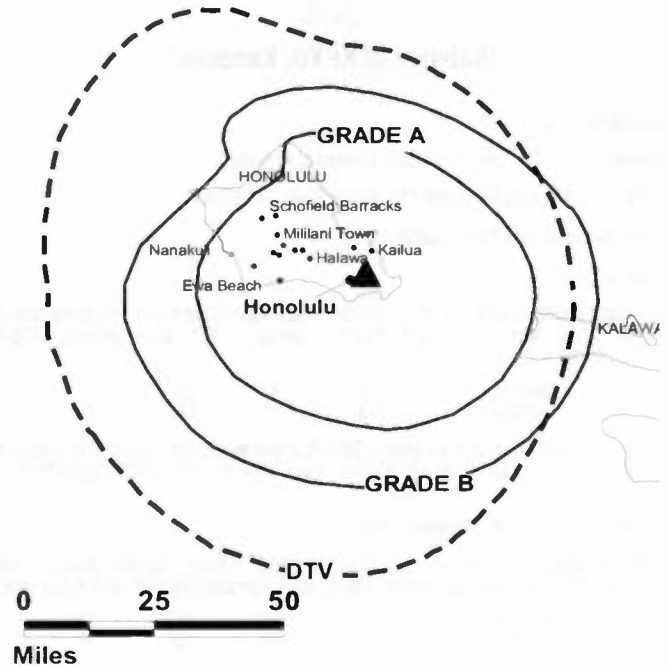
Jeff Maguire, General Manager, Business Manager & Traffic Manager.

Mark Rapson, Chief Engineer.

Rates: On request.

City of License: Kaneohe. **Station DMA:** Honolulu, HI. **Rank:** 71.

KPXO BPCT-950811KH GRANTED: 8/13/1996



© 2005 Warren Communications News

Circulation © 2004 Nielsen. Coverage based on Nielsen study.

GrandTotal	Cable TV Households	Non-cable TV Households	Total TV Households
Estimated Station Totals *	268,100	0	268,100
Average Weekly Circulation (2004)	16,890	0	16,890
Average Daily Circulation (2004)			4,290

Station DMA Total	Cable TV Households	Non-cable TV Households	Total TV Households
Estimated Station Totals *	268,100	0	268,100
Average Weekly Circulation (2004)	16,890	0	16,890
Average Daily Circulation (2004)			4,290

*Estimated station totals are sums of the Nielsen TV and Cable TV household estimates for each county in which the station registers viewing of more than 5% as per the Nielsen Survey Methods.

KPXO-DT

Ch. 41

Network Service: PAX.

Grantee: Paxson Hawaii License Inc., 601 Clearwater Park Rd., West Palm Beach, FL 33401.

Studio: 875 Waimanu St., Suite 630, Honolulu, HI 96813.

Mailing Address: 875 Waimanu St., Suite 630, Honolulu, HI 96813.

Phone: 808-591-1275. **Fax:** 808-591-1409.

Web Site: <http://www.paxtv.com>

Technical Facilities: Channel No. 41 (632-638 MHz). Authorized power: 297-kw max. visual. Antenna: 2073-ft above av. terrain, 45-ft. above ground.

Latitude	21°	19'	49"
Longitude	157°	45'	24"

Note: Latitude and longitude coordinates shown are based on the North American Datum of 1927 (NAD 27) as currently required by the Mass Media Bureau of the FCC.

Ownership: Paxson Communications Corp. (Group Owner).

Began Operation: Station operating; no on-air date

Personnel:

Jeff Maguire, General Manager, Business Manager & Traffic Manager.

Mark Rapson, Chief Engineer.

City of License: Kaneohe. **Station DMA:** Honolulu, HI. **Rank:** 71.

Nielsen Data: Not available.

KAIL-TV
Ch. 7
(Satellite of KHON-TV, Honolulu)

Network Service: FOX.

Licensee: Emmis Television License LLC, One Emmis Plaza, 40 Monument Circle, Suite 700, Indianapolis, IN 46204.

Studio: 88 Piikoi St., Honolulu, HI 96814.

Mailing Address: 88 Piikoi St., Honolulu, HI 96814.

Phone: 808-591-2222. **Fax:** 808-591-9085.

E-mail: news@khon.com

Web Site: http://www.khon.com

Technical Facilities: Channel No. 7 (174-180 MHz). Authorized power: 29.8-kw visual, 5.89-kw aural. Antenna: 5940-ft above av. terrain, 75-ft. above ground, 10025-ft. above sea level.

Latitude 20° 42' 41.6"
 Longitude 156° 15' 26.7"

Transmitter: Mount Haleakala, Maui.

Digital Facilities: Channel No. 36 (602-608 MHz). Power: 50-kw max. visual. Antenna: 5935-ft above av. terrain, 49-ft. above ground.

Latitude 20° 42' 41"
 Longitude 156° 15' 26"

FCC Digital File Number: BPCDT-19991101AEI. Granted: March 17, 2000.

Note: Latitude and longitude coordinates shown are based on the North American Datum of 1927 (NAD 27) as currently required by the Mass Media Bureau of the FCC.

Multichannel TV Sound: Stereo only.

News Services: Fox NewsEdge, CNN Newsource, AP.

Ownership: Emmis Communications Corp. (Group Owner).

Began Operation: November 19, 1958.

Represented (sales): Petry Television Inc.

Personnel:

Bill Spellman, President & General Manager.

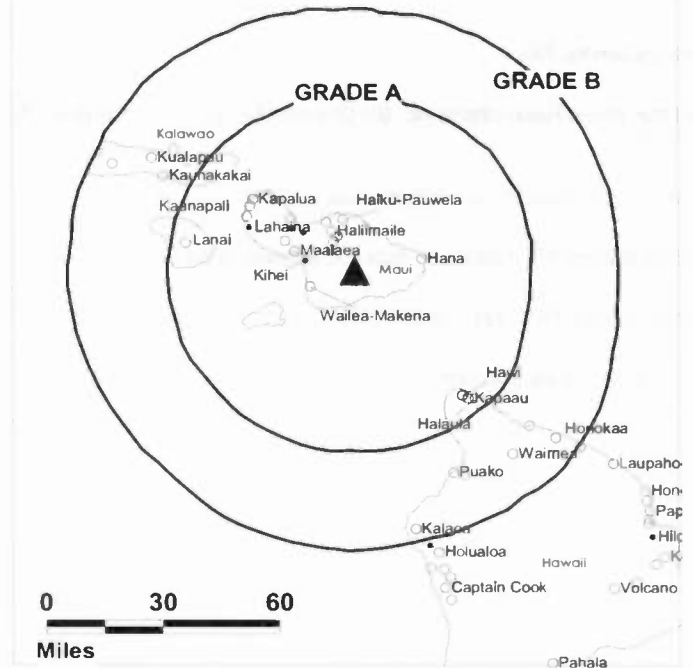
Steve Hiramoto, General Sales Manager.

Kenny Elcock, Engineering Director.

Highest 30 Sec. Rate: \$1600.

City of License: Wailuku. **Station DMA:** Honolulu, HI. **Rank:** 71.

KAIL-TV BPCT-2906 GRANTED: 10/20/61



© 2005 Warren Communications News

Circulation © 2004 Nielsen. Coverage based on Nielsen study.

GrandTotal	Cable TV Households	Non-cable TV Households	Total TV Households
Estimated Station Totals *	0	20,170	20,170
Average Weekly Circulation (2004)	0	5,114	5,114
Average Daily Circulation (2004)		523	

Station DMA Total	Cable TV Households	Non-cable TV Households	Total TV Households
Estimated Station Totals *	0	20,170	20,170
Average Weekly Circulation (2004)	0	5,114	5,114
Average Daily Circulation (2004)		523	

*Estimated station totals are sums of the Nielsen TV and Cable TV household estimates for each county in which the station registers viewing of more than 5% as per the Nielsen Survey Methods.

KGMV
 (formerly KMAU-TV)
Ch. 3
 (Satellite of KGMB, Honolulu)

Network Service: CBS.

Licensee: Emmis Television License LLC, One Emmis Plaza, 40 Monument Circle, Suite 700, Indianapolis, IN 46204.

Studio: 1534 Kapiolani Blvd., Honolulu, HI 96814.

Mailing Address: 1534 Kapiolani Blvd., Honolulu, HI 96814.

Phone: 808-973-5462. **Fax:** 808-941-8153.

Web Site: <http://www.kgmb.com>

Technical Facilities: Channel No. 3 (60-66 MHz). Authorized power: 14.1-kw visual, 2.69-kw aural. Antenna: 5950-ft above av. terrain, 60-ft. above ground, 10054-ft. above sea level.

Latitude	20°	42'	41"
Longitude	156°	15'	35"

Transmitter: Mount Haleakala, Maui.

Digital Facilities: Channel No. 24 (530-536 MHz). Power: 72.4-kw max. visual. Antenna: 5951-ft above av. terrain, 38-ft. above ground.

Latitude	20°	42'	41"
Longitude	156°	15'	35"

FCC Digital File Number: BPCDT-19991029AFG. Granted: March 30, 2000.

Note: Latitude and longitude coordinates shown are based on the North American Datum of 1927 (NAD 27) as currently required by the Mass Media Bureau of the FCC.

Ownership: Emmis Communications Corp. (Group Owner).

Began Operation: April 24, 1955. Sale to present owner by Lee Enterprises Inc. approved by FCC September 27, 2000 (Television Digest, Vol. 40:20). Sale to Lee Enterprises Inc. by Heffel Broadcasting approved by FCC September 10, 1985. Previous sale by John S. Young approved by FCC March 7, 1974. Sale to Young by Pacific Broadcasting (Glasmann interests) after they took over all properties from Honolulu Star-Bulletin approved by FCC May 5, 1965 (Vol. 4:42; 5:19).

Represented (sales): Katz Television.

Personnel:

Linda Brock, Promotion Manager.

Nick Carter, Production Manager.

Audrey Watson, Traffic Manager.

Brenda Salgado, Assignment Editor.

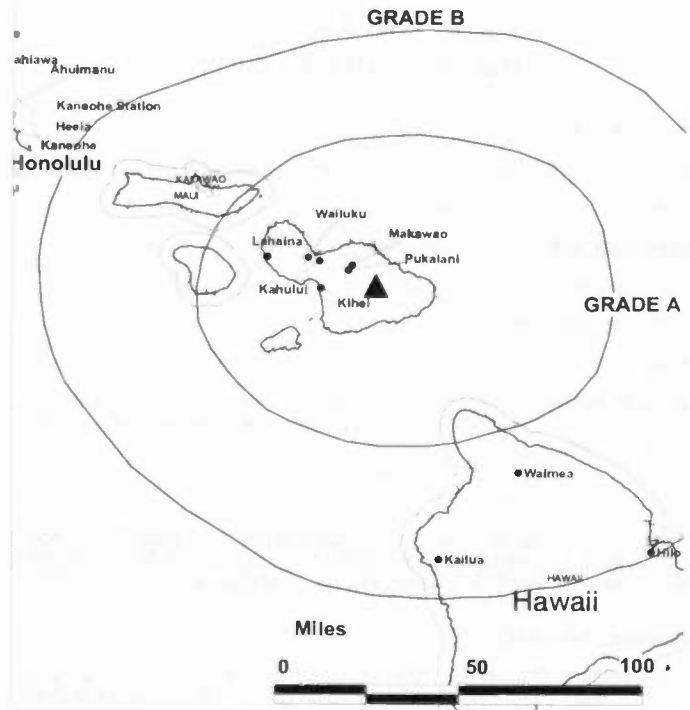
Liz Chun, Sports Director.

Linda Moss, General Sales Manager.

Cindy Huwitt, National Sales Manager.

Tauna Lange, News Director.

KGMV BMPCT-2821 GRANTED: 2/25/55



© 2005 Warren Communications News

Doug Garlinger, Chief Engineer.

Mary Krakow, Business Manager.

Rates: On request.

City of License: Wailuku. **Station DMA:** Honolulu, HI. **Rank:** 71.

Circulation © 2004 Nielsen. Coverage based on Nielsen study.

GrandTotal	Cable TV Households	Non-cable TV Households	Total TV Households
Estimated Station Totals *	0	20,170	20,170
Average Weekly Circulation (2004)	0	5,697	5,697
Average Daily Circulation (2004)		575	575
Station DMA Total	Cable TV Households	Non-cable TV Households	Total TV Households
Estimated Station Totals *	0	20,170	20,170
Average Weekly Circulation (2004)	0	5,697	5,697
Average Daily Circulation (2004)		575	575

*Estimated station totals are sums of the Nielsen TV and Cable TV household estimates for each county in which the station registers viewing of more than 5% as per the Nielsen Survey Methods.

KMAU
 (formerly KMVI-TV)
Ch. 12
 (Satellite of KITV, Honolulu)

Network Service: ABC.

Licensee: KITV Hearst-Argyle Television Inc., 888 7th Ave., New York, NY 10106.

Studio: 801 S. King St., Honolulu, HI 96813.

Mailing Address: 801 S. King St., Honolulu, HI 96813.

Phone: 808-535-0400. **Fax:** 808-536-8777.

E-mail: galth@kitv.com

Web Site: http://www.kitv.com

Technical Facilities: Channel No. 12 (204-210 MHz). Authorized power: 30-kw visual, 4.36-kw aural. Antenna: 6000-ft above av. terrain, 100-ft. above ground, 10000-ft. above sea level.

Latitude	20°	42'	43"
Longitude	156°	15'	26"

Holds CP for change to 57-kw visual, 5459-ft above av. terrain, 157-ft. above ground, 9439-ft. above sea level; lat. 20° 42' 16", long. 156° 16' 35", transmitter to Mount Haleakala, 0.6-mi. N of Kahua, 19.3-mi. SE of Wailuku. BMPCT-960628KW.

Transmitter: Haleakala Crater.

Digital Facilities: Channel No. 29 (560-566 MHz). Power: 51.2-kw max. visual. Antenna: 5805-ft above av. terrain, 79-ft. above ground, 10004-ft. above sea level.

Latitude	20°	42'	43"
Longitude	156°	15'	26"

FCC Digital File Number: BPCDT-970808KF. Granted: September 04, 1997.

Note: Latitude and longitude coordinates shown are based on the North American Datum of 1927 (NAD 27) as currently required by the Mass Media Bureau of the FCC.

Satellite Earth Station: Transmitter Larcen; Andrew, .

Ownership: Hearst-Argyle Television Inc. (Group Owner).

Began Operation: December 4, 1955. Sale to Shamrock Broadcasting by Maui Publishing Co. Ltd. approved by FCC March 27, 1978. Shamrock sold to Tak Communications January 27, 1987 (Television Digest, Vol. 26:46). Assignment of license to Michael Eskridge, operating agent, approved by FCC January 27, 1993. Transfer of control to Sharad Tak approved August 19, 1994. Sale to Argyle Television Inc. approved by FCC April 20, 1995. Merger with Hearst Corp. approved by FCC June 2, 1997 (Vol. 37:13, 35).

Represented (legal): Latham & Watkins.

Personnel:

Michael A. Rosenberg, President & General Manager.

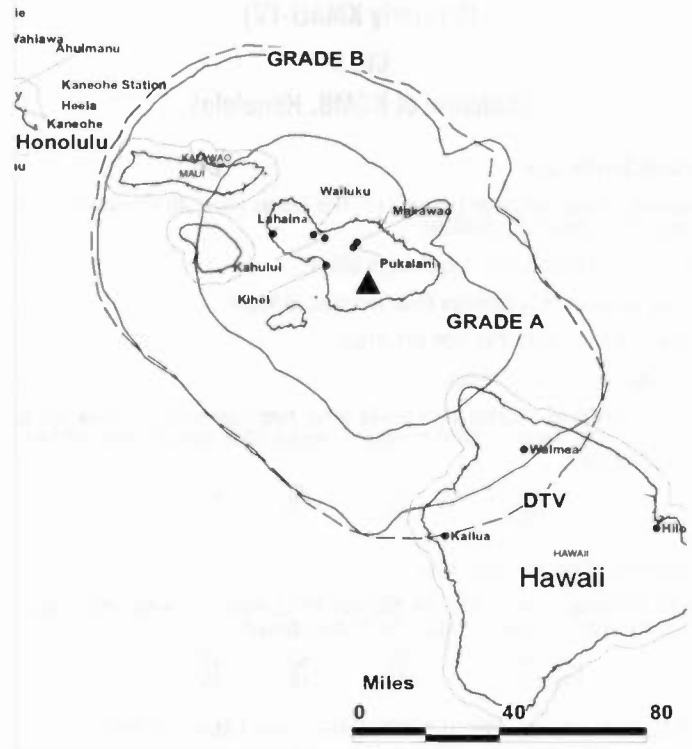
Charmaine Kappler, Promotion & Creative Services Director.

William Gaeth, Vice President & General Sales Manager.

John Wray, Production Manager.

Rodney Shimabukuro, Chief Engineer.

KMAU BMPCT-960628KW GRANTED: 1/29/97



© 2005 Warren Communications News

Russell Elwell, Local Sales Manager & Marketing Director.

Todd Pritchard, New Director.

Ron Chung, Business Manager.

Tracy Kelihoomalu, Program Director.

Rates: On request.

City of License: Wailuku. **Station DMA:** Honolulu, HI. **Rank:** 71.

Circulation © 2004 Nielsen. Coverage based on Nielsen study.

GrandTotal	Cable TV Households	Non-cable TV Households	Total TV Households
Estimated Station Totals *	0	20,170	20,170
Average Weekly Circulation (2004)	0	5,183	5,183
Average Daily Circulation (2004)		485	485

Station DMA Total	Cable TV Households	Non-cable TV Households	Total TV Households
Estimated Station Totals *	0	20,170	20,170
Average Weekly Circulation (2004)	0	5,183	5,183
Average Daily Circulation (2004)		485	485

*Estimated station totals are sums of the Nielsen TV and Cable TV household estimates for each county in which the station registers viewing of more than 5% as per the Nielsen Survey Methods

KMAU-DT
Ch. 29
(Satellite of KITV-DT, Honolulu)

Network Service: ABC.

Grantee: KITV Hearst-Argyle Television Inc., 888 7th Ave., New York, NY 10106.

Studio: 801 S. King St., Honolulu, HI 96813.

Mailing Address: 801 S. King St., Honolulu, HI 96813.

Phone: 808-535-0400. **Fax:** 808-536-8777.

E-mail: gaeth@kitv.com

Web Site: <http://www.kitv.com>

Technical Facilities: Channel No. 29 (560-566 MHz). Authorized power: 51.2-kw max. visual. Antenna: 5805-ft above av. terrain, 79-ft. above ground, 10004-ft. above sea level.

Latitude	20°	42'	43"
Longitude	156°	15'	26"

Transmitter: Atop Mount Haleakala, approx. 20-mi. SE of Wailuku, 5.6-mi. SE of Kula.

Note: Latitude and longitude coordinates shown are based on the North American Datum of 1927 (NAD 27) as currently required by the Mass Media Bureau of the FCC.

Ownership: Hearst-Argyle Television Inc. (Group Owner).

Began Operation: Note: CP is for digital allocation to replace Ch. 12 (KMAU) Wailuku; Station operating; no on-air date

Represented (legal): Wiley, Rein & Fielding.

Represented (engineering): Cavell, Mertz & Davis Inc.

Personnel:

Michael A. Rosenberg, President & General Manager.

charmaine Kappler, Promotion & Creative Services Director.

John Wray, Production Manager.

William Gaeth, Vice President & General Sales Manager.

Russell Elwell, Local Sales Manager & Marketing Director.

Todd Pritchard, News Director.

rodney Shimabukuro, Chief Engineer.

Ron Chung, Business Manager.

Tracy Kelihoomalua, Program Director.

City of License: Wailuku. **Station DMA:** Honolulu, HI. **Rank:** 71.

Nielsen Data: Not available.

KOGG
Ch. 15
(Satellite of KHNL, Honolulu)

Network Service: NBC.

Licensee: Raycom Media Inc., 201 Monroe St., 20th Floor, Montgomery, AL 36104.

Studio: 315 Sand Island Access Rd., Honolulu, HI 96819.

Mailing Address: 150-B Puuhale Rd., Honolulu, HI 96819.

Phone: 808-847-3246. **Fax:** 808-845-3616.

E-mail: news@khnl.com

Web Site: Http://www.khnl.com

Technical Facilities: Channel No. 15 (476-482 MHz). Authorized power: 759-kw max. visual, 75.9-kw aural. Antenna: 5653-ft above av. terrain, 59-ft. above ground, 9751-ft. above sea level.

Latitude 20° 42' 34"
 Longitude 156° 15' 54"

Transmitter: Mount Haleakala, approx. 19.9-mi. SE of Wailuku.

Digital Facilities: Channel No. 16 (482-488 MHz). Power: 50-kw max. visual. Antenna: 5653-ft above av. terrain, 58-ft. above ground, 9750-ft. above sea level.

Latitude 20° 42' 34"
 Longitude 156° 15' 54"

FCC Digital File Number: BPCDT-19991029AEH. Granted: January 04, 2001.

Note: Latitude and longitude coordinates shown are based on the North American Datum of 1927 (NAD 27) as currently required by the Mass Media Bureau of the FCC.

Ownership: Raycom Media Inc. (Group Owner).

Began Operation: August 22, 1989. Sale to Belo Corp. from Providence Journal Broadcasting Corp. approved by FCC February 28, 1997. Sale to present owner from Belo Corp. approved by FCC September 2, 1999.

Represented (legal): Covington & Burling.

Personnel:

John L. Fink, General Manager.

Michael Langley, Marketing Director.

Stuart Chang, General Sales Manager.

Sandra Gino, Local Sales Manager.

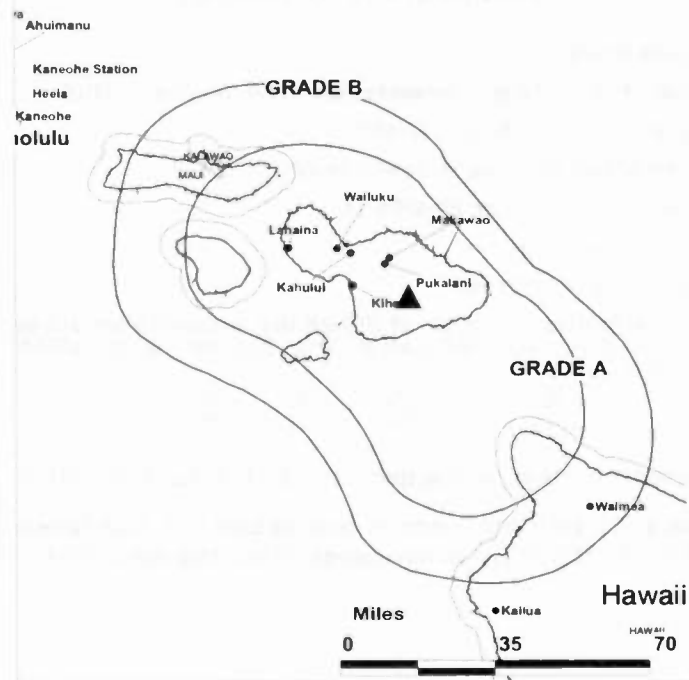
Dan Chinn, National Sales Manager.

Sue Levine, News Director.

Keith Aotaki, Engineering Director.

Brian Kam, Controller.

KOGG BMPCT-880826KJ GRANTED: 12/21/88



© 2005 Warren Communications News

Daniel Schmidt, Program Director.

Rates: On request.

City of License: Wailuku. **Station DMA:** Honolulu, HI. **Rank:** 71.

Circulation © 2004 Nielsen. Coverage based on Nielsen study.

GrandTotal	Cable TV Households	Non-cable TV Households	Total TV Households
Estimated Station Totals *	0	20,170	20,170
Average Weekly Circulation (2004)	0	3,591	3,591
Average Daily Circulation (2004)			338

Station OMA Total	Cable TV Households	Non-cable TV Households	Total TV Households
Estimated Station Totals *	0	20,170	20,170
Average Weekly Circulation (2004)	0	3,591	3,591
Average Daily Circulation (2004)			338

*Estimated station totals are sums of the Nielsen TV and Cable TV household estimates for each county in which the station registers viewing of more than 5% as per the Nielsen Survey Methods.

KWHM
Ch. 21
(Satellite of KWHE, Honolulu)

Network Service: WBN.

Licensee: Le Sea Broadcasting Corp., Box 12, South Bend, IN 46624.

Studio: 1188 Bishop St., Suite 502, Honolulu, HI 96813.

Mailing Address: 1188 Bishop St., Suite 502, Honolulu, HI 96813.

Phone: 808-538-1414; 219-291-8200. **Fax:** 808-526-0326.

E-mail: gm14@lesea.com

Web Site: <http://www.kwhe.com>

Technical Facilities: Channel No. 21 (512-518 MHz). Authorized power: 12.25-kw max. visual. Antenna: Minus 370-ft above av. terrain, 171-ft. above ground, 292-ft. above sea level.

Latitude	20°	49'	24"
Longitude	156°	27'	27"

Transmitter: Behind old Puunene Airport.

Digital Facilities: Channel No. 45 (656-662 MHz). Power: 87-kw max. visual. Antenna: 4258-ft above av. terrain, 171-ft. above ground, 7510-ft. above sea level.

Latitude	20°	40'	58"
Longitude	156°	19'	007"

FCC Digital File Number: BPCDT-19991020ABY. **Granted:** February 10, 2003.

Note: Latitude and longitude coordinates shown are based on the North American Datum of 1927 (NAD 27) as currently required by the Mass Media Bureau of the FCC.

Ownership: LeSea Broadcasting Corp. (Group Owner).

Began Operation: June 15, 1993.

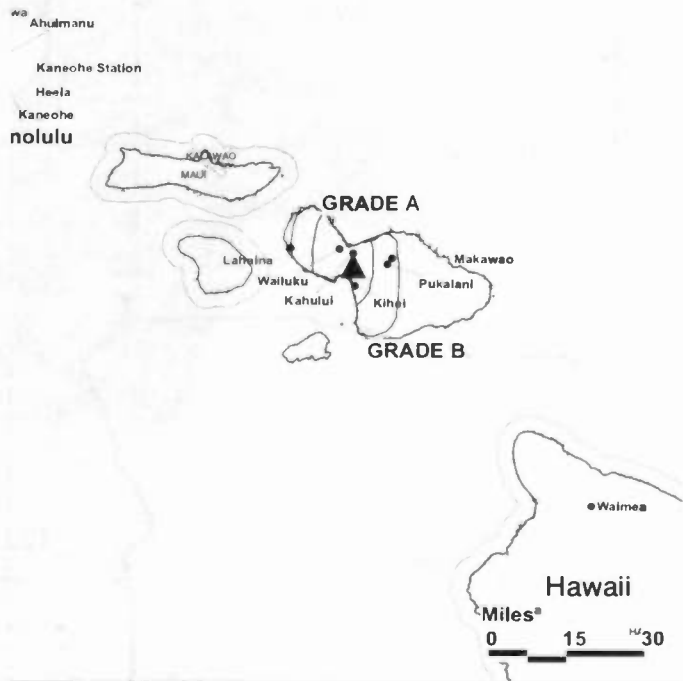
Represented (sales): Landin Media Inc.

Personnel:

Tony Boquer, General Manager.

Ray Flores, Traffic Manager.

KWHM BPCT-900731KE GRANTED: 4/25/91



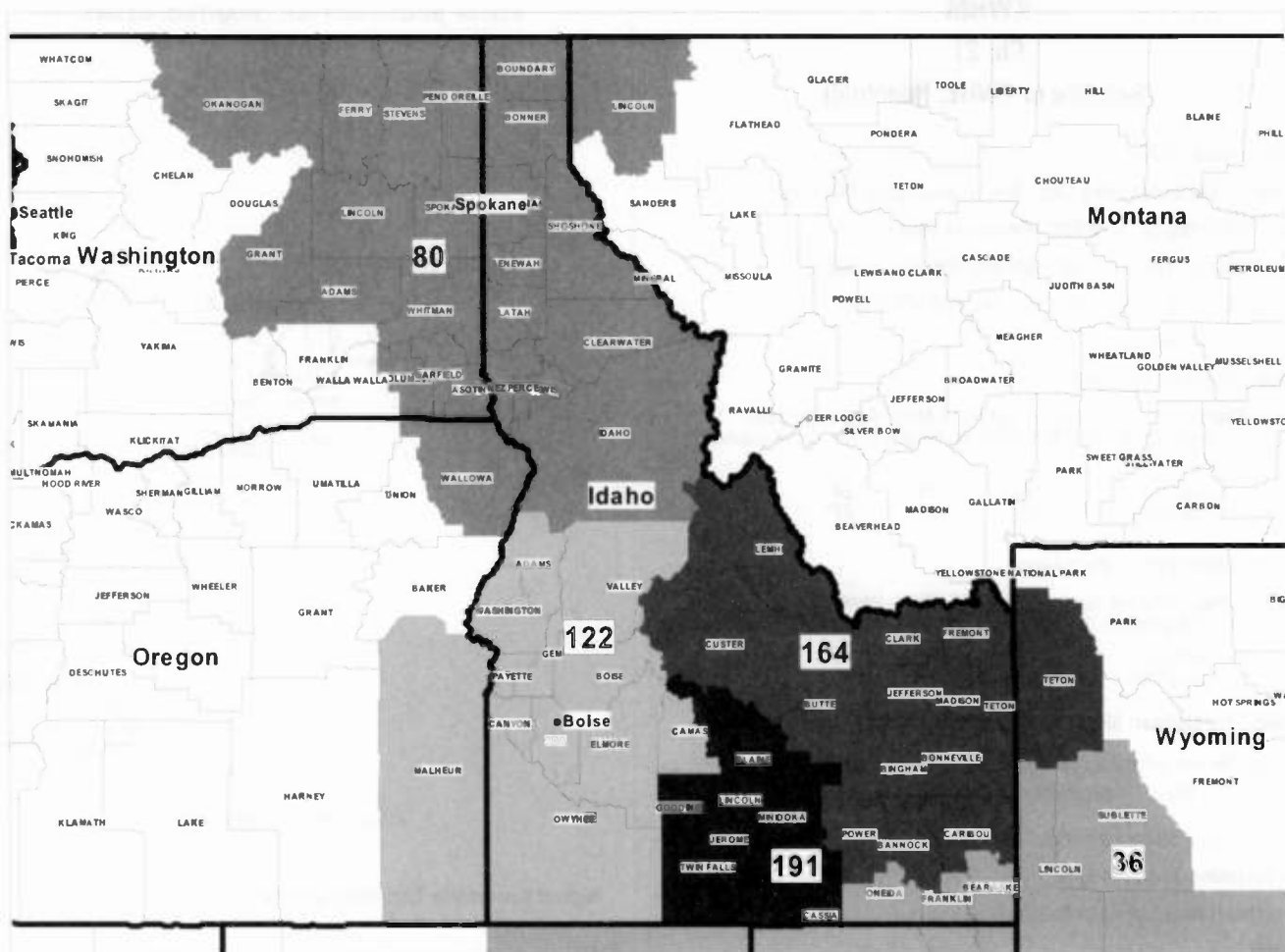
© 2005 Warren Communications News

Michael Kemmerling, Engineering Director.

Rates: On request.

City of License: Wailuku. **Station DMA:** Honolulu, HI. **Rank:** 71.

Nielsen Data: Not available.



© 2005 Warren Communications News

MARKET	NIELSEN DMA TV HOUSEHOLDS	RANK	MARKET AREA COMMERCIAL STATIONS
Salt Lake City, UT	800,000	36	KBJN (3); KCSG (4); KENV (10); KJZZ-DT (46); KJZZ-TV (14); KPNZ (24); KSL-DT (38); KSL-TV (5); KSTU-DT (28); KSTU (13); KTMW (20); KTVX-DT (Ch. 40); KTVX (4); KUPX-DT (28); KUPX (16); KUSG-DT (9); KUSG (12); KUTF-DT (3); KUTV-DT (34); KUTV (2); KUWB-DT (48); KUWB (30)
Spokane, WA	384,060	80	KAYU-DT (30); KAYU-TV (28); KGPX (34); KHQ-DT (15); KHQ-TV (6); KREM-DT (20); KREM-TV (2); KSKN (22); KXLY-DT (13); KXLY-TV (4)
Boise, ID	223,890	122	KBCI-DT (28); KBCI-TV (2); KIVI-DT (24); KIVI (6); KKJB (39); KNIN-DT (10); KNIN-TV (9); KTRV (12); KTVB-DT (26); KTVB (7)
Idaho Falls-Pocatello, ID	112,700	164	KBEO (11); KFXP (31); KIDK (3); KIFI-DT (9); KIFI-TV (8); KJWY (2); KPIF (15); KPVI-DT (23); KPVI (6)
Twin Falls, ID	59,940	191	KIDA (5); KMVT-DT (16); KMVT (11); KXTF (35)

Idaho *Digital* Station Totals as of December 1, 2004

	VHF	UHF	TOTAL
Commercial Television	2	6	8
Educational Television	0	5	5
	2	11	13

Idaho Analog Station Totals as of December 1, 2004

	VHF	UHF	TOTAL
Commercial Television	11	4	15
Educational Television	4	2	6
	15	6	21

KBCI-DT
Ch. 28

Network Service: CBS.

Licensee: Fisher Broadcasting-Idaho TV LLC, 600 University St., Suite 1525, Seattle, WA 98101.

Studio: 140 N. 16th St., Boise, ID 83702.

Mailing Address: 140 N. 16th St., Boise, ID 83702.

Phone: 208-472-2222. **Fax:** 208-472-2212.

E-mail: martys@kbctv.com

Web Site: <http://www.2onlinme.com>

Technical Facilities: Channel No. 28 (554-560 MHz). Authorized power: 89-kw max. visual. Antenna: 2815-ft above av. terrain, 307-ft. above ground, 7173-ft. above sea level.

Latitude	43°	45'	21"
Longitude	116°	05'	54"

Transmitter: Deer Point Peak, Shafer Butte.

Note: Latitude and longitude coordinates shown are based on the North American Datum of 1927 (NAD 27) as currently required by the Mass Media Bureau of the FCC.

Ownership: Fisher Broadcasting Inc. (Group Owner).

Began Operation: September 20, 2001. Operating under Special Temporary Authority at 1-kw max. visual.

Represented (sales): Continental Television Sales.

Personnel:

Jeff Anderson, General Manager.

Kevin McDonald, General Sales Manager.

Marty Shostrom, Chief Engineer.

Tina Morris, Programming Director.

City of License: Boise. **Station DMA:** Boise, ID. **Rank:** 122.

Nielsen Data: Not available.

KBCI-TV
Ch. 2

Network Service: CBS.

Licensee: Fisher Broadcasting-Idaho TV LLC, 100 Fourth Avenue, North, Suite 440, Seattle, WA 98109.

Studio: 140 N. 16th St., Boise, ID 83702.

Mailing Address: Box 2, Boise, ID 83707.

Phone: 208-472-2222. **Fax:** 208-472-2212.

E-mail: idaho2news@kbcitv.com

Web Site: http://www.kbcitv.com

Technical Facilities: Channel No. 2 (54-60 MHz). Authorized power: 65-kw visual, 12.9-kw aural. Antenna: 2640-ft above av. terrain, 150-ft. above ground, 7170-ft. above sea level.

Latitude 43° 45' 17"
Longitude 116° 05' 53"

Transmitter: Deer Point Peak, Shafer Butte.

Digital Facilities: Channel No. 28 (554-560 MHz). Power: 89-kw max. visual. Antenna: 2815-ft above av. terrain, 307-ft. above ground, 7173-ft. above sea level.

Latitude 43° 45' 21"
Longitude 116° 05' 54"

FCC Digital File Number: BMPCDT-20011207AAR. Granted: January 02, 2002.

Note: Latitude and longitude coordinates shown are based on the North American Datum of 1927 (NAD 27) as currently required by the Mass Media Bureau of the FCC.

Satellite Earth Stations: Transmitter Larcen; DH Satellite, 3-meter Ku-band; Harris, 6.1-meter C-band; Scientific-Atlanta, 7-meter C-band; Scientific-Atlanta, Harris, Drake receivers.

News Services: CBS Newspaper, AP.

Ownership: Fisher Broadcasting Inc. (Group Owner).

Began Operation: November 26, 1953. Sale to Northwest Television Inc. by Boise Valley Broadcasters Inc. approved by FCC August 31, 1976. Sale to Retlaw Enterprises Inc. approved by FCC March 31, 1996. (Television Digest, Vol. 35:45). Sale to present owner from Retlaw Enterprises Inc. approved by FCC April 16, 1999 (Vol. 38:47).

Represented (sales): Continental Television Sales.

Represented (legal): Shaw Pittman.

Personnel:

Jeffrey R. Anderson, General Manager.

Jeffrey Bishop, Operations Manager.

Kevin McDonald, General Sales Manager.

Larry Polowski, Local Sales Manager.

Steven Miller, News Director.

Jeff Anderson, Program Executive.

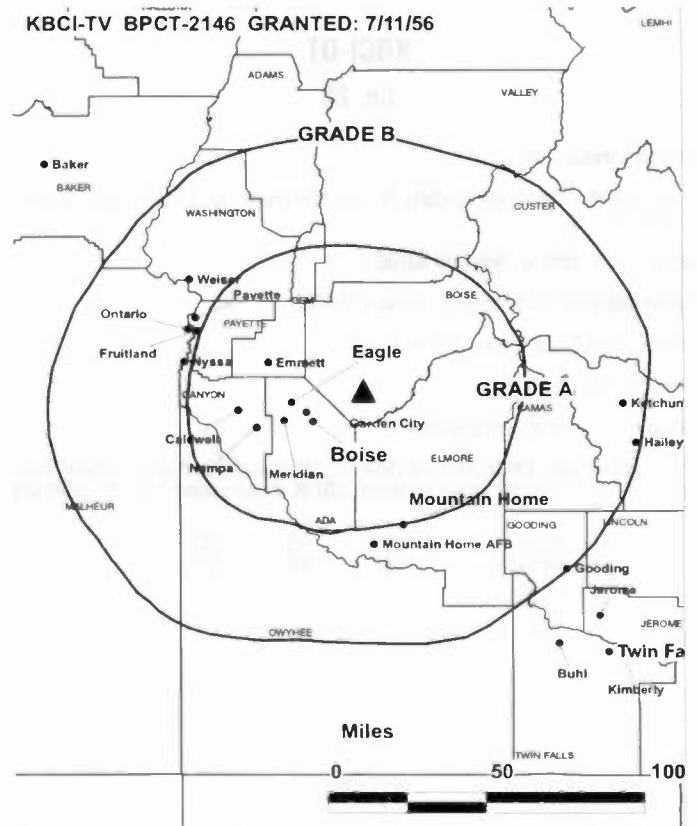
Jeff Bishop, Chief Engineer.

Walt Baker, Promotion Director.

Steve Ringer, Business Manager.

Walt Baker, Community Affairs Director.

KBCI-TV BPCT-2146 GRANTED: 7/11/56



© 2005 Warren Communications News

Tara Schwed, Traffic Manager.

Laura Bergmeier, Regional Sales Coordinator.

Laura Bergmeier, National & Regional Sales Coordinator.

Paul Cox, News Engineer.

Highest 30 Sec. Rate: \$4500.

City of License: Boise. **Station DMA:** Boise, ID. **Rank:** 122.

Circulation © 2004 Nielsen. Coverage based on Nielsen study.

GrandTotal	Cable TV Households	Non-cable TV Households	Total TV Households
Estimated Station Totals *	88,190	132,680	220,870
Average Weekly Circulation (2004)	57,888	72,091	129,979
Average Daily Circulation (2004)			61,542
Station DMA Total	Cable TV Households	Non-cable TV Households	Total TV Households
Estimated Station Totals *	86,560	125,300	211,860
Average Weekly Circulation (2004)	57,314	70,723	128,037
Average Daily Circulation (2004)			60,898
Other DMA Total	Cable TV Households	Non-cable TV Households	Total TV Households
Estimated Station Totals *	1,630	7,380	9,010
Average Weekly Circulation (2004)	574	1,368	1,942
Average Daily Circulation (2004)			644

*Estimated station totals are sums of the Nielsen TV and Cable TV household estimates for each county in which the station registers viewing of more than 5% as per the Nielsen Survey Methods.

KKJB
Ch. 39

Network Service: IND.

: Boise Telecasters LP, 706 W. Herndon Ave., Fresno, CA 93650.

Studio: .

Mailing Address: 3654 W. Jarvis Ave., Skokie, IL 60076.

Phone: 847-674-0864. **Fax:** 847-674-9188.

E-mail: kevinbae@kmcommunications.com

Web Site: http://www.kmcommunications.com

Technical Facilities: Channel No. 39 (320-626 MHz). Authorized power: 2490-kw visual, aural. Antenna: 2671-ft above av. terrain, 169-ft. above ground, 7208-ft. above sea level.

Latitude	43°	45'	18"
Longitude	116°	005'	52"

Note: Latitude and longitude coordinates shown are based on the North American Datum of 1927 (NAD 27) as currently required by the Mass Media Bureau of the FCC.

Ownership: Boise Telecasters LP.

Began Operation: Sale to present owner by Gary M. Cocola Family Trust approved by FCC May 11, 2004. Sale to Gary M. Cocola Family Trust by KM Communications Inc. approved by FCC March 11, 2004.

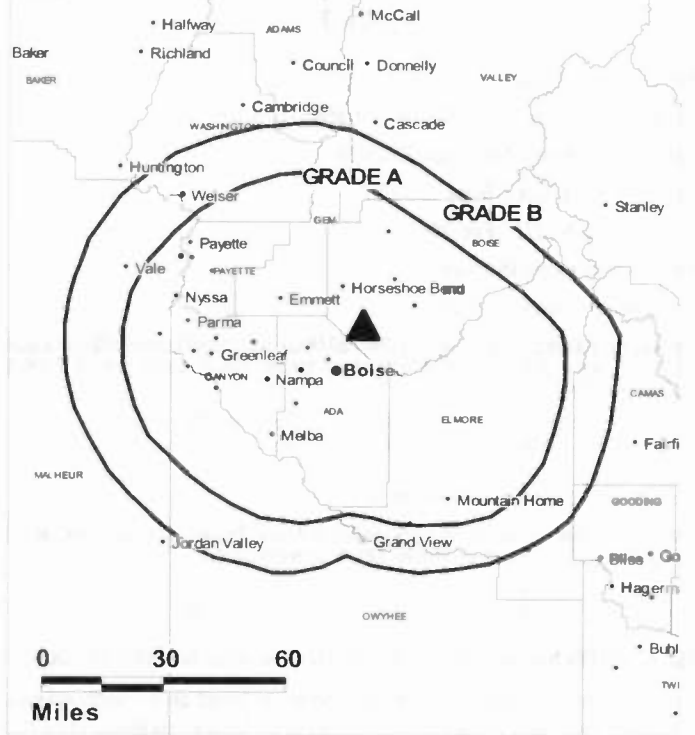
Represented (engineering):

Represented (legal): Dow, Lohnes & Albertson PLLC.

City of License: Boise. **Station DMA:** Boise, ID. **Rank:** 122.

Nielsen Data: Not available.

KKJB BPCT-19941215KF GRANTED: 6/25/2002



© 2005 Warren Communications News

KTVB
Ch. 7

Network Service: NBC.

Licensee: Belo Corp., 400 S. Record St., Dallas, TX 75202.

Studio: 5407 Fairview Ave., Boise, ID 83706.

Mailing Address: Box 7, Boise, ID 83707.

Phone: 208-375-7277. **Fax:** 208-378-1762.

E-mail: darmstrong@ktvb.com

Web Site: http://www.ktvb.com

Technical Facilities: Channel No. 7 (174-180 MHz). Authorized power: 162-kw visual, 26.3-kw aural. Antenna: 2650-ft above av. terrain, 226-ft. above ground, 7206-ft. above sea level.

Latitude 43° 45' 16"
Longitude 116° 05' 56"

Transmitter: TV Lot No. 3, Deer Point, ID.

Digital Facilities: Channel No. 26 (542-548 MHz). Power: 948-kw max. visual. Antenna: 2575-ft above av. terrain, 121-ft. above ground.

Latitude 43° 45' 16"
Longitude 116° 05' 56"

FCC Digital File Number: BMPCDT-20010731ABL. Granted: November 05, 2001.

Note: Latitude and longitude coordinates shown are based on the North American Datum of 1927 (NAD 27) as currently required by the Mass Media Bureau of the FCC.

Satellite Earth Station: Transmitter RCA; Prodelin, 5-meter C-band; Microdyne, M/A-Com, Harris, Gardiner receivers.

News Services: NBC News Channel, CNN Newsource, AP.

Ownership: Belo Corp. (Group Owner).

Began Operation: July 12, 1953. Sale to King Broadcasting by Georgia M. Davidson, et al., approved by FCC February 22, 1980 (Television Digest, Vol. 19:41). Sale to Providence Journal Broadcasting approved August 27, 1991 (Vol. 30:35; 31:9, 29). Sale to present owner approved by FCC February 28, 1997. (Vol. 36:40, 37:9).

Represented (sales): TeleRep Inc.

Represented (legal): Wiley, Rein & Fielding.

Personnel:

P.J. Laws, Promotion Director.

Douglas Armstrong, President & General Manager.

Traci Liew, Research Director.

Paul Budell, Operations Manager.

Kristi Edmunds, General Sales Manager.

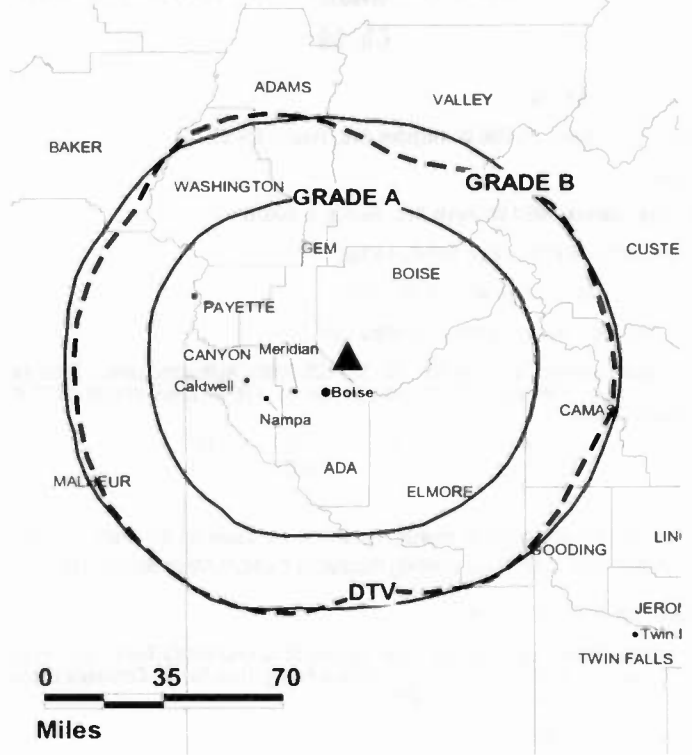
Robert Truman, Local Sales Manager.

Brad Bond, National Sales Manager.

Richard Strack, Chief Engineer.

Ryan Cleverley, Controller.

KTVB BPCT-820721KG GRANTED: 8/31/82



© 2005 Warren Communications News

Shannon Godsey, Program Director & Traffic Manager.

City of License: Boise. **Station DMA:** Boise, ID. **Rank:** 122.

Circulation © 2004 Nielsen. Coverage based on Nielsen study.

GrandTotal	Cable TV Households	Non-cable TV Households	Total TV Households
Estimated Station Totals *	96,960	145,070	242,030
Average Weekly Circulation (2004)	77,328	103,478	180,806
Average Daily Circulation (2004)			112,838
Station DMA Total	Cable TV Households	Non-cable TV Households	Total TV Households
Estimated Station Totals *	86,560	125,300	211,860
Average Weekly Circulation (2004)	71,734	100,505	172,239
Average Daily Circulation (2004)			109,608
Other DMA Total	Cable TV Households	Non-cable TV Households	Total TV Households
Estimated Station Totals *	10,400	19,770	30,170
Average Weekly Circulation (2004)	5,594	2,973	8,567
Average Daily Circulation (2004)			3,230

*Estimated station totals are sums of the Nielsen TV and Cable TV household estimates for each county in which the station registers viewing of more than 5% as per the Nielsen Survey Methods.

**KTVB-DT
Ch. 26**

Network Service: NBC.

Licensee: King Broadcasting Co., 5407 Fairview Ave., Boise, ID 83706.

Studio: 5407 Fairview Ave., Boise, ID 83706.

Mailing Address: Box 7, Boise, ID 83707.

Phone: 208-375-7277; 800-559-7277. **Fax:** 208-378-1762.

E-mail: info@ktvb.com; ktvbnews@ktvb.com

Web Site: <http://www.ktvb.com>

Technical Facilities: Channel No. 26 (542-548 MHz). Authorized power: 948-kw max. visual. Antenna: 2575-ft above av. terrain, 121-ft. above ground.

Latitude	43°	45'	16"
Longitude	116°	05'	56"

Note: Latitude and longitude coordinates shown are based on the North American Datum of 1927 (NAD 27) as currently required by the Mass Media Bureau of the FCC.

Ownership: Belo Corp. (Group Owner).

Began Operation: November 1, 2002. Standard and High Definition.

Represented (sales): TeleRep Inc.

Personnel:

Doug Armstrong, President & General Manager.

PJ Laws, Promotion Director.

Traci Liew, Research Director.

Shannon Godsey, Program Director & Traffic Manager.

Paul Budell, Operations Manager.

Kristi Edmunds, Sales & Marketing Director.

Robert Truman, Local Sales Manager.

Brad Band, National Sales Manager.

Richard Strack, Chief Engineer.

Ryan Cleverley, Controller.

City of License: Boise. **Station DMA:** Boise, ID. **Rank:** 122.

Nielsen Data: Not available.

KNIN-DT
Ch. 10

Network Service: UPN.

Grantee: Banks-Boise Inc., 1124 Merrill St., Winnetka, IL 60093.

Studio: 816 W. Bannock, Suite 402, Boise, ID 83702.

Mailing Address: 816 W. Bannock, Suite 402, Boise, ID 83702.

Phone: 208-331-0909. **Fax:** 208-344-0119.

E-mail: roger.ayers@knin.com

Web Site: <http://www.knin.com>

Technical Facilities: Channel No. 10 (192-198 MHz). Authorized power: 14-kw visual.
Antenna: 2684-ft above av. terrain, 177-ft. above ground.

Latitude	43°	45'	18"
Longitude	116°	05'	52"

Note: Latitude and longitude coordinates shown are based on the North American Datum of 1927 (NAD 27) as currently required by the Mass Media Bureau of the FCC.

Ownership: Banks Broadcasting Inc. (Group Owner).

Began Operation: Station operating under Special Temporary Authority; no on-air date

Represented (sales): Blair Television.

Personnel:

Lyle Banks, General Manager.

Jim Stoner, Promotion Director.

Andy Favor, Production Manager.

Nicole Pulley, Traffic Manager.

Roger Ayers, General Sales Manager.

Tom Kietly, Local Sales Manager.

David Smith, Chief Engineer.

Tauna Pacheco, Business Manager.

Toni Gillett, Program Director.

City of License: Caldwell. **Station DMA:** Boise, ID. **Rank:** 122.

Nielsen Data: Not available.

KNIN-TV
 (formerly KHDT)
 Ch. 9

Network Service: UPN.

Licensee: Banks-Boise Inc., 1124 Merrill St., Winnetka, IL 60093.

Studio: 816 W. Bannock, Suite 402, Boise, ID 83702.

Mailing Address: Suite 402, 816 W. Bannock, Boise, ID 83702.

Phone: 208-331-0909. **Fax:** 208-344-0119.

E-mail: roger.ayers@knin.com

Web Site: http://www.knin.com

Technical Facilities: Channel No. 9 (186-192 MHz). Authorized power: 161-kw visual, 17.7-kw aural. Antenna: 2641-ft above av. terrain, 161-ft. above ground, 7192-ft. above sea level.

Latitude 43° 45' 18"
 Longitude 116° 05' 52"

Holds CP for change to 162-kw visual, 2690-ft above av. terrain, 210-ft. above ground, 7241-ft. above sea level; BPCT-20031107ABP.

Transmitter: Deer Point Peak, approx. 10.75-mi. NE of Boise.

Digital Facilities: Channel No. 10 (192-198 MHz). Power: 14-kw visual. Antenna: 2684-ft above av. terrain, 177-ft. above ground.

Latitude 43° 45' 18"
 Longitude 116° 05' 52"

FCC Digital File Number: BMPCDT-20011022AAK. Granted: December 03, 2001.

Note: Latitude and longitude coordinates shown are based on the North American Datum of 1927 (NAD 27) as currently required by the Mass Media Bureau of the FCC.

Multichannel TV Sound: Stereo only.

Ownership: Banks Broadcasting Inc. (Group Owner).

Began Operation: December 28, 1992. Sale to present owner by Bill Schuyler approved by FCC March 19, 2001.

Represented (sales): Blair Television.

Represented (legal): Fletcher, Heald & Hildreth PLC.

Represented (engineering): Lieberman & Walisko.

Personnel:

Lyle Banks, General Manager.

Jim Stoner, Promotion Director.

Andy Favor, Production Manager.

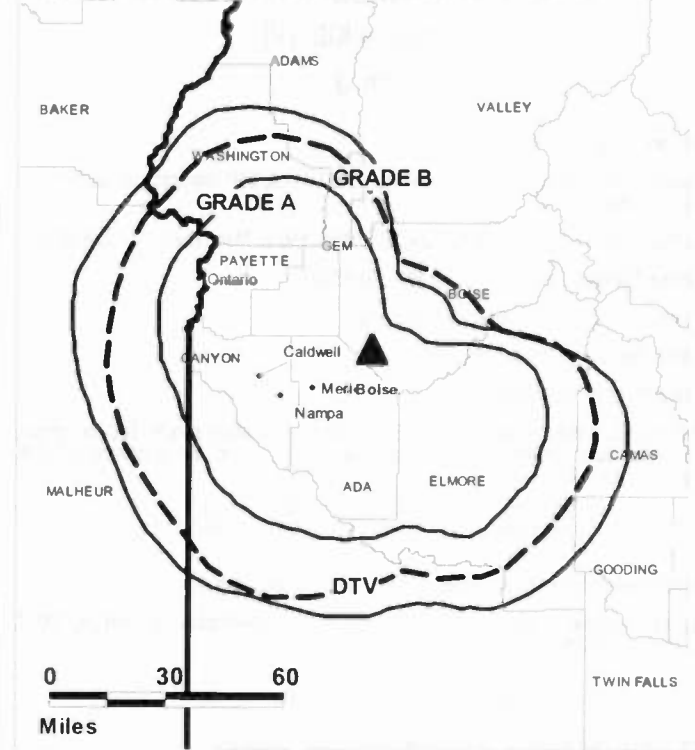
Nicole Pulley, Traffic Manager.

Roger Ayers, General Sales Manager.

Tom Kietly, Local Sales Manager.

David Smith, Chief Engineer.

KNIN-TV BPCT-20031107ABP GRANTED: 7/7/2004



© 2005 Warren Communications News

Tauna Pacheco, Business Manager.

Toni Gillett, Program Director.

Highest 30 Sec. Rate: \$600.

City of License: Caldwell. **Station DMA:** Boise, ID. **Rank:** 122.

Circulation © 2004 Nielsen. Coverage based on Nielsen study.

GrandTotal	Cable TV Households	Non-cable TV Households	Total TV Households
Estimated Station Totals *	86,560	125,300	211,860
Average Weekly Circulation (2004)	26,264	53,279	79,543
Average Daily Circulation (2004)			29,773
Station OMA Total	Cable TV Households	Non-cable TV Households	Total TV Households
Estimated Station Totals *	86,560	125,300	211,860
Average Weekly Circulation (2004)	26,264	53,279	79,543
Average Daily Circulation (2004)			29,773

*Estimated station totals are sums of the Nielsen TV and Cable TV household estimates for each county in which the station registers viewing of more than 5% as per the Nielsen Survey Methods.

Idaho — Idaho Falls-Pocatello-Blackfoot

KIDK (formerly KID-TV) Ch. 3

Network Service: UPN, CBS.

Licensee: Fisher Broadcasting-Southeast Idaho TV LLC, 600 University St., Suite 1525, Seattle, WA 98101.

Studios: 1255 E. 17th St., Idaho Falls, ID 83401; 150 S. Main, Pocatello, ID 83204.

Mailing Address: Box 2008, Idaho Falls, ID 83403.

Phone: 208-522-5100. **Fax:** 208-522-5103.

E-mail: newsroom@kidk.com

Web Site: http://www.kidk.com

Technical Facilities: Channel No. 3 (60-66 MHz). Authorized power: 100-kw visual, 14.4-kw aural. Antenna: 1600-ft above av. terrain, 201-ft. above ground, 6791-ft. above sea level.

Latitude 43° 29' 51"
Longitude 112° 39' 50"

Transmitter: Little Butte Mountain, 8.5-mi. NE of Atomic City, ID.

Digital Facilities: Power: visual, aural. Antenna: 1499-ft above av. terrain, 102-ft. above ground, 6673-ft. above sea level.

Latitude 43° 29' 51"
Longitude 112° 39' 50"

FCC Digital File Number: BPCDT-19991026AAW. (pending).

Note: Latitude and longitude coordinates shown are based on the North American Datum of 1927 (NAD 27) as currently required by the Mass Media Bureau of the FCC.

Satellite Earth Stations: Transmitter Larcas; Scientific-Atlanta, 4.6-meter; Scientific-Atlanta, 7-meter; Scientific-Atlanta receivers.

News Service: AP.

Ownership: Fisher Broadcasting Inc. (Group Owner).

Began Operation: December 20, 1953. Sale to John Price by Lucille J. Ricks, et al., approved by FCC October 2, 1984. Sale to Retlaw Enterprises Inc. approved by FCC December 3, 1987. Sale to present owner from Retlaw Enterprises Inc. approved by FCC April 16, 1999 (Television Digest, Vol. 38:47).

Represented (sales): Continental Television Sales.

Represented (legal): Shaw Pittman.

Represented (engineering): Hammett & Edison Inc.

Personnel:

Jeffrey R. Anderson, General Manager.

Shilo Rodehouse, Promotions Director & Production Manager.

Angela Smith, Traffic Manager & National Sales Assistant.

Steve Cannon, Community Affairs.

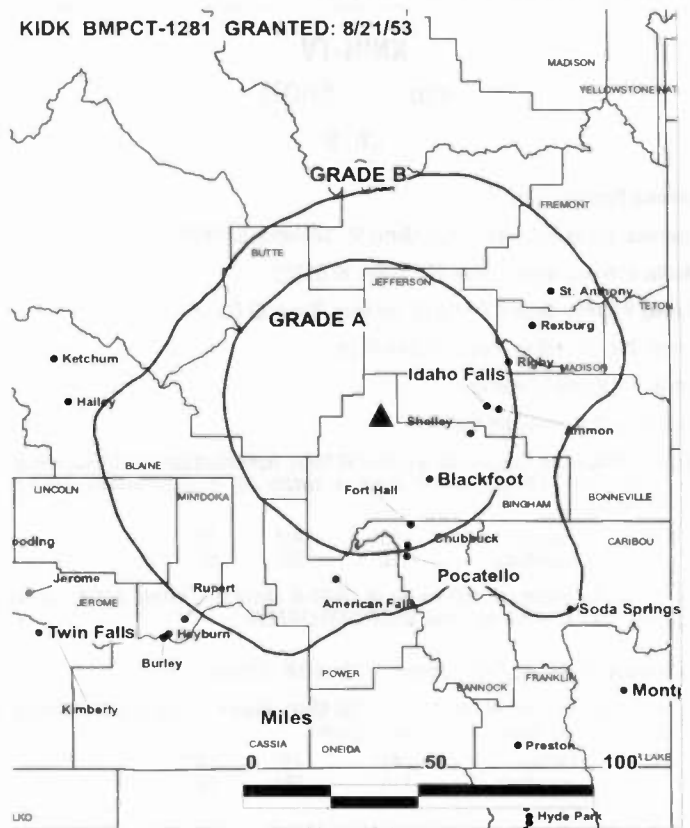
Gina Berger, Station & Local Sales Manager.

Kim Southwick, Operations Manager.

Terry Miller, News Director.

Gary Smith, Chief Engineer.

KIDK BMPCT-1281 GRANTED: 8/21/53



© 2005 Warren Communications News

Leslee Hammer, Business Manager.

Kerri Huyck, Programming.

Highest 30 Sec. Rate: \$1800.

City of License: Idaho Falls. **Station DMA:** Idaho Falls-Pocatello, ID. **Rank:** 164.

Circulation © 2004 Nielsen. Coverage based on Nielsen study.

GrandTotal	Cable TV Households	Non-cable TV Households	Total TV Households
Estimated Station Totals *	52,530	58,450	110,980
Average Weekly Circulation (2004)	32,602	29,494	62,096
Average Daily Circulation (2004)			30,844
Station DMA Total	Cable TV Households	Non-cable TV Households	Total TV Households
Estimated Station Totals *	46,450	54,640	101,090
Average Weekly Circulation (2004)	31,229	29,296	60,525
Average Daily Circulation (2004)			30,439
Other DMA Total	Cable TV Households	Non-cable TV Households	Total TV Households
Estimated Station Totals *	6,080	3,810	9,890
Average Weekly Circulation (2004)	1,373	198	1,571
Average Daily Circulation (2004)			405

*Estimated station totals are sums of the Nielsen TV and Cable TV household estimates for each county in which the station registers viewing of more than 5% as per the Nielsen Survey Methods.

KIFI-DT
Ch. 9

Network Service: ABC.

Grantee: The Post Co., Box 1800, Idaho Falls, ID 83401.

Studio: 1915 N. Yellowstone Hwy., Idaho Falls, ID 83401.

Mailing Address: Box 2148, Idaho Falls, ID 83403.

Phone: 208-525-8888. **Fax:** 208-522-1930.

E-mail: dfredrickson@localnews8.com

Web Site: <http://www.localnews8.com>

Technical Facilities: Channel No. 9 (186-192 MHz). Authorized power: 17.9-kw visual. Antenna: 1519-ft above av. terrain, 138-ft. above ground.

Latitude	42°	30'	02"
Longitude	112°	39'	36"

Note: Latitude and longitude coordinates shown are based on the North American Datum of 1927 (NAD 27) as currently required by the Mass Media Bureau of the FCC.

Ownership: The Post Co. (Group Owner).

Began Operation: Station operating under Special Temporary Authority; no on-air date

Personnel:

Rickie Orchl Brady, General Manager.

Misty Benjamit, Promotion Coordinator.

Monte Young, General Sales Manager.

Veera Gillespie, Local Sales Manager.

Rick Landon, National Sales Manager.

Jim Nagy, News Director.

Gus Hanson, Chief Engineer.

Lee Shumway, Comptroller.

Kathy Walden, Program & Production Director.

City of License: Idaho Falls. **Station DMA:** Idaho Falls-Pocatello, ID. **Rank:** 164.

Nielsen Data: Not available.

Idaho — Idaho Falls-Pocatello-Blackfoot

KIFI-TV Ch. 8

Network Service: ABC.

Licensee: The Post Co., 333 Northgate Mile, Idaho Falls, ID 83401.

Studio: 1915 N. Yellowstone Hwy., Idaho Falls, ID 83401.

Mailing Address: Box 2148, Idaho Falls, ID 83403.

Phone: 208-525-8888. **Fax:** 208-522-1930.

E-mail: dfredrickson@localnews8.com

Web Site: http://www.localnews8.com

Technical Facilities: Channel No. 8 (180-186 MHz). Authorized power: 316-kw visual, 63.1-kw aural. Antenna: 1520-ft above av. terrain, 180-ft. above ground, 6851-ft. above sea level.

Latitude 42° 30' 02"
Longitude 112° 39' 36"

Transmitter: Little Butte Mountain, 32-mi. W of Idaho Falls.

Digital Facilities: Channel No. 9 (186-192 MHz). Power: 17.9-kw visual. Antenna: 1519-ft above av. terrain, 138-ft. above ground.

Latitude 42° 30' 02"
Longitude 112° 39' 36"

FCC Digital File Number: BPCDT-19991019AAK. Granted: March 02, 2001.

Note: Latitude and longitude coordinates shown are based on the North American Datum of 1927 (NAD 27) as currently required by the Mass Media Bureau of the FCC.

Multichannel TV Sound: Stereo only.

Satellite Earth Stations: Transmitter Harris; Andrew, 2.4-meter Ku-band; AFC, 3-meter Ku-band; Scientific-Atlanta, Microdyne, M/A-Com, Andrew receivers.

News Services: CNN Newsource, ABC NewsOne, AP.

Ownership: The Post Co. (Group Owner).

Began Operation: January 23, 1961.

Represented (sales): Petry Television Inc.

Represented (legal): Shaw Pittman.

Represented (engineering): Mullaney Engineering Inc.

Personnel:

Rickie Orchin Brady, General Manager.

Misty Benjamin, Promotion Coordinator.

Monte Young, General Sales Manager.

Vera Gillespie, Local Sales Manager.

Rick Landon, National Sales Manager.

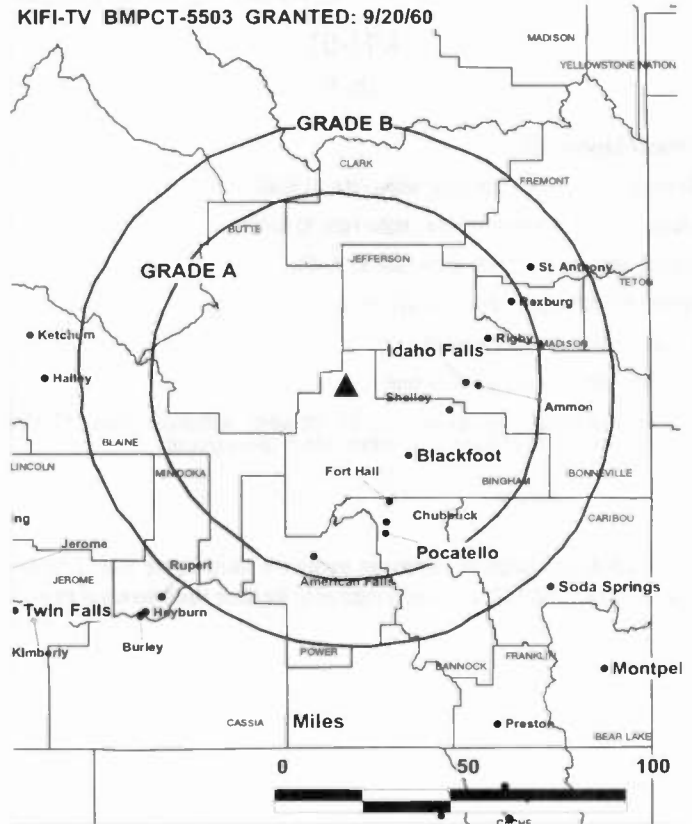
Jim Nagy, News Director.

Gus Hansen, Chief Engineer.

Lee Shumway, Comptroller.

Kathy Walden, Program & Production Director.

KIFI-TV BMPCT-5503 GRANTED: 9/20/60



Highest 30 Sec. Rate: \$1000.

City of License: Idaho Falls. **Station DMA:** Idaho Falls-Pocatello, ID. **Rank:** 164.

Circulation © 2004 Nielsen. Coverage based on Nielsen study.

GrandTotal	Cable TV Households	Non-cable TV Households	Total TV Households
Estimated Station Totals *	52,530	65,160	117,690
Average Weekly Circulation (2004)	33,597	32,365	65,962
Average Daily Circulation (2004)			32,139
Station DMA Total	Cable TV Households	Non-cable TV Households	Total TV Households
Estimated Station Totals *	46,450	54,640	101,090
Average Weekly Circulation (2004)	32,072	29,575	61,647
Average Daily Circulation (2004)			30,164
Other DMA Total	Cable TV Households	Non-cable TV Households	Total TV Households
Estimated Station Totals *	6,080	10,520	16,600
Average Weekly Circulation (2004)	1,525	2,790	4,315
Average Daily Circulation (2004)			1,975

*Estimated station totals are sums of the Nielsen TV and Cable TV household estimates for each county in which the station registers viewing of more than 5% as per the Nielsen Survey Methods.

KLEW-DT
Ch. 32

Network Service: CBS.

Grantee: Fisher Broadcasting-Washington TV LLC, 100 4th Ave. N, Suite 440, Seattle, WA 98109.

Studio: 2626 17th St., Lewiston, ID 83501.

Mailing Address: Box 615, Lewiston, ID 83501.

Phone: 208-746-2636. **Fax:** 208-746-4819.

E-mail: klewfred@klewstv.com

Web Site: <http://www.klewstv.com>

Technical Facilities: Channel No. 32 (578-584 MHz). Authorized power: 200-kw max. visual. Antenna: 1184-ft above av. terrain, 226-ft. above ground.

Latitude	46°	27'	27"
Longitude	117°	05'	56"

Note: Latitude and longitude coordinates shown are based on the North American Datum of 1927 (NAD 27) as currently required by the Mass Media Bureau of the FCC.

Ownership: Fisher Broadcasting Inc. (Group Owner).

Began Operation: March 29, 2002. Standard Definition. Operating under Special Temporary Authority at 150-kw max. visual.

Represented (engineering): Hammett & Edison Inc.

Represented (legal): Shaw Pittman.

Represented (sales): Continental Television Sales.

Personnel:

Ken Messer, General Manager.

Lori Krause, Traffic Manager.

Margo Aragon, Public Affairs.

Fred I. Fickenwirth, Station Manager & General Sales Manager.

Greg Meyer, News Director & Production Manager.

Marlin Jackson, Chief Engineer.

Harriet Pettie, Business Manager.

Stu Seibel, Programming Director.

Highest 30 Sec. Rate: \$150.

City of License: Lewiston. **Station DMA:** Spokane, WA. **Rank:** 80.

Nielsen Data: Not available.

**KLEW-TV
Ch. 3
(Affiliated with KIMA-TV, Yakima)**

Network Service: CBS.

Licensee: Fisher Broadcasting-Washington TV LLC, 100 4th Ave. N, Suite 440, Seattle, WA 98019.

Studio: 2626 17th St., Lewiston, ID 83501.

Mailing Address: P.O. Box 615, Lewiston, ID 83501.

Phone: 208-746-2636. **Fax:** 208-746-4819.

E-mail: info@klewtv.com

Web Site: http://www.klewtv.com

Technical Facilities: Channel No. 3 (60-66 MHz). Authorized power: 56.2-kw visual, 11.2-kw aural. Antenna: 1260-ft above av. terrain, 304-ft. above ground, 3203-ft. above sea level.

Latitude 46° 27' 27"
Longitude 117° 05' 56"

Transmitter: 3-mi. NW of Clarkston, WA, 2.5-mi. SW of U.S. 195.

Digital Facilities: Channel No. 32 (578-584 MHz). Power: 200-kw max. visual. Antenna: 1184-ft above av. terrain, 226-ft. above ground.

Latitude 46° 27' 27"
Longitude 117° 05' 56"

FCC Digital File Number: BPCDT-19991021ACJ. Granted: April 28, 2000.

Note: Latitude and longitude coordinates shown are based on the North American Datum of 1927 (NAD 27) as currently required by the Mass Media Bureau of the FCC.

Satellite Earth Stations: Transmitter Harris; Prodelin, 3-meter C-band; General Instrument, 3-meter KC-band; Vertex, 4.6-meter C-band; Scientific-Atlanta, M/A-Com receivers.

News Services: CNN Newsource, CBS Newspath, AP.

Ownership: Fisher Broadcasting Inc. (Group Owner).

Began Operation: December 7, 1955.

Represented (sales): Continental Television Sales.

Represented (legal): Shaw Pittman.

Represented (engineering): Hammett & Edison Inc.

Personnel:

Ken Messer, General Manager.

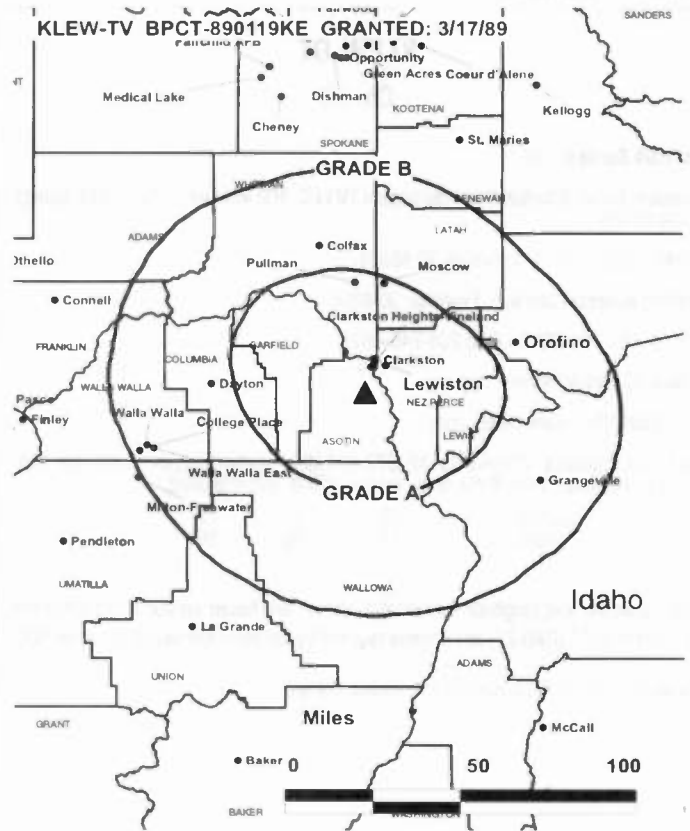
Lori Krause, Traffic Manager.

Margo Aragon, Public Affairs Director.

Fred I. Fickenwirth, Station Manager & General Sales Manager.

Greg Meyer, News Director & Production Manager.

Marlin Jackson, Chief Engineer.



© 2005 Warren Communications News

Harriet Pettie, Business Manager.

Stu Seibel, Programming Director.

Highest 30 Sec. Rate: \$\$150.

City of License: Lewiston. **Station DMA:** Spokane, WA. **Rank:** 80.

Circulation © 2004 Nielsen. Coverage based on Nielsen study.

GrandTotal	Cable TV Households	Non-cable TV Households	Total TV Households
Estimated Station Totals *	35,360	25,080	60,440
Average Weekly Circulation (2004)	17,281	5,891	23,172
Average Daily Circulation (2004)			11,198
Other DMA Total	Cable TV Households	Non-cable TV Households	Total TV Households
Estimated Station Totals *	35,360	25,080	60,440
Average Weekly Circulation (2004)	17,281	5,891	23,172
Average Daily Circulation (2004)			11,198

*Estimated station totals are sums of the Nielsen TV and Cable TV household estimates for each county in which the station registers viewing of more than 5% as per the Nielsen Survey Methods.

KIVI
Ch. 6

Network Service: ABC.

Licensee: Jounal Broadcast Corp., 3355 S. Valley View Blvd., Las Vegas, NV 89102-6899.

Studio: 1866 E. Chisholm Dr., Nampa, ID 83687.

Mailing Address: Box 4125, Boise, ID 83711.

Phone: 208-336-0500; 208-467-3301. **Fax:** 208-381-6680.

E-mail: madsen@journalbroadcastgroup.com

Web Site: http://www.6onyourside.com

Technical Facilities: Channel No. 6 (82-88 MHz). Authorized power: 56-kw visual. Antenna: 2811-ft above av. terrain, 291-ft. above ground, 7346-ft. above sea level.

Latitude 43° 45' 21"
Longitude 116° 05' 54"

Digital Facilities: Channel No. 24 (530-536 MHz). Power: 51.8-kw max. visual. Antenna: 7364-ft above av. terrain, 307-ft. above ground.

Latitude 43° 46' 20.75"
Longitude 116° 05' 56.99"

Note: Latitude and longitude coordinates shown are based on the North American Datum of 1927 (NAD 27) as currently required by the Mass Media Bureau of the FCC.

Multichannel TV Sound: Stereo only.

Satellite Earth Stations: Transmitter RCA; M/A-Com, 3-meter Ku-band; Andrew, 3.6-meter Ku-band; Andrew, 4.5-meter C-band; Microdyne, 7-meter C-band; Andrew, 7-meter C-band; Microdyne, M/A-Com, Avantek receivers.

News Services: WSI, AP, ABC NewsOne.

Ownership: Journal Communications Inc. (Group Owner).

Began Operation: February 1, 1974. Sale to Evening Post Publishing Co. by Futura Corp. approved by FCC August 25, 1981. Sale to present owner by Evening Post Publishing Co. approved by FCC November 15, 2001 (Television Digest, Vol. 42:1).

Represented (sales): Blair Television.

Represented (legal): Dow, Lohnes & Albertson PLLC.

Represented (engineering): Cohen, Dippell & Everist PC.

Personnel:

Scott Eymmer, Vice President & General Manager.

Fran Valentine, Promotion Manager.

Kraig Spille, Production Manager.

Ken Ritchie, General Sales Manager.

Norma Petty, Local Sales Manager.

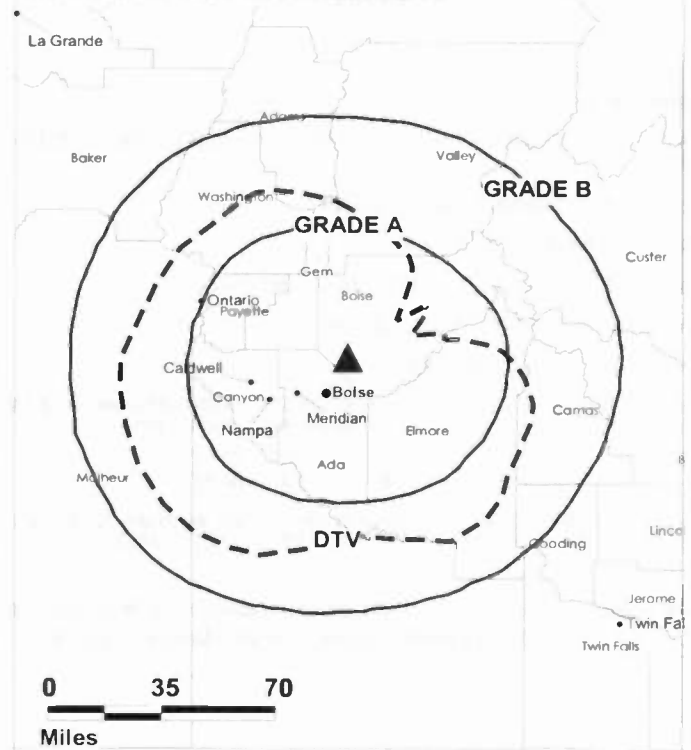
Neil Smith, National Sales Assistant.

Andy Aparicio, News Director.

Jerry Madsen, Chief Engineer.

Rob Davis, Business Manager.

KIVI BMPCT-7448 GRANTED: 8/2/78



© 2005 Warren Communications News

Brian Perkins, Program Director.

Highest 30 Sec. Rate: \$1500.

City of License: Nampa. **Station DMA:** Boise, ID. **Rank:** 122.

Circulation © 2004 Nielsen. Coverage based on Nielsen study.

GrandTotal	Cable TV Households	Non-cable TV Households	Total TV Households
Estimated Station Totals *	88,190	128,970	217,160
Average Weekly Circulation (2004)	56,673	79,399	136,072
Average Daily Circulation (2004)			60,798
Station DMA Total	Cable TV Households	Non-cable TV Households	Total TV Households
Estimated Station Totals *	86,560	125,300	211,860
Average Weekly Circulation (2004)	55,979	79,006	134,985
Average Daily Circulation (2004)			60,456
Other DMA Total	Cable TV Households	Non-cable TV Households	Total TV Households
Estimated Station Totals *	1,630	3,670	5,300
Average Weekly Circulation (2004)	694	393	1,087
Average Daily Circulation (2004)			342

*Estimated station totals are sums of the Nielsen TV and Cable TV household estimates for each county in which the station registers viewing of more than 5% as per the Nielsen Survey Methods.

KIVI-DT

Ch. 24

Network Service: ABC.

Grantee: Journal Broadcast Corp., 3355 S. Valley View Blvd., Las Vegas, NV 89102-6899.

Studio: 1866 E. Chisholm Dr., Nampa, ID 83687.

Mailing Address: Box 4125, Boise, ID 83711.

Phone: 208-336-0500; 208-467-3301. **Fax:** 208-381-6682.

E-mail: madsen@journalbroadcastgroup.com

Web Site: <http://www.6onyourside.com>

Technical Facilities: Channel No. 24 (530-536 MHz). Authorized power: 51.8-kw max. visual. Antenna: 7364-ft above av. terrain, 307-ft. above ground.

Latitude	43°	46'	20.75"
Longitude	116°	05'	56.99"

Holds CP for change to 98.7-kw max. visual, 2815-ft above av. terrain, 307-ft. above ground; lat. 43° 45' 21", long. 116° 05' 54", BMPCDT-20011217ABB.

Note: Latitude and longitude coordinates shown are based on the North American Datum of 1927 (NAD 27) as currently required by the Mass Media Bureau of the FCC.

Ownership: Journal Communications Inc.

Began Operation: September 17, 2001. Standard Definition. Operating under Special Temporary Authority at 1.88-kw max. visual.

Represented (legal):

Personnel:

Scott Eymer, Vice President & General Manager.

Fran Valentine, Promotion Manager.

Kraig Spille, Production Manager.

Ken Ritchie, General Sales Manager.

Norma Petty, Local Sales Manager.

Neil Smith, National Sales Assistant.

Andy Aparicio, News Director.

Jerry Madsen, Chief Engineer.

Rob Davis, Business Manager.

Brian Perkins, Program Director.

City of License: Nampa. **Station DMA:** Boise, ID. **Rank:** 122.

Nielsen Data: Not available.

KTRV
Ch. 12

Network Service: FOX.

Licensee: Idaho Independent Television Inc., Box 1212, Nampa, ID 83653.

Studio: 1 Sixth St. N, Nampa, ID 83653.

Mailing Address: Box 1212, Nampa, ID 83653.

Phone: 208-466-1200. **Fax:** 208-467-6958.

E-mail: webmaster@ktrv.com

Web Site: http://www.ktrv.com

Technical Facilities: Channel No. 12 (204-210 MHz). Authorized power: 178-kw max. & 166-kw horizontal visual, & 18.2-kw horizontal aural. Antenna: 2720-ft above av. terrain, 260-ft. above ground, 7290-ft. above sea level.

Latitude 43° 45' 18"
Longitude 116° 05' 52"

Transmitter: Deer Point Peak, 10.75-mi. NNE of Boise.

Digital Facilities: Channel No. 13 (210-216 MHz). Power: 17-kw max. visual, aural. Antenna: 2720-ft above av. terrain, 243-ft. above ground, 7283-ft. above sea level.

Latitude 43° 45' 18"
Longitude 116° 05' 52"

FCC Digital File Number: BPCDT-19991028ADO. Granted: July 23, 2004.

Note: Latitude and longitude coordinates shown are based on the North American Datum of 1927 (NAD 27) as currently required by the Mass Media Bureau of the FCC.

Multichannel TV Sound: Stereo only.

Satellite Earth Stations: Transmitter RCA; RCA Americom, 3.1-meter Ku-band; DH Satellite, 4-meter; Prodelln, 4.6-meter C-band; Standard Communications receivers.

News Service: AP.

Ownership: Block Communications Inc. (Group Owner).

Began Operation: October 18, 1981. Sale to present owner by Peyton Broadcasting Ltd. approved by FCC April 23, 1985 (Television Digest, Vol. 25:9).

Represented (sales): Millennium Sales & Marketing.

Represented (legal): Dow, Lohnes & Albertson PLLC.

Personnel:

Ricky J. Joseph, President & General Manager.

Mary Shaner, Promotion Manager.

Dan Widner, Production & Creative Services Director.

Cathy Lyons, Traffic Manager.

Bruce Wetten, General & National Sales Manager.

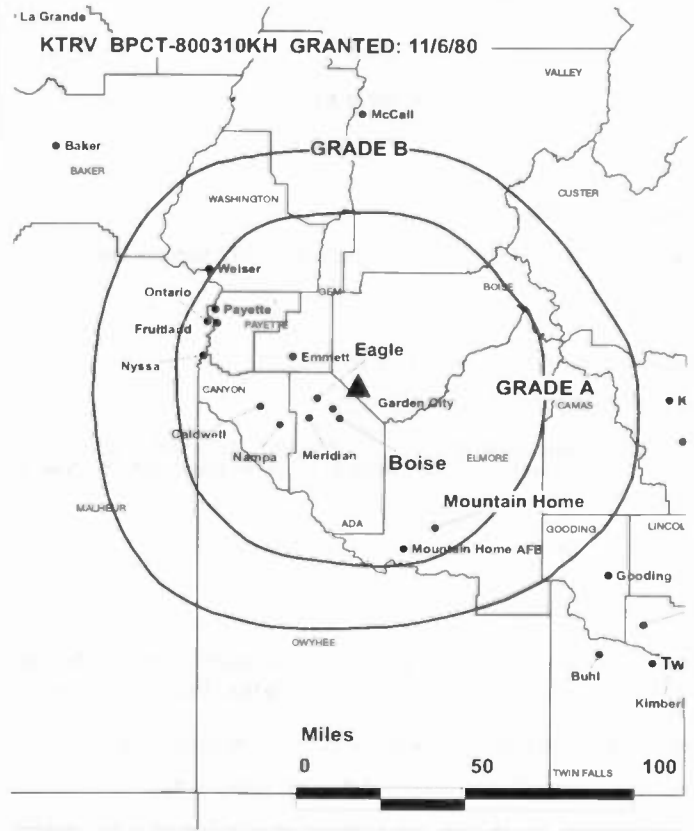
Ken Hunter, Local Sales Manager.

Bob Jaundalderis, News Director.

Kelly Cross, News Director.

Lance C. Hankins, Chief Engineer.

Jim McKenna, Treasurer & Chief Financial Officer.



© 2005 Warren Communications News

Shilow Holmes, Program Manager.

Highest 30 Sec. Rate: \$1200.

City of License: Nampa. **Station DMA:** Boise, ID. **Rank:** 122.

Circulation © 2004 Nielsen. Coverage based on Nielsen study.

GrandTotal	Cable TV Households	Non-cable TV Households	Total TV Households
Estimated Station Totals *	88,090	125,300	213,390
Average Weekly Circulation (2004)	40,009	72,722	112,731
Average Daily Circulation (2004)			44,503
Station DMA Total	Cable TV Households	Non-cable TV Households	Total TV Households
Estimated Station Totals *	86,560	125,300	211,860
Average Weekly Circulation (2004)	39,890	72,722	112,612
Average Daily Circulation (2004)			44,498
Other DMA Total	Cable TV Households	Non-cable TV Households	Total TV Households
Estimated Station Totals *	1,530	0	1,530
Average Weekly Circulation (2004)	119	0	119
Average Daily Circulation (2004)			5

*Estimated station totals are sums of the Nielsen TV and Cable TV household estimates for each county in which the station registers viewing of more than 5% as per the Nielsen Survey Methods.

KFXP
(formerly KBDL)
Ch. 31

Network Service: FOX.

Licensee: Compass Communications of Idaho Inc., 3972 Magnolia Bend Dr., Livingston, TX 77351.

Studio: 902 E. Sherman, Pocatello, ID 83201.

Mailing Address: 902 E. Sherman, Pocatello, ID 83201.

Phone: 208-232-3141. **Fax:** 208-232-8032.

Technical Facilities: Channel No. 31 (572-578 MHz). Authorized power: 2140-kw visual. Antenna: 1467-ft above av. terrain, 512-ft. above ground, 6752-ft. above sea level.

Latitude 42° 55' 15"
 Longitude 112° 20' 44"

Transmitter: 5-mi. NE of Pocatello.

Note: Latitude and longitude coordinates shown are based on the North American Datum of 1927 (NAD 27) as currently required by the Mass Media Bureau of the FCC.

LMA: Local marketing agreement with KPVI (N), Pocatello-Blackfoot-Idaho.

Ownership: Compass Communications of Idaho Inc. (Group Owner).

Began Operation: July 15, 1999. Sale to present owner by Channel 31 Inc. approved by FCC July 22, 1999. Transfer of control to Channel 31 Inc. by Winstar Broadcasting Corp. approved September 4, 1998.

Represented (sales): Blair Television.

Represented (legal): Fletcher, Heald & Hildreth PLC.

Represented (engineering): D. L. Markley & Associates Inc.

Personnel:

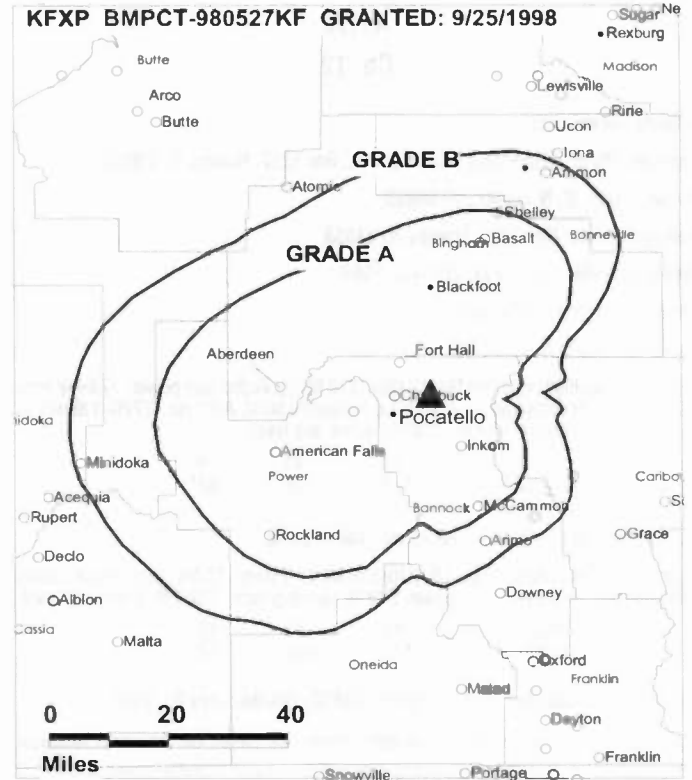
Bill Fouch, General Manager.

Robin Estiponal, Chief Engineer.

Brian Kay, Master Control Supervisor.

Rates: On request.

City of License: Pocatello. **Station DMA:** Idaho Falls-Pocatello, ID. **Rank:** 164.



© 2005 Warren Communications News

Circulation © 2004 Nielsen, Coverage based on Nielsen study.

GrandTotal	Cable TV Households	Non-cable TV Households	Total TV Households
Estimated Station Totals *	41,530	46,760	88,290
Average Weekly Circulation (2004)	16,243	10,683	26,926
Average Daily Circulation (2004)			8,481

Station DMA Total	Cable TV Households	Non-cable TV Households	Total TV Households
Estimated Station Totals *	41,530	46,760	88,290
Average Weekly Circulation (2004)	16,243	10,683	26,926
Average Daily Circulation (2004)			8,481

*Estimated station totals are sums of the Nielsen TV and Cable TV household estimates for each county in which the station registers viewing of more than 5% as per the Nielsen Survey Methods.

KPIF
Ch. 15

Network Service: IND.

Grantee: Pocatello Channel 15 LLC, 3654 W. Jarvis Ave., Skokie, IL 60076.

Studio: 5023 Rainbow Lane, Chubbuck, ID 83202.

Mailing Address: 3654 W. Jarvis Ave., Skokie, IL 60076.

Phone: 847-674-0864. **Fax:** 847-674-9188.

E-mail: kevinbae@kmmcommunications.com

Web Site: <http://www.kpif.net>

Technical Facilities: Channel No. 15 (476-482 MHz). Authorized power: 5000-kw max. visual, aural. Antenna: 1073-ft above av. terrain, 262-ft. above ground, 6069-ft. above sea level.

Latitude	42°	51'	50"
Longitude	112°	31'	10"

Transmitter: Howard Mt. Lot 12, Power County.

Note: Latitude and longitude coordinates shown are based on the North American Datum of 1927 (NAD 27) as currently required by the Mass Media Bureau of the FCC.

Ownership: Pocatello Channel 15 LLC (Group Owner).

Began Operation: March 1, 2004. Transfer from Larry E. Morton & Todd P. Robinson (33.3% to 0%) to Myoung Hwa Bae (33.3% to 100%) approved by FCC December 1, 2003.

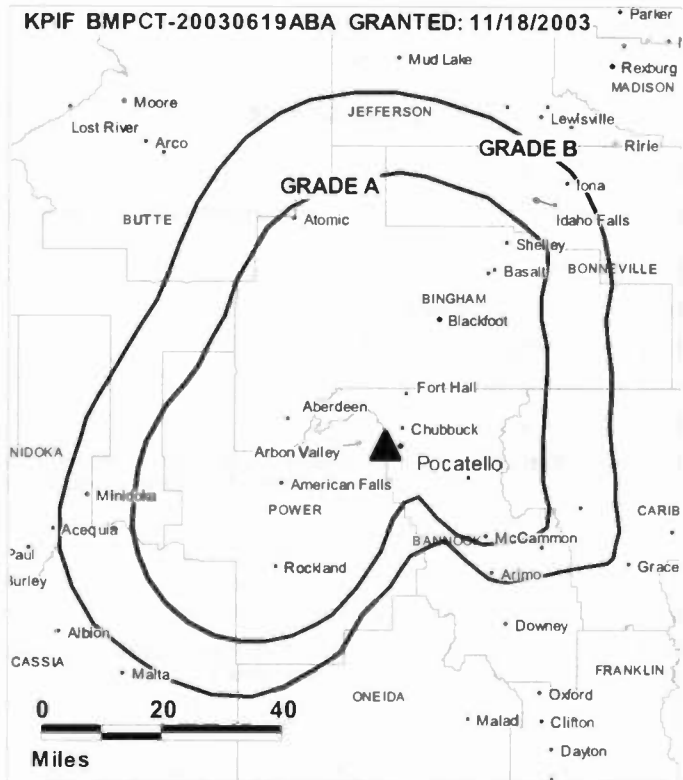
Represented (legal): Jeffrey L. Timmons.

Represented (engineering): Cohen, Dippell & Everist PC.

Personnel:

Brian Nugent, General Manager.

Nick Davidson, Chief Engineer.



City of License: Pocatello. **Station DMA:** Idaho Falls-Pocatello, ID. **Rank:** 164.

Nielsen Data: Not available.

Idaho — Pocatello-Blackfoot-Idaho Falls

KPVI Ch. 6 (Operates satellite)

Network Service: NBC.

Licensee: Oregon Trail Broadcasting Co., 1500 Foremaster Lane, Las Vegas, NV 89101.

Studio: 902 E. Sherman St., Pocatello, ID 83201.

Mailing Address: Box 667, Pocatello, ID 83204-0667.

Phone: 208-232-6666. **Fax:** 208-233-6678.

E-mail: bfouch@kpvi.com

Web Site: http://www.kpvi.com

Technical Facilities: Channel No. 6 (82-88 MHz). Authorized power: 100-kw visual, 17.4-kw aural. Antenna: 1530-ft above av. terrain, 619-ft. above ground, 6857-ft. above sea level.

Latitude 42° 55' 14.5"
Longitude 112° 20' 44"

Transmitter: SE 1/4 of SW 1/4 of SE 1/2 of Section 3, T6S, R35E.

Digital Facilities: Channel No. 23 (524-530 MHz). Power: 505-kw max. visual. Antenna: 1484-ft above av. terrain, 531-ft. above ground.

Latitude 42° 55' 15"
Longitude 112° 20' 44"

FCC Digital File Number: BPCDT-19991029AAY. Granted: December 02, 1999.

Note: Latitude and longitude coordinates shown are based on the North American Datum of 1927 (NAD 27) as currently required by the Mass Media Bureau of the FCC.

Satellite Earth Stations: Transmitter RCA; RCA, Ku-band; Andrew, 4.5-meter C-band; Andrew, 7.5-meter C-band; Avantek receivers.

News Services: NBC News Channel, CNN Newsource, AP.

LMA: Local marketing agreement with KFXP (FU), Pocatello.

Ownership: Sunbelt Communications Co. (Group Owner).

Began Operation: April 26, 1974. Sale to Ambassador Media Corp. from Futura Corp. approved by FCC October 25, 1983. Sale to present owner by Ambassador approved by FCC September 29, 1995.

Represented (sales): Blair Television.

Represented (legal): Drinker Biddle & Reath LLP.

Represented (engineering): D. L. Markley & Associates Inc.

Personnel:

Bill Fouch, General Manager.

Beverly Rogers, Marketing Director.

Pam Mottishaw, Production & Promotion Director.

Scott Larkin, Creative Services Director.

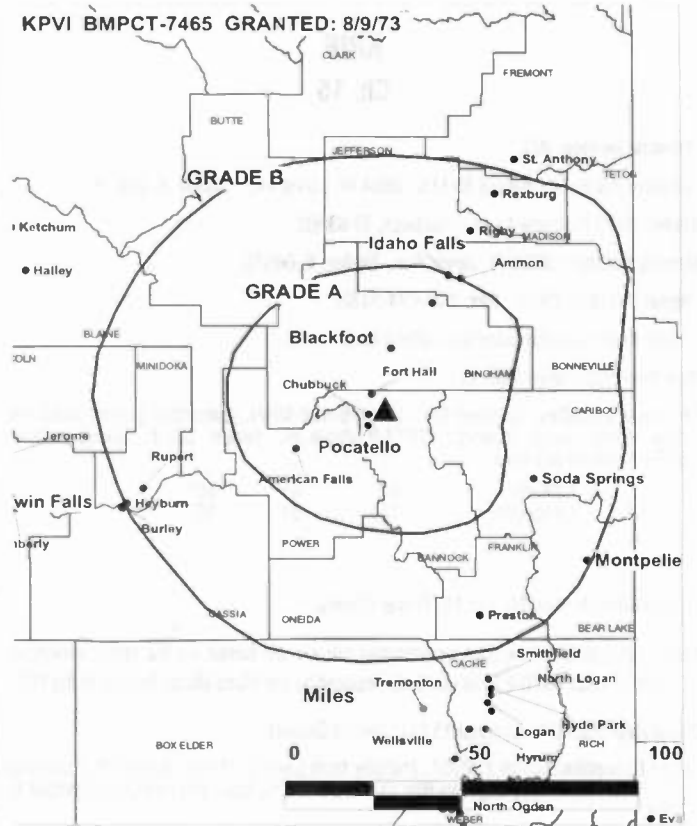
Barb Monroe, Traffic Director.

Brian Kay, Master Control Supervisor.

Dena Rufflidge, Human Resources.

Patrick Anderson, Local Sales Manager.

Patrick Fisher, National Sales Manager.



© 2005 Warren Communications News

Brenda Baumgartner, News Director.

Robin Estopinal, Chief Engineer.

Ralph Toddre, Program Director.

Highest 30 Sec. Rate: \$700.

City of License: Pocatello. **Station DMA:** Idaho Falls-Pocatello, ID. **Rank:** 164.

Circulation © 2004 Nielsen. Coverage based on Nielsen study.

GrandTotal	Cable TV Households	Non-cable TV Households	Total TV Households
Estimated Station Totals *	47,610	65,160	112,770
Average Weekly Circulation (2004)	33,068	33,024	66,092
Average Daily Circulation (2004)			36,834
Station DMA Total	Cable TV Households	Non-cable TV Households	Total TV Households
Estimated Station Totals *	41,530	54,640	96,170
Average Weekly Circulation (2004)	31,847	32,284	64,131
Average Daily Circulation (2004)			36,111
Other DMA Total	Cable TV Households	Non-cable TV Households	Total TV Households
Estimated Station Totals *	6,080	10,520	16,600
Average Weekly Circulation (2004)	1,221	740	1,961
Average Daily Circulation (2004)			723

*Estimated station totals are sums of the Nielsen TV and Cable TV household estimates for each county in which the station registers viewing of more than 5% as per the Nielsen Survey Methods.

Idaho — Pocatello-Blackfoot-Idaho Falls

KPVI-DT

Ch. 23

Network Service: NBC.

Grantee: Oregon Trail Broadcasting Co., 1500 Foremaster Lane, Las Vegas, NV 89101.

Studio: 902 E. Sherman, Pocatello, ID 83201.

Mailing Address: Box 667, Pocatello, ID 83204-0667.

Phone: 208-232-6666. **Fax:** 208-233-6678.

E-mail: bfouch@kpvi.com

Web Site: <http://www.kpvi.com>

Technical Facilities: Channel No. 23 (524-530 MHz). Authorized power: 505-kw max. visual. Antenna: 1484-ft above av. terrain, 531-ft. above ground.

Latitude	42°	55'	15"
Longitude	112°	20'	44"

Note: Latitude and longitude coordinates shown are based on the North American Datum of 1927 (NAD 27) as currently required by the Mass Media Bureau of the FCC.

Ownership: Sunbelt Communications Co. (Group Owner).

Began Operation: Station operating under Special Temporary Authority; no on-air date.

Represented (sales): Blair Television.

Personnel:

Bill Fouch, General Manager.

Beverly Rogers, Marketing Director.

Pam Mottishaw, Production & Promotion Director.

Scott Larkin, Creative Services Director.

Barb Monroe, Traffic Manager.

Walter Plackett, Master Control Supervisor.

Dena Ruffidge, Human Resources.

Patrick Anderson, Local Sales Manager.

Patrick Fisher, National Sales Manager.

Brenda Baumgartner, News Director.

Robin Estopinol, Chief Engineer.

Ralph Toddre, Program Director.

City of License: Pocatello. **Station DMA:** Idaho Falls-Pocatello, ID. **Rank:** 164.

Nielsen Data: Not available.

KIDA

Ch. 5

Licensee: Turner Enterprises, c/o Fletcher, Heald & Hil, 1300 N. 17th St., 11th Floor, Arlington, VA 22209.

Mailing Address: 1460 N. Broadway, Wichita, KS 67214.

Phone: 703-812-0400.

Technical Facilities: Channel No. 5 (76-82 MHz). Authorized power: 10.25-kw visual. Antenna: 1831-ft above av. terrain, 59-ft. above ground, 8648-ft. above sea level.

Latitude	43°	38'	36"
Longitude	114°	23'	49"

Holds CP for change to 100-kw visual, 1876-ft above av. terrain, 190-ft. above ground, 7690-ft. above sea level; lat. 43° 26' 47", long. 114° 12' 52", BPCT-20040316AKJ.

Transmitter: Near Triumph Mine, 4.3-mi. SE of Sun Valley.

Note: Latitude and longitude coordinates shown are based on the North American Datum of 1927 (NAD 27) as currently required by the Mass Media Bureau of the FCC.

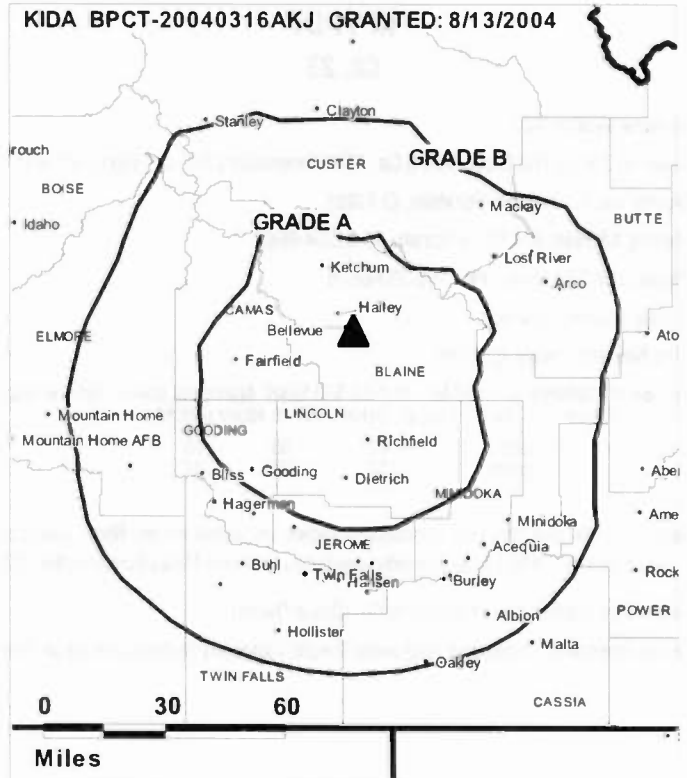
Ownership: Turner Enterprises (Group Owner).

Began Operation: Operating under Special Temporary Authority at reduced power

Represented (legal): Donald E. Martin.

City of License: Sun Valley. **Station DMA:** Twin Falls, ID. **Rank:** 191.

Nielsen Data: Not available.



© 2005 Warren Communications News

KMVT
(formerly **KLIX-TV**)
Ch. 11

Network Service: CBS.

Licensee: Neuhoff Family LP, 11793 Lake House Court, North Palm Beach, FL 33408.

Studio: 1100 Blue Lakes Blvd. N, Twin Falls, ID 83301.

Mailing Address: 1100 Blue Lakes Blvd. N, Twin Falls, ID 83301.

Phone: 208-733-1100. **Fax:** 208-733-4649.

E-mail: webmaster@kmvt.com

Web Site: http://www.kmvt.com

Technical Facilities: Channel No. 11 (198-204 MHz). Authorized power: 316-kw visual, 3.8-kw aural. Antenna: 1060-ft above av. terrain, 668-ft. above ground, 4971-ft. above sea level.

Latitude 42° 43' 48"
Longitude 114° 24' 52"

Transmitter: Flat Top Butte, 11-mi. N of city.

Digital Facilities: Channel No. 16 (482-488 MHz). Power: 1-kw max. visual. Antenna: 932-ft above av. terrain, 480-ft. above ground.

Latitude 42° 43' 47"
Longitude 114° 24' 52"

FCC Digital File Number: BPCDT-19991012ABD. Granted: November 30, 1999.

Note: Latitude and longitude coordinates shown are based on the North American Datum of 1927 (NAD 27) as currently required by the Mass Media Bureau of the FCC.

Satellite Earth Stations: Transmitter Harris; GE, 3-meter Ku-band; Scientific-Atlanta, 4.5-meter C-band; Harris, 6.1-meter C-band; Scientific-Atlanta, 7-meter C-band; Scientific-Atlanta, M/A-Com, Harris receivers.

News Service: AP.

Ownership: Neuhoff Family LP.

Began Operation: May 30, 1955. Sale to present owner by Catamount Broadcast Group approved by FCC June 15, 2004. Sale to Catamount Broadcast Group by KMVT Broadcasting Inc. approved by FCC February 24, 1998. Sale to KMVT Broadcasting Inc. by Western Broadcasting Co. approved by FCC January 6, 1984 (Television Digest, Vol. 23:44). Sale to Western (Dale Moore) by KLIX Corp. (A. L. Glasmann family) approved by FCC December 16, 1970. Previous sale by Frank C. Carman-Grant Wrathall interests approved by FCC March 7, 1956 (Vol. 11:31; 12:10).

Represented (sales): Continental Television Sales.

Represented (legal): Schwartz, Woods & Miller.

Personnel:

Wagner P. Lee, General Manager.

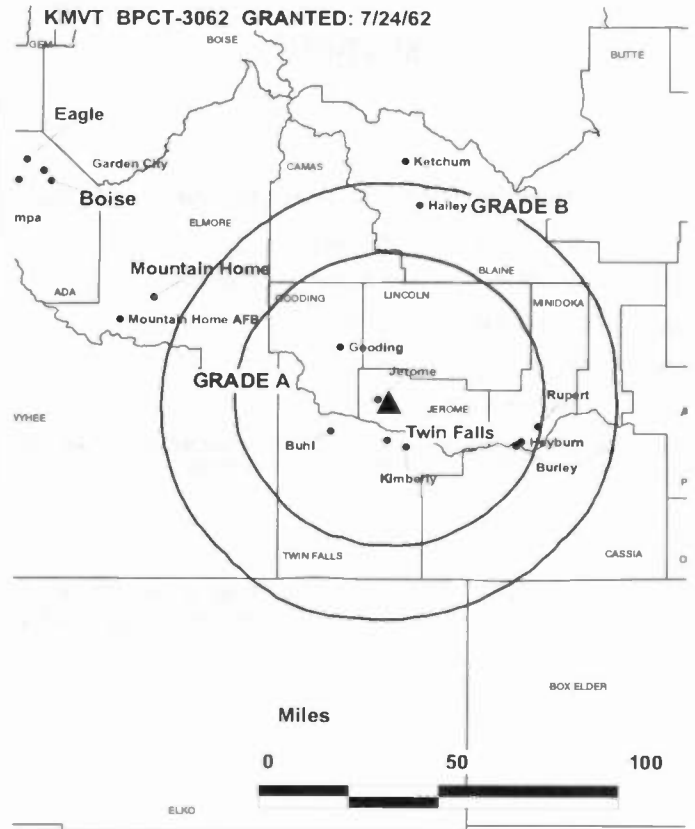
Jeff Pearce, Chief Engineer.

Joe Martin, News Director.

Paul Johnson, Promotion & Marketing Manager.

Berva Dawn Nesbit, Controller.

Dan D'Eon, Production Manager.



© 2005 Warren Communications News

Charles Lemon, Assignment Editor.

Lisa Collins, General Sales Manager.

Highest 30 Sec. Rate: \$475.

City of License: Twin Falls. **Station DMA:** Twin Falls, ID. **Rank:** 191.

Circulation © 2004 Nielsen. Coverage based on Nielsen study.

GrandTotal	Cable	Non-cable	Total
	TV Households	TV Households	TV Households
Estimated Station Totals *	30,210	34,390	64,600
Average Weekly Circulation (2004)	17,711	20,954	38,665
Average Daily Circulation (2004)			24,110

Station OMA Total	Cable	Non-cable	Total
	TV Households	TV Households	TV Households
Estimated Station Totals *	25,410	31,960	57,370
Average Weekly Circulation (2004)	17,409	20,631	38,040
Average Daily Circulation (2004)			23,977

Other OMA Total	Cable	Non-cable	Total
	TV Households	TV Households	TV Households
Estimated Station Totals *	4,800	2,430	7,230
Average Weekly Circulation (2004)	302	323	625
Average Daily Circulation (2004)			133

*Estimated station totals are sums of the Nielsen TV and Cable TV household estimates for each county in which the station registers viewing of more than 5% as per the Nielsen Survey Methods.

KMVT-DT
Ch. 16

Network Service: CBS.

Grantee: Neuhoff Family LP, 11793 Lake House Court, North Palm Beach, FL 33408.

Studio: 1100 Blue Lakes Blvd. N, Twin Falls, ID 83301.

Mailing Address: 1100 Blue Lakes Blvd. N, Twin Falls, ID 83301.

Phone: 208-733-1100. **Fax:** 208-733-4649.

E-mail: webmaster@kmtv.com

Web Site: <http://www.kmtv.com>

Technical Facilities: Channel No. 16 (482-488 MHz). Authorized power: 1-kw max. visual. Antenna: 932-ft above av. terrain, 480-ft. above ground.

Latitude	42°	43'	47"
Longitude	114°	24'	52"

Note: Latitude and longitude coordinates shown are based on the North American Datum of 1927 (NAD 27) as currently required by the Mass Media Bureau of the FCC.

Ownership: Neuhoff Family LP (Group Owner).

Began Operation: Station operating under Special Temporary Authority; no on-air date.

Represented (legal): Schwartz, Woods & Miller.

Represented (sales): Continental Television Sales.

Personnel:

Wagner P. Lee, General Manager.

Paul Johnson, Promotions & Marketing Manager.

Jeff Pierce, Chief Engineer.

Joe Martin, News Director.

Berva Dawn Nesbit, Controller.

Dan D'Eon, Production Manager.

Charles Lemon, Assignment Editor.

Lisa Collins, General Sales Manager.

City of License: Twin Falls. **Station DMA:** Twin Falls, ID. **Rank:** 191.

Nielsen Data: Not available.

KXTF
(formerly KKVI)
Ch. 35

Network Service: FOX.

Licensee: Falls Broadcasting Co., 1500 Foremaster Lane, Las Vegas, NV 89101.

Studio: 1061 Blue Lakes Blvd. N, Twin Falls, ID 83301.

Mailing Address: 1061 Blue Lakes Blvd. N, Twin Falls, ID 83301.

Phone: 208-733-1100. **Fax:** 208-733-4649.

E-mail: bfouch@kptv.com

Technical Facilities: Channel No. 35 (596-602 MHz). Authorized power: 96-kw max. visual. Antenna: 537-ft above av. terrain, 95-ft. above ground, 4380-ft. above sea level.

Latitude 42° 43' 42"
 Longitude 114° 24' 43"

Transmitter: Flat Top Butte, 5.2-mi. E of Jerome County, ID.

Digital Facilities: Channel No. 34 (590-596 MHz). Power: 53-kw max. visual. Antenna: 499-ft above av. terrain, 59-ft. above ground.

Latitude 42° 43' 42"
 Longitude 114° 24' 43"

FCC Digital File Number: BPCDT-19991029AGF. Granted: November 09, 2000.

Note: Latitude and longitude coordinates shown are based on the North American Datum of 1927 (NAD 27) as currently required by the Mass Media Bureau of the FCC.

LMA: Local marketing agreement with KFXP (F), Pocatello.

Ownership: Sunbelt Communications Co. (Group Owner).

Began Operation: June 1, 1989.

Represented (sales): Petry Television Inc.

Represented (legal): Hopkins & Sutter.

Represented (engineering): du Treil, Lundin & Rackley Inc.

Personnel:

Bill Fouch, General Manager.

Pam Mottishaw, Promotion Director.

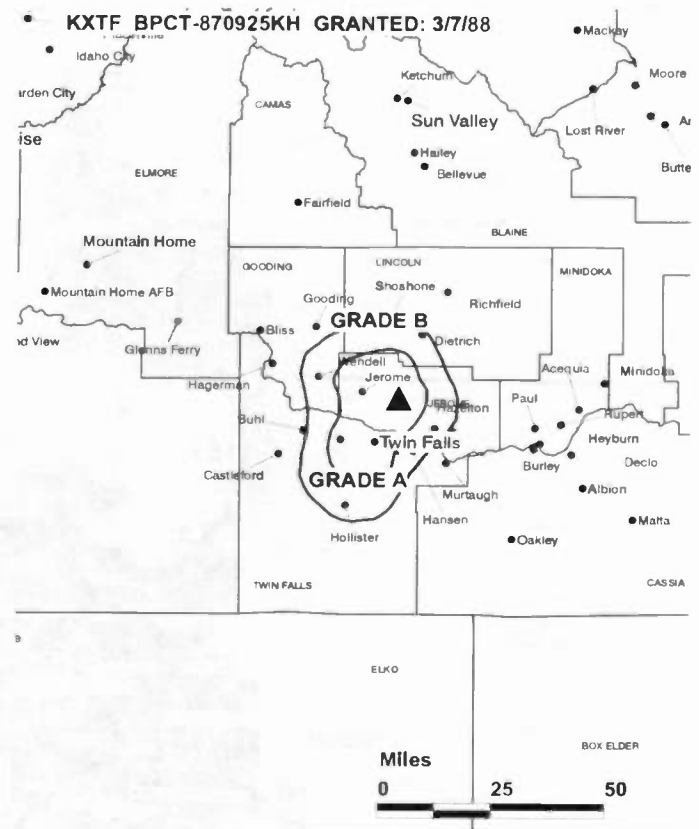
Scott Larkin, Production Manager.

Jamie Samples, Traffic Manager.

Joe Nielson, Sales Manager.

Robin Estopinal, Chief Engineer.

Barb Monroy, Program Manager.



© 2005 Warren Communications News

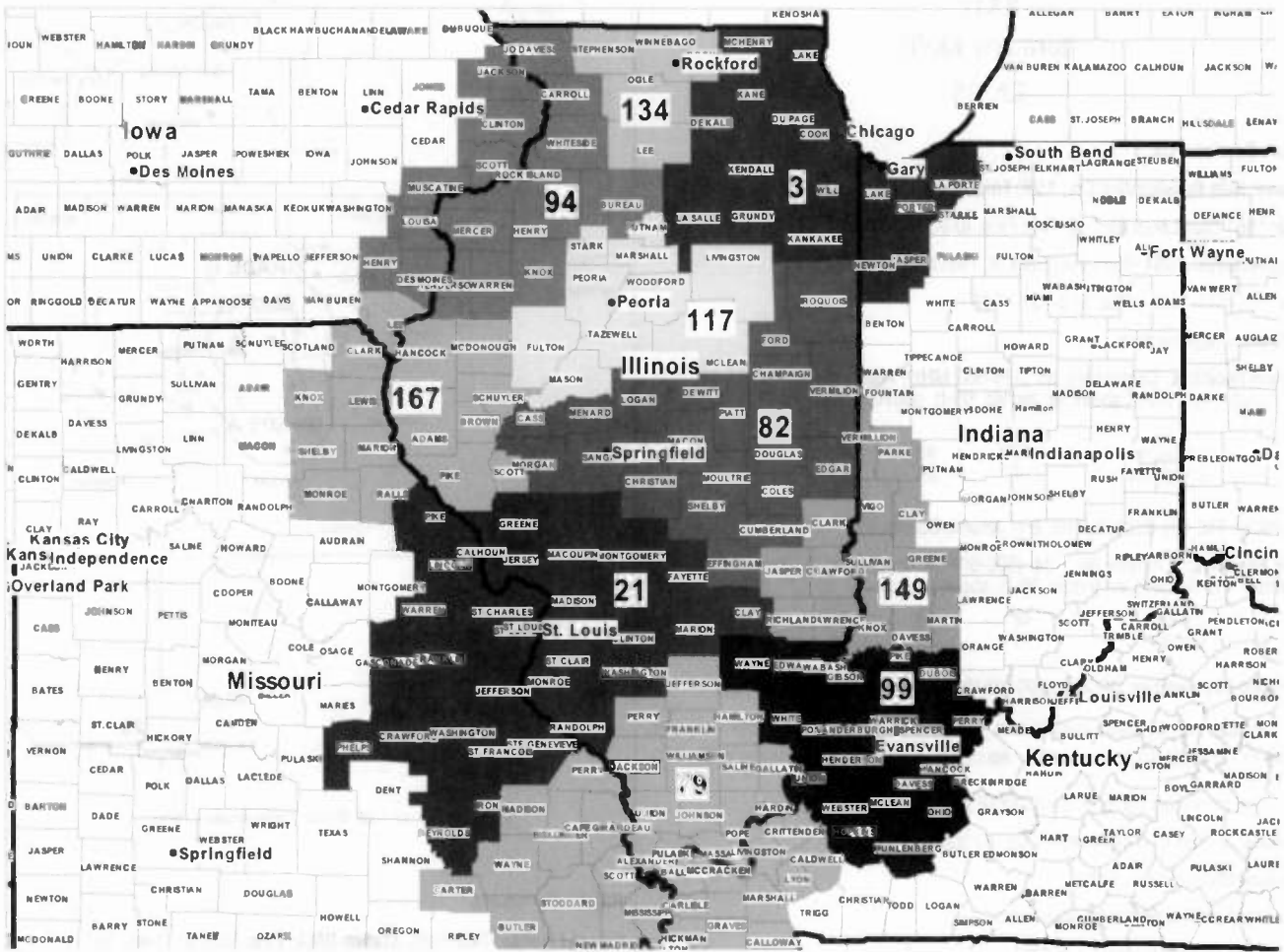
Rates: On request.

City of License: Twin Falls. **Station DMA:** Twin Falls, ID. **Rank:** 191.

Circulation © 2004 Nielsen. Coverage based on Nielsen study.

GrandTotal	Cable	Non-cable	Total
	TV Households	TV Households	TV Households
Estimated Station Totals *	25,410	29,350	54,760
Average Weekly Circulation (2004)	9,522	8,952	18,474
Average Daily Circulation (2004)			6,047
Station OMA Total	Cable	Non-cable	Total
	TV Households	TV Households	TV Households
Estimated Station Totals *	25,410	29,350	54,760
Average Weekly Circulation (2004)	9,522	8,952	18,474
Average Daily Circulation (2004)			6,047

*Estimated station totals are sums of the Nielsen TV and Cable TV household estimates for each county in which the station registers viewing of more than 5% as per the Nielsen Survey Methods.



© 2005 Warren Communications News

MARKET	NIelsen DMA TV HOUSEHOLDS	RANK	MARKET AREA COMMERCIAL STATIONS
Chicago, IL	3,417,330	3	WBMM-DT (3); WBMM-TV (2); WCIU-DT (27); WCIU-TV (26); WCPX-DT (43); WCPX (38); WFLD-DT (31); WFLD (32); WGB0-DT (53); WGB0-TV (66); WGN-DT (19); WGN-TV (9); WJYS-DT (36); WJYS (62); WLS-DT (52); WLS-TV (7); WMAQ-DT (29); WMAQ-TV (5); WPWR-DT (51); WPWR-TV (50); WSNS-DT (45); WSNS-TV (44); WWTO-DT (10); WWTO-TV (35); WXFT-DT (59); WXFT-TV (60)
St. Louis, MO	1,216,700	21	KDNL-DT (31); KDNL-TV (30); KMOV-DT (56); KMOV (4); KNLC (24); KPLR-DT (26); KPLR-TV (11); KSDK-DT (35); KSDK (5); KTVI-DT (43); KTVI (2); WPXS (13); WRBU-DT (47); WRBU (46)
Paducah, KY-Cape Girardeau-Harrisburg, MO-Mount Vernon, IL	384,860	79	KBSI-DT (22); KBSI (23); KFVS-DT (57); KFVS-TV (12); KPOB-TV (15); WDKA-DT (50); WDKA (49); WPSD-DT (32); WPSD-TV (6); WSIL-DT (34); WSIL-TV (3); WTCT-DT (17); WTCT (27)
Champaign & Springfield-Decatur, IL	382,460	82	WAND-DT (18); WAND (17); WBUI-DT (22); WBUI (23); WCCU (27); WCFN-DT (53); WCFN (49); WCIA-DT (48); WCIA (3); WICD-DT (40); WICD (15); WICS-DT (42); WICS (20); WRSP-DT (44); WRSP-TV (55)
Davenport, IA-Rock Island-Moline, IL	309,900	94	KGWB-TV (26); KLJB-DT (49); KLJB-TV (18); KWQC-DT (56); KWQC-TV (6); WHBF-DT (58); WHBF-TV (4); WQAD-DT (38); WQAD-TV (8)
Evansville, IN	289,840	99	WAZE-DT (20); WAZE-TV (19); WEHT-DT (59); WEHT (25); WEVV (44); WFIE-DT (46); WFIE-TV (14); WTVW-DT (28); WTVW (7)
Peoria-Bloomington, IL	242,020	117	WAOE-DT (39); WAOE (59); WEEK-DT (57); WEEK-TV (25); WHOI-DT (40); WHOI (19); WMBD-DT (30); WMBD-TV (31); WYZZ-DT (28); WYZZ-TV (43)
Rockford, IL	181,180	134	WIFR-DT (41); WIFR (23); WQRF-TV (39); WREX-DT (54); WREX-TV (13); WTVO-DT (16); WTVO (17)
Terre Haute, IN	146,860	149	WBAK-TV (38); WTHI-DT (24); WTHI-TV (10); WTWO-DT (36); WTWO (2)
Quincy, IL-Hannibal, MO-Keokuk, IA	105,070	167	KHQA-DT (29); KHQA-TV (7); WGEM-DT (54); WGEM-TV (10); WTJR-DT (32); WTJR (16)

(Continued on next page)

Illinois *Digital* Station Totals as of December 1, 2004

	VHF	UHF	TOTAL
Commercial Television	2	30	32
Educational Television	0	11	11
	2	41	43

Illinois Analog Station Totals as of December 1, 2004

	VHF	UHF	TOTAL
Commercial Television	11	24	35
Educational Television	3	8	11
	14	32	46

WXFT-DT
(formerly WEHS-DT)

Ch. 59

Network Service: TEL.

Licensee: USA Station Group Partnership of Illinois, c/o, 42nd Floor, 152 W. 57th St., New York, NY 10019.

Studio: 541 N. Fairbanks Court, Suite 910, Chicago, IL 60611.

Mailing Address: 541 N. Fairbanks Court, Suite 910, Chicago, IL 60611.

Phone: 312-670-1000. **Fax:** 312-467-5821.

E-mail: bmedina@univision.net

Web Site: <http://www.univision.net>

Technical Facilities: Channel No. 59 (740-746 MHz). Authorized power: 200-kw max. visual. Antenna: 1669-ft above av. terrain, 2262-ft. above ground, 1667-ft. above sea level.

Latitude	41°	52'	44"
Longitude	87°	38'	08"

Note: Latitude and longitude coordinates shown are based on the North American Datum of 1927 (NAD 27) as currently required by the Mass Media Bureau of the FCC.

Ownership: Univision Communications Inc. (Group Owner).

Began Operation: September 1, 2002. Standard Definition.

Represented (legal): Hogan & Hartson LLP.

Personnel:

Bert Medina, General Manager.

Andrew Wallace, General Sales Manager.

Charlie Fischer, Chief Engineer.

Claudia Gonzalez, News Director.

Edgar Vardez, Creative Services Director.

Lisa Echevarraa, Community Affairs Manager.

City of License: Aurora. **Station DMA:** Chicago, IL. **Rank:** 3.

Nielsen Data: Not available.

WXFT-TV
(formerly WXFT)
Ch. 60

Network Service: TEL.

Licensee: Univision Partnership of Illinois, Suite 3050, 1999 Avenue of the Stars, Los Angeles, CA 90067.

Studio: 541 N. Fairbanks Court, Suite 910, Chicago, IL 60611.

Mailing Address: 541 N. Fairbanks Court, Suite 910, Chicago, IL 60611.

Phone: 312-670-1000. Fax: 312-467-5821.

E-mail: bmedina@univision.net

Web Site: http://www.univision.net

Technical Facilities: Channel No. 60 (746-752 MHz). Authorized power: 5000-kw max. visual, 1000-kw aural. Antenna: 1621-ft above av. terrain, 1625-ft. above ground, 2220-ft. above sea level.

Latitude 41° 52' 44"
Longitude 87° 38' 10"

Holds CP for change to 1681-ft above av. terrain, 1680-ft. above ground, 2274-ft. above sea level; BPCT-960708KF.

Transmitter: Sears Tower, 233 S. Wacker Dr.

Digital Facilities: Channel No. 59 (740-746 MHz). Power: 200-kw max. visual. Antenna: 1669-ft above av. terrain, 2262-ft. above ground, 1667-ft. above sea level.

Latitude 41° 52' 44"
Longitude 87° 38' 08"

FCC Digital File Number: BMPCDT-19991026ACV. Granted: May 14, 2001.

Note: Latitude and longitude coordinates shown are based on the North American Datum of 1927 (NAD 27) as currently required by the Mass Media Bureau of the FCC.

Ownership: Univision Communications Inc. (Group Owner).

Began Operation: April 20, 1982. Sale to present owner by USA Broadcasting approved by FCC May 21, 2001. Sale to Silver King by Newsweb Corp. (Fred Eychaner, et al.) approved by FCC December 4, 1986 (Television Digest, Vol. 26:44).

Personnel:

Bert Medina, General Manager.

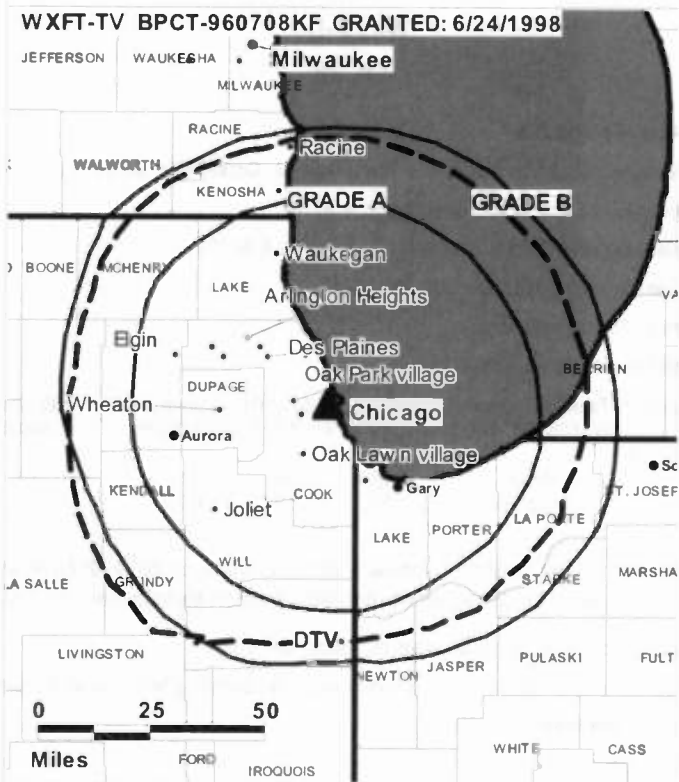
Andrew Wallace, General Sales Manager.

Charlie Fischer, Chief Engineer.

Claudia Gonzalez, News Director.

Edgar Vardez, Creative Services Director.

Lisa Echevarraa, Community Affairs Manager.



© 2005 Warren Communications News

Rates: On request.

City of License: Aurora. Station DMA: Chicago, IL. Rank: 3.

Circulation © 2004 Nielsen. Coverage based on Nielsen study.

GrandTotal	Cable TV Households	Non-cable TV Households	Total TV Households
Estimated Station Totals *	109,060	612,170	721,230
Average Weekly Circulation (2004)	9,270	59,993	69,263
Average Daily Circulation (2004)			19,448
Station DMA Total	Cable TV Households	Non-cable TV Households	Total TV Households
Estimated Station Totals *	109,060	612,170	721,230
Average Weekly Circulation (2004)	9,270	59,993	69,263
Average Daily Circulation (2004)			19,448

*Estimated station totals are sums of the Nielsen TV and Cable TV household estimates for each county in which the station registers viewing of more than 5% as per the Nielsen Survey Methods.

WYZZ-DT

Ch. 28

Network Service: FOX.

Grantee: WYZZ License Inc., 10706 Beaver Dam Rd., Cockeysville, MD 21030.

Studio: 2714 E. Lincoln St., Bloomington, IL 61704.

Mailing Address: 2714 E. Lincoln St., Bloomington, IL 61704.

Phone: 309-661-4343. **Fax:** 309-663-4374.

E-mail: wmbd@wmbdtv.com

Web Site: <http://www.wyzz43.com>

Technical Facilities: Channel No. 28 (554-560 MHz). Authorized power: 1000-kw max. visual. Antenna: 961-ft above av. terrain, 976-ft. above ground, 1716-ft. above sea level.

Latitude	40°	38'	45"
Longitude	89°	10'	45"

Note: Latitude and longitude coordinates shown are based on the North American Datum of 1927 (NAD 27) as currently required by the Mass Media Bureau of the FCC.

Ownership: Sinclair Broadcast Group Inc. (Group Owner).

Began Operation: Station operating under Special Temporary Authority; no on-air date

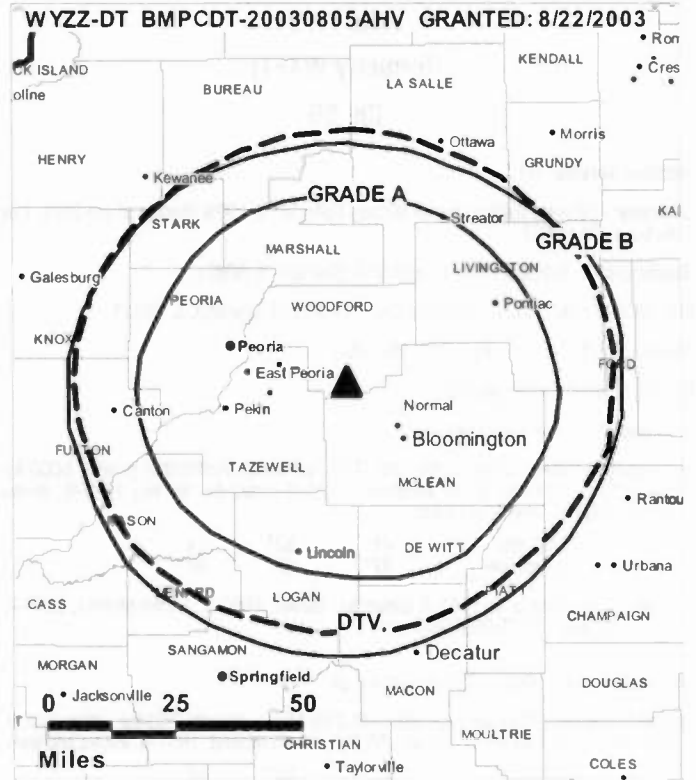
Represented (sales): Blair Television.

Personnel:

Will Shears, Chief Engineer.

City of License: Bloomington. **Station DMA:** Peoria-Bloomington, IL. **Rank:** 117.

Nielsen Data: Not available.



WYZZ-TV
(formerly WBLN)
Ch. 43

Network Service: FOX.

Licensee: WYZZ Licensee Inc., 10706 Beaver Dam Rd., Cockeysville, MD 21030.

Studio: 2714 E. Lincoln St., Bloomington, IL 61704.

Mailing Address: 2714 E. Lincoln St., Bloomington, IL 61704.

Phone: 309-661-6343. **Fax:** 309-663-4374.

E-mail: wmbd@wmbdtv.com

Web Site: http://www.wyzz43.com

Technical Facilities: Channel No. 43 (644-650 MHz). Authorized power: 1200-kw max. & 1070-kw horizontal visual, & 200-kw horizontal aural. Antenna: 1007-ft above av. terrain, 970-ft. above ground, 1747-ft. above sea level.

Latitude 40° 38' 45"
Longitude 89° 10' 45"

Holds CP for change to 5000-kw max. visual, 965-ft above av. terrain, 977-ft. above ground, 1717-ft. above sea level; BPCT-950629KR.

Transmitter: 1-mi. NW of Congerville.

Digital Facilities: Channel No. 28 (554-560 MHz). Power: 1000-kw max. visual. Antenna: 961-ft above av. terrain, 976-ft. above ground, 1716-ft. above sea level.

Latitude 40° 38' 45"
Longitude 89° 10' 45"

FCC Digital File Number: BPCDT-19991028AEQ. Granted: August 22, 2003.

Note: Latitude and longitude coordinates shown are based on the North American Datum of 1927 (NAD 27) as currently required by the Mass Media Bureau of the FCC.

Satellite Earth Stations: Transmitter Harris; United Satellite Systems, 3-meter C-band; Block, 3-meter C-band; AFC, 3-meter Ku-band; Scientific-Atlanta, RCA receivers.

Ownership: Sinclair Broadcast Group Inc. (Group Owner).

Began Operation: October 18, 1982. Sale to Bloomington ComCo Inc. approved by FCC June 14, 1985. Sale to present owner approved by FCC April 30, 1996.

Represented (sales): Blair Television.

Represented (legal): Shaw Pittman.

Represented (engineering): Cohen, Dippell & Everist PC.

Personnel:

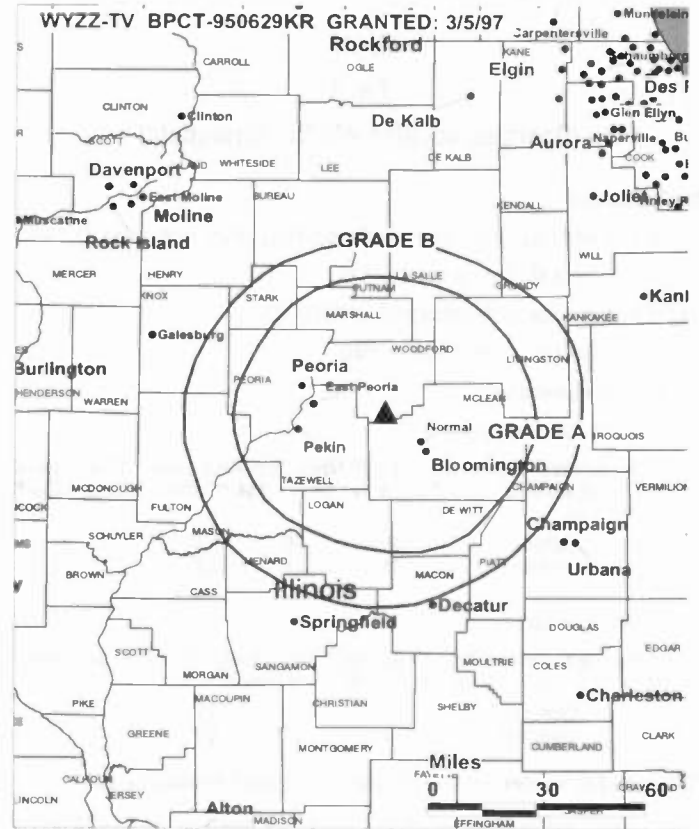
Neal E. Davis, General Manager.

Sal Scalise, Local Sales Manager.

Debra Noe, National Sales Manager.

Will Shears, Chief Engineer.

Highest 30 Sec. Rate: \$3500.



© 2005 Warren Communications News

City of License: Bloomington. **Station DMA:** Peoria-Bloomington, IL. **Rank:** 117.

Circulation © 2004 Nielsen. Coverage based on Nielsen study.

GrandTotal	Cable TV Households	Non-cable TV Households	Total TV Households
Estimated Station Totals *	204,650	89,020	293,670
Average Weekly Circulation (2004)	81,421	29,560	110,981
Average Daily Circulation (2004)			35,246
Station DMA Total	Cable TV Households	Non-cable TV Households	Total TV Households
Estimated Station Totals *	165,680	73,060	238,740
Average Weekly Circulation (2004)	74,850	27,296	102,146
Average Daily Circulation (2004)			33,628
Other DMA Total	Cable TV Households	Non-cable TV Households	Total TV Households
Estimated Station Totals *	38,970	15,960	54,930
Average Weekly Circulation (2004)	6,571	2,264	8,835
Average Daily Circulation (2004)			1,618

*Estimated station totals are sums of the Nielsen TV and Cable TV household estimates for each county in which the station registers viewing of more than 5% as per the Nielsen Survey Methods.

WCIA

Ch. 3

(Operates satellite WCFN, Springfield)

Network Service: CBS.

Licensee: Nexstar Finance Inc., 909 Lake Carolyn Pkwy., Suite 1450, Irving, TX 75039.

Studio: 509 S. Neil St., Champaign, IL 61820.

Mailing Address: Box 20, Champaign, IL 61824-0020.

Phone: 217-356-8333. **Fax:** 217-373-3680.

E-mail: dmartin@wcia.com

Web Site: http://www.wcia.com

Technical Facilities: Channel No. 3 (60-66 MHz). Authorized power: 100-kw visual, 20-kw aural. Antenna: 940-ft above av. terrain, 984-ft. above ground, 1704-ft. above sea level.

Latitude 40° 06' 23"
Longitude 88° 26' 59"

Transmitter: Seymour.

Digital Facilities: Channel No. 48 (674-680 MHz). Power: 1000-kw max. visual. Antenna: 876-ft above av. terrain, 1577-ft. above ground.

Latitude 40° 06' 21"
Longitude 88° 27' 00"

FCC Digital File Number: BPCDT-20000501ADZ. Granted: February 22, 2001.

Note: Latitude and longitude coordinates shown are based on the North American Datum of 1927 (NAD 27) as currently required by the Mass Media Bureau of the FCC.

Satellite Earth Stations: Transmitter RCA; AFC, 3.7-meter Ku-band; Scientific-Atlanta, 4.6-meter C-band; ADM, 6-meter C-band; Scientific-Atlanta, 7-meter C-band; Scientific-Atlanta, Microdyne, M/A-Com receivers.

News Services: UPI, AP.

Ownership: Nexstar Broadcasting Group Inc. (Group Owner).

Began Operation: November 14, 1953.

Represented (legal): Drinker Biddle & Reath LLP.

Represented (sales): Blair Television.

Personnel:

Russ Hamilton, Vice President & General Manager.

Don Osika, Sales Director.

Linda Voorhees, General Sales Manager.

Dick Livesay, Local Sales Manager.

Davida Nagel, National Sales Manager.

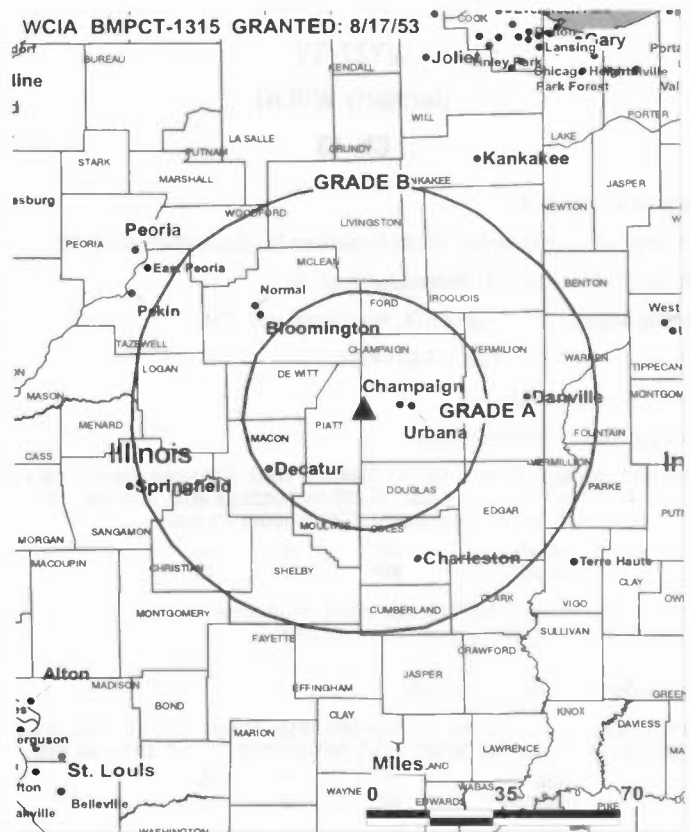
Jim Gee, News Director.

Darren Martin, Chief Engineer.

Susan Williams, Business Manager.

Peter Carlson, Promotion Director.

Ed Mathias, Production Manager.



© 2005 Warren Communications News

Sarah Smestad, Traffic Manager.

Rates: On request.

City of License: Champaign. **Station DMA:** Champaign & Springfield-Decatur, IL.

Rank: 82.

Circulation © 2004 Nielsen. Coverage based on Nielsen study.

GrandTotal	Cable TV Households	Non-cable TV Households	Total TV Households
Estimated Station Totals *	345,810	149,170	494,980
Average Weekly Circulation (2004)	208,816	53,771	262,587
Average Daily Circulation (2004)			147,818
Station DMA Total	Cable TV Households	Non-cable TV Households	Total TV Households
Estimated Station Totals *	265,590	105,130	370,720
Average Weekly Circulation (2004)	191,861	46,980	238,841
Average Daily Circulation (2004)			136,293
Other DMA Total	Cable TV Households	Non-cable TV Households	Total TV Households
Estimated Station Totals *	80,220	44,040	124,260
Average Weekly Circulation (2004)	16,955	6,791	23,746
Average Daily Circulation (2004)			11,525

*Estimated station totals are sums of the Nielsen TV and Cable TV household estimates for each county in which the station registers viewing of more than 5% as per the Nielsen Survey Methods.

WCIA-DT
Ch. 48

Network Service: CBS.

Licensee: Nexstar Finance Inc., 909 Lake Carolyn Pkwy., Suite 1450, Irving, TX 75039.

Studio: 509 S. Neil St., Champaign, IL 61820.

Mailing Address: Box20, Champaign, IL 61820.

Phone: 217-346-8333. **Fax:** 217-373-3680.

E-mail: dmartin@wcia.com

Web Site: <http://www.wcia.com>

Technical Facilities: Channel No. 48 (674-680 MHz). Authorized power: 1000-kw max. visual. Antenna: 876-ft above av. terrain, 1577-ft. above ground.

Latitude	40°	06'	21"
Longitude	88°	27'	00"

Note: Latitude and longitude coordinates shown are based on the North American Datum of 1927 (NAD 27) as currently required by the Mass Media Bureau of the FCC.

Ownership: Nexstar Broadcasting Group Inc. (Group Owner).

Began Operation: April 1, 2002. Standard Definition. Operating under Special Temporary Authority at 1.3-kw max. visual.

Represented (legal): Drinker Biddle & Reath LLP.

Represented (sales): Blair Television.

Personnel:

Russ Hamilton, Vice President & General Manager.

Don Osika, Sales Director.

Linda Voorhees, General Sales Manager.

Dick Livesay, Local Sales Manager.

David Nagel, National Sales Manger.

Jim Gee, News Director.

Darren Martin, Chief Engineer.

Susan Williams, Business Manager.

Peter Carlson, Promotion Director.

Ed Mathias, Production Manager.

Sarah Smestad, Traffic Manager.

City of License: Champaign. **Station DMA:** Champaign & Springfield-Decatur, IL.

Rank: 82.

Nielsen Data: Not available.

WICD
Ch. 15
(Satellite of WICS, Springfield)

Network Service: NBC.

Licensee: Sinclair Communications Inc., 10706 Beaver Dam Rd., Cockeysville, MD 21030.

Studios: 17 E. Liberty Lane, Danville, IL 61832; 250 South Country Fair Dr., Champaign, IL 61821.

Mailing Address: 250 South Country Fair Dr., Champaign, IL 61821.

Phone: 217-351-8500. **Fax:** 217-351-6056.

E-mail: comments@wicd15.com

Web Site: http://www.wicd15.com

Technical Facilities: Channel No. 15 (476-482 MHz). Authorized power: 555-kw max. visual. Antenna: 1316-ft above av. terrain, 1309-ft. above ground, 1972-ft. above sea level.

Latitude 40° 04' 10"
 Longitude 87° 54' 45"

Transmitter: 3.75-mi. N, 2.15-mi. W of Homer.

Digital Facilities: Channel No. 40 (626-632 MHz). Power: 895-kw max. visual. Antenna: 1299-ft above av. terrain, 1309-ft. above ground.

Latitude 40° 04' 11"
 Longitude 87° 54' 45"

FCC Digital File Number: BPCDT-19991023AHL. Granted: March 14, 2002.

Note: Latitude and longitude coordinates shown are based on the North American Datum of 1927 (NAD 27) as currently required by the Mass Media Bureau of the FCC.

Multichannel TV Sound: Stereo only.

Satellite Earth Stations: Transmitter RCA; Harris, 3-meter Ku-band; United Satellite Systems, 5-meter KC-band; Harris, 6-meter Ku-band; United Satellite Systems receivers.

News Service: AP.

Ownership: Sinclair Broadcast Group Inc. (Group Owner).

Began Operation: April 23, 1959. Changed to Ch. 15 from Ch. 33 and increased power July 25, 1967. Sale to Guy Gannett Publishing Co. by Plains Television Partnership approved by FCC August 4, 1994 (Television Digest, Vol. 34:34). Sale to present owner from Guy Gannett Communications approved by FCC April 5, 1999. (Vol. 38:36, 37). Sale to Smith Acquisition Corp. dismissed by FCC March 22, 2000 (Vol. 40:12).

Represented (sales): Millennium Sales & Marketing.

Represented (engineering): Denny & Associates PC.

Personnel:

Gary Hackler, General Manager.

Al Francis, Operations Manager.

Johnny Faith, General Sales Manager.

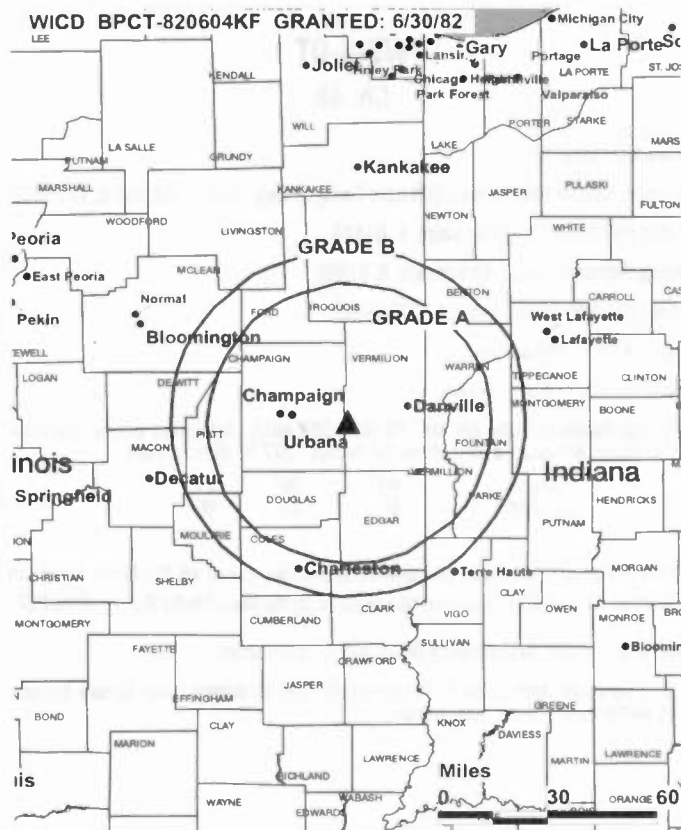
Alan Edwards, Local Sales Manager.

Cindy Larson, National Sales Manager.

Ray Wilck, News Director.

Jim Wnek, Chief Engineer.

Jeff Schlindwein, Business Manager.



© 2005 Warren Communications News

Alaina Marx, Program & Personnel Manager.

Holly Jones, Promotion & Production Manager.

Debbie Adams, Traffic Manager.

Highest 30 Sec. Rate: \$2500.

City of License: Champaign. **Station DMA:** Champaign & Springfield-Decatur, IL.

Rank: 82.

Circulation © 2004 Nielsen. Coverage based on Nielsen study.

GrandTotal	Cable TV Households	Non-cable TV Households	Total TV Households
Estimated Station Totals *	128,760	93,550	222,310
Average Weekly Circulation (2004)	69,652	35,704	105,356
Average Daily Circulation (2004)			47,463
Station OMA Total	Cable TV Households	Non-cable TV Households	Total TV Households
Estimated Station Totals *	124,690	65,940	190,630
Average Weekly Circulation (2004)	69,314	31,639	100,953
Average Daily Circulation (2004)			46,213
Other OMA Total	Cable TV Households	Non-cable TV Households	Total TV Households
Estimated Station Totals *	4,070	27,610	31,680
Average Weekly Circulation (2004)	338	4,065	4,403
Average Daily Circulation (2004)			1,250

*Estimated station totals are sums of the Nielsen TV and Cable TV household estimates for each county in which the station registers viewing of more than 5% as per the Nielsen Survey Methods.

WICD-DT
Ch. 40

Network Service: NBC.

Grantee: WICD License LLC, 10706 Beaver Dam Rd., Cockeysville, MD 21030.

Studio: 250 S. County Fair Dr., Champaign, IL 61821.

Mailing Address: 250 S. County Fair Dr., Champaign, IL 61821.

Phone: 217-351-8500. **Fax:** 217-351-6056.

E-mail: comments@wicd15.com

Web Site: http://www.wicd15.com

Technical Facilities: Channel No. 40 (626-632 MHz). Authorized power: 895-kw max. visual. Antenna: 1299-ft above av. terrain, 1309-ft. above ground.

Latitude	40°	04'	11"
Longitude	87°	54'	45"

Note: Latitude and longitude coordinates shown are based on the North American Datum of 1927 (NAD 27) as currently required by the Mass Media Bureau of the FCC.

Ownership: Sinclair Broadcast Group Inc. (Group Owner).

Began Operation: Station operating under Special Temporary Authority; no on-air date

Represented (sales): Millennium Sales & Marketing.

Personnel:

Gary Hackler, General Manager.

Al Francis, Operations Manager.

Johnny Faith, General Sales Manager.

Alan Edwards, Local Sales Manager.

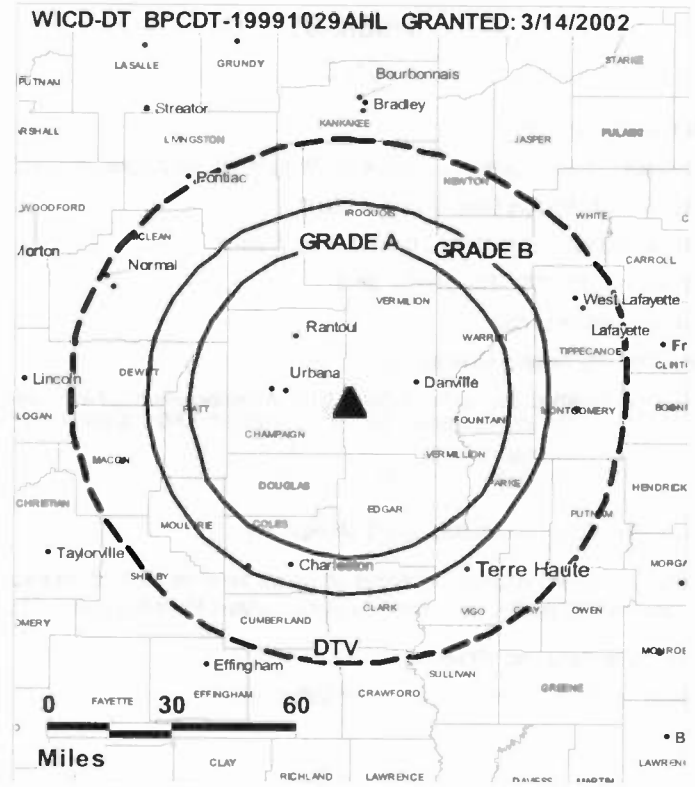
Cindy Larson, National Sales Manager.

Ray Wilck, News Director.

Jim Wnek, Chief Engineer.

Jeff Schlindwein, Business Manager.

Alaina Marx, Program & Personnel Director.



Holly Jones, Promotion & Production Manager.

Debbie Adams, Traffic Manager.

City of License: Champaign. **Station DMA:** Champaign & Springfield-Decatur, IL.

Rank: 82.

Nielsen Data: Not available.

WBBM-DT
Ch. 3

Network Service: CBS.

Licensee: CBS Broadcasting Inc., 2000 K St. NW, Suite 725, Washington, DC 20006.

Studio: 630 N. McClurg Court, Chicago, IL 60611.

Mailing Address: 630 N. McClurg Court, Chicago, IL 60611.

Phone: 312-202-2222. **Fax:** 312-202-3878.

E-mail: jahern@cbs.com

Web Site: <http://www.cbs2chicago.com>

Technical Facilities: Channel No. 3 (60-66 MHz). Authorized power: 3.7-kw visual.
Antenna: 1470-ft above av. terrain, 1467-ft. above ground, 2060-ft. above sea level.

Latitude	41°	53'	56"
Longitude	87°	37'	23"

Transmitter: John Hancock Bldg., 875 N. Michigan Ave.

Note: Latitude and longitude coordinates shown are based on the North American Datum of 1927 (NAD 27) as currently required by the Mass Media Bureau of the FCC.

Ownership: Viacom Inc. (Group Owner).

Began Operation: December 26, 2001. High Definition.

Personnel:

Joseph Ahern, Vice President & General Manager.

Fran Preston, Vice President, Station & Program Manager.

Jim Sullivan, Vice President & Director of Sales.

Eric Bluman, General Sales Manager.

Al Connor, Local Sales Manager.

Dennis De Paola, Local Sales Manager.

Carol Fowler, Vice President & News Director.

Tom Schneke, Technical Operations Director.

Justin Draper, Controller.

Amanda Holder, Sales Marketing Manager.

Steve Wisinski, Promotion Manager.

Chris Burnham, Research Director.

Joe Kopesky, Traffic Manager.

Elizabeth Shapiro-Abrams, Communications & Community Relations Director.

City of License: Chicago. **Station DMA:** Chicago, IL. **Rank:** 3.

Nielsen Data: Not available.

WBBM-TV
(formerly WBKB)
Ch. 2

Network Service: CBS.

Licensee: CBS Broadcasting Inc., 2000 K St. NW, Suite 725, Washington, DC 20006.

Studio: 630 N. McClurg Court, Chicago, IL 60611.

Mailing Address: 630 N. McClurg Court, Chicago, IL 60611.

Phone: 312-202-2222. **Fax:** 312-202-3878.

E-mail: jahem@cbs.com

Web Site: http://www.cbs2chicago.com

Technical Facilities: Channel No. 2 (54-60 MHz). Authorized power: 26.4-kw visual. Antenna: 1493-ft above av. terrain, 1489-ft. above ground, 2086-ft. above sea level.

Latitude 41° 53' 55.5"
 Longitude 87° 37' 23"

Transmitter: John Hancock Bldg., 875 N. Michigan Ave.

Digital Facilities: Channel No. 3 (60-66 MHz). Power: 3.7-kw visual. Antenna: 1470-ft above av. terrain, 1467-ft. above ground, 2060-ft. above sea level.

Latitude 41° 53' 56"
 Longitude 87° 37' 23"

Note: Latitude and longitude coordinates shown are based on the North American Datum of 1927 (NAD 27) as currently required by the Mass Media Bureau of the FCC.

AM Affiliate: WBBM, 50-kw, 780 kHz.

FM Affiliate: WBBM-FM, 10.5-kw, 96.3 MHz (No. 242), 560-ft.

News Services: UPI, City News, AP.

Ownership: Viacom Inc. (Group Owner).

Began Operation: August 1, 1940.

Represented (sales): CBS Television Stations National Sales.

Personnel:

Joseph Ahern, Vice President & General Manager.

Fran Preston, Vice President, Station & Program Manager.

Jim Sullivan, Vice President & Director of Sales.

Eric Bluman, General Sales Manager.

Dennis De Paola, Local Sales Manager.

Al Connor, Local Sales Manager.

Carol Fowler, Vice President & News Director.

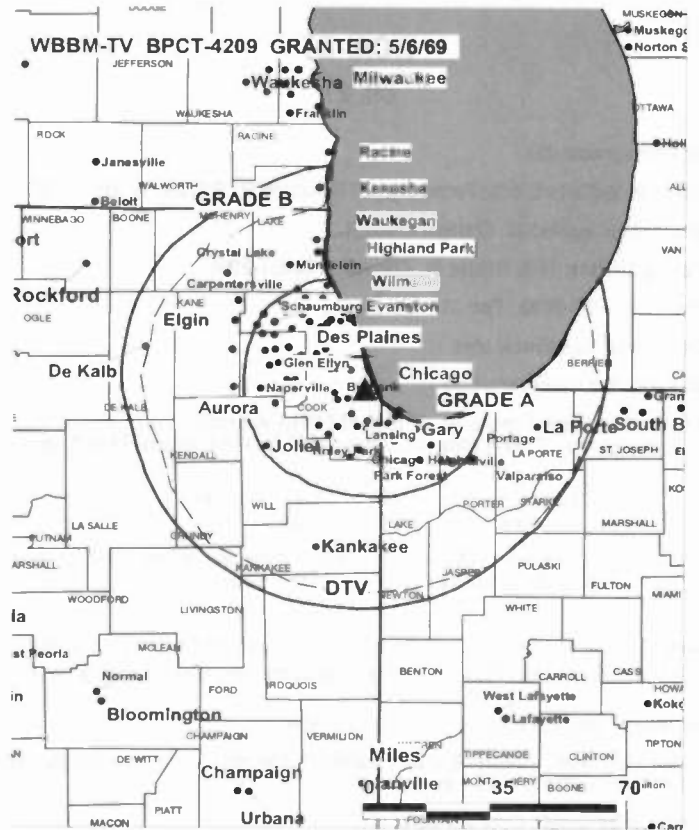
Tom Schneke, Technical Operations Director.

Justin Draper, Controller.

Amanda Holder, Sales Marketing Manager.

Stephen Wisinski, Promotion Manager.

Chris Burnham, Research Director.



© 2005 Warren Communications News

Joe Kopesky, Traffic Manager.

Elizabeth Shapiro-Abrams, Communications & Community Relations Director.

Rates: On request.

City of License: Chicago. **Station DMA:** Chicago, IL. **Rank:** 3.

Circulation © 2004 Nielsen. Coverage based on Nielsen study.

Grand Total	Cable TV Households	Non-cable TV Households	Total TV Households
Estimated Station Totals *	2,600,350	1,170,800	3,771,150
Average Weekly Circulation (2004)	1,546,936	594,410	2,141,346
Average Daily Circulation (2004)			926,081
Station DMA Total	Cable TV Households	Non-cable TV Households	Total TV Households
Estimated Station Totals *	2,419,160	974,840	3,394,000
Average Weekly Circulation (2004)	1,510,844	576,566	2,087,410
Average Daily Circulation (2004)			909,964
Other DMA Total	Cable TV Households	Non-cable TV Households	Total TV Households
Estimated Station Totals *	181,190	195,960	377,150
Average Weekly Circulation (2004)	36,092	17,844	53,936
Average Daily Circulation (2004)			16,117

*Estimated station totals are sums of the Nielsen TV and Cable TV household estimates for each county in which the station registers viewing of more than 5% as per the Nielsen Survey Methods.

WCIU-DT

Ch. 27

Network Service: IND.

Licensee: WCIU-TV Limited Partnership, 26 N. Halsted St., Chicago, IL 60661-2108.

Studio: 26 N. Halsted St., Chicago, IL 60661.

Mailing Address: 26 N. Halsted St., Chicago, IL 60661-2108.

Phone: 312-705-2600. **Fax:** 312-705-2656.

E-mail: fweintraub@wciu.com

Web Site: http://www.wciu.com

Technical Facilities: Channel No. 27 (548-554 MHz). Authorized power: 160-kw max. visual. Antenna: 1549-ft above av. terrain, 1552-ft. above ground, 2149-ft. above sea level.

Latitude	41°	52'	44"
Longitude	87°	38'	10"

Holds CP for change to 160-kw visual, 1673-ft above av. terrain, 1667-ft. above ground, 2262-ft. above sea level; BMPCDT-20021202ABR.

Note: Latitude and longitude coordinates shown are based on the North American Datum of 1927 (NAD 27) as currently required by the Mass Media Bureau of the FCC.

Ownership: Weigel Broadcasting Co. (Group Owner).

Began Operation: January 9, 2003. Standard Definition. Operating under Special Temporary Authority at 15.1-kw.

Represented (legal): Cohn and Marks LLP.

Personnel:

Norman Shapiro, President.

Neil Sabin, Vice President & General Manager.

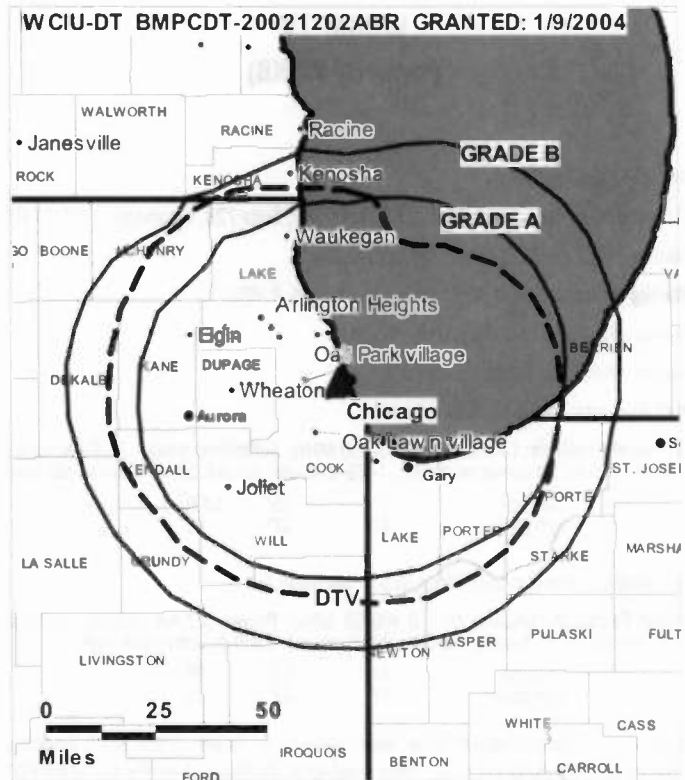
Fred Weintraub, Station Manager & News Director.

Brad Lesak, General Sales Manager.

Marty Schach, Local Sales Manager.

Nestor Vega, National Sales Manager.

Kyle Walker, Chief Engineer.



© 2005 Warren Communications News

Bill Lyall, Business Manager.

Heather McRoberts, Promotion Director.

Renee Genova, Production Manager.

Roberta Costa, Traffic Manager.

City of License: Chicago. **Station DMA:** Chicago, IL. **Rank:** 3.

Nielsen Oata: Not available.

WCIU-TV
Ch. 26

Network Service: IND.

Licensee: WCIU-TV Limited Partnership, 26 N. Halsted St., Chicago, IL 60661-2108.

Studio: 26 N. Halsted St., Chicago, IL 60661-2108.

Mailing Address: 26 N. Halsted St., Chicago, IL 60661-2108.

Phone: 312-705-2600. **Fax:** 312-705-2656.

E-mail: fweintraub@wciu.com

Web Site: http://www.wciu.com

Technical Facilities: Channel No. 26 (542-548 MHz). Authorized power: 2000-kw max. visual, 200-kw aural. Antenna: 1555-ft above av. terrain, 1707-ft. above ground, 2302-ft. above sea level.

Latitude 41° 52' 44"
Longitude 87° 38' 10"

Holds CP for change to 5000-kw visual, 1549-ft above av. terrain, 1552-ft. above ground, 2146-ft. above sea level; BPCT-960202KE.

Transmitter: Sears Bldg., 233 S. Wacker Dr.

Digital Facilities: Channel No. 27 (548-554 MHz). Power: 160-kw max. visual. Antenna: 1549-ft above av. terrain, 1552-ft. above ground, 2149-ft. above sea level.

Latitude 41° 52' 44"
Longitude 87° 38' 10"

FCC Digital File Number: BPCDT-19990831AAA. Granted: January 09, 2004.

Note: Latitude and longitude coordinates shown are based on the North American Datum of 1927 (NAD 27) as currently required by the Mass Media Bureau of the FCC.

News Services: UPI, Reuters TV, City News.

Ownership: Weigel Broadcasting Co. (Group Owner).

Began Operation: February 6, 1964.

Represented (sales): Harrington, Righter & Parsons Inc.

Represented (legal): Cohn & Marks.

Represented (engineering): du Treil, Lundin & Rackley.

Personnel:

Norman Shapiro, President.

Neal Sabin, Vice President & General Manager.

Fred Weintraub, Station Manager & News Director.

Brad Lesak, General Sales Manager.

Marty Schach, Local Sales Manager.

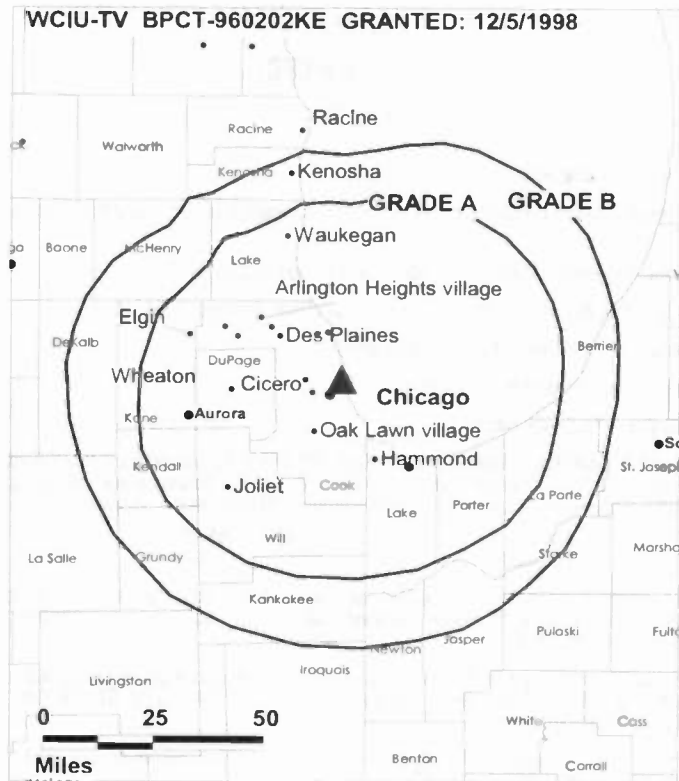
Nestor Vega, National Sales Manager.

Kyle Walker, Chief Engineer.

Bill Lyall, Business Manager.

Heather McRoberts, Promotion Director.

Renee Genova, Production Manager.



© 2005 Warren Communications News

Roberta Costa, Traffic Manager.

Rates: On request.

City of License: Chicago. **Station DMA:** Chicago, IL. **Rank:** 3.

Circulation © 2004 Nielsen. Coverage based on Nielsen study.

Grand Total	Cable TV Households	Non-cable TV Households	Total TV Households
Estimated Station Totals *	2,436,410	1,001,000	3,437,410
Average Weekly Circulation (2004)	630,666	303,971	934,637
Average Daily Circulation (2004)			329,820
Station DMA Total	Cable TV Households	Non-cable TV Households	Total TV Households
Estimated Station Totals *	2,419,160	974,840	3,394,000
Average Weekly Circulation (2004)	628,552	300,499	929,051
Average Daily Circulation (2004)			328,949
Other DMA Total	Cable TV Households	Non-cable TV Households	Total TV Households
Estimated Station Totals *	17,250	26,160	43,410
Average Weekly Circulation (2004)	2,114	3,472	5,586
Average Daily Circulation (2004)			871

*Estimated station totals are sums of the Nielsen TV and Cable TV household estimates for each county in which the station registers viewing of more than 5% as per the Nielsen Survey Methods.

WCPX
(formerly WCFC)
Ch. 38

Network Service: PAX.

Licensee: Paxson Chicago License Inc., 601 Clearwater Park Rd., West Palm Beach, FL 33401.

Studio: 454 North Columbus Dr., 5th Floor, Chicago, IL 60611.

Mailing Address: 454 North Columbus Dr., 5th Floor, Chicago, IL 60611.

Phone: 312-836-5669. **Fax:** 312-595-9813.

E-mail: lawrence.greenspon@nbc.com

Web Site: http://www.pax.tv

Technical Facilities: Channel No. 38 (614-620 MHz). Authorized power: 5000-kw max. & 1260-kw horizontal visual, 500-kw & 126-kw horizontal aural. Antenna: 1250-ft above av. terrain, 1450-ft. above ground, 2049-ft. above sea level.

Latitude 41° 53' 55.5"
Longitude 87° 37' 23"

Requests CP for change to 3630-kw max. visual, 1673-ft above av. terrain, 1667-ft. above ground, 2262-ft. above sea level; lat. 41° 52' 44", long. 87° 38' 008", BPCT-20040802ATE.

Holds CP for change to 3132-kw max. visual, 1572-ft above av. terrain, 1568-ft. above ground, 2161-ft. above sea level; lat. 41° 52' 44", long. 87° 38' 008", BMPCT-20030107AAP.

Holds CP for change to 1434-ft above av. terrain, 1429-ft. above ground, 593-ft. above sea level; BPCT-19990922AAU.

Transmitter: John Hancock Bldg., 875 N. Michigan Ave.

Digital Facilities: Channel No. 43 (644-650 MHz). Power: 200-kw max. visual. Antenna: 1673-ft above av. terrain, 1667-ft. above ground.

Latitude 41° 52' 44"
Longitude 87° 38' 08"

FCC Digital File Number: BPCDT-990824KE. Granted: February 07, 2001.

Note: Latitude and longitude coordinates shown are based on the North American Datum of 1927 (NAD 27) as currently required by the Mass Media Bureau of the FCC.

Ownership: Paxson Communications Corp. (Group Owner).

Began Operation: May 31, 1976.

Represented (legal): Dow, Lohnes & Albertson PLLC.

Personnel:

Lawrence Greenspon, General Manager & Local Sales Manager.

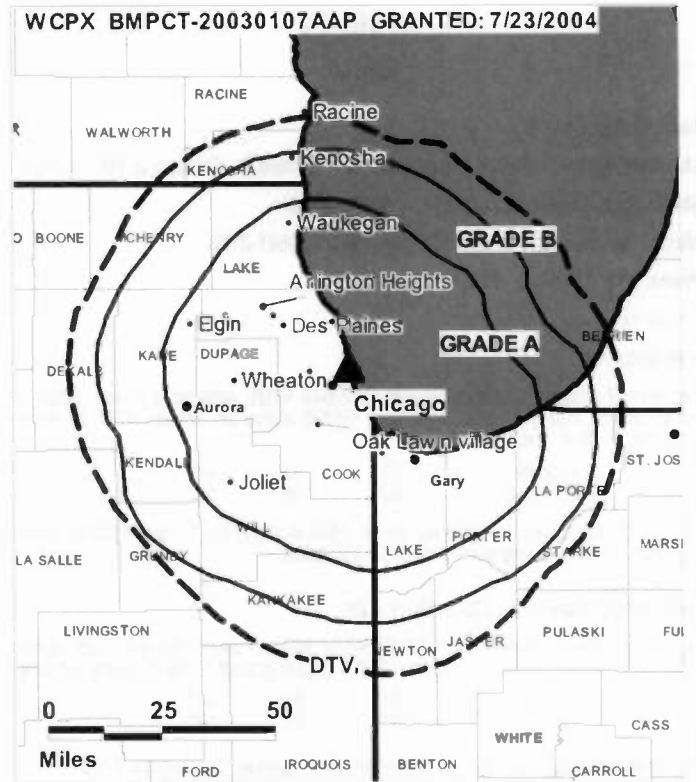
Patty Golden, General Sales Manager.

Al Dagher, Chief Engineer.

Anthony Cannata, Business Manager.

Rich Lindsey, Traffic Manager.

Highest 30 Sec. Rate: \$140.



© 2005 Warren Communications News

City of License: Chicago. **Station DMA:** Chicago, IL. **Rank:** 3.

Circulation © 2004 Nielsen. Coverage based on Nielsen study.

GrandTotal	Cable TV Households	Non-cable TV Households	Total TV Households
Estimated Station Totals *	2,398,210	975,880	3,374,090
Average Weekly Circulation (2004)	245,161	131,043	376,204
Average Daily Circulation (2004)			111,824
Station DMA Total	Cable TV Households	Non-cable TV Households	Total TV Households
Estimated Station Totals *	2,382,210	951,770	3,333,980
Average Weekly Circulation (2004)	243,876	129,572	373,448
Average Daily Circulation (2004)			111,308
Other DMA Total	Cable TV Households	Non-cable TV Households	Total TV Households
Estimated Station Totals *	16,000	24,110	40,110
Average Weekly Circulation (2004)	1,285	1,471	2,756
Average Daily Circulation (2004)			516

*Estimated station totals are sums of the Nielsen TV and Cable TV household estimates for each county in which the station registers viewing of more than 5% as per the Nielsen Survey Methods.

WCPX-DT

Ch. 43

Network Service: PAX.

Grantee: Paxson Chicago License Inc., 601 Clearwater Park Rd., West Palm Beach, FL 33401.

Studio: 454 North Columbus Drive, 5th Floor, Chicago, IL 60611.

Mailing Address: 454 North Columbus Drive, 5th Floor, Chicago, IL 60611.

Phone: 312-836-5669. **Fax:** 312-595-9813.

E-mail: lawrence.greenspon@nbc.com

Web Site: <http://www.pax.tv>

Technical Facilities: Channel No. 43 (644-650 MHz). Authorized power: 200-kw max. visual. Antenna: 1673-ft above av. terrain, 1667-ft. above ground.

Latitude	41°	52'	44"
Longitude	87°	38'	08"

Transmitter: John Hancock Building.

Note: Latitude and longitude coordinates shown are based on the North American Datum of 1927 (NAD 27) as currently required by the Mass Media Bureau of the FCC.

Ownership: Paxson Communications Corp. (Group Owner).

Began Operation: April 1, 2001. Standard Definition.

Personnel:

Lawrence Greenspon, General Manager & Local Sales Manager.

Patty Golden, General Sales Manager.

Al Dagher, Chief Engineer.

Anthony Cannata, Business Manager.

Rich Lindsey, Traffic Manager.

City of License: Chicago. **Station DMA:** Chicago, IL. **Rank:** 3.

Nielsen Data: Not available.

WFLD
 (formerly WFLD-TV)
Ch. 32

Network Service: FOX.

Licensee: Fox Television Stations Inc., 205 N. Michigan Ave., Suite 200, Chicago, IL 60601.

Studio: 205 N. Michigan Ave., Chicago, IL 60601.

Mailing Address: 205 N. Michigan Ave., Chicago, IL 60601.

Phone: 312-565-5532. **Fax:** 312-819-1332.

E-mail: foxchicago@fox.com

Web Site: http://www.foxchicago.com

Technical Facilities: Channel No. 32 (578-584 MHz). Authorized power: 5000-kw max. visual, 500-kw aural. Antenna: 1415-ft above av. terrain, 1456-ft. above ground, 2049-ft. above sea level.

Latitude 41° 53' 55.5"
 Longitude 87° 37' 23"

Transmitter: John Hancock Bldg., 875 N. Michigan Ave.

Digital Facilities: Channel No. 31 (572-578 MHz). Power: 200-kw max. visual. Antenna: 1558-ft above av. terrain, 1555-ft. above ground, 2149-ft. above sea level.

Latitude 41° 52' 44"
 Longitude 87° 38' 10"

Note: Latitude and longitude coordinates shown are based on the North American Datum of 1927 (NAD 27) as currently required by the Mass Media Bureau of the FCC.

Multichannel TV Sound: Stereo only.

Satellite Earth Stations: Transmitter Harris; Andrew, 4.5-meter KC-band; Scientific-Atlanta, 11-meter C-band; Scientific-Atlanta, M/A-Com receivers.

News Services: Newsource, Fox NewsEdge.

Ownership: Fox Television Stations Inc. (Group Owner).

Began Operation: January 4, 1966. FCC approved formation of new company combining original licensee Field Communications with Kaiser Broadcasting May 9, 1973 (Television Digest, Vol. 12:32, 13:18). Sale back to Field approved by FCC June 22, 1977 (Vol. 16:15; 17:26). Sale to Metromedia by Field approved by FCC February 17, 1983 (Vol. 22:23, 35, 47). Sale to present owner by Metromedia approved by FCC November 14, 1985.

Represented (sales): Pety Television Inc.

Personnel:

Debbie Carpenter, Vice President & General Manager.

Cathy Coghlan, Vice President & General Sales Manager.

Jenny Maroney, Local Sales Manager.


Debra Juarez, Vice President & News Director.

John Baich, Vice President, Engineering.

Carrie Conzelman, Finance Director.

John Nuck, Vice President, Programming & Administration.

James Marketti, Vice President, Creative Services.



Lisa Pizana, Traffic Director.

Wanda Wells, Public Affairs Manager.

Rates: On request.

City of License: Chicago. **Station DMA:** Chicago, IL. **Rank:** 3.

Circulation © 2004 Nielsen. Coverage based on Nielsen study.

GrandTotal	Cable		Non-cable		Total
	TV Households	TV Households	TV Households	TV Households	
Estimated Station Totals *	2,603,980	1,101,980	3,705,960		
Average Weekly Circulation (2004)	1,296,160	566,164	1,862,324		
Average Daily Circulation (2004)			758,255		
Station DMA Total	Cable		Non-cable		Total
	TV Households	TV Households	TV Households	TV Households	TV Households
Estimated Station Totals *	2,419,160	974,840	3,394,000		
Average Weekly Circulation (2004)	1,262,591	552,828	1,815,419		
Average Daily Circulation (2004)			744,885		
Other DMA Total	Cable		Non-cable		Total
	TV Households	TV Households	TV Households	TV Households	TV Households
Estimated Station Totals *	184,820	127,140	311,960		
Average Weekly Circulation (2004)	33,569	13,336	46,905		
Average Daily Circulation (2004)			13,370		

*Estimated station totals are sums of the Nielsen TV and Cable TV household estimates for each county in which the station registers viewing of more than 5% as per the Nielsen Survey Methods.

WFLD-DT
Ch. 31

Network Service: FOX.

Licensee: Fox Television Stations Inc., 5151 Wisconsin Ave. NW, Washington, DC 20016.

Studio: 205 N. Michigan Ave., Suite 200, Chicago, IL 60601.

Mailing Address: 205 N. Michigan Ave., Suite 200, Chicago, IL 60601.

Phone: 312-565-5532. **Fax:** 312-819-1332.

E-mail: foxchicago@fox.com

Web Site: http://www.foxchicago.com

Technical Facilities: Channel No. 31 (572-578 MHz). Authorized power: 200-kw max. visual. Antenna: 1558-ft above av. terrain, 1555-ft. above ground, 2149-ft. above sea level.

Latitude	41°	52'	44"
Longitude	87°	38'	10"

Holds CP for change to 690-kw visual, 1558-ft above av. terrain, 1555-ft. above ground, 2149-ft. above sea level; lat. 41° 52' 44", long. 87° 38' 10", BPCDT-20010604AAX.

Transmitter: Sears Tower, 233 S. Wacker Dr.

Note: Latitude and longitude coordinates shown are based on the North American Datum of 1927 (NAD 27) as currently required by the Mass Media Bureau of the FCC.

Ownership: Fox Television Stations Inc. (Group Owner).

Began Operation: April 27, 1999.

Personnel:

Debbie Carpenter, Vice President & General Manager.

Cathy Coghlan, Vice President & General Sales Manager.

Jenny Maroney, Local Sales Manager.

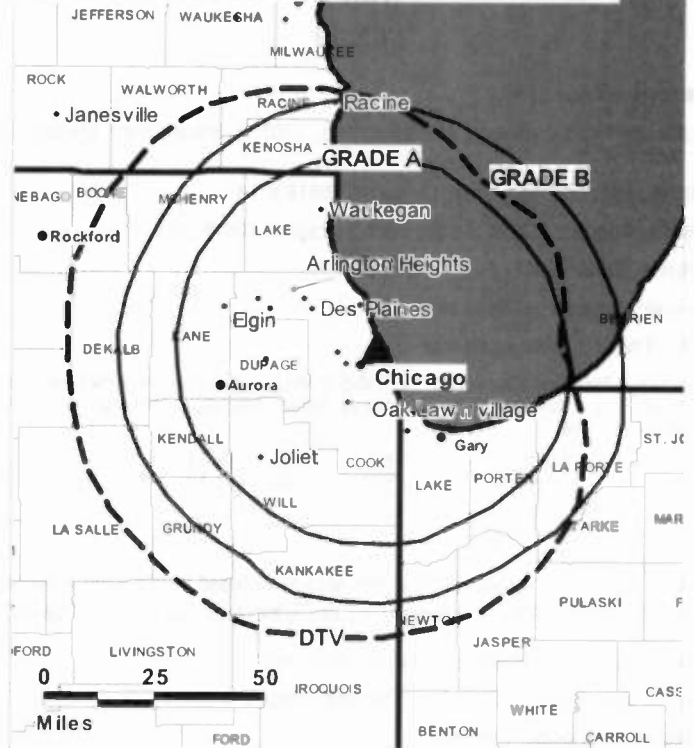
Debra Juarez, Vice President & News Director.

John Baich, Vice President, Engineering.

Carrie Conzelman, Finance Director.

John Nuck, VP, Programming & Administration.

WFLD-DT BPCDT-20010604AAX GRANTED: 3/5/2004



© 2005 Warren Communications News

James Marketti, Vice President, Creative Services.

Lisa Pizana, Traffic Manager.

Wanda Wells, Public Affairs Manager.

Rates: On request.

City of License: Chicago. **Station DMA:** Chicago, IL. **Rank:** 3.

Nielsen Data: Not available.

WGN-DT
Ch. 19

Network Service: WBN.

Licensee: WGN Continental Broadcasting Co., 2501 W. Bradley Place, Chicago, IL 60618-4718.

Studio: 2501 W. Bradley Place, Chicago, IL 60618-4718.

Mailing Address: 2501 W. Bradley Place, Chicago, IL 60618-4718.

Phone: 773-525-2311. **Fax:** 773-528-6857.

E-mail: wgmtvnews@tribune.com

Web Site: http://www.wgntv.com

Technical Facilities: Channel No. 19 (500-506 MHz). Authorized power: 645-kw max. visual, aural. Antenna: 1486-ft above av. terrain, 1483-ft. above ground, 2078-ft. above sea level.

Latitude	41°	52'	44"
Longitude	87°	38'	10"

Note: Latitude and longitude coordinates shown are based on the North American Datum of 1927 (NAD 27) as currently required by the Mass Media Bureau of the FCC.

Ownership: Tribune Broadcasting Co. (Group Owner).

Began Operation: January 4, 2001. Standard Definition.

Represented (sales): TeleRep Inc.

Personnel:

Tom Ehlmann, General Manager.

Dominic Mancuso, Station Manager.

Jane Hayden, Director of Operations.

Carla Pregnotata, Sales Director.

Jeff Shaw, Local Sales Manager.

Marissa Rudman, Regional Sales Manager.

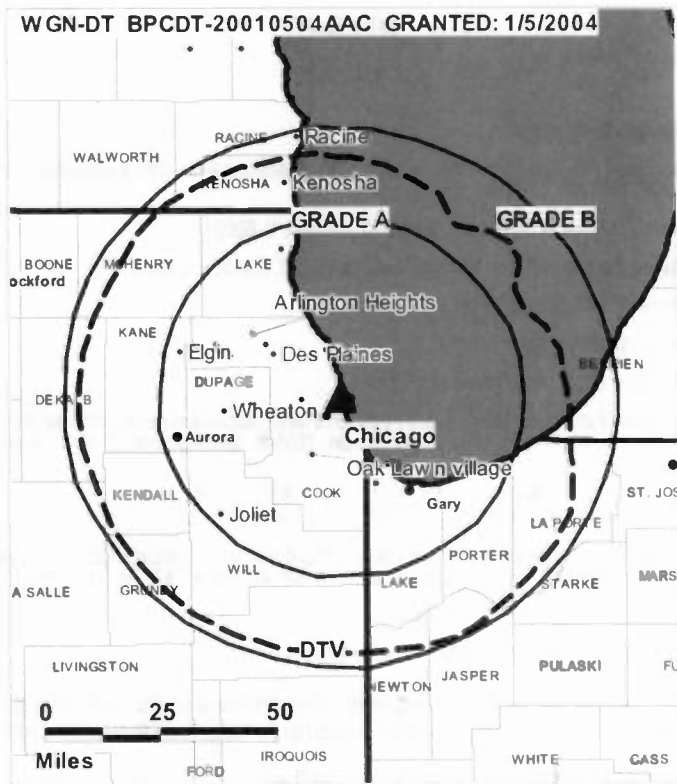
Greg Caputo, News Director.

Mark Drazin, Chief Engineer.

Ron Salerno, Controller.

Diana Dionisio, Manager of Publicity & Promotion.

WGN-DT BPCDT-20010504AAC GRANTED: 1/5/2004



© 2005 Warren Communications News

Bob Vorwald, Production Director.

Ann Casey, Research Director.

Joanne Stern, Creative Services Director.

Michael Brouder, Creative Services Director.

Merri Dee, Community Relations Director.

Rates: On request.

City of License: Chicago. **Station DMA:** Chicago, IL. **Rank:** 3.

Nielsen Data: Not available.

WGN-TV
Ch. 9

Network Service: WBN.

Licensee: WGN Continental Broadcasting Co., 2501 W. Bradley Place, Chicago, IL 60618-4718.

Studio: 2501 W. Bradley Place, Chicago, IL 60618-4718.

Mailing Address: 2501 W. Bradley Place, Chicago, IL 60618-4718.

Phone: 773-528-2311. **Fax:** 773-528-6857.

E-mail: wgnnews@tribune.com

Web Site: http://www.wgnv.com

Technical Facilities: Channel No. 9 (186-192 MHz). Authorized power: 112-kw visual, 4.34-kw aural. Antenna: 1360-ft above av. terrain, 1359-ft. above ground, 1952-ft. above sea level.

Latitude 41° 53' 55.5"
Longitude 87° 37' 23"

Transmitter: John Hancock Bldg., 875 N. Michigan Ave.

Digital Facilities: Channel No. 19 (500-506 MHz). Power: 645-kw max. visual, aural. Antenna: 1486-ft above av. terrain, 1483-ft. above ground, 2078-ft. above sea level.

Latitude 41° 52' 44"
Longitude 87° 38' 10"

Note: Latitude and longitude coordinates shown are based on the North American Datum of 1927 (NAD 27) as currently required by the Mass Media Bureau of the FCC.

Multichannel TV Sound: Stereo and separate audio program.

Satellite Earth Stations: Transmitter Harris; Andrew, 4.5-meter KC-band; RCA, 5-meter Ku-band; Scientific-Atlanta, 10-meter C-band; Standard Communications, Scientific-Atlanta, M/A-Com receivers.

AM Affiliate: WGN, 50-kw, 720 kHz.

News Services: CNN Newsource, City News, AP.

Ownership: Tribune Broadcasting Co. (Group Owner).

Began Operation: April 5, 1948.

Represented (sales): TeleRep Inc.

Represented (legal): Sidley & Austin.

Personnel:

Tom Ehlmann, General Manager.

Dominic Mancuso, Station Manager.

Jane Hayden, Director of Operations.

Carla Pregnotata, Sales Director.

Jeff Shaw, Local Sales Manager.

Greg Caputo, News Director.

Marc Drazin, Chief Engineer.

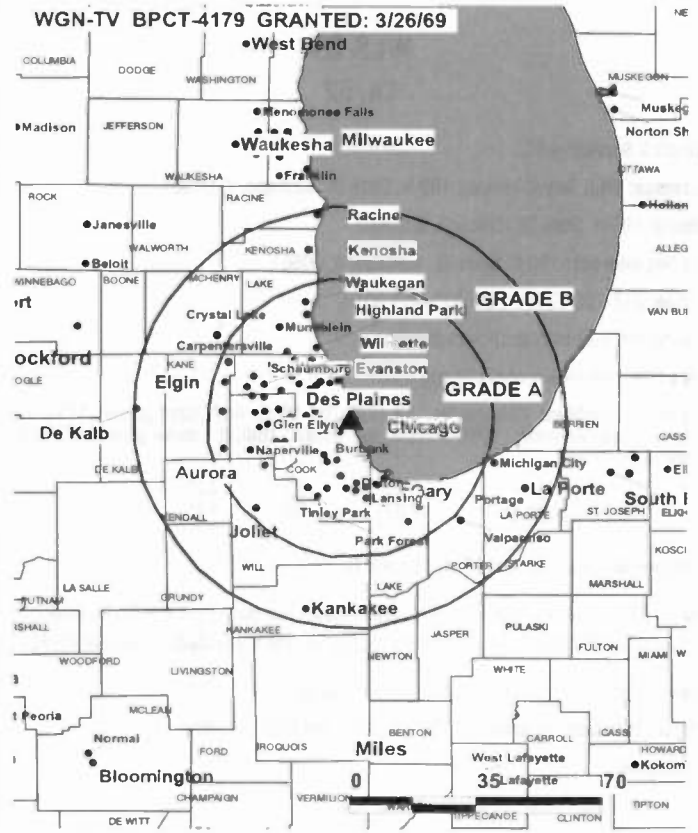
Rob Salerno, Controller.

Diana Dionisio, Manager of Publicity & Promotion.

Bob Vorwald, Production Director.

Marissa Rudman, Regional Sales Manager.

Ann Casey, Research Director.



© 2005 Warren Communications News

Joanne Stern, Creative Services Director.

Michael Brouder, Creative Services Manager.

Merri Dee, Community Relations Director.

Rates: On request.

City of License: Chicago. **Station DMA:** Chicago, IL. **Rank:** 3.

Circulation © 2004 Nielsen. Coverage based on Nielsen study.

Grand Total	Cable TV Households	Non-cable TV Households	Total TV Households
Estimated Station Totals *	27,859,340	3,623,010	31,482,350
Average Weekly Circulation (2004)	3,472,910	850,885	4,323,795
Average Daily Circulation (2004)			1,289,327
Station DMA Total	Cable TV Households	Non-cable TV Households	Total TV Households
Estimated Station Totals *	2,419,160	974,840	3,394,000
Average Weekly Circulation (2004)	1,380,726	637,944	2,018,670
Average Daily Circulation (2004)			893,826
Other DMA Total	Cable TV Households	Non-cable TV Households	Total TV Households
Estimated Station Totals *	25,440,180	2,648,170	28,088,350
Average Weekly Circulation (2004)	2,092,184	212,941	2,305,125
Average Daily Circulation (2004)			395,501

*Estimated station totals are sums of the Nielsen TV and Cable TV household estimates for each county in which the station registers viewing of more than 5% as per the Nielsen Survey Methods.

WLS-DT
Ch. 52

Network Service: ABC.

Licensee: WLS Television Inc., 190 N. State St., Chicago, IL 60601.

Studio: 190 N. State St., Chicago, IL 60601.

Mailing Address: 190 N. State St., Chicago, IL 60601.

Phone: 312-750-7777. **Fax:** 312-889-8019.

E-mail: emily.l.barr@abc7chicago.com

Web Site: http://www.abc7chicago.com

Technical Facilities: Channel No. 52 (698-704 MHz). Authorized power: 153.6-kw max. visual. Antenna: 1686-ft above av. terrain, 1688-ft. above ground, 2283-ft. above sea level.

Latitude	41°	52'	44"
Longitude	87°	38'	10"

Transmitter: Sears Tower, 233 S. Wacker Dr.

Note: Latitude and longitude coordinates shown are based on the North American Datum of 1927 (NAD 27) as currently required by the Mass Media Bureau of the FCC.

Ownership: Disney Enterprises Inc. (Group Owner).

Began Operation: January 1, 2001. Standard and High Definition.

Personnel:

Emily L. Barr, President & General Manager.

John Idler, Vice President & General Sales Manager.

Nancy Sergej, Local Sales Manager.

Jennifer Graves, Vice President, News Director.

Kal Hassan, Engineering Director.

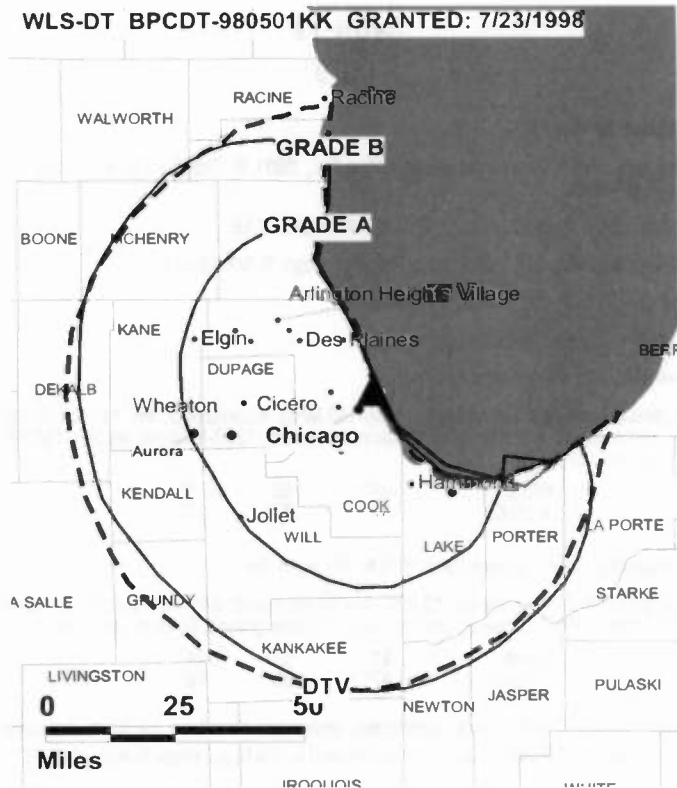
Richard Bersignore, Controller.

Donetta Thomas, Business Manager, News.

Tom Hebel, Creative Services & Program Director.

Chris Reller, Marketing Sales Manager.

WLS-DT BPCDT-980501KK GRANTED: 7/23/1998



© 2005 Warren Communications News

Ellen Crawley, Research Director.

Mike Ozog, Traffic & Operations Manager.

Rates: On request.

City of License: Chicago. **Station DMA:** Chicago, IL. **Rank:** 3.

Nielsen Data: Not available.

WLS-TV
Ch. 7

Network Service: ABC.

Licensee: WLS Television Inc., 190 N. State St., Chicago, IL 60601-3379.

Studio: 190 N. State St., Chicago, IL 60601-3379.

Mailing Address: 190 N. State St., Chicago, IL 60601.

Phone: 312-750-7777. **Fax:** 312-899-8019.

E-mail: emily.l.barr@abc7chicago.com

Web Site: http://www.abc7chicago.com

Technical Facilities: Channel No. 7 (174-180 MHz). Authorized power: 55-kw visual, 11.2-kw aural. Antenna: 1688-ft above av. terrain, 1710-ft. above ground, 2305-ft. above sea level.

Latitude 41° 52' 44"
Longitude 87° 38' 08"

Transmitter: Sears Tower, 233 S. Wacker Dr.

Digital Facilities: Channel No. 52 (698-704 MHz). Power: 153.6-kw max. visual. Antenna: 1686-ft above av. terrain, 1688-ft. above ground, 2283-ft. above sea level.

Latitude 41° 52' 44"
Longitude 87° 38' 10"

Note: Latitude and longitude coordinates shown are based on the North American Datum of 1927 (NAD 27) as currently required by the Mass Media Bureau of the FCC.

Multichannel TV Sound: Stereo and separate audio program.

Satellite Earth Stations: Transmitter Harris; Andrew, 5.6-meter Ku-band; Andrew, 7.3-meter C-band; Avantek receivers.

AM Affiliate: WRDZ, 4.5-kw, 1300kHz, WMVP, 50-kw, 1000kHz, WLS, 50-kw, 890 kHz.

FM Affiliate: WXCD, 4.4-kw., 94.7 MHz (No. 234), 1529-ft.

News Services: UPI, City News, AP.

Ownership: Disney Enterprises Inc. (Group Owner).

Began Operation: October 13, 1943. Transferred as WENR-TV in merger of American Broadcasting Co. with United Paramount Theatres Corp. (American Broadcasting Companies). Sold to Capital Cities Communications in 1986. The Walt Disney Co. purchased Capital Cities Communications in 1996.

Represented (sales): ABC-TV Network Sales.

Represented (engineering): Smith & Fisher.

Personnel:

Emily L. Barr, President & General Manager.

John Idler, Vice President & General Sales Manager.

Nancy Sergey, Local Sales Manager.

Jennifer Graves, Vice President, News Director.

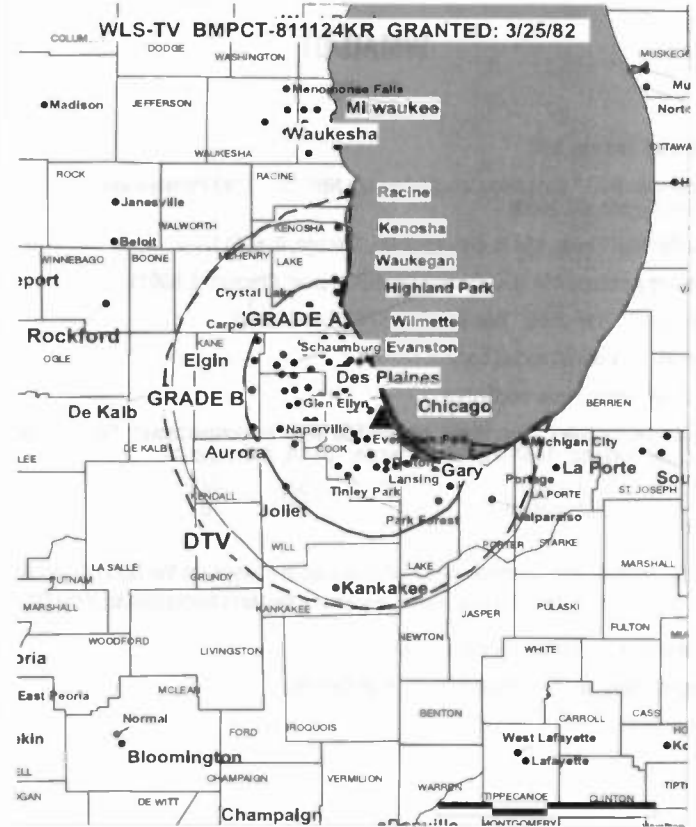
Kal Hassan, Engineering Director.

Richard Bersignore, Controller.

Donetta Thomas, Business Manager, News.

Thomas Hebel, Creative Services & Local Programming Director.

Chris Reller, Marketing Sales Manager.



© 2005 Warren Communications News

Ellen Crawley, Research Director.

Mike Ozog, Traffic & Operations Manager.

Rates: On request.

City of License: Chicago. **Station DMA:** Chicago, IL. **Rank:** 3.

Circulation © 2004 Nielsen. Coverage based on Nielsen study.

GrandTotal	Cable TV Households	Non-cable TV Households	Total TV Households
Estimated Station Totals *	2,632,190	1,153,170	3,785,360
Average Weekly Circulation (2004)	1,855,423	778,148	2,633,571
Average Daily Circulation (2004)			1,438,937
Station DMA Total	Cable TV Households	Non-cable TV Households	Total TV Households
Estimated Station Totals *	2,419,160	974,840	3,394,000
Average Weekly Circulation (2004)	1,772,564	752,148	2,524,712
Average Daily Circulation (2004)			1,396,994
Other DMA Total	Cable TV Households	Non-cable TV Households	Total TV Households
Estimated Station Totals *	213,030	178,330	391,360
Average Weekly Circulation (2004)	82,859	26,000	108,859
Average Daily Circulation (2004)			41,943

*Estimated station totals are sums of the Nielsen TV and Cable TV household estimates for each county in which the station registers viewing of more than 5% as per the Nielsen Survey Methods.

WMAQ-DT
Ch. 29

Network Service: NBC.

Licensee: NBC Telemundo License Co., c/o NBC Inc., 1299 Pennsylvania Ave. NW, Washington, DC 20004.

Studio: NBC Tower, 454 N. Columbus Dr., Chicago, IL 60611.

Mailing Address: 454 N. Columbus Dr., NBC Tower, Chicago, IL 60611.

Phone: 312-836-5555. **Fax:** 312-836-5747 (Local Sales).

E-mail: larry.wert@nbcunl.com

Web Site: <http://www.nbc5.com>

Technical Facilities: Channel No. 29 (560-566 MHz). Authorized power: 350-kw max. visual. Antenna: 1667-ft above av. terrain, 1663-ft. above ground.

Latitude	41°	52'	44"
Longitude	87°	38'	10"

Note: Latitude and longitude coordinates shown are based on the North American Datum of 1927 (NAD 27) as currently required by the Mass Media Bureau of the FCC.

Ownership: NBC Universal (Group Owner).

Began Operation: November 1, 1999. High Definition.

Personnel:

Lawrence Wert, President & General Manager.

Patricia Golden, Vice President, Sales.

Tara Carroll, Local Sales Manager.

Adam Johnston, National Sales Manager.

Frank Whittaker, Vice President, News.

Camille Edwards, News Director.

David Gay, News Operations Manager.

Jan Jaros, Broadcast Operations & Engineering Director.

Alvin Pritchard, Finance & Administration Director.

Toni Falvo, Research, Programming & Marketing Director.

Carol Cooling, Director of Station Event Marketing.

Diane Hannes, Vice President, Creative Services.

Cindi Goodpaster, Traffic Manager.

Milana Walter, Director of Community Relations.

Diana Borri, News Media Director.

City of License: Chicago. **Station DMA:** Chicago, IL. **Rank:** 3.

Nielsen Data: Not available.

WMAQ-TV
Ch. 5

Network Service: NBC.

Licensee: NBC Telemundo License Co., c/o NBC Inc., 1299 Pennsylvania Ave. NW, Washington, DC 20004.

Studio: NBC Tower, 454 N. Columbus Dr., Chicago, IL 60611.

Mailing Address: 454 N. Columbus Dr., NBC Tower, Chicago, IL 60611.

Phone: 312-836-5555. **Fax:** 312-836-5747.

E-mail: larry.wert@nbcunl.com

Web Site: http://www.nbc5.com/

Technical Facilities: Channel No. 5 (76-82 MHz). Authorized power: 20-kw visual. Antenna: 1621-ft above av. terrain, 1621-ft. above ground, 2215-ft. above sea level.

Latitude 41° 52' 44"
Longitude 87° 38' 10"

Transmitter: Sears Tower, 233 S. Wacker Dr.

Digital Facilities: Channel No. 29 (560-566 MHz). Power: 350-kw max. visual. Antenna: 1667-ft above av. terrain, 1663-ft. above ground.

Latitude 41° 52' 44"
Longitude 87° 38' 10"

FCC Digital File Number: BPCDT-20000207AAR. Granted: May 02, 2001.

Note: Latitude and longitude coordinates shown are based on the North American Datum of 1927 (NAD 27) as currently required by the Mass Media Bureau of the FCC.

Multichannel TV Sound: Stereo only.

Satellite Earth Stations: Transmitter Harris; Harris, 3.5-meter Ku-band; Comtech, 3.5-meter Ku-band; Harris, 6.1-meter C-band; Harris, 6.1-meter Ku-band; Scientific-Atlanta, 7-meter C-band; Standard Components, Scientific-Atlanta receivers.

SNG Mobile Dish: Hubcom, Ku-band.

News Services: UPI, Nexus, City News, AP.

Ownership: NBC Universal (Group Owner).

Began Operation: January 7, 1948.

Personnel:

Lawrence Wert, President & General Manager.

Patricia Golden, Vice President, Sales.

Tara Carroll, Local Sales Manager.

Adam Johnston, National Sales Manager.

Frank Whittaker, Vice President, News.

Camille Edwards, News Director.

David Gay, News Operations Manager.

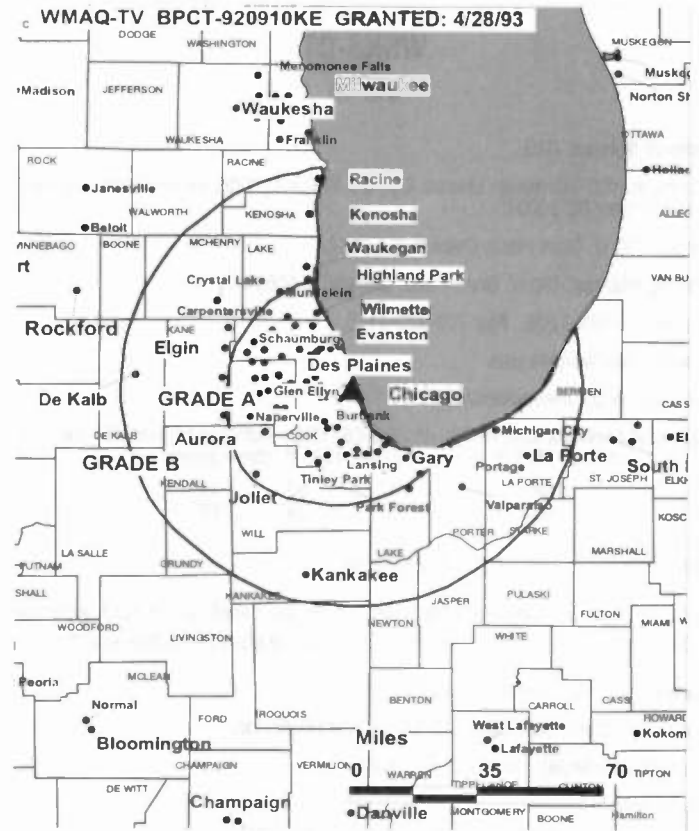
Jan Jaros, Broadcast Operations & Engineering Director.

Alvin Pritchard, Finance & Administration Director.

Toni Falvo, Research, Programming & Marketing Director.

Carol Cooling, Director of Station Event Marketing.

Diane Hannes, Vice President, Creative Services.



© 2005 Warren Communications News

Cindi Goodpastor, Traffic Manager.

Diana Borri, New Media Director.

Milana Walter, Director of Community Relations.

Rates: On request.

City of License: Chicago. **Station DMA:** Chicago, IL. **Rank:** 3.

Circulation © 2004 Nielsen. Coverage based on Nielsen study.

GrandTotal	Cable TV Households	Non-cable TV Households	Total TV Households
Estimated Station Totals *	2,613,310	1,159,290	3,772,600
Average Weekly Circulation (2004)	1,736,265	725,554	2,461,819
Average Daily Circulation (2004)			1,205,201
Station DMA Total	Cable TV Households	Non-cable TV Households	Total TV Households
Estimated Station Totals *	2,419,160	974,840	3,394,000
Average Weekly Circulation (2004)	1,689,705	704,090	2,393,795
Average Daily Circulation (2004)			1,183,462
Other DMA Total	Cable TV Households	Non-cable TV Households	Total TV Households
Estimated Station Totals *	194,150	184,450	378,600
Average Weekly Circulation (2004)	46,560	21,464	68,024
Average Daily Circulation (2004)			21,739

*Estimated station totals are sums of the Nielsen TV and Cable TV household estimates for each county in which the station registers viewing of more than 5% as per the Nielsen Survey Methods.

WSNS-DT
Ch. 45

Network Service: TMO.

Licensee: NBC Telemundo License Co., c/o NBC Inc., 1299 Pennsylvania Ave. NW, Washington, DC 20004.

Studio: 430 W. Grant Place, Chicago, IL 60614.

Mailing Address: 430 W. Grant Place, Chicago, IL 60614.

Phone: 773-929-1200. **Fax:** 773-929-4116.

E-mail: info@wsns44.com

Web Site: http://www.telemundo.com

Technical Facilities: Channel No. 45 (656-662 MHz). Authorized power: 467-kw max. visual. Antenna: 1549-ft above av. terrain, 1545-ft. above ground.

Latitude	41°	52'	44"
Longitude	87°	38'	10"

Transmitter: Sears Tower, 233 S. Wacker Dr.

Note: Latitude and longitude coordinates shown are based on the North American Datum of 1927 (NAD 27) as currently required by the Mass Media Bureau of the FCC.

Ownership: NBC Universal (Group Owner).

Began Operation: September 1, 2000. Standard Definition.

Represented (legal): Telemundo Group Inc.

Personnel:

Eduardo Fernandez, Vice President & General Manager.

John Washington, General Sales Manager.

Cesar V. Angulo, National Sales Manager.

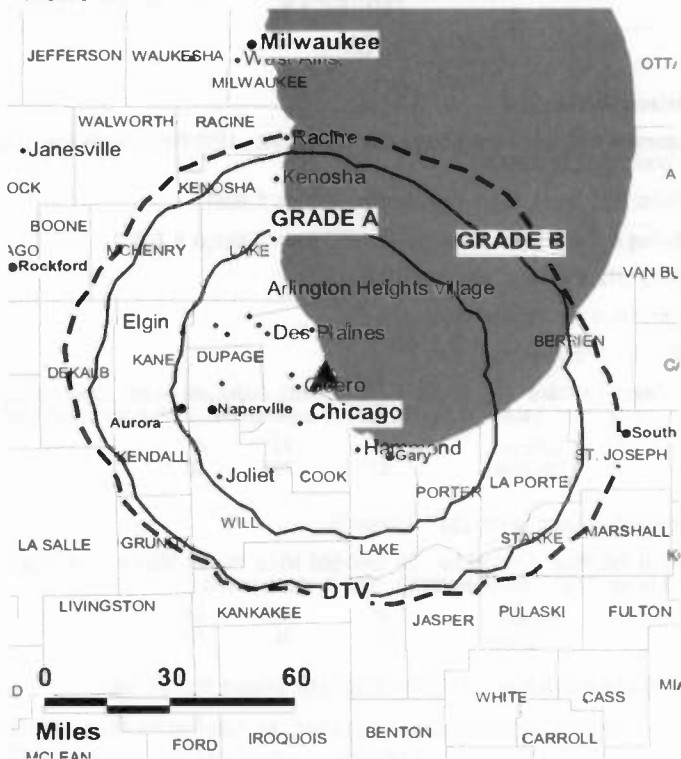
Rene Morales, Local Sales Manager.

Claudia Estrada, Local Sales Manager.

Gary Schults, Chief Engineer.

Roberto Pons, News Director.

WSNS-DT BPCDT-19990903AAG GRANTED: 1/1/2001



© 2005 Warren Communications News

Manuel Angues, Busines Manager.

Rates: On request.

City of License: Chicago. **Station DMA:** Chicago, IL. **Rank:** 3.

Nielsen Data: Not available.

WSNS-TV
Ch. 44

Network Service: TMO.

Licensee: NBC Telemundo License Co., c/o NBC Inc., 1299 Pennsylvania Ave. NW, Washington, DC 20004.

Studio: 430 W. Grant Place, Chicago, IL 60614.

Mailing Address: 430 W. Grant Place, Chicago, IL 60614.

Phone: 773-929-1200. **Fax:** 773-929-4116.

E-mail: Info@wsns44.com

Web Site: http://www.wsns44.com

Technical Facilities: Channel No. 44 (650-656 MHz). Authorized power: 5000-kw max. visual, 500-kw aural. Antenna: 1549-ft above av. terrain, 1545-ft. above ground, 2139-ft. above sea level.

Latitude 41° 52' 44.5"
Longitude 87° 38' 10"

Transmitter: Sears Tower, 233 S. Wacker Dr.

Digital Facilities: Channel No. 45 (656-662 MHz). Power: 467-kw max. visual. Antenna: 1549-ft above av. terrain, 1545-ft. above ground.

Latitude 41° 52' 44"
Longitude 87° 38' 10"

FCC Digital File Number: BPCDT-19990903AAG. Granted: January 10, 2001.

Note: Latitude and longitude coordinates shown are based on the North American Datum of 1927 (NAD 27) as currently required by the Mass Media Bureau of the FCC.

News Service: AP.

Ownership: NBC Universal (Group Owner).

Began Operation: April 5, 1970. Acquisition of remaining 25% interest from Essaness Theatres Corp. (formerly National Subscription Television of Chicago Inc.) by National Broadcasting Co. approved by FCC March 28, 2003.

Represented (sales): Telemundo Network Sales.

Represented (legal): Telemundo Group Inc.

Represented (engineering): Hammett & Edlson Inc.

Personnel:

Eduardo Fernandez, Vice President & General Manager.

John Washington, General Sales Manager.

Claudia Estrada, Local Sales Manager.

Rene Morales, Local Sales Manager.

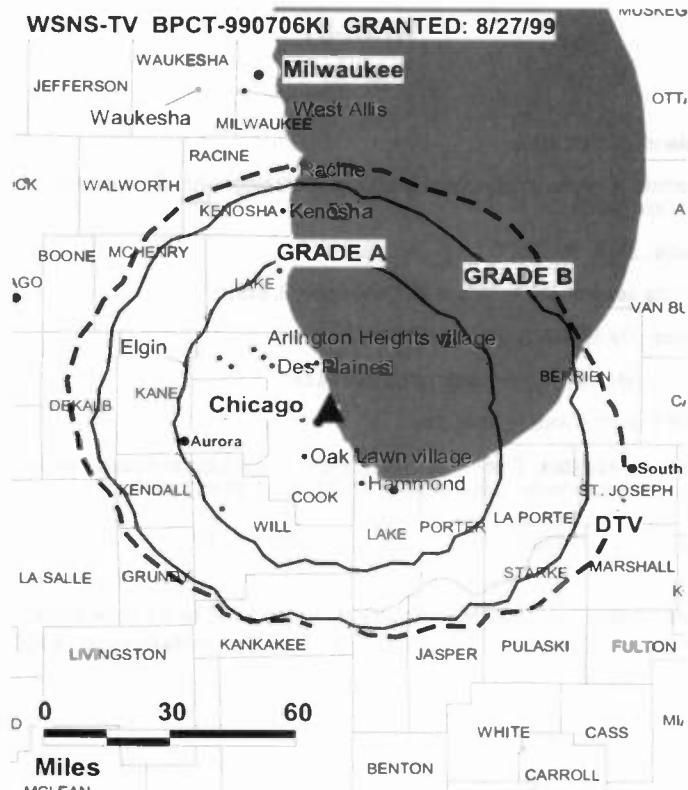
Cesar V. Angulo, National Sales Manager.

Gary Shults, Chief Engineer.

Roberto Pons, News Director.

Martha Muniz, Program & Promotion Director.

WSNS-TV BPCT-990706KI GRANTED: 8/27/99



© 2005 Warren Communications News

Manuel Angues, Business Manager.

Patricia Burton, Traffic Manager.

Highest 30 Sec. Rate: \$2500.

City of License: Chicago. **Station DMA:** Chicago, IL. **Rank:** 3.

Circulation © 2004 Nielsen Coverage based on Nielsen study.

Grand Total	Cable TV Households	Non-cable TV Households	Total TV Households
Estimated Station Totals *	109,060	612,170	721,230
Average Weekly Circulation (2004)	7,852	60,605	68,457
Average Daily Circulation (2004)			18,030
Station DMA Total	Cable TV Households	Non-cable TV Households	Total TV Households
Estimated Station Totals *	109,060	612,170	721,230
Average Weekly Circulation (2004)	7,852	60,605	68,457
Average Daily Circulation (2004)			18,030

*Estimated station totals are sums of the Nielsen TV and Cable TV household estimates for each county in which the station registers viewing of more than 5% as per the Nielsen Survey Methods.

WHOI-DT

Ch. 40

Network Service: ABC.

Grantee: Barrington Broadcasting Peoria Corp., 2500 Higgins Rd., Suite 880, Hoffman Estates, IL 60195.

Studio: 500 N. Stewart St., Creve Coeur, IL 61610.

Mailing Address: 500 N. Stewart St., Creve Coeur, IL 61610.

Phone: 309-698-1919. **Fax:** 309-698-4817.

E-mail: talkback@holnews.com; gm@hoinews.com

Web Site: <http://www.hoinews.com>

Technical Facilities: Channel No. 40 (626-632 MHz). Authorized power: 80.3-kw max. visual. Antenna: 636-ft above av. terrain, 594-ft. above ground.

Latitude	40°	30'	11"
Longitude	89°	35'	14"

Note: Latitude and longitude coordinates shown are based on the North American Datum of 1927 (NAD 27) as currently required by the Mass Media Bureau of the FCC.

Ownership: Pilot Group LP (Group Owner).

Began Operation: August 1, 2003. Operating under Special Temporary Authority.

Represented (legal): Paul, Hastings, Janofsky & Walker LLP.

Represented (sales): H.R.P. Television Inc.

Personnel:

David Kuehn, General Manager.

Tom Stemmler, Operations, Promotion & Production Manager.

Valerie Bricka, Local & Regional Sales Manager.

Christine Bateman, National Sales Manager.

Amanda Wozniak, News Director.

Mike Seaver, Chief Engineer.

Carol Rees, Business Manager.

Donna Thompson, Program Director.

Norma Carlyle, Traffic Manager.

City of License: Creve Coeur. **Station DMA:** Peoria-Bloomington, IL. **Rank:** 117.

Nielsen Data: Not available.

WAND
(formerly WTVP)
Ch. 17

Network Service: ABC.

Licensee: WAND(TV) Partnership, 904 Southside Dr., Decatur, IL 62521.

Studio: 904 Southside Dr., Decatur, IL 62521.

Mailing Address: 904 Southside Dr., Decatur, IL 62521.

Phone: 217-424-2500. Fax: 217-424-2583.

E-mail: tvaughan@wandtv.com

Web Site: http://www.wandtv.com

Technical Facilities: Channel No. 17 (488-494 MHz). Authorized power: 5000-kw max. visual. Antenna: 1290-ft above av. terrain, 1314-ft. above ground, 2000-ft. above sea level.

Latitude 39° 57' 07"
Longitude 88° 49' 55"

Transmitter: Near Argenta.

Digital Facilities: Channel No. 18 (494-500 MHz). Power: 350-kw max. visual. Antenna: 1243-ft above av. terrain, 1230-ft. above ground.

Latitude 39° 57' 07"
Longitude 88° 49' 55"

FCC Digital File Number: BPCDT-19991101AHB. Granted: January 24, 2001.

Note: Latitude and longitude coordinates shown are based on the North American Datum of 1927 (NAD 27) as currently required by the Mass Media Bureau of the FCC.

Multichannel TV Sound: Stereo only.

Satellite Earth Stations: Transmitter Harris; Andrew, 3.7-meter; Andrew, 4.5-meter; Andrew, 7.3-meter; Standard Communications receivers.

News Services: CNN Newsource, AP, ABC NewsOne.

Ownership: LIN TV Corp. (Group Owner); Block Communications Inc. (Group Owner).

Began Operation: August 16, 1953. Sale of 66.7% interest by LIN Television Corp. to Block Communications Inc. in exchange for WLFI-TV Lafayette-Kokomo, IN approved by FCC March 22, 2000. Sale to Chancellor Media Corp. dismissed by FCC March 15, 1999 (Television Digest, Vol. 38:28; 39:12). Sale of controlling interest in LIN from AT&T to Hicks, Muse, Tate & Furst approved by FCC March 2, 1998 (Vol. 37:33, 42, 43; 38:2, 10). Sale to LIN Television Corp. by Metromedia Inc. approved by FCC December 22, 1965 (Vol. 5:41, 42, 52). Sale to Metromedia by George A. Bolas and associates approved by FCC September 28, 1960 (Vol. 16:3, 40). Sale of control to George A. Bolas, W. Clarke & Gilbert Swanson by W. L. Shellabarger and associates approved by FCC May 28, 1958 (Vol. 14:15, 22).

Represented (sales): Blair Television.

Represented (legal): Schwartz, Woods & Miller.

Personnel:

T. J. Vaughan, President & General Manager.

Larry Katt, Vice President & General Sales Manager.

Dewayne Jones, Local Sales Manager.

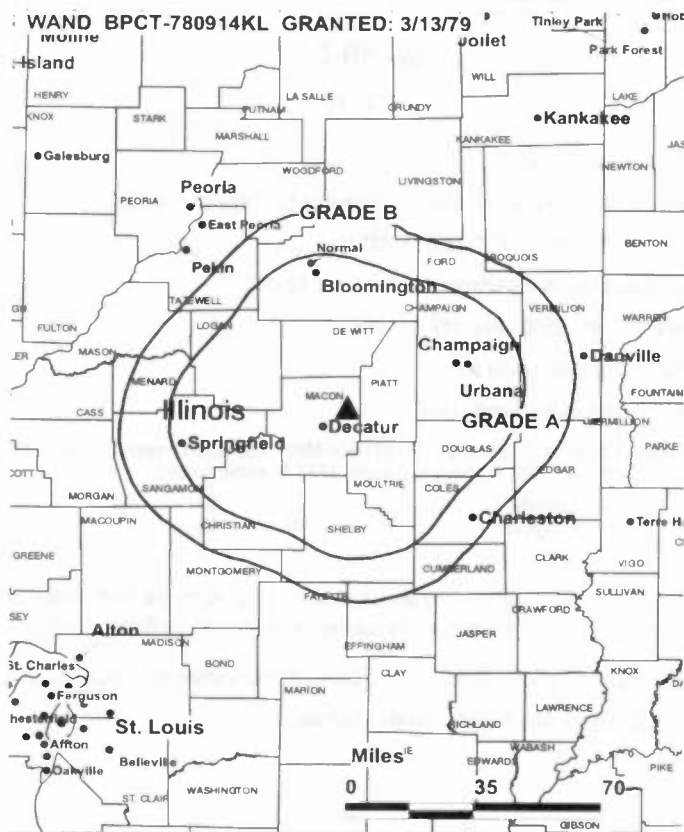
Mike Gross, National Sales Manager.

Jon McCall, News Director.

Hal Campbell, Chief Engineer.

Angie Rhodes, Business Manager.

Tracey Cole, Program Manager.



© 2005 Warren Communications News

Carol Thomas, Promotion Manager.

Rob Comerford, Production Manager.

Bev Ellinger, Traffic Manager.

Ken Fry, Public Affairs Manager.

Highest 30 Sec. Rate: \$2000.

City of License: Decatur. Station DMA: Champaign & Springfield-Decatur, IL.

Rank: 82.

Circulation © 2004 Nielsen. Coverage based on Nielsen study.

GrandTotal	Cable TV Households	Non-cable TV Households	Total TV Households
Estimated Station Totals *	295,780	159,810	455,590
Average Weekly Circulation (2004)	169,441	63,691	233,132
Average Daily Circulation (2004)			112,527
Station DMA Total	Cable TV Households	Non-cable TV Households	Total TV Households
Estimated Station Totals *	265,590	112,970	378,560
Average Weekly Circulation (2004)	162,185	55,075	217,260
Average Daily Circulation (2004)			106,728
Other DMA Total	Cable TV Households	Non-cable TV Households	Total TV Households
Estimated Station Totals *	30,190	46,840	77,030
Average Weekly Circulation (2004)	7,256	8,616	15,872
Average Daily Circulation (2004)			5,799

*Estimated station totals are sums of the Nielsen TV and Cable TV household estimates for each county in which the station registers viewing of more than 5% as per the Nielsen Survey Methods.

WAND-DT
Ch. 18

Network Service: ABC.

Licensee: WAND (TV) Partnership, 904 Southside Dr., Decatur, IL 62525.

Studio: 904 Southside Dr., Decatur, IL 62521.

Mailing Address: 904 Southside Dr., Decatur, IL 62521.

Phone: 217-424-2500. **Fax:** 217-424-2583.

E-mail: tvaughan@wandtv.com

Web Site: <http://www.wandtv.com>

Technical Facilities: Channel No. 18 (494-500 MHz). Authorized power: 350-kw max. visual. Antenna: 1243-ft above av. terrain, 1230-ft. above ground.

Latitude	39°	57'	07"
Longitude	88°	49'	55"

Note: Latitude and longitude coordinates shown are based on the North American Datum of 1927 (NAD 27) as currently required by the Mass Media Bureau of the FCC.

Ownership: LIN TV Corp. (Group Owner); Block Communications Inc. (Group Owner).

Began Operation: May 1, 2002. Standard Definition.

Represented (sales): Blair Television.

Personnel:

T. J. Vaughan, President & General Manager.

Larry Katt, Vice President & General Sales Manager.

Dewayne Jones, Local Sales Manager.

Mike Gross, National Sales Manager.

Jon McCall, News Director.

Hal Campbell, Chief Engineer.

Angie Rhodes, Business Manager.

Tracey Cole, Program Director.

Carol Thomas, Promotion Director.

Rob Comerford, Production Manager.

Bev Ellinger, Traffic Manager.

Ken Fry, Public Affairs Manager.

City of License: Decatur. **Station DMA:** Champaign & Springfield-Decatur, IL.

Rank: 82.

Nielsen Data: Not available.

WBUI
Ch. 23

Network Service: WBN.

Licensee: ACME Television Holdings LLC, 10829 Olive Blvd., Suite 202, St. Louis, MO 63141.

Studio: 2510 Parkway Court, Decatur, IL 62526.

Mailing Address: 2510 Parkway Court, Decatur, IL 62526.

Phone: 217-428-2323. **Fax:** 217-428-6455.

E-mail: questions@wb23tv.com; bsnyder@wb23tv.com

Web Site: http://www.wb23tv.com

Technical Facilities: Channel No. 23 (524-530 MHz). Authorized power: 1950-kw max. visual. Antenna: 1329-ft above av. terrain, 1316-ft. above ground, 2001-ft. above sea level.

Latitude 39° 56' 56"
Longitude 88° 50' 12"

Digital Facilities: Channel No. 22 (518-524 MHz). Power: 253-kw max. visual, aural. Antenna: 1316-ft above av. terrain, 1316-ft. above ground, 1998-ft. above sea level.

Latitude 39° 56' 56"
Longitude 88° 50' 12"

FCC Digital File Number: BPCDT-19991022ABS. Granted: July 03, 2003.

Note: Latitude and longitude coordinates shown are based on the North American Datum of 1927 (NAD 27) as currently required by the Mass Media Bureau of the FCC.

Satellite Earth Stations: Transmitter Harris; Scientific-Atlanta, 3.2-meter C-band; RCA, 3.8-meter Ku-band; Scientific-Atlanta, 5-meter C-band; Standard Communications, General Instrument receivers.

Ownership: ACME Communications Inc. (Group Owner).

Began Operation: May 13, 1984.

Represented (sales):

Personnel:

Bill Snider, Vice President & General Manager.

Jo Ferguson, General Sales Manager.

Dean Davidson, Chief Engineer.

Angela Cardinal, Business Manager.

Shonda Allen, Program Director.

Jeff McCullum, Production Director.

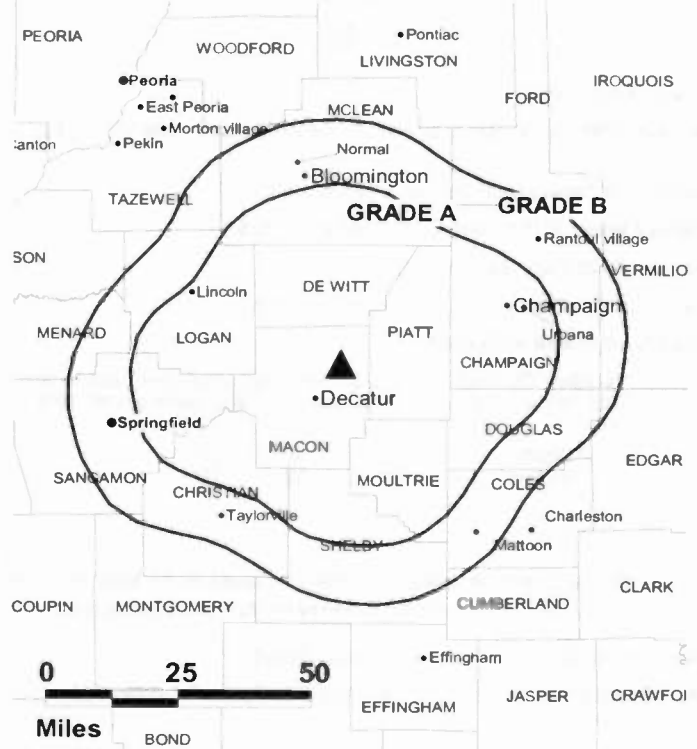
Keavy McCoy, Research Director.

Jayson Albright, Creative Services Director.

Christy Skelley, Traffic Manager.

Highest 30 Sec. Rate: \$150.

WBUI BPCT-980722KF GRANTED: 3/18/99



City of License: Decatur. **Station DMA:** Champaign & Springfield-Decatur, IL.

Rank: 82.

Circulation © 2004 Nielsen. Coverage based on Nielsen study.

GrandTotal	Cable TV Households	Non-cable TV Households	Total TV Households
Estimated Station Totals *	272,130	174,660	446,790
Average Weekly Circulation (2004)	78,190	38,110	116,300
Average Daily Circulation (2004)			35,599
Station DMA Total	Cable TV Households	Non-cable TV Households	Total TV Households
Estimated Station Totals *	257,110	112,970	370,080
Average Weekly Circulation (2004)	75,402	30,517	105,919
Average Daily Circulation (2004)			33,573
Other DMA Total	Cable TV Households	Non-cable TV Households	Total TV Households
Estimated Station Totals *	15,020	61,690	76,710
Average Weekly Circulation (2004)	2,788	7,593	10,381
Average Daily Circulation (2004)			2,026

*Estimated station totals are sums of the Nielsen TV and Cable TV household estimates for each county in which the station registers viewing of more than 5% as per the Nielsen Survey Methods.

WBUI-DT
Ch. 22

Network Service: WBN.

Licensee: ACME TV Licenses of Illinois LLC, 10829 Olive Blvd., Suite 202, St. Louis, MO 63141.

Studio: 2510 Parkway Court, Decatur, IL 62526.

Mailing Address: 2510 Parkway Court, Decatur, IL 62526.

Phone: 217-428-2323. **Fax:** 217-428-6455.

E-mail: questions@wb23tv.com; bsnyder@wb23tv.com

Web Site: http://www.wb23tv.com

Technical Facilities: Channel No. 22 (518-524 MHz). Authorized power: 253-kw max. visual, aural. Antenna: 1316-ft above av. terrain, 1316-ft. above ground, 1998-ft. above sea level.

Latitude	39°	56'	56"
Longitude	88°	50'	12"

Note: Latitude and longitude coordinates shown are based on the North American Datum of 1927 (NAD 27) as currently required by the Mass Media Bureau of the FCC.

Ownership: ACME Communications Inc. (Group Owner).

Began Operation: October 27, 2002. Operating under Special Temporary Authority at 125-kw max. visual.

Represented (sales):

Personnel:

Bill Snider, Vice President & General Manager.

Jo Ferguson, General Sales Manager.

Dean Davidson, Chief Engineer.

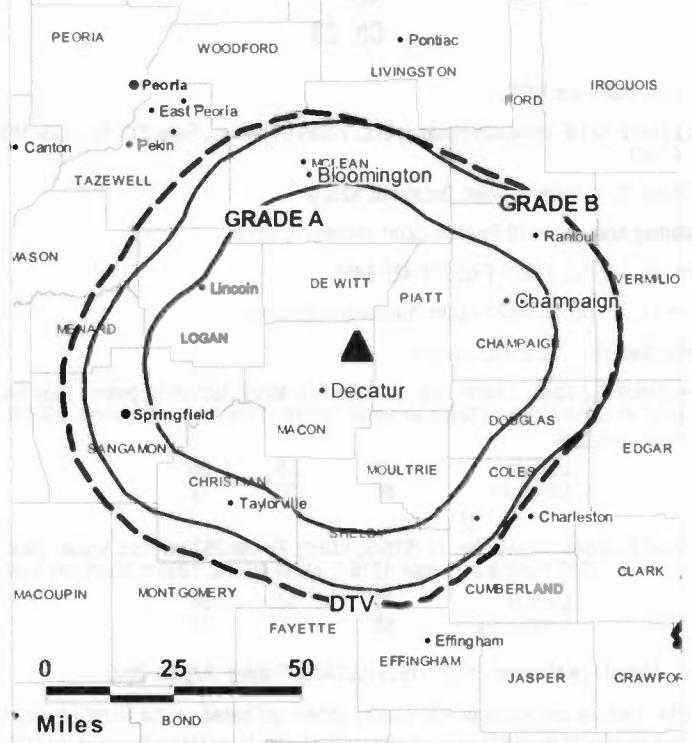
Angela Cardinal, Business Manager.

Shonda Allen, Program Director.

Jeff McCullum, Production Director.

Keavy McCoy, Research Director.

WBUI-DT BMAPCDT-20030114AAD GRANTED: 7/3/2003



© 2005 Warren Communications News

Jayson Albright, Creative Services Director.

Christy Skelley, Traffic Manager.

City of License: Decatur. **Station DMA:** Champaign & Springfield-Decatur, IL.

Rank: 82.

Nielsen Data: Not available.

Illinois — Freeport-Rockford

WIFR (formerly WCEE-TV) Ch. 23

Network Service: CBS.

Licensee: Gray Television Licensee Inc., 126 N. Washington St., Albany, GA 31701.

Studio: 2523 N. Meridian Rd., Rockford, IL 61101.

Mailing Address: Box 123, Rockford, IL 61105.

Phone: 815-987-5300. **Fax:** 815-987-0981.

E-mail: promotions@wifr.com

Web Site: http://www.wifr.com

Technical Facilities: Channel No. 23 (524-530 MHz). Authorized power: 676-kw max. & 562-kw horizontal visual, 101-kw & 85.2-kw horizontal aural. Antenna: 721-ft above av. terrain, 731-ft. above ground, 1549-ft. above sea level.

Latitude 42° 17' 48"
Longitude 89° 10' 15"

Transmitter: 1.7-mi. W of Rockford.

Digital Facilities: Channel No. 41 (632-638 MHz). Power: 49.6-kw max. visual. Antenna: 718-ft above av. terrain, 702-ft. above ground.

Latitude 42° 17' 48"
Longitude 89° 10' 15"

FCC Digital File Number: BPCDT-19991028ADM. Granted: April 06, 2004.

Note: Latitude and longitude coordinates shown are based on the North American Datum of 1927 (NAD 27) as currently required by the Mass Media Bureau of the FCC.

Satellite Earth Stations: Harris, 3-meter; RCA, 3.6-meter; Scientific-Atlanta, 4.6-meter; Scientific-Atlanta, 7-meter; Scientific-Atlanta, M/A-Com, Harris receivers.

News Service: AP.

Ownership: Gray Television Inc. (Group Owner).

Began Operation: September 12, 1965. Station off air due to tower collapse July 5, returned to operation July 23rd, currently operating at reduced power. Sale to present owner by Benedek Broadcasting Co. LLC approved by FCC August 29, 2002 (Television Digest, Vol. 42:14). Sale to Benedek Broadcasting Co. LLC by Worrell Television approved by FCC Nov, 1986 (Vol. 26:39). Sale to Worrell Television by General Media Corp. approved by FCC April 11, 1977 (Vol. 16:39).

Represented (sales): Continental Television Sales.

Represented (legal): Wiley, Rein & Fielding.

Personnel:

Greg Graber, Vice President, General Manager & Program Director.

Tim Myers, General Sales Manager.

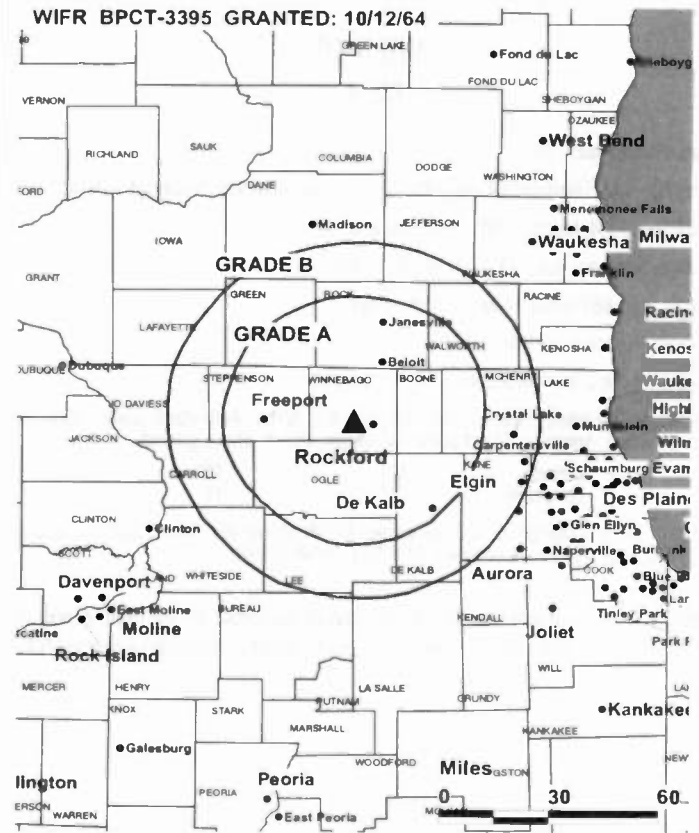
Nella Hoskinson, Local Sales Manager.

Dave Smith, News Director.

Mark Olson, Chief Engineer.

Carol Comella, Business Manager.

Ilena Ivnik, Promotion Director.



© 2005 Warren Communications News

Jackie Myers, Traffic Manager.

Highest 30 Sec. Rate: \$500.

City of License: Freeport. **Station DMA:** Rockford, IL. **Rank:** 134.

Circulation © 2004 Nielsen. Coverage based on Nielsen study.

GrandTotal	Cable TV Households	Non-cable TV Households	Total TV Households
Estimated Station Totals *	211,210	146,340	357,550
Average Weekly Circulation (2004)	105,525	44,813	150,338
Average Daily Circulation (2004)			73,221
Station DMA Total	Cable TV Households	Non-cable TV Households	Total TV Households
Estimated Station Totals *	116,230	62,700	178,930
Average Weekly Circulation (2004)	87,744	34,202	121,946
Average Daily Circulation (2004)			63,182
Other DMA Total	Cable TV Households	Non-cable TV Households	Total TV Households
Estimated Station Totals *	94,980	83,640	178,620
Average Weekly Circulation (2004)	17,781	10,611	28,392
Average Daily Circulation (2004)			10,039

*Estimated station totals are sums of the Nielsen TV and Cable TV household estimates for each county in which the station registers viewing of more than 5% as per the Nielsen Survey Methods.

WIFR-DT
Ch. 41

Network Service: CBS.

Grantee: Gray Television Licensee Inc., 2523 N. Meridian Rd., Rockford, IL 61101.

Studio: 2523 N. Meridian Rd., Rockford, IL 61105.

Mailing Address: Box 123, Rockford, IL 61105.

Phone: 815-987-5300. **Fax:** 815-987-0981.

E-mail: promotions@wifr.com

Web Site: http://www.wifr.com

Technical Facilities: Channel No. 41 (632-638 MHz). Authorized power: 49.6-kw max. visual. Antenna: 718-ft above av. terrain, 702-ft. above ground.

Latitude	42°	17'	48"
Longitude	89°	10'	15"

Holds CP for change to 100-kw visual, 577-ft above av. terrain, 561-ft. above ground, 1378-ft. above sea level; BMPCDT-20040310ACL.

Note: Latitude and longitude coordinates shown are based on the North American Datum of 1927 (NAD 27) as currently required by the Mass Media Bureau of the FCC.

Ownership: Gray Television Inc. (Group Owner).

Began Operation: Station operating under Special Temporary Authority; no on-air date

Represented (legal): Wiley, Rein & Fielding.

Represented (sales): Continental Television Sales.

Personnel:

Greg Graber, Vice President, General Manager & Program Director.

Tim Myers, General Sales Manager.

Nella Hoskinson, Local Sales Manager.

Dave Smith, News Director.

Marc Olson, Chief Engineer.

Carol Comella, Business Manager.

Ilene Ivnik, Promotion Director.

Jackie Myers, Traffic Manager.

City of License: Freeport. **Station DMA:** Rockford, IL. **Rank:** 134.

Nielsen Data: Not available.

WSIL-DT
Ch. 34

Network Service: ABC.

Grantee: WSIL Inc., 1416 Country Aire Rd., Carterville, IL 62918.

Mailing Address: 1416 Country Aire Rd., Carterville, IL 62918.

Phone: 618-985-2333. **Fax:** 618-985-3709.

E-mail: swheeler@wsiltv.com

Web Site: <http://www.wsiltv.com>

Technical Facilities: Channel No. 34 (590-596 MHz). Authorized power: 1000-kw
Dax. visual. Antenna: 990-ft above av. terrain, 1000-ft. above ground.

Latitude	37°	36'	50"
Longitude	88°	52'	20"

Note: Latitude and longitude coordinates shown are based on the North American Datum of 1927 (NAD 27) as currently required by the Mass Media Bureau of the FCC.

Ownership: Mel Wheeler Inc. (Group Owner).

Began Operation: Station operating; no on-air date

Represented (sales): Continental Television Sales.

Personnel:

Steve Wheeler, General Manager.

Dave Cisco, Sales Manager.

Mike Snusfer, News Director.

Pat Victoria, Chief Engineer.

Ron Hamberg, Production Manager.

City of License: Harrisburg.

Station DMA: Paducah, KY-Cape Girardeau-Harrisburg, MO-Mount Vernon, IL.

Rank: 79.

Nielsen Data: Not available.

WSIL-TV

Ch. 3

(Operates satellite KPOB, Poplar Bluff)

Network Service: ABC.

Licensee: WSIL-TV Inc., 1416 Country Aire Rd., Carterville, IL 62918.

Studio: 1416 Country Aire Rd., Carterville, IL 62918.

Mailing Address: 1416 Country Aire Rd., Carterville, IL 62918.

Phone: 618-985-2333. **Fax:** 618-985-3709.

E-mail: swheeler@wsiltv.com

Web Site: <http://www.wsiltv.com>

Technical Facilities: Channel No. 3 (60-66 MHz). Authorized power: 100-kw visual, 20-kw aural. Antenna: 994-ft above av. terrain, 1000-ft. above ground, 1600-ft. above sea level.

Latitude 37° 36' 49"
Longitude 88° 52' 16"

Transmitter: 2-mi. W of Creal Springs.

Digital Facilities: Channel No. 34 (590-596 MHz). Power: 1000-kw Max. visual. Antenna: 990-ft above av. terrain, 1000-ft. above ground.

Latitude 37° 36' 50"
Longitude 88° 52' 20"

FCC Digital File Number: BPCDT-19991019ABM. Granted: May 31, 2001.

Note: Latitude and longitude coordinates shown are based on the North American Datum of 1927 (NAD 27) as currently required by the Mass Media Bureau of the FCC.

Satellite Earth Station: Gardiner, 6-meter.

News Service: AP.

Ownership: Mel Wheeler Inc. (Group Owner).

Began Operation: December 6, 1953. After beginning on Ch. 22, changed to Ch. 3 in March 1959. Sale to present owner by John W. Kirby, et al., approved by FCC May 12, 1983. Previous sale by O. L. Turner, et al., approved by FCC April 23, 1981 (Television Digest, Vol. 21:14).

Represented (sales): Continental Television Sales.

Represented (legal): Pepper & Corazzini LLP.

Personnel:

Steve Wheeler, General Manager.

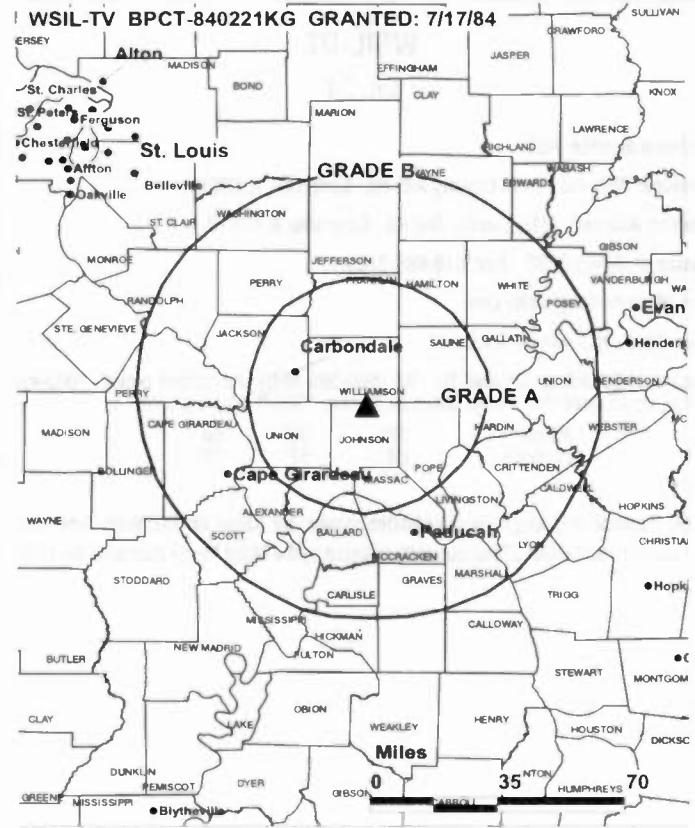
Dave Cisco, Sales Manager.

Mike Snusfer, News Director.

Pat Victoria, Chief Engineer.

Ron Hamberg, Production Manager.

Highest 30 Sec. Rate: \$800.



© 2005 Warren Communications News

City of License: Harrisburg.

Station DMA: Paducah, KY-Cape Girardeau-Harrisburg, MO-Mount Vernon, IL.

Rank: 79.

Circulation © 2004 Nielsen. Coverage based on Nielsen study.

GrandTotal	Cable TV Households	Non-cable TV Households	Total TV Households
Estimated Station Totals *	152,920	194,980	347,900
Average Weekly Circulation (2004)	89,439	66,284	155,723
Average Daily Circulation (2004)			72,011
Station DMA Total	Cable TV Households	Non-cable TV Households	Total TV Households
Estimated Station Totals *	148,420	166,100	314,520
Average Weekly Circulation (2004)	88,421	62,158	150,579
Average Daily Circulation (2004)			70,447
Other DMA Total	Cable TV Households	Non-cable TV Households	Total TV Households
Estimated Station Totals *	4,500	28,880	33,380
Average Weekly Circulation (2004)	1,018	4,126	5,144
Average Daily Circulation (2004)			1,564

*Estimated station totals are sums of the Nielsen TV and Cable TV household estimates for each county in which the station registers viewing of more than 5% as per the Nielsen Survey Methods.

WGBO-DT
Ch. 53

Network Service: UNV.

Licensee: WGBO License Partnership GP, 1999 Avenue of the Stars, Suite 3050, Los Angeles, CA 90067.

Studio: 541 N. Fairbanks, Suite 1100, Chicago, IL 60611.

Mailing Address: 541 N. Fairbanks Court, Suite 1100, Chicago, IL 60611.

Phone: 312-670-1000. **Fax:** 312-494-6487.

E-mail: bmedina@univision.net

Web Site: <http://www.univision.net>

Technical Facilities: Channel No. 53 (704-710 MHz). Authorized power: 180-kw max. visual. Antenna: 1316-ft above av. terrain, 1316-ft. above ground, 1909-ft. above sea level.

Latitude	41°	53'	56"
Longitude	87°	37'	23"

Note: Latitude and longitude coordinates shown are based on the North American Datum of 1927 (NAD 27) as currently required by the Mass Media Bureau of the FCC.

Ownership: Univision Communications Inc. (Group Owner).

Began Operation: September 1, 2002. Standard Definition. Operating under Special Temporary Authority at 42-kw.

Personnel:

Bert Medina, General Manager.

Andrew Wallace, General Sales Manager.

Heather Bastounes, Local Sales Manager.

Brian Walsh, National & Local Sales Manager.

Claudia Gonzalez, News Director.

Charlie Fisher, Chief Engineer.

Charlie Fisher, Chief Engineer.

Kelly Gill, Controller.

Juanita Davis, Marketing Research Director.

Cesar Rodriguez, Production Manager.

Doug Becker, Traffic Manager.

Luisa Echeverria, Community Affairs Director.

City of License: Joliet. **Station DMA:** Chicago, IL. **Rank:** 3.

Nielsen Data: Not available.

WGBO-TV
(formerly WFBN)
Ch. 66

Network Service: UNV.

Licensee: WGBO License Partnership GP, 1999 Avenue of the Stars, Suite 3050, Los Angeles, CA 90067.

Studio: 541 N. Fairbanks Court, Suite 1100, Chicago, IL 60611.

Mailing Address: 541 N. Fairbanks Court, Suite 1100, Chicago, IL 60611.

Phone: 312-670-1000. **Fax:** 312-494-6487.

E-mail: bmedina@univision.net

Web Site: http://www.univision.net

Technical Facilities: Channel No. 66 (782-788 MHz). Authorized power: 5000-kw max. visual, 500-kw aural. Antenna: 1308-ft above av. terrain, 1512-ft. above ground, 2107-ft. above sea level.

Latitude 41° 53' 56"
Longitude 87° 37' 23"

Transmitter: John Hancock Bldg., 875 N. Michigan Ave., Chicago.

Digital Facilities: Channel No. 53 (704-710 MHz). Power: 180-kw max visual. Antenna: 1316-ft above av. terrain, 1316-ft. above ground, 1909-ft. above sea level.

Latitude 41° 53' 56"
Longitude 87° 37' 23"

FCC Digital File Number: BPCDT-19991029AHU. Granted: February 14, 2001.

Note: Latitude and longitude coordinates shown are based on the North American Datum of 1927 (NAD 27) as currently required by the Mass Media Bureau of the FCC.

Satellite Earth Stations: Paraclypse, 3.9-meter C-band; Scientific-Atlanta, 5-meter C-band; Scientific-Atlanta, Chapparral receivers.

News Services: Reuters TV, CNN Newsource, AP.

Ownership: Univision Communications Inc. (Group Owner).

Began Operation: September 18, 1981. Sale to Grant Broadcasting approved by FCC October 30, 1985. Transfer to Combined Broadcasting Inc. approved by FCC June 8, 1988. Sale to Perenchio TV Inc. by Combined Broadcasting Inc. approved by FCC July 15, 1994 (Television Digest, Vol. 34:20).

Represented (legal): Shaw Pittman.

Personnel:

Bert Medina, Vice President & General Manager.

Andrew Wallace, General Sales Manager.

Heather Bastounes, Local Sales Manager.

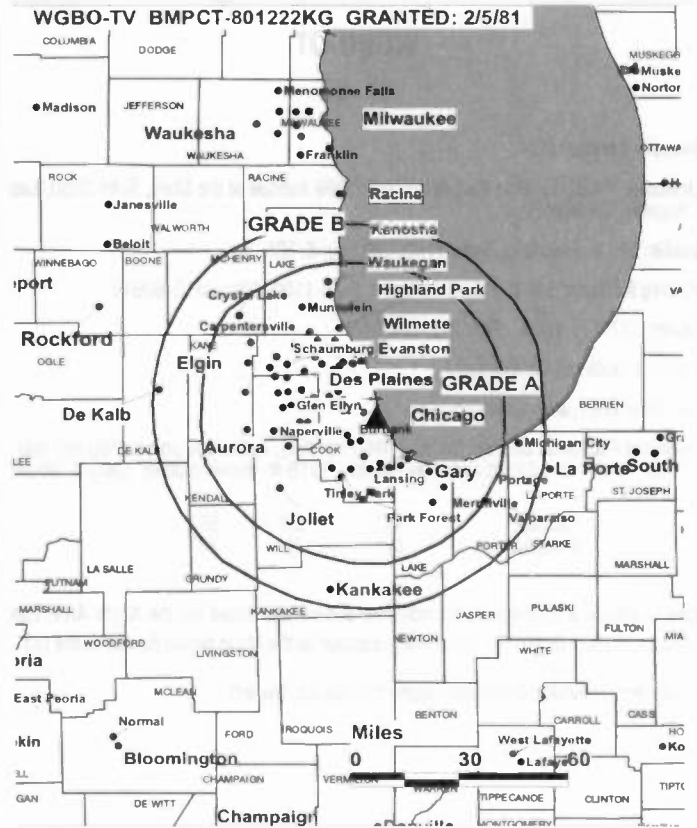
Brian Walsh, National & Local Sales Manager.

Claudia Gonzalez, News Director.

Charlie Fisher, Chief Engineer.

Kelly Gill, Controller.

Juanita Davis, Marketing Research Director.



© 2005 Warren Communications News

Cesar Rodriguez, Production Manager.

Doug Becker, Traffic Manager.

Luisa Echeverria, Community Affairs Director.

Rates: On request.

City of License: Joliet. **Station DMA:** Chicago, IL. **Rank:** 3.

Circulation © 2004 Nielsen. Coverage based on Nielsen study.

GrandTotal	Cable TV Households	Non-cable TV Households	Total TV Households
Estimated Station Totals *	303,980	699,320	1,003,300
Average Weekly Circulation (2004)	24,283	90,383	114,666
Average Daily Circulation (2004)			53,174

Station DMA Total	Cable TV Households	Non-cable TV Households	Total TV Households
Estimated Station Totals *	303,980	699,320	1,003,300
Average Weekly Circulation (2004)	24,283	90,383	114,666
Average Daily Circulation (2004)			53,174

*Estimated station totals are sums of the Nielsen TV and Cable TV household estimates for each county in which the station registers viewing of more than 5% as per the Nielsen Survey Methods.

WWTO-DT
Ch. 10

Network Service: TBN.

Grantee: Trinity Broadcasting Network Inc., 2442 Michelle Dr., Tustin, CA 92780.

Studio: 420 E. Stevenson Rd., Ottowo, IL 61350.

Mailing Address: Box A, Santa Ana, CA 92711.

Phone: 815-434-2700; 714-832-2950 (corporate office). **Fax:** 815-434-2458.

E-mail: comments@tbn.org

Web Site: http://www.tbn.org

Technical Facilities: Channel No. 10 (192-198 MHz). Authorized power: 1-kw visual.
Antenna: 1322-ft above av. terrain, 1299-ft. above ground.

Latitude	41°	16'	51"
Longitude	88°	56'	13"

Note: Latitude and longitude coordinates shown are based on the North American Datum of 1927 (NAD 27) as currently required by the Mass Media Bureau of the FCC.

Ownership: Trinity Broadcasting Network Inc. (Group Owner).

Began Operation: November 1, 2002. Standard Definition. Operating under Special Temporary Authority at .05-kw max. visual.

Personnel:

Marlene Zepeda, General Manager & Program Director.

Charles Boyd, Chief Engineer.

Tom Morford, Assistant Chief Engineer.

Emily Young, News Director & Production Manager.

City of License: La Salle. **Station DMA:** Chicago, IL. **Rank:** 3.

Nielsen Data: Not available.

WWTO-TV

Ch. 35

Network Service: TBN.

Licensee: Trinity Broadcasting Network Inc., 420 E. Stevenson Rd., Ottawa, IL 61350.

Studio: 420 E. Stevenson Rd., Ottawa, IL 61350.

Mailing Address: 420 E. Stevenson Rd., Ottawa, IL 61350.

Phone: 815-434-2700. Fax: 815-434-2458.

Web Site: <http://www.tbn.org>

Technical Facilities: Channel No. 35 (596-602 MHz). Authorized power: 5000-kw max. visual, 500-kw aural. Antenna: 1371-ft above av. terrain, 1338-ft. above ground, 1970-ft. above sea level.

Latitude 41° 16' 51"
Longitude 88° 56' 13"

Transmitter: 3.8-mi. SW of intersection of Chicago Rd. & Hwy. 71, near Oglesby.

Digital Facilities: Channel No. 10 (192-198 MHz). Power: 1-kw visual. Antenna: 1322-ft above av. terrain, 1299-ft. above ground.

Latitude 41° 16' 51"
Longitude 88° 56' 13"

FCC Digital File Number: BPCDT-19991013ABO. Granted: March 07, 2001.

Note: Latitude and longitude coordinates shown are based on the North American Datum of 1927 (NAD 27) as currently required by the Mass Media Bureau of the FCC.

Satellite Earth Station: Transmitter Townsend; Down, 4-meter KC-band; Micro-dyne receivers.

Ownership: Trinity Broadcasting Network Inc. (Group Owner).

Began Operation: December 5, 1986.

Personnel:

Marlene Zepeda, Station Manager & Program Director.

Charlie Boyd, Chief Engineer.

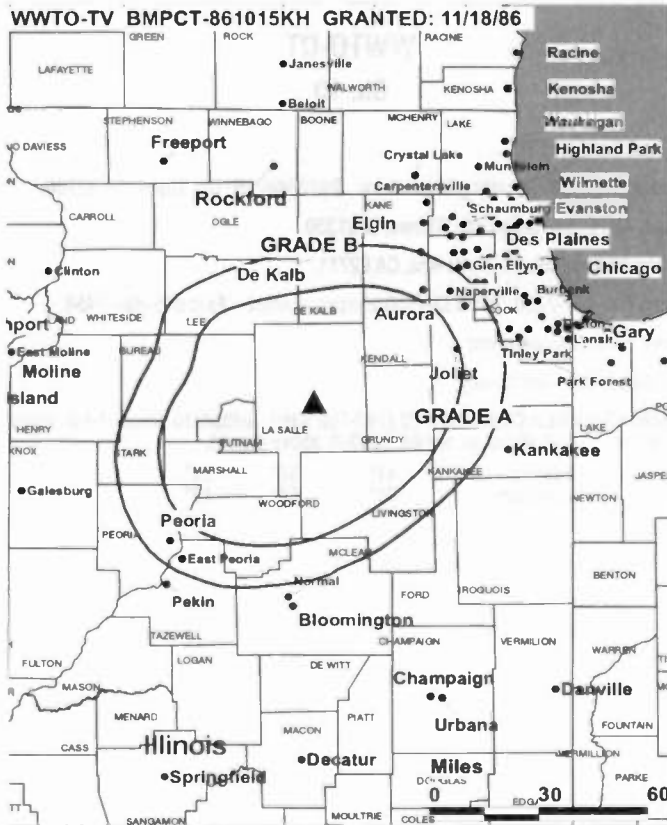
Tom Morford, Assistant Chief Engineer.

Emily Young, News Director & Production Manager.

Highest 30 Sec. Rate: \$105.

City of License: La Salle. Station DMA: Chicago, IL. Rank: 3.

WWTO-TV BMPCT-861015KH GRANTED: 11/18/86



© 2005 Warren Communications News

Circulation © 2004 Nielsen. Coverage based on Nielsen study.

GrandTotal	Cable TV Households	Non-cable TV Households	Total TV Households
Estimated Station Totals *	9,620	24,030	33,650
Average Weekly Circulation (2004)	750	1,465	2,215
Average Daily Circulation (2004)			404
Station OMA Total	Cable TV Households	Non-cable TV Households	Total TV Households
Estimated Station Totals *	9,620	9,490	19,110
Average Weekly Circulation (2004)	750	655	1,405
Average Daily Circulation (2004)			278
Other OMA Total	Cable TV Households	Non-cable TV Households	Total TV Households
Estimated Station Totals *	0	14,540	14,540
Average Weekly Circulation (2004)	0	810	810
Average Daily Circulation (2004)			126

*Estimated station totals are sums of the Nielsen TV and Cable TV household estimates for each county in which the station registers viewing of more than 5% as per the Nielsen Survey Methods.

WTCT
(formerly WDDD-TV)
Ch. 27

Network Service: IND.

Licensee: Tri-State Christian TV Inc., Box 1010, Marion, IL 62959.

Studio: 11717 Rte. 37 N, Marion, IL 62959.

Mailing Address: Box 698, Marion, IL 62959.

Phone: 618-997-4700. **Fax:** 618-993-9778.

E-mail: fmb@wtct.tv

Web Site: http://www.wtct.tv

Technical Facilities: Channel No. 27 (548-554 MHz). Authorized power: 2917-kw max. visual. Antenna: 764-ft above av. terrain, 466-ft. above ground, 1306-ft. above sea level.

Latitude 37° 33' 26"
 Longitude 89° 01' 24"

Transmitter: 2.2-mi. W of Goreville.

Digital Facilities: Channel No. 17 (488-494 MHz). Power: 800-kw max. visual. Antenna: 699-ft above av. terrain, 400-ft. above ground, 1240-ft. above sea level.

Latitude 37° 33' 26"
 Longitude 89° 01' 24"

FCC Digital File Number: BMPCDT-2001119AAX. Granted: February 01, 2002.

Note: Latitude and longitude coordinates shown are based on the North American Datum of 1927 (NAD 27) as currently required by the Mass Media Bureau of the FCC.

Satellite Earth Stations: Transmitter Townsend; RCA, 3.7-meter Ku-band; Scientific-Atlanta, 4.6-meter C-band; Scientific-Atlanta receivers.

Ownership: TCT of Michigan Inc. (Group Owner).

Began Operation: August 24, 1981. Sale to present owner by Dennis F. Doelitzsch approved by FCC February 6, 1984.

Personnel:

Garth W. Coonce, President.

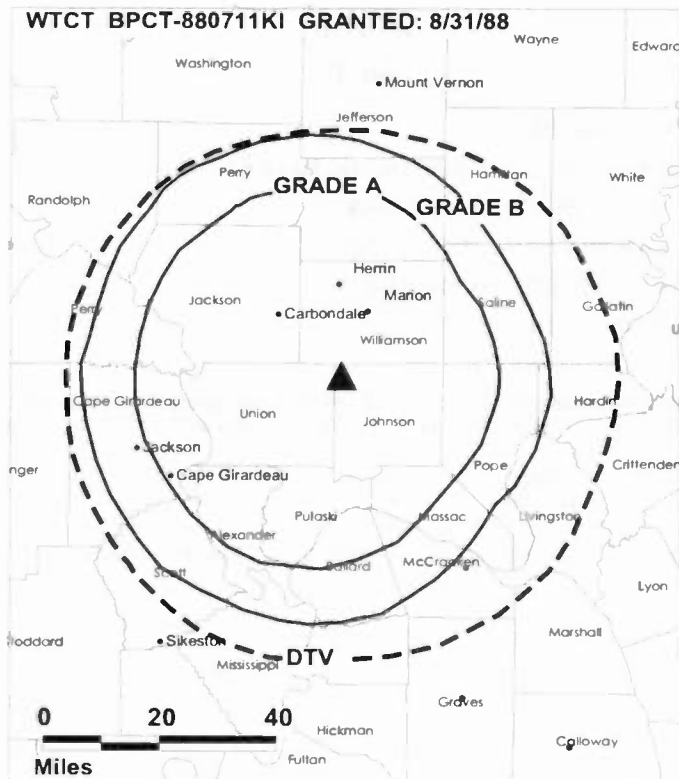
Fortune M. Brayfield, Station Manager.

Brian Campfield, Production Manager.

Don Gladden, Program Director.

Allen Knuth, Chief Engineer.

Rates: On request.



© 2005 Warren Communications News

City of License: Marion.

Station DMA: Paducah, KY-Cape Girardeau-Harrisburg, MO-Mount Vernon, IL.

Rank: 79.

Circulation © 2004 Nielsen. Coverage based on Nielsen study.

GrandTotal	Cable TV Households	Non-cable TV Households	Total TV Households
Estimated Station Totals *	52,860	20,830	73,690
Average Weekly Circulation (2004)	7,014	1,663	8,677
Average Daily Circulation (2004)			2,189
Station DMA Total	Cable TV Households	Non-cable TV Households	Total TV Households
Estimated Station Totals *	52,860	20,830	73,690
Average Weekly Circulation (2004)	7,014	1,663	8,677
Average Daily Circulation (2004)			2,189

*Estimated station totals are sums of the Nielsen TV and Cable TV household estimates for each county in which the station registers viewing of more than 5% as per the Nielsen Survey Methods.

WTCT-DT
Ch. 17

Network Service: IND.

Grantee: Tri-State Christian TV Inc., Box 1010, Marion, IL 62959.

Studio: 11717 Rte. 37 N., Marion, IL 62959.

Mailing Address: Box 698, Marion, IL 62959.

Phone: 618-997-4700. **Fax:** 618-993-9778.

E-mail: wtct@wtct.tv; fmb@wtct.tv

Web Site: <http://www.wtct.tv>

Technical Facilities: Channel No. 17 (488-494 MHz). Authorized power: 800-kw max. visual. Antenna: 699-ft above av. terrain, 400-ft. above ground, 1240-ft. above sea level.

Latitude	37°	33'	26"
Longitude	89°	01'	24"

Transmitter: Side of Existing WTCT(TV) tower located 2.2-mi. W of Goreville.

Note: Latitude and longitude coordinates shown are based on the North American Datum of 1927 (NAD 27) as currently required by the Mass Media Bureau of the FCC.

Ownership: TCT of Michigan Inc. (Group Owner).

Began Operation: Station operating under Special Temporary Authority; no on-air date

Personnel:

Fortune Brayfield, Station Manager.

Allen Knuth, Chief Engineer.

Garth W. Coonce, President.

Brian Campfield, Production Manager.

Don Gladden, Program Director.

City of License: Marion.

Station DMA: Paducah, KY-Cape Girardeau-Harrisburg, MO-Mount Vernon, IL.

Rank: 79.

Nielsen Data: Not available.

WQAD-DT
Ch. 38

Network Service: ABC.

Licensee: New York Times Management Services, 2202 N. Westshore Blvd., Suite 370, Tampa, FL 33607.

Studio: 3003 Park 16th St., Moline, IL 61265.

Mailing Address: 3003 Park 16th St., Moline, IL 61265.

Phone: 309-764-8888. **Fax:** 309-764-5763.

E-mail: wqad@wqad.com

Web Site: <http://www.wqad.com>

Technical Facilities: Channel No. 38 (614-620 MHz). Authorized power: 1000-kw max. visual. Antenna: 1096-ft above av. terrain, 1070-ft. above ground.

Latitude	41°	18'	44"
Longitude	90°	22'	46"

Note: Latitude and longitude coordinates shown are based on the North American Datum of 1927 (NAD 27) as currently required by the Mass Media Bureau of the FCC.

Ownership: The New York Times Co. (Group Owner).

Began Operation: Station operating; no on-air date

Represented (sales): Millennium Sales & Marketing.

Personnel:

Marlon Meginnis, President & General Manager.

Trent Poindexter, General Sales Manager.

John Pauley, Local Sales Manager.

Don North, News Director.

Rick Serre, Chief Engineer.

Tonya Terrell, Marketing Manager.

Lori Evans, Creative Services Manager.

Chris Russell, Controller.

City of License: Moline. **Station DMA:** Davenport, IA-Rock Island-Moline, IL.

Rank: 94.

Nielsen Data: Not available.

WQAD-TV

Ch. 8

Network Service: ABC.

Licensee: New York Times Management Services, 2202 N. Westshore Blvd., Suite 370, Tampa, FL 33607.

Studio: 3003 Park 16th St., Moline, IL 61265.

Mailing Address: 3003 Park 16th St., Moline, IL 61265.

Phone: 309-764-8888. **Fax:** 309-764-5763.

E-mail: wqad@wqad.com

Web Site: http://www.wqad.com

Technical Facilities: Channel No. 8 (180-186 MHz). Authorized power: 282-kw visual, 56.2-kw aural. Antenna: 1010-ft above av. terrain, 1066-ft. above ground, 1813-ft. above sea level.

Latitude 41° 18' 44"
Longitude 90° 22' 47"

Transmitter: 2.8-mi. S of Orion on U.S. 150.

Digital Facilities: Channel No. 38 (614-620 MHz). Power: 1000-kw max. visual. Antenna: 1096-ft above av. terrain, 1070-ft. above ground.

Latitude 41° 18' 44"
Longitude 90° 22' 46"

FCC Digital File Number: BMPCDT-20011213AAB. Granted: February 01, 2002.

Note: Latitude and longitude coordinates shown are based on the North American Datum of 1927 (NAD 27) as currently required by the Mass Media Bureau of the FCC.

Satellite Earth Stations: Comtech, 3-meter C-band; AFC, 3-meter Ku-band; Andrew, 4.5-meter C-band; Andrew, 7-meter C-band; M/A-Com, Avantek, Andrew receivers.

News Service: AP.

Ownership: The New York Times Co. (Group Owner).

Began Operation: August 1, 1963. Sale to Des Moines Register & Tribune Co. by Moline Television Corp. approved by FCC July 13, 1977. Sale to present owner approved by FCC October 3, 1985 (Television Digest, Vol. 25:5, 6, 12).

Represented (sales): Millennium Sales & Marketing.

Represented (legal): Koteen & Naftalin LLP.

Personnel:

Marion Meginnis, President & General Manager.

Trent Poindexter, Vice President & General Sales Manager.

John Pauley, Local Sales Manager.

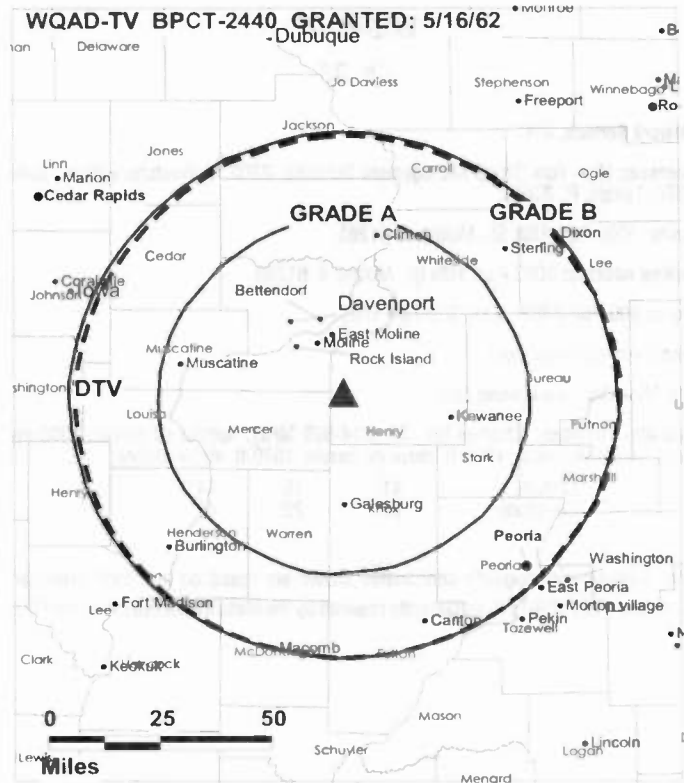
Don North, News Director.

Rick Serre, Chief Engineer.

Tonya Terrell, Marketing Manager.

Lori Evans, Creative Services Manager.

Chris Russell, Controller.



© 2005 Warren Communications News

Highest 30 Sec. Rate: \$1700.

City of License: Moline. **Station DMA:** Davenport, IA-Rock Island-Moline, IL.

Rank: 94.

Circulation © 2004 Nielsen. Coverage based on Nielsen study.

GrandTotal	Cable TV Households	Non-cable TV Households	Total TV Households
Estimated Station Totals *	283,430	154,660	438,090
Average Weekly Circulation (2004)	145,354	69,530	214,884
Average Daily Circulation (2004)			100,942
Station DMA Total	Cable TV Households	Non-cable TV Households	Total TV Households
Estimated Station Totals *	193,660	110,360	304,020
Average Weekly Circulation (2004)	126,171	64,003	190,174
Average Daily Circulation (2004)			92,173
Other DMA Total	Cable TV Households	Non-cable TV Households	Total TV Households
Estimated Station Totals *	89,770	44,300	134,070
Average Weekly Circulation (2004)	19,183	5,527	24,710
Average Daily Circulation (2004)			8,769

*Estimated station totals are sums of the Nielsen TV and Cable TV household estimates for each county in which the station registers viewing of more than 5% as per the Nielsen Survey Methods.

Illinois — Mount Vernon-Salem-Centralia

WPXS
Ch. 13

Network Service: PAX.

Licensee: EBC St. Louis Inc., One Shackelford Dr., Suite 400, Little Rock, AR 72211.

Studio: 4751 Cartter Rd., Kell, IL 62853.

Sales Office: 955 Executive Parkway Dr., Suite 110, St. Louis, MO 63141.

Mailing Address: 4751 Cartter Rd., Kell, IL 62853.

Phone: 618-822-6900. **Fax:** 618-822-6526.

E-mail: wpxs@mvn.net

Web Site: http://www.wpxs13.com

Technical Facilities: Channel No. 13 (210-216 MHz). Authorized power: 302-kw visual, 31.6-kw aural. Antenna: 991-ft above av. terrain, 961-ft. above ground, 1525-ft. above sea level.

Latitude 38° 32' 39"
Longitude 88° 55' 26"

Holds CP for change to 316-kw visual, 990-ft above av. terrain, 951-ft. above ground, 1416-ft. above sea level; BMLCT-990119KG.

Transmitter: Rte. 1, Kell.

Digital Facilities: Channel No. 21 (512-518 MHz). Power: 1000-kw max. visual. Antenna: 1037-ft above av. terrain, 971-ft. above ground, 1467-ft. above sea level.

Latitude 38° 32' 54"
Longitude 89° 29' 17"

FCC Digital File Number: BPCDT-990701KI. (pending).

Note: Latitude and longitude coordinates shown are based on the North American Datum of 1927 (NAD 27) as currently required by the Mass Media Bureau of the FCC.

Ownership: Equity Broadcasting Corp. (Group Owner).

Began Operation: March 13, 1983. Sale to Sudbrink Broadcasting by William R. Varecha approved by FCC October 30, 1985. Sale to McEntee Broadcasting approved by FCC December 16, 1994. Sale to Christian Network approved by FCC October 30, 1995. Sale to Paxson Communications Corp. approved by FCC June 25, 1996. Sale to DP Media Inc. by Paxson Communications Corp. approved by FCC November 25, 1997. Sale to Paxson Communications Corp. by DP Media Inc. approved by FCC February 25, 2000 (Television Digest, Vol. 39:48; 40:24). Sale to present owner by Paxson Communications Corp. approved by FCC April 26, 2001.

Represented (legal): Dow, Lohnes & Albertson PLLC.

Personnel:

Ron Taylor, Chief Engineer.

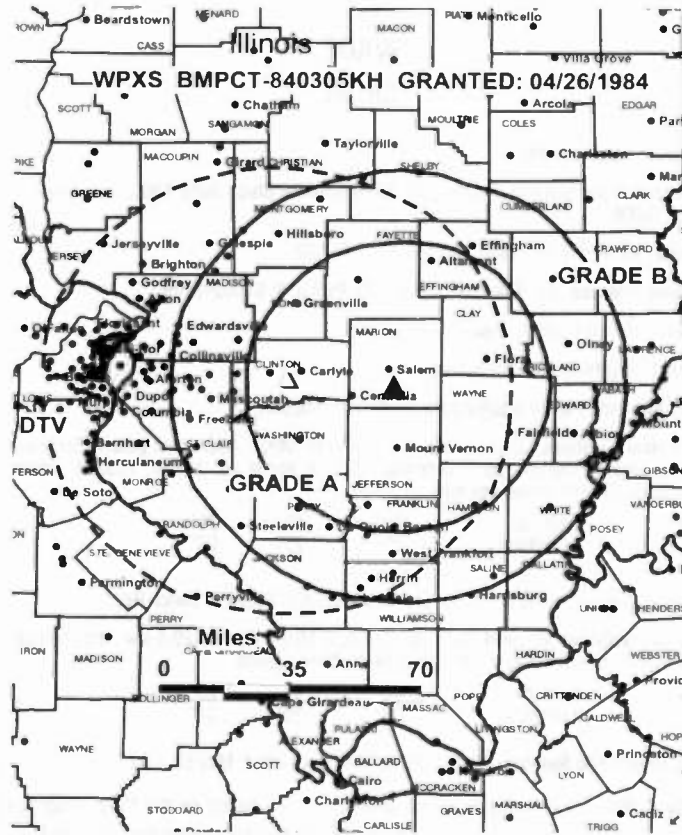
Dee Rose, Local Sales Manager.

Mia Richard, Traffic Manager.

Dave Varel, Public Affairs Director.

Karen Wilbur, Business Manager.

Highest 30 Sec. Rate: \$150.



© 2005 Warren Communications News

City of License: Mount Vernon. **Station DMA:** St. Louis, MO. **Rank:** 21.

Circulation © 2004 Nielsen. Coverage based on Nielsen study.

GrandTotal	Cable TV Households	Non-cable TV Households	Total TV Households
Estimated Station Totals *	635,640	67,280	702,920
Average Weekly Circulation (2004)	45,883	8,471	54,354
Average Daily Circulation (2004)			11,126
Station DMA Total	Cable TV Households	Non-cable TV Households	Total TV Households
Estimated Station Totals *	565,940	19,520	585,460
Average Weekly Circulation (2004)	38,652	2,644	41,296
Average Daily Circulation (2004)			7,968
Other DMA Total	Cable TV Households	Non-cable TV Households	Total TV Households
Estimated Station Totals *	69,700	47,760	117,460
Average Weekly Circulation (2004)	7,231	5,827	13,058
Average Daily Circulation (2004)			3,158

*Estimated station totals are sums of the Nielsen TV and Cable TV household estimates for each county in which the station registers viewing of more than 5% as per the Nielsen Survey Methods.

WAOE
Ch. 59

Network Service: UPN.

Licensee: Four Seasons Peoria LLC, 5670 Wilshire Blvd., Suite 1300, Los Angeles, CA 90036.

Studio: 331 Fulton St., Suite 100, Peoria, IL 61602.

Mailing Address: 331 Fulton St., Suite 100, Peoria, IL 61602-1499.

Phone: 309-674-5900. **Fax:** 309-674-5959.

E-mail: ronjohnson@waoetv.com

Web Site: <http://www.waoetv.com> (under construction)

Technical Facilities: Channel No. 59 (740-746 MHz). Authorized power: 5000-kw max. visual, 500-kw aural. Antenna: 2023-ft above av. terrain, 1232-ft. above ground, 1328-ft. above sea level.

Latitude	40°	40'	26"
Longitude	89°	25'	07"

Transmitter: 0.5-mi. N & 0.5-mi. E of intersection of Foster & Shuch Rds.

Digital Facilities: Channel No. 39 (320-626 MHz). Power: 29.5-kw max. visual. Antenna: 554-ft above av. terrain, 449-ft. above ground.

Latitude	40°	43'	25"
Longitude	89°	29'	04"

FCC Digital File Number: BPCDT-1999111AED. Granted: May 02, 2001.

Note: Latitude and longitude coordinates shown are based on the North American Datum of 1927 (NAD 27) as currently required by the Mass Media Bureau of the FCC.

Ownership: Paul H. Koplin; Mallbu Broadcasting LLC (Group Owner); Venture Technologies Group LLC (Group Owner).

Began Operation: August 14, 1998. Sale to present owner by Venture Technologies Group of Pennsylvania LLC approved by FCC December 6, 2000.

Represented (legal): Wiley, Rein & Fielding.

Personnel:

Ron Johnson, General Manager.

Rose Bortolussi, Operations, Program & Traffic Manager.

Brett Johnson, Sales & Marketing Director.

Dawn Gilbert, Local Sales Manager.

Rhonda Oloffson, National & Regional Sales Manager.

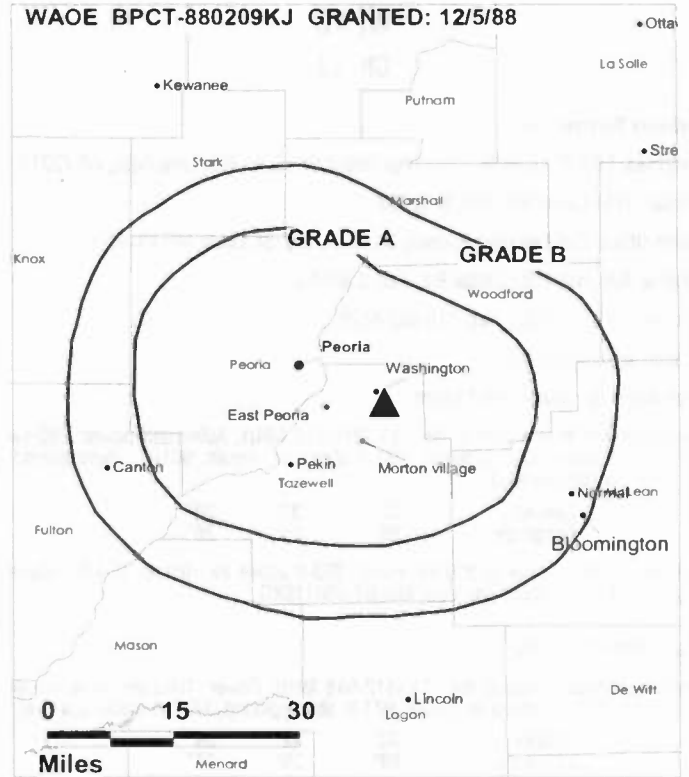
Willard Shears, Chief Engineer.

Bill Killian, Promotion Director.

Rates: On request.

City of License: Peoria. **Station DMA:** Peoria-Bloomington, IL. **Rank:** 117.

WAOE BPCT-880209KJ GRANTED: 12/5/88



© 2005 Warren Communications News

Circulation © 2004 Nielsen. Coverage based on Nielsen study.

GrandTotal	Cable TV Households	Non-cable TV Households	Total TV Households
Estimated Station Totals *	166,700	70,720	237,420
Average Weekly Circulation (2004)	41,855	9,114	50,969
Average Daily Circulation (2004)			14,419
Station OMA Total	Cable TV Households	Non-cable TV Households	Total TV Households
Estimated Station Totals *	164,640	70,720	235,360
Average Weekly Circulation (2004)	41,428	9,114	50,542
Average Daily Circulation (2004)			14,371
Other OMA Total	Cable TV Households	Non-cable TV Households	Total TV Households
Estimated Station Totals *	2,060	0	2,060
Average Weekly Circulation (2004)	427	0	427
Average Daily Circulation (2004)			48

*Estimated station totals are sums of the Nielsen TV and Cable TV household estimates for each county in which the station registers viewing of more than 5% as per the Nielsen Survey Methods.

WAOE-DT

Ch. 39

Network Service: UPN.

Licensee: Four Seasons Peoria LLC, 5670 Wilshire Blvd., Suite 1300, Los Angeles, CA 90036.

Studio: 331 Fulton St., Suite 100, Peoria, IL 61602.

Mailing Address: 331 Fulton St., Suite 100, Peoria, IL 61602-1499.

Phone: 309-674-5900. **Fax:** 309-674-5959.

E-mail: ronjohnson@waoetv.com

Web Site: <http://www.waoetv.com> (under construction)

Technical Facilities: Channel No. 39 (320-626 MHz). Authorized power: 29.5-kw max. visual. Antenna: 554-ft above av. terrain, 449-ft. above ground.

Latitude	40°	43'	25"
Longitude	89°	29'	04"

Note: Latitude and longitude coordinates shown are based on the North American Datum of 1927 (NAD 27) as currently required by the Mass Media Bureau of the FCC.

Ownership: Malibu Broadcasting LLC (Group Owner); Venture Technologies Group LLC (Group Owner).

Began Operation: Standard Definition. Station operating; no on-air date.

Personnel:

Ron Johnson, General Manager.

Rose Bortolussi, Operations, Program & Traffic Manager.

Brett Johnson, Sales & Marketing Director.

Dawn Gilbert, Local Sales Manager.

Rhonda Oloffson, National & Regional Sales Manager.

William Shears, Chief Engineer.

Bill Killian, Promotion Director.

City of License: Peoria. **Station DMA:** Peoria-Bloomington, IL. **Rank:** 117.

Nielsen Data: Not available.

WEEK-DT

Ch. 57

Network Service: NBC.

Licensee: WEEK-TV License Inc., 34th Floor, 767 Third Ave., c/o Granite Broadcasting Corp., New York, NY 10017.

Studio: 2907 Springfield Rd., East Peoria, IL 61611.

Mailing Address: 2907 Springfield Rd., East Peoria, IL 61611.

Phone: 309-698-2525. **Fax:** 309-698-9335.

E-mail: markd@week.com

Web Site: <http://www.week.com>

Technical Facilities: Channel No. 57 (728-734 MHz). Authorized power: 452-kw max. visual. Antenna: 694-ft above av. terrain, 569-ft. above ground, 1314-ft. above sea level.

Latitude	40°	37'	46"
Longitude	89°	32'	53"

Note: Latitude and longitude coordinates shown are based on the North American Datum of 1927 (NAD 27) as currently required by the Mass Media Bureau of the FCC.

Ownership: Granite Broadcasting Corp. (Group Owner).

Began Operation: Station operating; no on-air date

Represented (sales): Continental Television Sales.

Personnel:

Mark DeSantis, President & General Manager.

Peter Russell, General Sales Manager.

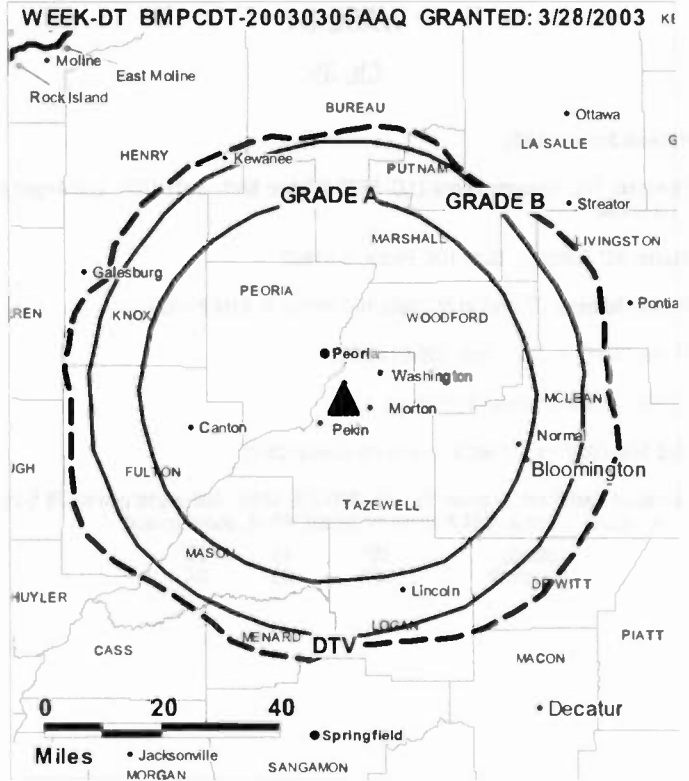
Chris Dierker, Local Sales Manager.

Sheila Nelson, National Sales Assistant.

JIm Garrott, News Director.

Dennis Riley, Chief Engineer.

Amy Svymbbrsky, Business Manager.



© 2005 Warren Communications News

Elizabeth Eaker, Program Manager.

Tim Campbell, Promotion & Production Manager.

Marilyn Perry, Traffic Manager.

City of License: Peoria. **Station DMA:** Peoria-Bloomington, IL. **Rank:** 117.

Nielsen Data: Not available.

WEEK-TV
Ch. 25

Network Service: NBC.

Licensee: WEEK-TV License Inc., 767 3rd Ave., c/o Granite Broadcasting Corp., New York, NY 10017.

Studio: 2907 Springfield Rd., East Peoria, IL 61611.

Mailing Address: 2907 Springfield Rd., East Peoria, IL 61611.

Phone: 309-698-2525. **Fax:** 309-698-9335; 309-698-9663.

E-mail: markd@week.com

Web Site: http://www.week.com

Technical Facilities: Channel No. 25 (536-542 MHz). Authorized power: 2400-kw max. visual, aural. Antenna: 694-ft above av. terrain, 569-ft. above ground, 1314-ft. above sea level.

Latitude 40° 37' 45.90"
Longitude 89° 32' 52.60"

Transmitter: 2907 E Springfield Rd.

Digital Facilities: Channel No. 57 (728-734 MHz). Power: 452-kw max. visual. Antenna: 694-ft above av. terrain, 569-ft. above ground, 1314-ft. above sea level.

Latitude 40° 37' 46"
Longitude 89° 32' 53"

FCC Digital File Number: BPCDT-19991026ABD. Granted: March 28, 2003.

Note: Latitude and longitude coordinates shown are based on the North American Datum of 1927 (NAD 27) as currently required by the Mass Media Bureau of the FCC.

Multichannel TV Sound: Stereo and separate audio program.

News Services: NIWS, NBC News Channel, AP.

Ownership: Granite Broadcasting Corp. (Group Owner).

Began Operation: February 1, 1953. Sale to present owner by Price Communications approved by FCC August 26, 1988 (Television Digest, Vol. 28:22, 26). Sale to Price Communications by LDX Broadcast Inc. approved by FCC November 15, 1984 (Vol. 24:36). Previous sale, including former satellite WEEQ-TV, La Salle, by West Central Broadcasting Co. (Kerr-McGee Interests) approved by FCC July 13, 1966 (Vol. 6:29).

Represented (sales): Continental Television Sales.

Represented (legal): Akin, Gump, Strauss, Hauer & Feld LLP.

Personnel:

Mark DeSantis, President & General Manager.

Peter Russell, General Sales Manager.

Chris Dierker, Local Sales Manager.

Sheila Nelson, National Sales Assistant.

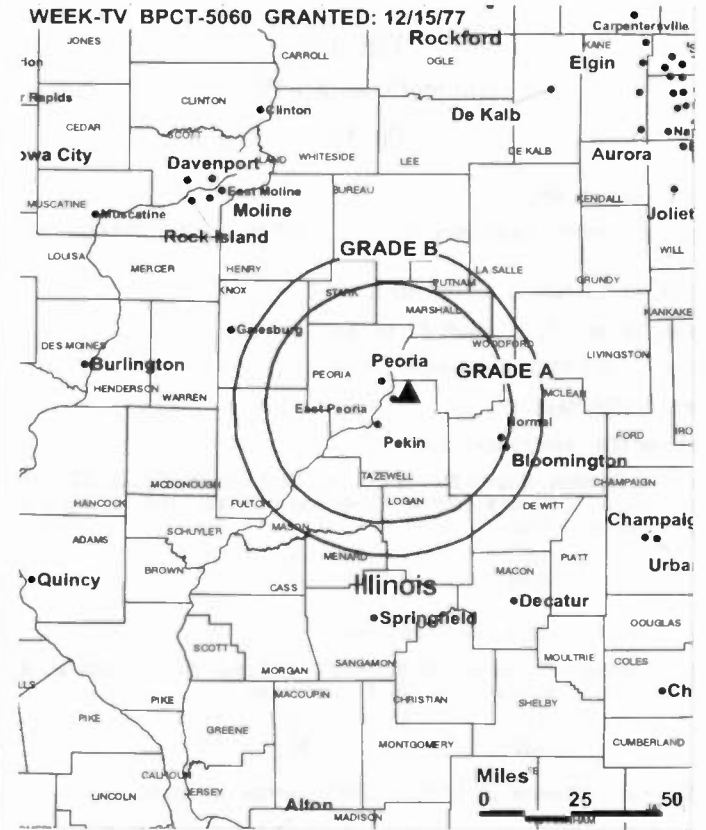
Jim Garrott, News Director.

Dennis Riley, Chief Engineer.

Amy Svymbrsky, Business Manager.

Elizabeth Eaker, Program Manager.

Tim Campbell, Promotion & Production Manager.



© 2005 Warren Communications News

Marilyn Perry, Traffic Manager.

Evelyn Louck, Director of Human Resources.

Highest 30 Sec. Rate: \$2500.

City of License: Peoria. **Station DMA:** Peoria-Bloomington, IL. **Rank:** 117.

Circulation © 2004 Nielsen. Coverage based on Nielsen study.

GrandTotal	Cable TV Households	Non-cable TV Households	Total TV Households
Estimated Station Totals *	245,860	107,040	352,900
Average Weekly Circulation (2004)	142,180	54,564	196,744
Average Daily Circulation (2004)			108,320
Station OMA Total	Cable TV Households	Non-cable TV Households	Total TV Households
Estimated Station Totals *	165,680	73,060	238,740
Average Weekly Circulation (2004)	127,030	47,633	174,663
Average Daily Circulation (2004)			100,183
Other OMA Total	Cable TV Households	Non-cable TV Households	Total TV Households
Estimated Station Totals *	80,180	33,980	114,160
Average Weekly Circulation (2004)	15,150	6,931	22,081
Average Daily Circulation (2004)			8,137

*Estimated station totals are sums of the Nielsen TV and Cable TV household estimates for each county in which the station registers viewing of more than 5% as per the Nielsen Survey Methods.

WHOI
(formerly WRAU-TV)
Ch. 19

Network Service: ABC.

Licensee: Barrington Broadcasting Peoria Corp., 625 Madison Ave., 3rd Floor, New York, NY 10022.

Studio: 500 N. Stewart St., Creve Coeur, IL 61610.

Mailing Address: 500 N. Stewart St., Creve Coeur, IL 61610.

Phone: 309-698-1919. **Fax:** 309-698-4817.

E-mail: gm@hoinews.com

Web Site: http://www.hoinews.com

Technical Facilities: Channel No. 19 (500-506 MHz). Authorized power: 2240-kw max. visual, 224-kw aural. Antenna: 637-ft above av. terrain, 193-ft. above ground, 400-ft. above sea level.

Latitude 40° 39' 11"
Longitude 89° 35' 14"

Transmitter: 500 N. Stewart St., Creve Coeur.

Digital Facilities: Channel No. 40 (626-632 MHz). Power: 80.3-kw max. visual. Antenna: 636-ft above av. terrain, 594-ft. above ground.

Latitude 40° 30' 11"
Longitude 89° 35' 14"

FCC Digital File Number: BPCDT-19991028ADS. Granted: January 24, 2001.

Note: Latitude and longitude coordinates shown are based on the North American Datum of 1927 (NAD 27) as currently required by the Mass Media Bureau of the FCC.

Satellite Earth Stations: Transmitter Harris; Andrew, 4.6-meter C-band; Andrew, 7.2-meter C-band; M/A-Com, Andrew receivers.

News Services: CNN Newsource, AP, ABC NewsOne.

Ownership: Pilot Group LP (Group Owner).

Began Operation: October 20, 1953. Sale to Peoria Journal Star by Hugh R. Norman group approved by FCC April 28, 1954 (Television Digest, Vol. 10:13, 15, 18). Sale to Metropolitan Broadcasting (Metromedia Inc.) by Peoria Journal Star approved by FCC December 29, 1959 (Vol. 15:43, 16:1). Sale to Mid America by Metromedia approved by FCC July 21, 1965 (Vol. 5:14). Sale to Forward Communications by Mid America Media Inc. approved by FCC March 24, 1971 (Vol. 10:13, 11:13). Sale to Wesray Corp. approved by FCC August 16, 1984. Sale to Adams Communications approved by FCC December 23, 1987. Transfer of control to Brissette Broadcasting approved by FCC December 24, 1991. Transfer of control to Benedek Broadcasting Co. LLC approved by FCC May 22, 1996 (Vol. 35:37, 52). Sale to Chelsey Broadcasting Co. LLC by Benedek Broadcasting Co. LLC approved by FCC August 29, 2002 (Vol. 42:14). Sale to present owner by Chelsey Broadcasting Co. LLC approved by FCC March 11, 2004.

Represented (sales): Petry Television Inc.

Represented (legal): Paul, Hastings, Janofsky & Walker LLP.

Personnel:

Dave Kuehn, General Manager.

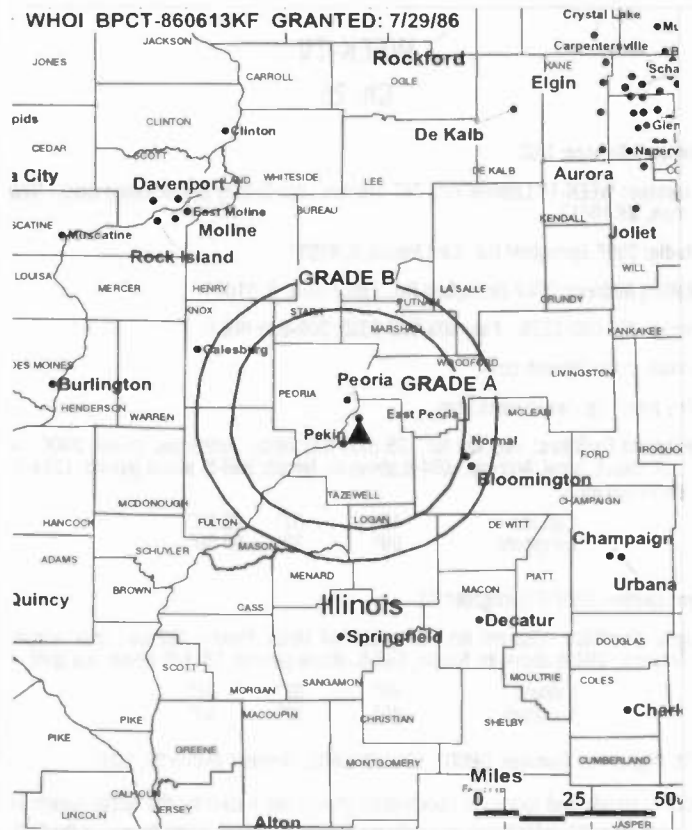
Tom Stemmler, Operations, Promotion & Production Manager.

Valerie Bricka, Local & Regional Sales Manager.

Christine Bateman, National Sales Manager.

Amanda Wozniak, News Director.

Mike Seaver, Chief Engineer.



© 2005 Warren Communications News

Carol Rees, Business Manager.

Donna Thompson, Program Director.

Norma Carlyle, Traffic Manager.

Rates: On request.

City of License: Peoria. **Station DMA:** Peoria-Bloomington, IL. **Rank:** 117.

Circulation © 2004 Nielsen. Coverage based on Nielsen study.

GrandTotal	Cable TV Households	Non-cable TV Households	Total TV Households
Estimated Station Totals *	235,970	104,650	340,620
Average Weekly Circulation (2004)	107,550	42,602	150,152
Average Daily Circulation (2004)			61,502
Station DMA Total	Cable TV Households	Non-cable TV Households	Total TV Households
Estimated Station Totals *	165,680	73,060	238,740
Average Weekly Circulation (2004)	98,436	38,436	136,872
Average Daily Circulation (2004)			57,692
Other DMA Total	Cable TV Households	Non-cable TV Households	Total TV Households
Estimated Station Totals *	70,290	31,590	101,880
Average Weekly Circulation (2004)	9,114	4,166	13,280
Average Daily Circulation (2004)			3,810

*Estimated station totals are sums of the Nielsen TV and Cable TV household estimates for each county in which the station registers viewing of more than 5% as per the Nielsen Survey Methods.

WMBD-DT
Ch. 30

Network Service: CBS.

Grantee: Nexstar Finance Inc., 909 Lake Carolyn Pkwy., Suite 1450, Irving, TX 75039.

Studio: 3131 N. University, Peoria, IL 61604.

Mailing Address: 3131 N. University St., Peoria, IL 61604-1386.

Phone: 309-688-3131. **Fax:** 309-686-8650.

E-mail: carolf@wmbd.com

Web Site: <http://www.wmbd.com>

Technical Facilities: Channel No. 30 (566-572 MHz). Authorized power: 60-kw max. visual. Antenna: 591-ft above av. terrain, 472-ft. above ground.

Latitude	40°	38'	06"
Longitude	89°	32'	19"

Note: Latitude and longitude coordinates shown are based on the North American Datum of 1927 (NAD 27) as currently required by the Mass Media Bureau of the FCC.

Ownership: Nexstar Broadcasting Group Inc. (Group Owner).

Began Operation: Station operating under Special Temporary Authority; no on-air date

Represented (legal): Drinker Biddle & Reath LLP.

Represented (sales): Blair Television.

Personnel:

Kevin Harlan, General Manager.

Barry Allentuck, Director of Sales.

Travis Herriford, Local Sales Manager.

Nancy Linebaugh, National Sales Associate.

Chris Manson, News Director.

Herman Marvel, Chief Engineer.

Karen Doering, Business Manager.

Kirby Matthews, Promotion Director.

David Tomlianoblich, Production Manager.

Penny Wood, Traffic Manager.

Carol French, Assistant to the General Manager.

City of License: Peoria. **Station DMA:** Peoria-Bloomington, IL. **Rank:** 117.

Nielsen Data: Not available.

WMBD-TV
Ch. 31

Network Service: CBS.

Licensee: Nexstar Finance Inc., 909 Lake Carolyn Pkwy., Suite 1450, Irving, TX 75039.

Studio: 3131 N. University St., Peoria, IL 61604.

Mailing Address: 3131 N. University St., Peoria, IL 61604.

Phone: 309-688-3131. **Fax:** 309-686-8650.

E-mail: carolf@wmbd.com

Web Site: http://www.wmbd.com/

Technical Facilities: Channel No. 31 (572-578 MHz). Authorized power: 2040-kw max. visual, 204-kw aural. Antenna: 640-ft above av. terrain, 548-ft. above ground, 1288-ft. above sea level.

Latitude 40° 38' 07"
Longitude 89° 32' 19"

Transmitter: Pinecrest Dr., East Peoria.

Digital Facilities: Channel No. 30 (566-572 MHz). Power: 60-kw max. visual. Antenna: 591-ft above av. terrain, 472-ft. above ground.

Latitude 40° 38' 06"
Longitude 89° 32' 19"

FCC Digital File Number: BPCDT-19991026ACE. Granted: October 25, 2000.

Note: Latitude and longitude coordinates shown are based on the North American Datum of 1927 (NAD 27) as currently required by the Mass Media Bureau of the FCC.

Multichannel TV Sound: Stereo only.

Satellite Earth Stations: Transmitter Harris; AFC, 5-meter KC-band; AFC, 7-meter C-band.

News Services: CBS Newspath, AP.

Ownership: Nexstar Broadcasting Group Inc. (Group Owner).

Began Operation: January 1, 1958. Sale to present owner by Midwest Television Inc. approved by FCC May 19, 2000. Sale to Midwest Television Inc. by Charles C. Caley and John E. Fetzer approved by FCC June 15, 1960 (Television Digest, Vol. 16:13, 25).

Represented (sales): Blair Television.

Represented (legal): Drinker Biddle & Reath LLP.

Represented (engineering): du Treil, Lundin & Rackley Inc.

Personnel:

Kevin Harlan, General Manager.

Barry Allentuck, Director of Sales.

Travis Herriford, Local Sales Manager.

Nancy Linebaugh, National Sales Assistant.

Chris Manson, News Director.

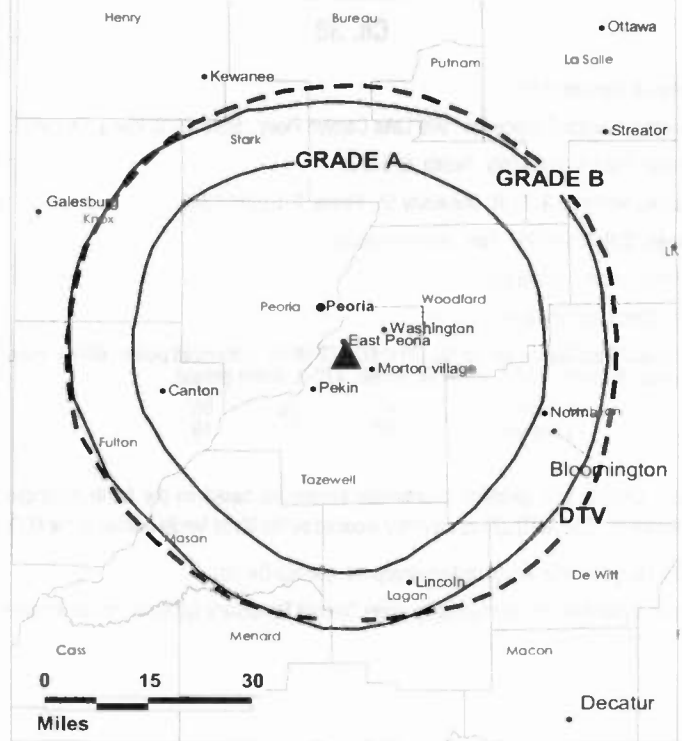
Herman Marvel, Chief Engineer.

Karen Doering, Business Manager.

Kirby Matthews, Promotion Director.

David Tomlianobich, Production Manager.

WMBD-TV BPCT-4700 GRANTED: 5/31/74



© 2005 Warren Communications News

Penny Wood, Traffic Manager.

Carol French, Assistant to the General Manager.

Highest 30 Sec. Rate: \$700.

City of License: Peoria. **Station DMA:** Peoria-Bloomington, IL. **Rank:** 117.

Circulation © 2004 Nielsen. Coverage based on Nielsen study.

GrandTotal	Cable TV Households	Non-cable TV Households	Total TV Households
Estimated Station Totals *	227,150	114,170	341,320
Average Weekly Circulation (2004)	127,716	50,776	178,492
Average Daily Circulation (2004)			91,271
Station OMA Total	Cable TV Households	Non-cable TV Households	Total TV Households
Estimated Station Totals *	165,680	73,060	238,740
Average Weekly Circulation (2004)	116,125	43,613	159,738
Average Daily Circulation (2004)			83,866
Other OMA Total	Cable TV Households	Non-cable TV Households	Total TV Households
Estimated Station Totals *	61,470	41,110	102,580
Average Weekly Circulation (2004)	11,591	7,163	18,754
Average Daily Circulation (2004)			7,405

*Estimated station totals are sums of the Nielsen TV and Cable TV household estimates for each county in which the station registers viewing of more than 5% as per the Nielsen Survey Methods.

WGEM-DT
Ch. 54

Network Service: NBC.

Grantee: Quincy Broadcasting Co., 513 Hampshire St., Quincy, IL 62301.

Studio: 513 Hampshire St., Quincy, IL 62301.

Mailing Address: Box 80, Quincy, IL 62306.

Phone: 217-228-6600. **Fax:** 217-228-6670.

E-mail: lhenning@wgem.com

Web Site: http://www.wgem.com

Technical Facilities: Channel No. 54 (710-716 MHz). Authorized power: 1000-kw max. visual. Antenna: 712-ft above av. terrain, 574-ft. above ground, 1335-ft. above sea level.

Latitude	39°	57'	03"
Longitude	91°	19'	54"

Note: Latitude and longitude coordinates shown are based on the North American Datum of 1927 (NAD 27) as currently required by the Mass Media Bureau of the FCC.

Ownership: Quincy Broadcasting Co. (Group Owner).

Began Operation: August 1, 2000. High Definition.

Personnel:

Leo Henning, Vice President & General Manager.

Jim Lawrence, Operations Manager.

John Van Ness, Sales Manager & Marketing Director.

Les Sachs, News Director.

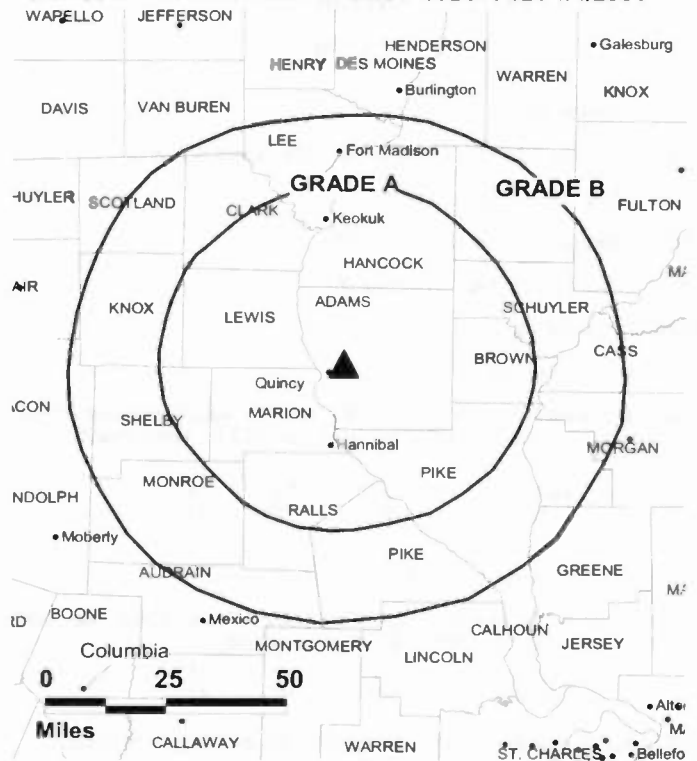
Jay Sade, Chief Engineer.

Sara Nutt, Business Manager.

Shawn Dickerman, Production, Promotion & Programming Manager.

Matt Schrecke, Traffic Manager.

WGEM-DT BPCDT-19991101AHX GRANTED: 1/4/2001



© 2005 Warren Communications News

Rates: On request.

City of License: Quincy. **Station DMA:** Quincy, IL-Hannibal, MO-Keokuk, IA.

Rank: 167.

Nielsen Data: Not available.

WTJR

Ch. 16

Network Service: IND.

Licensee: Believer's Broadcasting Corp., Box 1189, Quincy, IL 62306.

Studio: 220 N. 6th St., Quincy, IL 62301.

Mailing Address: Box 1189, Quincy, IL 62306.

Phone: 217-228-1616. **Fax:** 217-228-0966.

E-mail: tv16@wtjr.org

Web Site: http://www.wtjr.org

Technical Facilities: Channel No. 16 (482-488 MHz). Authorized power: 1035-kw max. visual. Antenna: 1011-ft above av. terrain, 879-ft. above ground, 1621-ft. above sea level.

Latitude 39° 58' 18"
Longitude 91° 19' 42"

Transmitter: Columbus Rd., 2-mi. NE of Quincy.

Digital Facilities: Channel No. 32 (578-584 MHz). Power: 50-kw max. visual. Antenna: 932-ft above av. terrain, 801-ft. above ground.

Latitude 39° 58' 18"
Longitude 91° 19' 42"

FCC Digital File Number: BPCDT-19991018AB0. Granted: January 28, 2000.

Note: Latitude and longitude coordinates shown are based on the North American Datum of 1927 (NAD 27) as currently required by the Mass Media Bureau of the FCC.

Ownership: Believer's Broadcasting Corp. (Group Owner).

Began Operation: January 1, 1984.

Represented (engineering): John R. Powley.

Personnel:

Carl Geisendorfer, President.

Joyce Mayfield, News & Program Director.

Jim Wilson, Chief Engineer.

Mike Wortman, General Manager.

Don Russell, Master Control.

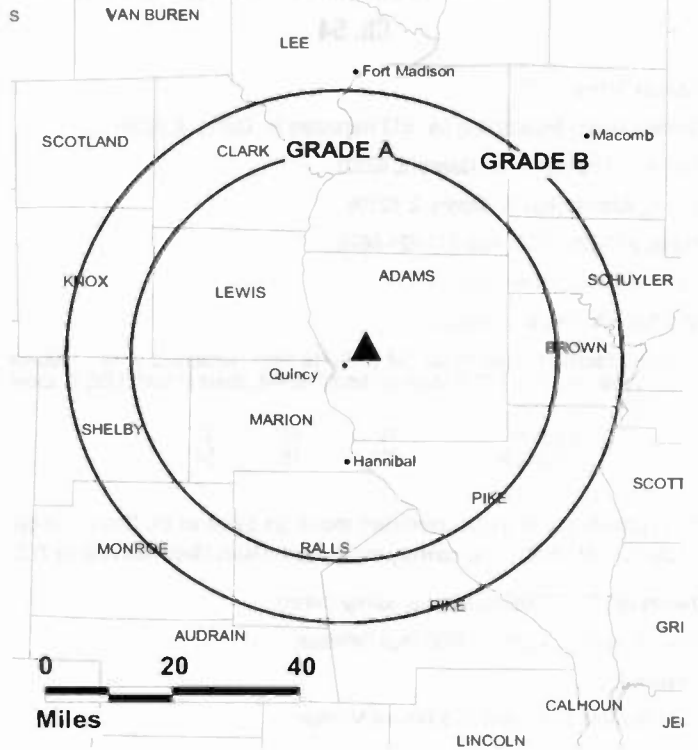
Rates: On request.

City of License: Quincy. **Station DMA:** Quincy, IL-Hannibal, MO-Keokuk, IA.

Rank: 167.

WTJR BPCT-960724KJ GRANTED: 6/10/98

WARREN



© 2005 Warren Communications News

Circulation © 2004 Nielsen. Coverage based on Nielsen study.

GrandTotal	Cable TV Households	Non-cable TV Households	Total TV Households
Estimated Station Totals *	26,950	21,640	48,590
Average Weekly Circulation (2004)	2,348	1,248	3,596
Average Daily Circulation (2004)			950
Station OMA Total	Cable TV Households	Non-cable TV Households	Total TV Households
Estimated Station Totals *	26,420	21,640	48,060
Average Weekly Circulation (2004)	2,276	1,248	3,524
Average Daily Circulation (2004)			935
Other OMA Total	Cable TV Households	Non-cable TV Households	Total TV Households
Estimated Station Totals *	530	0	530
Average Weekly Circulation (2004)	72	0	72
Average Daily Circulation (2004)			15

*Estimated station totals are sums of the Nielsen TV and Cable TV household estimates for each county in which the station registers viewing of more than 5% as per the Nielsen Survey Methods.

WTJR-DT

Ch. 32

Network Service: TBN.

Licensee: Believers Broadcasting Corp., 220 N. 6th St., Quincy, IL 62301.

Studio: 220 N. 6th St., Quincy, IL 62301.

Mailing Address: Box 1189, Quincy, IL 62301.

Phone: 217-228-1616. **Fax:** 217-228-1616.

E-mail: thecross@kjir.org

Web Site: <http://www.wtjr.org>

Technical Facilities: Channel No. 32 (578-584 MHz). Authorized power: 50-kw max. visual. Antenna: 932-ft above av. terrain, 801-ft. above ground.

Latitude	39°	58'	18"
Longitude	91°	19'	42"

Note: Latitude and longitude coordinates shown are based on the North American Datum of 1927 (NAD 27) as currently required by the Mass Media Bureau of the FCC.

Ownership: Believer's Broadcasting Corp. (Group Owner).

Began Operation: November 26, 2002. Operating under Special Temporary Authority at 5-kw max. visual.

Personnel:

Jim Wilson, Chief Engineer.

Carl Geisendorfer, General Manager.

City of License: Quincy. **Station DMA:** Quincy, IL-Hannibal, MO-Keokuk, IA.

Rank: 167.

Nielsen Data: Not available.

WGEM-TV
Ch. 10

Network Service: NBC.

Licensee: Quincy Broadcasting Co., Box 80, Quincy, IL 62306.

Studio: 513 Hampshire St., Quincy, IL 62301.

Mailing Address: Box 80, Quincy, IL 62306.

Phone: 217-228-6600. **Fax:** 217-228-6670.

E-mail: lhennng@wgem.com

Web Site: http://www.wgem.com

Technical Facilities: Channel No. 10 (192-198 MHz). Authorized power: 316-kw visual, 31.6-kw aural. Antenna: 814-ft above av. terrain, 674-ft. above ground, 1433-ft. above sea level.

Latitude 39° 57' 03"
Longitude 91° 19' 54"

Transmitter: N. Columbus Rd.

Digital Facilities: Channel No. 54 (710-716 MHz). Power: 1000-kw max. visual. Antenna: 712-ft above av. terrain, 574-ft. above ground, 1335-ft. above sea level.

Latitude 39° 57' 03"
Longitude 91° 19' 54"

FCC Digital File Number: BPCDT-19991101AHX. Granted: January 04, 2001.

Note: Latitude and longitude coordinates shown are based on the North American Datum of 1927 (NAD 27) as currently required by the Mass Media Bureau of the FCC.

Multichannel TV Sound: Stereo only.

Satellite Earth Stations: Transmitter Harris; RCA Americom, 3.9-meter Ku-band; ADM, 4.8-meter C-band; DH Satellite, 5-meter KC-band; Standard Communications, Harris, Gardiner receivers.

AM Affiliate: WGEM, 5-kw, 1440 kHz.

FM Affiliate: WGEM-FM, 27.5-kw, 105.1 MHz (No. 286), 640-ft.

News Service: AP.

Ownership: Quincy Broadcasting Co. (Group Owner).

Began Operation: August 27, 1953.

Represented (sales): Blair Television.

Represented (legal): Wilkinson, Barker, Knauer & Quinn LLP.

Represented (engineering): Lohnes & Culver.

Personnel:

Leo T. Henning, Vice President & General Manager.

Jim Lawrence, Operations Manager.

John Van Ness, Sales Manager & Marketing Director.

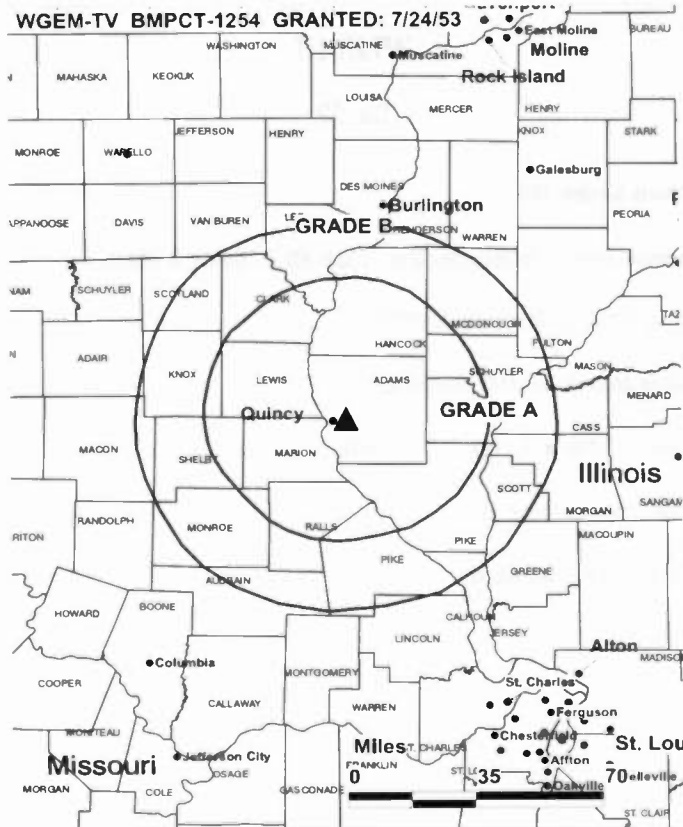
Les Sachs, News Director.

Jay Sade, Chief Engineer.

Sara Nutt, Business Manager.

Shawn Dickerman, Production, Promotion & Programming Manager.

WGEM-TV BMPCT-1254 GRANTED: 7/24/53



© 2005 Warren Communications News

Matt Schreacke, Traffic Manager.

Highest 30 Sec. Rate: \$1200.

City of License: Quincy. **Station DMA:** Quincy, IL-Hannibal, MO-Keokuk, IA.

Rank: 167.

Circulation © 2004 Nielsen. Coverage based on Nielsen study.

GrandTotal	Cable TV Households	Non-cable TV Households	Total TV Households
Estimated Station Totals *	90,360	76,810	167,170
Average Weekly Circulation (2004)	56,571	33,600	90,171
Average Daily Circulation (2004)			51,092
Station DMA Total	Cable TV Households	Non-cable TV Households	Total TV Households
Estimated Station Totals *	55,410	46,660	102,070
Average Weekly Circulation (2004)	44,954	28,225	73,179
Average Daily Circulation (2004)			44,285
Other DMA Total	Cable TV Households	Non-cable TV Households	Total TV Households
Estimated Station Totals *	34,950	30,150	65,100
Average Weekly Circulation (2004)	11,617	5,375	16,992
Average Daily Circulation (2004)			6,807

*Estimated station totals are sums of the Nielsen TV and Cable TV household estimates for each county in which the station registers viewing of more than 5% as per the Nielsen Survey Methods.

WHBF-DT

Ch. 58

Network Service: CBS.

Grantee: Coronet Communications Co., 99 Pondfield Rd., Bronxville, NY 10708.

Studio: 231 18th St., Rock Island, IL 61201.

Mailing Address: 231 18th St., Rock Island, IL 61201.

Phone: 309-786-5441. **Fax:** 309-788-4975.

E-mail: theston@whbf.com

Web Site: <http://www.whbf.com>

Technical Facilities: Channel No. 58 (734-740 MHz). Authorized power: 1000-kw max. visual. Antenna: 1240-ft above av. terrain, 1229-ft. above ground, 666-ft. above sea level.

Latitude	41°	32'	49"
Longitude	90°	28'	35"

Note: Latitude and longitude coordinates shown are based on the North American Datum of 1927 (NAD 27) as currently required by the Mass Media Bureau of the FCC.

Ownership: Citadel Communications Co. LLC (Group Owner).

Began Operation: Station operating under Special Temporary Authority; no on-air date.

Represented (sales): Continental Television Sales.

Personnel:

Tom Heston, General Manager.

J. D. Walls, Operations Manager.

Michael German, Local Sales Manager.

Steve Garman, National Sales Manager.

Arthur Steadman, News Director.

Ron Schmidt, Chief Engineer.

Sarah Gramentz, Business Manager.

Patty Gilbert, Promotion Director.

Dave Billings, Production Manager.

Barb Coffin, Traffic Manager.

City of License: Rock Island. **Station DMA:** Davenport, IA-Rock Island-Moline, IL.

Rank: 94.

Nielsen Data: Not available.

WHBF-TV
Ch. 4

Network Service: CBS.

Licensee: Coronet Communications Co., 231 18th St., Rock Island, IL 61201.

Studio: 231 18th St., Rock Island, IL 61201.

Mailing Address: 231 18th St., Rock Island, IL 61201.

Phone: 309-786-5441. **Fax:** 309-788-4975.

E-mail: theston@whbf.com

Web Site: http://www.whbf.com

Technical Facilities: Channel No. 4 (66-72 MHz). Authorized power: 100-kw visual, 10-kw aural. Antenna: 1342-ft above av. terrain, 1383-ft. above ground, 2049-ft. above sea level.

Latitude 41° 32' 49"
Longitude 90° 28' 35"

Transmitter: Middle Rd., 5-mi. E of Davenport.

Digital Facilities: Channel No. 58 (734-740 MHz). Power: 1000-kw max visual. Antenna: 1240-ft above av. terrain, 1229-ft. above ground, 666-ft. above sea level.

Latitude 41° 32' 49"
Longitude 90° 28' 35"

FCC Digital File Number: B MPCDT-20000428ABF. Granted: February 22, 2001.

Note: Latitude and longitude coordinates shown are based on the North American Datum of 1927 (NAD 27) as currently required by the Mass Media Bureau of the FCC.

Satellite Earth Stations: Transmitter RCA; Winegard, 3-meter C-band; AFC, 3-meter Ku-band; Scientific-Atlanta, 4.6-meter C-band; Paracclipse, 4.8-meter C-band; Scientific-Atlanta, 7-meter C-band; Winegard, Standard Communications, Scientific-Atlanta, Pinzone, Cyclesat receivers.

News Services: MediaLink, CBS Newspath, AP.

Ownership: Citadel Communications Co. LLC (Group Owner).

Began Operation: July 1, 1950. Sale to present owner by Rock Island Broadcasting Co. approved by FCC December 31, 1986.

Represented (sales): Continental Television Sales.

Represented (legal): Latham & Watkins.

Personnel:

Tom Heston, Vice President & General Manager.

J. D. Walls, Operations Manager.

Mike German, Local Sales Manager.

Steve Garman, National Sales Manager.

Arthur Steadman, News Director.

Ron Schmidt, Chief Engineer.

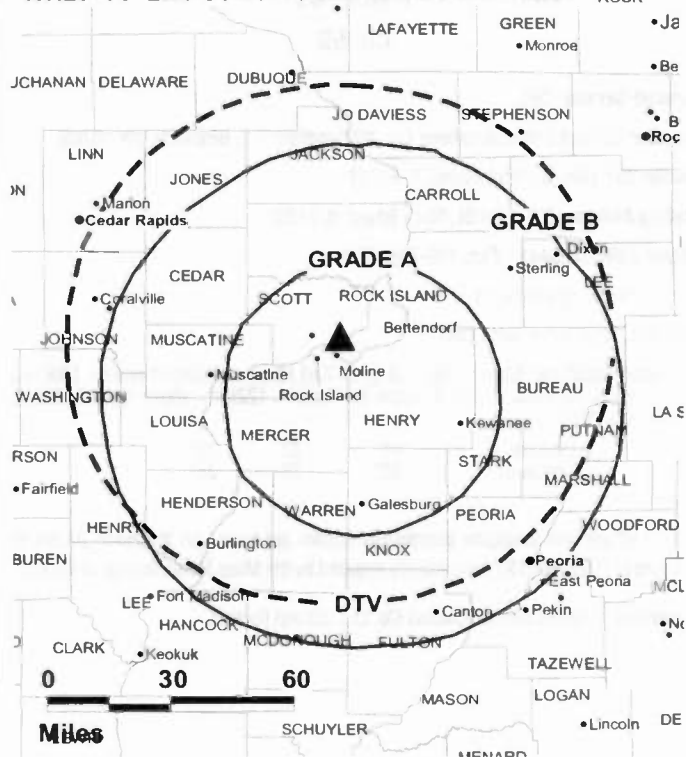
Sarah Gramentz, Business Manager.

Patty Gilbert, Promotion Manager.

Dave Billings, Production Manager.

Barb Coffin, Traffic Manager.

WHBF-TV BMPCT-810415KE GRANTED: 7/10/81



Highest 30 Sec. Rate: \$1500.

City of License: Rock Island. **Station DMA:** Davenport, IA-Rock Island-Moline, IL.

Rank: 94.

Circulation © 2004 Nielsen. Coverage based on Nielsen study.

GrandTotal	Cable TV Households	Non-cable TV Households	Total TV Households
Estimated Station Totals *	212,460	129,560	342,020
Average Weekly Circulation (2004)	132,531	62,733	195,264
Average Daily Circulation (2004)			88,135
Station DMA Total	Cable TV Households	Non-cable TV Households	Total TV Households
Estimated Station Totals *	193,660	110,360	304,020
Average Weekly Circulation (2004)	128,053	59,483	187,536
Average Daily Circulation (2004)			85,325
Other DMA Total	Cable TV Households	Non-cable TV Households	Total TV Households
Estimated Station Totals *	18,800	19,200	38,000
Average Weekly Circulation (2004)	4,478	3,250	7,728
Average Daily Circulation (2004)			2,810

*Estimated station totals are sums of the Nielsen TV and Cable TV household estimates for each county in which the station registers viewing of more than 5% as per the Nielsen Survey Methods.

WQRF-TV
Ch. 39

Network Service: FOX.

Licensee: Nexstar Finance Inc., 909 Lake Carolyn Pkwy., Suite 1450, Irving, TX 75039.

Studio: 401 S. Main St., Rockford, IL 61101.

Mailing Address: Box 139, Rockford, IL 61105.

Phone: 815-987-3950. **Fax:** 815-964-9974.

E-mail: terry@fox39.com

Web Site: http://www.fox39.com

Technical Facilities: Channel No. 39 (320-626 MHz). Authorized power: 1050-kw max. & 776-kw horizontal visual, 105-kw & 77.6-kw horizontal aural. Antenna: 577-ft above av. terrain, 600-ft. above ground, 1097-ft. above sea level.

Latitude 42° 17' 26"
Longitude 89° 09' 51"

Holds CP for change to 1040-kw max. visual, 577-ft above av. terrain, 581-ft. above ground, 1378-ft. above sea level; BPCT-920521KK.

Transmitter: 6528 Auburn Rd.

Note: Latitude and longitude coordinates shown are based on the North American Datum of 1927 (NAD 27) as currently required by the Mass Media Bureau of the FCC.

Satellite Earth Stations: Transmitter Acrodyne; DH Satellite, 3-meter C-band; DH Satellite, 3.6-meter C-band; Standard Communications receivers.

Ownership: Nexstar Broadcasting Group Inc. (Group Owner).

Began Operation: November 27, 1978. Merger of Quorum Broadcast Holdings Inc. into present owner approved by FCC October 30, 2003. Sale to Quorum Broadcast Holdings Inc. by Petracom Equity Partners LP approved by FCC May 4, 1998 (Television Digest, Vol. 37:37). Sale to Petracom Equity Partners LP by Family Group Ltd. approved by FCC September 12, 1989. Sale to Family Group by Orion Broadcast approved by FCC March 31, 1986 (Vol. 26:22). Sale to Orion by Lloyd Hearing Aid Corp. approved by FCC December 20, 1983.

Represented (sales): Millennium Sales & Marketing.

Represented (legal): Drinker Biddle & Reath LLP.

Represented (engineering): Denny & Associates PC.

Personnel:

William Spellman, Vice President & General Manager.

Kevin Newman, General Sales Manager.

Brian Housewert, Promotion Manager.

Dean Turman, Chief Engineer.

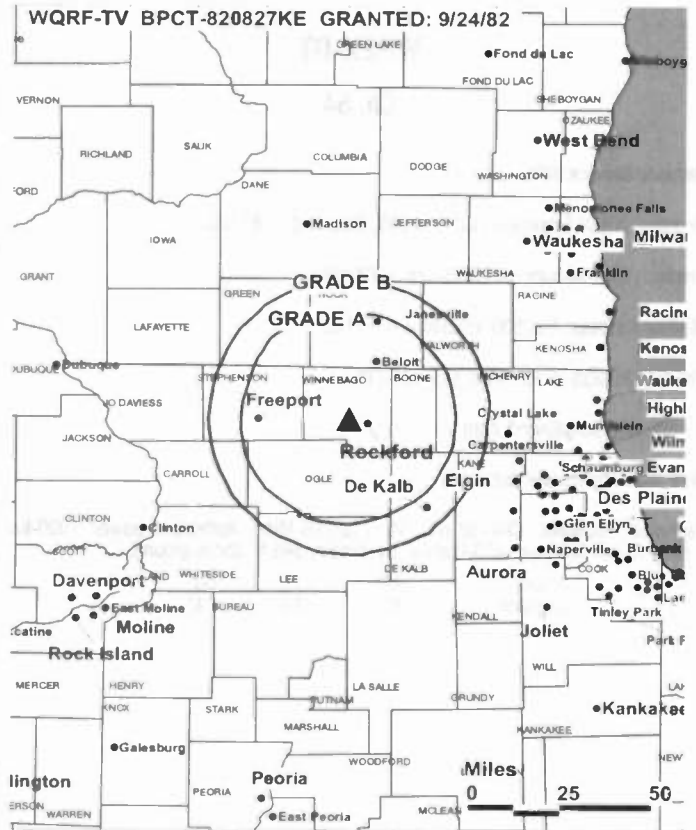
Jose Cabezas, Program Manager.

Brian Erickson, Production Manager.

Gail Johnson, Business Manager.

Dee Ingram, Traffic Manager.

Rates: On request.



© 2005 Warren Communications News

City of License: Rockford. **Station DMA:** Rockford, IL. **Rank:** 134.

Circulation © 2004 Nielsen. Coverage based on Nielsen study.

GrandTotal	Cable TV Households	Non-cable TV Households	Total TV Households
Estimated Station Totals *	195,580	130,310	325,890
Average Weekly Circulation (2004)	92,247	37,597	129,844
Average Daily Circulation (2004)			45,922
Station DMA Total	Cable TV Households	Non-cable TV Households	Total TV Households
Estimated Station Totals *	116,230	62,700	178,930
Average Weekly Circulation (2004)	67,563	30,161	97,724
Average Daily Circulation (2004)			36,947
Other DMA Total	Cable TV Households	Non-cable TV Households	Total TV Households
Estimated Station Totals *	79,350	67,610	146,960
Average Weekly Circulation (2004)	24,684	7,436	32,120
Average Daily Circulation (2004)			8,975

*Estimated station totals are sums of the Nielsen TV and Cable TV household estimates for each county in which the station registers viewing of more than 5% as per the Nielsen Survey Methods.

WREX-DT

Ch. 54

Network Service: NBC.

Grantee: WREX Television LLC, Box 530, Rockford, IL 61105.

Studio: 10322 Auburn Rd., Rockford, IL 61103.

Mailing Address: Box 530, Rockford, IL 61105.

Phone: 815-335-2213. **Fax:** 815-335-2055.

E-mail: jskorburg@wrex.com

Web Site: <http://www.wrex.com>

Technical Facilities: Channel No. 54 (710-716 MHz). Authorized power: 1000-kw max. visual. Antenna: 633-ft above av. terrain, 549-ft. above ground.

Latitude	42°	17'	50"
Longitude	89°	14'	24"

Note: Latitude and longitude coordinates shown are based on the North American Datum of 1927 (NAD 27) as currently required by the Mass Media Bureau of the FCC.

Ownership: Quincy Broadcasting Co. (Group Owner).

Began Operation: June 24, 2002. Standard Definition. Operating under Special Temporary Authority at 55.2-kw max. visual.

Personnel:

John Chadwick, Vice President & General Manager.

Jay Meyers, Creative Services Director.

Jon Skorburg, Station Manager & General Sales Manager.

Cindy Costello, Local Sales Manager.

Maggie Hradecky, News Director.

Gerry Meinders, Chief Engineer.

Kim Carney, Business Manager, Program Director, & Community Relations.

City of License: Rockford. **Station DMA:** Rockford, IL. **Rank:** 134.

Nielsen Data: Not available.

Illinois — Rockford

**WREX-TV
Ch. 13**

Network Service: NBC.

Licensee: WREX Television LLC, Box 530, Rockford, IL 61105.

Studio: 10322 Auburn Rd., Rockford, IL 61103.

Mailing Address: Box 530, Rockford, IL 61105.

Phone: 815-335-2213. **Fax:** 815-335-2055.

E-mail: jskorburg@wrex.com

Web Site: http://www.wrex.com

Technical Facilities: Channel No. 13 (210-216 MHz). Authorized power: 316-kw visual, 39.8-kw aural. Antenna: 710-ft above av. terrain, 652-ft. above ground, 1545-ft. above sea level.

Latitude 42° 17' 50"
Longitude 89° 14' 24"

Transmitter: 10322 Auburn Rd.

Digital Facilities: Channel No. 54 (710-716 MHz). Power: 1000-kw max. visual. Antenna: 633-ft above av. terrain, 549-ft. above ground.

Latitude 42° 17' 50"
Longitude 89° 14' 24"

FCC Digital File Number: BPCDT-19991101AIB. Granted: June 15, 2000.

Note: Latitude and longitude coordinates shown are based on the North American Datum of 1927 (NAD 27) as currently required by the Mass Media Bureau of the FCC.

Satellite Earth Stations: Transmitter Harris; Andrew, 4.5-meter C-band; Harris, 6.1-meter Ku-band; Andrew, 7.3-meter C-band.

News Service: AP.

Ownership: Quincy Broadcasting Co. (Group Owner).

Began Operation: September 18, 1953. Sale to present owner by ML Media Partners LP approved by FCC July 28, 1995. Sale to ML Media Partners LP by Gilmore Broadcasting approved by FCC July 9, 1987 (Television Digest, Vol. 27:26). Sale to Heritage Broadcasting by Gilmore Broadcasting Corp. approved by FCC July 17, 1985 but not consummated (Vol. 25:24). Sale to Gilmore by Gannett Co. Inc. approved by FCC August 29, 1969 (Vol. 9:35). Previous sale by Greater Rockford Television Inc. approved by FCC June 26, 1963.

Represented (sales): Blair Television.

Represented (legal): Wilkinson, Barker, Knauer & Quinn LLP.

Personnel:

John Chadwick, Vice President & General Manager.

Joe Cygan, Creative Services Director.

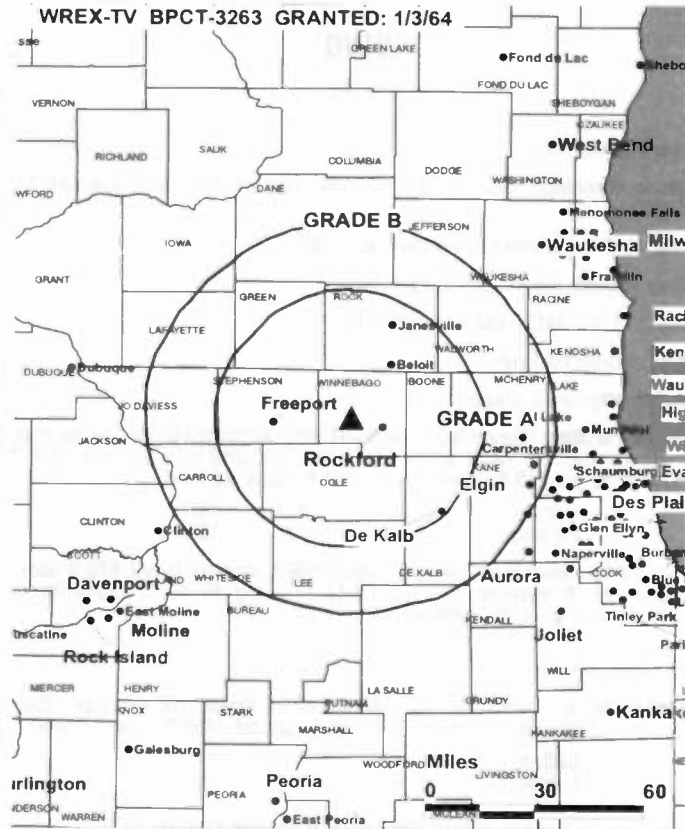
Jon Skorburg, Sales & Station Manager.

Cindy Costello, Local Sales Manager.

Maggie Hradecky, News Director.

Gerry Meinders, Chief Engineer.

Kim Carney, Program Director, Business Manager, & Community Relations.



© 2005 Warren Communications News

Highest 30 Sec. Rate: \$1000.

City of License: Rockford. **Station DMA:** Rockford, IL. **Rank:** 134.

Circulation © 2004 Nielsen. Coverage based on Nielsen study.

GrandTotal	Cable TV Households	Non-cable TV Households	Total TV Households
Estimated Station Totals *	211,210	146,340	357,550
Average Weekly Circulation (2004)	112,062	56,951	169,013
Average Daily Circulation (2004)			89,766
Station DMA Total	Cable TV Households	Non-cable TV Households	Total TV Households
Estimated Station Totals *	116,230	62,700	178,930
Average Weekly Circulation (2004)	87,814	42,807	130,621
Average Daily Circulation (2004)			76,425
Other DMA Total	Cable TV Households	Non-cable TV Households	Total TV Households
Estimated Station Totals *	94,980	83,640	178,620
Average Weekly Circulation (2004)	24,248	14,144	38,392
Average Daily Circulation (2004)			13,341

*Estimated station totals are sums of the Nielsen TV and Cable TV household estimates for each county in which the station registers viewing of more than 5% as per the Nielsen Survey Methods.

WTVO
Ch. 17

Network Service: ABC.

Licensee: Winnebago Television Corp., 599 Lexington Ave., 47th Floor, New York, NY 10022.

Studio: 1917 N. Meridian Rd., Rockford, IL 61105.

Mailing Address: Box 470, Rockford, IL 61105.

Phone: 815-963-5413. **Fax:** 815-963-6113.

E-mail: mmac@wtvo.com

Web Site: http://www.wtvo.com

Technical Facilities: Channel No. 17 (488-494 MHz). Authorized power: 640-kw max. & 417-kw horizontal visual, 64-kw & 41.7-kw horizontal aural. Antenna: 674-ft above av. terrain, 710-ft. above ground, 1501-ft. above sea level.

Latitude 42° 17' 14"
Longitude 89° 10' 16"

Holds CP for change to 5000-kw max. visual, 666-ft above av. terrain, 676-ft. above ground, 1467-ft. above sea level; lat. 42° 17' 14", long. 89° 10' 15", transmitter to 1917 N. Meridian Rd. BPCT-960916KG.

Transmitter: Meridian Rd.

Digital Facilities: Channel No. 16 (482-488 MHz). Power: 196-kw max. visual. Antenna: 659-ft above av. terrain, 669-ft. above ground, 1460-ft. above sea level.

Latitude 42° 17' 14"
Longitude 89° 10' 15"

FCC Digital File Number: BPCDT-19991021ACB. Granted: February 12, 2001.

Note: Latitude and longitude coordinates shown are based on the North American Datum of 1927 (NAD 27) as currently required by the Mass Media Bureau of the FCC.

Satellite Earth Stations: Transmitter RCA; Andrew, 4.5-meter KC-band; Satellite Video Systems, 5-meter C-band; Andrew receivers.

News Service: AP.

Ownership: Young Broadcasting Inc. (Group Owner).

Began Operation: May 3, 1953.

Represented (sales): Adam Young Inc.

Personnel:

Gwen Kinsey, President & General Manager.

Martha Huggins, General Sales Manager.

Mike Wright, News Director.

Michael McShane, Chief Engineer.

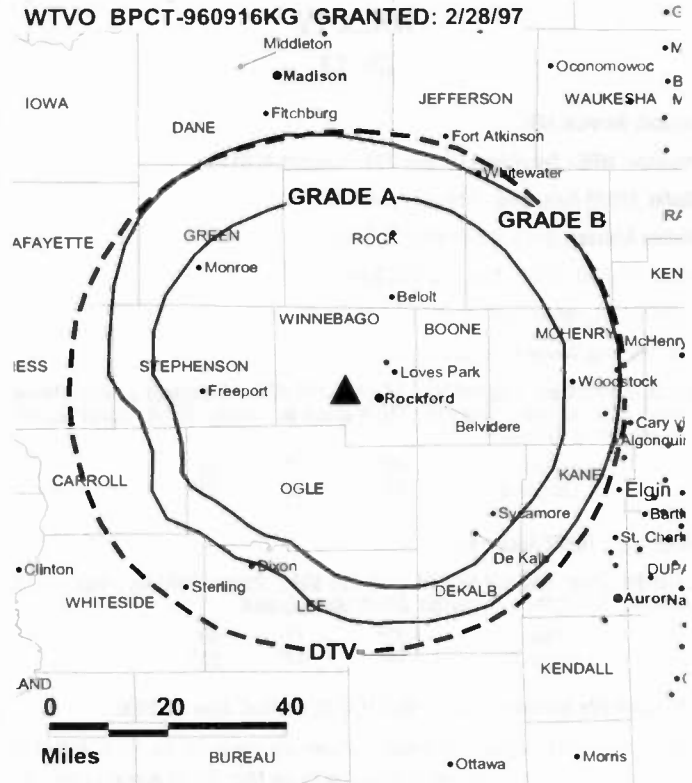
Peggy Wilcox, Business Manager.

Trista Truesdale, Local Account Executive & Business Manager.

Eileen Boucek, Program Director.

Rates: On request.

WTVO BPCT-960916KG GRANTED: 2/28/97



© 2005 Warren Communications News

City of License: Rockford. **Station DMA:** Rockford, IL. **Rank:** 134.

Circulation © 2004 Nielsen. Coverage based on Nielsen study.

GrandTotal	Cable TV Households	Non-cable TV Households	Total TV Households
Estimated Station Totals *	211,210	150,520	361,730
Average Weekly Circulation (2004)	107,001	50,125	157,126
Average Daily Circulation (2004)			71,500
Station DMA Total	Cable TV Households	Non-cable TV Households	Total TV Households
Estimated Station Totals *	116,230	62,700	178,930
Average Weekly Circulation (2004)	82,955	37,305	120,260
Average Daily Circulation (2004)			59,970
Other DMA Total	Cable TV Households	Non-cable TV Households	Total TV Households
Estimated Station Totals *	94,980	87,820	182,800
Average Weekly Circulation (2004)	24,046	12,820	36,866
Average Daily Circulation (2004)			11,530

*Estimated station totals are sums of the Nielsen TV and Cable TV household estimates for each county in which the station registers viewing of more than 5% as per the Nielsen Survey Methods.

WTVO-DT

Ch. 16

Network Service: ABC.

Licensee: Winnebago Television Corp., Meridian Rd., Box 470, Rockford, IL 61105.

Studio: 1917 N. Meridian Rd., Rockford, IL 61101.

Mailing Address: Meridian Rd., Box 470, Rockford, IL 61105.

Phone: 815-963-5413. **Fax:** 815-963-6113.

E-mail: mmac@wtvo.com

Web Site: <http://www.wtvo.com>

Technical Facilities: Channel No. 16 (482-488 MHz). Authorized power: 196-kw max. visual. Antenna: 659-ft above av. terrain, 669-ft. above ground, 1460-ft. above sea level.

Latitude	42°	17'	14"
Longitude	89°	10'	15"

Note: Latitude and longitude coordinates shown are based on the North American Datum of 1927 (NAD 27) as currently required by the Mass Media Bureau of the FCC.

Ownership: Young Broadcasting Inc. (Group Owner).

Began Operation: November 1, 2002. Standard and High Definition.

Personnel:

Gwen Kinsey, President & General Manager.

Martha Huggins, Sales Manager.

Mike Wright, News Director.

Michael McShane, Chief Engineer.

Peggy Wilcox, Business Manager.

Trista Turesdale, Local Account Executive & Business Manager.

Eileen Boucek, Program Director.

City of License: Rockford. **Station DMA:** Rockford, IL. **Rank:** 134.

Nielsen Data: Not available.

WCFN
Ch. 49
(Satellite of WCIA, Champaign)

Network Service: UPN.

Licensee: Nexstar Finance Inc., 909 Lake Carolyn Pkwy., Suite 1450, Irving, TX 75039.

Studio: 118 W. Edwards, Springfield, IL 62704.

Mailing Address: Box 20, Champaign, IL 68824-0020.

Phone: 217-544-3691. Fax: 217-544-3818.

E-mail: vpgm@wcia.com

Web Site: http://www.wcia.com

Technical Facilities: Channel No. 49 (680-686 MHz). Authorized power: 1750-kw max. visual. Antenna: 625-ft above av. terrain, 634-ft. above ground, 1194-ft. above sea level.

Latitude 39° 47' 27.2"
 Longitude 89° 30' 52.7"

Digital Facilities: Channel No. 53 (704-710 MHz). Power: 1000-kw max. visual. Antenna: 600-ft above av. terrain, 587-ft. above ground, 1157-ft. above sea level.

Latitude 39° 47' 27"
 Longitude 89° 30' 53"

FCC Digital File Number: BPCDT-19991026ABC. Granted: October 25, 2000.

Note: Latitude and longitude coordinates shown are based on the North American Datum of 1927 (NAD 27) as currently required by the Mass Media Bureau of the FCC.

Multichannel TV Sound: Stereo and separate audio program.

Satellite Earth Station: Transmitter ITS; ADM, 6-meter; Microdyne receivers.

News Service: AP.

Ownership: Nexstar Broadcasting Group Inc. (Group Owner).

Began Operation: July 9, 1985.

Represented (sales): Blair Television.

Represented (legal): Drinker Biddle & Reath LLP.

Represented (engineering): du Trell, Lundin & Rackley Inc.

Personnel:

Russ Hamilton, Vice President & General Manager.

Don Osika, Sales Director.

Linda Voorhees, General Sales Manager.

Dick Livesay, Local Sales Manager.

David Nagel, National Sales Manager.

Jim Gee, News Director.

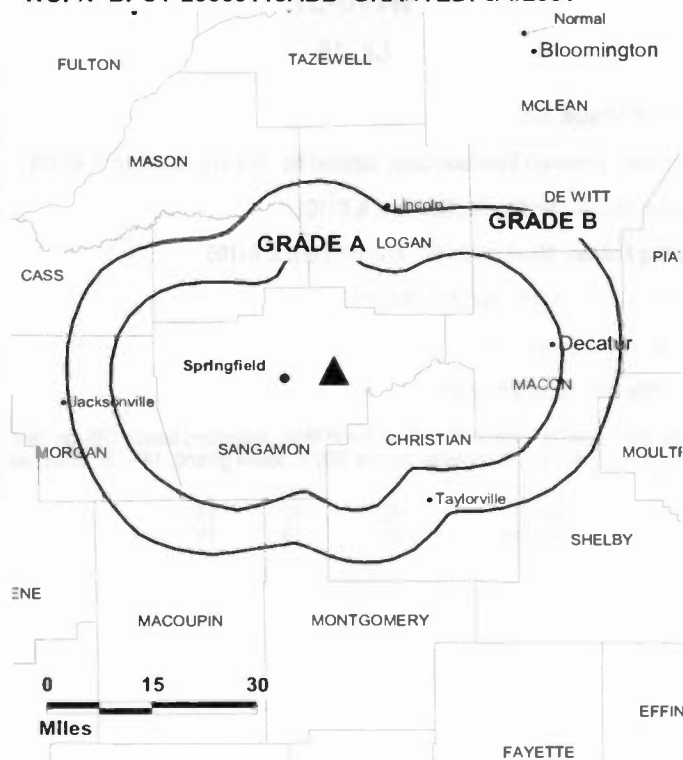
Darren Martin, Chief Engineer.

Susan Williams, Business Manager.

Peter Carlson, Promotion Director.

Ed Mathias, Production Manager.

WCFN BPCT-20000115ABB GRANTED: 6/4/2001



© 2005 Warren Communications News

Sarah Smestad, Traffic Manager.

Rates: On request.

City of License: Springfield. Station DMA: Champaign & Springfield-Decatur, IL.

Rank: 82.

Circulation © 2004 Nielsen. Coverage based on Nielsen study.

GrandTotal	Cable TV Households	Non-cable TV Households	Total TV Households
Estimated Station Totals *	258,430	44,430	302,860
Average Weekly Circulation (2004)	36,860	8,111	44,971
Average Daily Circulation (2004)			11,077
Station DMA Total	Cable TV Households	Non-cable TV Households	Total TV Households
Estimated Station Totals *	243,080	41,610	284,690
Average Weekly Circulation (2004)	35,236	7,914	43,150
Average Daily Circulation (2004)			10,852
Other DMA Total	Cable TV Households	Non-cable TV Households	Total TV Households
Estimated Station Totals *	15,350	2,820	18,170
Average Weekly Circulation (2004)	1,624	197	1,821
Average Daily Circulation (2004)			225

*Estimated station totals are sums of the Nielsen TV and Cable TV household estimates for each county in which the station registers viewing of more than 5% as per the Nielsen Survey Methods.

WCFN-DT
Ch. 53

Network Service: UPN.

Licensee: Nexstar Finance Inc., 909 Lake Carolyn Pkwy., Suite 1450, Irving, TX 75039.

Studio: 118 W. Edwards, Springfield, IL 62704.

Mailing Address: Box 20, Champaign, IL 61820.

Phone: 217-544-3691. **Fax:** 217-544-3818.

E-mail: vpgm@wcia.com

Web Site: <http://www.wcia.com>

Technical Facilities: Channel No. 53 (704-710 MHz). Authorized power: 1000-kw max. visual. Antenna: 600-ft above av. terrain, 587-ft. above ground, 1157-ft. above sea level.

Latitude	39°	47'	27"
Longitude	89°	30'	53"

Note: Latitude and longitude coordinates shown are based on the North American Datum of 1927 (NAD 27) as currently required by the Mass Media Bureau of the FCC.

Ownership: Nexstar Broadcasting Group Inc. (Group Owner).

Began Operation: April 2, 2002. Standard Definition. Operating under Special Temporary Authority at 1.81-kw max. visual.

Represented (legal): Drinker Biddle & Reath LLP.

Represented (sales): Blair Television.

Personnel:

Russ Hamilton, Vice President & General Manager.

Don Osika, Sales Director.

Linda Voorhees, General Sales Manager.

Dick Livesay, Local Sales Manager.

David Nagel, National Sales Manager.

Jim Gee, News Director.

Darron Martin, Chief Engineer.

Susan Williams, Business Manager.

Peter Carlson, Promotion Director.

Ed Mathias, Production Manager.

Sarah Smestad, Traffic Manager.

City of License: Springfield. **Station DMA:** Champaign & Springfield-Decatur, IL.

Rank: 82.

Nielsen Data: Not available.

WICS
Ch. 20
(Operates satellite WICD, Champaign)

Network Service: NBC.

Licensee: Sinclair Communications Inc., 10706 Beaver Dam Rd., Cockeysville, MD 21030.

Studio: 2680 E. Cook St., Springfield, IL 62703.

Mailing Address: 2680 E. Cook St., Springfield, IL 62703.

Phone: 217-753-5620; 800-263-9720. Fax: 217-753-8177.

E-mail: promotions@wics.com

Web Site: http://www.wics.com

Technical Facilities: Channel No. 20 (506-512 MHz). Authorized power: 1510-kw max. & 676-kw horizontal visual, 151-kw & 67.6-kw horizontal aural. Antenna: 1430-ft above av. terrain, 1417-ft. above ground, 2008-ft. above sea level.

Latitude 39° 48' 16"
 Longitude 89° 27' 40"

Transmitter: 3.8-mi. W of Mechanicsburg.

Digital Facilities: Channel No. 42 (638-644 MHz). Power: 725-kw max. visual. Antenna: 1430-ft above av. terrain, 1418-ft. above ground, 2008-ft. above sea level.

Latitude 39° 48' 15"
 Longitude 89° 27' 40"

FCC Digital File Number: BPCDT-19991029AHK. Granted: January 16, 2001.

Note: Latitude and longitude coordinates shown are based on the North American Datum of 1927 (NAD 27) as currently required by the Mass Media Bureau of the FCC.

Multichannel TV Sound: Stereo only.

Satellite Earth Stations: Transmitter Comark; Scientific-Atlanta, 7-meter C-band; RCA Americom, 7-meter Ku-band; Scientific-Atlanta receivers.

News Service: AP.

Ownership: Sinclair Broadcast Group Inc. (Group Owner).

Began Operation: September 17, 1953. Sale to Smith Acquisition Corp. dismissed by FCC March 22, 2000 (TelevisionDigest, Vol. 40:12). Sale to present owner from Guy Gannett Communications approved by FCC April 5, 1999 (Vol. 38:36, 37). Sale to Guy Gannett Communications by WICS-TV Inc. approved by FCC January 31, 1985. Previous sale by Plains TV Corp. approved by FCC April 7, 1980 (Vol. 19:16).

Represented (sales): Millennium Sales & Marketing.

Represented (engineering): Lohnes & Culver.

Personnel:

Jim Waldeck, Operations Director.

Johnny Faith, General Sales Manager.

Steve Cramblit, Local Sales Manager.

Cindy Larsen, National Sales Manager.

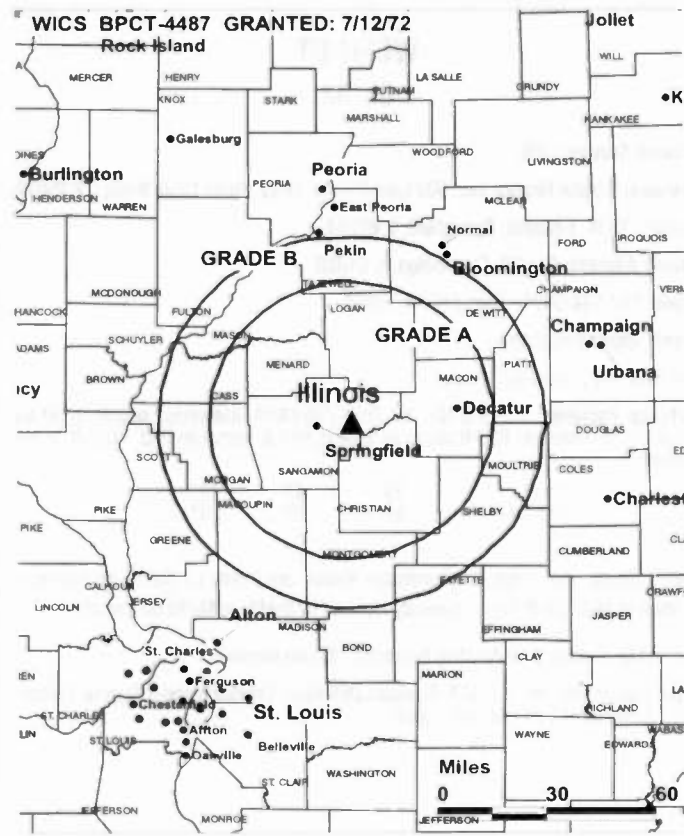
Susan Finzen, News Director.

John Wamsley, Chief Engineer.

Jeff Schlindwein, Business Manager.

Alaina Marx, Program & Personnel Manager.

Mark Wilson, Promotion Director.



© 2005 Warren Communications News

Mark Dempster, Production Manager.

Gina Frawley, Traffic Manager.

Rates: On request.

City of License: Springfield. Station DMA: Champaign & Springfield-Decatur, IL.

Rank: 82.

Circulation © 2004 Nielsen. Coverage based on Nielsen study.

GrandTotal	Cable TV Households	Non-cable TV Households	Total TV Households
Estimated Station Totals *	183,650	129,030	312,680
Average Weekly Circulation (2004)	124,705	48,268	172,973
Average Daily Circulation (2004)			98,160
Station DMA Total	Cable TV Households	Non-cable TV Households	Total TV Households
Estimated Station Totals *	158,980	73,720	232,700
Average Weekly Circulation (2004)	114,072	37,825	151,897
Average Daily Circulation (2004)			88,169
Other DMA Total	Cable TV Households	Non-cable TV Households	Total TV Households
Estimated Station Totals *	24,670	55,310	79,980
Average Weekly Circulation (2004)	10,633	10,443	21,076
Average Daily Circulation (2004)			9,991

*Estimated station totals are sums of the Nielsen TV and Cable TV household estimates for each county in which the station registers viewing of more than 5% as per the Nielsen Survey Methods.

WICS-DT

Ch. 42

Network Service: NBC.

Grantee: Sinclair Communications Inc., 10706 Beaver Dam Rd., Cockeysville, MD 21030.

Studio: 2680 E. Cook St., Springfield, IL 62703.

Mailing Address: 2680 E. Cook St., Springfield, IL 62703.

Phone: 217-753-5620; 800-263-9720. **Fax:** 217-753-8177.

E-mail: promotions@wics.com

Web Site: <http://www.wics.com>

Technical Facilities: Channel No. 42 (638-644 MHz). Authorized power: 725-kw max. visual. Antenna: 1430-ft above av. terrain, 1418-ft. above ground, 2008-ft. above sea level.

Latitude	39°	48'	15"
Longitude	89°	27'	40"

Note: Latitude and longitude coordinates shown are based on the North American Datum of 1927 (NAD 27) as currently required by the Mass Media Bureau of the FCC.

Ownership: Sinclair Broadcast Group Inc. (Group Owner).

Began Operation: Station operating under Special Temporary Authority; no on-air date

Represented (sales): Millennium Sales & Marketing.

Personnel:

Jim Waldeck, Operations Manager.

Johnny Faith, General Sales Manager.

Steve Cramblit, Local Sales Manager.

Cindy Larsen, National Sales Manager.

Susan Finzen, News Director.

John Wamsley, Chief Engineer.

Jeff Schlindwein, Business Manager.

Alaina Marx, Program & Personnel Manager.

Mark Wilson, Promotion Director.

Mark Dempster, Production Manager.

Gina Frawley, Traffic Manager.

City of License: Springfield. **Station DMA:** Champaign & Springfield-Decatur, IL.

Rank: 82.

Nielsen Data: Not available.

WRSP-DT

Ch. 44

Network Service: FOX.

Grantee: Springfield Broadcasting Partners, 3003 Old Rochester Rd, Springfield, IL 62703.

Studio: 3003 Old Rochester Road, Springfield, IL 62703.

Mailing Address: 3003 Old Rochester Rd., Springfield, IL 62703.

Phone: 217-523-8855. **Fax:** 217-523-4410.

E-mail: jnewcomb@wrsptv.com

Web Site: <http://www.wrsptv.com>

Technical Facilities: Channel No. 44 (650-656 MHz). Authorized power: 1000-kw max. visual. Antenna: 1365-ft above av. terrain, 1329-ft. above ground.

Latitude	39°	47'	57"
Longitude	89°	26'	46"

Note: Latitude and longitude coordinates shown are based on the North American Datum of 1927 (NAD 27) as currently required by the Mass Media Bureau of the FCC.

Ownership: Bahakel Communications Ltd. (Group Owner).

Began Operation: Station operating under Special Temporary Authority; no on-air date.

Represented (sales): Continental Television Sales.

Personnel:

David A Harbert, General Manager and VP.

Tim Klasinski, Promotion Director.

Amber Royer, Traffic Manager.

Mike Roman, Local Sales Manager.

Stacy Austin, Business Manager.

Jeri Waldeck, Program Director.

City of License: Springfield. **Station DMA:** Champaign & Springfield-Decatur, IL.

Rank: 82.

Nielsen Data: Not available.

WRSP-TV
 (formerly WBHW)
Ch. 55
 (Operates satellite WCCU, Urbana)

Network Service: FOX.

Licensee: Springfield Independent Television Co. Inc., 3003 Old Rochester Rd., Springfield, IL 62703.

Studio: 3003 Old Rochester Rd., Springfield, IL 62703.

Mailing Address: 3003 Old Rochester Rd., Springfield, IL 62703.

Phone: 217-523-8855. Fax: 217-523-4410.

E-mail: jnewcomb@wrsptv.com

Web Site: http://www.wrsptv.com

Technical Facilities: Channel No. 55 (716-722 MHz). Authorized power: 2000-kw max. visual, 200-kw aural. Antenna: 1442-ft above av. terrain, 1449-ft. above ground, 2049-ft. above sea level.

Latitude	39°	47'	56"
Longitude	89°	26'	45"

Holds CP for change to 1440-ft above av. terrain, 1424-ft. above ground, 2024-ft. above sea level; lat. 39° 47' 57", long. 89° 26' 46", BPCT-20000630AED.

Transmitter: 2.6-mi. SW of Mechanicsburg.

Digital Facilities: Channel No. 44 (650-656 MHz). Power: 1000-kw max. visual. Antenna: 1365-ft above av. terrain, 1329-ft. above ground.

Latitude	39°	47'	57"
Longitude	89°	26'	46"

FCC Digital File Number: BPCDT-19991101AJJ. Granted: December 08, 1999.

Note: Latitude and longitude coordinates shown are based on the North American Datum of 1927 (NAD 27) as currently required by the Mass Media Bureau of the FCC.

Ownership: Bahakel Communications Ltd. (Group Owner).

Began Operation: June 1, 1979. Sale to present owner by Will F. Wingerter, et al., approved by FCC March 15, 1982.

Represented (sales): Continental Television Sales.

Personnel:

David A Harbert, General Manager and VP.

Tim Klasinski, Promotion Director.

Amber Royer, Traffic Manager.

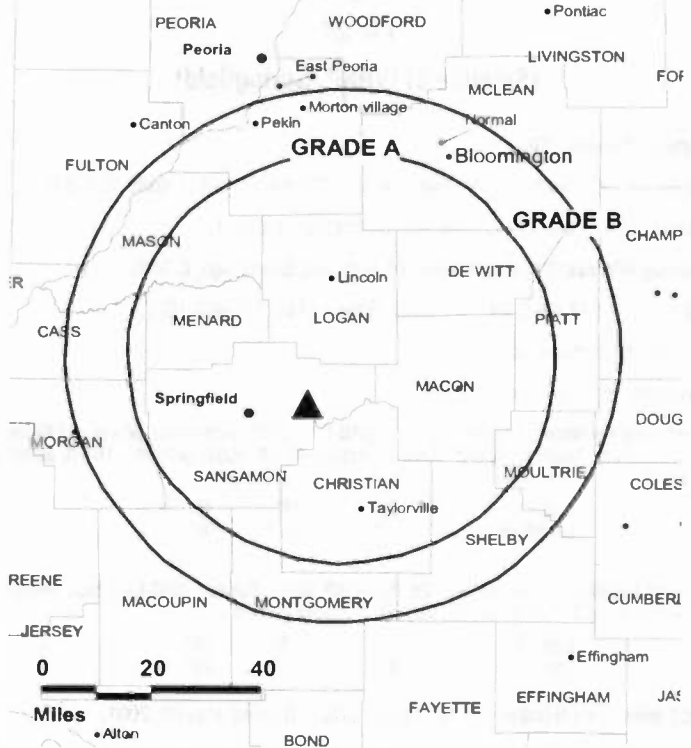
Mike Roman, Local Sales Manager.

Stacy Austin, Business Manager.

Jeri Waldeck, Program Director.

Highest 30 Sec. Rate: \$700.

WRSP-TV BPCT-20000630AED GRANTED: 8/8/2000



© 2005 Warren Communications News

City of License: Springfield. Station DMA: Champaign & Springfield-Decatur, IL.

Rank: 82.

Circulation © 2004 Nielsen. Coverage based on Nielsen study.

GrandTotal	Cable TV Households	Non-cable TV Households	Total TV Households
Estimated Station Totals *	171,650	130,760	302,410
Average Weekly Circulation (2004)	72,891	31,777	104,668
Average Daily Circulation (2004)			36,744
Station DMA Total	Cable TV Households	Non-cable TV Households	Total TV Households
Estimated Station Totals *	155,140	73,720	228,860
Average Weekly Circulation (2004)	70,178	24,630	94,808
Average Daily Circulation (2004)			33,005
Other DMA Total	Cable TV Households	Non-cable TV Households	Total TV Households
Estimated Station Totals *	16,510	57,040	73,550
Average Weekly Circulation (2004)	2,713	7,147	9,860
Average Daily Circulation (2004)			3,739

*Estimated station totals are sums of the Nielsen TV and Cable TV household estimates for each county in which the station registers viewing of more than 5% as per the Nielsen Survey Methods.

WCCU
Ch. 27
(Satellite of WRSP, Springfield)

Network Service: FOX.

Licensee: Urbana-Champaign Television Inc., 712 Killamey St., Urbana, IL 61801.

Studio: 201 W. Springfield, Suite 208, Champaign, IL 61821.

Mailing Address: 201 West Springfield, Suite 208, Champaign, IL 61821.

Phone: 217-523-8855; 217-403-9927 (Sales). Fax: 217-403-1007.

E-mail: dharbert@wrsptv.com

Web Site: http://www.wrsptv.com

Technical Facilities: Channel No. 27 (548-554 MHz). Authorized power: 3390-kw max. visual. Antenna: 456-ft above av. terrain, 469-ft. above ground, 1161-ft. above sea level.

Latitude 40° 18' 46"
 Longitude 87° 55' 00"

Digital Facilities: Channel No. 26 (542-548 MHz). Power: 1000-kw max. visual. Antenna: 453-ft above av. terrain, 469-ft. above ground.

Latitude 40° 18' 46"
 Longitude 87° 55' 00"

FCC Digital File Number: BPCDT-19991101AJP. Granted: May 08, 2001.

Note: Latitude and longitude coordinates shown are based on the North American Datum of 1927 (NAD 27) as currently required by the Mass Media Bureau of the FCC.

Ownership: Bahakel Communications Ltd. (Group Owner).

Began Operation: April 25, 1987. Sale to present owner by Gerald Fitzgerald approved by FCC February 25, 1988.

Represented (legal): Southmayd & Miller.

Personnel:

David A Harbert, Vice President & General Manager.

Susan Denby, Local Sales Manager.

Greg Watkins, National Sales Manager.

Todd Howe, Sales Associate.

Mike Todd, Sales Associate.

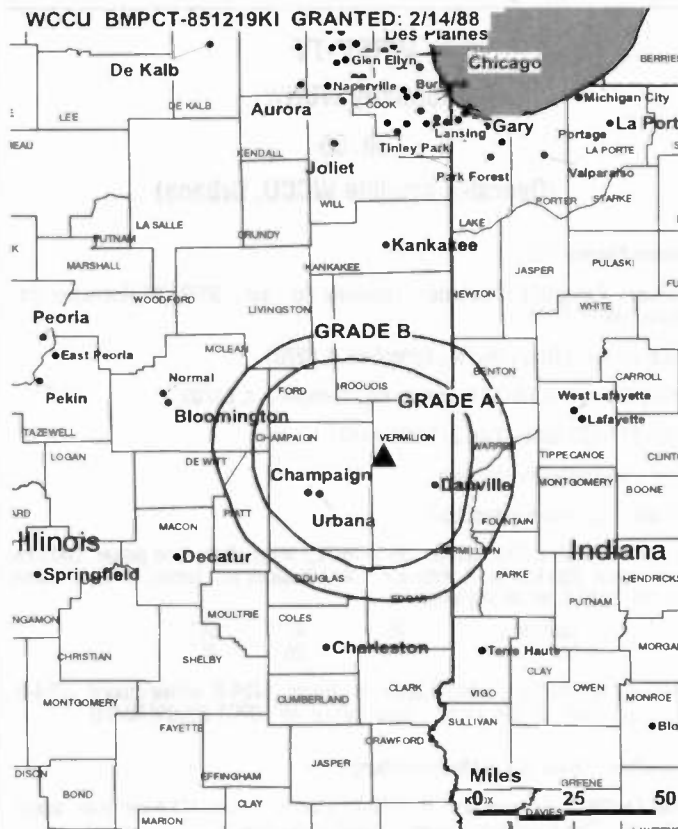
Ken Theobald, Chief Engineer.

Stacy Austin, Business Manager.

Jeri Waldeck, Program Director & Traffic Manager.

Tim Klasinski, Promotion & Production Director.

Rates: On request.



© 2005 Warren Communications News

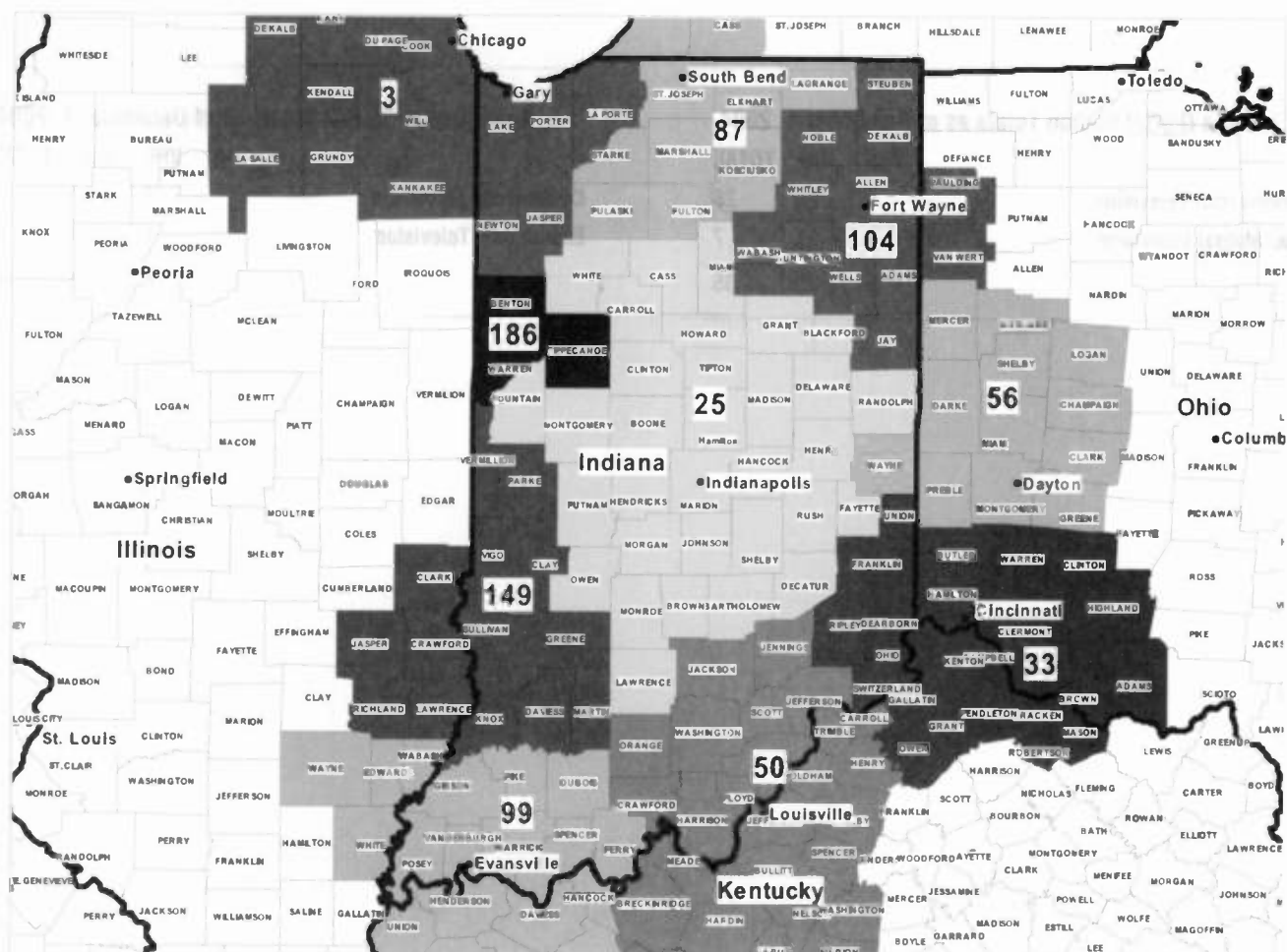
City of License: Urbana. Station DMA: Champaign & Springfield-Decatur, IL.

Rank: 82.

Circulation © 2004 Nielsen. Coverage based on Nielsen study.

GrandTotal	Cable TV Households	Non-cable TV Households	Total TV Households
Estimated Station Totals *	140,000	63,470	203,470
Average Weekly Circulation (2004)	53,585	16,789	70,374
Average Daily Circulation (2004)			24,207
Station DMA Total	Cable TV Households	Non-cable TV Households	Total TV Households
Estimated Station Totals *	133,680	54,800	188,480
Average Weekly Circulation (2004)	52,741	15,911	68,652
Average Daily Circulation (2004)			23,848
Other OMA Total	Cable TV Households	Non-cable TV Households	Total TV Households
Estimated Station Totals *	6,320	8,670	14,990
Average Weekly Circulation (2004)	844	878	1,722
Average Daily Circulation (2004)			359

*Estimated station totals are sums of the Nielsen TV and Cable TV household estimates for each county in which the station registers viewing of more than 5% as per the Nielsen Survey Methods.



© 2005 Warren Communications News

MARKET	NIelsen DMA TV HOUSEHOLDS	RANK	MARKET AREA COMMERCIAL STATIONS
Chicago, IL	3,417,330	3	WBBM-DT (3); WBBM-TV (2); WCIU-DT (27); WCIU-TV (26); WCPX-DT (43); WCPX (38); WFLD-DT (31); WFLD (32); WGBO-DT (53); WGBO-TV (66); WGN-DT (19); WGN-TV (9); WJYS-DT (36); WJYS (62); WLS-DT (52); WLS-TV (7); WMAQ-DT (29); WMAQ-TV (5); WPWR-DT (51); WPWR-TV (50); WSNS-DT (45); WSNS-TV (44); WWTO-DT (10); WWTO-TV (35); WXFT-DT (59); WXFT-TV (60)
Indianapolis, IN	1,053,020	25	WCLJ-DT (56); WCLJ-TV (42); WHMB-DT (16); WHMB-TV (40); WIPX-DT (27); WIPX (63); WISH-DT (9); WISH-TV (8); WNDY-DT (32); WNDY-TV (23); WRTV-DT (25); WRTV (6); WTHR-DT (46); WTHR (13); WTTK-DT (54); WTTK (29); WTTV-DT (53); WTTV (4); WXIN-DT (45); WXIN (59)
Cincinnati, OH	883,230	33	WCPO-DT (10); WCPO-TV (9); WKRC-DT (31); WKRC-TV (12); WLWT-DT (35); WLWT (5); WSTR-DT (33); WSTR-TV (64); WXIX-DT (29); WXIX-TV (19)
Louisville, KY	637,680	50	WAVE-DT (47); WAVE (3); WBKI-TV (34); WBNA-DT (8); WBNA (21); WDRB-DT (49); WDRB (41); WFTE-DT (51); WFTE (58); WHAS-DT (55); WHAS-TV (11); WLKY-DT (26); WLKY-TV (32)
Dayton, OH	537,710	56	WBDT-DT (18); WBDT-TV (26); WDTN-DT (50); WDTN (2); WHIO-DT (41); WHIO-TV (7); WKEF-DT (51); WKEF (22); WKOI-DT (39); WKOI-TV (43); WRGT-DT (30); WRGT-TV (45)
South Bend-Elkhart, IN	332,860	87	WHME-DT (48); WHME-TV (46); WNDU-DT (42); WNDU-TV (16); WSBT-DT (30); WSBT-TV (22); WSJV-DT (58); WSJV (28)
Evansville, IN	289,840	99	WAZE-DT (20); WAZE-TV (19); WEHT-DT (59); WEHT (25); WEVV (44); WFIE-DT (46); WFIE-TV (14); WTVW-DT (28); WTVW (7)
Fort Wayne, IN	271,890	104	WANE-DT (4); WANE-TV (15); WFFT-TV (55); WINM-DT (12); WINM (63); WKJG-DT (19); WKJG-TV (33); WPTA-DT (24); WPTA (21)
Terre Haute, IN	146,860	149	WBAK-TV (38); WTHI-DT (24); WTHI-TV (10); WTWO-DT (36); WTWO (2)
Lafayette, IN	65,060	186	WLFI-DT (11); WLFI-TV (18)

(Continued on next page)

Indiana *Digital* Station Totals as of December 1, 2004

	VHF	UHF	TOTAL
Commercial Television	4	24	28
Educational Television	1	6	7
	5	30	35

Indiana Analog Station Totals as of December 1, 2004

	VHF	UHF	TOTAL
Commercial Television	7	24	31
Educational Television	1	8	9
	8	32	40

Indiana — Angola

WINM
Ch. 63

Network Service: IND.

Licensee: Tri-State Christian TV Inc., Box 1010, Marion, IL 62959.

Studio: 02966 Rd. 1, Edgerton, OH 43517.

Mailing Address: Box 159, Butler, IN 46721.

Phone: 419-298-3703. Fax: 419-298-3707.

E-mail: winm@tct-net.org

Web Site: http://www.tct-net.org

Technical Facilities: Channel No. 63 (764-770 MHz). Authorized power: 1374-kw max. visual. Antenna: 473-ft above av. terrain, 475-ft. above ground, 1325-ft. above sea level.

Latitude 41° 27' 15"
Longitude 84° 48' 10"

Transmitter: State Line Rd., 1-mi. N of U.S. Rte. 6, 10-mi. W of Edgerton, OH.

Digital Facilities: Channel No. 12 (204-210 MHz). Power: 16.5-kw visual. Antenna: 433-ft above av. terrain, 436-ft. above ground.

Latitude 41° 27' 15"
Longitude 84° 48' 10"

FCC Digital File Number: BPCDT-19990929ABH. Granted: January 25, 2002.

Note: Latitude and longitude coordinates shown are based on the North American Datum of 1927 (NAD 27) as currently required by the Mass Media Bureau of the FCC.

Ownership: TCT of Michigan Inc. (Group Owner).

Began Operation: April 22, 1983. Sale to Tri-State Broadcasting Corp. by James A. Chase approved by FCC October 1, 1985. Left air January 1985. Returned to air June 11, 1988. Sale to present owner by Tri-State Broadcasting Corp. approved by FCC January 24, 1991.

Personnel:

Garth W. Coonce, President.

Leo Vogt, General Manager.

Lee Gilbert, Chief Engineer.

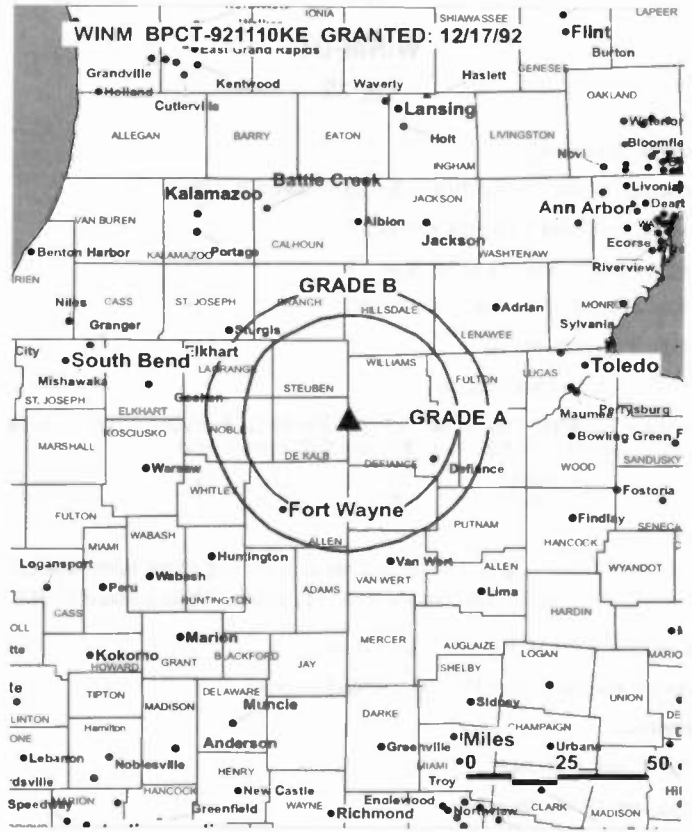
Debi Hurd, Program Director.

George Johnson, Promotion & Production Manager.

Ellie Adams, Traffic Manager.

Rates: On request.

City of License: Angola. Station DMA: Fort Wayne, IN. Rank: 104.



© 2005 Warren Communications News

Circulation © 2004 Nielsen. Coverage based on Nielsen study.

GrandTotal	Cable TV Households	Non-cable TV Households	Total TV Households
Estimated Station Totals *	21,000	22,030	43,030
Average Weekly Circulation (2004)	1,472	1,670	3,142
Average Daily Circulation (2004)			528
Station DMA Total	Cable TV Households	Non-cable TV Households	Total TV Households
Estimated Station Totals *	21,000	14,610	35,610
Average Weekly Circulation (2004)	1,472	1,128	2,600
Average Daily Circulation (2004)			454
Other DMA Total	Cable TV Households	Non-cable TV Households	Total TV Households
Estimated Station Totals *	0	7,420	7,420
Average Weekly Circulation (2004)	0	542	542
Average Daily Circulation (2004)			74

*Estimated station totals are sums of the Nielsen TV and Cable TV household estimates for each county in which the station registers viewing of more than 5% as per the Nielsen Survey Methods.

WINM-DT
Ch. 12

Network Service: TBN.

Licensee: Tri-State Christian TV Inc., Box 1010, Marion, IL 62959.

Studio: 02966 Road 1, Edgerton, OH 43517.

Mailing Address: Box 159, Butler, IN 46721.

Phone: 419-298-3703. **Fax:** 419-298-3707.

E-mail: winm@tct-net.org

Web Site: http://www.tct-net.org

Technical Facilities: Channel No. 12 (204-210 MHz). Authorized power: 16.5-kw visual. Antenna: 433-ft above av. terrain, 436-ft. above ground.

Latitude	41°	27'	15"
Longitude	84°	48'	10"

Note: Latitude and longitude coordinates shown are based on the North American Datum of 1927 (NAD 27) as currently required by the Mass Media Bureau of the FCC.

Ownership: TCT of Michigan Inc. (Group Owner).

Began Operation: October 14, 2002. Standard Definition.

Personnel:

Garth Coonce, President.

Leo Vogt, General Manager.

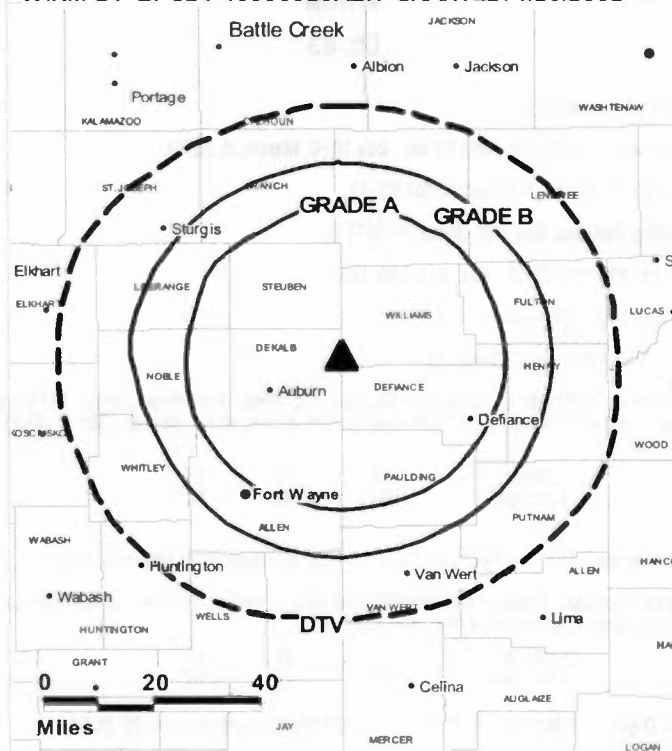
Lee Gilbert, Chief Engineer.

Debi Hurd, Program Director.

George Johnson, Promotion & Production Manager.

Ellie Adams, Traffic Manager.

WINM-DT BPCDT-19990929ABH GRANTED: 1/25/2002



© 2005 Warren Communications News

City of License: Angola. **Station DMA:** Fort Wayne, IN. **Rank:** 104.

Nielsen Data: Not available.

WCLJ-DT

Ch. 56

Network Service: TBN.

Grantee: Trinity Broadcasting Network Inc., 2442 Michelle Dr., Tustin, CA 92780.

Studio: 2528 US 31 S., Greenwood, IN 46143.

Mailing Address: 2528 U.S 31 S, Greenwood, IN 46143.

Phone: 317-535-5542; 800-735-5542. **Fax:** 317-535-8584.

E-mail: mcrouch@tbn.org

Web Site: <http://www.tbn.org>

Technical Facilities: Channel No. 56 (722-728 MHz). Authorized power: 500-kw max. visual. Antenna: 973-ft above av. terrain, 899-ft. above ground, 1759-ft. above sea level.

Latitude	39°	24'	12"
Longitude	86°	08'	50"

Transmitter: 0.8-mi. SE of Intersection of SR 252 & SR 135, near Trafalgar.

Note: Latitude and longitude coordinates shown are based on the North American Datum of 1927 (NAD 27) as currently required by the Mass Media Bureau of the FCC.

Ownership: Trinity Broadcasting Network Inc. (Group Owner).

Began Operation: December 17, 2002. Standard Definition. Operating under Special Temporary Authority at 7.1-kw max. visual.

Personnel:

Mark Crouch, General Manager.

Ken Harl, Chief Engineer.

Karen Sears, News & Public Affairs Director.

Ginger Crouch, Program Director.

Doug Johnson, Traffic Manager.

City of License: Bloomington. **Station DMA:** Indianapolis, IN. **Rank:** 25.

Nielsen Data: Not available.

WCLJ-TV
Ch. 42

Network Service: TBN.

Licensee: Trinity Broadcasting Network Inc., 2442 Michelle Dr., Tustin, CA 92786.

Studio: 2528 U.S. 31 S, Greenwood, IN 46143.

Mailing Address: 2528 U.S.31 S, Greenwood, IN 46143.

Phone: 317-535-5542; 800-735-5542. Fax: 317-535-8584.

E-mail: mcrouch@tbn.org

Web Site: http://www.tbn.org

Technical Facilities: Channel No. 42 (638-644 MHz). Authorized power: 5000-kw max. visual, 500-kw aural. Antenna: 1040-ft above av. terrain, 967-ft. above ground, 1827-ft. above sea level.

Latitude 39° 24' 12"
Longitude 86° 08' 50"

Transmitter: 0.8-mi. SE of Intersection of SR 252 & SR 135, near Trafalgar.

Digital Facilities: Channel No. 56 (722-728 MHz). Power: 500-kw max. visual. Antenna: 973-ft above av. terrain, 899-ft. above ground, 1759-ft. above sea level.

Latitude 39° 24' 12"
Longitude 86° 08' 50"

FCC Digital File Number: BPCDT-990414KF. Granted: March 07, 2001.

Note: Latitude and longitude coordinates shown are based on the North American Datum of 1927 (NAD 27) as currently required by the Mass Media Bureau of the FCC.

Satellite Earth Station: Vertex, 6.1-meter; Wegener receivers.

Ownership: Trinity Broadcasting Network Inc. (Group Owner).

Began Operation: August 27, 1987.

Represented (engineering): Smith & Fisher.

Personnel:

Mark Crouch, General Manager.

Ken Harl, Chief Engineer.

Karen Sears, News & Public Affairs Director.

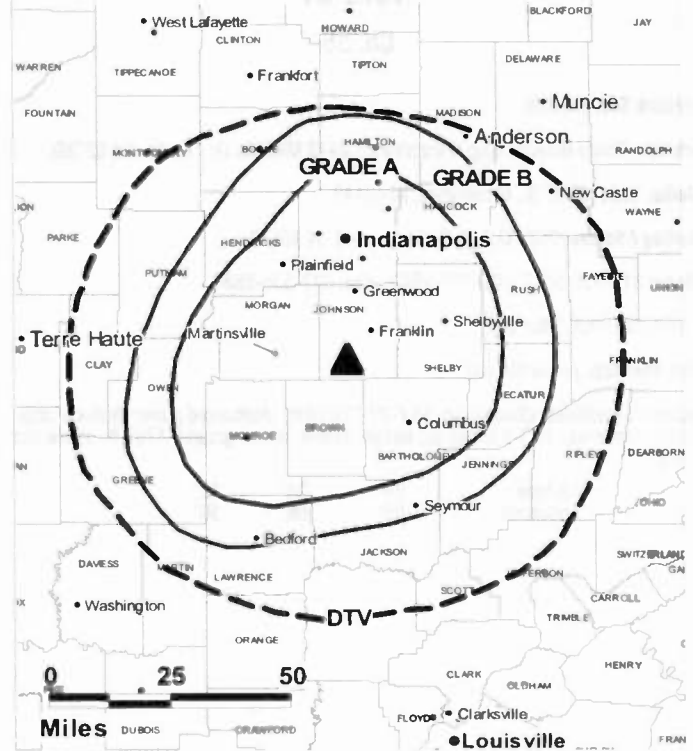
Ginger Crouch, Program Director.

Doug Johnson, Traffic Manager.

Highest 30 Sec. Rate: \$72.

City of License: Bloomington. Station DMA: Indianapolis, IN. Rank: 25.

WCLJ-TV BMPCT-870304KJ GRANTED: 3/31/87



© 2005 Warren Communications News

Circulation © 2004 Nielsen. Coverage based on Nielsen study.

GrandTotal	Cable TV Households	Non-cable TV Households	Total TV Households
Estimated Station Totals *	85,020	16,200	101,220
Average Weekly Circulation (2004)	5,887	1,178	7,065
Average Daily Circulation (2004)			1,310
Station OMA Total	Cable TV Households	Non-cable TV Households	Total TV Households
Estimated Station Totals *	85,020	14,060	99,080
Average Weekly Circulation (2004)	5,887	1,069	6,956
Average Daily Circulation (2004)			1,286
Other OMA Total	Cable TV Households	Non-cable TV Households	Total TV Households
Estimated Station Totals *	0	2,140	2,140
Average Weekly Circulation (2004)	0	109	109
Average Daily Circulation (2004)			24

*Estimated station totals are sums of the Nielsen TV and Cable TV household estimates for each county in which the station registers viewing of more than 5% as per the Nielsen Survey Methods.

WIPX
(formerly WIIB)
Ch. 63

Network Service: PAX.

Licensee: Paxson Indianapolis License Inc., 601 Clearwater Park Rd., West Palm Beach, FL 33401.

Studio: 1000 N. Meridian St., Indianapolis, IN 46204.

Mailing Address: 1000 N. Meridian St., Indianapolis, IN 46204.

Phone: 317-842-0063. **Fax:** 317-594-0630.

E-mail: mdunlap@wthr.com

Web Site: http://www.pax.tv

Technical Facilities: Channel No. 63 (764-770 MHz). Authorized power: 1838-kw max. visual. Antenna: 1077-ft above av. terrain, 974-ft. above ground, 1865-ft. above sea level.

Latitude 39° 24' 16"
Longitude 86° 08' 37"

Holds CP for change to 5000-kw max. visual; BPCT-950629KG.

Transmitter: 0.4-mi. SW of intersection of State Rtes. 252 & 135, Trafalgar.

Digital Facilities: Channel No. 27 (548-554 MHz). Power: 165-kw max. visual. Antenna: 1017-ft above av. terrain, 915-ft. above ground, 1805-ft. above sea level.

Latitude 39° 24' 16"
Longitude 86° 008' 37"

FCC Digital File Number: BPCDT-19991012ABI. Granted: May 02, 2001.

Note: Latitude and longitude coordinates shown are based on the North American Datum of 1927 (NAD 27) as currently required by the Mass Media Bureau of the FCC.

LMA: Local marketing agreement with WTHR (N), Indianapolis.

Ownership: Paxson Communications Corp. (Group Owner).

Began Operation: December 27, 1988. Sale to DP Media Inc. (Roslyck & Devon Paxson) by Sinclair Communications Inc. approved by FCC March 10, 1999. Sale to present owner by DP Media Inc. approved by FCC April 5, 2000 (Television Digest, Vol. 39:48; 40:24).

Personnel:

Marc Dunlap, General Manager.

Curt Young, Sales Manager.

Dexter Wilson, Chief Engineer.

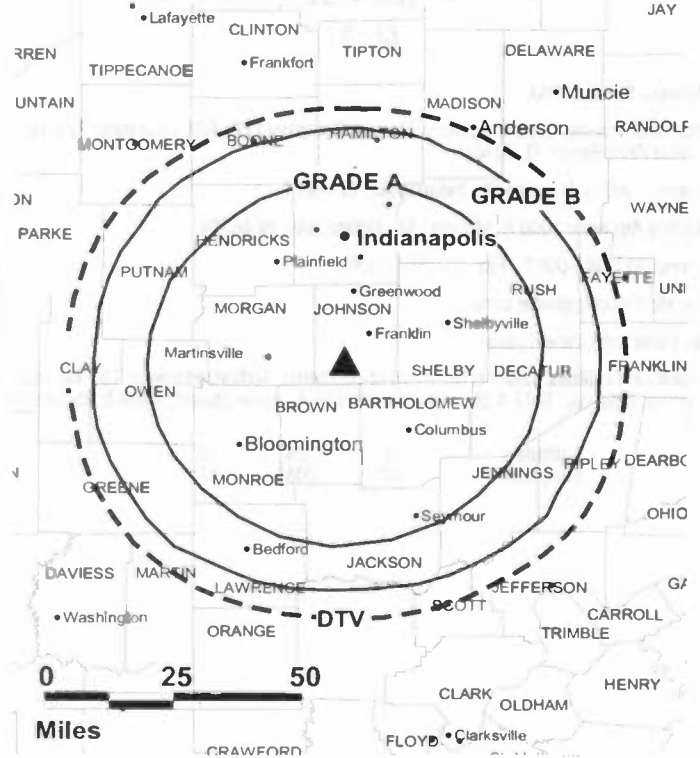
John Kowalke, Business Manager.

Terri Durrett, Traffic Manager.

Rates: On request.

City of License: Bloomington. **Station DMA:** Indianapolis, IN. **Rank:** 25.

WIPX BMPCT-880429KO GRANTED: 8/25/88



© 2005 Warren Communications News

Circulation © 2004 Nielsen. Coverage based on Nielsen study.

GrandTotal	Cable TV Households	Non-cable TV Households	Total TV Households
Estimated Station Totals *	582,900	258,110	841,010
Average Weekly Circulation (2004)	57,846	23,364	81,210
Average Daily Circulation (2004)			20,927
Station DMA Total	Cable TV Households	Non-cable TV Households	Total TV Households
Estimated Station Totals *	579,260	252,390	831,650
Average Weekly Circulation (2004)	57,577	22,946	80,523
Average Daily Circulation (2004)			20,831
Other DMA Total	Cable TV Households	Non-cable TV Households	Total TV Households
Estimated Station Totals *	3,640	5,720	9,360
Average Weekly Circulation (2004)	269	418	687
Average Daily Circulation (2004)			96

*Estimated station totals are sums of the Nielsen TV and Cable TV household estimates for each county in which the station registers viewing of more than 5% as per the Nielsen Survey Methods.

WIPX-DT
Ch. 27

Network Service: PAX.

Licensee: Paxson Communications License Company LLC, 601 Clearwater Park Rd., West Palm Beach, FL 33401.

Studio: 1000 N. Meridian St., Indianapolis, IN 46204.

Mailing Address: 1000 N. Meridian St., Indianapolis, IN 46204.

Phone: 317-842-0063. **Fax:** 317-594-0630.

E-mail: mdunlap@wthr.com

Web Site: <http://www.pax.tv>

Technical Facilities: Channel No. 27 (548-554 MHz). Authorized power: 165-kw max. visual. Antenna: 1017-ft above av. terrain, 915-ft. above ground, 1805-ft. above sea level.

Latitude	39°	24'	16"
Longitude	86°	008'	37"

Note: Latitude and longitude coordinates shown are based on the North American Datum of 1927 (NAD 27) as currently required by the Mass Media Bureau of the FCC.

Ownership: Paxson Communications Corp. (Group Owner).

Began Operation: January 1, 2004.

Personnel:

Marc Dunlap, General Manager.

Curt Young, Sales Manager.

Dexter Wilson, Chief Engineer.

John Kowalke, Business Manager.

Terri Durrett, Traffic Manager.

City of License: Bloomington. **Station DMA:** Indianapolis, IN. **Rank:** 25.

Nielsen Data: Not available.

Indiana — Bloomington-Indianapolis

WTTV

Ch. 4

(Operates satellite WTTV, Kokomo)

Network Service: WBN.

Licensee: Tribune Denver Radio Inc., 435 N. Michigan Ave., Chicago, IL 60611.

Studio: 1440 N. Meridian Street, Indianapolis, IN 46202.

Mailing Address: 1440 N. Meridian Street, Indianapolis, IN 46202.

Phone: 317-715-6250. **Fax:** 317-780-5464.

E-mail: wb4@wb4.com

Web Site: http://www.wb4.com

Technical Facilities: Channel No. 4 (66-72 MHz). Authorized power: 58.9-kw visual.
Antenna: 1171-ft above av. terrain, 1089-ft. above ground, 1959-ft. above sea level.

Latitude 39° 24' 27"
Longitude 86° 08' 52"

Transmitter: 2495 W. State Rte. 252, Trafalgar.

Digital Facilities: Channel No. 53 (704-710 MHz). Power: 1000-kw max. visual.
Antenna: 1171-ft above av. terrain, 1089-ft. above ground.

Latitude 39° 24' 27"
Longitude 86° 008' 52"

FCC Digital File Number: BPCDT-19991019ABF. Granted: September 27, 2001.

Note: Latitude and longitude coordinates shown are based on the North American Datum of 1927 (NAD 27) as currently required by the Mass Media Bureau of the FCC.

Satellite Earth Stations: Transmitter Harris; Scientific-Atlanta, 5-meter C-band; Harris, 6.1-meter C-band; Harris, 8.8-meter C-band; Standard Communications receivers.

Ownership: Tribune Broadcasting Co. (Group Owner).

Began Operation: November 11, 1949. Sale by Sarkes Tarzian Inc. approved by FCC May 9, 1978 (Television Digest, Vol. 17:29). Sale to Tel-Am Operations Inc. by Teleco Inc. approved by FCC January 24, 1984. Sale to Capitol Broadcasting Co. Inc. by Tel-Am Operations Inc. approved by FCC June 7, 1988. Sale to Atlantic Broadcasting Co. by Capitol Broadcasting Co. Inc. approved by FCC May 31, 1991 (Vol. 31:18). Transfer of control to Better Communications approved by FCC August 20, 1993. Sale to Sinclair Broadcast Group Inc. by Better Communications approved by FCC April 20, 1999 (Vol. 36:16). Sale to present owner by Sinclair Broadcast Group Inc. approved by FCC July 12, 2002 (Vol. 42:16).

Represented (sales): TeleRep Inc.

Represented (legal): Dow, Lohnes & Albertson PLLC.

Represented (engineering): Denny & Associates PC.

Personnel:

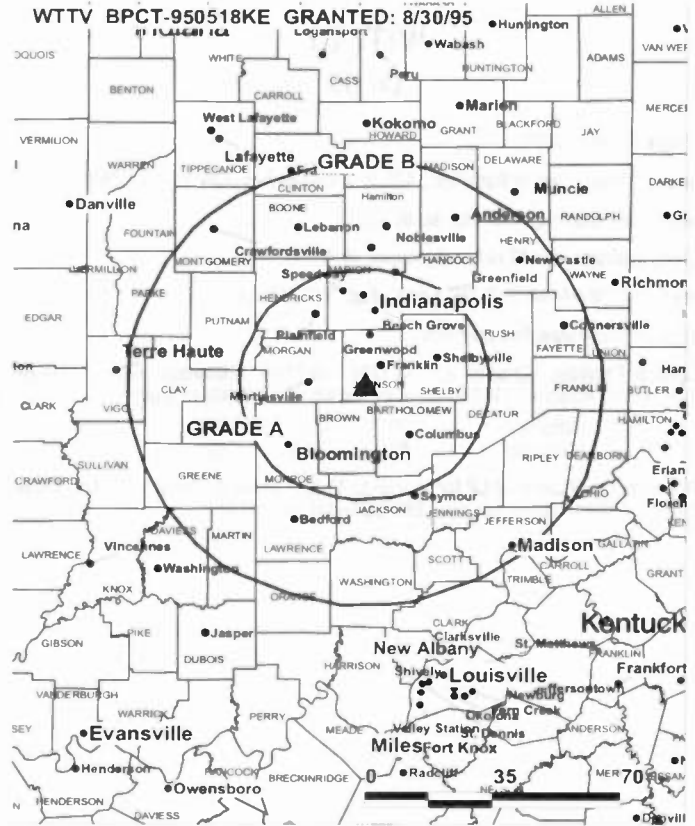
Jerome P. Martin, Vice President & General Manager.

Rich Kittilstved, Chief Engineer.

Sally Kohn, General Sales Manager.

Karen Rariden, News Director.

Janel Sharpe, Traffic Manager.



© 2005 Warren Communications News

Rusty Richetts, Program Director.

Rates: On request.

City of License: Bloomington. **Station DMA:** Indianapolis, IN. **Rank:** 25.

Circulation © 2004 Nielsen. Coverage based on Nielsen study.

GrandTotal	Cable TV Households	Non-cable TV Households	Total TV Households
Estimated Station Totals *	643,590	501,060	1,144,650
Average Weekly Circulation (2004)	239,586	147,197	386,783
Average Daily Circulation (2004)			111,039
Station DMA Total	Cable TV Households	Non-cable TV Households	Total TV Households
Estimated Station Totals *	471,650	383,600	855,250
Average Weekly Circulation (2004)	192,378	130,924	323,302
Average Daily Circulation (2004)			94,832
Other DMA Total	Cable TV Households	Non-cable TV Households	Total TV Households
Estimated Station Totals *	171,940	117,460	289,400
Average Weekly Circulation (2004)	47,208	16,273	63,481
Average Daily Circulation (2004)			16,207

*Estimated station totals are sums of the Nielsen TV and Cable TV household estimates for each county in which the station registers viewing of more than 5% as per the Nielsen Survey Methods.

WTTV-DT
Ch. 53

Network Service: WBN.

Grantee: Tribune Denver Radio Inc., 435 N. Michigan Ave., Chicago, IL 60611.

Studio: 3490 Bluff Rd., Indianapolis, IN 46217.

Mailing Address: Box 47444, Indianapolis, IN 46247.

Phone: 317-782-4444; 317-780-5400. **Fax:** 317-780-5420.

Web Site: <http://www.tv4.com/tv4>

Technical Facilities: Channel No. 53 (704-710 MHz). Authorized power: 1000-kw max. visual. Antenna: 1171-ft above av. terrain, 1089-ft. above ground.

Latitude	39°	24'	27"
Longitude	86°	008'	52"

Requests modification of CP for change to 1106-ft above av. terrain, 1024-ft. above ground, 1893-ft. above sea level; BMPCDT-20040519ADD.

Note: Latitude and longitude coordinates shown are based on the North American Datum of 1927 (NAD 27) as currently required by the Mass Media Bureau of the FCC.

Ownership: Tribune Broadcasting Co. (Group Owner).

Began Operation: Station operating under Special Temporary Authority; no on-air date

Represented (sales): Millennium Sales & Marketing.

Personnel:

Harry J. Ford, Program Director.

Rick Rugala, General Sales Manager.

Jerome P. Martin, Vice President & General Manager.

Harold Ridener, Chief Engineer.

City of License: Bloomington. **Station DMA:** Indianapolis, IN. **Rank:** 25.

Nielsen Data: Not available.

WPWR-DT

Ch. 51

Network Service: UPN.

Grantee: Fox Television Stations Inc., 5151 Wisconsin Ave. NW, Washington, DC 20016.

Studio: 205 N. Michigan Ave., Chicago, IL 60601.

Mailing Address: 205 N. Michigan Ave., Chicago, IL 60601.

Phone: 773-276-5050. **Fax:** 312-819-0067.

Web Site: <http://www.upn.com>

Technical Facilities: Channel No. 51 (692-698 MHz). Authorized power: 1000-kw max. visual. Antenna: 1716-ft above av. terrain, 1713-ft. above ground.

Latitude	41°	52'	44"
Longitude	87°	38'	17"

Note: Latitude and longitude coordinates shown are based on the North American Datum of 1927 (NAD 27) as currently required by the Mass Media Bureau of the FCC.

Ownership: Fox Television Stations Inc. (Group Owner).

Began Operation: March 12, 2002. High Definition. Operating under Special Temporary Authority at 350-kw max. visual.

Represented (legal): Hogan & Hartson LLP.

Personnel:

Stacey Marks-Bronner, Vice President & General Manager.

Cathy Coghlan, Vice President & General Sales Manager.

Laura Alter, National Sales Manager.

Dave Raidy, National Sales Manager.

John Baich, Chief Engineer.

John Nuck, Vice President of Program & Administration.

Paul Buckner, Broadcast Operations Manager.

Jay Johnson, Business Manager.

Jim Marketti, Vice President & Creative Services Manager.

Lisa Pizana, Traffic Manager.

City of License: Gary. **Station DMA:** Chicago, IL. **Rank:** 3.

Nielsen Data: Not available.

WPWR-TV
(formerly WCAE)
Ch. 50

Network Service: UPN.

Licensee: Fox Television Stations Inc., 5151 Wisconsin Ave. NW, Washington, DC 20016.

Studio: 205 N. Michigan Ave., Chicago, IL 60601.

Mailing Address: 205 N. Michigan Ave., Chicago, IL 60601.

Phone: 773-276-5050. Fax: 312-819-0067.

Web Site: <http://www.upn.com>

Technical Facilities: Channel No. 50 (686-692 MHz). Authorized power: 5000-kw max. visual, 500-kw aural. Antenna: 1623-ft above av. terrain, 1627-ft. above ground, 2222-ft. above sea level.

Latitude 41° 52' 44"
Longitude 87° 38' 10"

Transmitter: Sears Tower, 233 S. Wacker Dr.

Digital Facilities: Channel No. 51 (692-698 MHz). Power: 1000-kw max. visual. Antenna: 1716-ft above av. terrain, 1713-ft. above ground.

Latitude 41° 52' 44"
Longitude 87° 38' 17"

FCC Digital File Number: BPCDT-19991101ALA. Granted: June 04, 2001.

Note: Latitude and longitude coordinates shown are based on the North American Datum of 1927 (NAD 27) as currently required by the Mass Media Bureau of the FCC.

Multichannel TV Sound: Stereo only.

Satellite Earth Stations: Transmitter Comark; Comtech, 5-meter KC-band; Comtech, 7.3-meter C-band.

AM Affiliate: WSBC, 1-kw, 1240 kHz, WCFJ, 1-kw, 1470 kHz.

News Service: CNN Newsource.

Ownership: Fox Television Stations Inc. (Group Owner).

Began Operation: January 1, 1987. Sale to present owner by Newsweb Corp. (Fred Eychaner) approved by FCC August 12, 2002. Sale to Newsweb Corp. (Fred Eychaner) by New Metro West Corp. (Channel 50 TV) approved by FCC Dec. 12, 1991.

Represented (sales): Blair Television.

Represented (legal): Hogan & Hartson LLP.

Represented (engineering): E. Harold Munn Jr. & Associates Inc.

Represented (engineering): du Trell, Lundin & Rackley Inc.

Personnel:

Stacey Marks-Bronner, Vice President & General Manager.

Cathy Coghlan, Vice President & General Sales Manager.

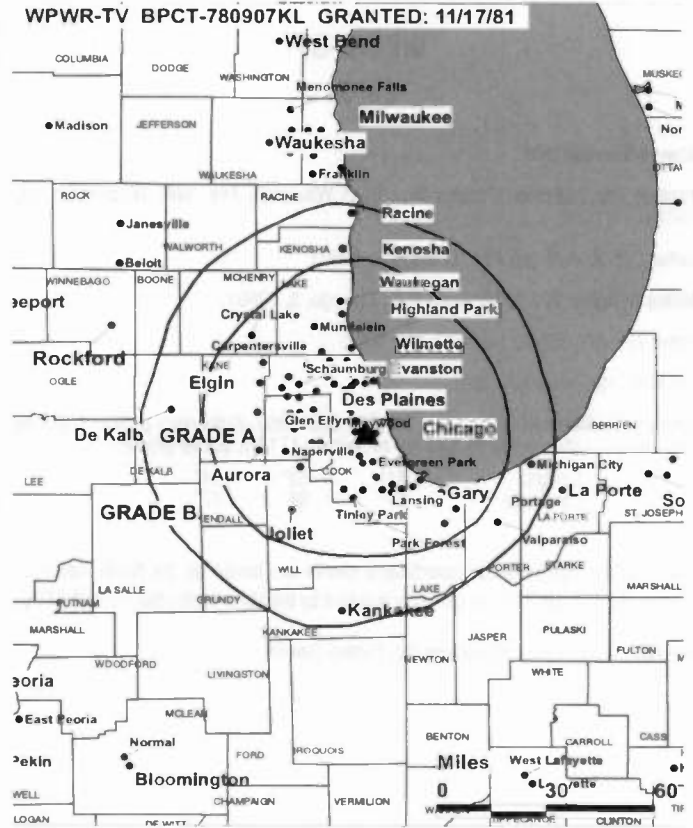
Laura Alter, National Sales Manager.

Dave Raidy, National Sales Manager.

John Baich, Chief Engineer.

Paul Buckner, Broadcast Operations Manager.

John Nuck, Vice President of Program & Administration.



© 2005 Warren Communications News

Jay Johnson, Business Manager.

Jim Marketti, Vice President & Creative Services Manager.

Lisa Pizana, Traffic Director.

Rates: On request.

City of License: Gary. Station DMA: Chicago, IL. Rank: 3.

Circulation © 2004 Nielsen. Coverage based on Nielsen study.

GrandTotal	Cable TV Households	Non-cable TV Households	Total TV Households
Estimated Station Totals *	2,435,160	1,028,670	3,463,830
Average Weekly Circulation (2004)	550,452	285,932	836,384
Average Daily Circulation (2004)			229,038
Station DMA Total	Cable TV Households	Non-cable TV Households	Total TV Households
Estimated Station Totals *	2,419,160	974,840	3,394,000
Average Weekly Circulation (2004)	548,399	280,249	828,648
Average Daily Circulation (2004)			228,050
Other DMA Total	Cable TV Households	Non-cable TV Households	Total TV Households
Estimated Station Totals *	16,000	53,830	69,830
Average Weekly Circulation (2004)	2,053	5,683	7,736
Average Daily Circulation (2004)			988

*Estimated station totals are sums of the Nielsen TV and Cable TV household estimates for each county in which the station registers viewing of more than 5% as per the Nielsen Survey Methods.

WSJV-DT

Ch. 58

Network Service: FOX.

Grantee: WSJV Television, 58096 County Rd. 7S, Elkhart, IN 46517.

Studio: 58096 County Rd. 7 S, Elkhart, IN 46517.

Mailing Address: Box 28, South Bend, IN 46624.

Phone: 574-679-4545. Fax: 574-294-1267.

E-mail: fox28@fox28.com

Web Site: <http://www.fox28.com>

Technical Facilities: Channel No. 58 (734-740 MHz). Authorized power: 671-kw max. visual. Antenna: 278-ft above av. terrain, 896-ft. above ground.

Latitude	41°	36'	58"
Longitude	86°	11'	38"

Note: Latitude and longitude coordinates shown are based on the North American Datum of 1927 (NAD 27) as currently required by the Mass Media Bureau of the FCC.

Ownership: Quincy Broadcasting Co. (Group Owner).

Began Operation: Station operating under Special Temporary Authority; no on-air date

Represented (sales): Blair Television.

Personnel:

Kevin Sargent, Vice President & General Manager.

Richard Frid, General Sales Manager.

Ed Kral, News Director.

David Gooding, Chief Engineer.

Pam Yoder, Business Manager.

City of License: Elkhart. Station DMA: South Bend-Elkhart, IN. Rank: 87.

Nielsen Data: Not available.

Indiana — Elkhart-South Bend

WSJV
Ch. 28

Network Service: FOX

Licensee: WSJV-TV Inc., 58096 County Rd. 7 S, Elkhart, IN 46517.

Studio: 58096 County Rd. 7 S, Elkhart, IN 46517.

Mailing Address: Box 28, South Bend, IN 46624.

Phone: 574-679-4545. **Fax:** 574-294-1267.

E-mail: fox28@fox28.com

Web Site: http://www.fox28.com

Technical Facilities: Channel No. 28 (554-560 MHz). Authorized power: 5000-kw max. visual. Antenna: 1101-ft above av. terrain, 1017-ft. above ground, 1886-ft. above sea level.

Latitude 41° 36' 58"
Longitude 86° 11' 38"

Transmitter: Grass Rd., 3-mi. SW of Mishawaka.

Digital Facilities: Channel No. 58 (734-740 MHz). Power: 671-kw max. visual. Antenna: 278-ft above av. terrain, 896-ft. above ground.

Latitude 41° 36' 58"
Longitude 86° 11' 38"

FCC Digital File Number: BPCDT-19991101ADP. Granted: June 04, 2001.

Note: Latitude and longitude coordinates shown are based on the North American Datum of 1927 (NAD 27) as currently required by the Mass Media Bureau of the FCC.

Multichannel TV Sound: Stereo only.

News Service: AP.

Ownership: Quincy Broadcasting Co. (Group Owner).

Began Operation: March 15, 1954. Sale to present owner by Truth Publishing Co. (John F. Dille Jr., et al.) approved by FCC March 31, 1975.

Represented (sales): Blair Television.

Represented (legal): Wilkinson, Barker, Knauer & Quinn LLP.

Represented (engineering): Lohnes & Culver.

Personnel:

Kevin Sargent, Vice President & General Manager.

Richard Frid, General Sales Manager.

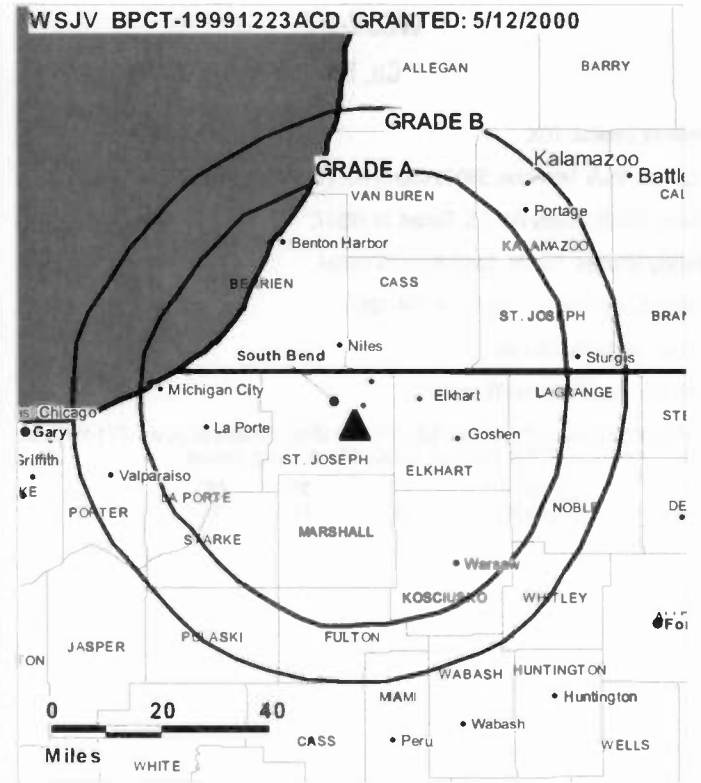
Ed Kral, News Director.

David Gooding, Chief Engineer.

Pam Yoder, Business Manager.

Rates: On request.

City of License: Elkhart. **Station DMA:** South Bend-Elkhart, IN. **Rank:** 87.



© 2005 Warren Communications News

Circulation © 2004 Nielsen. Coverage based on Nielsen study.

GrandTotal	Cable TV Households	Non-cable TV Households	Total TV Households
Estimated Station Totals *	217,560	248,690	466,250
Average Weekly Circulation (2004)	104,063	101,175	205,238
Average Daily Circulation (2004)			81,388
Station DMA Total	Cable TV Households	Non-cable TV Households	Total TV Households
Estimated Station Totals *	174,010	156,190	330,200
Average Weekly Circulation (2004)	90,242	85,937	176,179
Average Daily Circulation (2004)			72,820
Other DMA Total	Cable TV Households	Non-cable TV Households	Total TV Households
Estimated Station Totals *	43,550	92,500	136,050
Average Weekly Circulation (2004)	13,821	15,238	29,059
Average Daily Circulation (2004)			8,568

*Estimated station totals are sums of the Nielsen TV and Cable TV household estimates for each county in which the station registers viewing of more than 5% as per the Nielsen Survey Methods.

Indiana — Evansville

WEHT Ch. 25

Network Service: ABC.

Licensee: Gilmore Broadcasting Corp., Box 25, Evansville, IN 47701.

Studio: 800 Marywood Dr., Henderson, KY 42420.

Mailing Address: Box 25, Evansville, IN 47701.

Phone: 800-879-8542; 270-826-9566. **Fax:** 270-826-6823.

E-mail: jsandwell@abc25.com

Web Site: http://www.abc25.com

Technical Facilities: Channel No. 25 (536-542 MHz). Authorized power: 1194-kw max. & 794-kw horizontal visual, 286-kw & 185-kw horizontal aural. Antenna: 1030-ft above av. terrain, 988-ft. above ground, 1449-ft. above sea level.

Latitude 37° 51' 56"
Longitude 87° 34' 04"

Transmitter: Marywood Dr., Henderson, KY.

Digital Facilities: Channel No. 59 (740-746 MHz). Power: 59-kw max. visual. Antenna: 988-ft above av. terrain, 915-ft. above ground.

Latitude 37° 51' 57"
Longitude 87° 34' 04"

FCC Digital File Number: BPCDT-19991021AAW. Granted: December 07, 1999.

Note: Latitude and longitude coordinates shown are based on the North American Datum of 1927 (NAD 27) as currently required by the Mass Media Bureau of the FCC.

Satellite Earth Stations: Transmitter Comark; DH Satellite, Ku-band; DH Satellite, C-band; Andrew, C-band; Scientific-Atlanta, 5-meter C-band; RCA, 5-meter Ku-band; Standard Agile Omni, Andrew receivers.

News Service: AP.

Ownership: Gilmore Broadcasting Corp. (Group Owner).

Began Operation: September 11, 1953. Sale to present owner by Henry S. Hilberg & Associates approved by FCC July 20, 1964 (Television Digest, Vol. 4:16, 29). Sale to Hilberg group by M. A. Lightman's Malco Theatres Inc. approved by FCC October 24, 1956 (Vol. 12:35, 43).

Represented (sales): Blair Television.

Represented (legal): Wiley, Rein & Fielding.

Represented (engineering): Cohen, Dippell & Everist PC.

Personnel:

Doug Padgett, General manager.

Mike Riley, Station Manager, General & Local Sales Manager.

John Sandwell, National Sales Manager.

Bill Gladish, News Director.

Darren Gibson, Chief Engineer.

Jenny Funk, Business Manager.

Ginny Powers, Program Director.

Melisse Marks, Promotion Director.

Stan Newman, Production Manager.



© 2005 Warren Communications News

Betty Gibbons, Traffic Manager.

Sara Dye, Community Affairs Director.

Highest 30 Sec. Rate: \$1500.

City of License: Evansville. **Station DMA:** Evansville, IN. **Rank:** 99.

Circulation © 2004 Nielsen. Coverage based on Nielsen study.

GrandTotal	Cable	Non-cable	Total
	TV Households	TV Households	TV Households
Estimated Station Totals *	203,070	118,760	321,830
Average Weekly Circulation (2004)	123,649	56,354	180,003
Average Daily Circulation (2004)			85,044
Station DMA Total	Cable	Non-cable	Total
	TV Households	TV Households	TV Households
Estimated Station Totals *	166,090	105,390	271,480
Average Weekly Circulation (2004)	110,485	54,084	164,569
Average Daily Circulation (2004)			80,152
Other DMA Total	Cable	Non-cable	Total
	TV Households	TV Households	TV Households
Estimated Station Totals *	36,980	13,370	50,350
Average Weekly Circulation (2004)	13,164	2,270	15,434
Average Daily Circulation (2004)			4,892

*Estimated station totals are sums of the Nielsen TV and Cable TV household estimates for each county in which the station registers viewing of more than 5% as per the Nielsen Survey Methods.

WEHT-DT
Ch. 59

Network Service: ABC.

Licensee: Gilmore Broadcasting Corp., Box 25, Evansville, IN 47701.

Studio: 800 Marywood Dr., Henderson, KY 42420.

Mailing Address: Box 25, Evansville, IN 47701.

Phone: 800-879-8542; 270-826-9566. **Fax:** 270-826-6823.

E-mail: jsandwell@abc25.com

Web Site: <http://www.abc25.com>

Technical Facilities: Channel No. 59 (740-746 MHz). Authorized power: 59-kw max. visual. Antenna: 988-ft above av. terrain, 915-ft. above ground.

Latitude	37°	51'	57"
Longitude	87°	34'	04"

Note: Latitude and longitude coordinates shown are based on the North American Datum of 1927 (NAD 27) as currently required by the Mass Media Bureau of the FCC.

Ownership: Gilmore Broadcasting Corp. (Group Owner).

Began Operation: November 17, 2001. High Definition.

Represented (sales): Blair Television.

Personnel:

Doug Padgett, General Manager.

Mike Riley, Station Manager, General & Local Sales Manager.

John Sandwell, National Sales Manager.

Bill Gladish, News Director.

Darren Gibson, Chief Engineer.

Jenny Funk, Business Manager.

Ginny Powers, Program Director.

Melisse Marks, Promotion Director.

Stan Newman, Production Manager.

Betty Gibbons, Traffic Manager.

Sara Dye, Community Affairs Director.

City of License: Evansville. **Station DMA:** Evansville, IN. **Rank:** 99.

Nielsen Data: Not available.

Indiana — Evansville

WEVV Ch. 44

Network Service: CBS.

Licensee: ComCorp. of Indiana License Corp., Box 53708, Lafayette, LA 70505-3708.

Studio: 44 Main St., Evansville, IN 47708-1450.

Mailing Address: 44 Main St., Evansville, IN 47708-1450.

Phone: 812-464-4444. **Fax:** 812-465-9450.

E-mail: Info@wevv.com

Web Site: http://www.wevv.com

Technical Facilities: Channel No. 44 (650-656 MHz). Authorized power: 1230-kw max. visual, 123-kw aural. Antenna: 970-ft above av. terrain, 981-ft. above ground, 1386-ft. above sea level.

Latitude 37° 53' 17"
Longitude 87° 32' 37"

Transmitter: State Rd. 414, Henderson, KY.

Digital Facilities: Channel No. 45 (656-662 MHz). Power: 200-kw max. visual. Antenna: 943-ft above av. terrain, 914-ft. above ground.

Latitude 37° 53' 17"
Longitude 87° 32' 37"

FCC Digital File Number: BPCDT-19991101AEQ. Granted: January 22, 2001.

Note: Latitude and longitude coordinates shown are based on the North American Datum of 1927 (NAD 27) as currently required by the Mass Media Bureau of the FCC.

Multichannel TV Sound: Stereo only.

LMA: Local marketing agreement with WTSN-LP (I), Evansville.

Ownership: Communications Corp. of America (Group Owner).

Began Operation: November 17, 1983. Reorganization & addition of partners approved by FCC November 19, 1984. Sale to WEVV Inc. by Ohio Valley TV Inc. approved by FCC December 27, 1985. Sale to present owner by WEVV Inc. approved by FCC April 5, 1999. Transfer to Apollo Capital Management II Inc. & Thomas R. Galloway Sr. jointly approved by FCC April 16, 2004.

Represented (sales): Continental Television Sales.

Represented (sales): Canadian Communications Co.

Represented (legal): Skadden, Arps, Slate, Meagher & Flom LLP.

Personnel:

Dan Robbins, General Manager.

Paula Hayward, General Sales Manager.

Carol Jullan, National Sales Manager.

Don Hollingsworth, Chief Engineer.

Angie Kaufman, Business Manager.

Joanne Provenzano, Program Manager.

Tim Black, Marketing & Promotion Director.

Brent Zerby, Production Director.



© 2005 Warren Communications News

Highest 30 Sec. Rate: \$800.

City of License: Evansville. **Station DMA:** Evansville, IN. **Rank:** 99.

Circulation © 2004 Nielsen. Coverage based on Nielsen study.

GrandTotal	Cable TV Households	Non-cable TV Households	Total TV Households
Estimated Station Totals *	194,340	119,620	313,960
Average Weekly Circulation (2004)	117,454	49,266	166,720
Average Daily Circulation (2004)			72,185
Station DMA Total	Cable TV Households	Non-cable TV Households	Total TV Households
Estimated Station Totals *	166,090	105,390	271,480
Average Weekly Circulation (2004)	106,988	47,817	154,805
Average Daily Circulation (2004)			67,903
Other DMA Total	Cable TV Households	Non-cable TV Households	Total TV Households
Estimated Station Totals *	28,250	14,230	42,480
Average Weekly Circulation (2004)	10,466	1,449	11,915
Average Daily Circulation (2004)			4,282

*Estimated station totals are sums of the Nielsen TV and Cable TV household estimates for each county in which the station registers viewing of more than 5% as per the Nielsen Survey Methods.

WFIE-DT

Ch. 46

Network Service: NBC.

Grantee: LibCo Inc., 639 Isbell Rd., Suite 390, Reno, NV 89509.

Studio: 1115 Mount Auburn Rd., Evansville, IN 47720.

Mailing Address: Box 1414, Evansville, IN 47701.

Phone: 812-426-1414. **Fax:** 812-426-1945.

E-mail: lhimstedt@14wfie.com

Web Site: <http://www.14wfie.com>

Technical Facilities: Channel No. 46 (662-668 MHz). Authorized power: 250-kw max. visual. Antenna: 951-ft above av. terrain, 840-ft. above ground.

Latitude	37°	53'	14"
Longitude	87°	31'	07"

Note: Latitude and longitude coordinates shown are based on the North American Datum of 1927 (NAD 27) as currently required by the Mass Media Bureau of the FCC.

Ownership: Cosmos Broadcasting Corp. (Group Owner).

Began Operation: July 9, 2002. Standard Definition. Operating under Special Temporary Authority at 128-kw max. visual.

Personnel:

Lucy Himstedt, General Manager.

Clarence Mann, Operations, Production & Creative Services Director.

Linda Haddix, General Sales Manager.

Joe McCool, Local Sales Manager.

Linda Lender, National Sales Manager.

Bob Freeman, News Director.

Jim Sears, Chief Engineer.

Sam Schaeffer, Business Manager.

Kirk Williams, Program Director.

Gil Mazur, Marketing Director.

Marie Young, Traffic Manager.

Bruce Villines, Public Service Director.

City of License: Evansville. **Station DMA:** Evansville, IN. **Rank:** 99.

Nielsen Data: Not available.

WFIE-TV
Ch. 14

Network Service: NBC.

Licensee: LibCo Inc., 639 Isbell Rd., Suite 390, Reno, NV 89509.

Studio: 1115 Mount Auburn Rd., Evansville, IN 47720.

Mailing Address: Box 1414, Evansville, IN 47701.

Phone: 812-426-1414. Fax: 812-426-1945.

E-mail: lhimstedt@14wfie.com

Web Site: http://www.14wfie.com

Technical Facilities: Channel No. 14 (470-476 MHz). Authorized power: 2208-kw max. & 1020-kw horizontal visual, 331-kw & 91.2-kw horizontal aural. Antenna: 1020-ft above av. terrain, 949-ft. above ground, 1449-ft. above sea level.

Latitude 37° 53' 14"
Longitude 87° 31' 07"

Holds CP for change to 2500-kw max. visual, 1017-ft above av. terrain, 906-ft. above ground, 1404-ft. above sea level; lat. 37° 53' 14", long. 87° 31' 07", BPCT-20010117ACT.

Transmitter: Wolf Hill, approx. 2300-ft. NE of intersection of Rte. 414 & Cemetery Rd.

Digital Facilities: Channel No. 46 (662-668 MHz). Power: 250-kw max. visual. Antenna: 951-ft above av. terrain, 840-ft. above ground.

Latitude 37° 53' 14"
Longitude 87° 31' 07"

FCC Digital File Number: BPCDT-19991101AFP. Granted: January 26, 2001.

Note: Latitude and longitude coordinates shown are based on the North American Datum of 1927 (NAD 27) as currently required by the Mass Media Bureau of the FCC.

Multichannel TV Sound: Stereo only.

Satellite Earth Stations: Transmitter RCA; Andrew, 3-meter Ku-band; ADM, 3-meter; Harris, 6-meter; Scientific-Atlanta, Harris receivers.

News Service: AP.

Ownership: Cosmos Broadcasting Corp. (Group Owner).

Began Operation: November 9, 1953. Sale to present owner by Orion Broadcasting approved by FCC August 14, 1981. Sale to Orion by Jesse D. Fine theatre family approved by FCC July 18, 1956 (Television Digest, Vol. 12:25, 26, 29).

Represented (sales): Harrington, Righter & Parsons Inc.

Represented (legal): Dow, Lohnes & Albertson PLLC.

Personnel:

Lucy Himstedt, General Manager.

Clarence Mann, Operations, Production, & Creative Services Director.

Linda Haddix, General Sales Manager.

Joe McCool, Local Sales Manager.

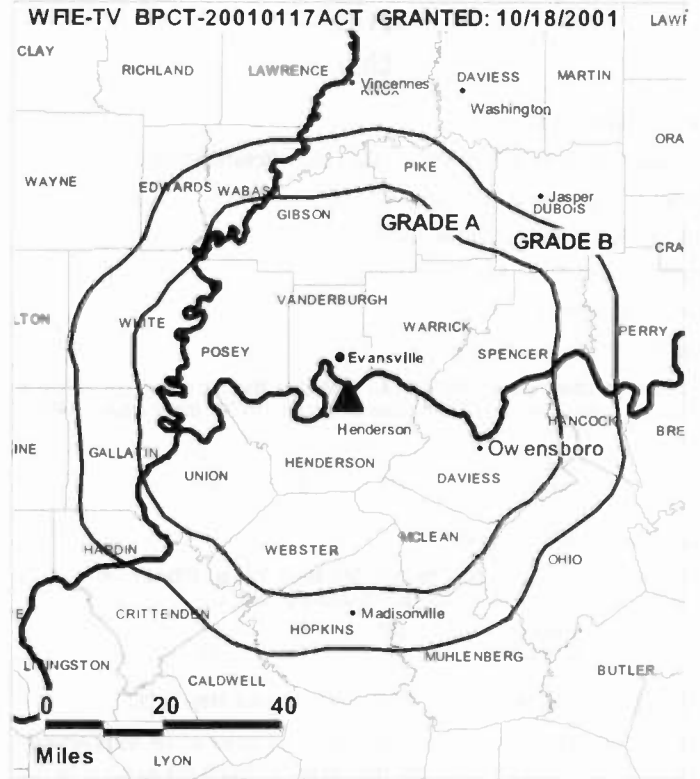
Linda Lender, National Sales Manager.

Bob Freeman, News Director.

Jim Sears, Chief Engineer.

Sam Schaeffer, Business Manager.

Kirk Williams, Program Manager.



© 2005 Warren Communications News

Gil Mazur, Marketing Director.

Marie Young, Traffic Manager.

Bruce Villines, Public Services Director.

Highest 30 Sec. Rate: \$2000.

City of License: Evansville. Station DMA: Evansville, IN. Rank: 99.

Circulation © 2004 Nielsen. Coverage based on Nielsen study.

Grand Total	Cable TV Households	Non-cable TV Households	Total TV Households
Estimated Station Totals *	197,120	129,880	327,000
Average Weekly Circulation (2004)	136,581	64,929	201,510
Average Daily Circulation (2004)			114,053
Station DMA Total	Cable TV Households	Non-cable TV Households	Total TV Households
Estimated Station Totals *	166,090	105,390	271,480
Average Weekly Circulation (2004)	124,338	61,863	186,201
Average Daily Circulation (2004)			108,002
Other DMA Total	Cable TV Households	Non-cable TV Households	Total TV Households
Estimated Station Totals *	31,030	24,490	55,520
Average Weekly Circulation (2004)	12,243	3,066	15,309
Average Daily Circulation (2004)			6,051

*Estimated station totals are sums of the Nielsen TV and Cable TV household estimates for each county in which the station registers viewing of more than 5% as per the Nielsen Survey Methods.

WTVW
Ch. 7

Network Service: FOX.

Licensee: GNS Media of Evansville, 117 Oaks Court, Pickens, SC 29761.

Studio: 477 Carpenter St., Evansville, IN 47708.

Mailing Address: Box 7, Evansville, IN 47701.

Phone: 812-424-7777. Fax: 812-421-4040.

E-mail: edwin@wtvw.com

Web Site: http://www.wtvw.com

Technical Facilities: Channel No. 7 (174-180 MHz). Authorized power: 316-kw visual, 63.2-kw aural. Antenna: 1000-ft above av. terrain, 1013-ft. above ground, 1493-ft. above sea level.

Latitude 38° 01' 27"
Longitude 87° 21' 43"

Transmitter: 1-mi. S of Chandler.

Digital Facilities: Channel No. 28 (554-560 MHz). Power: 1000-kw max. visual. Antenna: 896-ft above av. terrain, 823-ft. above ground.

Latitude 38° 01' 27"
Longitude 87° 21' 43"

FCC Digital File Number: BPCDT-19991101ACY. Granted: May 03, 2001.

Note: Latitude and longitude coordinates shown are based on the North American Datum of 1927 (NAD 27) as currently required by the Mass Media Bureau of the FCC.

Satellite Earth Stations: Transmitter RCA; AFC, 3.7-meter Ku-band; DH Satellite, 4.5-meter KC-band; Andrew, 4.5-meter C-band; ADM, 4.5-meter C-band; Andrew, 7.3-meter C-band; Standard Agile Omni, Avantek receivers.

News Service: AP.

Ownership: G. Nell Smith.

Began Operation: August 21, 1956. Sale to present owner by Nexstar Broadcasting Group Inc. approved by FCC December 1, 2003. Merger of Quorum Broadcast Holdings Inc. into Nexstar Broadcasting Group Inc. approved by FCC October 30, 2003. Sale to Quorum Broadcast Holdings Inc. by Petracom Equity Partners LP approved by FCC May 4, 1998 (Television Digest, Vol. 37:37). Sale to Petracom Equity Partners LP by Banam Broadcasting Inc. approved by FCC May 31, 1995. Assignment of license to BankAmerica Corp. from Woods Communication Group Inc. granted March 16, 1993. Sale to Broad Street TV granted August 17, 1988 (Vol. 28:25) but not consummated. Sale to Charles Woods by Fuqua Communications approved by FCC November 17, 1980. Sale of control to Fuqua by Polaris Corp. approved by FCC September 26, 1966 (Vol. 5:51, 6:39). Sale of control to Producers Inc. (Polaris) by Ferris E. Traylor, Res Schepp & Miklos Sperling approved by FCC 1962 (Vol. 2:35).

Represented (sales): Millennium Sales & Marketing.

Represented (legal): Drinker Biddle & Reath LLP.

Personnel:

Edwin Hill, Vice President, General Manager & Promotion Director.

David Castrale, Production Manager.

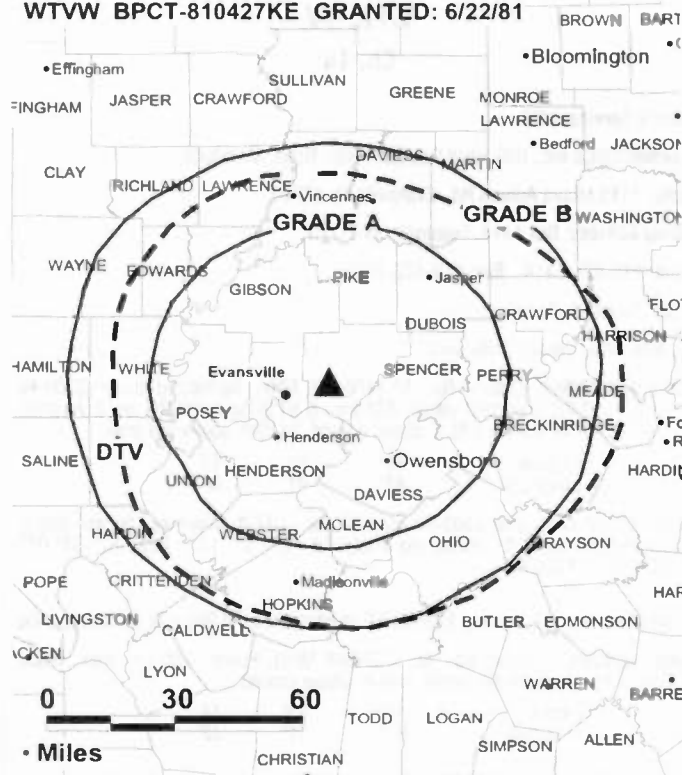
Allen White, General Sales Manager.

Steve Parkinson, National Sales Manager.

Bob Walters, News Director.

Gary Maier, Chief Engineer.

WTVW BPCT-810427KE GRANTED: 6/22/81



Julie Merkley, Business Manager.

Pam Miller, Program Director.

Highest 30 Sec. Rate: \$3500.

City of License: Evansville. Station DMA: Evansville, IN. Rank: 99.

Circulation © 2004 Nielsen. Coverage based on Nielsen study.

GrandTotal	Cable TV Households	Non-cable TV Households	Total TV Households
Estimated Station Totals *	206,550	164,710	371,260
Average Weekly Circulation (2004)	110,374	69,641	180,015
Average Daily Circulation (2004)			76,620
Station OMA Total	Cable TV Households	Non-cable TV Households	Total TV Households
Estimated Station Totals *	166,090	105,390	271,480
Average Weekly Circulation (2004)	96,812	57,685	154,497
Average Daily Circulation (2004)			66,751
Other OMA Total	Cable TV Households	Non-cable TV Households	Total TV Households
Estimated Station Totals *	40,460	59,320	99,780
Average Weekly Circulation (2004)	13,562	11,956	25,518
Average Daily Circulation (2004)			9,869

*Estimated station totals are sums of the Nielsen TV and Cable TV household estimates for each county in which the station registers viewing of more than 5% as per the Nielsen Survey Methods.

WTVW-DT

Ch. 28

Network Service: FOX.

Grantee: GNS Media of Evansville Inc., 117 Oaks Court, Pickens, SC 29761.

Studio: 477 Carpenter St., Evansville, IN 47708.

Mailing Address: Box 7, Evansville, IN 47701.

Phone: 812-424-7777. **Fax:** 812-421-4040.

E-mail: edwin@wtvw.com

Web Site: <http://www.wtvw.com>

Technical Facilities: Channel No. 28 (554-560 MHz). Authorized power: 1000-kw max. visual. Antenna: 896-ft above av. terrain, 823-ft. above ground.

Latitude	38°	01'	27"
Longitude	87°	21'	43"

Note: Latitude and longitude coordinates shown are based on the North American Datum of 1927 (NAD 27) as currently required by the Mass Media Bureau of the FCC.

Ownership: G. Neil Smith.

Began Operation: Station operating under Special Temporary Authority; no on-air date

Represented (legal): Drinker Biddle & Reath LLP.

Represented (sales): Millennium Sales & Marketing.

Personnel:

Edwin Hill, General Manager.

Allen White, General Sales Manager.

Steve Parkinson, National Sales Manager.

David Castrale, Production Manager.

Bob Walters, News Director.

Gary Maler, Chief Engineer.

Julie Merkley, Business Manager.

Pam Miller, Program Director.

City of License: Evansville. **Station DMA:** Evansville, IN. **Rank:** 99.

Nielsen Data: Not available.

WANE-DT

Ch. 4

Network Service: CBS.

Grantee: Indiana Broadcasting LLC., 2915 W. State Blvd., Fort Wayne, IN 46808.

Studio: 2915 W. State Blvd., Fort Wayne, IN 46808.

Mailing Address: 2915 W. State Blvd., Fort Wayne, IN 46808.

Phone: 260-424-1515; 260-422-5644. **Fax:** 260-424-1428.

E-mail: talkback@wane.com

Web Site: <http://www.wane.com>

Technical Facilities: Channel No. 4 (66-72 MHz). Authorized power: 1.5-kw visual.
Antenna: 797-ft above av. terrain, 774-ft. above ground.

Latitude	41°	05'	38"
Longitude	85°	10'	48"

Requests modification of CP for change to 1000-kw visual, 794-ft above av. terrain, 771-ft. above ground, 1581-ft. above sea level; BMPCDT-20021002ACJ.

Note: Latitude and longitude coordinates shown are based on the North American Datum of 1927 (NAD 27) as currently required by the Mass Media Bureau of the FCC.

Ownership: LIN TV Corp. (Group Owner).

Began Operation: Station operating under Special Temporary Authority; no on-air date

Represented (sales): Petry Television Inc.

Personnel:

Alan Riebe, President, General Manager & General Sales Manager.

Tom Antisdell, Local Sales Manager.

Ted Linn, News Director.

Mark Johnson, Chief Engineer.

Randell E. Culbertson, Financial Manager.

Jerry Greider, Promotion Director.

Jim Riecken, Production Manager.

Lauri Miller-Goheen, Traffic Manager.

City of License: Fort Wayne. **Station DMA:** Fort Wayne, IN. **Rank:** 104.

Nielsen Data: Not available.

Indiana — Fort Wayne

WANE-TV Ch. 15

Network Service: CBS.

Licensee: Indiana Broadcasting LLC, Box 1515, Fort Wayne, IN 46801.

Studio: 2915 W. State Blvd., Fort Wayne, IN 46808.

Mailing Address: 2915 W. State Blvd., Fort Wayne, IN 46808.

Phone: 260-424-1515. **Fax:** 260-424-1428.

E-mail: talkback@wane.com

Web Site: http://www.wane.com

Technical Facilities: Channel No. 15 (476-482 MHz). Authorized power: 2450-kw max. visual, & 28.2-kw horizontal aural. Antenna: 827-ft above av. terrain, 804-ft. above ground, 1615-ft. above sea level.

Latitude 41° 05' 38"
Longitude 85° 10' 48"

Transmitter: 2915 W. State Blvd.

Digital Facilities: Channel No. 4 (66-72 MHz). Power: 1.5-kw visual. Antenna: 797-ft above av. terrain, 774-ft. above ground.

Latitude 41° 05' 38"
Longitude 85° 10' 48"

FCC Digital File Number: BPCDT-19991018AAQ. Granted: January 16, 2001.

Note: Latitude and longitude coordinates shown are based on the North American Datum of 1927 (NAD 27) as currently required by the Mass Media Bureau of the FCC.

News Services: CNN Newsource, CBS Newspath, AP.

Ownership: LIN TV Corp. (Group Owner).

Began Operation: September 26, 1954. Sale to Chancellor Media Corp. dismissed (Television Digest, Vol. 38:28; 39:12). Sale of controlling interest in LIN to Hicks, Muse, Tate, & Furst from AT&T approved by FCC March 2, 1998 (Vol. 37:33, 42, 43; 38:2, 10). Sale to present owner by Corinthian Broadcasting approved by FCC November 28, 1983 (Vol. 23: 36). Sale to Corinthian by Universal Broadcasting (McConnell) approved by FCC October 10, 1956. Sale as WINT by R. Morris Pierce group approved by FCC June 13, 1956 (Vol. 12:24, 34, 41).

Represented (sales): Petry Television Inc.

Represented (legal): Covington & Burling.

Represented (engineering): Moffet, Larson & Johnson Inc.

Personnel:

Alan Riebe, President, General Manager & General Sales Manager.

Tom Antlsdel, Local Sales Manager.

Ted Linn, News Director.

Mark Johnson, Chief Engineer.


Randell E. Culbertson, Financial Manager.

Jerry Greider, Promotion Director.

Jim Riecken, Production Manager.

Lauri Miller-Goheen, Traffic Manager.

WANE-TV BPCT-20000413ABS GRANTED: 3/2/2001



© 2005 Warren Communications News

Rates: On request.

City of License: Fort Wayne. **Station DMA:** Fort Wayne, IN. **Rank:** 104.

Circulation © 2004 Nielsen. Coverage based on Nielsen study.

GrandTotal	Cable TV Households	Non-cable TV Households	Total TV Households
Estimated Station Totals *	222,900	220,040	442,940
Average Weekly Circulation (2004)	130,935	113,840	244,775
Average Daily Circulation (2004)			128,523
Station DMA Total	Cable TV Households	Non-cable TV Households	Total TV Households
Estimated Station Totals *	142,560	126,050	268,610
Average Weekly Circulation (2004)	106,906	93,830	200,736
Average Daily Circulation (2004)			113,501
Other DMA Total	Cable TV Households	Non-cable TV Households	Total TV Households
Estimated Station Totals *	80,340	93,990	174,330
Average Weekly Circulation (2004)	24,029	20,010	44,039
Average Daily Circulation (2004)			15,022

*Estimated station totals are sums of the Nielsen TV and Cable TV household estimates for each county in which the station registers viewing of more than 5% as per the Nielsen Survey Methods.

WFFT-TV
Ch. 55

Network Service: FOX.

Licensee: Nexstar Broadcasting Inc., 909 Lake Carolyn Pkwy., Suite 1450, Irving, TX 75039.

Studio: 3707 Hillegas Rd., Fort Wayne, IN 46808.

Mailing Address: Box 8655, Fort Wayne, IN 46898-8655.

Phone: 260-471-5555. **Fax:** 260-484-4331.

E-mail: bblacher@wfft.com

Web Site: http://www.wfft.com

Technical Facilities: Channel No. 55 (716-722 MHz). Authorized power: 603-kw max. & 389-kw horizontal visual, 60.3-kw & 38.9-kw horizontal aural. Antenna: 761-ft above av. terrain, 781-ft. above ground, 1601-ft. above sea level.

Latitude 41° 06' 33"
Longitude 85° 11' 42"

Transmitter: 3707 Hillegas Rd.

Digital Facilities: Channel No. 36 (602-608 MHz). Power: 1000-kw max. visual. Antenna: 791-ft above av. terrain, 781-ft. above ground, 820-ft. above sea level.

Latitude 41° 06' 33"
Longitude 85° 11' 42"

FCC Digital File Number: BPCDT-19991101AFP. Granted: September 28, 2001.

Note: Latitude and longitude coordinates shown are based on the North American Datum of 1927 (NAD 27) as currently required by the Mass Media Bureau of the FCC.

Satellite Earth Stations: Transmitter Acrodyne, RCA, Ku-band; AFC, 3.7-meter; Prodelin, 4.5-meter C-band; Comtech, 5-meter C-band; M/A-Com, Agile Omni receivers.

News Services: CNN Newsource, AP.

Ownership: Nexstar Broadcasting Group Inc. (Group Owner).

Began Operation: December 21, 1977. Merger of Quorum Broadcast Holdings Inc. into present owner approved by FCC October 30, 2003. Sale to Quorum Broadcast Holdings Inc. by Midwest Holdings Partnership LP (Douglas Wolf) who had acquired from Great Trails Broadcasting Corp., approved by FCC December 14, 1988 (Television Digest, Vol. 38:46).

Represented (sales):

Represented (legal): Drinker Biddle & Reath LLP.

Personnel:

Travis Henkalin, Promotions, Creative Services, & Production Manager.

Robert M. Blacher, Vice President & General Manager.

Bill Ritchhart, General Sales Manager.

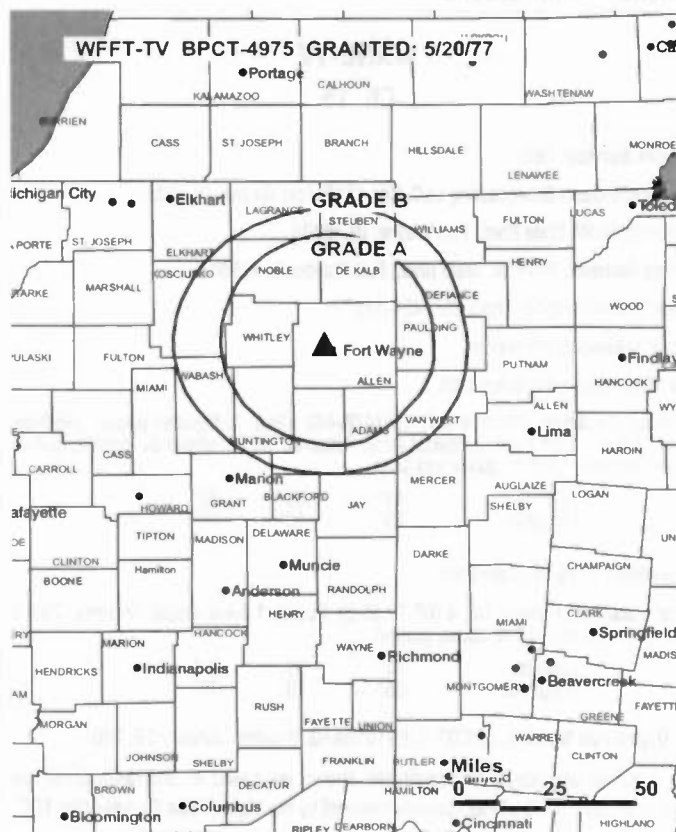
Jeff Heiniger, Local Sales Manager.

Khris M. West, Chief Engineer.

Dawn Barnes, Business Manager.

Kelly Bellis, Program Director.

Lisa Myers, Traffic Manager.



© 2005 Warren Communications News

Elizabeth Stern, Community Affairs Director.

Rates: On request.

City of License: Fort Wayne. **Station DMA:** Fort Wayne, IN. **Rank:** 104.

Circulation © 2004 Nielsen. Coverage based on Nielsen study.

GrandTotal	Cable TV Households	Non-cable TV Households	Total TV Households
Estimated Station Totals *	202,840	177,690	380,530
Average Weekly Circulation (2004)	79,046	67,641	146,687
Average Daily Circulation (2004)			53,526
Station DMA Total	Cable TV Households	Non-cable TV Households	Total TV Households
Estimated Station Totals *	142,560	126,050	268,610
Average Weekly Circulation (2004)	66,640	59,816	126,456
Average Daily Circulation (2004)			48,664
Other DMA Total	Cable TV Households	Non-cable TV Households	Total TV Households
Estimated Station Totals *	60,280	51,640	111,920
Average Weekly Circulation (2004)	12,406	7,825	20,231
Average Daily Circulation (2004)			4,862

*Estimated station totals are sums of the Nielsen TV and Cable TV household estimates for each county in which the station registers viewing of more than 5% as per the Nielsen Survey Methods.

WISE-DT
(formerly WKJG-TV)
Ch. 19

Network Service: NBC.

Grantee: NVG-Fort Wayne II LLC, 3500 Lenox Rd., Suite 640, Atlanta, GA 30326.

Studio: 2633 W. State Blvd., Fort Wayne, IN 46808.

Mailing Address: 2633 W. State Blvd., Fort Wayne, IN 46808.

Phone: 260-422-7474. **Fax:** 260-422-7702.

E-mail: feedback@nbc33.com

Web Site: <http://www.nbc33.com>

Technical Facilities: Channel No. 19 (500-506 MHz). Authorized power: 350-kw max. visual. Antenna: 736-ft above av. terrain, 726-ft. above ground.

Latitude	41°	05'	39"
Longitude	85°	10'	36"

Note: Latitude and longitude coordinates shown are based on the North American Datum of 1927 (NAD 27) as currently required by the Mass Media Bureau of the FCC.

Ownership: New Vision Group LLC (Group Owner).

Began Operation: Station operating under Special Temporary Authority; no on-air date

Represented (legal): Drinker Biddle & Reath LLP.

Personnel:

John Dawson, General Manager & General Sales Manager.

Kathy Levendoski, Local Sales Manager.

Dave Stephens, National Sales Manager.

Matt Kyle, Chief Engineer.

Ed Shick, Business Manager.

Tad Frank, Promotion & Marketing Director.

Diana Burns, Traffic Manager.

City of License: Fort Wayne. **Station DMA:** Fort Wayne, IN. **Rank:** 104.

Nielsen Data: Not available.

WISE-TV
 (formerly WKJG-TV)
Ch. 33

Network Service: NBC.

Licensee: NVG-Fort Wayne II LLC, 3500 Lenox Rd., Suite 640, Atlanta, GA 30326.

Studio: 2633 W. State Blvd., Fort Wayne, IN 46808.

Mailing Address: 2633 W. State Blvd., Fort Wayne, IN 46808.

Phone: 260-422-7474. Fax: 260-422-7702.

E-mail: feedback@nbc33.com

Web Site: http://www.nbc33.com

Technical Facilities: Channel No. 33 (584-590 MHz). Authorized power: 589-kw max. visual, 58.9-kw aural. Antenna: 770-ft above av. terrain, 793-ft. above ground, 1593-ft. above sea level.

Latitude	41°	05'	36"
Longitude	85°	10'	28.47"

Transmitter: 2633 W. State Blvd.

Digital Facilities: Channel No. 19 (500-506 MHz). Power: 350-kw max. visual. Antenna: 736-ft above av. terrain, 726-ft. above ground.

Latitude	41°	05'	39"
Longitude	85°	10'	36"

FCC Digital File Number: BPCDT-19991101AFL. (pending).

Note: Latitude and longitude coordinates shown are based on the North American Datum of 1927 (NAD 27) as currently required by the Mass Media Bureau of the FCC.

Multichannel TV Sound: Stereo only.

Satellite Earth Stations: Transmitter Advanced Broadcasting; AFC, 3.7-meter KC-band; Comtech, 5-meter C-band; Standard Communications, M/A-Com receivers.

News Service: AP.

Ownership: New Vision Group LLC (Group Owner).

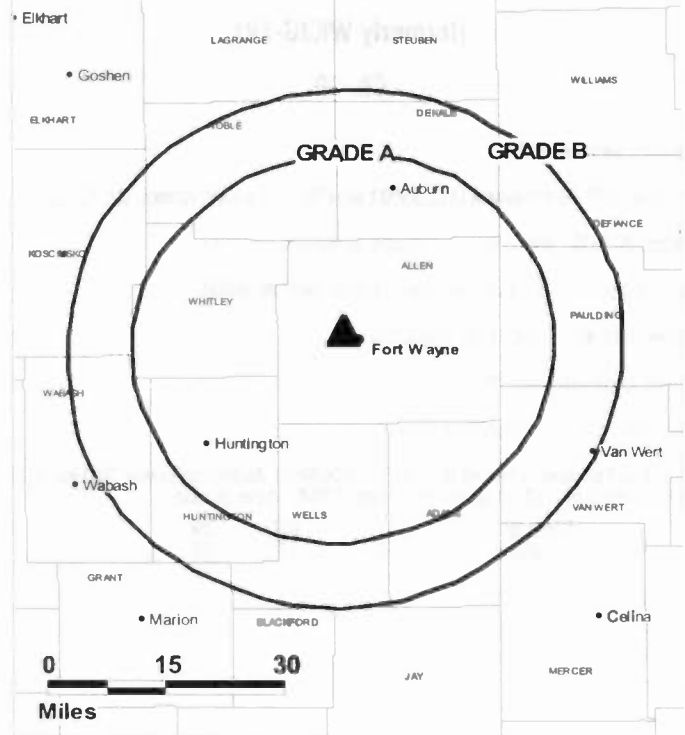
Began Operation: November 21, 1953. Sale to Granite Broadcasting Corp. pends. Sale to present owner by Corporation for General Trade (Joseph R. Cloutier Trust) approved by FCC December 19, 2002. Sale to Corporation for General Trade (Joseph R. Cloutier Trust) by Wabash Valley Broadcasting Corp. approved by FCC November 23, 1983. Sale to Wabash by Federated Media Inc. approved by FCC July 30, 1974 (Television Digest, Vol. 14:32). Sale to FMI by Truth Publishing Co. approved by FCC March 10, 1971 (Vol. 10:27). Sale to Truth Publishing Co. by Clarence L. Schust, H. Leslie Popp & associates approved by FCC March 13, 1957 (Vol. 13:5, 11).

Represented (sales): Blair Television.

Represented (legal): Drinker Biddle & Reath LLP.

Personnel:

WISE-TV BPCT-790925KJ GRANTED: 12/30/79



John Dawson, General Manager & General Sales Manager.

Kathy Levendoski, Local Sales Manager.

Dave Stephens, National Sales Manager.

Matt Kyle, Chief Engineer.

Ed Shick, Business Manager.

Tad Frank, Promotion & Marketing Manager.

Diana Burns, Traffic Manager.

Highest 30 Sec. Rate: \$5000.

City of License: Fort Wayne. Station DMA: Fort Wayne, IN. Rank: 104.

Nielsen Data: Not available.

Indiana — Fort Wayne

WPTA Ch. 21

Network Service: ABC.

Licensee: WPTA-TV License Inc., c/o Granite Broadcasting Corp., 767 3rd Ave., 34th Floor, New York, NY 10017.

Studio: 3401 Butler Rd., Fort Wayne, IN 46808.

Mailing Address: Box 2121, Fort Wayne, IN 46801.

Phone: 260-483-0584; 260-483-8111. **Fax:** 260-483-2568.

E-mail: wpta@wpta.com

Web Site: http://www.wpta.com/

Technical Facilities: Channel No. 21 (512-518 MHz). Authorized power: 562-kw max. & 490-kw horizontal visual, 56.2-kw & 49-kw horizontal aural. Antenna: 740-ft above av. terrain, 770-ft. above ground, 1582-ft. above sea level.

Latitude 41° 06' 08"
Longitude 85° 11' 04"

Holds CP for change to 736-ft above av. terrain, 746-ft. above ground, 1543-ft. above sea level; lat. 41° 06' 07.9", long. 85° 11' 04.9", BPCT-19991228AAX.

Transmitter: 3401 Butler Rd.

Digital Facilities: Channel No. 24 (530-536 MHz). Power: 335-kw max. visual. Antenna: 736-ft above av. terrain, 746-ft. above ground, 1543-ft. above sea level.

Latitude 41° 006' 007"
Longitude 85° 11' 004"

FCC Digital File Number: BPCDT-19991027ACJ. Granted: June 11, 2002.

Note: Latitude and longitude coordinates shown are based on the North American Datum of 1927 (NAD 27) as currently required by the Mass Media Bureau of the FCC.

Satellite Earth Stations: Transmitter Harris; Andrew, 4.5-meter KC-band; Andrew, 4.5-meter C-band; Andrew, 7-meter C-band; Microdyne, 7.3-meter C-band; Tieman, Scientific-Atlanta, Microdyne, Avantek, Andrew receivers.

News Services: UPI, NIWS, AP, ABC NewsOne.

Ownership: Granite Broadcasting Corp. (Group Owner).

Began Operation: September 28, 1957. Sale to Malaro Broadcast Group of Fort Wayne Licensee LLC pending. Sale to present owner by Pulitzer Publishing Co. approved by FCC September 25, 1989 (Television Digest, Vol. 29:34). Sale to Pulitzer by Gannett Co. Inc. approved by FCC May 12, 1983 (Vol. 23:2). Merger of Combined Communications with Gannett Co. approved by FCC June 7, 1979 (Vol. 18:20, 38; 19:24). Sale to Combined by Sarkes Tarzian Inc. approved by FCC April 4, 1973 (Vol. 12:41; 13:7).

Represented (sales): Continental Television Sales.

Represented (legal): Akin, Gump, Strauss, Hauer & Feld LLP.

Personnel:

Chris Fedele, President & General Manager.

Doug Barrow, General Sales Manager.

Lynn Dziedzic, Regional & National Sales Manager.

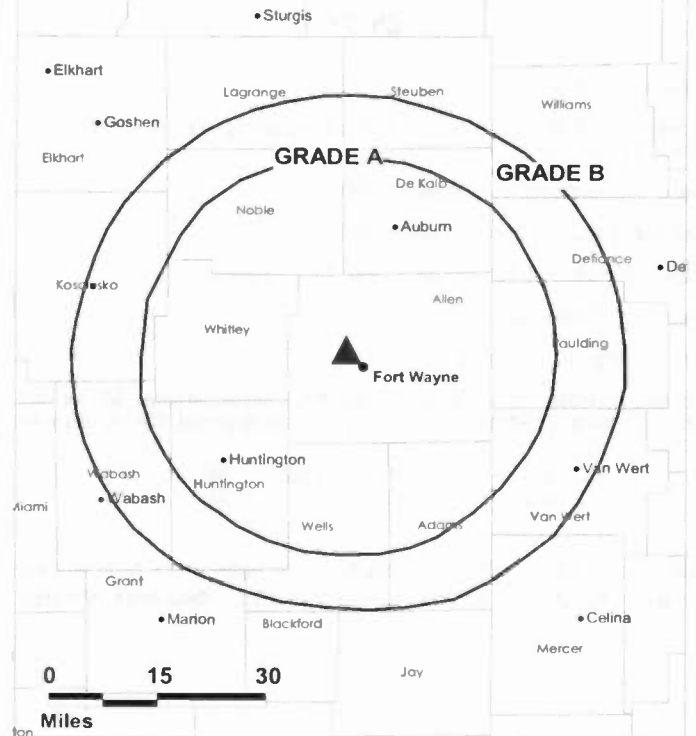
Bret Angel, Chief Engineer.

Kristine Putt, Local Sales Manager.

Don Bradley, News Director.

Adrian Guenther, Promotions Manager.

WPTA BPCT-19991228AAX GRANTED: 5/2/2000



© 2005 Warren Communications News

Debbie Sand, Business Manager.

Jim Turcovsky, Production Manager.

Georgeann Lauer, Traffic Manager.

Highest 30 Sec. Rate: \$1200.

City of License: Fort Wayne. **Station DMA:** Fort Wayne, IN. **Rank:** 104.

Circulation © 2004 Nielsen. Coverage based on Nielsen study.

GrandTotal	Cable TV Households	Non-cable TV Households	Total TV Households
Estimated Station Totals *	243,860	211,320	455,180
Average Weekly Circulation (2004)	133,431	108,754	242,185
Average Daily Circulation (2004)			117,137
Station DMA Total	Cable TV Households	Non-cable TV Households	Total TV Households
Estimated Station Totals *	142,560	126,050	268,610
Average Weekly Circulation (2004)	100,644	90,203	190,847
Average Daily Circulation (2004)			102,452
Other DMA Total	Cable TV Households	Non-cable TV Households	Total TV Households
Estimated Station Totals *	101,300	85,270	186,570
Average Weekly Circulation (2004)	32,787	18,551	51,338
Average Daily Circulation (2004)			14,685

*Estimated station totals are sums of the Nielsen TV and Cable TV household estimates for each county in which the station registers viewing of more than 5% as per the Nielsen Survey Methods.

WPTA-DT

Ch. 24

Network Service: ABC.

Licensee: WPTA-TV License Inc., c/o Granite Broadcasting Corp., 767 3rd Ave., 34th Floor, New York, NY 10017.

Studio: 3401 Butler Rd., Fort Wayne, IN 46808.

Mailing Address: Box 2121, Fort Wayne, IN 46801.

Phone: 260-483-0584; 260-483-8111. **Fax:** 260-483-2568.

E-mail: wpta@wpta.com

Web Site: <http://www.wpta.com>

Technical Facilities: Channel No. 24 (530-536 MHz). Authorized power: 335-kw max. visual. Antenna: 736-ft above av. terrain, 746-ft. above ground, 1543-ft. above sea level.

Latitude	41°	006'	007"
Longitude	85°	11'	004"

Note: Latitude and longitude coordinates shown are based on the North American Datum of 1927 (NAD 27) as currently required by the Mass Media Bureau of the FCC.

Ownership: Granite Broadcasting Corp. (Group Owner).

Began Operation: Station operating; no on-air date

Represented (sales): Continental Television Sales.

Personnel:

Chris Fedele, General Manager.

Doug Barrow, General Sales Manager.

Lynn Dziedzic, Regional & National Sales Manager.

Bret Angel, Chief Engineer.

Kristine Putt, Local Sales Manager.

Don Bradley, News Director.

Adrian Guenther, Promotions Manager.

Debbie Sand, Business Manager.

Jim Turcovsky, Production Manager.

Georgeann Lauer, Traffic Manager.

City of License: Fort Wayne. **Station DMA:** Fort Wayne, IN. **Rank:** 104.

Nielsen Data: Not available.

Indiana — Hammond

WJYS
Ch. 62

Network Service: IND.

Licensee: Jovon Broadcasting Corp., 18600 S. Oak Park Ave., Tinley Park, IL 60477.

Studio: 18600 S. Oak Park Ave., Tinley Park, IL 60477.

Mailing Address: 18600 S. Oak Park Ave., Tinley Park, IL 60477.

Phone: 708-633-0001. **Fax:** 708-633-0040.

E-mail: lradcliffe@wjystv62.com

Web Site: <http://www.wjystv62.com>

Technical Facilities: Channel No. 62 (758-764 MHz). Authorized power: 5000-kw max. visual. Antenna: 479-ft above av. terrain, 472-ft. above ground, 1165-ft. above sea level.

Latitude	41°	33'	10"
Longitude	87°	47'	09"

Transmitter: 1.2-mi. S of Tinley Park.

Digital Facilities: Channel No. 36 (602-608 MHz). Power: 50-kw max. visual. Antenna: 1493-ft above av. terrain, 1497-ft. above ground, 2092-ft. above sea level.

Latitude	41°	52'	44"
Longitude	87°	38'	10"

FCC Digital File Number: BPCDT-981224KF. Granted: January 09, 2002.

Note: Latitude and longitude coordinates shown are based on the North American Datum of 1927 (NAD 27) as currently required by the Mass Media Bureau of the FCC.

Ownership: Jovon Broadcasting Corp. (Group Owner).

Began Operation: March 2, 1991.

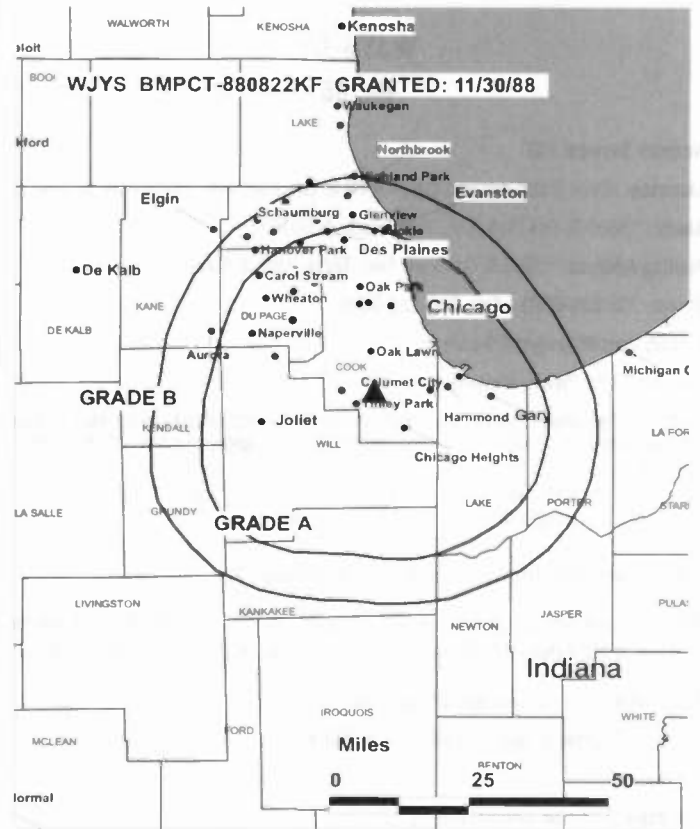
Represented (legal): Dow, Lohnes & Albertson PLLC.

Represented (engineering): E. Harold Munn Jr. & Associates Inc.

Personnel:

Joseph Stroud, General Manager.

Lonnie Radcliff, Executive Vice President & General Sales Manager.



© 2005 Warren Communications News

Jan Heritage, Program Director & Traffic Manager.

Rates: On request.

City of License: Hammond. **Station DMA:** Chicago, IL. **Rank:** 3.

Nielsen Data: Not available.

WJYS-DT
Ch. 36

Network Service: IND.

Licensee: Jovon Broadcasting Corp., 18600 S. Oak Park Ave., Tinley Park, IL 60477.

Studio: 18600 S. Oak Park Ave., Tinley Park, IN 60477.

Mailing Address: 18600 S. Oak Park Ave., Tinley Park, IL 60477.

Phone: 708-633-0001. **Fax:** 708-633-0040.

E-mail: lradcliff@wjystv26.com

Web Site: <http://www.wjystv62.com>

Technical Facilities: Channel No. 36 (602-608 MHz). Authorized power: 50-kw max. visual. Antenna: 1493-ft above av. terrain, 1497-ft. above ground, 2092-ft. above sea level.

Latitude	41°	52'	44"
Longitude	87°	38'	10"

Transmitter: Sears Tower, 233 S. Wacker Dr., Chicago, IL.

Note: Latitude and longitude coordinates shown are based on the North American Datum of 1927 (NAD 27) as currently required by the Mass Media Bureau of the FCC.

Ownership: Jovon Broadcasting Corp. (Group Owner).

Began Operation: August 1, 2002. Standard Definition.

Personnel:

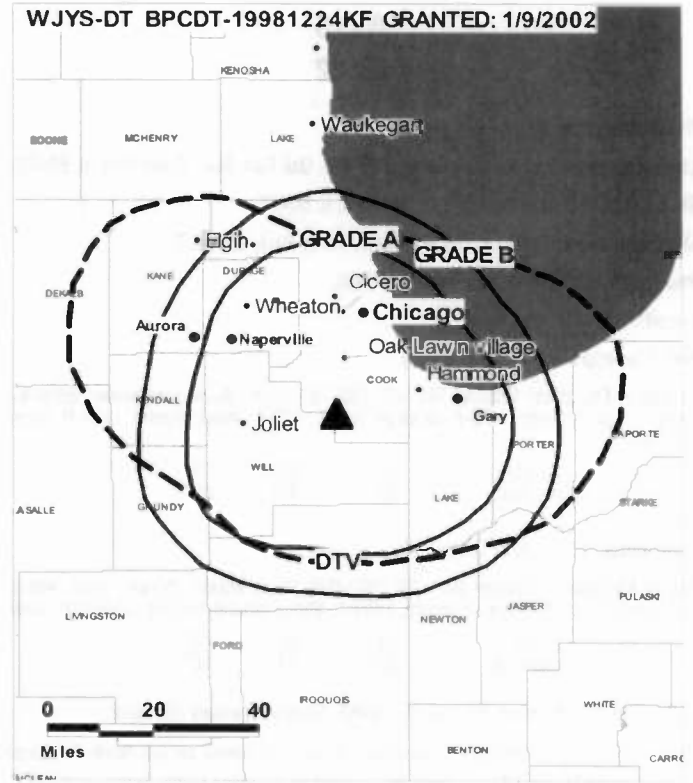
Joseph A. Stroud, General Manager.

Lonnie Radcliffe, Executive Vice President & General Sales Manager.

Jan Heritage, Program Director & Traffic Manager.

City of License: Hammond. **Station DMA:** Chicago, IL. **Rank:** 3.

WJYS-DT BPCDT-19981224KF GRANTED: 1/9/2002



© 2005 Warren Communications News

Nielsen Data: Not available.

WHMB-DT

Ch. 16

Network Service: IND.

Grantee: LeSea Broadcasting of Indianapolis Inc., 61300 S. Ironwood Rd., Box 12, South Bend, IN 46614.

WHMB-TV: 10511 Greenfield Ave., Noblesville, IN 46060.

Mailing Address: Box 50450, Indianapolis, IN 46250.

Phone: 317-773-5050. **Fax:** 317-776-4051.

E-mail: kpasson@lesea.com

Web Site: <http://www.whmbtv.com>

Technical Facilities: Channel No. 16 (482-488 MHz). Authorized power: 225-kw max. visual. Antenna: 932-ft above av. terrain, 932-ft. above ground.

Latitude	39°	53'	40"
Longitude	86°	12'	21"

Note: Latitude and longitude coordinates shown are based on the North American Datum of 1927 (NAD 27) as currently required by the Mass Media Bureau of the FCC.

Ownership: LeSea Broadcasting Corp. (Group Owner).

Began Operation: December 2, 2002. Standard Definition. Operating under Special Temporary Authority at 18.6-kw max. visual.

Personnel:

Keith Passon, General Manager & Program Director.

Steve Butler, General Sales Manager.

Steve Whitesell, Chief Engineer.

Jeff Elliott, Production Manager.

Karen Robinson, Office Manager & Traffic Manager.

City of License: Indianapolis. **Station DMA:** Indianapolis, IN. **Rank:** 25.

Nielsen Data: Not available.

WHMB-TV

Ch. 40

Network Service: IND.

Licensee: LeSea Broadcasting of Indianapolis Inc., 61300 S. Ironwood Rd., South Bend, IN 46614.

WHMB-TV: 10511 Greenfield Ave., Noblesville, IN 46060.

Mailing Address: Box 50450, Indianapolis, IN 46250.

Phone: 317-773-5050. Fax: 317-776-4051.

E-mail: kpasson@leseas.com

Web Site: http://www.whmbtv.com

Technical Facilities: Channel No. 40 (626-632 MHz). Authorized power: 2090-kw max. & 1579-kw horizontal visual, 209-kw & 157.9-kw horizontal aural. Antenna: 990-ft above av. terrain, 980-ft. above ground, 1815-ft. above sea level.

Latitude 39° 53' 40"
Longitude 86° 12' 21"

Transmitter: 7701 Walnut Dr., Indianapolis.

Digital Facilities: Channel No. 16 (482-488 MHz). Power: 225-kw max. visual. Antenna: 932-ft above av. terrain, 932-ft. above ground.

Latitude 39° 53' 40"
Longitude 86° 12' 21"

FCC Digital File Number: BPCDT-19991014AAA. Granted: March 01, 2001.

Note: Latitude and longitude coordinates shown are based on the North American Datum of 1927 (NAD 27) as currently required by the Mass Media Bureau of the FCC.

Ownership: LeSea Broadcasting Corp. (Group Owner).

Began Operation: January 25, 1971. Sale to present owner by Dr. Wendell Hansen approved by FCC August 15, 1972.

Personnel:

Keith Passon, General Manager & Program Director.

Steve Butler, General Sales Manager.

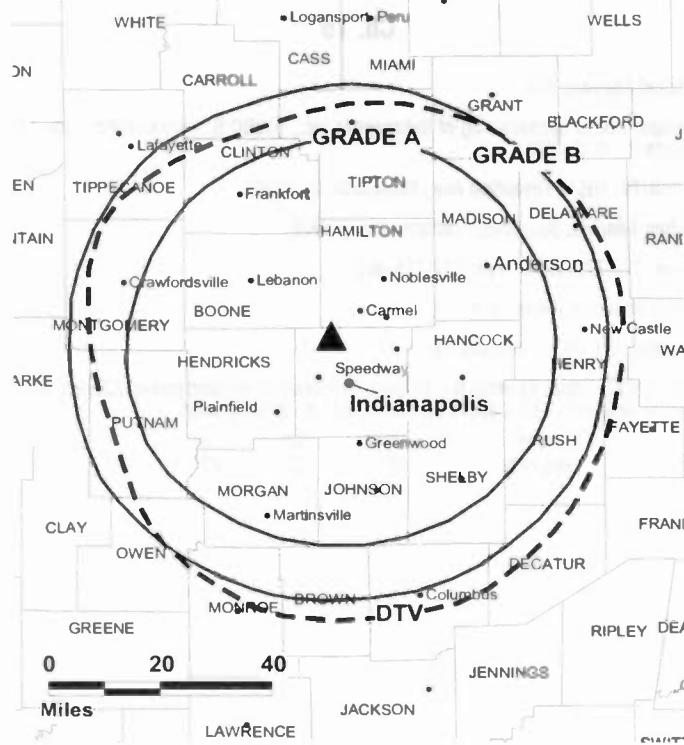
Steve Whitesell, Chief Engineer.

Jeff Elliott, Production Manager.

Karen Robinson, Traffic Director & Office Manager.

City of License: Indianapolis. Station DMA: Indianapolis, IN. Rank: 25.

WHMB-TV BPCT-19990922AAT GRANTED: 5/12/00



© 2005 Warren Communications News

Circulation © 2004 Nielsen. Coverage based on Nielsen study.

GrandTotal	Cable TV Households	Non-cable TV Households	Total TV Households
Estimated Station Totals *	634,130	303,940	938,070
Average Weekly Circulation (2004)	46,339	30,855	77,194
Average Daily Circulation (2004)			19,987
Station OMA Total	Cable TV Households	Non-cable TV Households	Total TV Households
Estimated Station Totals *	580,690	296,520	877,210
Average Weekly Circulation (2004)	42,738	30,041	72,779
Average Daily Circulation (2004)			18,982
Other OMA Total	Cable TV Households	Non-cable TV Households	Total TV Households
Estimated Station Totals *	53,440	7,420	60,860
Average Weekly Circulation (2004)	3,601	814	4,415
Average Daily Circulation (2004)			1,005

*Estimated station totals are sums of the Nielsen TV and Cable TV household estimates for each county in which the station registers viewing of more than 5% as per the Nielsen Survey Methods.

WISH-DT
Ch. 9

Network Service: CBS.

Licensee: Indiana Broadcasting LLC, Box 7088, Indianapolis, IN 46207.

Studio: 1950 N. Meridian St., Indianapolis, IN 46202.

Mailing Address: Box 7088, Indianapolis, IN 46207.

Phone: 317-923-8888. **Fax:** 317-926-1144.

E-mail: tvanbibber@wishtv.com

Web Site: http://www.wish-tv.com

Technical Facilities: Channel No. 9 (186-192 MHz). Authorized power: 19.5-kw visual. Antenna: 932-ft above av. terrain, 938-ft. above ground, 1755-ft. above sea level.

Latitude	39°	53'	25"
Longitude	86°	12'	20"

Transmitter: 7619 Walnut Dr., Marion County.

Note: Latitude and longitude coordinates shown are based on the North American Datum of 1927 (NAD 27) as currently required by the Mass Media Bureau of the FCC.

Ownership: LIN TV Corp. (Group Owner).

Began Operation: December 17, 1998. High Definition.

Represented (sales): Petry Television Inc.

Represented (engineering): du Treil, Lundin & Rackley Inc.

Personnel:

Scott Blumenthal, General Manager.

Jeff White, Station & General Sales Manager.

Denise Daniels, Senior Sales Manager.

Allen Douglas, Sales Manager.

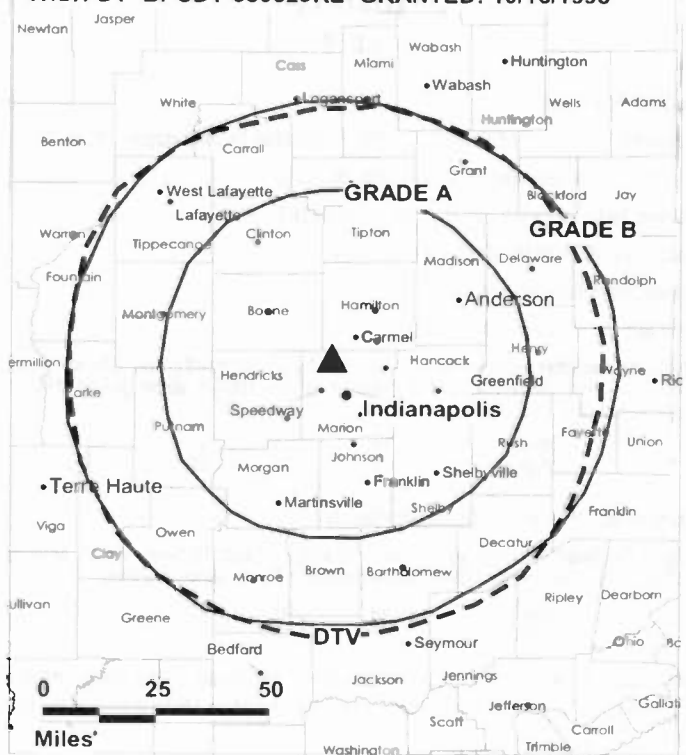
Tom Cochrun, News Director.

Terry Van Bibber, Chief Engineer.

Joe Wertenberger, Business Manager.

Rick Thedwall, Program Director.

WISH-DT BPCDT-980629KE GRANTED: 10/16/1998



© 2005 Warren Communications News

Carol Sergi, Director of Marketing Development.

Scott Halney, Promotion & Creative Services Director.

Becky Hardy, Production Manager.

Lynn Gizeley, Research Director.

Rates: On request.

City of License: Indianapolis. **Station DMA:** Indianapolis, IN. **Rank:** 25.

Nielsen Data: Not available.

Indiana — Indianapolis

WISH-TV Ch. 8

Network Service: CBS.

Licensee: Indiana Broadcasting LLC, 1950 N. Meridian St., Indianapolis, IN 46202.

Studio: 1950 N. Meridian St., Indianapolis, IN 46202.

Mailing Address: Box 7088, Indianapolis, IN 46207.

Phone: 317-923-8888. **Fax:** 317-926-1144.

E-mail: tvanbibber@wishtv.com

Web Site: http://www.wish-tv.com

Technical Facilities: Channel No. 8 (180-186 MHz). Authorized power: 316-kw visual, 42.7-kw aural. Antenna: 1001-ft above av. terrain, 1007-ft. above ground, 1827-ft. above sea level.

Latitude 39° 53' 25"
Longitude 86° 12' 20"

Transmitter: 7619 Walnut Dr., Marion County.

Digital Facilities: Channel No. 9 (186-192 MHz). Power: 19.5-kw visual. Antenna: 932-ft above av. terrain, 938-ft. above ground, 1755-ft. above sea level.

Latitude 39° 53' 25"
Longitude 86° 12' 20"

Note: Latitude and longitude coordinates shown are based on the North American Datum of 1927 (NAD 27) as currently required by the Mass Media Bureau of the FCC.

Multichannel TV Sound: Stereo only.

Satellite Earth Stations: Transmitter Larcen; Scientific-Atlanta, 10-meter C-band; Scientific-Atlanta, 4.5-meter C-band; Scientific-Atlanta, 5-meter Ku-band; Scientific-Atlanta, 7-meter C-band.

SNG Mobile Dish: Ku-band.

News Services: UPI, CNN Newsource, CBS Newspath, AP.

Ownership: LIN TV Corp. (Group Owner).

Began Operation: July 1, 1954. Sale to Corinthian Broadcasting, along with WANE-TV-AM, Fort Wayne, approved by FCC October 10, 1956 (Television Digest, Vol. 12:34, 41). Sale to LIN Broadcasting by Corinthian approved by FCC November 28, 1983 (Vol. 23: 36). Sale of controlling interest in LIN to Hlcks, Muse, Tate, & Furst from AT&T approved by FCC March 2, 1998 (Vol. 37:33, 42, 43; 38:2, 10). Sale to Chancellor Media Corp. dismissed (Vol. 38:28; 39:12).

Represented (sales): Petry Television Inc.

Represented (legal): Covington & Burling.

Represented (engineering): du Treil, Lundin & Rackley Inc.

Personnel:

Scott Blumenthal, General Manager.

Jeff White, Station & General Sales Manager.

Denise Daniels, Senior Sales Manager.

Allen Douglas, Sales Manager.

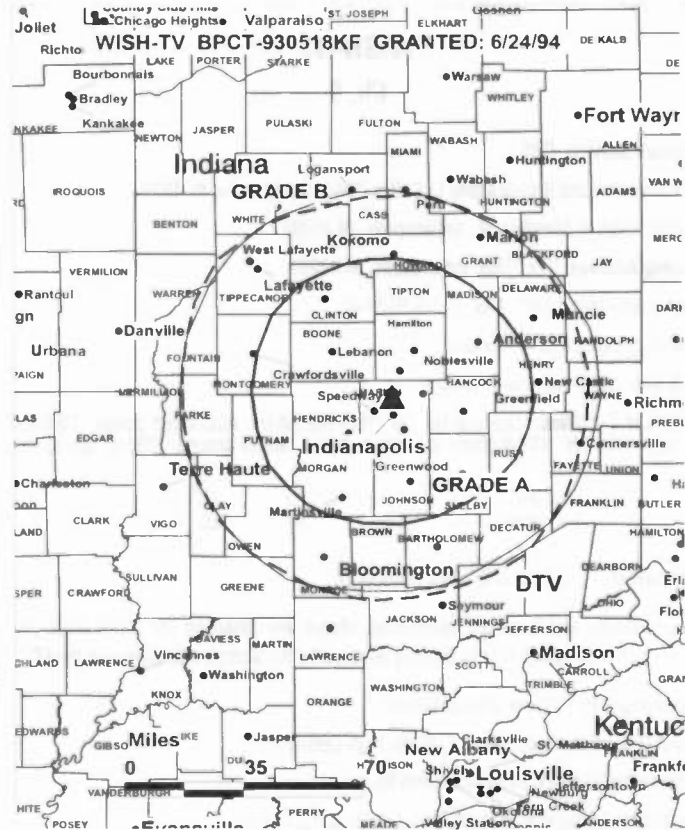
Tom Cochrun, News Director.

Terry Van Bibber, Chief Engineer.

Joe Wertemberger, Business Manager.

Rick Thedwall, Program Director.

Carol Sergi, Director of Marketing Development.



© 2005 Warren Communications News

Scott Hailey, Promotion & Creative Services Director.

Becky Hardy, Production Manager.

Lynn Gizeley, Research Director.

Highest 30 Sec. Rate: \$6000.

City of License: Indianapolis. **Station DMA:** Indianapolis, IN. **Rank:** 25.

Circulation © 2004 Nielsen. Coverage based on Nielsen study.

GrandTotal	Cable TV Households	Non-cable TV Households	Total TV Households
Estimated Station Totals *	753,770	457,070	1,210,840
Average Weekly Circulation (2004)	504,197	286,683	790,880
Average Daily Circulation (2004)			402,241
Station DMA Total	Cable TV Households	Non-cable TV Households	Total TV Households
Estimated Station Totals *	640,270	383,600	1,023,870
Average Weekly Circulation (2004)	458,335	274,992	733,327
Average Daily Circulation (2004)			378,994
Other OMA Total	Cable TV Households	Non-cable TV Households	Total TV Households
Estimated Station Totals *	113,500	73,470	186,970
Average Weekly Circulation (2004)	45,862	11,691	57,553
Average Daily Circulation (2004)			23,247

*Estimated station totals are sums of the Nielsen TV and Cable TV household estimates for each county in which the station registers viewing of more than 5% as per the Nielsen Survey Methods.

WRTV
Ch. 6

Network Service: ABC.

Licensee: McGraw-Hill Broadcasting Co. Inc., 1330 N. Meridian St., Indianapolis, IN 46202.

Studio: 1330 N. Meridian St., Indianapolis, IN 46202.

Mailing Address: 1330 N. Meridian St., Indianapolis, IN 46202.

Phone: 317-635-9788. **Fax:** 317-269-1406.

E-mail: don.lundy@rtv6.com

Web Site: http://www.theindychannel.com

Technical Facilities: Channel No. 6 (82-88 MHz). Authorized power: 100-kw visual, 20-kw aural. Antenna: 915-ft above av. terrain, 922-ft. above ground, 1752-ft. above sea level.

Latitude	39°	53'	58"
Longitude	86°	12'	02"

Transmitter: to 8001 Township Line Rd., Indianapolis.

Digital Facilities: Channel No. 25 (536-542 MHz). Power: 898-kw max. visual. Antenna: 965-ft above av. terrain, 971-ft. above ground, 1801-ft. above sea level.

Latitude	39°	53'	58"
Longitude	86°	12'	02"

FCC Digital File Number: BPCDT-980721KF. Granted: October 26, 1998.

Note: Latitude and longitude coordinates shown are based on the North American Datum of 1927 (NAD 27) as currently required by the Mass Media Bureau of the FCC.

Satellite Earth Stations: Transmitter Larcan; Microdyne, 3-meter Ku-band; Andrew, 4.5-meter C-band; Satcom Technologies, 5.5-meter Ku-band; Microdyne, 7.2-meter C-band; Andrew, 7.3-meter C-band; Microdyne, M/A-Com, Avantek receivers.

News Services: AP, ABC NewsOne.

Ownership: McGraw-Hill Broadcasting Co. Inc. (Group Owner).

Began Operation: May 30, 1949. Sale to present owner by Time Inc. approved by FCC March 8, 1972 (Television Digest, Vol. 12:10, 11). Sale to Time Inc. by H. M. Britner interests approved by FCC April 17, 1957 (Vol. 12:50, 51; 13:16).

Represented (sales): Harrington, Righter & Parsons Inc.

Represented (legal): Holland & Knight.

Personnel:

Don Lundy, Vice President & General Manager.

Diane Houpt, Traffic Manager.

Christine Scott, Audience Relations Director.

Dave Furst, Sports Director.

Paul Rennie, General Sales Manager.

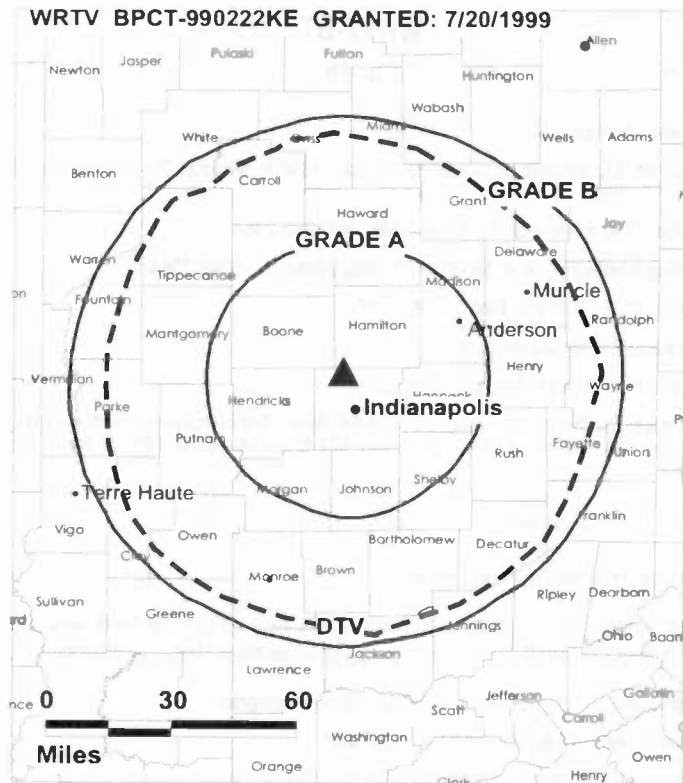
Megan Chandler, National Sales Manager.

Jeff Klee, Local Sales Manager.

Tim Larson, News Director.

Tim Bolling, Engineering Director.

WRTV BPCT-990222KE GRANTED: 7/20/1999



© 2005 Warren Communications News

Paul Montgomery, Promotion & Program Director.

Rates: On request.

City of License: Indianapolis. **Station DMA:** Indianapolis, IN. **Rank:** 25.

Circulation © 2004 Nielsen. Coverage based on Nielsen study.

GrandTotal	Cable TV Households	Non-cable TV Households	Total TV Households
Estimated Station Totals *	812,520	469,730	1,282,250
Average Weekly Circulation (2004)	478,680	232,915	711,595
Average Daily Circulation (2004)			298,089
Station DMA Total	Cable TV Households	Non-cable TV Households	Total TV Households
Estimated Station Totals *	640,270	383,600	1,023,870
Average Weekly Circulation (2004)	412,369	220,172	632,541
Average Daily Circulation (2004)			271,802
Other DMA Total	Cable TV Households	Non-cable TV Households	Total TV Households
Estimated Station Totals *	172,250	86,130	258,380
Average Weekly Circulation (2004)	66,311	12,743	79,054
Average Daily Circulation (2004)			26,287

*Estimated station totals are sums of the Nielsen TV and Cable TV household estimates for each county in which the station registers viewing of more than 5% as per the Nielsen Survey Methods.

WRTV-DT
Ch. 25

Network Service: ABC.

Licensee: McGraw-Hill Broadcasting Co. Inc., 1330 N. Meridian St., Indianapolis, IN 46202-2364.

Studio: 1330 N. Meridian St., Indianapolis, IN 46202-2364.

Mailing Address: 1330 N. Meridian St., Indianapolis, IN 46202-2364.

Phone: 317-635-9788. **Fax:** 317-269-1406.

E-mail: don_lundy@wrtv.com

Web Site: <http://www.theindychannel.com>

Technical Facilities: Channel No. 25 (536-542 MHz). Authorized power: 898-kw max. visual. Antenna: 965-ft above av. terrain, 971-ft. above ground, 1801-ft. above sea level.

Latitude	39°	53'	58"
Longitude	86°	12'	02"

Transmitter: 8001 Township Line Rd.

Note: Latitude and longitude coordinates shown are based on the North American Datum of 1927 (NAD 27) as currently required by the Mass Media Bureau of the FCC.

Multichannel TV Sound: Stereo and separate audio program.

News Service: NewsChannel 64 on area cable.

Ownership: McGraw-Hill Broadcasting Co. Inc. (Group Owner).

Began Operation: September 16, 1999. Standard and High Definition.

Represented (legal): Holland & Knight LLP.

Represented (engineering): Cohen, Dippell & Everist PC.

Personnel:

Don Lundy, Vice President & General Manager.

Diane Houpt, Traffic Manager.

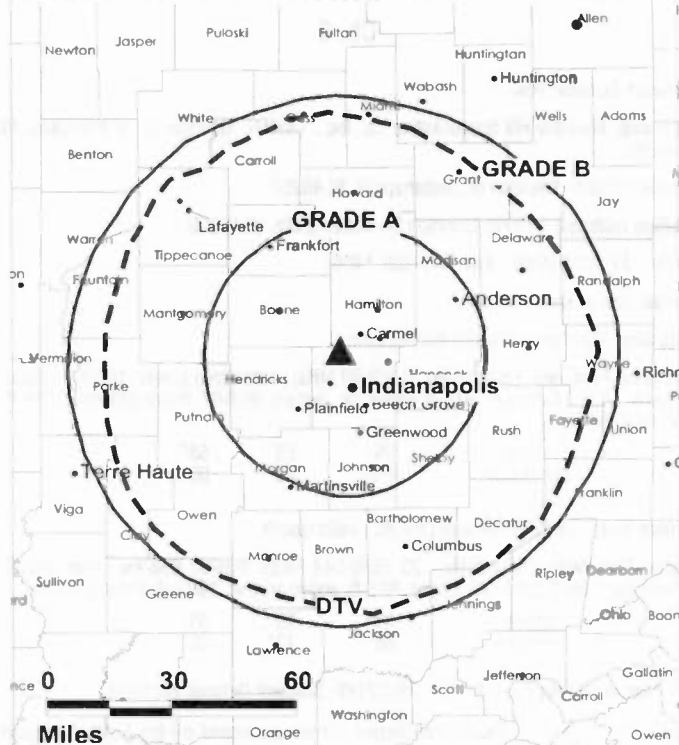
Christine Scott, Audience Relations Director.

Dave Furst, Sports Director.

Paul Rennie, General Sales Manager.

Megan Chandler, National Sales Manager.

WRTV-DT BPCDT-980721KF GRANTED: 10/26/1998



© 2005 Warren Communications News

Jeff Klee, Local Sales Manager.

Tim Larson, News Director.

Tim Boling, Chief Engineer.

Paul Montgomery, Promotion & Program Director.

Rates: On request.

City of License: Indianapolis. **Station DMA:** Indianapolis, IN. **Rank:** 25.

Nielsen Data: Not available.

Indiana — Indianapolis

WTHR
Ch. 13

Network Service: NBC.

Licensee: VideoIndiana Inc., Box 1313, Indianapolis, IN 46206.

Studio: 1000 N. Meridian St., Indianapolis, IN 46204.

Mailing Address: Box 1313, Indianapolis, IN 46206.

Phone: 317-636-1313. **Fax:** 317-636-3717.

E-mail: 13news@wthr.com

Web Site: http://www.wthr.com

Technical Facilities: Channel No. 13 (210-216 MHz). Authorized power: 316-kw visual, 63.2-kw aural. Antenna: 980-ft above av. terrain, 1040-ft. above ground, 1860-ft. above sea level.

Latitude 39° 55' 43"
Longitude 86° 10' 55"

Transmitter: Ditch Rd. & 96th St.

Digital Facilities: Channel No. 46 (662-668 MHz). Power: 1000-kw max. visual, aural. Antenna: 869-ft above av. terrain, 888-ft. above ground, 1712-ft. above sea level.

Latitude 39° 55' 43"
Longitude 86° 10' 55"

Note: Latitude and longitude coordinates shown are based on the North American Datum of 1927 (NAD 27) as currently required by the Mass Media Bureau of the FCC.

Multichannel TV Sound: Stereo only.

Satellite Earth Stations: Transmitter Harris; RCA Americom, 3-meter Ku-band; Harris, 6-meter Ku-band; Harris, 6-meter Ku-band; Radiation Systems Inc., 6.1-meter KC-band; Harris, 8-meter C-band; Standard Communications, Harris receivers.

SNG Mobile Dish: Vertex, 2.5-meter Ku-band.

News Services: Sports News Satellite, NBC News Channel, CNN Newsource, AP.

LMA: Local marketing agreement with WIPX (X), Bloomington-Indianapolis.

Ownership: Dispatch Broadcast Group (Group Owner).

Began Operation: October 30, 1957. Sale to present owner by Avco Broadcasting Corp. approved by FCC August 11, 1975 (Television Digest, Vol. 15:13, 21).

Represented (sales): Blair Television.

Represented (legal): Sidley & Austin.

Represented (engineering): David Steel & Associates Inc.

Personnel:

Richard Pegram, Senior Vice President & General Manager.

Al Grossniklaus, Operations & Engineering Director.

Tammy Clapsaddle, Treasurer.

Tim Warner, General Sales Manager.

Betty Crockett, Local Sales Manager.

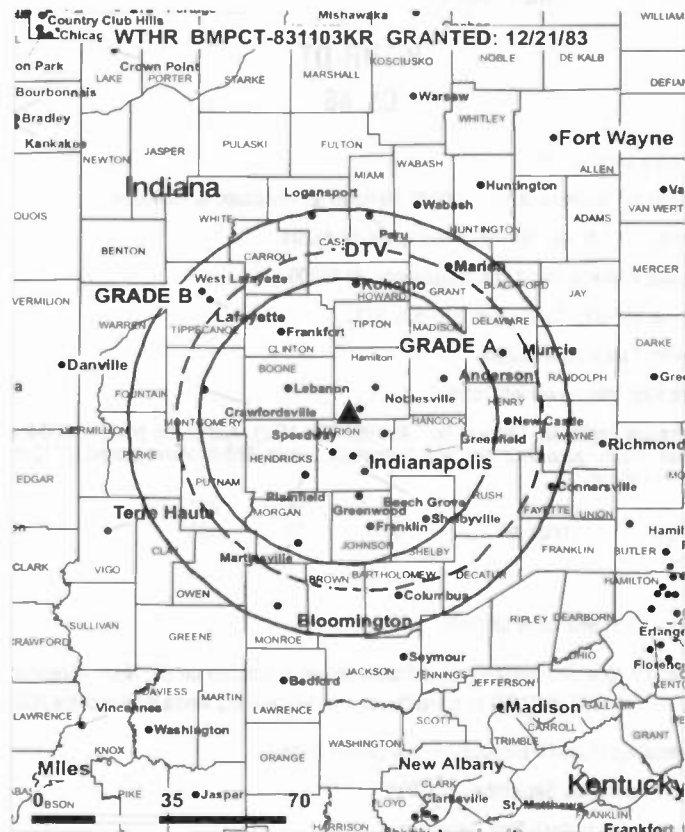
Steve Click, National Sales Manager.

Roger Bishop, Chief Engineer.

Jacques Natz, News Director.

Rod Porter, Program Manager.

Judy McQuoid, Business Manager.



© 2005 Warren Communications News

Jeff Dutton, Marketing Manager.

Randy White, Production Manager.

Megan King, Community Affairs Director.

Peggy Fox, Traffic Manager.

Rates: On request.

City of License: Indianapolis. **Station DMA:** Indianapolis, IN. **Rank:** 25.

Circulation © 2004 Nielsen. Coverage based on Nielsen study.

GrandTotal	Cable TV Households	Non-cable TV Households	Total TV Households
Estimated Station Totals *	745,700	471,760	1,217,460
Average Weekly Circulation (2004)	562,834	309,978	872,812
Average Daily Circulation (2004)			484,729
Station DMA Total	Cable TV Households	Non-cable TV Households	Total TV Households
Estimated Station Totals *	640,270	383,600	1,023,870
Average Weekly Circulation (2004)	504,529	292,058	796,587
Average Daily Circulation (2004)			451,999
Other DMA Total	Cable TV Households	Non-cable TV Households	Total TV Households
Estimated Station Totals *	105,430	88,160	193,590
Average Weekly Circulation (2004)	58,305	17,920	76,225
Average Daily Circulation (2004)			32,730

*Estimated station totals are sums of the Nielsen TV and Cable TV household estimates for each county in which the station registers viewing of more than 5% as per the Nielsen Survey Methods.

WTHR-DT
Ch. 46

Network Service: NBC.

Licensee: VideoIndiana Inc., 1000 N. Meridian St., Indianapolis, IN 46204.

Studio: 1000 N. Meridian St., Indianapolis, IN 46206.

Mailing Address: Box 1313, Indianapolis, IN 46206.

Phone: 317-636-1313. **Fax:** 317-636-3717.

E-mail: 13news@wthr.com

Web Site: http://www.wthr.com

Technical Facilities: Channel No. 46 (662-668 MHz). Authorized power: 1000-kw max. visual, aural. Antenna: 869-ft above av. terrain, 888-ft. above ground, 1712-ft. above sea level.

Latitude	39°	55'	43"
Longitude	86°	10'	55"

Transmitter: 96th St. & Ditch Rd.

Note: Latitude and longitude coordinates shown are based on the North American Datum of 1927 (NAD 27) as currently required by the Mass Media Bureau of the FCC.

Ownership: Dispatch Broadcast Group (Group Owner).

Began Operation: September 26, 1998.

Represented (sales): Blair Television.

Represented (legal): Sidley & Austin.

Represented (engineering): Cohen, Dippell & Everist PC.

Personnel:

Richard Pegram, General Manager & Senior Vice President.

Al Grossniklaus, Operations & Engineering Director.

Judy McQuoid, Business Manager.

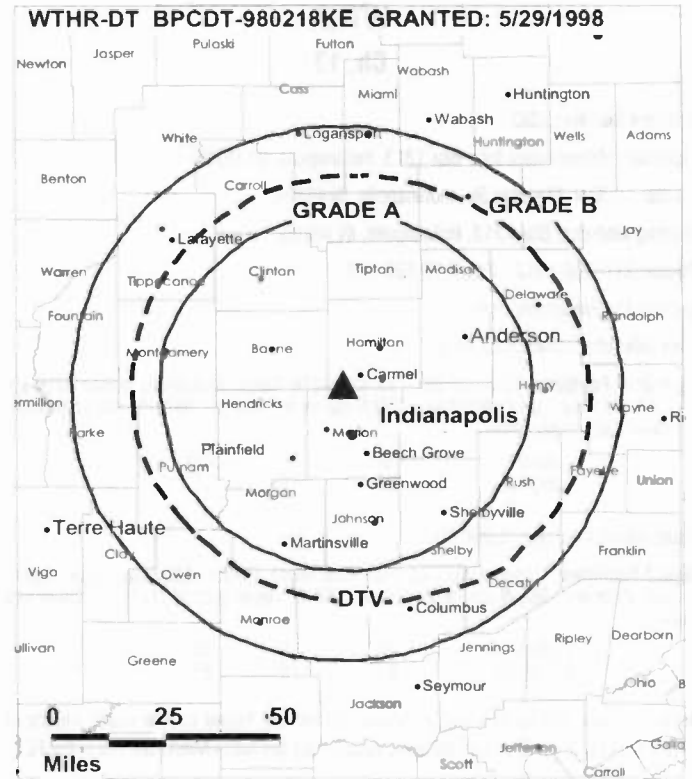
Tammy Clapsaddle, Treasurer.

Tim Warner, General Sales Manager.

Betty Crockett, Local Sales Manager.

Steve Click, National Sales Director.

Roger Bishop, Chief Engineer.



Jacques Natz, News Director.

Rod Porter, Program Manager.

Jeff Dutton, Marketing Manager.

Randy White, Production Manager.

Megan King, Community Affairs Director.

Peggy Fox, Traffic Manager.

Rates: On request.

City of License: Indianapolis. **Station DMA:** Indianapolis, IN. **Rank:** 25.

Nielsen Data: Not available.

Indiana — Indianapolis

WXIN
Ch. 59

Network Service: FOX.

Licensee: Tribune Television Co., 1440 N. Meridian St., Indianapolis, IN 46202.

Studio: 1440 N. Meridian St., Indianapolis, IN 46202.

Mailing Address: 1440 N. Meridian St., Indianapolis, IN 46202.

Phone: 317-632-5900. **Fax:** 317-687-6534.

Web Site: <http://fox59.com>

Technical Facilities: Channel No. 59 (740-746 MHz). Authorized power: 2090-kw max. visual, 209-kw aural. Antenna: 992-ft above av. terrain, 1014-ft. above ground, 1814-ft. above sea level.

Latitude 39° 53' 20"
Longitude 86° 12' 07"

Holds CP for change to 4500-kw max. visual, 997-ft above av. terrain, 1007-ft. above ground, 1818-ft. above sea level; BPCT-950203KG.

Transmitter: 2350 Westlane Rd.

Digital Facilities: Channel No. 45 (656-662 MHz). Power: 200-kw max. visual. Antenna: 935-ft above av. terrain, 951-ft. above ground, 1759-ft. above sea level.

Latitude 39° 53' 20"
Longitude 86° 12' 07"

Note: Latitude and longitude coordinates shown are based on the North American Datum of 1927 (NAD 27) as currently required by the Mass Media Bureau of the FCC.

Multichannel TV Sound: Stereo only.

Satellite Earth Stations: Transmitter Comark; Harris, 4.6-meter C-band; Harris, 6.1-meter C-band; Harris receivers.

News Services: Fox NewsEdge, CNN Newsource, AP.

Ownership: Tribune Broadcasting Co. (Group Owner).

Began Operation: February 1, 1984. Transfer of control to present owner by Renaissance Communications approved by FCC March 20, 1997 (Television Digest, Vol. 36:28, 37:13). Sale to Renaissance Communications by Chase Communications Inc. approved by FCC January 11, 1993. Sale to Chase by Outlet Communications approved by FCC January 23, 1990 (Vol. 29:33, 30:13). Sale to Outlet Communications by USA Communications Inc. approved by FCC December 26, 1984.

Represented (sales): Telerep Inc.

Personnel:

Jerome P. Martin, Vice President & General Manager.

Tim McMamara, Sales Director.

Sally Kohn, General Sales Manager.

Rich Kittilstved, Engineering Director.

Karen Rariden, News Director.

Dan O'Sullivan, Business Manager.

Rusty Ricketts, Program Manager.

Bill Tucker, Promotion Director.



© 2005 Warren Communications News

Highest 30 Sec. Rate: \$6000.

City of License: Indianapolis. **Station DMA:** Indianapolis, IN. **Rank:** 25.

Circulation © 2004 Nielsen. Coverage based on Nielsen study.

GrandTotal	Cable TV Households	Non-cable TV Households	Total TV Households
Estimated Station Totals *	724,670	438,060	1,162,730
Average Weekly Circulation (2004)	377,119	205,122	582,241
Average Daily Circulation (2004)			225,634
Station DMA Total	Cable TV Households	Non-cable TV Households	Total TV Households
Estimated Station Totals *	634,430	383,600	1,018,030
Average Weekly Circulation (2004)	342,784	198,062	540,846
Average Daily Circulation (2004)			212,769
Other DMA Total	Cable TV Households	Non-cable TV Households	Total TV Households
Estimated Station Totals *	90,240	54,460	144,700
Average Weekly Circulation (2004)	34,335	7,060	41,395
Average Daily Circulation (2004)			12,865

*Estimated station totals are sums of the Nielsen TV and Cable TV household estimates for each county in which the station registers viewing of more than 5% as per the Nielsen Survey Methods.

Indiana — Indianapolis

WXIN-DT

Ch. 45

Network Service: FOX.

Licensee: Tribune Television Co, 1440 N. Meridian St., Indianapolis, IN 46202-2305.

Studio: 1440 N. Meridian St., Indianapolis, IN 46202-2305.

Mailing Address: 1440 N. Meridian St., Indianapolis, IN 46202-2305.

Phone: 317-632-5900. **Fax:** 317-687-6534.

Web Site: <http://www.fox59.com>

Technical Facilities: Channel No. 45 (656-662 MHz). Authorized power: 200-kw max. visual. Antenna: 935-ft above av. terrain, 951-ft. above ground, 1759-ft. above sea level.

Latitude	39°	53'	20"
Longitude	86°	12'	07"

Holds CP for change to 700-kw max. visual, 935-ft above av. terrain, 950-ft. above ground, 1760-ft. above sea level; BPCDT-19991029AHB.

Transmitter: 2350 Westlane Rd.

Note: Latitude and longitude coordinates shown are based on the North American Datum of 1927 (NAD 27) as currently required by the Mass Media Bureau of the FCC.

Multichannel TV Sound: Stereo only.

News Services: Fox NewsEdge, CNN Newsource, AP.

Ownership: Tribune Broadcasting Co. (Group Owner).

Began Operation: October 28, 1999. Standard Definition.

Represented (sales): TeleRep Inc.

Represented (legal): Sidley & Austin.

Represented (engineering): du Treil, Lundin & Rackley Inc.

Personnel:

Jerome P. Martin, Vice President & General Manager.

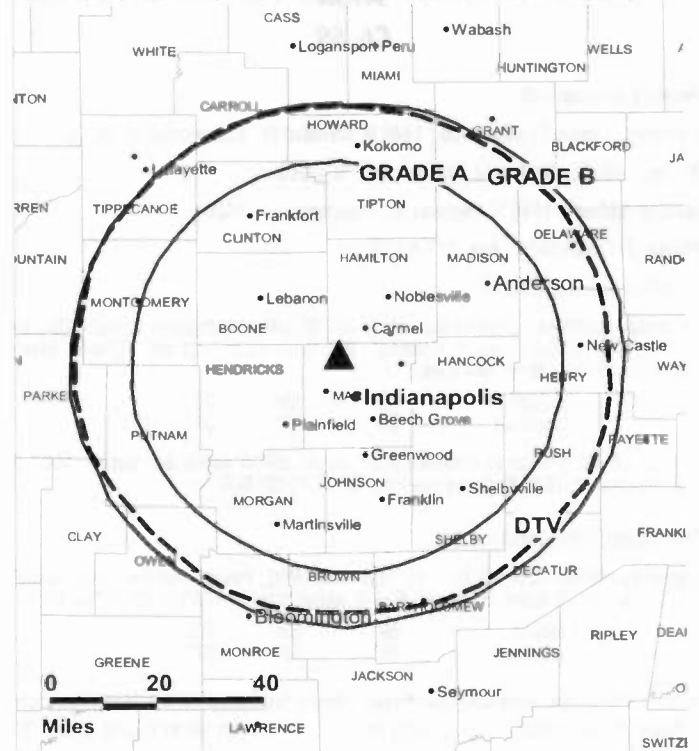
Sally Kohn, General Sales Manager.

Rich Kittilstved, Engineering Director.

Tim McMamara, Sales Director.

Karen Rariden, News Director.

WXIN-DT BPCDT-19991029AHB GRANTED: 8/22/2002



© 2005 Warren Communications News

Dan O'Sullivan, Business Manager.

Rusty Ricketts, Program Director.

Bill Tucker, Promotion Director.

Rates: On request.

City of License: Indianapolis. **Station DMA:** Indianapolis, IN. **Rank:** 25.

Nielsen Data: Not available.

WTTK

Ch. 29

(Satellite of WTTV, Bloomington-Indianapolis)

Network Service: WBN.

Licensee: Tribune Denver Radio Inc., 435 N. Michigan Ave., Chicago, IL 60611.

Studio: 1440 N. Meridian St., Indianapolis, IN 46202.

Mailing Address: 1440 N. Meridian St., Indianapolis, IN 46202.

Phone: 317-782-4444. **Fax:** 317-715-6250.

E-mail: wb4@wb4.com

Web Site: http://www.wb4.com

Technical Facilities: Channel No. 29 (560-566 MHz). Authorized power: 3090-kw max. visual, 309-kw aural. Antenna: 774-ft above av. terrain, 785-ft. above ground, 1654-ft. above sea level.

Latitude 40° 20' 20"
Longitude 85° 57' 15"

Holds CP for change to 5000-kw max. visual, 774-ft above av. terrain, 755-ft. above ground, 1621-ft. above sea level; BPCT-960621KI.

Transmitter: 2501 N. State Rte. 213, Windfall.

Digital Facilities: Channel No. 54 (710-716 MHz). Power: 250-kw max. visual. Antenna: 774-ft above av. terrain, 755-ft. above ground.

Latitude 40° 20' 20"
Longitude 85° 57' 15"

FCC Digital File Number: BPCDT-19991019ABC. Granted: January 16, 2001.

Note: Latitude and longitude coordinates shown are based on the North American Datum of 1927 (NAD 27) as currently required by the Mass Media Bureau of the FCC.

Ownership: Tribune Broadcasting Co. (Group Owner).

Began Operation: May 1, 1988.

Represented (sales): TeleRep Inc.

Represented (legal): Dow, Lohnes & Albertson PLLC.

Represented (engineering): Denny & Associates PC.

Personnel:

Rick Rogola, General Manager.

Rich Kittilovted, Chief Engineer.

Sally Kohn, General Sales Manager.

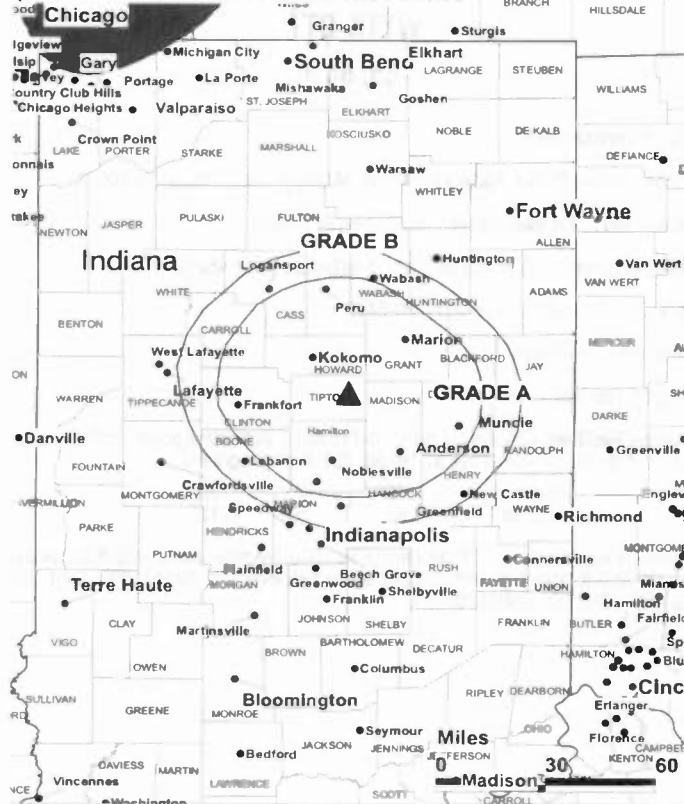
Karen Rariden, News Director.

Janel Sharpe, Traffic Manager.

Rusty Richetts, Program Director.

Rates: On request.

WTTK BPCT-960621KI GRANTED: 6/11/98



© 2005 Warren Communications News

City of License: Kokomo. **Station DMA:** Indianapolis, IN. **Rank:** 25.

Circulation © 2004 Nielsen. Coverage based on Nielsen study.

Grand Total	Cable TV Households	Non-cable TV Households	Total TV Households
Estimated Station Totals *	340,400	161,650	502,050
Average Weekly Circulation (2004)	118,451	27,719	146,170
Average Daily Circulation (2004)			44,567
Station OMA Total	Cable TV Households	Non-cable TV Households	Total TV Households
Estimated Station Totals *	248,890	126,670	375,560
Average Weekly Circulation (2004)	90,818	22,122	112,940
Average Daily Circulation (2004)			36,061
Other OMA Total	Cable TV Households	Non-cable TV Households	Total TV Households
Estimated Station Totals *	91,510	34,980	126,490
Average Weekly Circulation (2004)	27,633	5,597	33,230
Average Daily Circulation (2004)			8,506

*Estimated station totals are sums of the Nielsen TV and Cable TV household estimates for each county in which the station registers viewing of more than 5% as per the Nielsen Survey Methods.

WTTK-DT

Ch. 54

Network Service: WBN.

Grantee: Tribune Denver Radio Inc., 435 N. Michigan Ave., Chicago, IL 60611.

Studio: 1440 N. Meridian Street, Indianapolis, IN 46202.

Mailing Address: 1440 N. Meridian Street, Indianapolis, IN 46202.

Phone: 317-715-6250. **Fax:** 317-780-5420.

E-mail: wb4@wb4.com

Web Site: <http://www.wb4.com>

Technical Facilities: Channel No. 54 (710-716 MHz). Authorized power: 250-kw max. visual. Antenna: 774-ft above av. terrain, 755-ft. above ground.

Latitude	40°	20'	20"
Longitude	85°	57'	15"

Requests modification of CP for change to 1000-kw max. visual, 935-ft above av. terrain, 950-ft. above ground, 1760-ft. above sea level; lat. 39° 53' 20", long. 86° 12' 007", BMPCDT-20030205AAK.

Note: Latitude and longitude coordinates shown are based on the North American Datum of 1927 (NAD 27) as currently required by the Mass Media Bureau of the FCC.

Ownership: Tribune Broadcasting Co. (Group Owner).

Began Operation: Station operating under Special Temporary Authority; no on-air date

Personnel:

Rick Rogola, General Manager.

Rich Kittilstved, Chief Engineer.

Sally Kohn, General Sales Manager.

Karen Rariden, News Director.

Janel Sharpe, Traffic Manager.

Rusty Richetts, Program Director.

Anne Stiles, Receptionist.

Amy Blythe, Receptionist.

City of License: Kokomo. **Station DMA:** Indianapolis, IN. **Rank:** 25.

Nielsen Data: Not available.

WLFI-DT
Ch. 11

Network Service: CBS.

Grantee: Primeland Television Inc., 904 Southside Dr., Lafayette, IN 62525.

Studio: 2605 Yeager Rd., West Lafayette, IN 47906.

Mailing Address: Box 2618, West Lafayette, IN 47996.

Phone: 765-463-1800. **Fax:** 765-237-5001.

Web Site: <http://www.wlfi.com>

Technical Facilities: Channel No. 11 (198-204 MHz). Authorized power: 30-kw visual. Antenna: 724-ft above av. terrain, 696-ft. above ground.

Latitude	40°	23'	20"
Longitude	86°	36'	46"

Holds CP for change to 702-ft above av. terrain, 673-ft. above ground, 1444-ft. above sea level; BMPCDT-20030116ABG.

Note: Latitude and longitude coordinates shown are based on the North American Datum of 1927 (NAD 27) as currently required by the Mass Media Bureau of the FCC.

Ownership: LIN TV Corp. (Group Owner).

Began Operation: Station operating under Special Temporary Authority; no on-air date

Represented (sales): Petry Television Inc.

Personnel:

Micheal Johnston, Station Manager & General Manager.

Chris Hilgendorf, Operations & Production Manager.

Terrence Glaser, Director of National Sales.

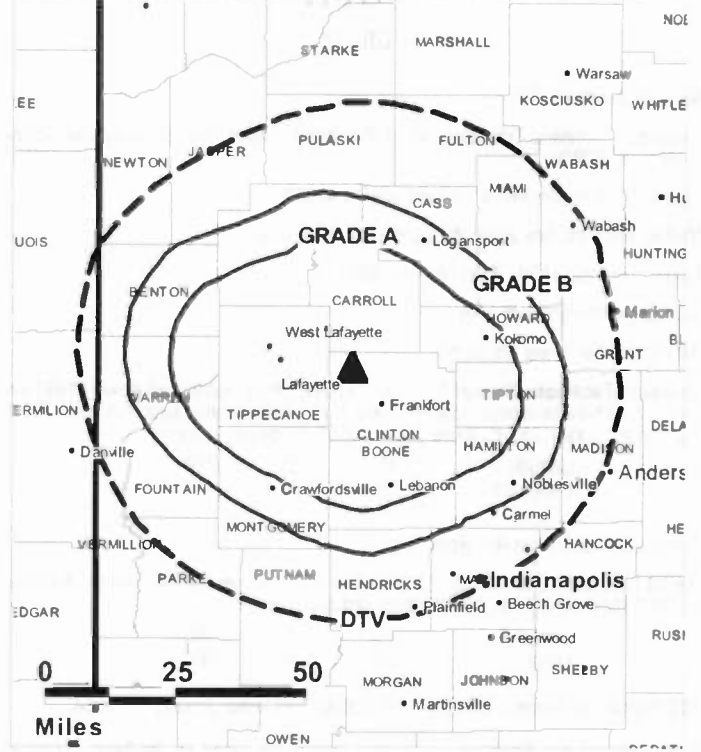
Chris Morrisse, News Director.

Carl Booker, Engineering Supervisor.

Joe Wertenberger, Business Manager.

Rick Thedwall, Program Manager.

WLFI-DT BMPCDT-20030116ABG GRANTED: 1/15/2004



© 2005 Warren Communications News

Debra McMahon, Promotion Director.

Suzanne Brenner, Traffic Manager.

City of License: Lafayette. **Station DMA:** Lafayette, IN. **Rank:** 186.

Nielsen Data: Not available.

WLFI-TV
Ch. 18

Network Service: CBS.

Licensee: Primeland Television Inc., 4 Richmond Square, c/o LIN Television, Providence, RI 02906.

Studio: 2605 Yeager Rd., West Lafayette, IN 47906.

Mailing Address: Box 2618, West Lafayette, IN 47996.

Phone: 765-463-1800. Fax: 765-237-5001.

E-mail: mjohnston@wlfi.com

Web Site: http://www.wlfi.com

Technical Facilities: Channel No. 18 (494-500 MHz). Authorized power: 1490-kw max. & 631-kw horizontal visual, 298-kw & 126-kw horizontal aural. Antenna: 780-ft above av. terrain, 783-ft. above ground, 1553-ft. above sea level.

Latitude 40° 23' 20"
Longitude 86° 36' 46"

Transmitter: 600 West Rd., Ross Twp.

Digital Facilities: Channel No. 11 (198-204 MHz). Power: 30-kw visual. Antenna: 724-ft above av. terrain, 696-ft. above ground.

Latitude 40° 23' 20"
Longitude 86° 36' 46"

FCC Digital File Number: BPCDT-19991029ADT. Granted: January 15, 2004.

Note: Latitude and longitude coordinates shown are based on the North American Datum of 1927 (NAD 27) as currently required by the Mass Media Bureau of the FCC.

Multichannel TV Sound: Stereo only.

Satellite Earth Stations: Transmitter RCA; RCA, 3-meter Ku-band; Harris, 4.2-meter C-band; Scientific-Atlanta, 7.2-meter C-band; Andrew, 10-meter C-band; Scientific-Atlanta, Agile Omni receivers.

News Service: AP.

Ownership: LIN TV Corp. (Group Owner).

Began Operation: May 8, 1953. First broadcast on Ch. 59. Transfer of TV and WASK(AM) to Rosenthal group from founder O. E. Richardson approved by FCC February 20, 1957 (Television Digest, Vol. 13:4, 8). Sold to Sarkes Tarzian as Ch. 59, but left the air May 15, 1959 while sale was pending. Sale to Sarkes Tarzian by Henry Rosenthal & associates approved by FCC June 17, 1959, resumed operations on Ch. 18 November 15, 1959 (Vol. 15:19, 20, 25, 46). Sale to RJN Broadcasting Inc. (Richard F. Shively) by Sarkes Tarzian Inc. approved by FCC November 3, 1967. Sale to Blade Communications Inc. by RJN Broadcasting approved by FCC September 13, 1979. Sale to present owner by Blade Communications Inc. in exchange for 66.7% interest in WAND, Decatur, IL approved by FCC March 22, 2000.

Represented (sales): Petry Television Inc.

Represented (legal): Dow, Lohnes & Albertson PLLC.

Represented (engineering): Denny & Associates PC.

Personnel:

Mike Johnston, Station & General Manager.

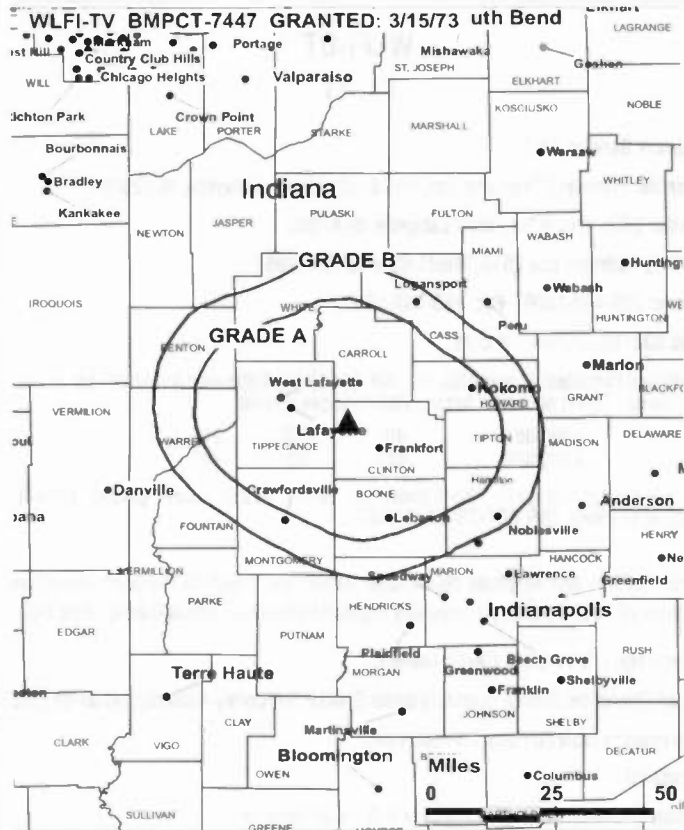
Chris Hilgendorf, Operations & Production Manager.

Tom Combs, Sales Director.

Terrence Glaser, Director of National Sales.

Chris Morisse, News Director.

Carl Booker, Engineering Supervisor.



© 2005 Warren Communications News

Joe Wertenberger, Business Manager.

Rick Thedwall, Program Manager.

Debra McMahan, Promotion Director.

Terry Hunter, Traffic Manager.

Highest 30 Sec. Rate: \$425.

City of License: Lafayette. Station DMA: Lafayette, IN. Rank: 186.

Circulation © 2004 Nielsen. Coverage based on Nielsen study.

GrandTotal	Cable TV Households	Non-cable TV Households	Total TV Households
Estimated Station Totals *	135,620	91,040	226,660
Average Weekly Circulation (2004)	68,240	24,704	92,944
Average Daily Circulation (2004)			51,765
Station DMA Total	Cable TV Households	Non-cable TV Households	Total TV Households
Estimated Station Totals *	45,230	17,900	63,130
Average Weekly Circulation (2004)	32,734	10,764	43,498
Average Daily Circulation (2004)			26,882
Other DMA Total	Cable TV Households	Non-cable TV Households	Total TV Households
Estimated Station Totals *	90,390	73,140	163,530
Average Weekly Circulation (2004)	35,506	13,940	49,446
Average Daily Circulation (2004)			24,883

*Estimated station totals are sums of the Nielsen TV and Cable TV household estimates for each county in which the station registers viewing of more than 5% as per the Nielsen Survey Methods.

WNDY-DT
Ch. 32

Network Service: UPN.

Licensee: WVIT Inc., 5202 River Rd., c/o Raymond White, Bethesda, MD 20816.

Studio: 4551 W. 16th St., Indianapolis, IN 46222.

Mailing Address: 4551 W. 16th St., Indianapolis, IN 46222.

Phone: 317-241-2388. **Fax:** 317-381-6975.

E-mail: upn23@wndy.com

Web Site: <http://www.upn23.com>

Technical Facilities: Channel No. 32 (578-584 MHz). Authorized power: 1000-kw max. visual. Antenna: 889-ft above av. terrain, 897-ft. above ground.

Latitude	40°	08'	56.9"
Longitude	85°	56'	15.1"

Note: Latitude and longitude coordinates shown are based on the North American Datum of 1927 (NAD 27) as currently required by the Mass Media Bureau of the FCC.

Ownership: Viacom Inc. (Group Owner).

Began Operation: November 1, 2002. High Definition.

Represented (sales): Millennium Sales & Marketing.

Personnel:

Shaun McDonald, Vice President & General Manager.

Tim Mathis, General Sales Manager.

Gene Konrad, Local Sales Manager.

Mike Krejci, National Sales Manager.

Don Renollet, Chief Engineer.

Denny Dexter, Assistant Business Manager.

Eric Randles, Program Director & Research Manager.

Bruce Stickle, Marketing Manager.

Jim Brandenburg, Production Manager.

Dave Loncaric, Creative Services Director.

Mary Jo Perry, Traffic Manager.

City of License: Marion. **Station DMA:** Indianapolis, IN. **Rank:** 25.

Nielsen Data: Not available.

WNDY-TV
Ch. 23

Network Service: UPN.

Licensee: UPN Stations Group Inc., 2000 K St. NW, Suite 725, Washington, DC 20006.

Studio: 4551 W. 16th St., Indianapolis, IN 46222.

Mailing Address: 4551 W. 16th St., Indianapolis, IN 46222.

Phone: 317-241-2388. Fax: 317-381-6990.

E-mail: upn23@wndytv.com

Web Site: <http://www.upnindiana.com>

Technical Facilities: Channel No. 23 (524-530 MHz). Authorized power: 5010-kw max. visual, 600-kw aural. Antenna: 965-ft above av. terrain, 961-ft. above ground, 1791-ft. above sea level.

Latitude 40° 08' 57"
Longitude 85° 56' 15"

Transmitter: 13044 E. 246th St., Noblesville.

Digital Facilities: Channel No. 32 (578-584 MHz). Power: 1000-kw max. visual. Antenna: 889-ft above av. terrain, 897-ft. above ground.

Latitude 40° 08' 56.9"
Longitude 85° 56' 15.1"

FCC Digital File Number: BPCDT-19991029AGD. Granted: August 20, 2001.

Note: Latitude and longitude coordinates shown are based on the North American Datum of 1927 (NAD 27) as currently required by the Mass Media Bureau of the FCC.

Ownership: Viacom Inc. (Group Owner).

Began Operation: October 19, 1987.

Represented (sales): Millennium Sales & Marketing.

Represented (sales): Canadian Communications Co.

Represented (legal): Dow, Lohnes & Albertson PLLC.

Personnel:

Shaun McDonald, Vice President & General Manager.

Tim Mathis, General Sales Manager.

Gene Konrad, Local Sales Manager.

Mike Krejci, National Sales Manager.

Don Renollet, Chief Engineer.

Denny Dexter, Assistant Business Manager.

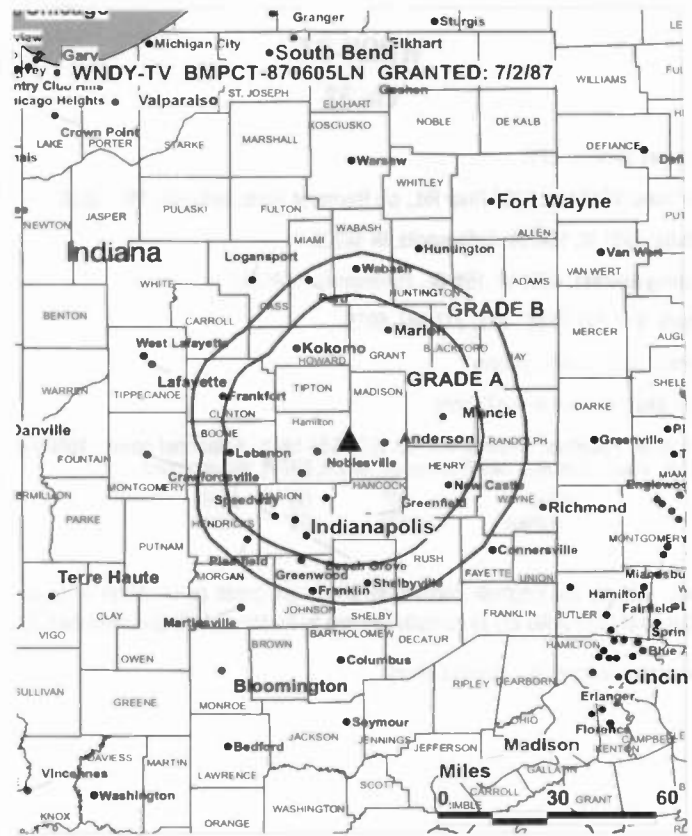
Eric Randles, Program Director & Research Manager.

Bruce Stickle, Marketing Manager.

Jim Brandenburg, Production Manager.

Dave Loncaric, Creative Services Director.

Mary Jo Perry, Traffic Manager.



© 2005 Warren Communications News

Highest 30 Sec. Rate: \$600.

City of License: Marion. Station DMA: Indianapolis, IN. Rank: 25.

Circulation © 2004 Nielsen. Coverage based on Nielsen study.

GrandTotal	Cable		Non-cable		Total
	TV Households	TV Households	TV Households	TV Households	
Estimated Station Totals *	705,630	438,560	1,144,190		
Average Weekly Circulation (2004)	240,842	136,277	377,119		
Average Daily Circulation (2004)			129,875		
Station DMA Total	Cable		Non-cable		Total
	TV Households	TV Households	TV Households	TV Households	
Estimated Station Totals *	640,270	383,600	1,023,870		
Average Weekly Circulation (2004)	225,215	129,405	354,620		
Average Daily Circulation (2004)			122,823		
Other OMA Total	Cable		Non-cable		Total
	TV Households	TV Households	TV Households	TV Households	
Estimated Station Totals *	65,360	54,960	120,320		
Average Weekly Circulation (2004)	15,627	6,872	22,499		
Average Daily Circulation (2004)			7,052		

*Estimated station totals are sums of the Nielsen TV and Cable TV household estimates for each county in which the station registers viewing of more than 5% as per the Nielsen Survey Methods.

WKOI-DT
Ch. 39

Network Service: TBN.

Grantee: Trinity Broadcasting Network Inc., 2442 Michelle Dr., Tustin, CA 92780.

Studio: 1702 S. 9th St., Richmond, IN 47374.

Mailing Address: Box 1057, Richmond, IN 47375.

Phone: 765-935-2390.

E-mail: comments@tbn.org

Web Site: http://www.tbn.org

Technical Facilities: Channel No. 39 (320-626 MHz). Authorized power: 500-kw max. visual. Antenna: 922-ft above av. terrain, 909-ft. above ground, 1811-ft. above sea level.

Latitude	39°	30'	44"
Longitude	84°	38'	009"

Requests modification of CP for change to 909-ft above av. terrain, 886-ft. above ground, 1785-ft. above sea level; BMPCDT-20040624ABY.

Transmitter: Side of existing tower at 2080 Trenton-Oxford Rd., Collinsville.

Note: Latitude and longitude coordinates shown are based on the North American Datum of 1927 (NAD 27) as currently required by the Mass Media Bureau of the FCC.

Ownership: Trinity Broadcasting Network Inc. (Group Owner).

Began Operation: Station operating under Special Temporary Authority; no on-air date

Represented (engineering): Smith & Fisher.

Personnel:

Mary Laird, General Manager & Station Manager.

Robert Stevens, Chief Engineer.

Michael Bever, Production Director.

Ola Brock, Traffic Manager & Community Affairs Director.

City of License: Richmond. **Station DMA:** Dayton, OH. **Rank:** 56.

Nielsen Data: Not available.

WKOI-TV
(formerly WKOI)
Ch. 43

Network Service: TBN.

Licensee: Trinity Broadcasting Network Inc., 2442 Michelle Dr., Tustin, CA 92780.

Studio: 1702 S. 9th St., Richmond, IN 47374.

Mailing Address: Box 1057, Richmond, IN 47375.

Phone: 765-935-2390. **Fax:** v.

Web Site: <http://www.tbn.org>

Technical Facilities: Channel No. 43 (644-650 MHz). Authorized power: 1410-kw max. visual, 141-kw aural. Antenna: 990-ft above av. terrain, 1003-ft. above ground, 1903-ft. above sea level.

Latitude 39° 30' 44"
Longitude 84° 38' 09"

Transmitter: 2080 Oxford Trenton Rd., Hwy. 73, Collinsville, OH.

Digital Facilities: Channel No. 39 (320-626 MHz). Power: 500-kw max. visual. Antenna: 922-ft above av. terrain, 909-ft. above ground, 1811-ft. above sea level.

Latitude 39° 30' 44"
Longitude 84° 38' 09"

FCC Digital File Number: BPCDT-990601KF. Granted: March 02, 2001.

Note: Latitude and longitude coordinates shown are based on the North American Datum of 1927 (NAD 27) as currently required by the Mass Media Bureau of the FCC.

Satellite Earth Station: Transmitter Comark; Scientific-Atlanta, 5-meter C-band; Scientific-Atlanta receivers.

Ownership: Trinity Broadcasting Network Inc. (Group Owner).

Began Operation: May 11, 1982.

Personnel:

Mary L. Laird, General Manager & Station Manager.

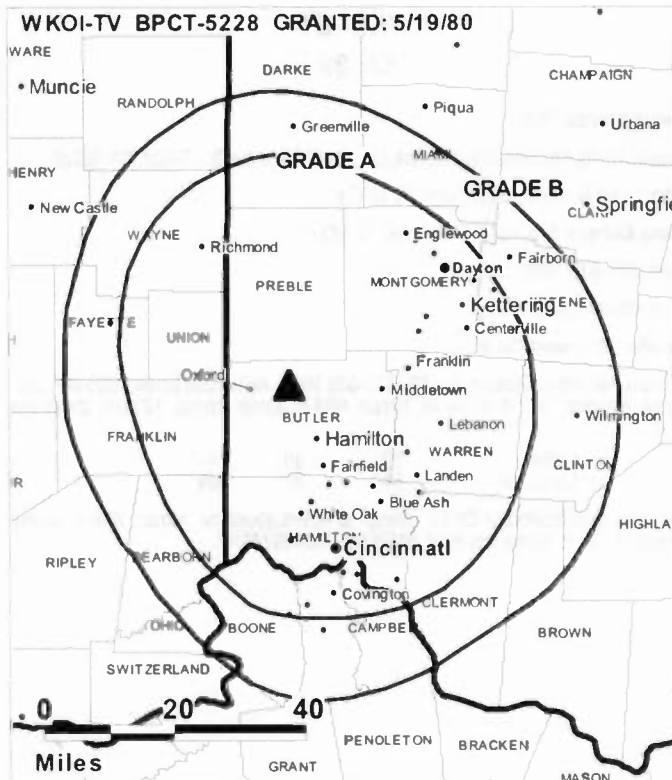
Robert Stevens, Chief Engineer.

Michael Bever, Production Director.

Ola Brock, Traffic Manager & Community Affairs Director.

Rates: On request.

City of License: Richmond. **Station DMA:** Dayton, OH. **Rank:** 56.



© 2005 Warren Communications News

Circulation © 2004 Nielsen. Coverage based on Nielsen study.

GrandTotal	Cable TV Households	Non-cable TV Households	Total TV Households
Estimated Station Totals *	301,780	40,470	342,250
Average Weekly Circulation (2004)	19,836	2,965	22,801
Average Daily Circulation (2004)			6,404
Station DMA Total	Cable TV Households	Non-cable TV Households	Total TV Households
Estimated Station Totals *	286,920	17,080	304,000
Average Weekly Circulation (2004)	18,106	1,482	19,588
Average Daily Circulation (2004)			5,784
Other DMA Total	Cable TV Households	Non-cable TV Households	Total TV Households
Estimated Station Totals *	14,860	23,390	38,250
Average Weekly Circulation (2004)	1,730	1,483	3,213
Average Daily Circulation (2004)			620

*Estimated station totals are sums of the Nielsen TV and Cable TV household estimates for each county in which the station registers viewing of more than 5% as per the Nielsen Survey Methods.

**WFTE
Ch. 58**

Network Service: UPN.

Licensee: Independence Television Co., 624 W. Muhammad Ali Blvd., Louisville, KY 40203.

Studio: 624 W. Muhammed Ali Blvd., Louisville, KY 40203.

Mailing Address: 624 W. Muhammed Ali Blvd., Louisville, KY 40203.

Phone: 502-584-6441. Fax: 502-589-5559.

E-mail: administration@fox41.com

Web Site: <http://www.fox41.com>

Technical Facilities: Channel No. 58 (734-740 MHz). Authorized power: 1780-kw max. visual. Antenna: 1184-ft above av. terrain, 820-ft. above ground, 1784-ft. above sea level.

Latitude 38° 21' 30"
Longitude 85° 51' 01"

Holds CP for change to 5000-kw max. visual, 1280-ft above av. terrain, 971-ft. above ground, 1932-ft. above sea level; lat. 38° 21' 00", long. 85° 50' 57", BPCT-20010111ABO.

Transmitter: 4.8-mi. NW of New Albany on the W side of S. Skyline Dr., Floyd County.

Digital Facilities: Channel No. 51 (692-698 MHz). Power: 1000-kw max. visual. Antenna: 1281-ft above av. terrain, 971-ft. above ground, 1932-ft. above sea level.

Latitude 38° 21' 00"
Longitude 85° 50' 57"

FCC Digital File Number: BPCDT-19991101ACP. Granted: May 13, 2002.

Note: Latitude and longitude coordinates shown are based on the North American Datum of 1927 (NAD 27) as currently required by the Mass Media Bureau of the FCC.

LMA: Local marketing agreement with WRDB (F), Louisville.

Ownership: Block Communications Inc. (Group Owner).

Began Operation: March 15, 1994.

Represented (engineering): Cohen, Dippell & Everist PC.

Personnel:

Bill Lamb, Vice President & General Manager.

Marti Hazel, General Sales Manager.

Lynn Ayes, National Sales Manager.

Kathy Lehmann, News Director.

Gary Schroder, Chief Engineer.

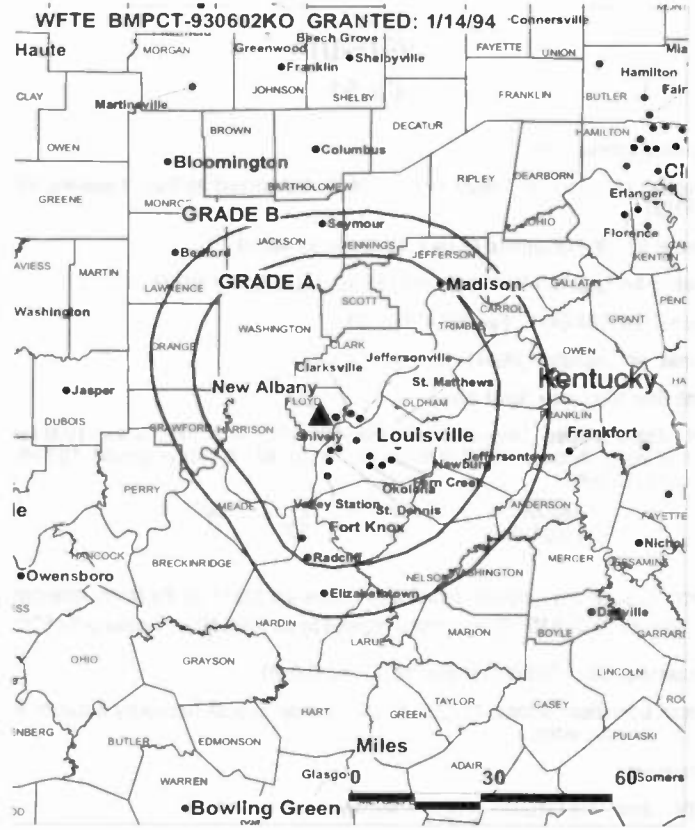
Jerry Shrout, Director of Finance & Administration.

Harry Beam, Program Director.

Ray Foushee, Marketing & Research Director.

David Jewell, Promotion & Creative Services Director.

David Callen, Production Manager.



© 2005 Warren Communications News

Mary Richbourg, Traffic Manager.

Rates: On request.

City of License: Salem. Station DMA: Louisville, KY. Rank: 50.

Circulation © 2004 Nielsen. Coverage based on Nielsen study.

GrandTotal	Cable TV Households	Non-cable TV Households	Total TV Households
Estimated Station Totals *	427,160	233,050	660,210
Average Weekly Circulation (2004)	118,381	59,368	177,749
Average Daily Circulation (2004)			53,751
Station OMA Total	Cable TV Households	Non-cable TV Households	Total TV Households
Estimated Station Totals *	396,130	215,210	611,340
Average Weekly Circulation (2004)	114,972	58,207	173,179
Average Daily Circulation (2004)			52,602
Other OMA Total	Cable TV Households	Non-cable TV Households	Total TV Households
Estimated Station Totals *	31,030	17,840	48,870
Average Weekly Circulation (2004)	3,409	1,161	4,570
Average Daily Circulation (2004)			1,149

*Estimated station totals are sums of the Nielsen TV and Cable TV household estimates for each county in which the station registers viewing of more than 5% as per the Nielsen Survey Methods.

WFTE-DT
Ch. 51

Network Service: UPN.

Grantee: Independence Television Co., 624 W. Muhammed Ali Blvd., Louisville, KY 40203.

Studio: 624 W. Muhammad Ali Blvd., Louisville, KY 40203.

Mailing Address: 624 W. Muhammed Ali Blvd., Louisville, KY 40203.

Phone: 502-584-6441. **Fax:** 502-589-5559.

E-mail: administration@fox41.com

Web Site: http://www.fox41.com

Technical Facilities: Channel No. 51 (692-698 MHz). Authorized power: 1000-kw max. visual. Antenna: 1281-ft above av. terrain, 971-ft. above ground, 1932-ft. above sea level.

Latitude	38°	21'	00"
Longitude	85°	50'	57"

Note: Latitude and longitude coordinates shown are based on the North American Datum of 1927 (NAD 27) as currently required by the Mass Media Bureau of the FCC.

Ownership: Block Communications Inc. (Group Owner).

Began Operation: October 1, 2002. Operating under Special Temporary Authority at 13.5-kw max. visual.

Personnel:

Bill Lamb, Vice President & General Manager.

Ray Foushee, Marketing Director.

David Jewell, Promotion & Creative Services Director.

Dan Boyle, Production Manager.

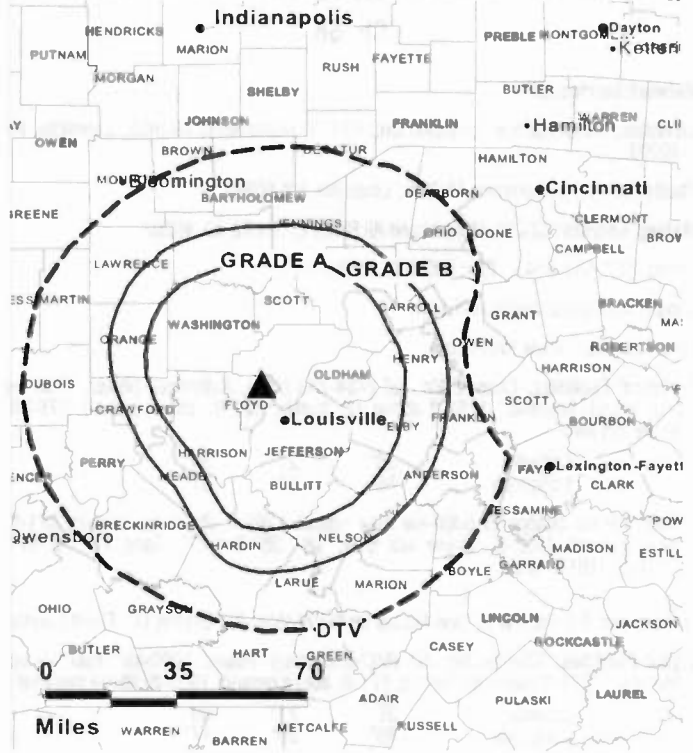
Mary Richbourg, Traffic Manager.

Marti Hazel, General Sales Manager.

Kim Grau, National Sales Manager.

Kathy Lehmann, News Director.

WFTE-DT BPCDT-19991101ACP GRANTED: 5/13/2002



© 2005 Warren Communications News

Gary Schroder, Chief Engineer.

Harry Beam, Program Director.

City of License: Salem. Station DMA: Louisville, KY. Rank: 50.

Nielsen Data: Not available.

Indiana — South Bend

WHME-DT
Ch. 48

Network Service: WBN.

Grantee: LeSea Broadcasting Corp., Box 12, South Bend, IN 40024.

Studio: 61300 S. Ironwood Rd., South Bend, IN 46614.

Mailing Address: 61300 S. Ironwood Rd., South Bend, IN 46614.

Phone: 574-291-8200. Fax: 574-291-9043.

E-mail: kcroumlch@leseas.com

Web Site: http://www.whme.com

Technical Facilities: Channel No. 48 (674-680 MHz). Authorized power: 300-kw max. visual. Antenna: 968-ft above av. terrain, 917-ft. above ground.

Latitude	41°	35'	43"
Longitude	86°	09'	38"

Note: Latitude and longitude coordinates shown are based on the North American Datum of 1927 (NAD 27) as currently required by the Mass Media Bureau of the FCC.

Ownership: LeSea Broadcasting Corp. (Group Owner).

Began Operation: November 15, 2002. Operating under Special Temporary Authority at 4.5-kw max. visual.

Personnel:

Steve Sumrall, President.

Peter Sumrall, Vice President & General Manager.

Mike Swinehart, Operations Manager.

Anna Riblet, Sales Manager.

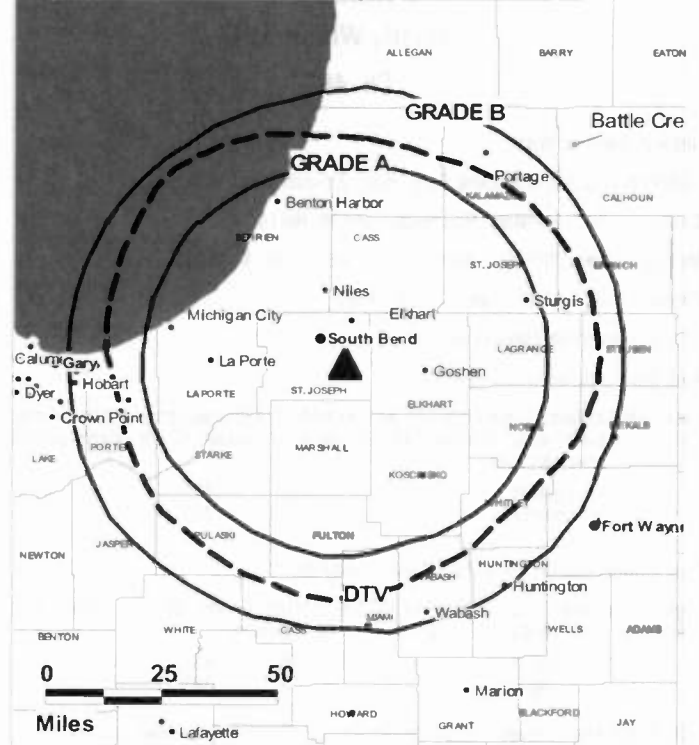
Ken Croumlch, Chief Engineer.

Brian Coin, Business Manager.

Patty Ellis, Development Director.

Dean Korsmo, Production Manager.

WHME-DT BPCDT-19991005ABP GRANTED: 9/27/2001



© 2005 Warren Communications News

Carl Stopper, Traffic Manager.

City of License: South Bend. Station DMA: South Bend-Elkhart, IN. Rank: 87.

Nielsen Data: Not available.

WHME-TV
(formerly WMSH-TV)
Ch. 46

Network Service: WBN.

Licensee: LeSea Broadcasting Corp., Box 12, South Bend, IN 46624.

Studio: 61300 S. Ironwood Rd., South Bend, IN 46614.

Mailing Address: 61300 S. Ironwood Rd., South Bend, IN 46614.

Phone: 574-291-8200. Fax: 574-291-9043.

E-mail: kcroumlch@leseam.com

Web Site: http://www.whme.com

Technical Facilities: Channel No. 46 (662-668 MHz). Authorized power: 891-kw max. visual, 178-kw aural. Antenna: 1000-ft above av. terrain, 982-ft. above ground, 1828-ft. above sea level.

Latitude 41° 35' 43"
Longitude 86° 09' 38"

Transmitter: Intersection of Fern & Roosevelt Rds.

Digital Facilities: Channel No. 48 (674-680 MHz). Power: 300-kw max. visual. Antenna: 968-ft above av. terrain, 917-ft. above ground.

Latitude 41° 35' 43"
Longitude 86° 09' 38"

FCC Digital File Number: BPCDT-19991005ABP. Granted: September 27, 2001.

Note: Latitude and longitude coordinates shown are based on the North American Datum of 1927 (NAD 27) as currently required by the Mass Media Bureau of the FCC.

Multichannel TV Sound: Stereo only.

Satellite Earth Stations: Transmitter RCA; Harris, 9-meter; Microdyne, 9.2-meter; Microdyne, Harris receivers.

FM Affiliate: WHME, 103.1 MHz, 3 kw, 300-ft.

Ownership: LeSea Broadcasting Corp. (Group Owner).

Began Operation: July 25, 1974. Left air April 6, 1976. Sale to present owner approved by FCC June 10, 1977. Resumed operation September 10, 1977 (Television Digest, Vol. 17:38).

Represented (sales): Lesea Media Inc.

Personnel:

Steve Sumrall, President.

Peter Sumrall, Vice President & General Manager.

Mike Swinehart, Operations Manager.

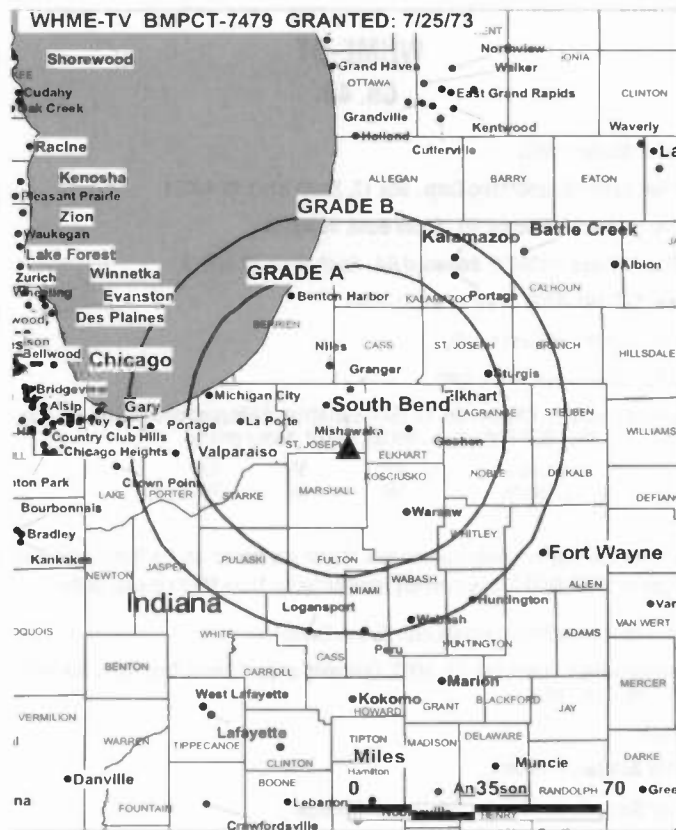
Anna Riblet, Sales Manager.

Ken Croumlch, Chief Engineer.

Brian Coin, Business Manager.

Patty Ellis, Development Director.

Dean Korsmo, Production Manager.



© 2005 Warren Communications News

Carl Stopper, Traffic Manager.

Highest 30 Sec. Rate: \$200.

City of License: South Bend. Station DMA: South Bend-Elkhart, IN. Rank: 87.

Circulation © 2004 Nielsen. Coverage based on Nielsen study.

GrandTotal	Cable TV Households	Non-cable TV Households	Total TV Households
Estimated Station Totals *	243,600	190,250	433,850
Average Weekly Circulation (2004)	29,891	27,080	56,971
Average Daily Circulation (2004)			13,583
Station DMA Total	Cable TV Households	Non-cable TV Households	Total TV Households
Estimated Station Totals *	169,660	152,230	321,890
Average Weekly Circulation (2004)	24,973	23,369	48,342
Average Daily Circulation (2004)			11,309
Other DMA Total	Cable TV Households	Non-cable TV Households	Total TV Households
Estimated Station Totals *	73,940	38,020	111,960
Average Weekly Circulation (2004)	4,918	3,711	8,629
Average Daily Circulation (2004)			2,274

*Estimated station totals are sums of the Nielsen TV and Cable TV household estimates for each county in which the station registers viewing of more than 5% as per the Nielsen Survey Methods.

WNDU-DT
Ch. 42

Network Service: NBC.

Licensee: Michiana Telecasting Corp., Box 1616, South Bend, IN 46634.

Studio: 54516 Indiana 933, South Bend, IN 46637.

Mailing Address: Box 1616, South Bend, IN 46634.

Phone: 574-631-1616; 800-631-6397. **Fax:** 574-631-1600.

E-mail: webmaster@wndu.com

Web Site: http://www.wndu.com

Technical Facilities: Channel No. 42 (638-644 MHz). Authorized power: 310-kw max. visual. Antenna: 584-ft above av. terrain, 522-ft. above ground, 1368-ft. above sea level.

Latitude	41°	36'	19"
Longitude	86°	12'	45"

Requests CP for change to 1000-kw max. visual, 981-ft above av. terrain, 919-ft. above ground; BPCDT-20000427AAD.

Transmitter: SE corner of Ironwood & Kem Rds., 5-mi. SE of South Bend.

Note: Latitude and longitude coordinates shown are based on the North American Datum of 1927 (NAD 27) as currently required by the Mass Media Bureau of the FCC.

News Services: NBC News Channel, CNN Newsource.

Ownership: Michiana Telecasting Corp. (Group Owner).

Began Operation: December 1, 1998.

Represented (sales): Blair Television.

Represented (legal): Reynolds & Manning.

Represented (engineering): du Treil, Lundln & Rackley Inc.

Personnel:

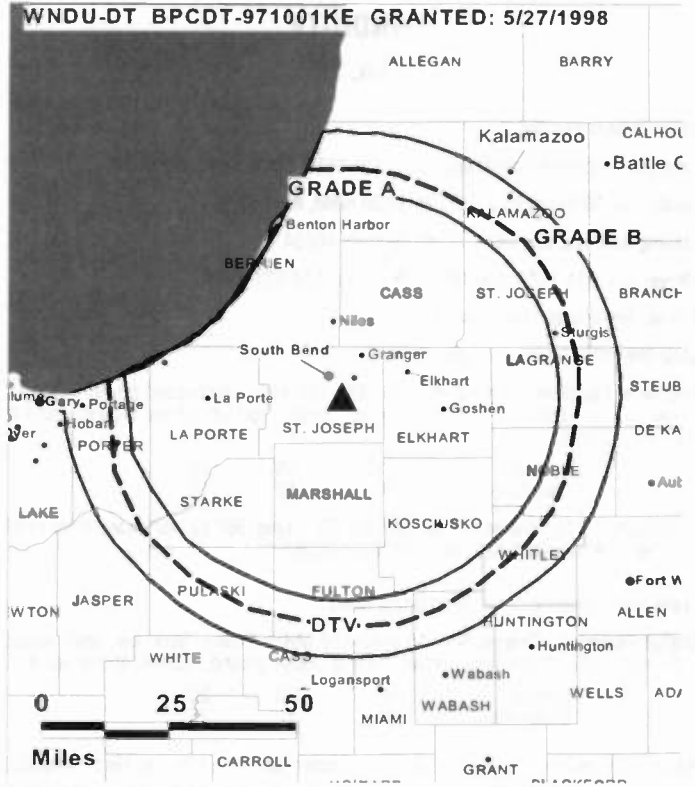
James P. Behling, President & General Manager.

Michael Leyes, General Sales Manager.

Howard Voss, Local Sales Manager.

Norm Strangland, News Director.

George E. Molnar, Jr., Chief Engineer.



Bernie Gorski, Business Manager.

Karl Kirbie, Program & Promotion Manager.

Marty Manuel, Sales Development Director.

Mick Wright, Production Manager.

Patty Martin, Traffic Manager.

City of License: South Bend. **Station DMA:** South Bend-Elkhart, IN. **Rank:** 87.

Nielsen Data: Not available.

WNDU-TV
Ch. 16

Network Service: NBC.

Licensee: Michiana Telecasting Corp., Box 1616, South Bend, IN 46634.

Studio: 54516 Business U.S. 31 N, South Bend, IN 46637.

Mailing Address: Box 1616, South Bend, IN 46634.

Phone: 574-631-1616; 800-631-6397. Fax: 574-631-1600.

E-mail: newscenter16@wndu.com

Web Site: <http://www.wndu.com/>

Technical Facilities: Channel No. 16 (482-488 MHz). Authorized power: 5000-kw max. visual. Antenna: 1070-ft above av. terrain, 1007-ft. above ground, 1854-ft. above sea level.

Latitude 41° 36' 20"
Longitude 86° 12' 45"

Requests CP for change to : lat. 41° 36' 20", long. 86° 12' 46", transmitter to SE corner of Ironwood & Kem Rds. BPCT-971020KF.

Transmitter: Approx. 5-mi. SE of South Bend.

Digital Facilities: Channel No. 16 (482-488 MHz). Power: 5000-kw max. visual. Antenna: 1070-ft above av. terrain, 1007-ft. above ground, 1854-ft. above sea level.

Latitude 41° 36' 20"
Longitude 86° 12' 45"

Note: Latitude and longitude coordinates shown are based on the North American Datum of 1927 (NAD 27) as currently required by the Mass Media Bureau of the FCC.

Multichannel TV Sound: Stereo and separate audio program.

Satellite Earth Stations: Transmitter RCA; ADM, 6-meter C-band; Andrew, 7.3-meter KC-band; Satcom Technologies, 9.1-meter C-band; Standard Communications, Scientific-Atlanta, M/A-Com receivers.

SNG Mobile Dish: Andrew, 2.3-meter Ku-band; Andrew, 2.3-meter Ku-band.

News Services: NBC News Channel, CNN Newsource, AP.

Ownership: Michiana Telecasting Corp. (Group Owner).

Began Operation: July 15, 1955.

Represented (sales): Blair Television.

Represented (engineering): du Treil, Lundin & Rackley Inc.

Personnel:

James Behling, President & General Manager.

Michael Leyes, General Sales Manager.

Howard Voss, Local Sales Manager.

Norm Stangland, News Director.

George E. Molnar Jr., Chief Engineer.

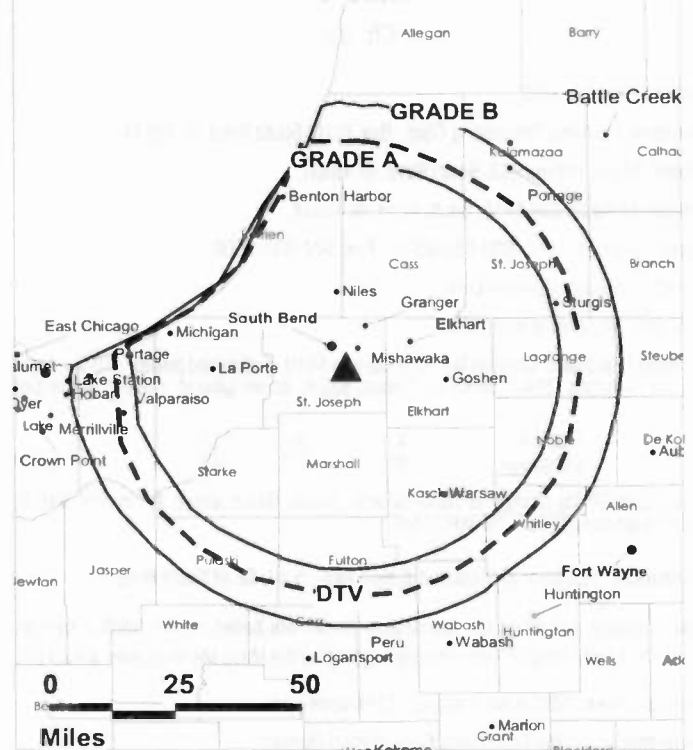
Bernie Gorski, Business Manager.

Karl Kirbie, Program & Promotion Manager.

Marty Manuel, Sales Development Director.

Mick Wright, Production Manager.

WNDU-TV BMPCT-970814KE GRANTED: 5/15/1998



© 2005 Warren Communications News

Patty Martin, Traffic Manager.

Highest 30 Sec. Rate: \$1200.

City of License: South Bend. Station DMA: South Bend-Elkhart, IN. Rank: 87.

Circulation © 2004 Nielsen. Coverage based on Nielsen study.

GrandTotal	Cable TV Households	Non-cable TV Households	Total TV Households
Estimated Station Totals *	276,830	274,340	551,170
Average Weekly Circulation (2004)	173,685	137,851	311,536
Average Daily Circulation (2004)			180,053
Station DMA Total	Cable TV Households	Non-cable TV Households	Total TV Households
Estimated Station Totals *	174,010	156,190	330,200
Average Weekly Circulation (2004)	138,890	115,124	254,014
Average Daily Circulation (2004)			157,310
Other DMA Total	Cable TV Households	Non-cable TV Households	Total TV Households
Estimated Station Totals *	102,820	118,150	220,970
Average Weekly Circulation (2004)	34,795	22,727	57,522
Average Daily Circulation (2004)			22,743

*Estimated station totals are sums of the Nielsen TV and Cable TV household estimates for each county in which the station registers viewing of more than 5% as per the Nielsen Survey Methods.

WSBT-DT

Ch. 30

Network Service: CBS.

Grantee: WSBT Inc., 300 W. Jefferson Blvd., South Bend, IN 46601.

Studio: 300 W. Jefferston Blvd., South Bend, IN 46601.

Mailing Address: 300 W. Jefferson Blvd., South Bend, IN 46601.

Phone: 219-233-3141.

E-mail: wsbtnews@wsbt.com

Web Site: <http://www.wsbt.com>

Technical Facilities: Channel No. 30 (566-572 MHz). Authorized power: 280.3-kw max. visual. Antenna: 771-ft above av. terrain, 696-ft. above ground.

Latitude	41°	37'	00"
Longitude	86°	13'	01"

Holds CP for change to 400-kw max. visual, 709-ft above av. terrain, 784-ft. above ground; BMPCDT-20000705ACV.

Note: Latitude and longitude coordinates shown are based on the North American Datum of 1927 (NAD 27) as currently required by the Mass Media Bureau of the FCC.

Ownership: Schurz Communications Inc. (Group Owner).

Began Operation: September 1, 2001. High Definition.

Personnel:

Todd Schurz, President & General Manager.

Tom Labuzinski, General Sales Manager.

Meg Sauer, News Director.

Kenneth Biggins, Business Manager.

Mary Dunbar, Community Affairs Director.

C. Eugene Hale, Chief Engineer.

Robert Johnson, Program & Operations Manager.

Scott Leiter, Promotion Manager.

City of License: South Bend. **Station DMA:** South Bend-Elkhart, IN. **Rank:** 87.

Nielsen Data: Not available.

WSBT-TV
Ch. 22

Network Service: CBS.

Licensee: WSBT Inc., 300 W. Jefferson Blvd., South Bend, IN 46601.

Studio: 300 W. Jefferson Blvd., South Bend, IN 46601.

Mailing Address: 300 W. Jefferson Blvd., South Bend, IN 46601.

Phone: 219-233-3141. Fax: 219-288-6630.

E-mail: wsbnews@wsbt.com

Web Site: http://www.wsbt.com/

Technical Facilities: Channel No. 22 (518-524 MHz). Authorized power: 4790-kw max. visual, 479-kw aural. Antenna: 1070-ft above av. terrain, 1048-ft. above ground, 1918-ft. above sea level.

Latitude 41° 37' 00"
Longitude 86° 13' 01"

Transmitter: 60351 Ironwood Rd.

Digital Facilities: Channel No. 30 (566-572 MHz). Power: 280.3-kw max. visual. Antenna: 771-ft above av. terrain, 696-ft. above ground.

Latitude 41° 37' 00"
Longitude 86° 13' 01"

Note: Latitude and longitude coordinates shown are based on the North American Datum of 1927 (NAD 27) as currently required by the Mass Media Bureau of the FCC.

Multichannel TV Sound: Stereo only.

Satellite Earth Stations: Transmitter Harris; SatCom, 2.4-meter Ku-band; RCA Americom, 3.7-meter Ku-band; SatCom, 5-meter KC-band; Harris, 6.1-meter C-band; Standard Communications, Scientific-Atlanta, Harris, AFC receivers.

AM Affiliate: WSBT, 5-kw, 960 kHz (CBS).

FM Affiliate: WNSN, 13.0-kw, 101.5 MHz (No. 268), (CBS), 967-ft.

SNG Mobile Dish: Roscor, 2.4-meter Ku-band.

News Services: NIWS, CNN Newsource, CBS Newspath, AP.

Ownership: Schurz Communications Inc. (Group Owner).

Began Operation: December 21, 1952.

Represented (sales): Harrington, Righter & Parsons Inc.

Represented (legal): Hogan & Hartson LLP.

Represented (engineering): Cavell, Mertz & Davis.

Personnel:

Todd Schurz, President & General Manager.

Tom Labuziowski, General Sales Manager.

Ted Smucker, Marketing & Local Sales Manager.

Meg Sauer, News Director.

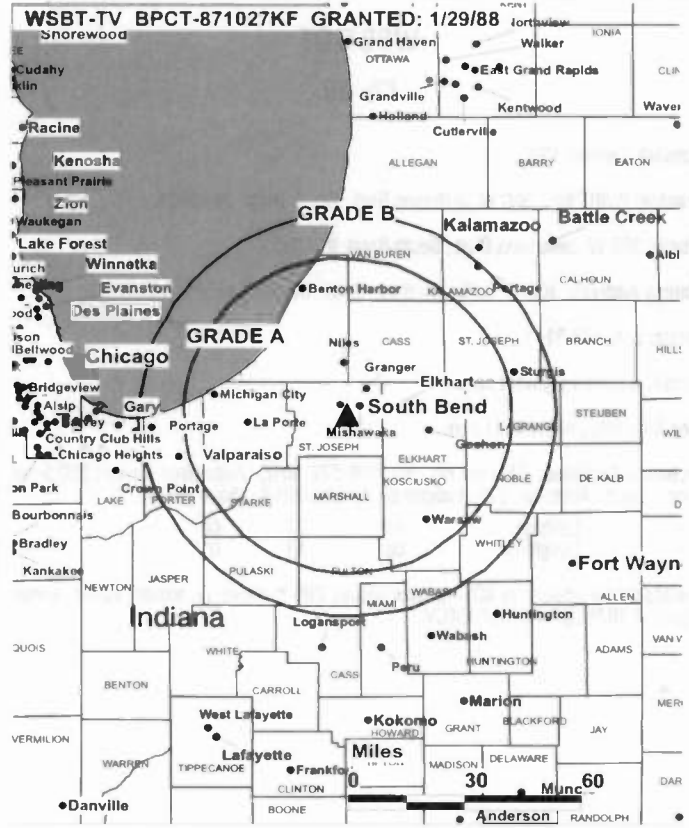
Robert Johnson, Program & Operations Manager.

Kenneth Biggins, Business Manager.

Luke Choate, Community Affairs Director.

C. Eugene Hale, Chief Engineer.

Scott Letter, Promotion Manager.



© 2005 Warren Communications News

Beth Platz, Human Resources Director.

Mary Dunbar, Community Affairs Director.

Gregg Richardson, Local Sales Manager.

Rates: On request.

City of License: South Bend. Station DMA: South Bend-Elkhart, IN. Rank: 87.

Circulation © 2004 Nielsen. Coverage based on Nielsen study.

GrandTotal	Cable TV Households	Non-cable TV Households	Total TV Households
Estimated Station Totals *	281,080	257,630	538,710
Average Weekly Circulation (2004)	161,002	130,244	291,246
Average Daily Circulation (2004)			163,873
Station DMA Total	Cable TV Households	Non-cable TV Households	Total TV Households
Estimated Station Totals *	174,010	156,190	330,200
Average Weekly Circulation (2004)	134,691	110,497	245,188
Average Daily Circulation (2004)			146,028
Other DMA Total	Cable TV Households	Non-cable TV Households	Total TV Households
Estimated Station Totals *	107,070	101,440	208,510
Average Weekly Circulation (2004)	26,311	19,747	46,058
Average Daily Circulation (2004)			17,845

*Estimated station totals are sums of the Nielsen TV and Cable TV household estimates for each county in which the station registers viewing of more than 5% as per the Nielsen Survey Methods.

WBAK-TV
Ch. 38

Network Service: FOX.

Licensee: Mission Broadcasting Inc., 544 Red Rock Dr., Wadsworth, OH 44281.

WBAK: 10849 US Hwy 5, Farmersburg, IN 47850.

Mailing Address: Box 719, Terre Haute, IN 47808.

Phone: 812-696-2121; 812-238-3838. Fax: 812-696-2755.

E-mail: business@fox38.com

Web Site: http://www.fox38.com

Technical Facilities: Authorized power: 2140-kw max. visual, 214-kw aural. Antenna: 981-ft above av. terrain, 965-ft. above ground, 1516-ft. above sea level.

Latitude 39° 13' 55"
Longitude 87° 23' 41"

Transmitter: 0.4 mi. West of Hwy. #41 & 1 mi. South of Farmersburg.

Digital Facilities: Channel No. 39 (320-626 MHz). Power: 1000-kw max. visual. Antenna: 925-ft above av. terrain, 909-ft. above ground.

Latitude 39° 13' 55"
Longitude 87° 23' 41"

FCC Digital File Number: BMPCDT-19991101AJG. Granted: February 23, 2001.

Note: Latitude and longitude coordinates shown are based on the North American Datum of 1927 (NAD 27) as currently required by the Mass Media Bureau of the FCC.

Satellite Earth Stations: AFC, 3.7-meter Ku-band; ADM, 4.2-meter C-band; ADM receivers.

Ownership: Mission Broadcasting Inc. (Group Owner).

Began Operation: April 3, 1973. Sale to present owner by Bahakel Communications Ltd. approved by FCC March 5, 2004. Sale to Bahakel Communications Ltd. by John M. House, et al., approved by FCC February 28, 1977.

Represented (legal): Drinker Biddle & Reath LLP.

Represented (sales): Continental Television Sales.

Personnel:

Richard Haddox, Operations Manager.

Lois Mathes, Station & Business Manager.

Marty Monical, General Sales Manager.

Frank Forgey, General Manager.

Jay Richer, Local Sales Manager.

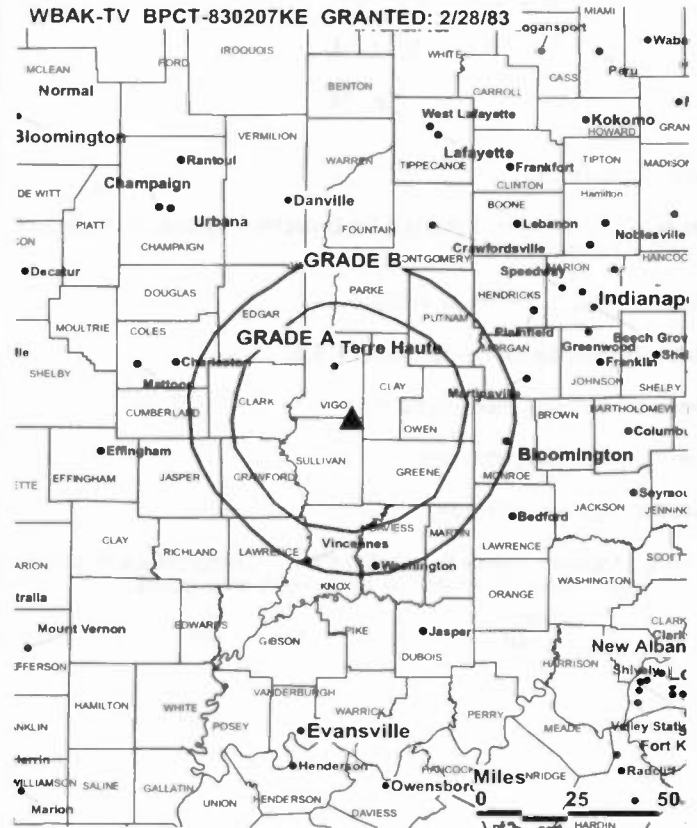
Kathy Dash, News Director.

Bruce Yowell, Chief Engineer.

John Dittmeyer, Program Director.

Chris D'Neill, Promotion Director.

Candy Edwards, Traffic Manager.



© 2005 Warren Communications News

Highest 30 Sec. Rate: \$500.

City of License: Terre Haute. Station DMA: Terre Haute, IN. Rank: 149.

Circulation © 2004 Nielsen. Coverage based on Nielsen study.

GrandTotal	Cable TV Households	Non-cable TV Households	Total TV Households
Estimated Station Totals *	88,970	81,420	170,390
Average Weekly Circulation (2004)	36,506	22,455	58,961
Average Daily Circulation (2004)			21,765
Station DMA Total	Cable TV Households	Non-cable TV Households	Total TV Households
Estimated Station Totals *	82,860	58,970	141,830
Average Weekly Circulation (2004)	34,922	20,617	55,539
Average Daily Circulation (2004)			20,924
Other DMA Total	Cable TV Households	Non-cable TV Households	Total TV Households
Estimated Station Totals *	6,110	22,450	28,560
Average Weekly Circulation (2004)	1,584	1,838	3,422
Average Daily Circulation (2004)			841

*Estimated station totals are sums of the Nielsen TV and Cable TV household estimates for each county in which the station registers viewing of more than 5% as per the Nielsen Survey Methods.

Indiana — Terre Haute

WTHI-DT

Ch. 24

Network Service: CBS.

Grantee: Emmis Television License LLC, One Emmis Plaza, 40 Monument Circle, Suite 700, Indianapolis, IN 46204.

Studio: 918 Ohio St., Terre Haute, IN 47807.

Mailing Address: Box 1486, Terre Haute, IN 47808.

Phone: 812-232-9481. **Fax:** 812-232-8953.

E-mail: action10news@wthitv.com

Web Site: <http://www.wthitv.com>

Technical Facilities: Channel No. 24 (530-536 MHz). Authorized power: 1000-kw max. visual. Antenna: 877-ft above av. terrain, 860-ft. above ground.

Latitude	39°	14'	36"
Longitude	87°	23'	07"

Note: Latitude and longitude coordinates shown are based on the North American Datum of 1927 (NAD 27) as currently required by the Mass Media Bureau of the FCC.

Ownership: Emmis Communications Corp. (Group Owner).

Began Operation: September 13, 2002. Operating under Special Temporary Authority at 4.3-kw max visual.

Represented (sales): Continental Television Sales.

Personnel:

David Bailey, Senior Vice President & General Manager.

Jeff Tucker, Chief Engineer.

Rod Garvin, Operations, Program & Promotions Director.

Todd Weber, Local Sales Manager.

Mark Carros, News Director.

Doug Runyon, News Assignment Editor.

Gary Crowder, Personnel Director & Business Manager.

City of License: Terre Haute. **Station DMA:** Terre Haute, IN. **Rank:** 149.

Nielsen Data: Not available.

Indiana — Terre Haute

WTHI-TV Ch. 10

Network Service: CBS.

Licensee: Emmis Television License LLC, One Emmis Plaza, 40 Monument Circle, Suite 700, Indianapolis, IN 46204.

Studio: 918 Ohio St., Terre Haute, IN 47807.

Mailing Address: Box 1486, Terre Haute, IN 47808.

Phone: 812-232-9481. **Fax:** 812-232-8953.

E-mail: action10news@wthitv.com

Web Site: http://www.wthitv.com

Technical Facilities: Channel No. 10 (192-198 MHz). Authorized power: 316-kw visual, 31.6-kw aural. Antenna: 960-ft above av. terrain, 993-ft. above ground, 1549-ft. above sea level.

Latitude 39° 14' 36"
Longitude 87° 23' 07"

Transmitter: E of U.S. 41, 0.34-mi. S of Farmersburg.

Digital Facilities: Channel No. 24 (530-536 MHz). Power: 1000-kw max. visual. Antenna: 877-ft above av. terrain, 860-ft. above ground.

Latitude 39° 14' 36"
Longitude 87° 23' 07"

FCC Digital File Number: BPCDT-19991028ADV. Granted: March 07, 2001.

Note: Latitude and longitude coordinates shown are based on the North American Datum of 1927 (NAD 27) as currently required by the Mass Media Bureau of the FCC.

Multichannel TV Sound: Stereo only.

Satellite Earth Station: ADM, 6.1-meter; Scientific-Atlanta receivers.

FM Affiliate: WWVR-FM, 3-kw, 105.5 MHz, WTHI-FM, 50-kw, 99.9 MHz (No. 260), 500-ft.

News Services: CNN Newsource, CBS Newspath, AP.

Ownership: Emmis Communications Corp. (Group Owner).

Began Operation: July 22, 1954.

Represented (sales): Continental Television Sales.

Represented (legal): Gardner Carton & Douglas.

Represented (engineering): Cohen, Dippell & Everist PC.

Personnel:

David Bailey, Senior Vice President & General Manager.

Gary Crowder, Personnel Director & Business Manager.

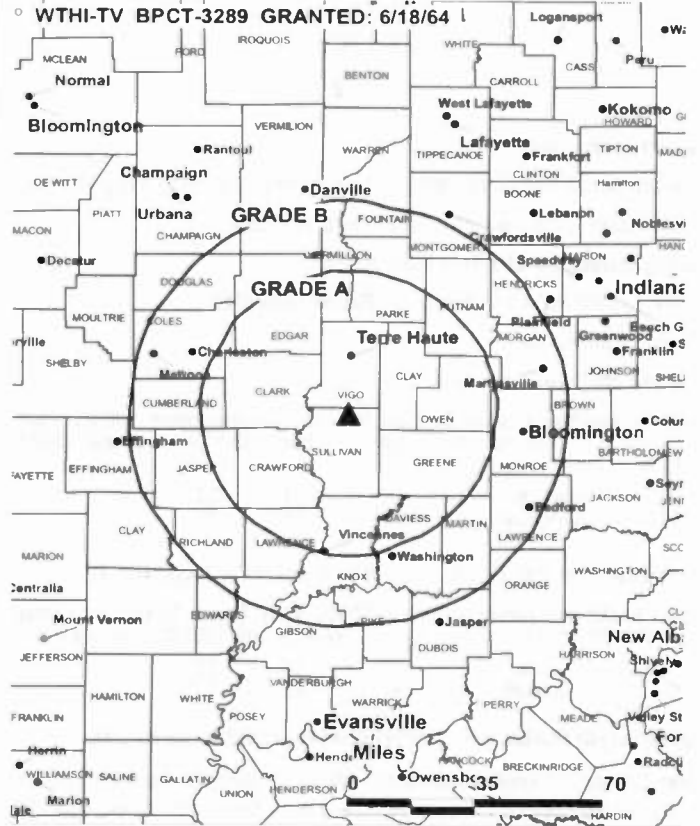
Rod Garvin, Operations, Program & Promotions Director.

Todd Weber, Local Sales Manager.

Jeff Tucker, Chief Engineer.

Doug Runyon, News Assignment Editor.

Mark Carros, News Director.



© 2005 Warren Communications News

Rates: On request.

City of License: Terre Haute. **Station DMA:** Terre Haute, IN. **Rank:** 149.

Circulation © 2004 Nielsen. Coverage based on Nielsen study.

GrandTotal	Cable TV Households	Non-cable TV Households	Total TV Households
Estimated Station Totals *	196,600	135,920	332,520
Average Weekly Circulation (2004)	91,175	54,030	145,205
Average Daily Circulation (2004)			78,876
Station OMA Total	Cable TV Households	Non-cable TV Households	Total TV Households
Estimated Station Totals *	84,820	61,440	146,260
Average Weekly Circulation (2004)	66,395	43,249	109,644
Average Daily Circulation (2004)			67,177
Other OMA Total	Cable TV Households	Non-cable TV Households	Total TV Households
Estimated Station Totals *	111,780	74,480	186,260
Average Weekly Circulation (2004)	24,780	10,781	35,561
Average Daily Circulation (2004)			11,699

*Estimated station totals are sums of the Nielsen TV and Cable TV household estimates for each county in which the station registers viewing of more than 5% as per the Nielsen Survey Methods.

WTWO
Ch. 2

Network Service: NBC.

Licensee: Nexstar Finance Inc., 909 Lake Carolyn Pkwy., Suite 1450, Irving, TX 75039.

Studio: 10849 N. U.S. Hwy. 41 S, Farmersburg, IN 47850.

Mailing Address: Box 299, Terre Haute, IN 47808.

Phone: 812-232-9504; 812-696-2121. Fax: 812-696-2755.

E-mail: gm@wtwo.com

Web Site: http://www.wtwo.com/

Technical Facilities: Channel No. 2 (54-60 MHz). Authorized power: 100-kw visual, 19.5-kw aural. Antenna: 950-ft above av. terrain, 999-ft. above ground, 1549-ft. above sea level.

Latitude 39° 14' 33"
Longitude 87° 23' 29"

Transmitter: 1-mi. SW of Farmersburg, IN on W side of U.S. Hwys. 41 & 150.

Digital Facilities: Channel No. 36 (602-608 MHz). Power: 10-kw max. visual. Antenna: 824-ft above av. terrain, 815-ft. above ground, 1365-ft. above sea level.

Latitude 39° 14' 33"
Longitude 87° 23' 29"

FCC Digital File Number: BPCDT-19991029AGM. Granted: March 30, 2000.

Note: Latitude and longitude coordinates shown are based on the North American Datum of 1927 (NAD 27) as currently required by the Mass Media Bureau of the FCC.

Satellite Earth Stations: Transmitter Harris; Hughes, 2-meter Ku-band; Harris, 3-meter Ku-band; AFC, 3.6-meter Ku-band; Harris, 7-meter Ku-band; ADM, 7-meter C-band; Uniden, Toshiba, Hughes, Harris, Avcom receivers.

News Services: CNN Newsource, AP, NBC News Channel.

Ownership: Nexstar Broadcasting Group Inc. (Group Owner).

Began Operation: September 1, 1965. Transfer of control to present owner from TCS Television Partners approved by FCC February 14, 1997. Sale to TCS Television Partners by Malcolm I. Glazer approved by FCC April 6, 1990 (Television Digest, Vol. 30:8, 26). Sale to Glazer by Booth Newspapers Inc. approved by FCC July 18, 1975 (Vol. 15:9). Sale to Booth by J. R. Livesay, John T. Gelder, et al., approved by FCC January 6, 1971.

Represented (sales): Blair Television.

Represented (legal): Drinker Biddle & Reath LLP.

Personnel:

Frank Forgey, General Manager.

Jeremy Moore, Promotion Manager.

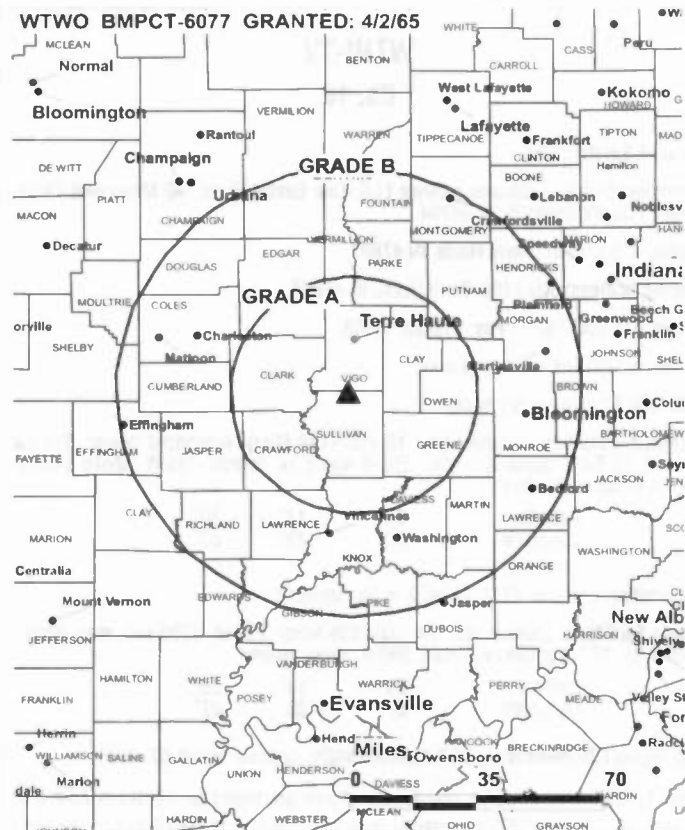
Patty Slevder, Human Resources Administrator.

Richard Haddox, Operations Manager.

Jay Richer, Local Sales Manager.

Kathy Dash, News Director.

Bruce Yowell, Chief Engineer.



© 2005 Warren Communications News

Georgia Boles, Business Manager.

Rates: On request.

City of License: Terre Haute. Station DMA: Terre Haute, IN. Rank: 149.

Circulation © 2004 Nielsen. Coverage based on Nielsen study.

GrandTotal	Cable TV Households	Non-cable TV Households	Total TV Households
Estimated Station Totals *	169,880	132,930	302,810
Average Weekly Circulation (2004)	88,599	42,463	131,062
Average Daily Circulation (2004)			66,721
Station OMA Total	Cable TV Households	Non-cable TV Households	Total TV Households
Estimated Station Totals *	84,820	61,440	146,260
Average Weekly Circulation (2004)	61,096	34,850	95,946
Average Daily Circulation (2004)			56,501
Other OMA Total	Cable TV Households	Non-cable TV Households	Total TV Households
Estimated Station Totals *	85,060	71,490	156,550
Average Weekly Circulation (2004)	27,503	7,613	35,116
Average Daily Circulation (2004)			10,220

*Estimated station totals are sums of the Nielsen TV and Cable TV household estimates for each county in which the station registers viewing of more than 5% as per the Nielsen Survey Methods.

WTWO-DT
Ch. 36

Network Service: NBC.

Grantee: Nexstar Finance Inc., 909 Lake Carolyn Pkwy., Suite 1450, Irving, TX 75039.

Studio: 10849 N. US Hwy. 41, Farmersburg, IN 47850.

Mailing Address: Box 299, Terre Haute, IN 47808.

Phone: 812-232-9504; 812-696-2121. **Fax:** 812-696-2755.

E-mail: gm@wtwo.com

Web Site: <http://www.wtwo.com/>

Technical Facilities: Channel No. 36 (602-608 MHz). Authorized power: 10-kw max. visual. Antenna: 824-ft above av. terrain, 815-ft. above ground, 1365-ft. above sea level.

Latitude	39°	14'	33"
Longitude	87°	23'	29"

Requests CP for change to 1000-kw visual, 951-ft above av. terrain, 943-ft. above ground, 1493-ft. above sea level; BMPCDT-20040312ADU.

Note: Latitude and longitude coordinates shown are based on the North American Datum of 1927 (NAD 27) as currently required by the Mass Media Bureau of the FCC.

Ownership: Nexstar Broadcasting Group Inc. (Group Owner).

Began Operation: Station operating under Special Temporary Authority; no on-air date

Represented (sales): Blair Television.

Represented (legal): Drinker Biddle & Reath LLP.

Personnel:

Frank Forgey, General Manager.

Jeremy Moore, Promotions Manager.

Patty Sleuder, Human Resources Administrator.

Richard Haddock, Operations Manager.

Donald Osika, General Sales Manager.

Jay Richer, Local Sales Manager.

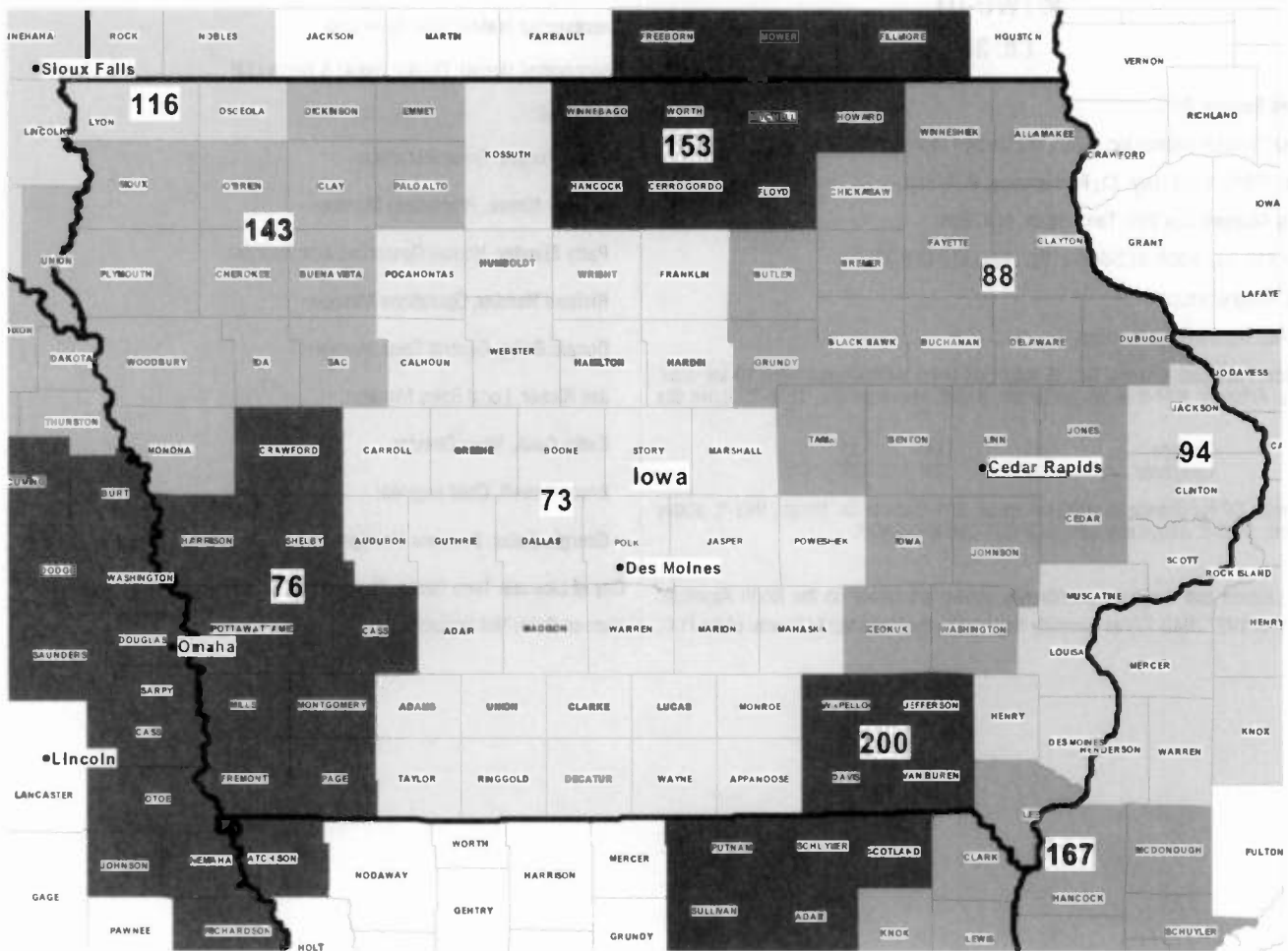
Kathy Dash, News Director.

Bruce Yowell, Chief Engineer.

Georgia Boles, Business Manager.

City of License: Terre Haute. **Station DMA:** Terre Haute, IN. **Rank:** 149.

Nielsen Data: Not available.



© 2005 Warren Communications News

MARKET	NIelsen DMA TV HOUSEHOLDS	RANK	MARKET AREA COMMERCIAL STATIONS
Des Moines-Ames, IA	412,230	73	KCCI-DT (31); KCCI (8); KDSM-DT (16); KDSM-TV (17); KFPX (39); KPWB-TV (23); WHO-DT (19); WHO-TV (13); WOI-DT (59); WOI-TV (5)
Omaha, NE	396,460	76	KETV-DT (20); KETV (7); KMTV-DT (45); KMTV (3); KPMT-DT (43); KPMT (42); KXVO-DT (38); KXVO (15); WOWT-DT (22); WOWT-TV (6)
Cedar Rapids-Waterloo-Iowa City-Dubuque, IA	331,610	88	KCRG-DT (52); KCRG-TV (9); KFXA-DT (27); KFXA (28); KFXB-DT (43); KFXB (40); KGAN-DT (51); KGAN (2); KPXR-DT (47); KPXR (48); KWKB-DT (25); KWKB (20); KWWF (22); KWWL-DT (55); KWWL (7)
Davenport, IA-Rock Island-Moline, IL	309,900	94	KGWB-TV (26); KLJB-DT (49); KLJB-TV (18); KWQC-DT (56); KWQC-TV (6); WHBF-DT (58); WHBF-TV (4); WQAD-DT (38); WQAD-TV (8)
Sioux Falls (Mitchell), SD	242,930	116	KABY-DT (28); KABY-TV (9); KAUN (36); KDLO-DT (2); KDLO-TV (3); KDLT-DT (47); KDLT-TV (46); KDLV-DT (26); KDLV-TV (5); KELO-DT (32); KELO-TV (11); KPLO-DT (14); KPLO-TV (6); KPRY-DT (19); KPRY-TV (4); KSFY-DT (29); KSFY-TV (13); KTTM-DT (22); KTTM (12); KTTW-DT (7); KTTW (17)
Sioux City, IA	157,340	143	KCAU-DT (30); KCAU-TV (9); KMEG-DT (39); KMEG (14); KPTH-DT (49); KPTH (44); KTIV (4)
Rochester, MN-Mason City, IA-Austin, MN	142,570	153	KAAL-DT (33); KAAL (6); KIMT-DT (42); KIMT (3); KTTC-DT (36); KTTC (10); KXLT-DT (46); KXLT-TV (47)
Quincy, IL-Hannibal, MO-Keokuk, IA	105,070	167	KHQA-DT (29); KHQA-TV (7); WGEM-DT (54); WGEM-TV (10); WTJR-DT (32); WTJR (16)
Ottumwa, IA-Kirksville, MO	51,190	200	KTVO-DT (33); KTVO (3); KYOU-TV (15)

Iowa *Digital* Station Totals as of December 1, 2004

	VHF	UHF	TOTAL
Commercial Television	0	18	18
Educational Television	0	3	3
	0	21	21

Iowa Analog Station Totals as of December 1, 2004

	VHF	UHF	TOTAL
Commercial Television	11	13	24
Educational Television	2	7	9
	13	20	33

KPWB-TV**Ch. 23****Network Service:** WBN.**Licensee:** Pappas Telecasting of Iowa LLC, 500 S. Chinowth Rd., Visalia, CA 93277-1617.**Studio:** 2701 S.E. Convenience Blvd., Suite 1, Ankeny, IA 50021.**Mailing Address:** 2701 S.E. Convenience Blvd., Suite 1, Ankeny, IA 50021.**Phone:** 515-964-2323. **Fax:** 515-965-6900.**E-mail:** yourstation@kpwb.com**Web Site:** http://www.kpwb.com**Technical Facilities:** Channel No. 23 (524-530 MHz). Authorized power: 4966-kw max. visual. Antenna: 2011-ft above av. terrain, 2000-ft. above ground, 2996-ft. above sea level.

Latitude	41°	49'	46.7"
Longitude	93°	36'	56.5"

Transmitter: 0.62-mi. N of Alleman.**Note:** Latitude and longitude coordinates shown are based on the North American Datum of 1927 (NAD 27) as currently required by the Mass Media Bureau of the FCC.**Multichannel TV Sound:** Stereo and separate audio program.**Ownership:** Pappas Telecasting Companies (Group Owner).**Began Operation:** November 1, 1999.**Represented (sales):** TeleRep Inc.**Represented (legal):** Paul, Hastings, Janofsky & Walker LLP.**Represented (engineering):** Smith & Fisher.**Personnel:****Lynn White**, Interim General Manager.**Jeff Wamser**, Promotion Director.**Brad Willemsen**, Production Manager.**Amanda Kirchoff**, Traffic Coordinator.**Jim Cordero**, Program & Operations Manager.**Dave Presler**, Local Sales Manager.**Dan Sommers**, Chief Engineer.**Dusty Hans**, Accounting.**City of License:** Ames. **Station DMA:** Des Moines-Ames, IA. **Rank:** 73.

Circulation © 2004 Nielsen. Coverage based on Nielsen study.

GrandTotal	Cable TV Households	Non-cable TV Households	Total TV Households
Estimated Station Totals *	234,600	201,900	436,500
Average Weekly Circulation (2004)	76,601	64,150	140,751
Average Daily Circulation (2004)			53,820
Station DMA Total	Cable TV Households	Non-cable TV Households	Total TV Households
Estimated Station Totals *	224,000	173,620	397,620
Average Weekly Circulation (2004)	75,416	61,118	136,534
Average Daily Circulation (2004)			52,542
Other DMA Total	Cable TV Households	Non-cable TV Households	Total TV Households
Estimated Station Totals *	10,600	28,280	38,880
Average Weekly Circulation (2004)	1,185	3,032	4,217
Average Daily Circulation (2004)			1,278

*Estimated station totals are sums of the Nielsen TV and Cable TV household estimates for each county in which the station registers viewing of more than 5% as per the Nielsen Survey Methods.

WOI-DT

Ch. 59

Network Service: ABC.

Grantee: Capital Communications Co. Inc., 3903 Westown Pkwy., West Des Moines, IA 50266.

Studio: 3903 Westown Pkwy., West Des Moines, IA 50266.

Mailing Address: 3903 Westown Pkwy., West Des Moines, IA 50266.

Phone: 515-457-9645. **Fax:** 515-457-1034.

E-mail: rcole@woitv.com

Web Site: <http://www.woi-tv.com>

Technical Facilities: Channel No. 59 (740-746 MHz). Authorized power: 1000-kw max. visual. Antenna: 2011-ft above av. terrain, 1977-ft. above ground, 996-ft. above sea level.

Latitude	41°	49'	47"
Longitude	93°	36'	56"

Note: Latitude and longitude coordinates shown are based on the North American Datum of 1927 (NAD 27) as currently required by the Mass Media Bureau of the FCC.

Ownership: Capital Communications Co. Inc. (Group Owner).

Began Operation: October 1, 2002. Station operating under Special Temporary Authority.

Represented (sales): Continental Television Sales.

Personnel:

Ray Cole, President & General Manager.

Randy Shelton, Operations & Program Director.

Erin Nanke, General & National Sales Manager.

Barbara Collins, Local Sales Manager.

Scott Frederick, News Director.

Dennis Poffenberger, Chief Engineer.

Jess Murillo, Business Manager.

Doug Sawyer, Promotion Director.

Misty Conrad, Traffic Manager.

City of License: Ames. **Station DMA:** Des Moines-Ames, IA. **Rank:** 73.

Nielsen Data: Not available.

WOI-TV
Ch. 5

Network Service: ABC.

Licensee: Capital Communications Co. Inc., 99 Pondfield Rd., Bronxville, NY 10708.

Studio: 3903 Westown Pkwy., West Des Moines, IA 50266.

Mailing Address: 3903 Westown Pkwy., West Des Moines, IA 50266.

Phone: 515-457-9645. **Fax:** 515-457-1034.

E-mail: rcole@woitv.com

Web Site: http://www.woitv.com

Technical Facilities: Channel No. 5 (76-82 MHz). Authorized power: 100-kw visual, 20-kw aural. Antenna: 1850-ft above av. terrain, 1995-ft. above ground, 2980-ft. above sea level.

Latitude	41°	48'	33"
Longitude	93°	36'	53"

Transmitter: 1-mi. S of Alleman.

Digital Facilities: Channel No. 59 (740-746 MHz). Power: 1000-kw max. visual. Antenna: 2011-ft above av. terrain, 1977-ft. above ground, 996-ft. above sea level.

Latitude	41°	49'	47"
Longitude	93°	36'	56"

Note: Latitude and longitude coordinates shown are based on the North American Datum of 1927 (NAD 27) as currently required by the Mass Media Bureau of the FCC.

Satellite Earth Stations: Microdyne, 3.7-meter Ku-band; Andrew, 4.5-meter; Scientific-Atlanta, 7-meter; Andrew, 7.3-meter; Harris, 9-meter C-band; Scientific-Atlanta, M/A-Com, Harris, Avantek receivers.

News Services: AP, ABC NewsOne.

Ownership: Capital Communications Co. Inc. (Group Owner).

Began Operation: February 21, 1950.

Represented (sales): Continental Television Sales.

Represented (legal): Latham & Watkins.

Represented (engineering): du Treil, Lundin & Rackley Inc.

Personnel:

Ray Cole, President & General Manager.

Randy Shelton, Operations & Program Manager.

Erin Nanke, General & National Sales Manager.

Barbara Collins, Local Sales Manager.

Scott Frederick, News Director.

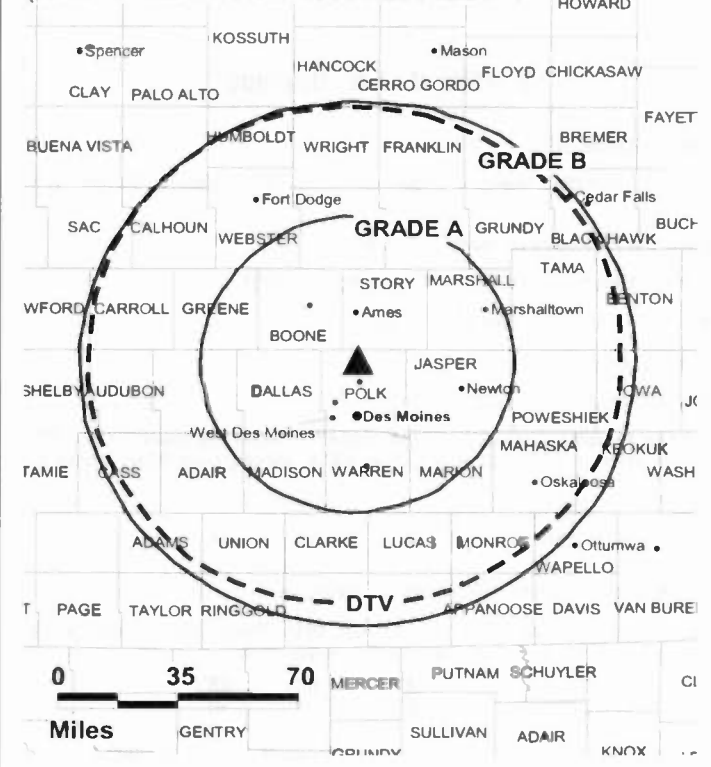
Dennis Poffenberger, Chief Engineer.

Jess Murillo, Business Manager.

Doug Sawyer, Promotion Manager.

Misty Conrad, Traffic Manager.

WOI-TV BMPCT-7324 GRANTED: 12/20/71



Highest 30 Sec. Rate: \$2100.

City of License: Ames. **Station DMA:** Des Moines-Ames, IA. **Rank:** 73.

Circulation © 2004 Nielsen. Coverage based on Nielsen study.

Grand Total	Cable		Non-cable		Total
	TV Households	TV Households	TV Households	TV Households	
Estimated Station Totals *	293,460	202,230	202,230	495,690	495,690
Average Weekly Circulation (2004)	153,457	103,325	103,325	256,782	256,782
Average Daily Circulation (2004)				107,187	107,187
Station DMA Total	Cable		Non-cable		Total
	TV Households	TV Households	TV Households	TV Households	
Estimated Station Totals *	224,810	173,620	173,620	398,430	398,430
Average Weekly Circulation (2004)	140,747	99,775	99,775	240,522	240,522
Average Daily Circulation (2004)				101,818	101,818
Other DMA Total	Cable		Non-cable		Total
	TV Households	TV Households	TV Households	TV Households	
Estimated Station Totals *	68,650	28,610	28,610	97,260	97,260
Average Weekly Circulation (2004)	12,710	3,550	3,550	16,260	16,260
Average Daily Circulation (2004)				5,369	5,369

*Estimated station totals are sums of the Nielsen TV and Cable TV household estimates for each county in which the station registers viewing of more than 5% as per the Nielsen Survey Methods.

KGWB-TV
Ch. 26
(Satellite of KLJB, Davenport)

Network Service: WBN.

Licensee: Burlington Television Acqulsition Corp., 937 E. 53rd St., Davenport, IA 52807.

Studio: 3002 Winegard Dr., Burlington, IA 52601.

Mailing Address: 3002 Winegard St., Burlington, IA 52601.

Phone: 319-752-9826. **Fax:** 319-752-4915.

E-mail: qandc@kljb.com

Web Site: http://www.kljb.com

Technical Facilities: Channel No. 26 (542-548 MHz). Authorized power: 200-kw max. visual. Antenna: 315-ft above av. terrain, 230-ft. above ground, 925-ft. above sea level.

Latitude 40° 49' 25"
 Longitude 91° 08' 22"

Transmitter: Winegard Dr. & Roosevelt St., Burlington.

Digital Facilities: Channel No. 41 (632-638 MHz). Power: 500-kw max. visual. Antenna: 1273-ft above av. terrain, 1270-ft. above ground.

Latitude 41° 08' 08"
 Longitude 90° 48' 30"

FCC Digital File Number: BPCDT-19991028AFB. Granted: March 14, 2002.

Note: Latitude and longitude coordinates shown are based on the North American Datum of 1927 (NAD 27) as currently required by the Mass Media Bureau of the FCC.

Ownership: Grant Broadcasting Stations (Group Owner).

Began Operation: January 5, 1988.

Represented (sales): Blair Television.

Represented (legal): Wilkinson, Barker, Knauer & QuInn LLP.

Personnel:

Don Bargmann Sr., Chief Engineer.

Milton Grant, President & General Manager.

Tim Emmerson, Promotion Manager.

Brad Ruggles, Production Manager.

Jane Scheckel, Traffic Manager.

Kathleen S. De Boeuf, Station Manager.

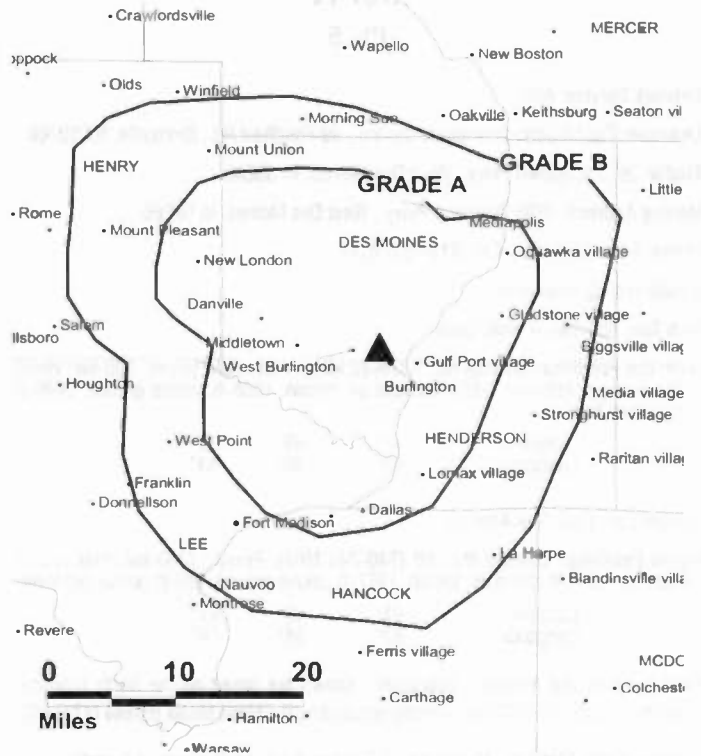
Randy Stone, General Sales Manager.

Debbie Tram, Assistant Business Manager.

John Bain, Program Manager.

Rates: On request.

KGWB-TV BMPCT-870416KE GRANTED: 6/9/87



City of License: Burlington. **Station DMA:** Davenport, IA-Rock Island-Moline, IL.

Rank: 94.

Circulation © 2004 Nielsen. Coverage based on Nielsen study.

GrandTotal	Cable TV Households	Non-cable TV Households	Total TV Households
Estimated Station Totals *	201,060	21,600	222,660
Average Weekly Circulation (2004)	45,007	2,306	47,313
Average Daily Circulation (2004)			9,127
Station DMA Total	Cable TV Households	Non-cable TV Households	Total TV Households
Estimated Station Totals *	188,070	10,800	198,870
Average Weekly Circulation (2004)	43,018	1,156	44,174
Average Daily Circulation (2004)			8,222
Other DMA Total	Cable TV Households	Non-cable TV Households	Total TV Households
Estimated Station Totals *	12,990	10,800	23,790
Average Weekly Circulation (2004)	1,989	1,150	3,139
Average Daily Circulation (2004)			905

*Estimated station totals are sums of the Nielsen TV and Cable TV household estimates for each county in which the station registers viewing of more than 5% as per the Nielsen Survey Methods.

Iowa — Cedar Rapids

KFXA

Ch. 28

(Operates satellite KFXB, Dubuque)

Network Service: IND.

Licensee: Second Generation of Iowa Ltd., 1228 Euclid Ave., 860 Halle Bldg., Cleveland, OH 44115.

Studio: 600 Old Marion Rd. N.E., Cedar Rapids, IA 52402.

Mailing Address: 600 Old Marion Rd. N.E., Box 3131, Cedar Rapids, IA 52402.

Phone: 319-393-2800. **Fax:** 319-395-7028.

Technical Facilities: Channel No. 28 (554-560 MHz). Authorized power: 5000-kw max. visual. Antenna: 1483-ft above av. terrain, 1486-ft. above ground, 2388-ft. above sea level.

Latitude 42° 05' 25"
Longitude 92° 05' 13"

Transmitter: 6441 21st Avenue Dr., Big Horn Twp.

Digital Facilities: Channel No. 27 (548-554 MHz). Power: 1000-kw max. visual. Antenna: 1473-ft above av. terrain, 1486-ft. above ground.

Latitude 42° 05' 25"
Longitude 92° 05' 13"

FCC Digital File Number: BPCDT-19991028ACW. Granted: November 06, 2000.

Note: Latitude and longitude coordinates shown are based on the North American Datum of 1927 (NAD 27) as currently required by the Mass Media Bureau of the FCC.

Ownership: Second Generation of Iowa Ltd. (Group Owner).

Began Operation: February 1, 1988.

Represented (sales): Blair Television.

Represented (engineering): Warmus & Associates.

Personnel:

Joseph Denk, General Manager.

Greg Stuart, Production Manager.

Tamie Cook, Traffic Manager.

Jim Stoos, Local Sales Manager.

Edward Baugh, National Sales Manager.

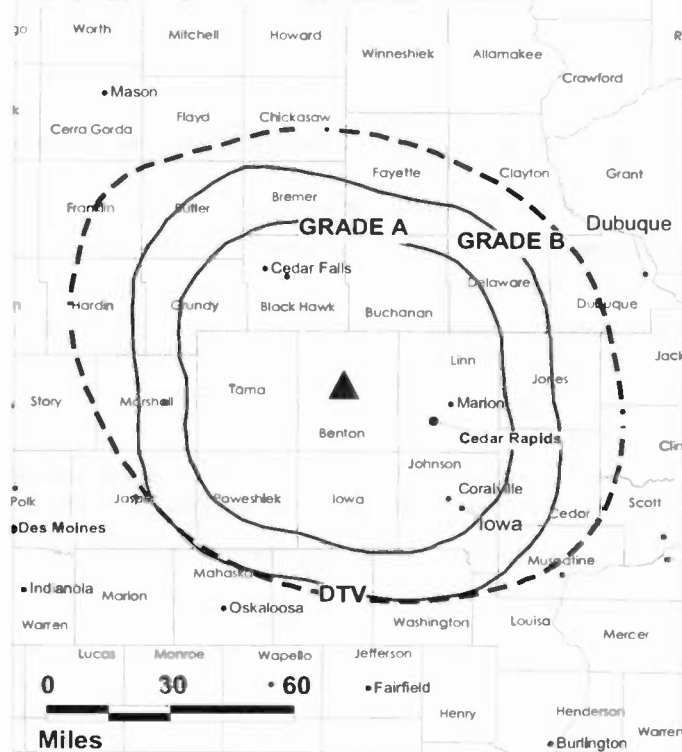
Gary Haverland, Chief Engineer.

Connie Bartels, Business Manager.

Larry Blum, Program Director.

Rates: On request.

KFXA BPCT-960711KS GRANTED: 6/23/98



© 2005 Warren Communications News

City of License: Cedar Rapids.

Station DMA: Cedar Rapids-Waterloo-Iowa City-Dubuque, IA. Rank: 88.

Circulation © 2004 Nielsen. Coverage based on Nielsen study.

GrandTotal	Cable TV Households	Non-cable TV Households	Total TV Households
Estimated Station Totals *	183,120	113,650	296,770
Average Weekly Circulation (2004)	76,637	32,877	109,514
Average Daily Circulation (2004)			34,250
Station DMA Total	Cable TV Households	Non-cable TV Households	Total TV Households
Estimated Station Totals *	181,890	105,550	287,440
Average Weekly Circulation (2004)	76,377	31,455	107,832
Average Daily Circulation (2004)			33,941
Other DMA Total	Cable TV Households	Non-cable TV Households	Total TV Households
Estimated Station Totals *	1,230	8,100	9,330
Average Weekly Circulation (2004)	260	1,422	1,682
Average Daily Circulation (2004)			309

*Estimated station totals are sums of the Nielsen TV and Cable TV household estimates for each county in which the station registers viewing of more than 5% as per the Nielsen Survey Methods.

Iowa — Cedar Rapids

KFXA-DT

Ch. 27

Network Service: IND.

Grantee: Second Generation of Iowa Ltd., 860 Hale Bldg., 1228 Euclid Ave., Cleveland, OH 44115.

Studio: 600 Old Marion Rd. N.E., Cedar Rapids, IA 52402.

Mailing Address: 600 Old Marion Rd. N.E., Cedar Rapids, IA 52406.

Phone: 319-393-2800. **Fax:** 319-395-7028.

Technical Facilities: Channel No. 27 (548-554 MHz). Authorized power: 1000-kw max. visual. Antenna: 1473-ft above av. terrain, 1486-ft. above ground.

Latitude	42°	05'	25"
Longitude	92°	05'	13"

Note: Latitude and longitude coordinates shown are based on the North American Datum of 1927 (NAD 27) as currently required by the Mass Media Bureau of the FCC.

Ownership: Second Generation of Iowa Ltd. (Group Owner).

Began Operation: June 12, 2002. Standard Definition. Operating under Special Temporary Authority at 0.613-kw max. visual.

Represented (sales): Blair Television.

Personnel:

Joseph Denk, General Manager.

Greg Stuart, Production Manager.

Tamie Cook, Traffic Manager.

Jim Stoos, Local Sales Manager.

Edward Baugh, National Sales Manager.

Gary Haverland, Chief Engineer.

Connie Bartels, Business Manager.

Larry Blum, Program Director.

City of License: Cedar Rapids.

Station DMA: Cedar Rapids-Waterloo-Iowa City-Dubuque, IA. **Rank:** 88.

Nielsen Data: Not available.

KPXR

Ch. 48

Network Service: PAX.

Licensee: Paxson Communications License Co. LLC, 601 Clearwater Park Rd., West Palm Beach, FL 33401.

Studio: 1957 Blairs Ferry Rd. NE, Cedar Rapids, IA 52402.

Mailing Address: 1957 Blairs Ferry Rd. NE, Cedar Rapids, IA 52402.

Phone: 319-378-1260. **Fax:** 319-378-0076.

E-mail: vickisteele@pax.net

Web Site: http://www.paxcedarrapids.tv

Technical Facilities: Channel No. 48 (674-680 MHz). Authorized power: 2920-kw max. visual. Antenna: 1060-ft above av. terrain, 956-ft. above ground, 1956-ft. above sea level.

Latitude 42° 17' 17"
Longitude 91° 54' 52"

Transmitter: Hwy. 150, 4.5-mi. N of Urbana.

Digital Facilities: Channel No. 47 (668-674 MHz). Power: 500-kw max. visual. Antenna: 1014-ft above av. terrain, 910-ft. above ground.

Latitude 42° 17' 17"
Longitude 91° 52' 54"

FCC Digital File Number: BPCDT-19990923AAN. Granted: May 02, 2001.

Note: Latitude and longitude coordinates shown are based on the North American Datum of 1927 (NAD 27) as currently required by the Mass Media Bureau of the FCC.

Multichannel TV Sound: Planned.

Ownership: Paxson Communications Corp. (Group Owner).

Began Operation: November 1, 1992. Sale to Fant Broadcasting Co. LLC by Jefferson Broadcasting Co. approved by FCC October 12, 1994. Resumed operation May 3, 1997. Sale to present owner by Fant Broadcasting Co. LLC approved by FCC July 15, 1997.

Personnel:

Vikki Steele, Sales, Business & Traffic Manager.

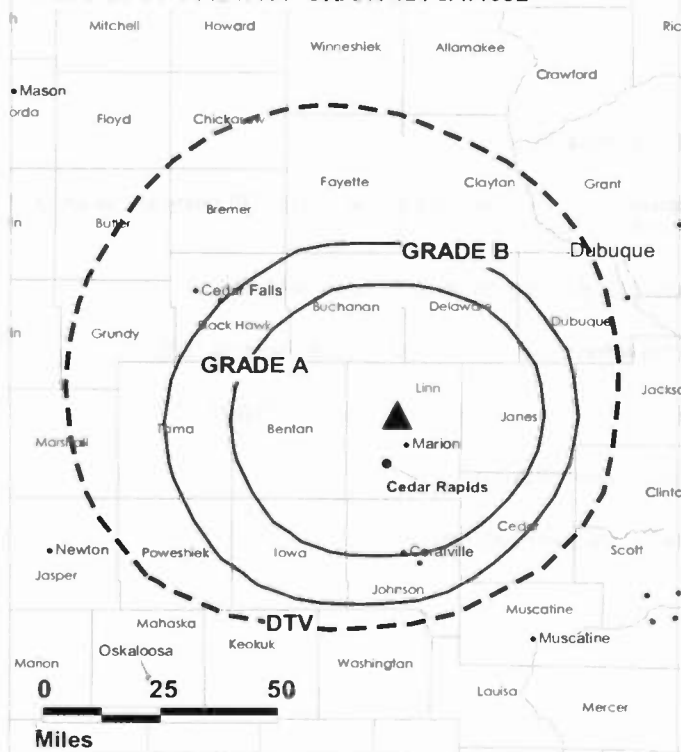
Joe Roberts, Chief Engineer.

Rates: On request.

City of License: Cedar Rapids.

Station DMA: Cedar Rapids-Waterloo-Iowa City-Dubuque, IA. **Rank:** 88.

KPXR BPCT-911217KE GRANTED: 5/1/1992



Circulation © 2004 Nielsen. Coverage based on Nielsen study.

GrandTotal	Cable	Non-cable	Total
	TV Households	TV Households	TV Households
Estimated Station Totals *	199,950	66,300	266,250
Average Weekly Circulation (2004)	24,396	8,800	33,196
Average Daily Circulation (2004)			8,808
Station OMA Total	Cable	Non-cable	Total
	TV Households	TV Households	TV Households
Estimated Station Totals *	195,690	66,300	261,990
Average Weekly Circulation (2004)	24,072	8,800	32,872
Average Daily Circulation (2004)			8,778
Other OMA Total	Cable	Non-cable	Total
	TV Households	TV Households	TV Households
Estimated Station Totals *	4,260	0	4,260
Average Weekly Circulation (2004)	324	0	324
Average Daily Circulation (2004)			30

*Estimated station totals are sums of the Nielsen TV and Cable TV household estimates for each county in which the station registers viewing of more than 5% as per the Nielsen Survey Methods.

KPXR-DT

Ch. 47

Network Service: PAX.

Licensee: Paxson Communications License Co. LLC., 601 Clearwater Park Rd., West Palm Beach, FL 33401.

Studio: 1957 Blairs Ferry Rd. NE, Cedar Rapids, IA 52402.

Mailing Address: 1957 Blairs Ferry Rd. NE, Cedar Rapids, IA 52402.

Phone: 319-378-1260; 561-659-4122. **Fax:** 319-378-0076.

E-mail: vikkisteale@pax.net

Web Site: <http://www.paxtv.com>

Technical Facilities: Channel No. 47 (668-674 MHz). Authorized power: 500-kw max. visual. Antenna: 1014-ft above av. terrain, 910-ft. above ground.

Latitude	42°	17'	17"
Longitude	91°	52'	54"

Note: Latitude and longitude coordinates shown are based on the North American Datum of 1927 (NAD 27) as currently required by the Mass Media Bureau of the FCC.

Ownership: Paxson Communications Corp. (Group Owner).

Began Operation: May 1, 2002. High Definition.

Represented (sales): Millennium Sales & Marketing.

Personnel:

Vikki Steele, Sales, Business & Traffic Manager.

Joe Roberts, Chief Engineer.

City of License: Cedar Rapids.

Station DMA: Cedar Rapids-Waterloo-Iowa City-Dubuque, IA. **Rank:** 88.

Nielsen Data: Not available.

Iowa — Cedar Rapids-Waterloo

KGAN

Ch. 2

Network Service: CBS.

Licensee: KGAN Licensee LLC, 10706 Beaver Dam Rd., Cockeysville, MD 21030.

Studio: 600 Old Marion Rd. NE, Cedar Rapids, IA 52402.

Mailing Address: Box 3131, Cedar Rapids, IA 52406.

Phone: 319-395-9060; 800-642-6140. **Fax:** 319-395-0987.

E-mail: kgan@kgan.com

Web Site: http://www.kgan.com

Technical Facilities: Channel No. 2 (54-60 MHz). Authorized power: 100-kw visual, 20-kw aural. Antenna: 1394-ft above av. terrain, 1309-ft. above ground, 2359-ft. above sea level.

Latitude 42° 17' 43.16"
Longitude 91° 53' 10.63"

Transmitter: 4.75-mi. N of Urbana.

Digital Facilities: Channel No. 51 (692-698 MHz). Power: 500-kw max. visual. Antenna: 1919-ft above av. terrain, 1808-ft. above ground, 2825-ft. above sea level.

Latitude 42° 18' 59"
Longitude 91° 51' 30"

FCC Digital File Number: BPCDT-19991029ABA. Granted: January 21, 2003.

Note: Latitude and longitude coordinates shown are based on the North American Datum of 1927 (NAD 27) as currently required by the Mass Media Bureau of the FCC.

Satellite Earth Stations: Transmitter Harris; Scientific-Atlanta, 4.6-meter; Scientific-Atlanta, 7-meter; Scientific-Atlanta receivers.

News Services: CBS Newspath, AP.

Ownership: Sinclair Broadcast Group Inc. (Group Owner).

Began Operation: September 30, 1953. Sale to Smith Acquisition Corp. cancelled (Television Digest, Vol. 40:12). Sale to present owner from Guy Gannett Communications approved by FCC April 5, 1999 (Vol. 38:36, 37). Sale to Guy Gannett Communications by Orion Broadcasting approved by FCC August 14, 1981 (Vol. 21:11). Sale to Orion by American Broadcasting Stations Inc., William B. Quarton & others approved by FCC June 12, 1968 (Vol. 8:25).

Represented (sales): Millennium Sales & Marketing.

Represented (legal): Dow, Lohnes & Albertson PLLC.

Represented (engineering): Lohnes & Culver.

Personnel:

Ruth Barnett, Promotion & Production Director.

Sharon Faldato, Traffic Manager.

Nathan Deklotz, New Media Director.

Mike Sullivan, Station Manager.

Mark Classon, General Sales Manager.

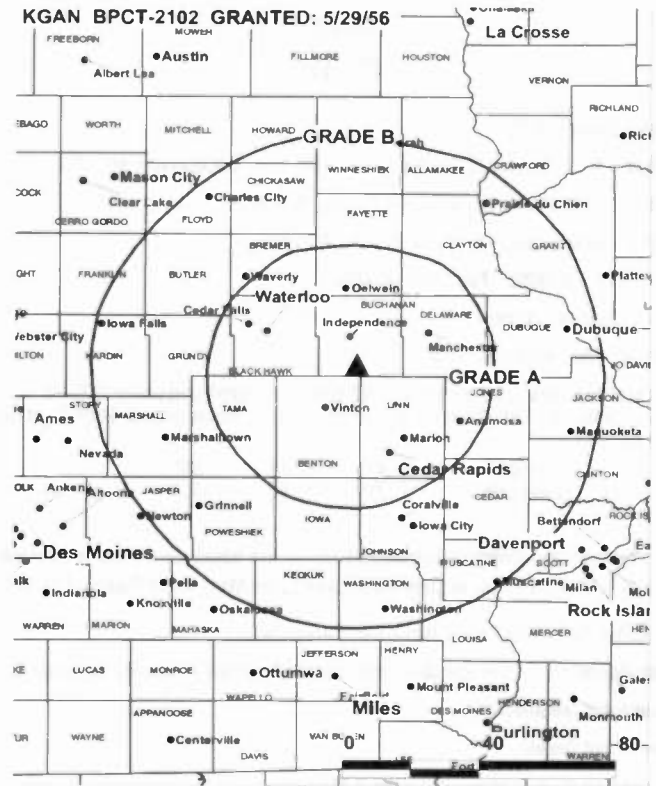
Jim Stooz, Local Sales Manager.

Rod Peterson, News Director.

Kevin Schrader, Director of Technical Operations.

Randall Schildmeyer, Chief Engineer.

KGAN BPCT-2102 GRANTED: 5/29/56



© 2005 Warren Communications News

Mike Sullivan, Business Manager.

Melissa Hubbard, Program Director.

Highest 30 Sec. Rate: \$1200.

City of License: Cedar Rapids.

Station DMA: Cedar Rapids-Waterloo-Iowa City-Dubuque, IA. Rank: 88.

Circulation © 2004 Nielsen. Coverage based on Nielsen study.

GrandTotal	Cable TV Households	Non-cable TV Households	Total TV Households
Estimated Station Totals *	266,150	135,650	401,800
Average Weekly Circulation (2004)	156,463	58,550	215,013
Average Daily Circulation (2004)			102,851
Station DMA Total	Cable TV Households	Non-cable TV Households	Total TV Households
Estimated Station Totals *	214,530	109,040	323,570
Average Weekly Circulation (2004)	146,258	56,212	202,470
Average Daily Circulation (2004)			99,186
Other DMA Total	Cable TV Households	Non-cable TV Households	Total TV Households
Estimated Station Totals *	51,620	26,610	78,230
Average Weekly Circulation (2004)	10,205	2,338	12,543
Average Daily Circulation (2004)			3,665

*Estimated station totals are sums of the Nielsen TV and Cable TV household estimates for each county in which the station registers viewing of more than 5% as per the Nielsen Survey Methods.

KGAN-DT
Ch. 51

Network Service: CBS.

Grantee: KGAN Licensee LLC, 10706 Beaver Dam Rd., Cockeysville, MD 21030.

Studio: 600 Old Marion Rd. NE, Cedar Rapids, IA 52402.

Mailing Address: Box 3131, Cedar Rapids, IA 52406.

Phone: 319-395-9060. **Fax:** 319-395-0987.

E-mail: kgan@kgan.com

Web Site: http://www.kgan.com

Technical Facilities: Channel No. 51 (692-698 MHz). Authorized power: 500-kw max. visual. Antenna: 1919-ft above av. terrain, 1808-ft. above ground, 2825-ft. above sea level.

Latitude	42°	18'	59"
Longitude	91°	51'	30"

Note: Latitude and longitude coordinates shown are based on the North American Datum of 1927 (NAD 27) as currently required by the Mass Media Bureau of the FCC.

Ownership: Sinclair Broadcast Group Inc. (Group Owner).

Began Operation: Station operating under Special Temporary Authority; no on-air date

Represented (engineering):

Represented (legal):

Represented (sales): Millennium Sales & Marketing.

Personnel:

Ruth Barnett, Promotion & Production Director.

Sharon Faldato, Traffic Manager.

Nathan Deklotz, New Media Director.

Mike Sullivan, Station Manager.


Mark Classon, General Sales Manager.

Jim Stoos, Local Sales Manager.

Rod Peterson, News Director.

Kevin Schrader, Director of Technical Operations.

KGAN-DT BMAPCDT-20020911AAM GRANTED: 1/21/2003



Randall Schildmeyer, Chief Engineer.

Mike Sullivan, Business Manager.

Melissa Hubbard, Program Director.

City of License: Cedar Rapids.

Station DMA: Cedar Rapids-Waterloo-Iowa City-Dubuque, IA. **Rank:** 88.

Nielsen Data: Not available.

KCRG-DT
Ch. 52

Network Service: ABC.

Licensee: Cedar Rapids Television Co., 2nd Ave. at 5th St. SE, Cedar Rapids, IA 52401.

Studio: 2nd Ave. at 5th ST. SE, Cedar Rapids, IA 52401.

Mailing Address: Box 816, Cedar Rapids, IA 52406-0816.

Phone: 319-365-9999; 319-398-8422. **Fax:** 319-398-8378.

E-mail: programming@kcrg.com

Web Site: <http://www.kcrg.com>

Technical Facilities: Channel No. 52 (698-704 MHz). Authorized power: 350-kw max. visual, aural. Antenna: 1909-ft above av. terrain, 1801-ft. above ground, 2818-ft. above sea level.

Latitude	42°	18'	59"
Longitude	91°	51'	31"

Note: Latitude and longitude coordinates shown are based on the North American Datum of 1927 (NAD 27) as currently required by the Mass Media Bureau of the FCC.

Ownership: The Gazette Co. (Group Owner).

Began Operation: Station operating; no on-air date

Represented (legal):

Represented (engineering):

Personnel:

John Phalen, Vice President & General Manager.

David Welsh, Promotion Director.

Tom Hurn, Local Sales Manager.

Steve Lake, National Sales Manager.

Rebecca Lutgen Gardner, News Director.

Kirk Schroeder, Chief Engineer.

Susan Sailors, Controller.

Dan Austin, Program Manager.

City of License: Cedar Rapids.

Station DMA: Cedar Rapids-Waterloo-Iowa City-Dubuque, IA. **Rank:** 88.

Nielsen Data: Not available.

Iowa — Cedar Rapids-Waterloo-Iowa City & Dubuque

KCRG-TV Ch. 9

Network Service: ABC.

Licensee: Cedar Rapids Television Co., Box 816, Cedar Rapids, IA 52406-0816.

Studio: 2nd Ave. at 5th St. SE, Cedar Rapids, IA 52401.

Mailing Address: Box 816, Cedar Rapids, IA 52406-0816.

Phone: 319-395-9999; 319-398-8422. **Fax:** 319-398-8378.

E-mail: programming@kcrg.com

Web Site: http://www.kcrg.com

Technical Facilities: Channel No. 9 (186-192 MHz). Authorized power: 316-kw visual, 63.2-kw aural. Antenna: 2000-ft above av. terrain, 1926-ft. above ground, 2943-ft. above sea level.

Latitude 42° 18' 59"
Longitude 91° 51' 31"

Transmitter: 4.5-mi. NW of Walker.

Digital Facilities: Channel No. 52 (698-704 MHz). Power: 350-kw max. visual, aural. Antenna: 1909-ft above av. terrain, 1801-ft. above ground, 2818-ft. above sea level.

Latitude 42° 18' 59"
Longitude 91° 51' 31"

FCC Digital File Number: BPCDT-19991027ABE. Granted: December 09, 1999.

Note: Latitude and longitude coordinates shown are based on the North American Datum of 1927 (NAD 27) as currently required by the Mass Media Bureau of the FCC.

Satellite Earth Stations: Transmitter Harris; Andrew, 7.3-meter C-band; Andrew, 4.5-meter C-band; Prodelin, 3.7-meter C-band; Miralite, 3.8-meter KC-band; Standard Communications, M/A-Com, Avantek receivers.

AM Affiliate: KCRG, 5-kw, 1600 kHz.

News Service: AP.

Ownership: The Gazette Co. (Group Owner).

Began Operation: October 15, 1953.

Represented (legal): Wiley, Rein & Fielding.

Represented (engineering): Lohnes & Culver.

Personnel:

John Phelan, Vice President & General Manager.

David Welsh, Promotion Director.

Tom Hurn, Local Sales Manager.

Steve Lake, National Sales Manager.

Rebecca Lutgen Gardner, News Director.

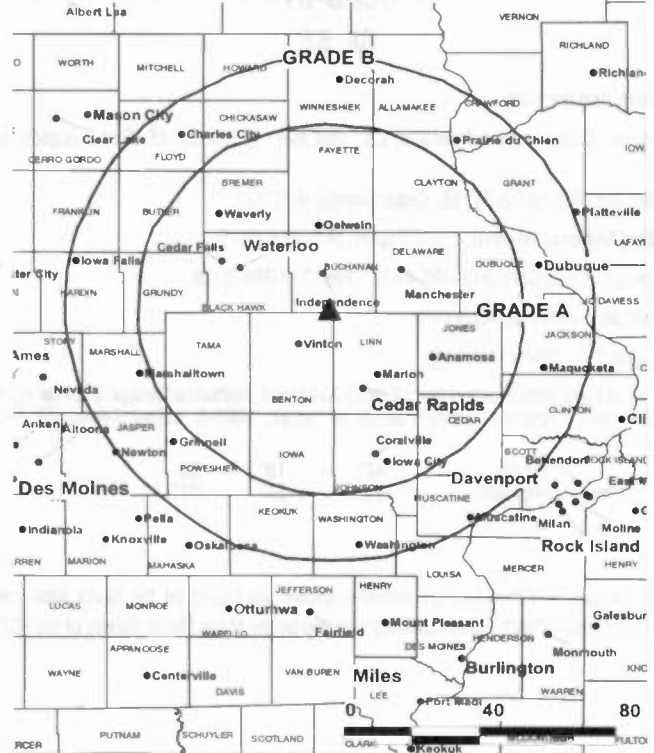
Kirk Schroeder, Chief Engineer.

Susan Sailors, Controller.

Dan Austin, Television Programming Director.

Highest 30 Sec. Rate: \$2500.

KCRG-TV BMPCT-6432 GRANTED: 1/11/67



© 2005 Warren Communications News

City of License: Cedar Rapids.

Station DMA: Cedar Rapids-Waterloo-Iowa City-Dubuque, IA. **Rank:** 88.

Circulation © 2004 Nielsen. Coverage based on Nielsen study.

GrandTotal	Cable TV Households	Non-cable TV Households	Total TV Households
Estimated Station Totals *	284,420	184,700	469,120
Average Weekly Circulation (2004)	185,134	85,200	270,334
Average Daily Circulation (2004)			145,268
Station DMA Total	Cable TV Households	Non-cable TV Households	Total TV Households
Estimated Station Totals *	214,530	109,040	323,570
Average Weekly Circulation (2004)	164,981	74,272	239,253
Average Daily Circulation (2004)			132,586
Other DMA Total	Cable TV Households	Non-cable TV Households	Total TV Households
Estimated Station Totals *	69,890	75,660	145,550
Average Weekly Circulation (2004)	20,153	10,928	31,081
Average Daily Circulation (2004)			12,682

*Estimated station totals are sums of the Nielsen TV and Cable TV household estimates for each county in which the station registers viewing of more than 5% as per the Nielsen Survey Methods.

KLJB-DT

Ch. 49

Network Service: FOX.

Grantee: Quad Cities Television Acquisition Corp., 915 Middle River Dr., Suite 409, Fort Lauderdale, FL 33304.

Fox 18 Productions: 937 E. 53rd St., Ste. D, Davenport, IA 52807.

Mailing Address: 937 E. 53rd St., Suite D, Davenport, IA 52807.

Phone: 319-386-1818. **Fax:** 319-386-8543.

E-mail: qandc@kljb.com

Web Site: <http://www.kljb.com>

Technical Facilities: Channel No. 49 (680-686 MHz). Authorized power: 1000-kw max. visual. Antenna: 1128-ft above av. terrain, 1065-ft. above ground, 1818-ft. above sea level.

Latitude	41°	18'	44"
Longitude	90°	22'	45"

Note: Latitude and longitude coordinates shown are based on the North American Datum of 1927 (NAD 27) as currently required by the Mass Media Bureau of the FCC.

Ownership: Grant Broadcasting Stations (Group Owner).

Began Operation: Station operating under Special Temporary Authority; no on-air date

Represented (sales): Blair Television.

Personnel:

Milton Grant, President & General Manager.

Tim Emmerson, Promotion Manager.

Brad Ruggles, Production Manager.

Jane Scheckel, Traffic Manager.

Kathleen S. DeBoeuf, Station Manager.

Randy Stone, General Sales Manager.

Don Bargmann, Chief Engineer.

Debble Tram, Assistant Business Manager.

John Bain, Program Director.

City of License: Davenport. **Station DMA:** Davenport, IA-Rock Island-Moline, IL.

Rank: 94.

Nielsen Data: Not available.

KLJB-TV

Ch. 18

(Operates satellite KGWB-TV, Burlington)

Network Service: FOX.

Licensee: Quad Cities Television Acquisition Corp., 937 E. 53rd St., Davenport, IA 52807.

Studio: 937 E. 53rd St., Suite D, Davenport, IA 52807.

Mailing Address: 937 E. 53rd St., Suite D, Davenport, IA 52807.

Phone: 319-386-1818. **Fax:** 319-386-8543.

E-mail: qandc@kljb.com

Web Site: http://www.kljb.com

Technical Facilities: Channel No. 18 (494-500 MHz). Authorized power: 2950-kw max. visual, 295-kw aural. Antenna: 1014-ft above av. terrain, 945-ft. above ground, 1736-ft. above sea level.

Latitude	41°	19'	39"
Longitude	90°	22'	46"

Transmitter: 1-mi. S of Orion, IL; W side of Hwy. 150.

Digital Facilities: Channel No. 49 (680-686 MHz). Power: 1000-kw max. visual. Antenna: 1128-ft above av. terrain, 1065-ft. above ground, 1818-ft. above sea level.

Latitude	41°	18'	44"
Longitude	90°	22'	45"

FCC Digital File Number: BPCDT-19991028AFI. Granted: September 22, 2003.

Note: Latitude and longitude coordinates shown are based on the North American Datum of 1927 (NAD 27) as currently required by the Mass Media Bureau of the FCC.

Satellite Earth Station: Transmitter RCA; United Satellite Systems, 5-meter; Scientific-Atlanta, ISS, DX Antenna receivers.

Ownership: Grant Broadcasting Stations (Group Owner).

Began Operation: July 28, 1985.

Represented (sales): Blair Television.

Personnel:

Milton Grant, President & General Manager.

Tim Emmerson, Promotion Manager.

Brad Ruggles, Production Manager.

Jane Scheckel, Traffic Manager.

Kathleen S. DeBoeuf, Station Manager.

Randy Stone, General Sales Manager.

Don Bargmann, Chief Engineer.

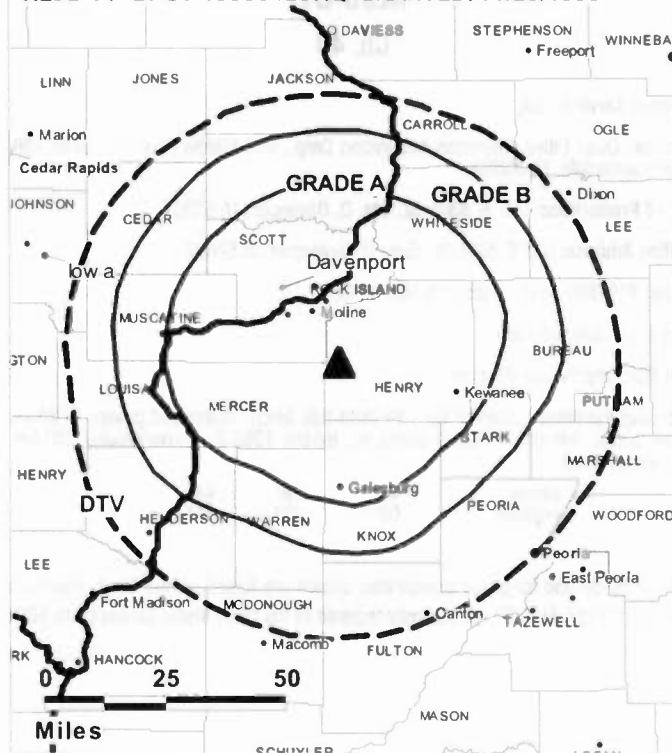
Debbie Tram, Assistant Business Manager.

Debbie Tram, Assistant Business Manager.

John Bain, Program Manager.

Rates: On request.

KLJB-TV BPCT-19990429KQ GRANTED: 11/23/1999



© 2005 Warren Communications News

City of License: Davenport. **Station DMA:** Davenport, IA-Rock Island-Moline, IL.

Rank: 94.

Circulation © 2004 Nielsen. Coverage based on Nielsen study.

GrandTotal	Cable TV Households	Non-cable TV Households	Total TV Households
Estimated Station Totals *	210,170	133,370	343,540
Average Weekly Circulation (2004)	104,801	48,346	153,147
Average Daily Circulation (2004)			60,690
Station DMA Total	Cable TV Households	Non-cable TV Households	Total TV Households
Estimated Station Totals *	193,660	110,360	304,020
Average Weekly Circulation (2004)	98,075	45,644	143,719
Average Daily Circulation (2004)			57,250
Other DMA Total	Cable TV Households	Non-cable TV Households	Total TV Households
Estimated Station Totals *	16,510	23,010	39,520
Average Weekly Circulation (2004)	6,726	2,702	9,428
Average Daily Circulation (2004)			3,440

*Estimated station totals are sums of the Nielsen TV and Cable TV household estimates for each county in which the station registers viewing of more than 5% as per the Nielsen Survey Methods.

KWQC-DT
Ch. 56

Network Service: NBC.

Licensee: Young Broadcasting of Davenport Inc., 805 Brady St., Davenport, IA 52803.

Studio: 805 Brady St., Davenport, IA 52805.

Mailing Address: 805 Brady St., Davenport, IA 52805.

Phone: 563-383-7000. **Fax:** 563-383-7065.

Web Site: <http://www.kwqc.com>

Technical Facilities: Channel No. 56 (722-728 MHz). Authorized power: 1000-kw max. visual. Antenna: 1079-ft above av. terrain, 1064-ft. above ground, 1817-ft. above sea level.

Latitude	41°	18'	44"
Longitude	90°	22'	46"

Note: Latitude and longitude coordinates shown are based on the North American Datum of 1927 (NAD 27) as currently required by the Mass Media Bureau of the FCC.

Ownership: Young Broadcasting Inc. (Group Owner).

Began Operation: January 15, 2003. Operating under Special Temporary Authority at 500-kw max. visual.

Personnel:

Jim Graham, Vice President & General Manager.

Trish Tague, Research & Marketing Director.

Cathie Whiteside, Station Manager.

John Hegeman, Operations Manager.

Allen Wiese, General Sales Manager.

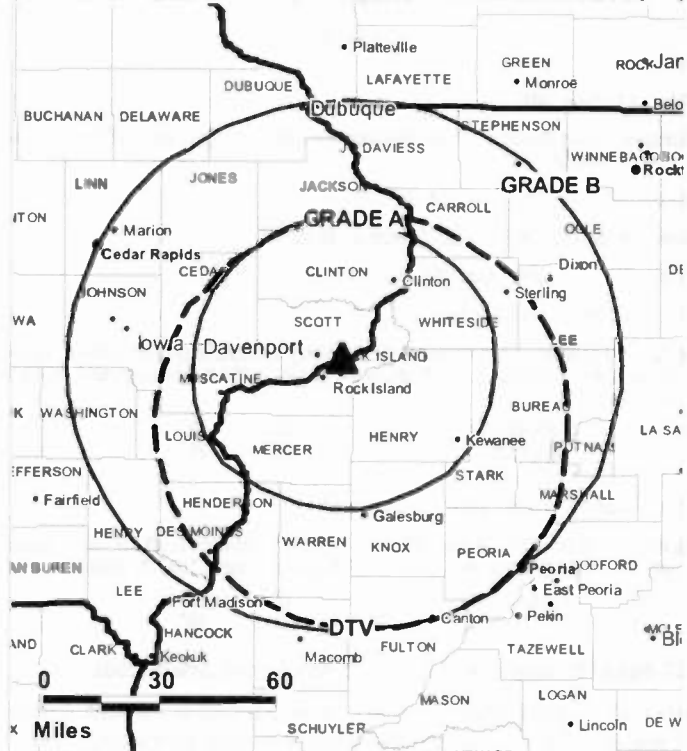
Jeff Glass, Local Sales Manager.

Doug Retherford, News Director.

Doug Bierman, Chief Engineer.

Doug Bierman, Chief Engineer.

KWQC-DT B MPCDT-20021015AAM GRANTED: 6/4/2003



© 2005 Warren Communications News

Jeff Bilyeu, Program & Promotion Manager.

City of License: Davenport. **Station DMA:** Davenport, IA-Rock Island-Moline, IL.

Rank: 94.

Nielsen Data: Not available.

KWQC-TV

Ch. 6

Network Service: NBC.

Licensee: Young Broadcasting of Davenport Inc., 599 Lexington Ave., 47th Floor, New York, NY 10022.

Studio: 805 Brady St., Davenport, IA 52805.

Mailing Address: 805 Brady St., Davenport, IA 52805.

Phone: 563-383-7000. **Fax:** 563-383-7065.

Web Site: <http://www.kwqc.com>

Technical Facilities: Channel No. 6 (82-88 MHz). Authorized power: 100-kw visual, 10-kw aural. Antenna: 1342-ft above av. terrain, 1383-ft. above ground, 2049-ft. above sea level.

Latitude 41° 32' 49"
Longitude 90° 28' 35"

Transmitter: Middle Rd., 5-mi. E of Davenport.

Digital Facilities: Channel No. 56 (722-728 MHz). Power: 1000-kw max. visual. Antenna: 1079-ft above av. terrain, 1064-ft. above ground, 1817-ft. above sea level.

Latitude 41° 18' 44"
Longitude 90° 22' 46"

FCC Digital File Number: BPCDT-19991027ABQ. Granted: June 04, 2003.

Note: Latitude and longitude coordinates shown are based on the North American Datum of 1927 (NAD 27) as currently required by the Mass Media Bureau of the FCC.

Multichannel TV Sound: Stereo only.

Satellite Earth Station: Transmitter Larcas; SatCom, 7-meter; M/A-Com, Harris receivers.

News Services: UPI, AP.

Ownership: Young Broadcasting Inc. (Group Owner).

Began Operation: October 31, 1949.

Represented (sales): Blair Television.

Represented (engineering): A. D. Ring PA.

Personnel:

Jim Graham, Vice President & General Manager.

Trish Tague, Research & Marketing Director.

Mary Ann Zack, Traffic Manager.

Cathie Whiteside, Station Manager.

John Hegeman, Operations Manager.

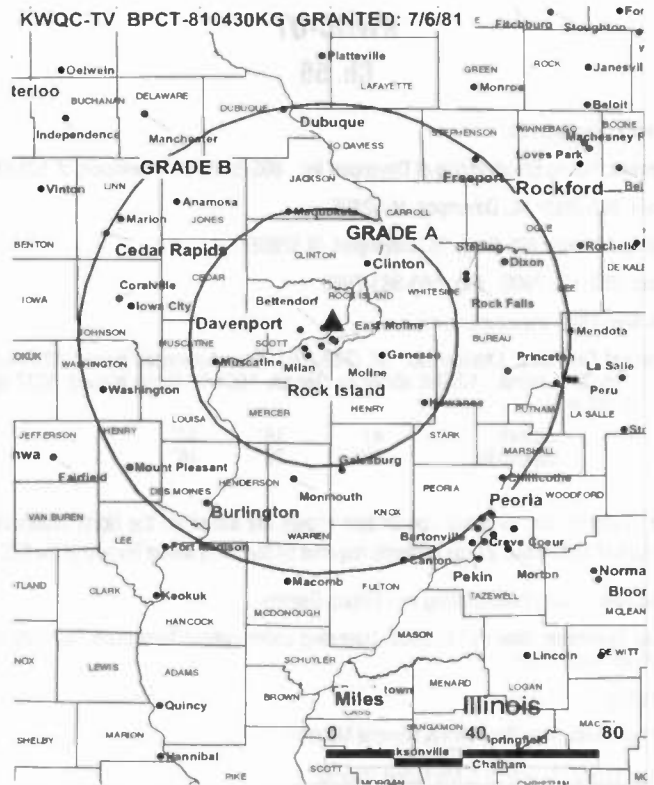
Jeff Bilyeu, Programming & Promotion Manager.

Allen Wiese, General Sales Manager.

Jeff Glass, Local Sales Manager.

Doug Retherford, News Director.

Doug Bierman, Chief Engineer.



© 2005 Warren Communications News

Rates: On request.

City of License: Davenport. **Station DMA:** Davenport, IA-Rock Island-Moline, IL.

Rank: 94.

Circulation © 2004 Nielsen. Coverage based on Nielsen study.

Grand Total	Cable TV Households	Non-cable TV Households	Total TV Households
Estimated Station Totals *	243,860	134,950	378,810
Average Weekly Circulation (2004)	168,094	77,964	246,058
Average Daily Circulation (2004)			159,333
Station DMA Total	Cable TV Households	Non-cable TV Households	Total TV Households
Estimated Station Totals *	193,660	110,360	304,020
Average Weekly Circulation (2004)	155,706	74,087	229,793
Average Daily Circulation (2004)			152,054
Other DMA Total	Cable TV Households	Non-cable TV Households	Total TV Households
Estimated Station Totals *	50,200	24,590	74,790
Average Weekly Circulation (2004)	12,388	3,877	16,265
Average Daily Circulation (2004)			7,279

*Estimated station totals are sums of the Nielsen TV and Cable TV household estimates for each county in which the station registers viewing of more than 5% as per the Nielsen Survey Methods.

KCCI
Ch. 8

Network Service: CBS.

Licensee: Hearst-Argyle Television Inc., 959 8th Ave., New York, NY 10019.

Studio: 888 9th St., Des Moines, IA 50309.

Mailing Address: 888 9th St., Des Moines, IA 50309.

Phone: 515-247-8888. **Fax:** 515-471-8910.

E-mail: desnews@theiowachannel.com

Web Site: http://www.kcci.com

Technical Facilities: Channel No. 8 (180-186 MHz). Authorized power: 316-kw visual, 31.6-kw aural. Antenna: 1938-ft above av. terrain, 2001-ft. above ground, 2969-ft. above sea level.

Latitude 41° 48' 35"
Longitude 93° 37' 16"

Transmitter: 310 N.W. 134th Ave., Alleman.

Digital Facilities: Channel No. 31 (572-578 MHz). Power: 1000-kw max. visual. Antenna: 1857-ft above av. terrain, 1837-ft. above ground, 2807-ft. above sea level.

Latitude 41° 48' 35"
Longitude 93° 37' 16"

FCC Digital File Number: BPCDT-970617KE. Granted: February 22, 2001.

Note: Latitude and longitude coordinates shown are based on the North American Datum of 1927 (NAD 27) as currently required by the Mass Media Bureau of the FCC.

Multichannel TV Sound: Stereo only.

Satellite Earth Stations: Transmitter Larcum; RCA, 3.6-meter Ku-band; Scientific-Atlanta, 4.6-meter C-band; Prodelin, 5-meter C-band; Microdyne, 5-meter KC-band; Scientific-Atlanta, 7-meter C-band; Varian, Scientific-Atlanta, Microdyne, M/A-Corn, DX Communications receivers.

SNM Mobile Dish: BAF, 2.3-meter Ku-band.

News Services: CNN Newsource, CBS Newspath, AP.

Ownership: Hearst-Argyle Television Inc. (Group Owner).

Began Operation: July 31, 1955. Merger of Cowles Broadcasting into H & C Communications approved by FCC October 24, 1984 (Television Digest, Vol. 24:26, 35). Sale to Pulitzer Broadcasting approved by FCC July 30, 1993 (Vol. 33:8, 14, 23, 32, 37). Sale to present owner by Pulitzer approved by FCC August 24, 1999 (Vol. 38:22, 48).

Represented (sales): Eagle Television Sales.

Represented (legal): Verner, Lilpfert, Bernhard, McPherson & Hand.

Represented (engineering): John F. X. Browne & Associates PC.

Personnel:

Paul Fredericksen, Vice President & General Manager.

Nanci Elder, Marketing & Sales Promotion Director.

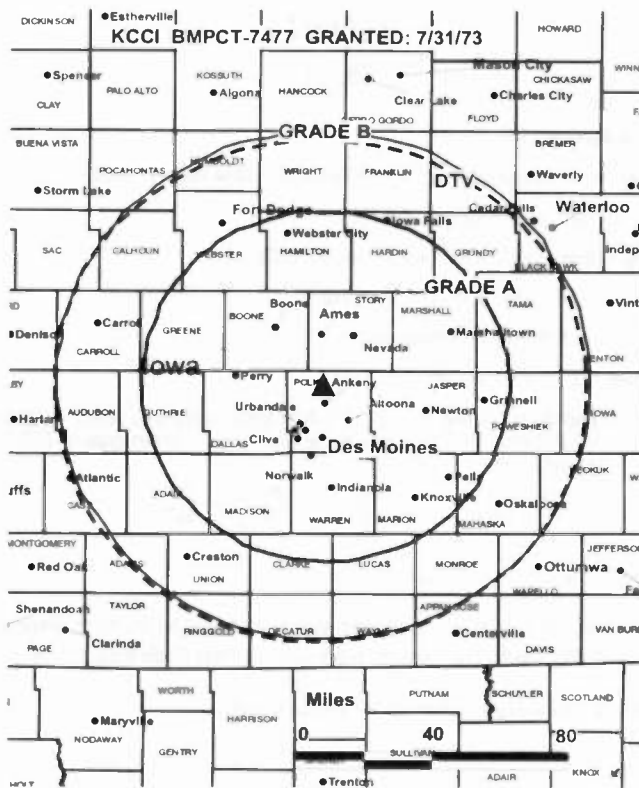
Mike Cunningham, Promotion Director.

Lynn Ramsey, Traffic Manager.

Bob Day, Operations & Production Manager.

Dave Porepp, General Sales Manager & Local Sales Manager.

Anne Marie Caudron, National Sales Manager.



© 2005 Warren Communications News

Dave Buslek, News Director.

Steve Houg, Chief Engineer.

Irma Davis, Business Manager.

Rates: On request.

City of License: Des Moines. **Station DMA:** Des Moines-Ames, IA. **Rank:** 73.

Circulation © 2004 Nielsen. Coverage based on Nielsen study.

Grand Total	Cable TV Households	Non-cable TV Households	Total TV Households
Estimated Station Totals *	276,260	199,530	475,790
Average Weekly Circulation (2004)	204,293	137,038	341,331
Average Daily Circulation (2004)			208,740
Station DMA Total	Cable TV Households	Non-cable TV Households	Total TV Households
Estimated Station Totals *	224,810	173,620	398,430
Average Weekly Circulation (2004)	185,053	129,950	315,003
Average Daily Circulation (2004)			195,570
Other DMA Total	Cable TV Households	Non-cable TV Households	Total TV Households
Estimated Station Totals *	51,450	25,910	77,360
Average Weekly Circulation (2004)	19,240	7,088	26,328
Average Daily Circulation (2004)			13,170

*Estimated station totals are sums of the Nielsen TV and Cable TV household estimates for each county in which the station registers viewing of more than 5% as per the Nielsen Survey Methods.

KCCI-DT

Ch. 31

Network Service: CBS.

Grantee: Hearst-Argyle Television Inc., 959 8th Ave., New York, NY 10019.

Studio: 888 9th St., Des Moines, IA 50309.

Mailing Address: 888 9th St., Des Moines, IA 50309.

Phone: 515-247-8888. **Fax:** 515-471-8910.

E-mail: desnews@theiowachannel.com

Web Site: <http://www.kcci.com>

Technical Facilities: Channel No. 31 (572-578 MHz). Authorized power: 1000-kw max. visual. Antenna: 1857-ft above av. terrain, 1837-ft. above ground, 2807-ft. above sea level.

Latitude	41°	48'	35"
Longitude	93°	37'	16"

Transmitter: 310 N.W. 134th Ave., Alleman.

Note: Latitude and longitude coordinates shown are based on the North American Datum of 1927 (NAD 27) as currently required by the Mass Media Bureau of the FCC.

Ownership: Hearst-Argyle Television Inc. (Group Owner).

Began Operation: July 1, 2002. Operating under Special Temporary Authority at 377-kw max. visual.

Represented (sales): Eagle Television Sales.

Represented (legal): Verner, Liipfert, Bernhard, McPherson & Hand,.

Represented (engineering): John F. X. Browne & Associates PC.

Personnel:

Paul Frederickson, Vice President & General Manager.

Nanci Elder, Marketing & Sales Promotion Director.

Mike Cunningham, Promotion Director.

Lynn Ramsey, Traffic Manager.

Robert Day, Operations & Program Manager.

Dave Porepp, General Sales Manager & Local Sales Manager.

Anne Marie Caudron, National Sales Manager.

Dave Busiek, News Director.

Steve Houg, Chief Engineer.

Irma Davis, Business Manager.

City of License: Des Moines. **Station DMA:** Des Moines-Ames, IA. **Rank:** 73.

Nielsen Data: Not available.

KDSM-DT
Ch. 16

Network Service: FOX.

Grantee: KDSM Licensee, 10706 Beaver Dam Rd., Cockeysville, MD 21030.

Studio: 4023 Fleur Dr., Des Moines, IA 50321.

Mailing Address: 4023 Fleur Dr., Des Moines, IA 50321.

Phone: 515-287-1717. **Fax:** 515-287-0064.

E-mail: comments@kds17.com

Web Site: http://www.kds17.com

Technical Facilities: Channel No. 16 (482-488 MHz). Authorized power: 1000-kw max. visual. Antenna: 1932-ft above av. terrain, 1900-ft. above ground.

Latitude	41°	49'	47"
Longitude	93°	36'	56"

Note: Latitude and longitude coordinates shown are based on the North American Datum of 1927 (NAD 27) as currently required by the Mass Media Bureau of the FCC.

Ownership: Sinclair Broadcast Group Inc. (Group Owner).

Began Operation: April 19, 2002. Standard Definition. Operating under Special Temporary Authority at 9-kw max. visual.

Represented (sales): Millennium Sales & Marketing.

Personnel:

Jared Van Egdom, Promotion Manager.

Mary Hyatt, Traffic Manager.

Ted Stephens, Vice President & General Manager.

Mike Wilson, General Sales Manager.

Doug Hammonds, Chief Engineer.

Brent Steemkern, Business Manager.

Julie Quick-Alcorn, Program Director.

City of License: Des Moines. **Station DMA:** Des Moines-Ames, IA. **Rank:** 73.

Nielsen Data: Not available.

KDSM-TV
Ch. 17

Network Service: FOX.

Licensee: KDSM Licensee LLC, 10706 Beaver Dam Rd., Cockeysville, MD 21030.

Studio: 4023 Fleur Dr., Des Moines, IA 50321.

Mailing Address: 4023 Fleur Dr., Des Moines, IA 50321.

Phone: 515-287-1717. **Fax:** 515-287-0064.

E-mail: comments@kds17.com

Web Site: http://www.kds17.com

Technical Facilities: Channel No. 17 (488-494 MHz). Authorized power: 3110-kw max. visual, 311-kw aural. Antenna: 1516-ft above av. terrain, 1539-ft. above ground, 2509-ft. above sea level.

Latitude 41° 48' 01.2"
Longitude 93° 36' 27"

Holds CP for change to 3030-kw max. visual, 2008-ft above av. terrain, 1965-ft. above ground, 2961-ft. above sea level; lat. 41° 48' 47", long. 93° 36' 56", BMPCT-20010323ACI.

Transmitter: 0.4-mi. W of U.S. 69, 0.4-mi. S of N.E. 134th Ave.

Digital Facilities: Channel No. 16 (482-488 MHz). Power: 1000-kw max. visual. Antenna: 1932-ft above av. terrain, 1900-ft. above ground.

Latitude 41° 49' 47"
Longitude 93° 36' 56"

FCC Digital File Number: BPCDT-19991028ACE. Granted: May 07, 2001.

Note: Latitude and longitude coordinates shown are based on the North American Datum of 1927 (NAD 27) as currently required by the Mass Media Bureau of the FCC.

Satellite Earth Stations: Transmitter RCA; AFC, 4-meter Ku-band; Prodelin, 5-meter C-band; M/A-Com, 5-meter C-band; M/A-Com receivers.

News Service: Fox NewsEdge.

Ownership: Sinclair Broadcast Group Inc. (Group Owner).

Began Operation: March 14, 1983. Sale to Better Communications by Duchossois Communications approved by FCC April 24, 1991 (Television Digest, Vol. 30:49). Sale to Duchossois by William J. Trout, Raymond J. Gazzo & Carl G. Goldsberry approved by FCC April 19, 1985 (Vol. 25:8). Sale to present owner from Better Communications Inc. approved by FCC March 28, 1997. (Vol. 36:16).

Represented (sales): Millennium Sales & Marketing.

Represented (legal): Dow, Lohnes & Albertson PLLC.

Personnel:

Ted Stephens, Vice President & General Manager.

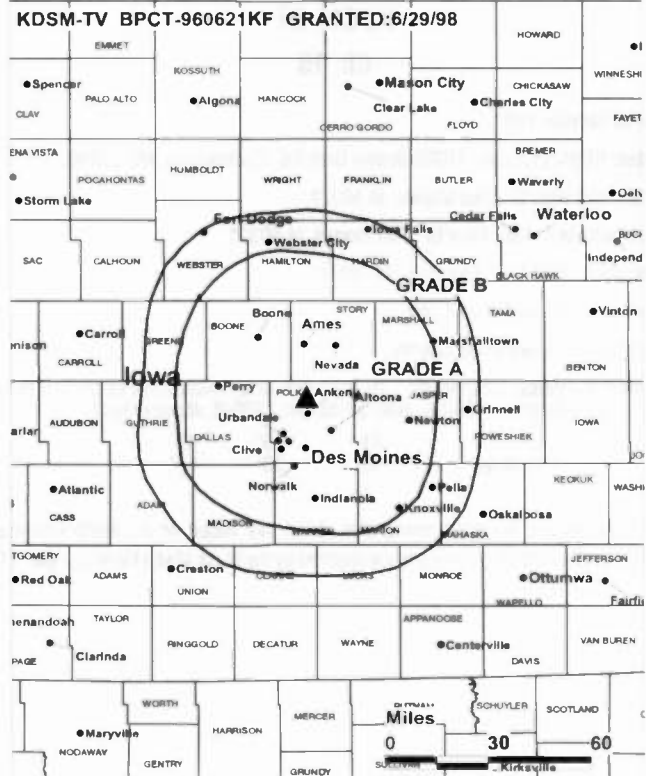
Jared Van Egdom, Promotion Manager.

Mary Hyatt, Traffic Manager.

Mike Wilson, General Sales Manager.

Doug Hammonds, Chief Engineer.

Brent Steemkem, Business Manager.



© 2005 Warren Communications News

Julie Quick-Alcorn, Program Coordinator.

Highest 30 Sec. Rate: \$1300.

City of License: Des Moines. **Station DMA:** Des Moines-Ames, IA. **Rank:** 73.

Circulation © 2004 Nielsen. Coverage based on Nielsen study.

GrandTotal	Cable TV Households	Non-cable TV Households	Total TV Households
Estimated Station Totals *	274,930	187,040	461,970
Average Weekly Circulation (2004)	115,428	83,606	199,034
Average Daily Circulation (2004)			68,889
Station DMA Total	Cable TV Households	Non-cable TV Households	Total TV Households
Estimated Station Totals *	223,580	173,620	397,200
Average Weekly Circulation (2004)	106,607	81,263	187,870
Average Daily Circulation (2004)			66,016
Other DMA Total	Cable TV Households	Non-cable TV Households	Total TV Households
Estimated Station Totals *	51,350	13,420	64,770
Average Weekly Circulation (2004)	8,821	2,343	11,164
Average Daily Circulation (2004)			2,873

*Estimated station totals are sums of the Nielsen TV and Cable TV household estimates for each county in which the station registers viewing of more than 5% as per the Nielsen Survey Methods.

WHO-DT
Ch. 19

Network Service: NBC.

Grantee: New York Times Management Services, 2202 N. Westshore Blvd., Suite 370, Tampa, FL 33607.

Studio: 1801 Grand Ave., Des Moines, IA 50309.

Mailing Address: 1801 Grand Ave., Des Moines, IA 50309.

Phone: 515-242-3500. **Fax:** 515-242-3796.

E-mail: jim.boyer@whotv.com

Web Site: <http://www.whotv.com>

Technical Facilities: Channel No. 19 (500-506 MHz). Authorized power: 550-kw max. visual. Antenna: 1998-ft above av. terrain, 1965-ft. above ground, 2959-ft. above sea level.

Latitude	41°	49'	47"
Longitude	93°	36'	56"

Note: Latitude and longitude coordinates shown are based on the North American Datum of 1927 (NAD 27) as currently required by the Mass Media Bureau of the FCC.

Ownership: The New York Times Co. (Group Owner).

Began Operation: February 9, 2002. High Definition.

Represented (sales): Millennium Sales & Marketing.

Personnel:

Jim Boyer, President & General Manager.

Dan Lyons, General Sales Manager.

Brian Anstoetter, Local Sales Manager.

Mark Ginther, News Director.

Brad Oik, Chief Engineer.

Rebecca Jess, Controller.

David Peterson, Program Coordinator.

Mandy Zook, Marketing & Research Director.

Tim Gardner, Promotion Director & Creative Services Director.

Zoe Goedicke, Traffic Manager.

City of License: Des Moines. **Station DMA:** Des Moines-Ames, IA. **Rank:** 73.

Nielsen Data: Not available.

WHO-TV
Ch. 13

Network Service: NBC.

Licensee: New York Times Management Services, 2202 N. Westshore Blvd., Suite 370, Tampa, FL 33607.

Studio: 1801 Grand Ave., Des Moines, IA 50309.

Mailing Address: 1801 Grand Ave., Des Moines, IA 50309.

Phone: 515-242-3500. **Fax:** 515-242-3796.

E-mail: jim.boyer@whotv.com

Web Site: http://www.whotv.com

Technical Facilities: Channel No. 13 (210-216 MHz). Authorized power: 316-kw max. & 224-kw horizontal visual, 47.4-kw & 33.5-kw horizontal aural. Antenna: 1970-ft above av. terrain, 1955-ft. above ground, 2988-ft. above sea level.

Latitude 41° 48' 33"
Longitude 93° 36' 53"

Transmitter: 199 N.W. 134th St., Alleman.

Digital Facilities: Channel No. 19 (500-506 MHz). Power: 550-kw max. visual. Antenna: 1998-ft above av. terrain, 1965-ft. above ground, 2959-ft. above sea level.

Latitude 41° 49' 47"
Longitude 93° 36' 56"

Note: Latitude and longitude coordinates shown are based on the North American Datum of 1927 (NAD 27) as currently required by the Mass Media Bureau of the FCC.

Multichannel TV Sound: Stereo only.

Satellite Earth Station: Transmitter Harris; SatCom, 7-meter; Scientific-Atlanta, Microwave Assoc. receivers.

News Service: AP.

Ownership: The New York Times Co. (Group Owner).

Began Operation: April 15, 1954.

Represented (sales): Millennium Sales & Marketing.

Represented (engineering): Denny & Associates PC.

Personnel:

Jim Boyer, President & General Manager.

Dan Lyons, General Sales Manager.

Brian Anstoetter, Local Sales Manager.

Mark Ginther, News Director.

Brad Oik, Chief Engineer.

Rebecca Jess, Controller.

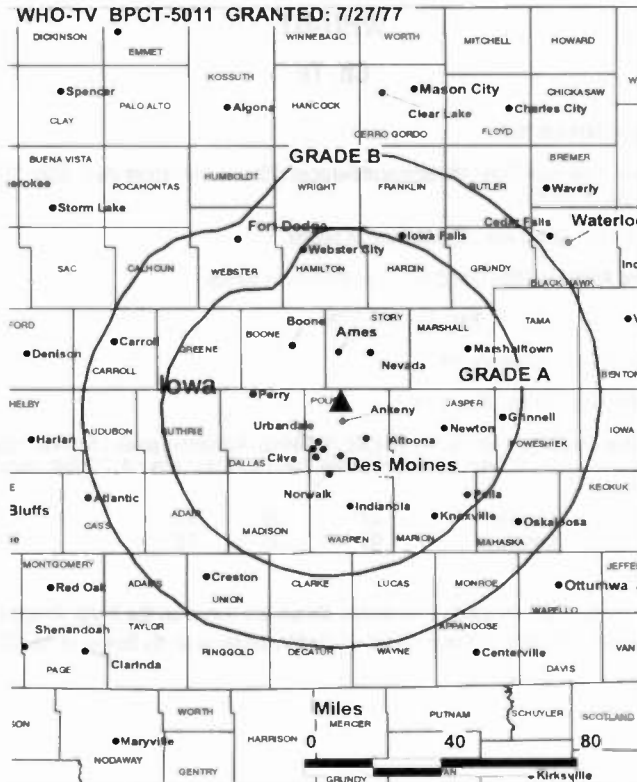
David Peterson, Program Coordinator.

Mandy Zook, Marketing & Research Director.

Tim Gardner, Promotion & Creative Services Director.

Zoe Goedlcke, Traffic Manager.

WHO-TV BPCT-5011 GRANTED: 7/27/77



© 2005 Warren Communications News

Rates: On request.

City of License: Des Moines. **Station DMA:** Des Moines-Ames, IA. **Rank:** 73.

Circulation © 2004 Nielsen. Coverage based on Nielsen study.

GrandTotal	Cable TV Households	Non-cable TV Households	Total TV Households
Estimated Station Totals *	266,170	205,540	471,710
Average Weekly Circulation (2004)	193,588	137,173	330,761
Average Daily Circulation (2004)			187,879
Station DMA Total	Cable TV Households	Non-cable TV Households	Total TV Households
Estimated Station Totals *	224,810	173,620	398,430
Average Weekly Circulation (2004)	176,015	128,969	304,984
Average Daily Circulation (2004)			175,227
Other DMA Total	Cable TV Households	Non-cable TV Households	Total TV Households
Estimated Station Totals *	41,360	31,920	73,280
Average Weekly Circulation (2004)	17,573	8,204	25,777
Average Daily Circulation (2004)			12,652

*Estimated station totals are sums of the Nielsen TV and Cable TV household estimates for each county in which the station registers viewing of more than 5% as per the Nielsen Survey Methods.

KFXB
Ch. 40
(Satellite of KFXA, Cedar Rapids)

Network Service: IND.

Licensee: Dubuque TV Ltd. Partnership, 744 Main St., Dubuque, IA 52001.

Studio: 600 Old Marion Rd. NE, Cedar Rapids, IA 52402.

Mailing Address: 600 Old Marion Rd. N.E., Cedar Rapids, IA 52402.

Phone: 319-393-2800. **Fax:** 319-395-7028.

Technical Facilities: Channel No. 40 (626-632 MHz). Authorized power: 537-kw max. visual, 53.7-kw aural. Antenna: 841-ft above av. terrain, 837-ft. above ground, 1661-ft. above sea level.

Latitude 42° 31' 05"
 Longitude 90° 37' 16"

Holds CP for change to 5000-kw max. visual, 872-ft above av. terrain, 817-ft. above ground, 1676-ft. above sea level; lat. 42° 31' 09", long. 90° 37' 11", BPCT-960711KS.

Transmitter: 0.7-mi. N of Illinois state line, 0.75-mi. W of Hwy. 35, Grant County, WI.

Digital Facilities: Channel No. 43 (644-650 MHz). Power: 1000-kw max. visual. Antenna: 860-ft above av. terrain, 817-ft. above ground.

Latitude 42° 31' 09"
 Longitude 90° 37' 11"

FCC Digital File Number: BPCDT-19991028ACY. Granted: May 08, 2001.

Note: Latitude and longitude coordinates shown are based on the North American Datum of 1927 (NAD 27) as currently required by the Mass Media Bureau of the FCC.

Satellite Earth Stations: Prodelin, 4.2-meter; Calstar, 4.6-meter; Scientific-Atlanta, Avantek receivers.

News Service: AP.

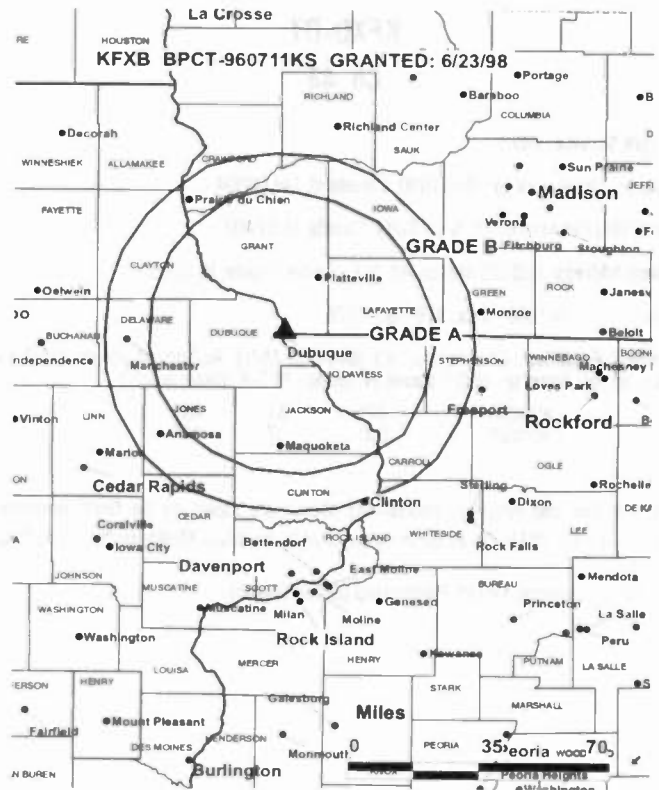
Ownership: Dubuque TV Ltd. Partnership (Group Owner).

Began Operation: June 1, 1970. Left air October 3, 1974. Sale to Lloyd Hearing Aid Corp. approved by FCC June 29, 1976. Resumed operation September 12, 1976. Sale to The Commercial Dispatch Publishing Co. approved by FCC September 13, 1979. Sale to Dubuque TV Ltd. Partnership approved by FCC February 8, 1985. Sale to Sage Broadcasting Corp. of Dubuque approved by FCC March 25, 1988, but sale was not consummated. Sale to Christian Television Corp. Inc. approved by FCC August 2, 2004, but not yet consummated.

Represented (sales):

Personnel:

- Joseph Denk, General Manager.
- Greg Stuart, Production Manager.
- Tamie Cook, Traffic Manager.
- Jim Stoos, Local Sales Manager.
- Edward Baugh, National Sales Manager.
- Gary Haverland, Chief Engineer.
- Connie Bartels, Business Manager.
- Larry Blum, Program Director.



© 2005 Warren Communications News

Highest 30 Sec. Rate: \$220.

City of License: Dubuque.

Station DMA: Cedar Rapids-Waterloo-Iowa City-Dubuque, IA. Rank: 88.

Circulation © 2004 Nielsen. Coverage based on Nielsen study.

Grand Total	Cable TV Households	Non-cable TV Households	Total TV Households
Estimated Station Totals *	58,150	43,680	101,830
Average Weekly Circulation (2004)	19,741	5,965	25,706
Average Daily Circulation (2004)			8,125
Station DMA Total	Cable TV Households	Non-cable TV Households	Total TV Households
Estimated Station Totals *	33,230	17,090	50,320
Average Weekly Circulation (2004)	13,527	2,648	16,175
Average Daily Circulation (2004)			5,085
Other DMA Total	Cable TV Households	Non-cable TV Households	Total TV Households
Estimated Station Totals *	24,920	26,590	51,510
Average Weekly Circulation (2004)	6,214	3,317	9,531
Average Daily Circulation (2004)			3,040

*Estimated station totals are sums of the Nielsen TV and Cable TV household estimates for each county in which the station registers viewing of more than 5% as per the Nielsen Survey Methods.

KFXB-DT
Ch. 43

Network Service: IND.

Grantee: Dubuque TV LP, Box 1090, Cleveland, OH 52004.

Studio: 600 Old Marion Rd. N.E., Cedar Rapids, IA 52402.

Mailing Address: 600 Old Marion Rd. N.E., Cedar Rapids, IA 52402.

Phone: 563-556-2800. **Fax:** 319-395-7028.

Technical Facilities: Channel No. 43 (644-650 MHz). Authorized power: 1000-kw max. visual. Antenna: 860-ft above av. terrain, 817-ft. above ground.

Latitude	42°	31'	09"
Longitude	90°	37'	11"

Note: Latitude and longitude coordinates shown are based on the North American Datum of 1927 (NAD 27) as currently required by the Mass Media Bureau of the FCC.

Ownership: Dubuque TV Ltd. Partnership (Group Owner).

Began Operation: June 12, 2002. Standard Definition. Operating under Special Temporary Authority at 1.07-kw max. visual.

Represented (sales):

Personnel:

Joseph Denk, General Manager.

Greg Stuart, Production Manager.

Tamie Cook, Traffic Manager.

Jim Stoos, Local Sales Manager.

Edward Baugh, National Sales Manager.

Gary Haverland, Chief Engineer.

Connie Bartels, Business Manager.

Larry Blum, Program Director.

City of License: Dubuque.

Station DMA: Cedar Rapids-Waterloo-Iowa City-Dubuque, IA. **Rank:** 88.

Nielsen Data: Not available.

KWKB
Ch. 20

Network Service: WBN.

Licensee: KM Television of Iowa LLC, 3654 W. Jarvis Ave., Skokie, IL 60076.

Studio: 1547 Baker Ave., West Branch, IA 52358.

Mailing Address: 1547 Baker Ave., West Branch, IA 52358.

Phone: 319-643-5952; 847-674-0864. **Fax:** 319-643-3124.

E-mail: markrobbins@kwkb.com

Web Site: http://www.kwkb.com

Technical Facilities: Channel No. 20 (506-512 MHz). Authorized power: 5000-kw visual. Antenna: 1442-ft above av. terrain, 1492-ft. above ground, 2212-ft. above sea level.

Latitude 41° 43' 29"
Longitude 91° 21' 10"

Digital Facilities: Channel No. 25 (536-542 MHz). Power: 900-kw max. visual. Antenna: 1374-ft above av. terrain, 1347-ft. above ground.

Latitude 41° 43' 29"
Longitude 91° 21' 10"

FCC Digital File Number: BPCDT-19991020AAN. Granted: May 04, 2001.

Note: Latitude and longitude coordinates shown are based on the North American Datum of 1927 (NAD 27) as currently required by the Mass Media Bureau of the FCC.

Multichannel TV Sound: Stereo only.

Ownership: KM Communications Inc. (Group Owner).

Began Operation: August 22, 1999.

Represented (engineering): Cohen, Dippell & Everist PC.

Personnel:

Mark Robbins, General Manager.

Dennis Doyle, Local Sales Manager.

Jeff Hoffman, Chief Engineer.

Trish Juchter, Program Director.

Aaron Spears, Production Manager.

Jennifer Mundell, Business Manager.

Robin McAllister, National Accounts Manager.

April Wright, Promotions Manager.

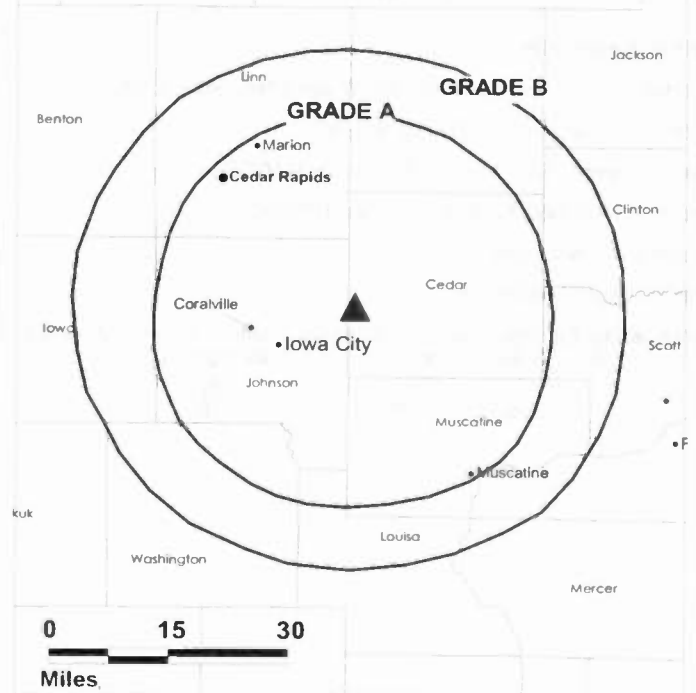
Kyle Mulford, Traffic Manager.

Rates: On request.

City of License: Iowa City.

Station DMA: Cedar Rapids-Waterloo-Iowa City-Dubuque, IA. **Rank:** 88.

KWKB BPCT-990811LC GRANTED: 8/31/1999



© 2005 Warren Communications News

Circulation © 2004 Nielsen. Coverage based on Nielsen study.

GrandTotal	Cable TV Households	Non-cable TV Households	Total TV Households
Estimated Station Totals *	218,350	154,160	372,510
Average Weekly Circulation (2004)	46,479	23,019	69,498
Average Daily Circulation (2004)			18,257
Station OMA Total	Cable TV Households	Non-cable TV Households	Total TV Households
Estimated Station Totals *	207,660	72,860	280,520
Average Weekly Circulation (2004)	45,078	16,594	61,672
Average Daily Circulation (2004)			17,349
Other OMA Total	Cable TV Households	Non-cable TV Households	Total TV Households
Estimated Station Totals *	10,690	81,300	91,990
Average Weekly Circulation (2004)	1,401	6,425	7,826
Average Daily Circulation (2004)			908

*Estimated station totals are sums of the Nielsen TV and Cable TV household estimates for each county in which the station registers viewing of more than 5% as per the Nielsen Survey Methods.

KWKB-DT

Ch. 25

Network Service: WBN.

Grantee: KM Television of Iowa LLC, 3654 W. Jarvis Ave., Skokie, IL 60076.

Studio: 1547 Baker Ave., West Branch, IA 52358.

Mailing Address: 1547 Baker Ave., West Branch, IA 60076.

Phone: 319-643-5952; 847-674-0864. **Fax:** 319-643-3124.

E-mail: wb20@kwkb.com

Web Site: <http://www.kwkb.com>

Technical Facilities: Channel No. 25 (536-542 MHz). Authorized power: 900-kw max. visual. Antenna: 1374-ft above av. terrain, 1347-ft. above ground.

Latitude	41°	43'	29"
Longitude	91°	21'	10"

Note: Latitude and longitude coordinates shown are based on the North American Datum of 1927 (NAD 27) as currently required by the Mass Media Bureau of the FCC.

Ownership: KM Communications Inc. (Group Owner).

Began Operation: March 27, 2002. Standard Definition. Operating under Special Temporary Authority at 2.7-kw max. visual.

Personnel:

Mark Culbertson, General Manager.

Jeff Hoffman, Chief Engineer.

Mike Knoll, General Sales Manager.

Brian Nugent, Program & Promotions Director.

City of License: Iowa City.

Station DMA: Cedar Rapids-Waterloo-Iowa City-Dubuque, IA. **Rank:** 88.

Nielsen Data: Not available.

KIMT
Ch. 3

Network Service: CBS.

Licensee: Media General Broadcasting of South Carolina Holdings, Inc., 333 E. Franklin St., Richmond, VA 23219.

Studio: 112 N. Pennsylvania, Mason City, IA 50401.

Mailing Address: 112 N. Pennsylvania, Mason City, IA 50401.

Phone: 641-423-2540. Fax: 641-423-9309.

E-mail: mail@kimt.com

Web Site: http://www.kimt.com

Technical Facilities: Channel No. 3 (60-66 MHz). Authorized power: 97.7-kw visual, 20-kw aural. Antenna: 1550-ft above av. terrain, 1565-ft. above ground, 2801-ft. above sea level.

Latitude 43° 22' 20"
Longitude 92° 49' 59"

Transmitter: 3.5-mi. E of St. Ansgar.

Digital Facilities: Channel No. 42 (638-644 MHz). Power: 1000-kw max. visual. Antenna: 1467-ft above av. terrain, 1493-ft. above ground.

Latitude 43° 22' 20"
Longitude 92° 49' 59"

FCC Digital File Number: BMPCDT-20000501ACT. Granted: February 22, 2001.

Note: Latitude and longitude coordinates shown are based on the North American Datum of 1927 (NAD 27) as currently required by the Mass Media Bureau of the FCC.

Satellite Earth Stations: Transmitter Harris; Scientific-Atlanta, 3-meter; Scientific-Atlanta, 3.7-meter; Scientific-Atlanta, 4.5-meter; Scientific-Atlanta, 7.5-meter; Scientific-Atlanta, Harris, DX Antenna receivers.

News Service: AP.

Ownership: Media General Inc. (Group Owner).

Began Operation: May 15, 1954. Sale to Daily Telegraph Printing Co. by Lee Enterprises approved by FCC April 22, 1980 (Television Digest, Vol. 20:1). Sale to Spartan Communications by Daily Telegraph Printing Co. approved by FCC June 12, 1984 (Vol. 24:15). Sale to present owner by Spartan Communications Inc. approved by FCC March 22, 2000.

Represented (sales): Harrington, Righter & Parsons Inc.

Represented (legal): Dow, Lohnes & Albertson PLLC.

Personnel:

Steve Martinson, Vice President & General Manager.

Tony Dahle, Production Manager.

Mike Gallon, Traffic Manager.

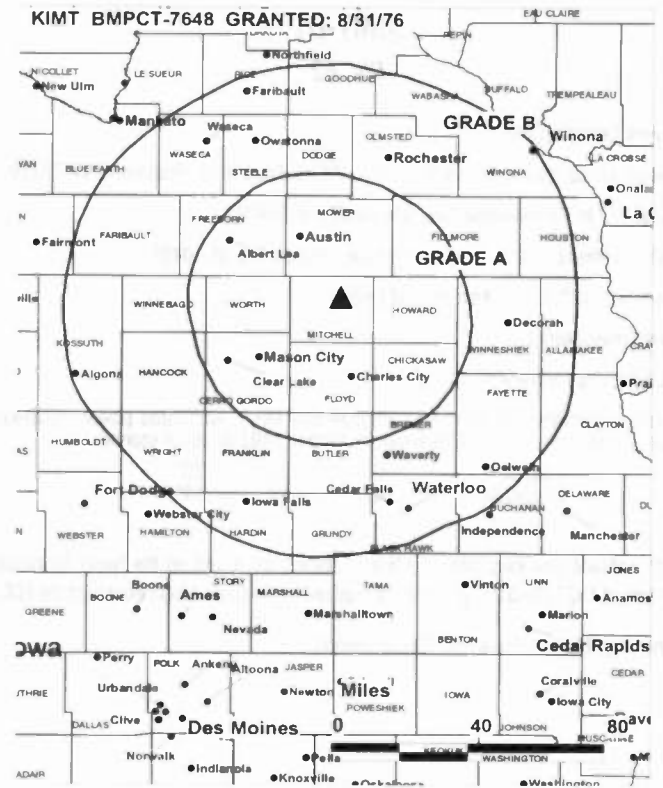
Michael Fitzgerald, General Sales Manager.

Wayne Kohlhaas, National Sales Manager.

Dave Wertheimer, News Director.

Steve Reiter, Chief Engineer.

Karen Bird, Business Manager.



© 2005 Warren Communications News

Jerome R. Risting, Program Director.

Highest 30 Sec. Rate: \$800.

City of License: Mason City.

Station DMA: Rochester, MN-Mason City, IA-Austin, MN. Rank: 153.

Circulation © 2004 Nielsen. Coverage based on Nielsen study.

GrandTotal	Cable TV Households	Non-cable TV Households	Total TV Households
Estimated Station Totals *	135,360	101,670	237,030
Average Weekly Circulation (2004)	75,647	39,144	114,791
Average Daily Circulation (2004)			61,753
Station DMA Total	Cable TV Households	Non-cable TV Households	Total TV Households
Estimated Station Totals *	92,300	49,000	141,300
Average Weekly Circulation (2004)	66,570	29,783	96,353
Average Daily Circulation (2004)			53,323
Other DMA Total	Cable TV Households	Non-cable TV Households	Total TV Households
Estimated Station Totals *	43,060	52,670	95,730
Average Weekly Circulation (2004)	9,077	9,361	18,438
Average Daily Circulation (2004)			8,430

*Estimated station totals are sums of the Nielsen TV and Cable TV household estimates for each county in which the station registers viewing of more than 5% as per the Nielsen Survey Methods.

KIMT-DT
Ch. 42

Network Service: CBS.

Grantee: Media General Broadcasting Inc., 333 E. Franklin St., Richmond, VA 23219.

Studio: 112 N. Pennsylvania Ave., Mason City, IA 50401.

Mailing Address: 112 N. Pennsylvania Ave., Mason City, IA 50401.

Phone: 641-423-2540. **Fax:** 641-423-9309.

E-mail: mail@kimt.com

Web Site: http://www.kimt.com

Technical Facilities: Channel No. 42 (638-644 MHz). Authorized power: 1000-kw max. visual. Antenna: 1467-ft above av. terrain, 1493-ft. above ground.

Latitude	43°	22'	20"
Longitude	92°	49'	59"

Note: Latitude and longitude coordinates shown are based on the North American Datum of 1927 (NAD 27) as currently required by the Mass Media Bureau of the FCC.

Ownership: Media General Inc. (Group Owner).

Began Operation: May 1, 2002.

Represented (sales): Continental Television Sales.

Represented (legal): Dow, Lohnes & Albertson PLLC.

Personnel:

Steve Martinson, Vice President & General Manager.

Tony Dahle, Production Manager.

Mike Gallion, Traffic Manager.

Mike Fitzgerald, General Sales Manager.

Wayne Kohlhaas, National Sales Manager.

Dave Wertheimer, News Director.

Steve Reiter, Chief Engineer.

Karen Bird, Business Manager.

Jerome R. Risting, Program Director.

City of License: Mason City.

Station DMA: Rochester, MN-Mason City, IA-Austin, MN. **Rank:** 153.

Nielsen Data: Not available.

KFPX
Ch. 39

Network Service: PAX.

Licensee: Paxson Communications Corp., 601 Clearwater Park Rd., West Palm Beach, FL 33401.

Studio: 4570 114th St., Urbandale, IA 50322.

Mailing Address: 1801 Grand Ave., Des Moines, IA 50309.

Phone: 515-242-3500; 515-331-3939. **Fax:** 515-242-3784.

E-mail: dan.lyons@whotv.com

Web Site: http://www.pax.desmoines.tv

Technical Facilities: Channel No. 39 (320-626 MHz). Authorized power: 4440-kw max. visual. Antenna: 525-ft above av. terrain, 469-ft. above ground, 1450-ft. above sea level.

Latitude 41° 49' 05"
Longitude 93° 12' 22"

Transmitter: S side of Rte. 23, approx. 2.64-m. W of Baxter.

Note: Latitude and longitude coordinates shown are based on the North American Datum of 1927 (NAD 27) as currently required by the Mass Media Bureau of the FCC.

Ownership: Paxson Communications Corp. (Group Owner).

Began Operation: August 31, 1998.

Represented (sales): Millennium Sales & Marketing.

Personnel:

Jim Boyer, General Manager.

James McNab, Production Manager.

Victoria Galinsky, Traffic Manager.

Dan Lyons, General & Local Sales Manager.

Dave Ohmstede, Chief Engineer.

Marsha Theis, Business Manager.

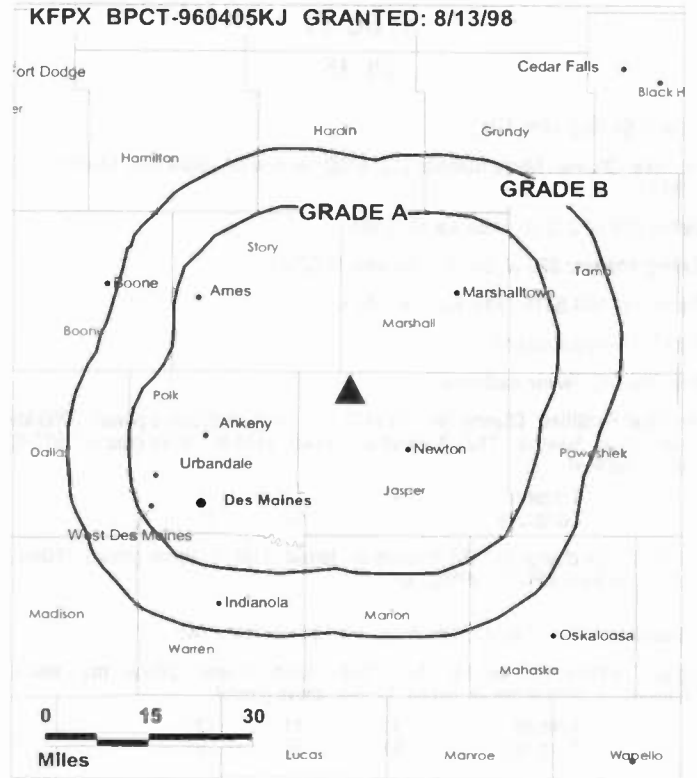
Rates: On request.

City of License: Newton. **Station DMA:** Des Moines-Ames, IA. **Rank:** 73.

Television & Cable Factbook: ONLINE

For information, call 800-771-9202
www.factbookonline.com

KFPX BPCT-960405KJ GRANTED: 8/13/98



© 2005 Warren Communications News

Circulation © 2004 Nielsen. Coverage based on Nielsen study.

Grand Total	Cable TV Households	Non-cable TV Households	Total TV Households
Estimated Station Totals *	222,820	102,460	325,280
Average Weekly Circulation (2004)	30,508	8,192	38,700
Average Daily Circulation (2004)			9,047
Station DMA Total	Cable TV Households	Non-cable TV Households	Total TV Households
Estimated Station Totals *	211,070	101,050	312,120
Average Weekly Circulation (2004)	28,955	8,074	37,029
Average Daily Circulation (2004)			8,692
Other DMA Total	Cable TV Households	Non-cable TV Households	Total TV Households
Estimated Station Totals *	11,750	1,410	13,160
Average Weekly Circulation (2004)	1,553	118	1,671
Average Daily Circulation (2004)			355

*Estimated station totals are sums of the Nielsen TV and Cable TV household estimates for each county in which the station registers viewing of more than 5% as per the Nielsen Survey Methods.

KYOU-TV

Ch. 15

Network Service: UPN, FOX.

Licensee: Ottumwa Media Holdings LLC, 6100 Fairview Rd., Suite 600, Charlotte, NC 28210.

Studio: 820 W. 2nd St., Ottumwa, IA 52501.

Mailing Address: 820 W. 2nd St., Ottumwa, IA 52501.

Phone: 641-684-5415. **Fax:** 641-682-5173.

E-mail: kyoutv@lisco.com

Web Site: http://www.waittmedia.com

Technical Facilities: Channel No. 15 (476-482 MHz). Authorized power: 2090-kw max. visual. Antenna: 1191-ft above av. terrain, 1161-ft. above ground, 1913-ft. above sea level.

Latitude 41° 11' 42"
Longitude 91° 57' 15"

Holds CP for change to 1184-ft above av. terrain, 1158-ft. above ground, 1909-ft. above sea level; BPCT-19991027AAM.

Transmitter: 1.3-mi. NNE of State Hwys. 1 & 78 in Richland Twp.

Digital Facilities: Channel No. 14 (470-476 MHz). Power: 700-kw max. visual. Antenna: 1188-ft above av. terrain, 1158-ft. above ground.

Latitude 41° 11' 42"
Longitude 91° 57' 15"

FCC Digital File Number: BPCDT-19991027AAR. Granted: July 05, 2001.

Note: Latitude and longitude coordinates shown are based on the North American Datum of 1927 (NAD 27) as currently required by the Mass Media Bureau of the FCC.

Satellite Earth Stations: AFC, Ku-band; ADM, KC-band; KLM, 3.9-meter C-band; KLM, 4.8-meter C-band; M/A-Com, KLM, General Instrument receivers.

Ownership: Ottumwa Media Holdings LLC.

Began Operation: June 2, 1986. Left air 1986; resumed operation June 29, 1987. Sale to Waitt Broadcasting Inc. by Public Interest Broadcast Group Inc. approved by FCC January 26, 1999. Sale to present owner by Waitt Broadcasting Inc. approved by FCC October 31, 2003.

Represented (legal): Thomas B. Henson.

Represented (sales): Millennium Sales & Marketing.

Personnel:

Eric Wertheim, General Manager.

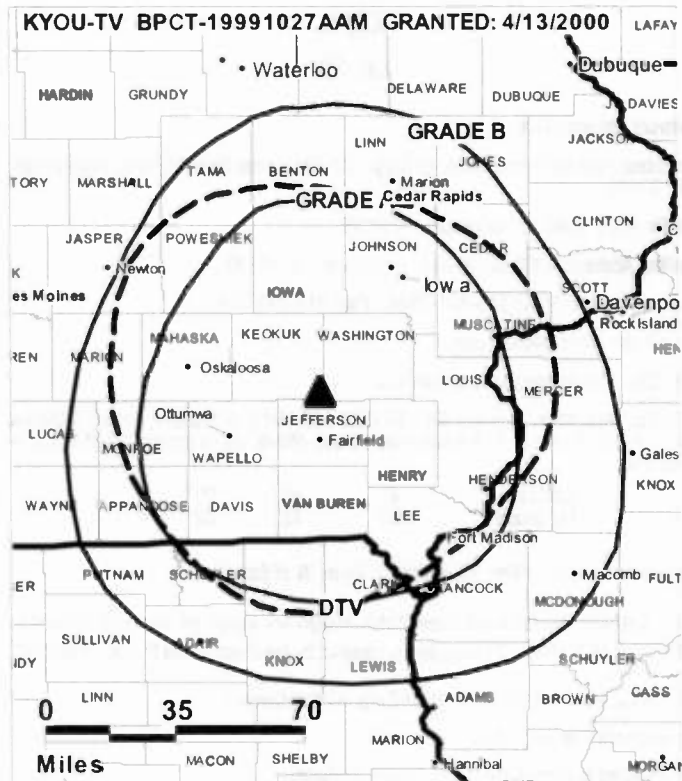
Jim Cagwin, Production Manager.

Dianne Little, General Sales Manager.

Phil Benjamin, Chief Engineer.

Dave Cecil, Program Director & Traffic Manager.

Rates: On request.



© 2005 Warren Communications News

City of License: Ottumwa. **Station DMA:** Ottumwa, IA-Kirksville, MO. **Rank:** 200.

Circulation © 2004 Nielsen. Coverage based on Nielsen study.

GrandTotal	Cable TV Households	Non-cable TV Households	Total TV Households
Estimated Station Totals *	73,450	86,970	160,420
Average Weekly Circulation (2004)	27,091	18,657	45,748
Average Daily Circulation (2004)			15,104
Station DMA Total	Cable TV Households	Non-cable TV Households	Total TV Households
Estimated Station Totals *	27,770	20,430	48,200
Average Weekly Circulation (2004)	13,072	5,777	18,849
Average Daily Circulation (2004)			7,294
Other DMA Total	Cable TV Households	Non-cable TV Households	Total TV Households
Estimated Station Totals *	45,680	66,540	112,220
Average Weekly Circulation (2004)	14,019	12,880	26,899
Average Daily Circulation (2004)			7,810

*Estimated station totals are sums of the Nielsen TV and Cable TV household estimates for each county in which the station registers viewing of more than 5% as per the Nielsen Survey Methods.

Iowa — Ottumwa-Kirkville, MO

KTVO
Ch. 3

Network Service: ABC.

Licensee: KTVO License Subsidiary Inc., Hwy. 63 N, Kirksville, MO 63501.

Studios: Hwy. 63 N, Kirksville, MO 63501; 111 S. Market St., Ottumwa, IA 52501.

Mailing Address: Box 949, Kirksville, MO 63501.

Phone: 641-682-3333; 660-627-3333. **Fax:** 641-682-7724.

E-mail: camini-rad@ktvotv.com

Web Site: http://www.ktvotv3.com

Technical Facilities: Channel No. 3 (60-66 MHz). Authorized power: 100-kw visual, 10-kw aural. Antenna: 1101-ft above av. terrain, 1050-ft. above ground, 1963-ft. above sea level.

Latitude 40° 31' 47"
Longitude 92° 26' 29"

Transmitter: 4.5-mi. E of Lancaster on Hwy. 136.

Digital Facilities: Channel No. 33 (584-590 MHz). Power: 87-kw max. visual. Antenna: 1030-ft above av. terrain, 969-ft. above ground.

Latitude 40° 31' 47"
Longitude 92° 26' 29"

FCC Digital File Number: BPCDT-19991025AEL. Granted: September 27, 2002.

Note: Latitude and longitude coordinates shown are based on the North American Datum of 1927 (NAD 27) as currently required by the Mass Media Bureau of the FCC.

News Service: AP.

Ownership: Raycom Media Inc. (Group Owner).

Began Operation: November 21, 1955. Sale to Post Corp. by James J. Conroy & Raymond E. Russell approved by FCC January 6, 1964 (Television Digest, Vol. 4:2). Sale to Gillett Group Inc. by Post Corp. approved by FCC June 19, 1984. Sale to Federal Broadcasting Co. by Gillett Group Inc. approved by FCC July 17, 1987 (Vol. 27:20). Sale to present owner by Federal Broadcasting Co. approved by FCC September 24, 1996.

Represented (sales): Millennium Sales & Marketing.

Represented (sales): Harrington, Righter & Parsons Inc.

Represented (legal): Hogan & Hartson LLP.

Represented (engineering): Cohen, Dippell & Everist PC.

Personnel:

Crystal Amini-Rad, Vice President & General Manager.

Teresa Johnson, Promotion Director.

Brock Taylor, Production Manager.

Melissa Billington, Traffic Manager.

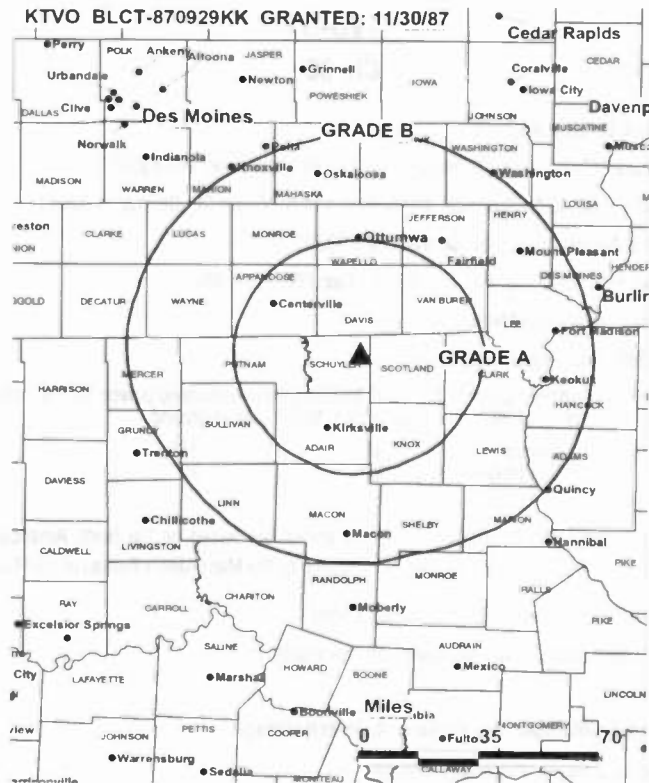
Merle Snyder, General & Local Sales Manager.

Tim McGonigal, News Director.

John Wise, Chief Engineer.

Rhonda Bailey, Business Manager.

KTVO BLCT-870929KK GRANTED: 11/30/87



© 2005 Warren Communications News

Teresa Johnson, Program & Marketing Manager.

Highest 30 Sec. Rate: \$750.

City of License: Kirksville, MO. **Station DMA:** Ottumwa, IA-Kirksville, MO. **Rank:** 200.

Circulation © 2004 Nielsen. Coverage based on Nielsen study.

GrandTotal	Cable TV Households	Non-cable TV Households	Total TV Households
Estimated Station Totals *	70,460	53,330	123,790
Average Weekly Circulation (2004)	40,319	18,683	59,002
Average Daily Circulation (2004)			29,538
Station DMA Total	Cable TV Households	Non-cable TV Households	Total TV Households
Estimated Station Totals *	27,770	23,700	51,470
Average Weekly Circulation (2004)	21,466	12,167	33,633
Average Daily Circulation (2004)			20,754
Other DMA Total	Cable TV Households	Non-cable TV Households	Total TV Households
Estimated Station Totals *	42,690	29,630	72,320
Average Weekly Circulation (2004)	18,853	6,516	25,369
Average Daily Circulation (2004)			8,784

*Estimated station totals are sums of the Nielsen TV and Cable TV household estimates for each county in which the station registers viewing of more than 5% as per the Nielsen Survey Methods.

KTVO-DT
Ch. 33

Network Service: ABC.

Licensee: KTVO License Subsidiary Inc., Box 949, Kirksville, MO 63501.

Studios: Hwy. 63 N., Kirksville, MO 63501; 111 S. Market St., Ottuma, IA 52501.

Mailing Address: Box 949, Kirksville, MO 63501.

Phone: 660-627-3333; 641-682-3333. **Fax:** 660-627-1885.

E-mail: camini-rad@ktvotv.com

Web Site: <http://www.ktvotv3.com>

Technical Facilities: Channel No. 33 (584-590 MHz). Authorized power: 87-kw max. visual. Antenna: 1030-ft above av. terrain, 969-ft. above ground.

Latitude	40°	31'	47"
Longitude	92°	26'	29"

Note: Latitude and longitude coordinates shown are based on the North American Datum of 1927 (NAD 27) as currently required by the Mass Media Bureau of the FCC.

Ownership: Raycom Media Inc. (Group Owner).

Began Operation: Station operating; no on-air date.

Personnel:

Crystal AMini-Rad, Vice President & General Manager.

Teresa Johnson, Promotion Director.

Brock Taylor, Production Manager.

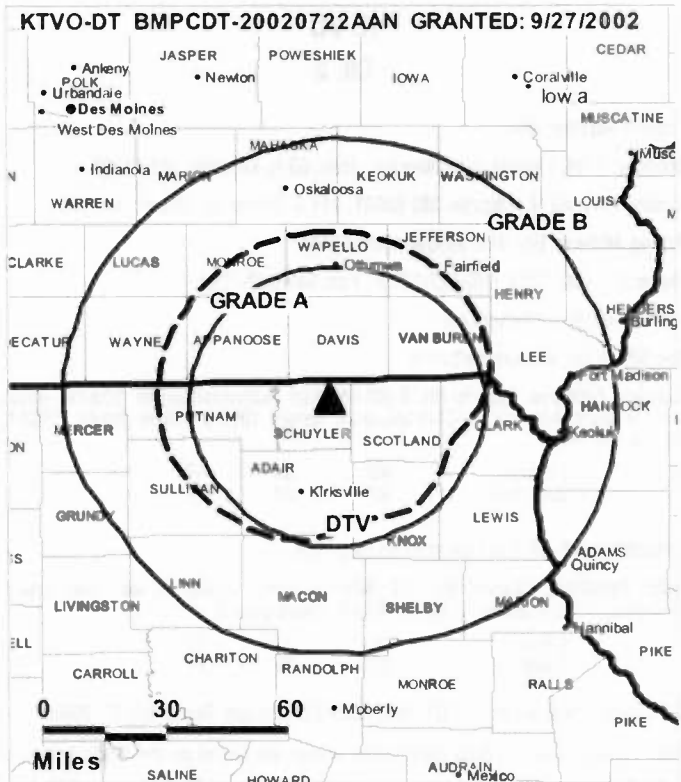
Melissa Billingham, Traffic Manager.

Merle Snyder, General & Local Sales Manager.

Tim McGonigal, News Director.

John Wise, Chief Engineer.

Rhonda Bailey, Business Manager.



© 2005 Warren Communications News

Teresa Johnson, Program & Marketing Director.

City of License: Ottumwa. **Station DMA:** Ottumwa, IA-Kirksville, MO. **Rank:** 200.

Nielsen Data: Not available.

KCAU-DT
Ch. 30

Network Service: ABC.

Grantee: Citadel Communications Co. Ltd., 99 Pondfield Rd., Bronxville, NY 10708.

Studio: 625 Douglas St., Sioux City, IA 51101.

Mailing Address: 625 Douglas St., Sioux City, IA 51101.

Phone: 712-277-2345. **Fax:** 712-277-3733.

E-mail: wmeyl@kcautv.com

Web Site: <http://www.kcautv.com>

Technical Facilities: Channel No. 30 (566-572 MHz). Authorized power: 1000-kw max. visual. Antenna: 1850-ft above av. terrain, 1800-ft. above ground, 1332-ft. above sea level.

Latitude	42°	35'	12"
Longitude	96°	13'	19"

Note: Latitude and longitude coordinates shown are based on the North American Datum of 1927 (NAD 27) as currently required by the Mass Media Bureau of the FCC.

Ownership: Citadel Communications Co. LLC (Group Owner).

Began Operation: Station operating under Special Temporary Authority; no on-air date.

Represented (sales): Continental Television Sales.

Personnel:

Will Meyl, President, General Manager & National Sales Manager.

Daniele Feenstra, Promotion Director.

Tim Ryan, Creative Services.

Marty Hansen, Traffic Manager.

Brent Nelson, Operations, Program & Production Manager.

Jan Lux, Local Sales Manager.

Leah Brouillette, Regional Sales Manager.

Tiffany Coleman, News Director.

Bob VanVleet, Chief Engineer.

Bob Van Vleet, Chief Engineer.

Jill Collins, Business Manager.

City of License: Sioux City. **Station DMA:** Sioux City, IA. **Rank:** 143.

Nielsen Data: Not available.

KCAU-TV
Ch. 9

Network Service: ABC.

Licensee: Citadel Communications Co. Ltd., 625 Douglas St., Sioux City, IA 51101.

Studio: 625 Douglas St., Sioux City, IA 51101.

Mailing Address: 625 Douglas St., Sioux City, IA 51101.

Phone: 712-277-2345. **Fax:** 712-277-3733.

E-mail: wmeyl@kcautv.com

Web Site: http://www.kcautv.com

Technical Facilities: Channel No. 9 (186-192 MHz). Authorized power: 245-kw visual, 49-kw aural. Antenna: 2020-ft above av. terrain, 2000-ft. above ground, 3368-ft. above sea level.

Latitude 42° 35' 11"
Longitude 96° 13' 56"

Transmitter: 4-mi. E, 0.75-mi. N of James.

Digital Facilities: Channel No. 30 (566-572 MHz). Power: 1000-kw max. visual. Antenna: 1850-ft above av. terrain, 1800-ft. above ground, 1332-ft. above sea level.

Latitude 42° 35' 12"
Longitude 96° 13' 19"

FCC Digital File Number: B MPCDT-20000428ABE. Granted: February 12, 2001.

Note: Latitude and longitude coordinates shown are based on the North American Datum of 1927 (NAD 27) as currently required by the Mass Media Bureau of the FCC.

Satellite Earth Stations: Transmitter RCA; Andrew, 4.5-meter; Andrew, 7.3-meter; Avantek receivers.

News Service: AP.

Ownership: Citadel Communications Co. LLC (Group Owner).

Began Operation: March 29, 1953. Sale to present owner by Wesray Corp. approved by FCC October 1, 1985 (Television Digest, Vol. 25:30). Sale to Wesray Corp. by Forward Communications Corp. approved by FCC August 16, 1984. Previous sale to Forward by People's Broadcasting Corp. approved by FCC October 27, 1965 (Vol. 5:30). Sale to People's by Cowles Broadcasting Co. approved by FCC November 27, 1957 (Vol. 13:41, 44, 49).

Represented (sales): Continental Television Sales.

Represented (legal): Latham & Watkins.

Personnel:

Will Meyl, Vice President, General Manager & National Sales Manager.

Daniele Feenstra, Promotion Director.

Tim Ryan, Creative Services.

Marty Hansen, Traffic Manager.

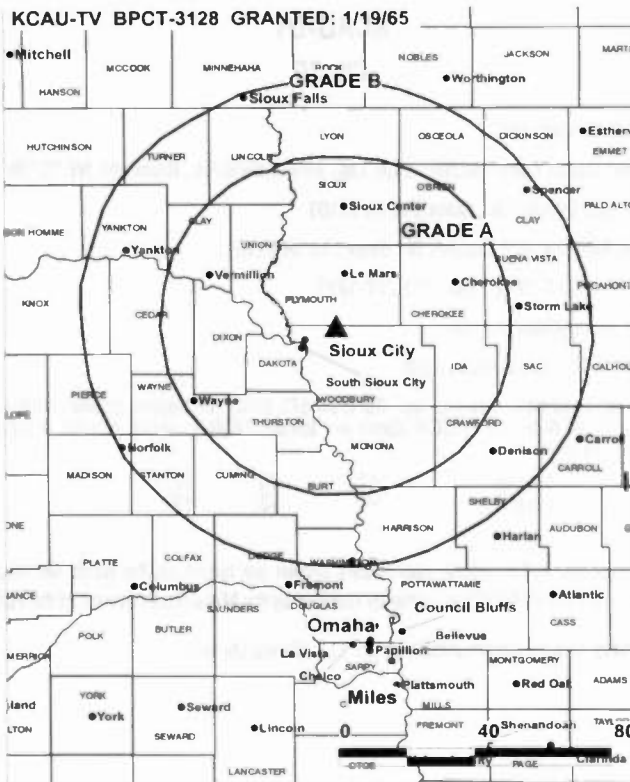
Brent Nelson, Operations, Program & Production Manager.

Jan Lux, Local Sales Manager.

Leah Brouillette, Regional Sales Manager.

Tiffany Coleman, News Director.

Bob VanVleet, Chief Engineer.



© 2005 Warren Communications News

Jill Collins, Business Manager.

Highest 30 Sec. Rate: \$1250.

City of License: Sioux City. **Station DMA:** Sloux City, IA. **Rank:** 143.

Circulation © 2004 Nielsen. Coverage based on Nielsen study.

GrandTotal	Cable TV Households	Non-cable TV Households	Total TV Households
Estimated Station Totals *	139,500	90,480	229,980
Average Weekly Circulation (2004)	68,049	42,464	110,513
Average Daily Circulation (2004)			52,024
Station DMA Total	Cable TV Households	Non-cable TV Households	Total TV Households
Estimated Station Totals *	93,870	64,100	157,970
Average Weekly Circulation (2004)	58,658	36,318	94,976
Average Daily Circulation (2004)			46,462
Other DMA Total	Cable TV Households	Non-cable TV Households	Total TV Households
Estimated Station Totals *	45,630	26,380	72,010
Average Weekly Circulation (2004)	9,391	6,146	15,537
Average Daily Circulation (2004)			5,562

*Estimated station totals are sums of the Nielsen TV and Cable TV household estimates for each county in which the station registers viewing of more than 5% as per the Nielsen Survey Methods.

Iowa — Sioux City

KMEG

Ch. 14

Network Service: CBS.

Licensee: Waitt Broadcasting Inc., 13906 Gold Circle, Suite 201, Omaha, NE 68144.

Studio: 100 Gold Circle, Dakota Dunes, SD 57049.

Mailing Address: 100 Gold Circle, Dakota Dunes, SD 57049.

Phone: 712-277-3554. **Fax:** 712-277-4732.

E-mail: brianmcdonough@waittcorp.com

Web Site: http://www.kmeg.com

Technical Facilities: Channel No. 14 (470-476 MHz). Authorized power: 5000-kw max. & 380-kw horizontal visual, 200-kw & 75.9-kw horizontal aural. Antenna: 1955-ft above av. terrain, 1906-ft. above ground, 3238-ft. above sea level.

Latitude 42° 35' 12"
Longitude 96° 13' 19"

Transmitter: 1-mi. NE of intersection of Rtes. K42 & C70, Section 25.

Digital Facilities: Channel No. 39 (320-626 MHz). Power: 1000-kw max. visual. Antenna: 2005-ft above av. terrain, 1955-ft. above ground, 3287-ft. above sea level.

Latitude 42° 35' 12"
Longitude 96° 13' 19"

FCC Digital File Number: BPCDT-990415KE. Granted: January 16, 2001.

Note: Latitude and longitude coordinates shown are based on the North American Datum of 1927 (NAD 27) as currently required by the Mass Media Bureau of the FCC.

Satellite Earth Stations: Prodelin, 4.5-meter; Comtech, 5-meter; Scientific-Atlanta, 7-meter; Scientific-Atlanta, Pinzone, Microwave Assoc. receivers.

Ownership: Waitt Broadcasting Inc.

Began Operation: September 5, 1967. Sale to present owner by Maine Radio & Television Co. approved by FCC June 23, 1998. Sale to Maine Radio & Television Co. by Gillett Communications Group approved by FCC September 23, 1986. Sale to Gillett by Fetzer Communications approved by FCC October 29, 1985. Sale to Fetzer by Medallion Broadcasters (Robert B. Donovan, Edgar F. Pechacek, et al.) approved by FCC August 13, 1969 (Television Digest, Vol. 9:33).

Represented (sales): Millennium Sales & Marketing.

Represented (legal): Wilkinson, Barker, Knauer & Quinn LLP.

Personnel:

Brian McDonough, General Manager.

Darrin Fullerton, Promotion Director.

Myra Baker, Traffic Manager.

Fritz Miller, Station Manager & Community Service Director.

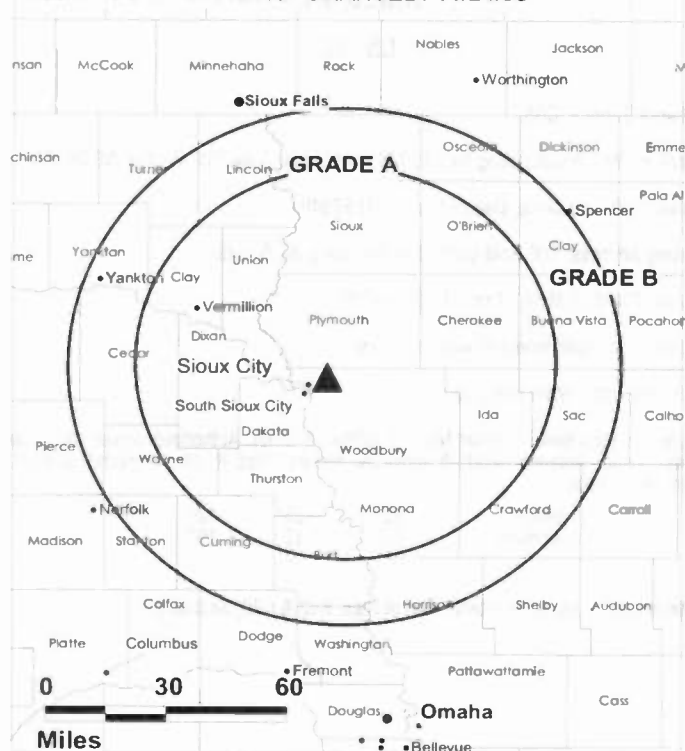
Jerry Haack, General & Local Sales Manager.

Ted O'Connell, News Director.

Dick Herr, Chief Engineer.

L. Greg Funk, Business Manager.

KMEG BPCT-960625KI GRANTED: 11/24/98



Highest 30 Sec. Rate: \$300.

City of License: Sioux City. **Station DMA:** Sioux City, IA. **Rank:** 143.

Circulation © 2004 Nielsen. Coverage based on Nielsen study.

Grand Total	Cable TV Households	Non-cable TV Households	Total TV Households
Estimated Station Totals *	114,990	89,590	204,580
Average Weekly Circulation (2004)	60,299	38,523	98,822
Average Daily Circulation (2004)			48,073
Station DMA Total	Cable TV Households	Non-cable TV Households	Total TV Households
Estimated Station Totals *	91,580	64,100	155,680
Average Weekly Circulation (2004)	55,623	33,778	89,401
Average Daily Circulation (2004)			44,324
Other DMA Total	Cable TV Households	Non-cable TV Households	Total TV Households
Estimated Station Totals *	23,410	25,490	48,900
Average Weekly Circulation (2004)	4,676	4,745	9,421
Average Daily Circulation (2004)			3,749

*Estimated station totals are sums of the Nielsen TV and Cable TV household estimates for each county in which the station registers viewing of more than 5% as per the Nielsen Survey Methods.

KMEG-DT

Ch. 39

Network Service: CBS.

Grantee: Waitt Broadcasting Inc., 13906 Gold Circle, Suite 201, Omaha, NE 68144.

Studio: 100 Gold Circle, Dakota Dunes, SD 57049.

Mailing Address: 100 Gold Circle, Dakota Dunes, SD 57049.

Phone: 712-277-3554. **Fax:** 712-277-4732.

E-mail: brianmcdonnough@waittcorp.com

Web Site: <http://www.kmeg.com>

Technical Facilities: Channel No. 39 (320-626 MHz). Authorized power: 1000-kw max. visual. Antenna: 2005-ft above av. terrain, 1955-ft. above ground, 3287-ft. above sea level.

Latitude	42°	35'	12"
Longitude	96°	13'	19"

Transmitter: 1-mi. NE of intersection of Rtes. K42 & C70, Section 25.

Note: Latitude and longitude coordinates shown are based on the North American Datum of 1927 (NAD 27) as currently required by the Mass Media Bureau of the FCC.

Ownership: Waitt Broadcasting Inc.

Began Operation: Station operating under Special Temporary Authority; no on-air date

Represented (sales): Millennium Sales & Marketing.

Personnel:

Brian McDonough, General Manager.

Darrin Fullerton, Promotion Director.

Myra Baker, Traffic Manager.

Fritz Miller, Station Manager & Community Services Director.

Jerry Haack, General & Local Sales Manager.

Ted O'Connell, News Director.

Richard Herr, Chief Engineer.

L. Greg Funk, Business Manager.

City of License: Sioux City. **Station DMA:** Sioux City, IA. **Rank:** 143.

Nielsen Data: Not available.

KPTH
Ch. 44

Network Service: FOX.

Licensee: Pappas Telecasting of Sloux City LP (A Delaware LP), 500 S. Chinowth Rd., Visalia, CA 93277-1617.

Studio: 3220 Plaza Dr., Suites D, E, & F, South Sioux City, NE 68776.

Mailing Address: 3220 Plaza Dr., Suites D, E & F, South Sioux City, NE 68776.

Phone: 402-241-4400. **Fax:** 402-241-4444.

E-mail: yourstation@kpth.com

Web Site: http://www.kpth.com

Technical Facilities: Channel No. 44 (650-656 MHz). Authorized power: 4989-kw max. & 1199-kw horizontal visual, 499-kw & 120-kw horizontal aural. Antenna: 2003-ft above av. terrain, 1980-ft. above ground, 3312-ft. above sea level.

Latitude 42° 35' 15.97"
Longitude 96° 13' 23.09"

Transmitter: 1-mi. NE of Rtes. K42 & C70 intersection, Hungerford Twp.

Digital Facilities: Channel No. 49 (680-686 MHz). Power: 500-kw max. visual. Antenna: 1926-ft above av. terrain, 1886-ft. above ground.

Latitude 42° 35' 12"
Longitude 96° 13' 18"

FCC Digital File Number: BPCDT-19991101AGW. Granted: January 24, 2001.

Note: Latitude and longitude coordinates shown are based on the North American Datum of 1927 (NAD 27) as currently required by the Mass Media Bureau of the FCC.

Multichannel TV Sound: Stereo and separate audio program.

Ownership: Pappas Telecasting Companies (Group Owner).

Began Operation: May 9, 1999.

Represented (sales): Harrington, Righter & Parsons Inc.

Represented (legal): Paul, Hastings, Janofsky & Walker LLP.

Represented (engineering): Smith & Fisher.

Personnel:

Mary Ann Johnson, General Manager.

Tim Hess, Promotion Director.

Kim Becker, Production Manager.

Dan Marsh, General & Local Sales Manager.

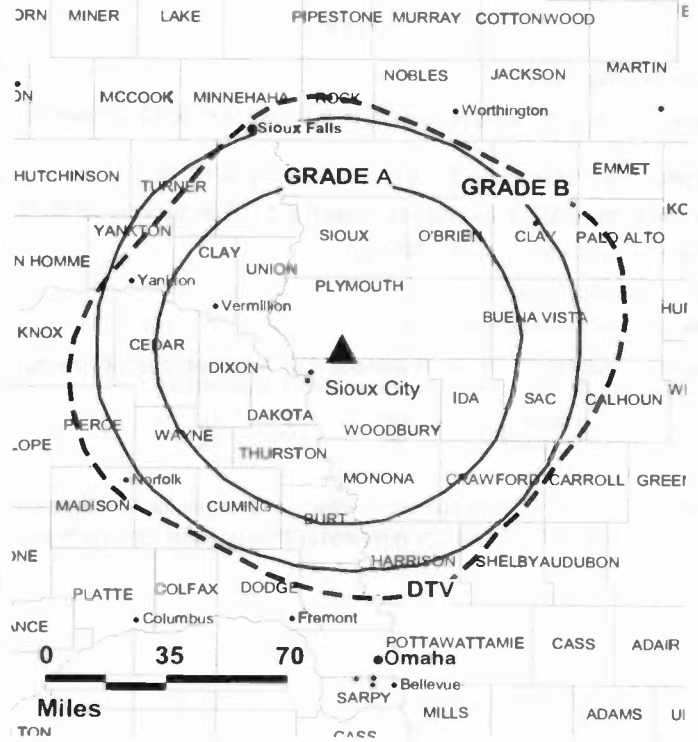
Gina Dierks, Chief Engineer.

Vickie Pohlen, Business Manager.

Darlene Goldsberry, Program Director.

Rates: On request.

KPTH BMPCT-980820KE GRANTED: 11/24/98



© 2005 Warren Communications News

City of License: Sioux City. **Station DMA:** Sioux City, IA. **Rank:** 143.

Circulation © 2004 Nielsen. Coverage based on Nielsen study.

GrandTotal	Cable TV Households	Non-cable TV Households	Total TV Households
Estimated Station Totals *	104,150	97,230	201,380
Average Weekly Circulation (2004)	47,597	33,396	80,993
Average Daily Circulation (2004)			32,547
Station OMA Total	Cable TV Households	Non-cable TV Households	Total TV Households
Estimated Station Totals *	93,870	61,120	154,990
Average Weekly Circulation (2004)	46,053	26,262	72,315
Average Daily Circulation (2004)			30,405
Other OMA Total	Cable TV Households	Non-cable TV Households	Total TV Households
Estimated Station Totals *	10,280	36,110	46,390
Average Weekly Circulation (2004)	1,544	7,134	8,678
Average Daily Circulation (2004)			2,142

*Estimated station totals are sums of the Nielsen TV and Cable TV household estimates for each county in which the station registers viewing of more than 5% as per the Nielsen Survey Methods.

KPTH-DT

Ch. 49

Network Service: FOX.

Grantee: Pappas Telecasting of Sioux City LP (A Delaware LP), 500 S. Chinowth Rd., Visalia, CA 93277.

Studio: 3220 Plaza Dr., Suites D, E & F, South Sioux City, NE 68776.

Mailing Address: 3220 S. Park Plaza Dr., Suites D, E, & F, South Sioux City, NE 68776.

Phone: 402-241-4400. **Fax:** 402-241-4400.

E-mail: yourstation@kpth.com

Web Site: <http://www.kpth.com>

Technical Facilities: Channel No. 49 (680-686 MHz). Authorized power: 500-kw max. visual. Antenna: 1926-ft above av. terrain, 1886-ft. above ground.

Latitude	42°	35'	12"
Longitude	96°	13'	18"

Note: Latitude and longitude coordinates shown are based on the North American Datum of 1927 (NAD 27) as currently required by the Mass Media Bureau of the FCC.

Ownership: Pappas Telecasting Companies (Group Owner).

Began Operation: Station operating under Special Temporary Authority; no on-air date

Represented (sales):

Represented (legal): Paul, Hastings, Janofsky & Walker LLP.

Personnel:

Mary Ann Johnson, General Manager.

Tim Hess, Promotion Director.

Kim Becker, Production Manager.

Dan Marsh, General & Local Sales Manager.

Gina Dierks, Chief Engineer.

Vickie Pohlen, Business Manager.

Darlene Goldsberry, Program Director.

City of License: Sioux City. **Station DMA:** Sioux City, IA. **Rank:** 143.

Nielsen Data: Not available.

KTIV
Ch. 4

Network Service: NBC.

Licensee: KTIV Television Inc., 3135 Floyd Blvd., Sioux City, IA 51105.

Studio: 3135 Floyd Blvd., Sioux City, IA 51108.

Mailing Address: 3135 Floyd Blvd., Sioux City, IA 51108.

Phone: 712-239-4100; 800-234-5848. **Fax:** 712-239-2621.

E-mail: ktiv4@ktiv.com

Web Site: http://www.ktiv.com

Technical Facilities: Channel No. 4 (66-72 MHz). Authorized power: 100-kw visual, 20-kw aural. Antenna: 1915-ft above av. terrain, 2000-ft. above ground, 3368-ft. above sea level.

Latitude 42° 35' 12.39"
Longitude 96° 13' 56.98"

Transmitter: 4-mi. E, 0.75-mi. N of James.

Digital Facilities: Channel No. 41 (632-638 MHz). Power: 1800-kw max. visual. Antenna: 1998-ft above av. terrain, 1952-ft. above ground.

Latitude 42° 35' 12"
Longitude 96° 13' 18"

FCC Digital File Number: BPCDT-19991101AIH. Granted: January 04, 2001.

Note: Latitude and longitude coordinates shown are based on the North American Datum of 1927 (NAD 27) as currently required by the Mass Media Bureau of the FCC.

Multichannel TV Sound: Stereo only.

Satellite Earth Stations: Transmitter NEC; AFC, 3-meter Ku-band; ADM, 6.2-meter C-band; M/A-Com, Harris, Avcom receivers.

News Services: NBC News Channel, CNN Newsource.

Ownership: Quincy Broadcasting Co. (Group Owner).

Began Operation: October 9, 1954. Sale to present owner by American Family Corp. approved by FCC November 17, 1989 (Television Digest, Vol. 29:35). Merger of Black Hawk Broadcasting with American Family Corp. approved by FCC September 17, 1980. Sale by Perkins Bros. Co. approved by FCC March 28, 1974. Sale of 50%, giving Perkins Bros. 100% control, approved by FCC May 26, 1965 (Vol. 5:24).

Represented (sales): Blair Television.

Represented (legal): Wilkinson, Barker, Knauer & Quinn LLP.

Personnel:

James L. DeSchepper, Vice President & General Manager.

Dave Washburn, Promotion Director.

Lynda Fergen, Traffic Manager.

Dave Madsen, Station Manager & Program Director.

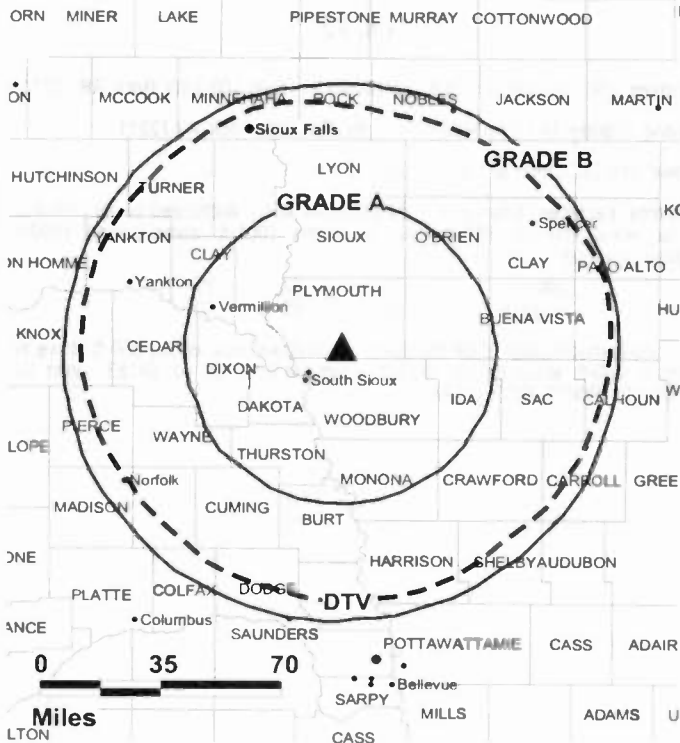
Adrian Wisner, General & Local Sales Manager.

Tim Oakley, National Sales Director.

Bridget Breen, News Director.

Richard Herr, Chief Engineer.

KTIV BPCT-3127 GRANTED: 1/19/65



Kathy Clayton, Business Manager.

Rates: On request.

City of License: Sioux City. **Station DMA:** Sioux City, IA. **Rank:** 143.

Circulation © 2004 Nielsen. Coverage based on Nielsen study.

GrandTotal	Cable TV Households	Non-cable TV Households	Total TV Households
Estimated Station Totals *	131,530	88,830	220,360
Average Weekly Circulation (2004)	85,216	49,094	134,310
Average Daily Circulation (2004)			79,240
Station DMA Total	Cable TV Households	Non-cable TV Households	Total TV Households
Estimated Station Totals *	93,870	64,100	157,970
Average Weekly Circulation (2004)	71,984	42,829	114,813
Average Daily Circulation (2004)			70,173
Other DMA Total	Cable TV Households	Non-cable TV Households	Total TV Households
Estimated Station Totals *	37,660	24,730	62,390
Average Weekly Circulation (2004)	13,232	6,265	19,497
Average Daily Circulation (2004)			9,067

*Estimated station totals are sums of the Nielsen TV and Cable TV household estimates for each county in which the station registers viewing of more than 5% as per the Nielsen Survey Methods.

KWWF

Ch. 22

Licensee: EBC Waterloo Inc., One Shackleford Dr., Suite 400, Little Rock, AR 72211.

Mailing Address: One Shackleford Dr., Suite 400, Little Rock, AR 72211.

Phone: 319-287-5841; 501-219-2400.

Technical Facilities: Channel No. 22 (518-524 MHz). Authorized power: 5000-kw max. visual. Antenna: 988-ft above av. terrain, 1001-ft. above ground, 1900-ft. above sea level.

Latitude	42°	24'	35"
Longitude	92°	05'	10"

Requests modification of CP for change to 3000-kw max. visual, 650-ft above av. terrain, 600-ft. above ground, 1572-ft. above sea level; lat. 42° 24' 53", long. 92° 00' 34", BMPCT-20030505AAA.

Holds CP for change to 500-kw max. visual, 92-ft above av. terrain, 174-ft. above ground, 997-ft. above sea level; lat. 42° 29' 51", long. 92° 20' 007", BMPCT-20020917AAF.

Transmitter: 5-mi. from Rtes. 380 & 20 intersection.

Note: Latitude and longitude coordinates shown are based on the North American Datum of 1927 (NAD 27) as currently required by the Mass Media Bureau of the FCC.

Ownership: Equity Broadcasting Corp. (Group Owner).

Began Operation: December 1, 2002. Sale to present owner by William M. Smith approved by FCC June 25, 2004.

City of License: Waterloo.

Station DMA: Cedar Rapids-Waterloo-Iowa City-Dubuque, IA. **Rank:** 88.

Nielsen Data: Not available.

Iowa — Waterloo-Cedar Rapids

KWWL
Ch. 7

Network Service: NBC.

Licensee: Raycom America License Subsidiary LLC, 201 Monroe St., 20th Floor, RSA Tower, Montgomery, AL 36104.

Studio: 500 E. 4th St., Waterloo, IA 50703.

Mailing Address: 500 E. 4th St., Waterloo, IA 50703.

Phone: 319-291-1200. **Fax:** 319-291-1255.

E-mail: kwwl@kwwl.com

Web Site: http://www.kwwl.com

Technical Facilities: Channel No. 7 (174-180 MHz). Authorized power: 316-kw visual, 44-kw aural. Antenna: 1980-ft above av. terrain, 1930-ft. above ground, 2910-ft. above sea level.

Latitude 42° 24' 04"
Longitude 91° 50' 43"

Transmitter: 2-mi. N of Rowley.

Digital Facilities: Channel No. 55 (716-722 MHz). Power: 194-kw max. visual. Antenna: 1729-ft above av. terrain, 1689-ft. above ground.

Latitude 42° 24' 02"
Longitude 91° 50' 36"

Note: Latitude and longitude coordinates shown are based on the North American Datum of 1927 (NAD 27) as currently required by the Mass Media Bureau of the FCC.

Multichannel TV Sound: Stereo only.

Satellite Earth Stations: Scientific-Atlanta, 7-meter; ADM, 7-meter; Scientific-Atlanta receivers.

News Services: CNN Newsource, AP, NBC News Channel.

Ownership: Raycom Media Inc. (Group Owner).

Began Operation: November 25, 1953. Merger of Black Hawk Broadcasting with American Family Corp. approved by FCC September 17, 1980 (Television Digest, Vol. 19:41). Sale to present owner by AFLAC Inc. approved by FCC March 21, 1997 (Vol. 36:34).

Represented (sales): Harrington, Righter & Parsons Inc.

Represented (legal): Covington & Burling.

Represented (engineering): du Treil, Lundin & Rackley Inc.

Personnel:

Dale Woods, Vice President & General Manager.

Chris Davis, Production Manager.

Margene Smith, Traffic Manager.

Tim Weaver, General Sales Manager.

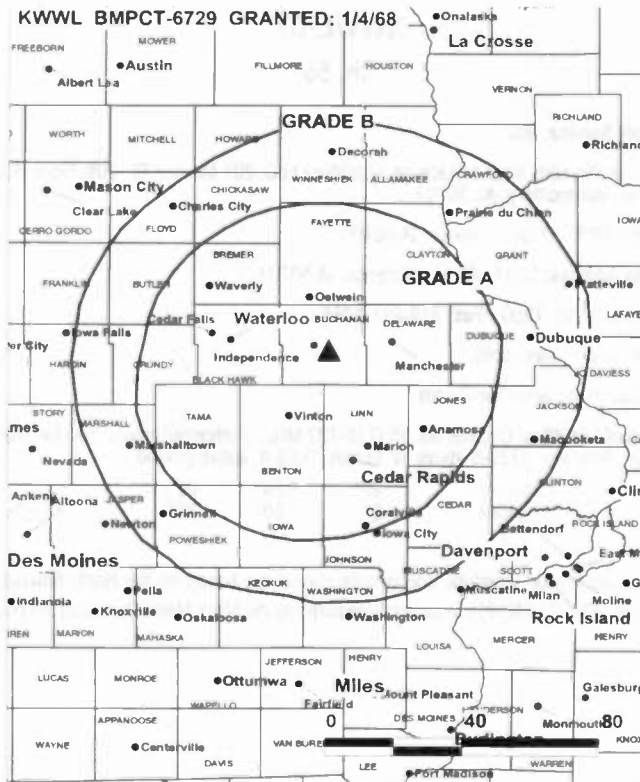
John Huff, Local Sales Manager.

Bob Smith, News Director.

Dick Owens, Vice President & Chief Engineer.

Bonnie Wurtzel, Business Manager.

Kim Leer, Program Director.



© 2005 Warren Communications News

Rates: On request.

City of License: Waterloo.

Station DMA: Cedar Rapids-Waterloo-Iowa City-Dubuque, IA. **Rank:** 88.

Circulation © 2004 Nielsen. Coverage based on Nielsen study.

Grand Total	Cable TV Households	Non-cable TV Households	Total TV Households
Estimated Station Totals *	279,440	165,080	444,520
Average Weekly Circulation (2004)	192,395	88,786	281,181
Average Daily Circulation (2004)			163,938
Station DMA Total	Cable TV Households	Non-cable TV Households	Total TV Households
Estimated Station Totals *	214,530	109,040	323,570
Average Weekly Circulation (2004)	169,929	77,963	247,892
Average Daily Circulation (2004)			147,565
Other DMA Total	Cable TV Households	Non-cable TV Households	Total TV Households
Estimated Station Totals *	64,910	56,040	120,950
Average Weekly Circulation (2004)	22,466	10,823	33,289
Average Daily Circulation (2004)			16,373

*Estimated station totals are sums of the Nielsen TV and Cable TV household estimates for each county in which the station registers viewing of more than 5% as per the Nielsen Survey Methods.

Iowa — Waterloo-Cedar Rapids

KWWL-DT

Ch. 55

Network Service: NBC.

Licensee: Raycom America License Subsidiary LLC, 201 Monroe St., 20th Floor, RSA Tower, Montgomery, AL 36104.

Studio: 500 E. 4th St., Waterloo, IA 50703.

Mailing Address: 500 E. 4th St., Waterloo, IA 50703.

Phone: 319-291-1200. **Fax:** 319-291-1255.

E-mail: kwwl@kwwl.com

Web Site: <http://www.kwwl.com>

Technical Facilities: Channel No. 55 (716-722 MHz). Authorized power: 194-kw max. visual. Antenna: 1729-ft above av. terrain, 1689-ft. above ground.

Latitude	42°	24'	02"
Longitude	91°	50'	36"

Note: Latitude and longitude coordinates shown are based on the North American Datum of 1927 (NAD 27) as currently required by the Mass Media Bureau of the FCC.

Ownership: Raycom Media Inc. (Group Owner).

Began Operation: May 1, 2002. Standard Definition.

Personnel:

Dale Woods, Vice President & General Manager.

Chris Davis, Production Manager.

Margene Smith, Traffic Manager.

Tim Weaver, General Sales Manager.

John Huff, Local Sales Manager.

Bob Smith, News Director.

Dick Owens, Vice President & Chief Engineer.

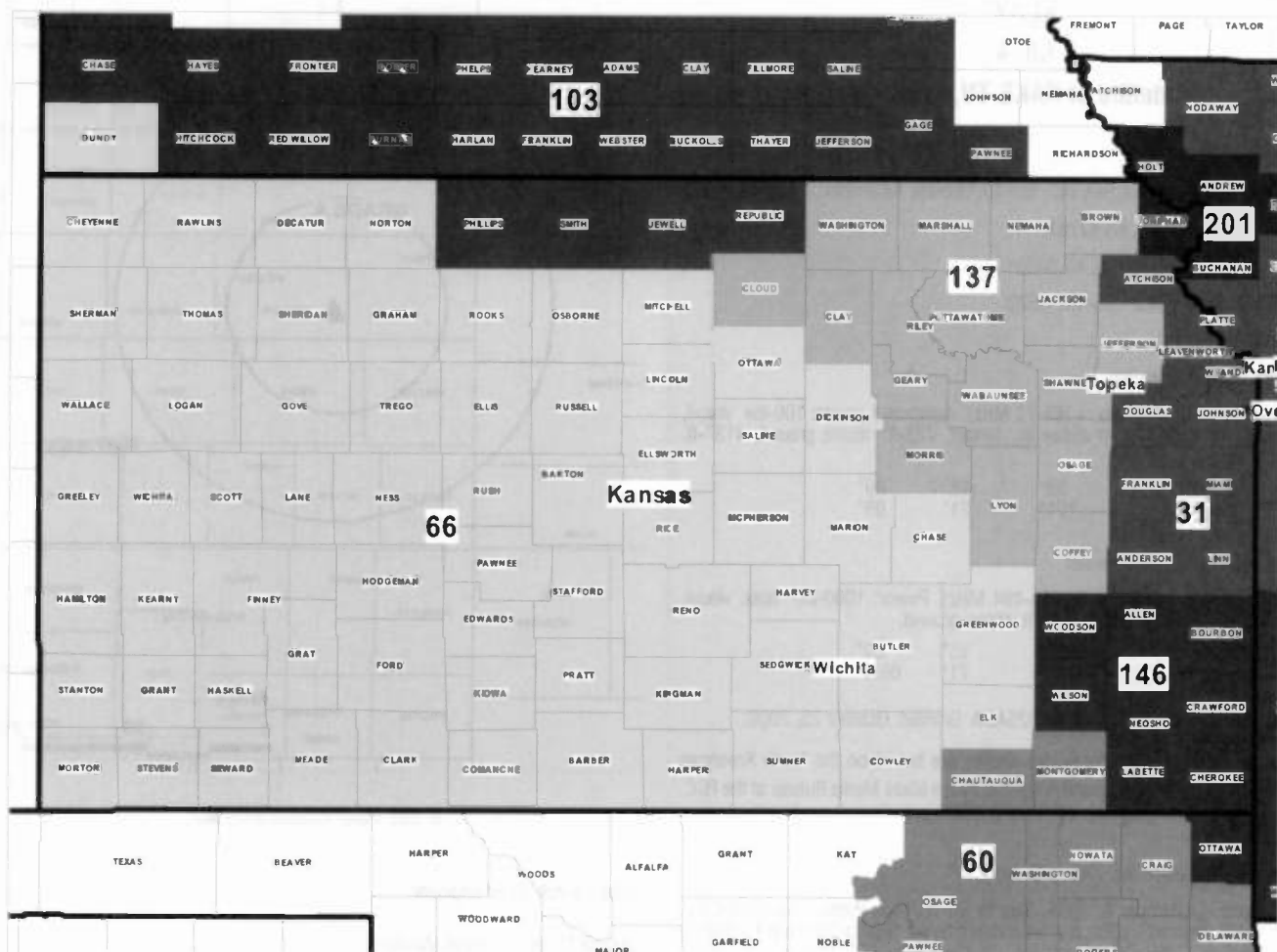
Bonnie Wurtzel, Business Manager.

Kim Leer, Program Director.

City of License: Waterloo.

Station DMA: Cedar Rapids-Waterloo-Iowa City-Dubuque, IA. **Rank:** 88.

Nielsen Data: Not available.



© 2005 Warren Communications News

MARKET	NIELSEN DMA TV HOUSEHOLDS	RANK	MARKET AREA COMMERCIAL STATIONS
Kansas City, MO	894,580	31	KCTV-DT (24); KCTV (5); KCWE-DT (31); KCWE (29); KMBC-DT (7); KMBC-TV (9); KMCI-DT (36); KMCI (38); KPXE-DT (51); KPXE (50); KSHB-DT (42); KSHB-TV (41); KSMO-DT (47); KSMO-TV (62); WDAF-DT (34); WDAF-TV (4)
Tulsa, OK	510,960	60	KDOR-DT (15); KDOR-TV (17); KGEB-DT (49); KGEB (53); KJRH-DT (56); KJRH (2); KOKI-DT (22); KOKI-TV (23); KOTV-DT (55); KOTV (6); KTFO-DT (42); KTFO (41); KTPX-DT (28); KTPX (44); KTUL-DT (58); KTUL (8); KWBT (19); KWHB-DT (48); KWHB (47)
Wichita-Hutchinson, KS	445,690	66	KAAS-DT (17); KAAS-TV (18); KAKE-DT (21); KAKE-TV (10); KBDK (14); KBSD-TV (6); KBSH-TV (7); KBSL-TV (10); KLBY-DT (17); KLBY (4); KSAS-DT (26); KSAS-TV (24); KSCC-DT (36); KSCC (36); KSNC-DT (22); KSNC (2); KSNG-DT (16); KSNG (11); KSNK (8); KSNW-DT (45); KSNW (3); KUPK-DT (18); KUPK-TV (13); KWCH-DT (19); KWCH-TV (12); KWCV-DT (31); KWCV (33)
Lincoln & Hastings-Keamey, NE	275,230	103	KGIN-DT (32); KGIN (11); KHAS-DT (21); KHAS-TV (5); KHGI-DT (36); KHGI-TV (13); KLKN-DT (31); KLKN (8); KOLN-DT (25); KOLN (10); KSNB-DT (34); KSNB-TV (4); KTVG-DT (19); KTVG (17)
Topeka, KS	171,470	137	KSNT-DT (28); KSNT (27); KTKA-DT (48); KTKA-TV (49); KTWU-DT (23); WIBW-DT (44); WIBW-TV (13)
Joplin, MO-Pittsburg, KS	152,310	146	KFJX (14); KOAM-DT (30); KOAM-TV (7); KODE-DT (43); KODE-TV (12); KSNF-DT (46); KSNF (16)
St. Joseph, MO	48,740	201	KQTV-DT (53); KQTV (2); KTAJ-DT (21); KTAJ-TV (16)

Kansas Digital Station Totals as of December 1, 2004

	VHF	UHF	TOTAL
Commercial Television	0	16	16
Educational Television	0	5	5
	0	21	21

Kansas Analog Station Totals as of December 1, 2004

	VHF	UHF	TOTAL
Commercial Television	12	9	21
Educational Television	4	1	5
	16	10	26

KLBY
Ch. 4
(Satellite of KAKE-TV, Wichita)

Network Service: ABC.

Licensee: Gray Television Licensee Inc., Box 10, Wichita, KS 67201.

Studio: 990 S. Range, Colby, KS 67701.

Mailing Address: Box 10, Wichita, KS 64201.

Phone: 785-462-8644. **Fax:** 785-462-3522.

E-mail: tcole@kake.com

Web Site: http://www.kake.com

Technical Facilities: Channel No. 4 (66-72 MHz). Authorized power: 100-kw visual, 10-kw aural. Antenna: 741-ft above av. terrain, 722-ft. above ground, 4137-ft. above sea level.

Latitude 39° 15' 09"
 Longitude 101° 21' 09"

Transmitter: 7.2-mi. SSE of Brewster.

Digital Facilities: Channel No. 17 (488-494 MHz). Power: 1000-kw max. visual. Antenna: 761-ft above av. terrain, 741-ft. above ground.

Latitude 39° 15' 09"
 Longitude 101° 21' 09.4"

FCC Digital File Number: BPCDT-19991025ADA. Granted: October 25, 2000.

Note: Latitude and longitude coordinates shown are based on the North American Datum of 1927 (NAD 27) as currently required by the Mass Media Bureau of the FCC.

News Service: AP.

Ownership: Gray Television Inc. (Group Owner).

Began Operation: September 4, 1984. Sale to Smoky Hills Public Television Corp. approved by FCC March 5, 1986, but not consummated. Sale to Chronicle Publishing Co. by Sheraton Colby Convention Inc. approved by FCC October 10, 1986. Station returned to air February 11, 1987. Station, along with Chronicle's KAKE-TV, KUPK-TV & WDWI were acquired by LIN Television; and then swapped for Benedek Broadcasting's WWLP. FCC approved deal March 23, 2000. Sale to present owner by Benedek Broadcasting Co. LLC approved by FCC August 29, 2002 (Television Digest, Vol. 42:14).

Represented (sales): Petry Television Inc.

Represented (legal): Wiley, Rein & Fielding.

Personnel:

Terry Cole, President & General Manager.

Bryan Frye, Marketing Director.

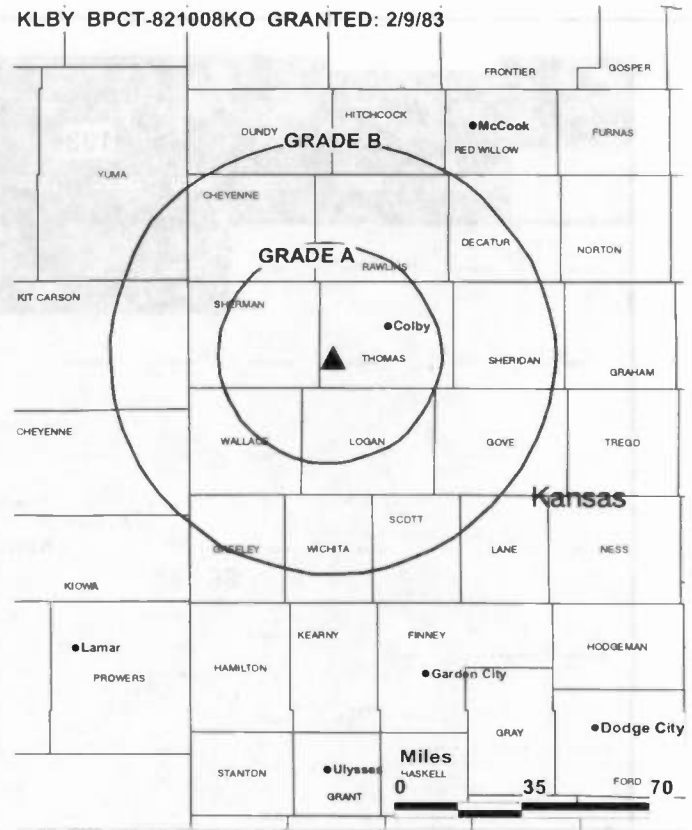
Vicki Heckman, Traffic Manager.

Patrick Myers, Operations Director & Production Manager.

Dan Wall, General Sales Manager.

Glen Horn, News Director.

KLBY BPCT-821008KO GRANTED: 2/9/83



© 2005 Warren Communications News

Dale Morrell, Chief Engineer.

Joseph Miller, Business Manager.

Highest 30 Sec. Rate: \$200.

City of License: Colby. **Station DMA:** Wichita-Hutchinson, KS. **Rank:** 66.

Circulation © 2004 Nielsen. Coverage based on Nielsen study.

Grand Total	Cable TV Households	Non-cable TV Households	Total TV Households
Estimated Station Totals *	3,110	2,020	5,130
Average Weekly Circulation (2004)	1,520	651	2,171
Average Daily Circulation (2004)			892

Station DMA Total	Cable TV Households	Non-cable TV Households	Total TV Households
Estimated Station Totals *	3,110	2,020	5,130
Average Weekly Circulation (2004)	1,520	651	2,171
Average Daily Circulation (2004)			892

*Estimated station totals are sums of the Nielsen TV and Cable TV household estimates for each county in which the station registers viewing of more than 5% as per the Nielsen Survey Methods.

KLBY-DT
Ch. 17

Network Service: ABC.

Grantee: Gray Television Licensee Inc., Box 10, Wichita, KS 67201.

Studio: 990 S. Range, Colby, KS 67701.

Mailing Address: Box 10, Wichita, KS 67201.

Phone: 785-462-8644. **Fax:** 785-462-3522.

E-mail: tcole@kake.com

Web Site: <http://www.kake.com>

Technical Facilities: Channel No. 17 (488-494 MHz). Authorized power: 1000-kw max. visual. Antenna: 761-ft above av. terrain, 741-ft. above ground.

Latitude	39°	15'	09"
Longitude	101°	21'	09.4"

Note: Latitude and longitude coordinates shown are based on the North American Datum of 1927 (NAD 27) as currently required by the Mass Media Bureau of the FCC.

Ownership: Gray Television Inc. (Group Owner).

Began Operation: Station operating under Special Temporary Authority; no on-air date

Represented (legal): Wiley, Rein & Fielding.

Personnel:

Terry Cole, President & General Manager.

Bryan Frye, Marketing Director.

Vicki Heckman, Traffic Manager.

Patrick Myers, Operations & Production Manager.

Dan Wall, General Sales Manager.

Glen Horn, News Director.

Dale Morrell, Chief Engineer.

Joseph Miller, Business Manager.

City of License: Colby. **Station DMA:** Wichita-Hutchinson, KS. **Rank:** 66.

Nielsen Data: Not available.

KBSD-TV
Ch. 6
(Satellite of KWCH-TV, Wichita-Hutchinson)

Network Service: CBS.

Licensee: Media General Broadcasting of South Carolina Holdings, Inc., 333 E. Franklin St., Richmond, VA 23219.

Studio: 100 Airport Rd., Dodge City, KS 67801.

Mailing Address: Box 157, Dodge City, KS 67801.

Phone: 316-838-1212. **Fax:** 620-225-1675.

E-mail: kmohn@kwch.com

Web Site: http://www.kwch.com

Technical Facilities: Channel No. 6 (82-88 MHz). Authorized power: 100-kw visual, 10-kw aural. Antenna: 717-ft above av. terrain, 683-ft. above ground, 3473-ft. above sea level.

Latitude 37° 38' 26"
 Longitude 100° 20' 33"

Transmitter: State Hwy. 23, 20-mi. SW of Dodge City.

Digital Facilities: Channel No. 5 (76-82 MHz). Power: 20-kw visual. Antenna: 650-ft above av. terrain, 635-ft. above ground.

Latitude 37° 38' 28"
 Longitude 100° 20' 39"

FCC Digital File Number: BPCDT-19991015ABG. Granted: October 10, 2000.

Note: Latitude and longitude coordinates shown are based on the North American Datum of 1927 (NAD 27) as currently required by the Mass Media Bureau of the FCC.

Multichannel TV Sound: Stereo only.

Satellite Earth Stations: Transmitter Larcen; AFC, 3.7-meter Ku-band; Scientific-Atlanta, 4.6-meter C-band; Scientific-Atlanta, M/A-Com receivers.

News Service: AP.

Ownership: Media General Inc. (Group Owner).

Began Operation: July 24, 1957. Acquisition of positive control by Leigh Warner approved by FCC December 16, 1969. Transfer of control to Kansas Broadcasting System approved by FCC May 19, 1988. Sale to Smith Broadcasting Group Inc. approved by FCC October 12, 1988. Sale to Spartan Communications Inc. by Smith Broadcasting Group Inc. approved by FCC October 7, 1994. Sale to present owner by Spartan Communications Inc. approved by FCC March 22, 2000.

Represented (sales): Blair Television.

Represented (legal): Dow, Lohnes & Albertson PLLC.

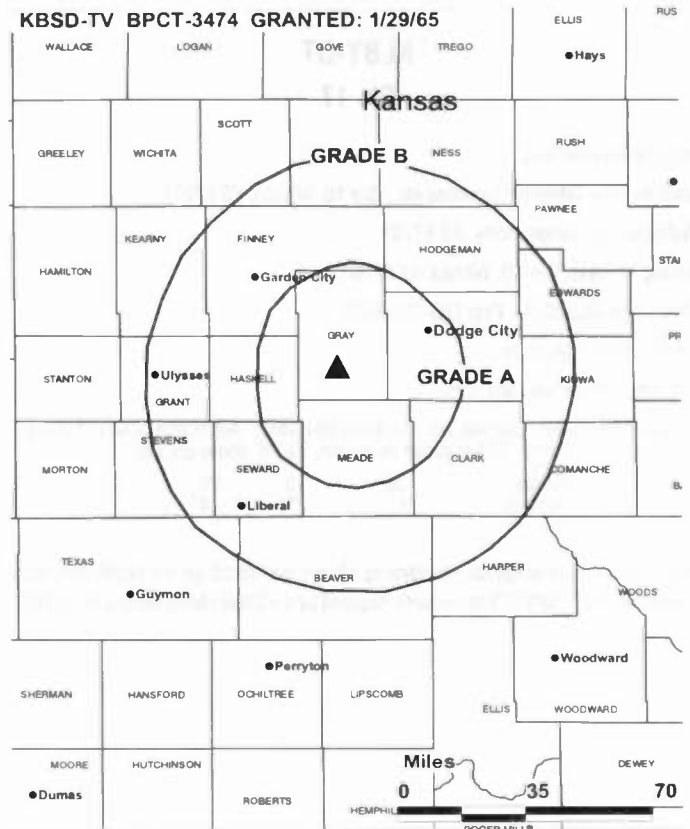
Personnel:

Kathy Mohn, General Manager.

Kerri W. Baker, Local Sales Manager.

Joan Barrett, News Director.

KBSD-TV BPCT-3474 GRANTED: 1/29/65



© 2005 Warren Communications News

Don Vest, Chief Engineer.

Highest 30 Sec. Rate: \$200.

City of License: Ensign. **Station DMA:** Wichita-Hutchinson, KS. **Rank:** 66.

Circulation © 2004 Nielsen. Coverage based on Nielsen study.

GrandTotal	Cable TV Households	Non-cable TV Households	Total TV Households
Estimated Station Totals *	24,240	10,750	34,990
Average Weekly Circulation (2004)	14,638	4,187	18,825
Average Daily Circulation (2004)			10,129

Station DMA Total	Cable TV Households	Non-cable TV Households	Total TV Households
Estimated Station Totals *	24,240	10,750	34,990
Average Weekly Circulation (2004)	14,638	4,187	18,825
Average Daily Circulation (2004)			10,129

*Estimated station totals are sums of the Nielsen TV and Cable TV household estimates for each county in which the station registers viewing of more than 5% as per the Nielsen Survey Methods.

KSNG

Ch. 11

(Satellite of KSNW, Wichita)

Network Service: NBC.

Licensee: Emmis Television License Corp. of Wichita, 3500 W. Olive Ave., Suite 1450, Burbank, CA 91505-4604.

Studio: 833 N. Main St., Wichita, KS 67203.

Mailing Address: 833 N. Main St., Wichita, KS 67203.

Phone: 316-265-3333. **Fax:** 316-292-1197.

E-mail: soswald@ksn.com

Web Site: http://www.ksn.com

Technical Facilities: Channel No. 11 (198-204 MHz). Authorized power: 200-kw visual, 24.5-kw aural. Antenna: 800-ft. above av. terrain, 834-ft. above ground, 3711-ft. above sea level.

Latitude 37° 46' 40"
Longitude 100° 52' 08"

Transmitter: U.S. Hwy. 83, 12.6-mi. S of Garden City.

Digital Facilities: Channel No. 16 (482-488 MHz). Power: 631-kw max. visual. Antenna: 714-ft above av. terrain, 728-ft. above ground, 3658-ft. above sea level.

Latitude 37° 46' 40"
Longitude 100° 52' 08"

FCC Digital File Number: BPCDT-990709LG. Granted: May 03, 2001.

Note: Latitude and longitude coordinates shown are based on the North American Datum of 1927 (NAD 27) as currently required by the Mass Media Bureau of the FCC.

Satellite Earth Station: Transmitter RCA; RCA Americom, 3.6-meter Ku-band; M/A-Corn receivers.

News Services: KSN, Conus, CNN Newsource, AP.

Ownership: Emmis Communications Corp. (Group Owner).

Began Operation: November 5, 1958. Sale to SJL of Kansas Corp. by Standard Corp. approved by FCC August 8, 1988 (Television Digest, Vol. 28:15, 20). Sale to Lee Enterprises Inc. by SJL Broadcast Management Corp. approved by FCC June 27, 1995. Transfer to present owner by Lee Enterprises Inc. approved by FCC September 27, 2000 (Vol. 40:20).

Represented (sales): Katz Television.

Represented (legal): Wiley, Rein & Fielding.

Personnel:

Shawn Oswald, General Manager.

David Bell, Promotion Director.

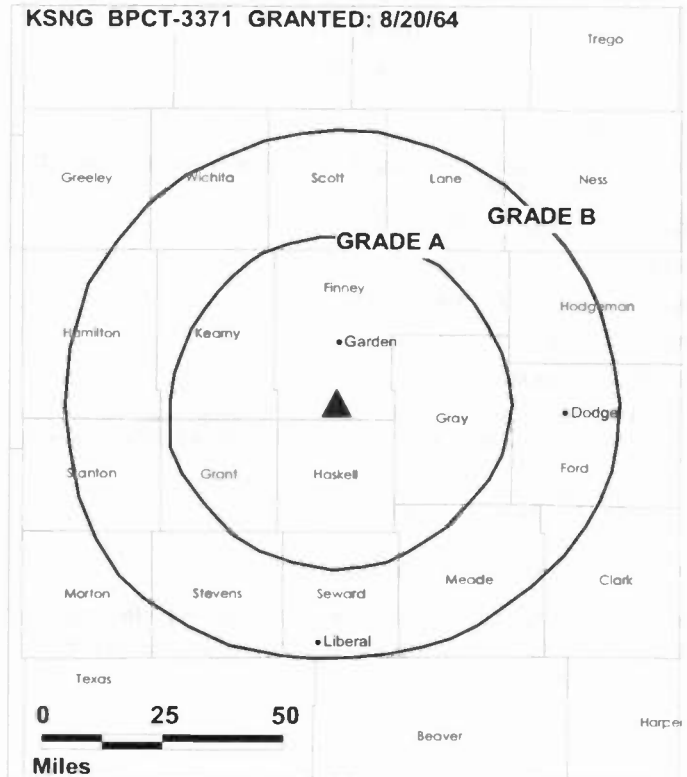
David Thornton, Production Director.

Dan Hogan, Local Sales Manager.

Becky Swan, National Sales Manager.

Todd Spessard, News Director.

KSNG BPCT-3371 GRANTED: 8/20/64



© 2005 Warren Communications News

Dave Rickles, Chief Engineer.

Georgianna Mattke, Business Manager.

Betty Erickson, Program Coordinator.

Rates: On request.

City of License: Garden City. **Station DMA:** Wichita-Hutchinson, KS. **Rank:** 66.

Circulation © 2004 Nielsen. Coverage based on Nielsen study.

GrandTotal	Cable TV Households	Non-cable TV Households	Total TV Households
Estimated Station Totals *	24,240	9,990	34,230
Average Weekly Circulation (2004)	16,200	4,160	20,360
Average Daily Circulation (2004)			13,014
Station DMA Total	Cable TV Households	Non-cable TV Households	Total TV Households
Estimated Station Totals *	24,240	9,990	34,230
Average Weekly Circulation (2004)	16,200	4,160	20,360
Average Daily Circulation (2004)			13,014

*Estimated station totals are sums of the Nielsen TV and Cable TV household estimates for each county in which the station registers viewing of more than 5% as per the Nielsen Survey Methods.

Kansas — Garden City

**KSNG-DT
Ch. 16**

Network Service: NBC.

Grantee: Emmis Television License Corp. of Wichita, 3500 W. Olive Ave., Suite 1450, Burbank, CA 91505-4604.

Studio: 833 N. Main St., Wichita, KS 67203.

Mailing Address: 833 N. Main St., Wichita, KS 67203.

Phone: 316-265-3333. **Fax:** 316-292-1197.

E-mail: soswald@ksn.com

Web Site: <http://www.ksn.com>

Technical Facilities: Channel No. 16 (482-488 MHz). Authorized power: 631-kw max. visual. Antenna: 714-ft above av. terrain, 728-ft. above ground, 3658-ft. above sea level.

Latitude	37°	46'	40"
Longitude	100°	52'	08"

Transmitter: U.S. Hwy. 83, 12.6-mi. S of Garden City.

Note: Latitude and longitude coordinates shown are based on the North American Datum of 1927 (NAD 27) as currently required by the Mass Media Bureau of the FCC.

Ownership: Emmis Communications Corp. (Group Owner).

Began Operation: September 13, 2002. Standard Definition. Operating under Special Temporary Authority at 3.63-kw max. visual.

Represented (engineering): Cavell, Mertz & Davis Inc.

Personnel:

Shawn Oswald, General Manager.

David Bell, Promotion Director.

David Thornton, Production Director.

Dan Hogan, Local Sales Manager.

Becky Swan, National Sales Manager.

Todd Spessard, News Director.

Dave Rickles, Chief Engineer.

Georgianna Matke, Business Manager.

Betty Erickson, Program Coordinator.

City of License: Garden City. **Station DMA:** Wichita-Hutchinson, KS. **Rank:** 66.

Nielsen Data: Not available.

KUPK-DT
Ch. 18

Network Service: ABC.

Grantee: Gray Television Licensee Inc., Box 10, Wichita, KS 67201.

Studio: 2900 E. Schulman Ave., Garden City, KS 67846-9064.

Mailing Address: 2900 E. Schulman Ave., Garden City, KS 67846.

Phone: 316-943-4221; 620-272-1560. **Fax:** 620-272-1572.

E-mail: kupk@gcnet.com

Web Site: <http://www.kake.com>

Technical Facilities: Channel No. 18 (494-500 MHz). Authorized power: 1000-kw max. visual. Antenna: 821-ft above av. terrain, 801-ft. above ground.

Latitude	37°	39'	00.9"
Longitude	100°	40'	06.4"

Note: Latitude and longitude coordinates shown are based on the North American Datum of 1927 (NAD 27) as currently required by the Mass Media Bureau of the FCC.

Ownership: Gray Television Inc. (Group Owner).

Began Operation: Station operating under Special Temporary Authority; no on-air date

Represented (legal): Wiley, Rein & Fielding.

Personnel:

Bryce Baker, General Manager, Sales & Marketing Director.

Cody Atkinson, Production Manager.

Erlin Dehn, News Director.

Brad Jones, Chief Engineer.

City of License: Garden City. **Station DMA:** Wichita-Hutchinson, KS. **Rank:** 66.

Nielsen Data: Not available.

KUPK-TV
Ch. 13
(Satellite of KAKE, Wichita)

Network Service: ABC.

Licensee: Gray Television Licensee Inc., Box 10, Wichita, KS 67201.

Studio: 2900 E. Schulman Ave., Garden City, KS 67846.

Mailing Address: 2900 E. Schulman Ave., Garden City, KS 67846.

Phone: 620-275-1560. **Fax:** 620-275-1572.

E-mail: bbaker@kake.com

Web Site: http://www.kake.com

Technical Facilities: Channel No. 13 (210-216 MHz). Authorized power: 224-kw visual, 44.7-kw aural. Antenna: 870-ft above av. terrain, 847-ft. above ground, 3687-ft. above sea level.

Latitude 37° 39' 01"
 Longitude 100° 40' 06"

Transmitter: 8-mi. NW of Copeland.

Digital Facilities: Channel No. 18 (494-500 MHz). Power: 1000-kw max. visual. Antenna: 821-ft above av. terrain, 801-ft. above ground.

Latitude 37° 39' 00.9"
 Longitude 100° 40' 06.4"

FCC Digital File Number: BPCDT-19991025ADQ. Granted: October 25, 2000.

Note: Latitude and longitude coordinates shown are based on the North American Datum of 1927 (NAD 27) as currently required by the Mass Media Bureau of the FCC.

Satellite Earth Stations: Transmitter RCA; Luxor, 3.7-meter C-band; AFC, 3.7-meter Ku-band; M/A-Com, Luxor receivers.

Ownership: Gray Television Inc. (Group Owner).

Began Operation: October 28, 1964. Sale to present owner by Benedek Broadcasting Co. LLC approved by FCC August 29, 2002 (Television Digest, Vol. 42:14). Station, along with Chronicle's KAKE-TV, KLBY & WOWT, were acquired by LIN Television; and then swapped for Benedek Broadcasting's WWLP. FCC approved deal March 23, 2000.

Represented (legal): Wiley, Rein & Fielding.

Personnel:

Bryce Baker, General Manager, Marketing & Sales Manager.

Cody Atkinson, Production Manager.

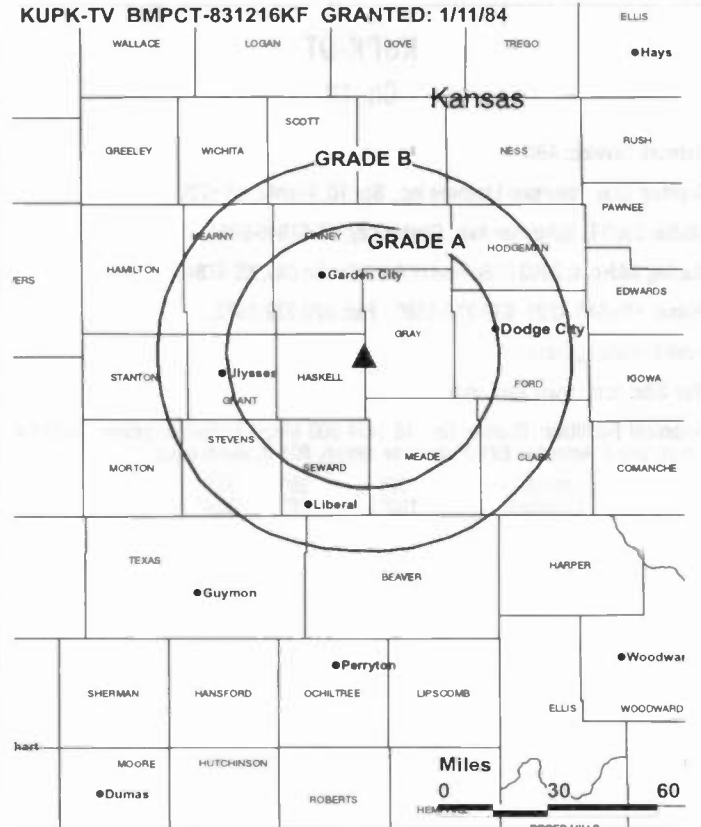
Erin Dehn, News Director.

Brad Jones, Chief Engineer.

Highest 30 Sec. Rate: \$200.

City of License: Garden City. **Station DMA:** Wichita-Hutchinson, KS. **Rank:** 66.

KUPK-TV BMPCT-831216KF GRANTED: 1/11/84



© 2005 Warren Communications News

Circulation © 2004 Nielsen. Coverage based on Nielsen study.

GrandTotal	Cable TV Households	Non-cable TV Households	Total TV Households
Estimated Station Totals *	25,590	16,860	42,450
Average Weekly Circulation (2004)	14,465	4,165	18,630
Average Daily Circulation (2004)			8,176
Station DMA Total	Cable TV Households	Non-cable TV Households	Total TV Households
Estimated Station Totals *	24,240	12,450	36,690
Average Weekly Circulation (2004)	14,389	3,795	18,184
Average Daily Circulation (2004)			8,068
Other DMA Total	Cable TV Households	Non-cable TV Households	Total TV Households
Estimated Station Totals *	1,350	4,410	5,760
Average Weekly Circulation (2004)	76	370	446
Average Daily Circulation (2004)			108

*Estimated station totals are sums of the Nielsen TV and Cable TV household estimates for each county in which the station registers viewing of more than 5% as per the Nielsen Survey Methods.

KBSL-TV

Ch. 10

(Satellite of KWCH-TV, Wichita-Hutchinson)

Network Service: CBS.

Licensee: Media General Broadcasting of South Carolina Holdings, Inc., 333 E. Franklin St., Richmond, VA 23219.

Studio: 3023 W. 31st St., Goodland, KS 67735.

Mailing Address: Box 629, Goodland, KS 67735.

Phone: 785-899-2321. **Fax:** 785-899-3138.

E-mail: kbsl-tv@eaglecom.net

Web Site: http://www.kwch.com

Technical Facilities: Channel No. 10 (192-198 MHz). Authorized power: 316-kw visual, 56.2-kw aural. Antenna: 980-ft above av. terrain, 976-ft. above ground, 4526-ft. above sea level.

Latitude 39° 28' 09"
Longitude 101° 33' 20"

Transmitter: 9-mi. N of Edson.

Digital Facilities: Channel No. 14 (470-476 MHz). Power: 1000-kw max. visual. Antenna: 936-ft above av. terrain, 932-ft. above ground.

Latitude 39° 28' 10"
Longitude 101° 33' 19"

FCC Digital File Number: BPCDT-19991015ABH. Granted: October 10, 2000.

Note: Latitude and longitude coordinates shown are based on the North American Datum of 1927 (NAD 27) as currently required by the Mass Media Bureau of the FCC.

Ownership: Media General Inc. (Group Owner).

Began Operation: April 26, 1959. Test programming September 11, 1958; full operation April 26, 1959. Leslie E. Whittemore Group acquired station from James E. Blair (Television Digest, Vol. 15:16, 27). Max Jones took over station from Whittemore & Assoc. following bankruptcy (Vol. 16:24). Transfer to Standard Electronics Corp. from Max Jones, trustee in bankruptcy, approved by FCC November 2, 1960 (Vol. 16:39, 45). Sale to KAYS Inc. by Standard Electronic Corp. approved by FCC August 1, 1962. Sale to Smith Broadcasting Group Inc. by Kays Inc. approved by FCC October 12, 1988. Sale to Spartan Communications Inc. by Smith Broadcasting Group Inc. approved by FCC October 7, 1994. Sale to present owner by Spartan Communications Inc. approved by FCC March 22, 2000.

Represented (sales): Blair Television.

Represented (legal): Dow, Lohnes & Albertson PLLC.

Personnel:

Kathy Mohn, General Manager.

Rafil Archilla, Station Manager.

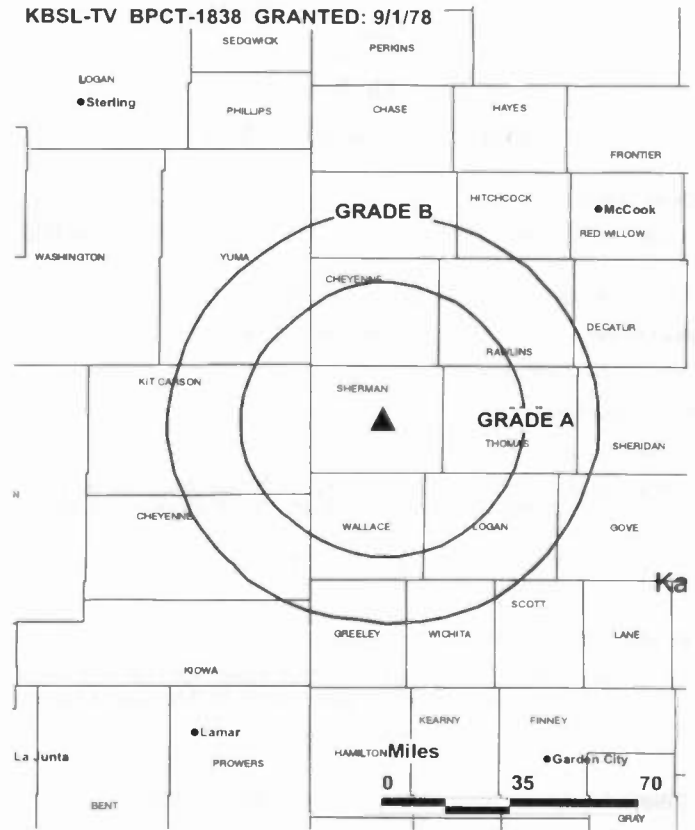
Clinton Griffiths, News Director.

Rusty Renner, Production Manager.

Laverne Goering, Programming Director.

Don Vest, Chief Engineer.

KBSL-TV BPCT-1838 GRANTED: 9/1/78



© 2005 Warren Communications News

Highest 30 Sec. Rate: \$75.

City of License: Goodland. **Station DMA:** Wichita-Hutchinson, KS. **Rank:** 66.

Circulation © 2004 Nielsen. Coverage based on Nielsen study.

Grand Total	Cable TV Households	Non-cable TV Households	Total TV Households
Estimated Station Totals *	3,110	7,920	11,030
Average Weekly Circulation (2004)	2,229	1,653	3,882
Average Daily Circulation (2004)			2,278
Station OMA Total	Cable TV Households	Non-cable TV Households	Total TV Households
Estimated Station Totals *	3,110	6,990	10,100
Average Weekly Circulation (2004)	2,229	1,464	3,693
Average Daily Circulation (2004)			2,213
Other OMA Total	Cable TV Households	Non-cable TV Households	Total TV Households
Estimated Station Totals *	0	930	930
Average Weekly Circulation (2004)	0	189	189
Average Daily Circulation (2004)			65

*Estimated station totals are sums of the Nielsen TV and Cable TV household estimates for each county in which the station registers viewing of more than 5% as per the Nielsen Survey Methods.

KSNC
Ch. 2
(Satellite of KSNW, Wichita)

Network Service: NBC.

Licensee: Emmis Television License Corp. of Wichita, 3500 W. Olive Ave., Suite 1450, Burbank, CA 91505-4604.

Studio: 482 N. Highway 281, Great Bend, KS 67530.

Mailing Address: 482 N Highway 281, Great Bend, KS 67530.

Phone: 620-793-7868. **Fax:** 620-793-3079.

E-mail: soswald@ksn.com

Web Site: http://www.ksn.com

Technical Facilities: Channel No. 2 (54-60 MHz). Authorized power: 100-kw visual, 17.8-kw aural. Antenna: 970-ft above av. terrain, 1006-ft. above ground, 2875-ft. above sea level.

Latitude	38°	25'	54"
Longitude	98°	46'	24"

Transmitter: U.S. Hwy. 281, 4-mi. N of city limits.

Digital Facilities: Channel No. 22 (518-524 MHz). Power: 1000-kw max. visual. Antenna: 856-ft above av. terrain, 853-ft. above ground, 2871-ft. above sea level.

Latitude	38°	25'	54"
Longitude	98°	46'	18"

FCC Digital File Number: BPCDT-990610KF. Granted: May 03, 2001.

Note: Latitude and longitude coordinates shown are based on the North American Datum of 1927 (NAD 27) as currently required by the Mass Media Bureau of the FCC.

Satellite Earth Station: Transmitter RCA; RCA Americom, 3.6-meter Ku-band.

News Services: KSN, Conus, AP.

Ownership: Emmis Communications Corp. (Group Owner).

Began Operation: November 28, 1954. Transfer to present owner by Lee Enterprises Inc. approved by FCC September 27, 2000 (Television Digest, Vol. 40:20). Sale to Lee Enterprises Inc. by SJL Broadcast Management approved by FCC June 27, 1995. Sale to SJL of Kansas Corp. by Standard Corp. approved by FCC August 8, 1988 (Vol. 28:15, 20). Sale (with satellites KSNG, Garden City, KS; and KSNK, McCook, NE) by Central Kansas Television Co. Inc. approved by FCC June 13, 1962 (Vol. 2:25).

Represented (sales): Katz Television.

Represented (legal): Wiley, Rein & Fielding.

Represented (engineering): Hammett & Edison Inc.

Personnel:

Shawn Oswald, General Manager.

David Bell, Promotion Director.

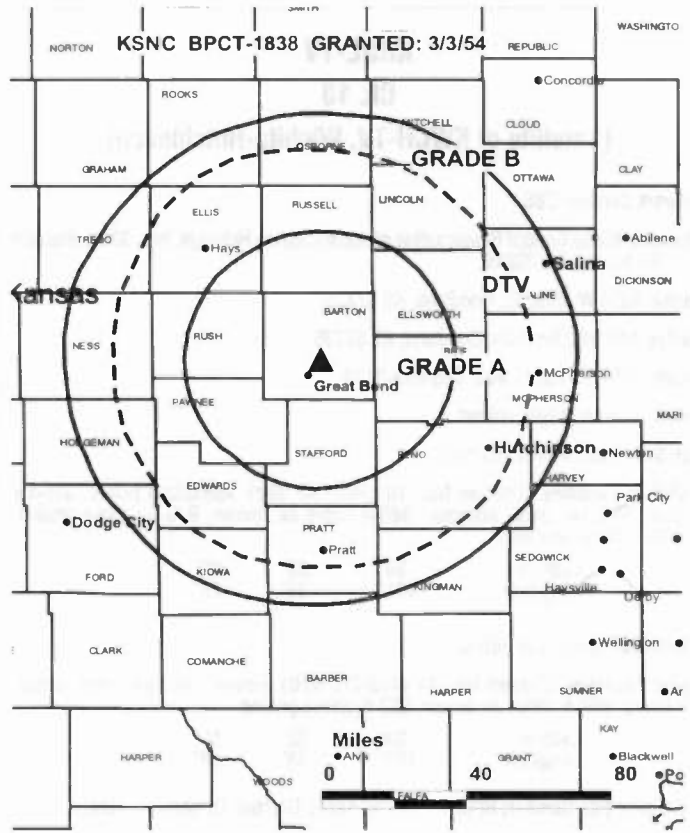
David Thornton, Production Director.

Dan Hogan, Local Sales Manager.

Becky Swan, National Sales Manager.

Todd Spessard, News Director.

Dave Rickles, Chief Engineer.



© 2005 Warren Communications News

Georgianna Matke, Business Manager.

Betty Erickson, Program Coordinator.

Rates: On request.

City of License: Great Bend. **Station DMA:** Wichita-Hutchinson, KS. **Rank:** 66.

Circulation © 2004 Nielsen. Coverage based on Nielsen study.

GrandTotal	Cable TV Households	Non-cable TV Households	Total TV Households
Estimated Station Totals *	34,740	15,440	50,180
Average Weekly Circulation (2004)	21,634	5,859	27,493
Average Daily Circulation (2004)			15,867
Station DMA Total	Cable TV Households	Non-cable TV Households	Total TV Households
Estimated Station Totals *	33,610	15,440	49,050
Average Weekly Circulation (2004)	21,446	5,859	27,305
Average Daily Circulation (2004)			15,814
Other DMA Total	Cable TV Households	Non-cable TV Households	Total TV Households
Estimated Station Totals *	1,130	0	1,130
Average Weekly Circulation (2004)	188	0	188
Average Daily Circulation (2004)			53

*Estimated station totals are sums of the Nielsen TV and Cable TV household estimates for each county in which the station registers viewing of more than 5% as per the Nielsen Survey Methods.

Kansas — Great Bend

**KSNC-DT
Ch. 22**

Network Service: NBC.

Licensee: Emmis Television License Corp. of Wichita, 3500 W. Olive Ave., Suite 1450, Burbank, CA 91505-4604.

Studio: 482 N. Hwy. 281, Great Bend, KS 67530.

Mailing Address: 482 N. Hwy. 281, Great Bend, KS 67530.

Phone: 620-793-7868. **Fax:** 620-793-3079.

E-mail: soswald@ksn.com

Web Site: <http://www.ksn.com>

Technical Facilities: Channel No. 22 (518-524 MHz). Authorized power: 1000-kw max. visual. Antenna: 856-ft above av. terrain, 853-ft. above ground, 2871-ft. above sea level.

Latitude	38°	25'	54"
Longitude	98°	46'	18"

Transmitter: U.S. Hwy. 281, 4-mi. N of Great Bend.

Note: Latitude and longitude coordinates shown are based on the North American Datum of 1927 (NAD 27) as currently required by the Mass Media Bureau of the FCC.

Ownership: Emmis Communications Corp. (Group Owner).

Began Operation: September 13, 2002. Standard Definition. Operating under Special Temporary Authority at 3.39-kw max. visual.

Represented (legal): Cavell, Mertz & Davis Inc.

Personnel:

Shawn Oswald, General Manager.

David Bell, Promotion Director.

David Thornton, Production Director.

Dan Hogan, Local Sales Manager.

Becky Swan, National Sales Manager.

Todd Spessard, News Director.

Dave Rickles, Chief Engineer.

Georgianna Mattke, Business Manager.

Betty Erickson, Program Coordinator.

City of License: Great Bend. **Station DMA:** Wichita-Hutchinson, KS. **Rank:** 66.

Nielsen Data: Not available.

KBSH-TV
Ch. 7

(Satellite of KWCH-TV, Wichita-Hutchinson)

Network Service: CBS.

Licensee: Media General Broadcasting of South Carolina Holdings, Inc., 333 E. Franklin St., Richmond, VA 23219.

Studio: 2300 Hall St., Hays, KS 67601.

Mailing Address: 2300 Hall St., Hays, KS 67601.

Phone: 785-625-5277. Fax: 785-625-1161.

E-mail: kmohn@kwch.com

Web Site: http://www.kwch.com

Technical Facilities: Channel No. 7 (174-180 MHz). Authorized power: 316-kw visual, 32.4-kw aural. Antenna: 710-ft above av. terrain, 821-ft. above ground, 2840-ft. above sea level.

Latitude 38° 53' 05"
Longitude 99° 20' 15"

Transmitter: 2300 Hall St.

Digital Facilities: Channel No. 20 (506-512 MHz). Power: 1000-kw max. visual. Antenna: 709-ft above av. terrain, 763-ft. above ground.

Latitude 38° 53' 01"
Longitude 99° 20' 14"

FCC Digital File Number: BPCDT-19991015ABF. Granted: March 07, 2001.

Note: Latitude and longitude coordinates shown are based on the North American Datum of 1927 (NAD 27) as currently required by the Mass Media Bureau of the FCC.

Satellite Earth Stations: Transmitter RCA; AFC, 3.6-meter Ku-band; ADM, 4.8-meter C-band; Standard Communications, M/A-Com receivers.

News Service: UPI.

Ownership: Media General Inc. (Group Owner).

Began Operation: September 2, 1958.

Represented (sales): Blair Television.

Represented (legal): Dow, Lohnes & Albertson PLLC.

Personnel:

Kathy Mohn, General Manager.

Rafael Archilla, Station & Regional Sales Manager.

Dennis Massier, Engineering Director.

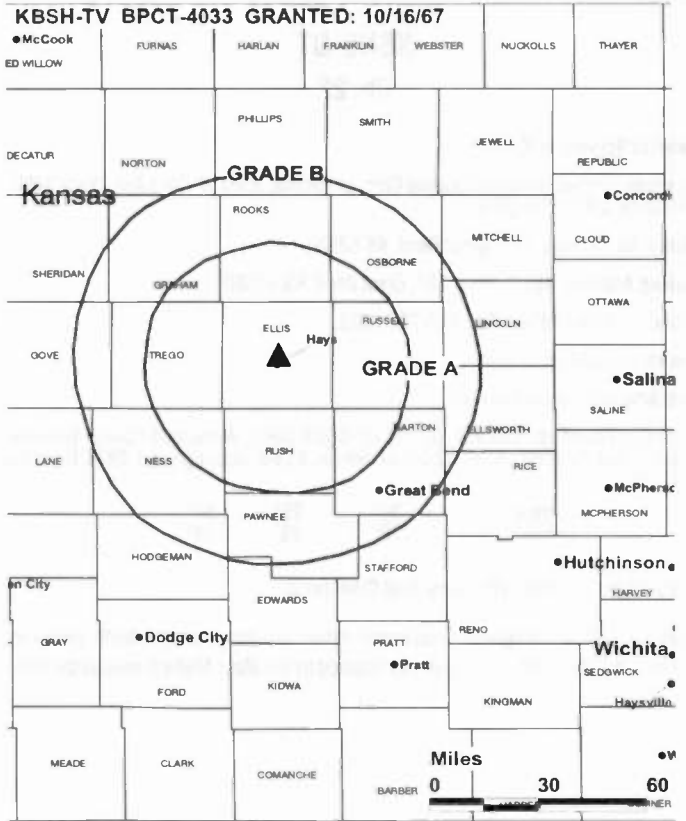
Clinton Griffiths, News Director.

Laverne Goering, Program Director.

John Salem, General Sales Manager.

Don Vest, Chief Engineer.

Highest 30 Sec. Rate: \$110.



© 2005 Warren Communications News

City of License: Hays. Station DMA: Wichita-Hutchinson, KS. Rank: 66.

Circulation © 2004 Nielsen. Coverage based on Nielsen study.

GrandTotal	Cable TV Households	Non-cable TV Households	Total TV Households
Estimated Station Totals *	28,240	12,720	40,960
Average Weekly Circulation (2004)	13,469	4,455	17,924
Average Daily Circulation (2004)			10,893
Station DMA Total	Cable TV Households	Non-cable TV Households	Total TV Households
Estimated Station Totals *	23,470	11,670	35,140
Average Weekly Circulation (2004)	11,483	4,283	15,766
Average Daily Circulation (2004)			9,855
Other DMA Total	Cable TV Households	Non-cable TV Households	Total TV Households
Estimated Station Totals *	4,770	1,050	5,820
Average Weekly Circulation (2004)	1,986	172	2,158
Average Daily Circulation (2004)			1,038

*Estimated station totals are sums of the Nielsen TV and Cable TV household estimates for each county in which the station registers viewing of more than 5% as per the Nielsen Survey Methods.

KBDK
Ch. 14
(Satellite of KSAS-TV, Wichita)

Network Service: FOX.

Licensee: Clear Channel Radio Licenses Inc., 200 Concord Plaza, Suite 600, San Antonio, TX 78216.

Studio: 316 N. West St., Wichita, KS 67203.

Mailing Address: 316 N. West St., Wichita, KS 67203.

Phone: 316-942-2424. **Fax:** 316-942-8927.

E-mail: foxfeedback@foxkansas.com

Web Site: http://www.foxkansas.com

Technical Facilities: Channel No. 14 (470-476 MHz). Authorized power: 29.38-kw max. visual. Antenna: 525-ft above av. terrain, 518-ft. above ground, 2447-ft. above sea level.

Latitude	38°	37'	54"
Longitude	98°	50'	52"

Transmitter: 4-mi. W of Susank.

Note: Latitude and longitude coordinates shown are based on the North American Datum of 1927 (NAD 27) as currently required by the Mass Media Bureau of the FCC.

Ownership: Clear Channel Communications Inc. (Group Owner).

Represented (legal): Wiley, Rein & Fielding.

Personnel:

Kent Cornish, General Manager.

Dave Caruso, Chief Engineer.

Rates: On request.

City of License: Hoisington. **Station DMA:** Wichita-Hutchinson, KS. **Rank:** 66.

Circulation © 2004 Nielsen. Coverage based on Nielsen study.

GrandTotal	Cable TV Households	Non-cable TV Households	Total TV Households
Estimated Station Totals *	25,770	8,120	33,890
Average Weekly Circulation (2004)	9,538	1,658	11,196
Average Daily Circulation (2004)			3,687

Station OMA Total	Cable TV Households	Non-cable TV Households	Total TV Households
Estimated Station Totals *	24,470	8,120	32,590
Average Weekly Circulation (2004)	9,416	1,658	11,074
Average Daily Circulation (2004)			3,678

Other OMA Total	Cable TV Households	Non-cable TV Households	Total TV Households
Estimated Station Totals *	1,300	0	1,300
Average Weekly Circulation (2004)	122	0	122
Average Daily Circulation (2004)			9

*Estimated station totals are sums of the Nielsen TV and Cable TV household estimates for each county in which the station registers viewing of more than 5% as per the Nielsen Survey Methods.

Kansas — Hutchinson

**KSCC
Ch. 36**

Network Service: UPN.

Licensee: Mercury Broadcasting Co. Inc., 115 E. Travis, Suite 533, San Antonio, TX 78205.

Studio: 316 N. West St., Wichita, KS 67203.

Mailing Address: 316 N. West St., Wichita, KS 67203.

Phone: 316-941-1036. **Fax:** 316-942-5188.

E-mail: upnfeedback@upnkansas.com

Web Site: http://www.upnkansas.com

Technical Facilities: Channel No. 36 (602-608 MHz). Authorized power: 3500-kw max. & 3500-kw horizontal visual, 350-kw & 350-kw horizontal aural. Antenna: 1079-ft above av. terrain, 1079-ft. above ground, 2470-ft. above sea level.

Latitude	37°	56'	23"
Longitude	97°	30'	42"

Transmitter: 4-mi. S & 0.4-mi. E of Halstead.

Digital Facilities: Channel No. 36 (602-608 MHz). Power: 1000-kw max. visual. Antenna: 1017-ft above av. terrain, 1017-ft. above ground.

Latitude	37°	56'	23"
Longitude	97°	30'	42"

FCC Digital File Number: BPCDT-19991029AEO. Granted: February 23, 2001.

Note: Latitude and longitude coordinates shown are based on the North American Datum of 1927 (NAD 27) as currently required by the Mass Media Bureau of the FCC.

LMA: Local marketing agreement with KSAS-TV (F), Wichita-Hutchinson.

Ownership: Mercury Broadcasting Co. Inc. (Group Owner).

Began Operation: January 4, 2001. Sale to Viacom International Inc. by Three Feathers Communications Inc. approved by FCC October 1, 1999. Sale to present owner by Viacom International Inc. approved by FCC May 31, 2001.

Represented (sales): Millennium Sales & Marketing.

Represented (legal): Arter & Hadden LLP.

Represented (engineering): Bell Consulting Inc.

Personnel:

Kent Cornish, General Manager.

Michael Truman, Promotion Director.

Ken Whitney, Production Manager.

Shelly Owens, Traffic Manager.

Jeff McCausland, Director of Sales & Marketing.

David Hill, Local Sales Manager.

Todd Murphy, National Sales Manager.

David Caruso, Chief Engineer.

Linda Madzey, Program Director.

Rates: On request.

City of License: Hutchinson. **Station DMA:** Wichita-Hutchinson, KS. **Rank:** 66.

Circulation © 2004 Nielsen. Coverage based on Nielsen study.

GrandTotal	Cable TV Households	Non-cable TV Households	Total TV Households
Estimated Station Totals *	253,690	96,200	349,890
Average Weekly Circulation (2004)	64,814	27,771	92,585
Average Daily Circulation (2004)			29,593
Station DMA Total	Cable TV Households	Non-cable TV Households	Total TV Households
Estimated Station Totals *	253,690	96,200	349,890
Average Weekly Circulation (2004)	64,814	27,771	92,585
Average Daily Circulation (2004)			29,593

* Estimated station totals are sums of the Nielsen TV and Cable TV household estimates for each county in which the station registers viewing of more than 5% as per the Nielsen Survey Methods.

KSCC-DT
Ch. 36

Network Service: IND.

Licensee: Mercury Broadcasting Co. Inc., 115 E. Travis, Suite 533, San Antonio, TX 78205.

Studio: 316 N. West St., Wichita, KS 67203.

Mailing Address: 316 N. West St., Wichita, KS 67203.

Phone: 316-941-1036. **Fax:** 316-942-5188.

E-mail: upnfeedback@upnkansas.com

Web Site: <http://www.upnkansas.com>

Technical Facilities: Channel No. 36 (602-608 MHz). Authorized power: 1000-kw max. visual. Antenna: 1017-ft above av. terrain, 1017-ft. above ground.

Latitude	37°	56'	23"
Longitude	97°	30'	42"

Note: Latitude and longitude coordinates shown are based on the North American Datum of 1927 (NAD 27) as currently required by the Mass Media Bureau of the FCC.

Ownership: Mercury Broadcasting Co. Inc. (Group Owner).

Began Operation: Station operating; no on-air date

Represented (sales): Millennium Sales & Marketing.

Personnel:

Kent Cornish, General Manager.

Michael Truman, Promotion Director.

Ken Whitney, Production Manager.

Shelly Owens, Traffic Manager.

Jeff McCausland, Director of Sales & Marketing.

David Hill, Local Sales Manager.

Todd Murphy, National Sales Manager.

David Caruso, Chief Engineer.

Linda Madzey, Program Director.

City of License: Hutchinson. **Station DMA:** Wichita-Hutchinson, KS. **Rank:** 66.

Nielsen Data: Not available.

KMCI
Ch. 38

Network Service: IND.

Licensee: E. W. Scripps Co., 312 Walnut St., 28th Floor, Cincinnati, OH 45202.

Studio: 4720 Oak St., Kansas City, MO 64112.

Mailing Address: 4720 Oak St., Kansas City, MO 64112.

Phone: 816-753-4141. **Fax:** 816-932-4122.

E-mail: comments@kmci.com

Web Site: http://www.kmci.com

Technical Facilities: Channel No. 38 (614-620 MHz). Authorized power: 4743.8-kw max. visual. Antenna: 1083-ft above av. terrain, 1004-ft. above ground, 2018-ft. above sea level.

Latitude 38° 53' 46"
Longitude 95° 10' 29"

Holds CP for change to 5000-kw max. visual, 1069-ft above av. terrain, 1129-ft. above ground, 2013-ft. above sea level; lat. 38° 58' 42", long. 94° 32' 001.80", BMPCT-20020621AAQ.

Transmitter: 5.77-mi. SE of Lawrence.

Digital Facilities: Channel No. 36 (602-608 MHz). Power: 500-kw max. visual. Antenna: 954-ft above av. terrain, 1014-ft. above ground, 1899-ft. above sea level.

Latitude 38° 58' 42"
Longitude 94° 32' 001"

FCC Digital File Number: BMPCDT-20020621AAF. Granted: September 17, 2002.

Note: Latitude and longitude coordinates shown are based on the North American Datum of 1927 (NAD 27) as currently required by the Mass Media Bureau of the FCC.

Satellite Earth Station: Transmitter NEC; Comtech, 5-meter C-band.

Ownership: E. W. Scripps Co. (Group Owner).

Began Operation: February 1, 1988. Sale to present owner by Miller Broadcasting Inc. approved by FCC February 3, 2000.

Represented (sales): Harrington, Righter & Parsons Inc.

Represented (legal): Baker & Hostetler LLP.

Personnel:

Jim Swinehart, Vice President & General Manager.

Don Nardo, Promotion Director.

Jim Neal, Production Manager.

Acicia Curry, Traffic Manager.

Craig Allison, Station Manager.

Alan Fuchsman, General Sales Manager.

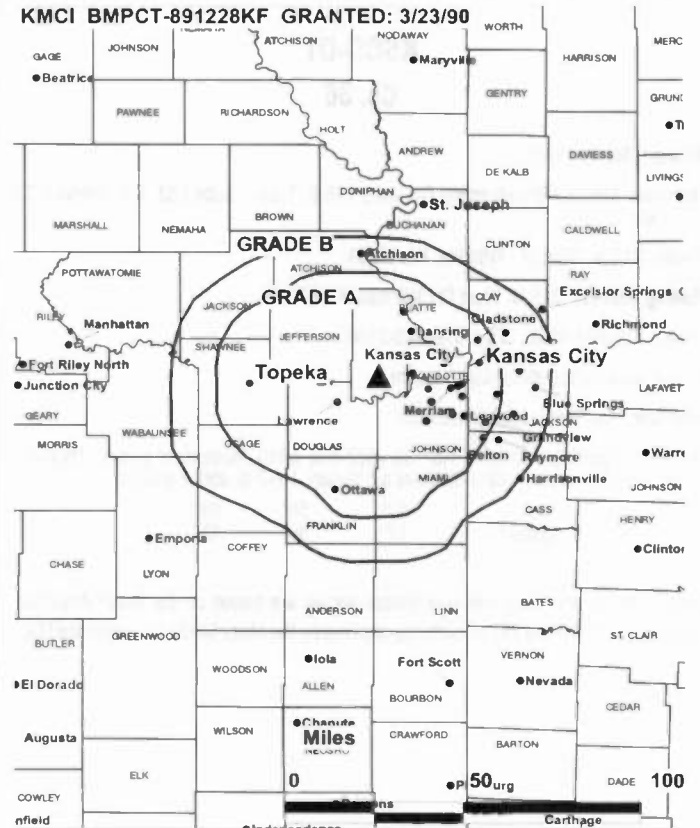
Dan Mason, Local Sales Manager.

Mike Wang, National Sales Manager.

Debbie Bush, News Director.

Barry Pinney, Chief Engineer.

KMCI BMPCT-891228KF GRANTED: 3/23/90



© 2005 Warren Communications News

Brian Graver, Business Manager.

Dana Boyd, Program Director.

Rates: On request.

City of License: Lawrence. **Station DMA:** Kansas City, MO. **Rank:** 31.

Circulation © 2004 Nielsen. Coverage based on Nielsen study.

GrandTotal	Cable TV Households	Non-cable TV Households	Total TV Households
Estimated Station Totals *	528,240	317,900	846,140
Average Weekly Circulation (2004)	118,976	62,801	181,777
Average Daily Circulation (2004)			52,638
Station DMA Total	Cable TV Households	Non-cable TV Households	Total TV Households
Estimated Station Totals *	528,240	280,200	808,440
Average Weekly Circulation (2004)	118,976	58,461	177,437
Average Daily Circulation (2004)			51,911
Other DMA Total	Cable TV Households	Non-cable TV Households	Total TV Households
Estimated Station Totals *	0	37,700	37,700
Average Weekly Circulation (2004)	0	4,340	4,340
Average Daily Circulation (2004)			727

*Estimated station totals are sums of the Nielsen TV and Cable TV household estimates for each county in which the station registers viewing of more than 5% as per the Nielsen Survey Methods.

KMCI-DT
Ch. 36

Network Service: IND.

Licensee: E.W. Scripps Co., 312 Walnut St., 28th Floor, Cincinnati, OH 45202.

Studio: 4720 Oak St., Kansas City, MO 64112.

Mailing Address: 4720 Oak St., Kansas City, MO 64112.

Phone: 816-753-4141. **Fax:** 816-932-4122.

E-mail: comments@kmci.com

Web Site: <http://www.kmci.com>

Technical Facilities: Channel No. 36 (602-608 MHz). Authorized power: 500-kw max. visual. Antenna: 954-ft above av. terrain, 1014-ft. above ground, 1899-ft. above sea level.

Latitude	38°	58'	42"
Longitude	94°	32'	001"

Note: Latitude and longitude coordinates shown are based on the North American Datum of 1927 (NAD 27) as currently required by the Mass Media Bureau of the FCC.

Ownership: E. W. Scripps Co. (Group Owner).

Began Operation: Station operating; no on-air date.

Personnel:

Jim Swinehart, Vice President & General Manager.

Dana Boyd, Program Director.

Jim Neal, Production Manager.

Alicia Curry, Traffic Manager.

Craig Allison, Station Manager.

Alan Fuchsman, General Sales Manager.

Dan Mason, Local Sales Manager.

Mike Wang, National Sales Manager.

Debbie Bush, News Director.

Barry Pinney, Chief Engineer.

Biran Graver, Business Manager.

Dana Boyd, Program Director.

City of License: Lawrence. **Station DMA:** Kansas City, MO. **Rank:** 31.

Nielsen Data: Not available.

KFJX
Ch. 14

Network Service: FOX.

Licensee: Surtsey Media LLC, 73 Kercheval Ave., Suite 100, Grosse Pointe Farms, MI 48236.

Studio: 2950 N.E. Hwy. 69, Pittsburg, KS 66762.

Mailing Address: 73 Kercheval Ave., Suite 100, Grosse Pointe Farms, MI 48236.

Phone: 417-782-1414; 620-230-0565. **Fax:** 417-206-4081.

Web Site: <http://www.fox14tv.com>

Technical Facilities: Channel No. 14 (470-476 MHz). Authorized power: 5000-kw max. visual. Antenna: 535-ft above av. terrain, 535-ft. above ground, 1424-ft. above sea level.

Latitude	37°	13'	15"
Longitude	94°	42'	22"

Transmitter: 0.4-mi. SSW of State Rte. AA & S.W. 90th Lane Intersection.

Note: Latitude and longitude coordinates shown are based on the North American Datum of 1927 (NAD 27) as currently required by the Mass Media Bureau of the FCC.

Ownership: Dana Christian Raymant (Group Owner).

Began Operation: October 18, 2003. Transfer to present owner by Davis Television LLC & DTV Inc. approved by FCC January 15, 2003.

Represented (legal): Fletcher, Heald & Hildreth PLC.

Represented (engineering): Bernard R. Segal PE.

Personnel:

John Davis, President.

Kenneth R. Killroy, Vice President, Secy., Chief Financial Officer.

Gerald S. Grey, Vice President.

Darren Dishman, General Manager.

Darren Prather, General Sales Manager.

Kevin Hamilton, Local Sales Manager.

Larry White

City of License: Pittsburg. **Station DMA:** Joplin, MO-Pittsburg, KS. **Rank:** 146.

Circulation © 2004 Nielsen. Coverage based on Nielsen study.

GrandTotal	Cable TV Households	Non-cable TV Households	Total TV Households
Estimated Station Totals *	61,570	68,710	130,280
Average Weekly Circulation (2004)	7,741	9,666	17,407
Average Daily Circulation (2004)			6,425

Station OMA Total	Cable TV Households	Non-cable TV Households	Total TV Households
Estimated Station Totals *	61,570	68,710	130,280
Average Weekly Circulation (2004)	7,741	9,666	17,407
Average Daily Circulation (2004)			6,425

*Estimated station totals are sums of the Nielsen TV and Cable TV household estimates for each county in which the station registers viewing of more than 5% as per the Nielsen Survey Methods.

KOAM-DT
Ch. 30

Network Service: CBS.

Grantee: Saga Quad States Communications LLC, 2950 N.E. Hwy. 69, Pittsburg, KS 66762.

Studio: 2950 N.E. Hwy. 69, Pittsburg, KS 66762.

Mailing Address: Box 659, Pittsburg, KS 66762.

Phone: 417-624-0233. **Fax:** 417-624-3115.

E-mail: dthomas@koamtv.com

Web Site: http://www.koamtv.com

Technical Facilities: Channel No. 30 (566-572 MHz). Authorized power: 4.2-kw visual. Antenna: 1115-ft above av. terrain, 1115-ft. above ground.

Latitude	37°	13'	15"
Longitude	94°	42'	25"

Note: Latitude and longitude coordinates shown are based on the North American Datum of 1927 (NAD 27) as currently required by the Mass Media Bureau of the FCC.

Ownership: Saga Communications Inc. (Group Owner).

Began Operation: November 12, 2002. Operating under Special Temporary Authority at 0.14-kw max. visual.

Represented (sales): Continental Television Sales.

Personnel:

Danny Thomas, President & General Manager.

Kate McNulty, Promotion Director.

Steve Holmsworth, Production Manager.

Dale Switzer, Creative Services Director.

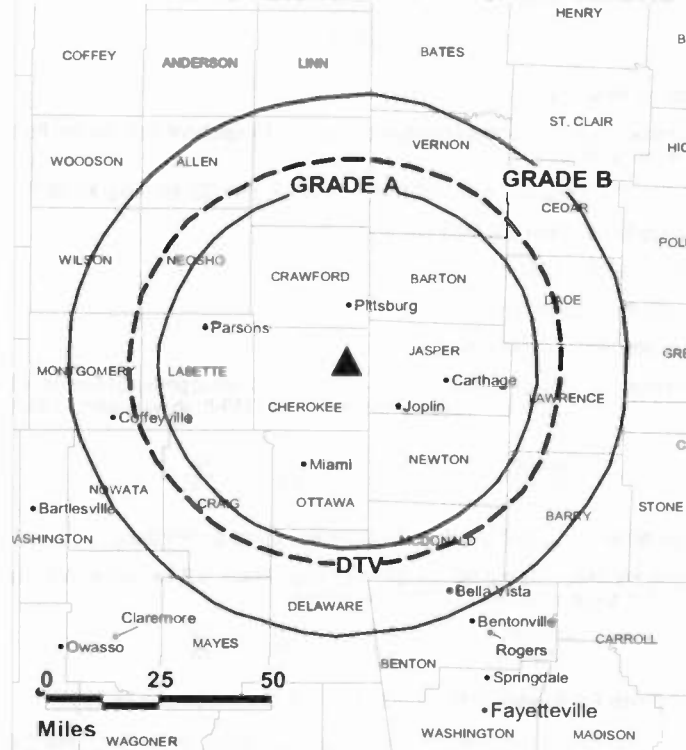
Jill Nelson, Traffic Manager.

Darren Prather, General Sales Manager.

Kevin Hamilton, Local Sales Manager.

Jonathan Haut, Regional Sales Director.

KOAM-DT BMPCDT-20011206AAF GRANTED: 1/25/2002



© 2005 Warren Communications News

Kristl Spencer, News Director.

Larry W. White, Chief Engineer.

Debbie Auman, Business Manager.

Judie Lloyd, Program Coordinator.

City of License: Pittsburg. **Station DMA:** Joplin, MO-Pittsburg, KS. **Rank:** 146.

Nielsen Data: Not available.

KOAM-TV
Ch. 7

Network Service: CBS.

Licensee: Saga Quad States Communications LLC, 73 Kercheval Ave., Grosse Point Farms, MI 48236.

Studios: 745 Rangeline, Joplin, MO 64801; 2950 N.E. Hwy. 69, Pittsburg, KS 66762.

Mailing Address: Box 659, Pittsburg, KS 66762.

Phone: 417-624-0233. Fax: 417-624-3115.

E-mail: dthomas@koamtv.com

Web Site: http://www.koamtv.com

Technical Facilities: Channel No. 7 (174-180 MHz). Authorized power: 316-kw visual, 63.1-kw aural. Antenna: 1092-ft above av. terrain, 1159-ft. above ground, 2049-ft. above sea level.

Latitude 37° 13' 15"
Longitude 94° 42' 25"

Transmitter: Intersection of U.S. 69 & Lawton Rd., 11-mi. S of Pittsburg.

Digital Facilities: Channel No. 30 (566-572 MHz). Power: 4.2-kw visual. Antenna: 1115-ft above av. terrain, 1115-ft. above ground.

Latitude 37° 13' 15"
Longitude 94° 42' 25"

FCC Digital File Number: BMPCDT-20011206AAF. Granted: January 25, 2002.

Note: Latitude and longitude coordinates shown are based on the North American Datum of 1927 (NAD 27) as currently required by the Mass Media Bureau of the FCC.

Multichannel TV Sound: Stereo only.

Satellite Earth Stations: Transmitter RCA; Scientific-Atlanta, 4-meter C-band; RCA Americom, 4.6-meter Ku-band; Scientific-Atlanta, 7-meter C-band; Scientific-Atlanta, M/A-Com receivers.

News Services: UPI, AP.

Ownership: Saga Communications Inc. (Group Owner).

Began Operation: December 13, 1953. Sale to Draper Communications by Mid-Continent Telecastings Inc. approved by FCC September 27, 1984 (Television Digest, Vol. 24:34). Sale to KOAM-TV by Draper Communications approved by FCC May 28, 1993. Sale to Scarecrow Inc. by KOAM-TV approved by FCC May 28, 1993. Sale to present owner by Scarecrow Inc. approved by FCC August 19, 1994 (Vol. 34:42).

Represented (sales): Continental Television Sales.

Represented (legal): Smithwick & Belendiuk PC.

Personnel:

Danny Thomas, President & General Manager.

Kate McNulty, Promotion Director.

Steve Hollinsworth, Production Manager.

Dale Switzer, Creative Services Director.

Jill Nelson, Traffic Manager.

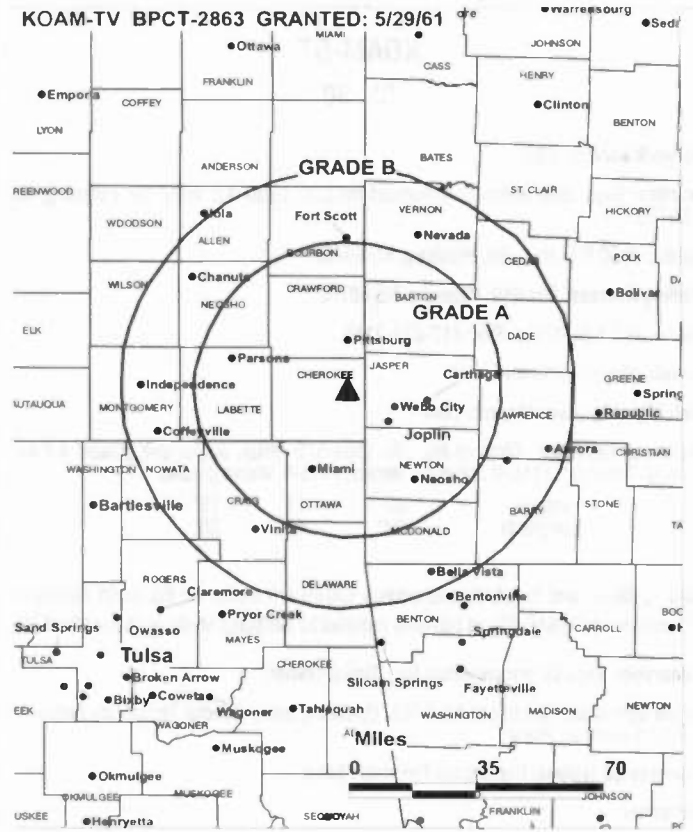
Darren Prather, General Sales Manager.

Kevin Hamilton, Local Sales Manager.

Jonathan Haut, Regional Sales Director.

Kristi Spencer, News Director.

KOAM-TV BPCT-2863 GRANTED: 5/29/61



© 2005 Warren Communications News

Larry W. White, Chief Engineer.

Debbie Auman, Business Manager.

Judie Lloyd, Program Coordinator.

Highest 30 Sec. Rate: \$400.

City of License: Pittsburg. Station DMA: Joplin, MO-Pittsburg, KS. Rank: 146.

Circulation © 2004 Nielsen. Coverage based on Nielsen study.

GrandTotal	Cable TV Households	Non-cable TV Households	Total TV Households
Estimated Station Totals *	113,220	130,600	243,820
Average Weekly Circulation (2004)	69,156	57,385	126,541
Average Daily Circulation (2004)			74,291
Station OMA Total	Cable TV Households	Non-cable TV Households	Total TV Households
Estimated Station Totals *	76,630	74,960	151,590
Average Weekly Circulation (2004)	58,336	50,294	108,630
Average Daily Circulation (2004)			66,145
Other OMA Total	Cable TV Households	Non-cable TV Households	Total TV Households
Estimated Station Totals *	36,590	55,640	92,230
Average Weekly Circulation (2004)	10,820	7,091	17,911
Average Daily Circulation (2004)			8,146

*Estimated station totals are sums of the Nielsen TV and Cable TV household estimates for each county in which the station registers viewing of more than 5% as per the Nielsen Survey Methods.

**KAAS-DT
Ch. 17**

Network Service: FOX.

Licensee: Clear Channel Broadcasting Licenses Inc., 200 Concord Plaza, Suite 600, San Antonio, TX 78216.

Studio: 316 N. West St., Wichita, KS 67203.

Mailing Address: 316 N. West St., Wichita, KS 67203.

Phone: 316-942-2424. **Fax:** 316-942-8927.

E-mail: foxfeedback@foxkansas.com

Web Site: <http://www.foxkansas.com>

Technical Facilities: Channel No. 17 (488-494 MHz). Authorized power: 65-kw max. visual. Antenna: 1030-ft above av. terrain, 866-ft. above ground.

Latitude	39°	06'	16"
Longitude	97°	23'	15"

Note: Latitude and longitude coordinates shown are based on the North American Datum of 1927 (NAD 27) as currently required by the Mass Media Bureau of the FCC.

Ownership: Clear Channel Communications Inc. (Group Owner).

Began Operation: August 1, 2002. Standard and High Definition.

Personnel:

Kent Cornish

Michael Truman, Promotion Director.

Ken Whitney, Production Manager.

Shelley Owens, Traffic Manager.

Jeff McCausland, General Sales Manager.

David Hill, Local Sales Manager.

Tod Murphy, National Sales Manager.

David Caruso, Chief Engineer.

Teresa Parten, Business Manager.

Linda Madzey, Program Director.

City of License: Salina. **Station DMA:** Wichita-Hutchinson, KS. **Rank:** 66.

Nielsen Data: Not available.

KAAS-TV
Ch. 18
(Satellite of KSAS-TV, Wichita)

Network Service: FOX.

Licensee: Clear Channel Radio Licenses Inc., 200 Concord Plaza, Suite 600, San Antonio, TX 78265-9512.

Studio: 316 N. West St., Wichita, KS 67203.

Mailing Address: 316 N. West St., Wichita, KS 67203.

Phone: 316-942-2424. **Fax:** 316-942-8927.

E-mail: foxfeedback@foxxkansas.com

Web Site: http://www.foxxkansas.com

Technical Facilities: Channel No. 18 (494-500 MHz). Authorized power: 612.3-kw max. visual. Antenna: 1040-ft above av. terrain, 866-ft. above ground, 2361-ft. above sea level.

Latitude 39° 06' 16"
 Longitude 97° 23' 15"

Transmitter: Ottawa County, 282 degrees T from Manchester.

Digital Facilities: Channel No. 17 (488-494 MHz). Power: 65-kw max. visual. Antenna: 1030-ft above av. terrain, 866-ft. above ground.

Latitude 39° 06' 16"
 Longitude 97° 23' 15"

FCC Digital File Number: BPCDT-19991018ABF. Granted: October 11, 2000.

Note: Latitude and longitude coordinates shown are based on the North American Datum of 1927 (NAD 27) as currently required by the Mass Media Bureau of the FCC.

Ownership: Clear Channel Communications Inc. (Group Owner).

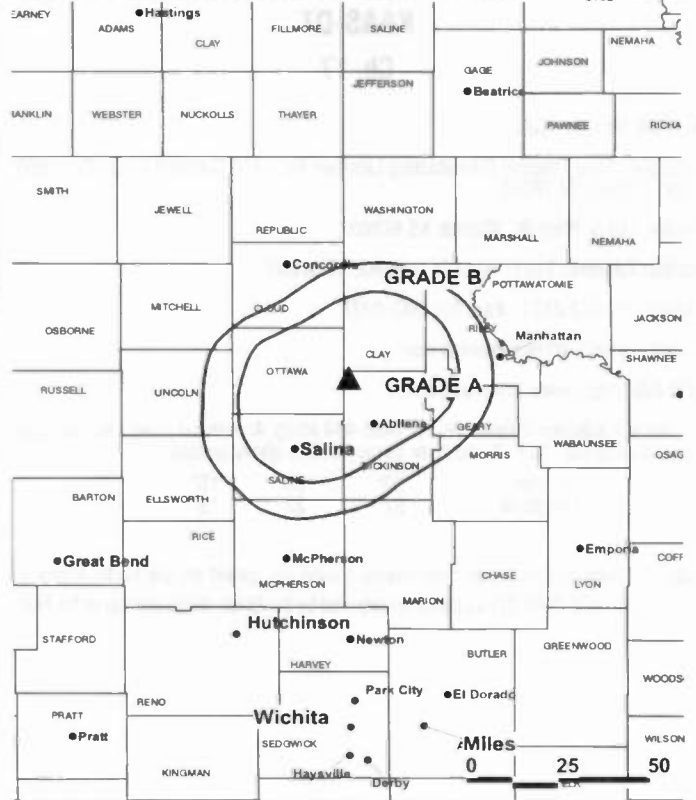
Began Operation: April 3, 1988.

Personnel:

- Kent Cornish, General Manager.
- Michael Truman, Promotion Director.
- Ken Whitney, Production Manager.
- Shelley Owens, Traffic Manager.
- Jeff McCausland, General Sales Manager.
- David Hill, Local Sales Manager.
- Todd Murphy, National Sales Manager.
- David Caruso, Chief Engineer.
- Teresa Parten, Business Manager.
- Linda Madzey, Program Director.

Rates: On request.

KAAS-TV BMPCT-870707KF GRANTED: 11/17/87



© 2005 Warren Communications News

City of License: Salina. **Station DMA:** Wichita-Hutchinson, KS. **Rank:** 66.

Circulation © 2004 Nielsen. Coverage based on Nielsen study.

Grand Total	Cable TV Households	Non-cable TV Households	Total TV Households
Estimated Station Totals *	41,250	16,720	57,970
Average Weekly Circulation (2004)	12,133	3,139	15,272
Average Daily Circulation (2004)			4,810
Station DMA Total	Cable TV Households	Non-cable TV Households	Total TV Households
Estimated Station Totals *	33,740	7,830	41,570
Average Weekly Circulation (2004)	11,185	2,563	13,748
Average Daily Circulation (2004)			4,524
Other DMA Total	Cable TV Households	Non-cable TV Households	Total TV Households
Estimated Station Totals *	7,510	8,890	16,400
Average Weekly Circulation (2004)	948	576	1,524
Average Daily Circulation (2004)			286

*Estimated station totals are sums of the Nielsen TV and Cable TV household estimates for each county in which the station registers viewing of more than 5% as per the Nielsen Survey Methods.

Kansas — Topeka

**KSNT
Ch. 27**

Network Service: NBC.

Licensee: Emmis Television License Corp. of Topeka, 3500 W. Olive Ave., Suite 1450, Burbank, CA 91505-4604.

Studio: 6835 N.W. U.S. Hwy. 24, Topeka, KS 66618.

Mailing Address: Box 2700, Topeka, KS 66601.

Phone: 785-582-4000. **Fax:** 785-582-4783.

E-mail: doverla@ksnt.com

Web Site: http://www.ksnt.com

Technical Facilities: Channel No. 27 (548-554 MHz). Authorized power: 1094-kw max. & 912-kw horizontal visual, 165-kw & 138-kw horizontal aural. Antenna: 1047-ft above av. terrain, 1149-ft. above ground, 2049-ft. above sea level.

Latitude 39° 05' 33.5"
Longitude 95° 47' 04.1"

Transmitter: 6835 N.W. U.S. Hwy. 24.

Digital Facilities: Channel No. 28 (554-560 MHz). Power: 1000-kw max. visual. Antenna: 1047-ft above av. terrain, 1119-ft. above ground.

Latitude 39° 05' 34"
Longitude 95° 47' 04"

FCC Digital File Number: BPCDT-19991021AAM. Granted: October 31, 2000.

Note: Latitude and longitude coordinates shown are based on the North American Datum of 1927 (NAD 27) as currently required by the Mass Media Bureau of the FCC.

Satellite Earth Stations: Transmitter Thales; RCA Americom, 3-meter Ku-band; Harris, 4.6-meter Ku-band; Harris, 11-meter Ku-band; Scientific-Atlanta, M/A-Com, Harris receivers.

News Services: NBC News Channel, KSN, Conus, AP.

Ownership: Emmis Communications Corp. (Group Owner).

Began Operation: December 28, 1967.

Represented (sales): Harrington, Righter & Parsons Inc.

Personnel:

Ken Selvaggi, Vice President & General Manager.

Brenda Rodriguez-Kane, Production Manager.

Keith Walberg, Creative Services Director.

Gary Lindberg, Traffic Coordinator.

Tim Bentley, General Sales Manager.

Phil Maddern, National Sales Manager.

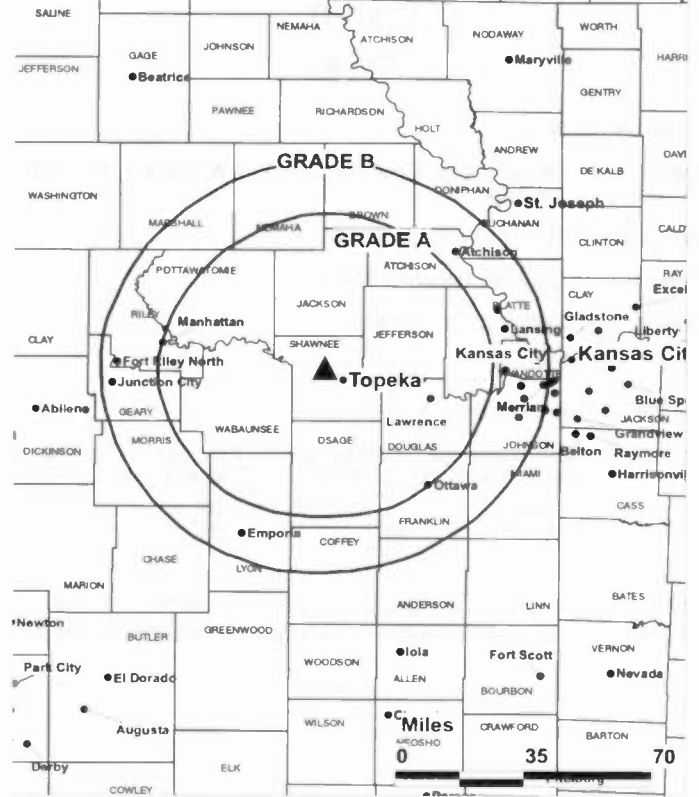
Michelle Barlow, News Director.

Doug Overla, Chief Engineer.

Connie Goodson, Business Manager.

Laura Terrel, Programming Assistant.

KSNT BMPCT-6498 GRANTED: 12/12/66



© 2005 Warren Communications News

Highest 30 Sec. Rate: \$1200.

City of License: Topeka. **Station DMA:** Topeka, KS. **Rank:** 137.

Circulation © 2004 Nielsen. Coverage based on Nielsen study.

Grand Total	Cable TV Households	Non-cable TV Households	Total TV Households
Estimated Station Totals *	153,530	71,740	225,270
Average Weekly Circulation (2004)	98,569	32,799	131,368
Average Daily Circulation (2004)			69,711
Station DMA Total	Cable TV Households	Non-cable TV Households	Total TV Households
Estimated Station Totals *	112,530	54,720	167,250
Average Weekly Circulation (2004)	77,381	30,154	107,535
Average Daily Circulation (2004)			59,046
Other DMA Total	Cable TV Households	Non-cable TV Households	Total TV Households
Estimated Station Totals *	41,000	17,020	58,020
Average Weekly Circulation (2004)	21,188	2,645	23,833
Average Daily Circulation (2004)			10,665

*Estimated station totals are sums of the Nielsen TV and Cable TV household estimates for each county in which the station registers viewing of more than 5% as per the Nielsen Survey Methods.

KSNT-DT

Ch. 28

Network Service: NBC.

Grantee: Emmis Television License Corp. of Topeka, 3500 W. Olive Ave., Suite 1450, Burbank, CA 91505-4604.

Studio: 66835 NW US Hwy 24, Topeka, KS 66618.

Mailing Address: Box 2700, Topeka, KS 66601.

Phone: 785-582-4000. **Fax:** 785-582-4783.

E-mail: doverla@ksnt.com

Web Site: <http://www.ksnt.com>

Technical Facilities: Channel No. 28 (554-560 MHz). Authorized power: 1000-kw max. visual. Antenna: 1047-ft above av. terrain, 1119-ft. above ground.

Latitude	39°	05'	34"
Longitude	95°	47'	04"

Note: Latitude and longitude coordinates shown are based on the North American Datum of 1927 (NAD 27) as currently required by the Mass Media Bureau of the FCC.

Ownership: Emmis Communications Corp. (Group Owner).

Began Operation: Station operating under Special Temporary Authority; no on-air date

Represented (sales): Continental Television Sales.

Personnel:

Ken Selvaggi, Vice President & General Manager.

Brenda Rodriguez-Kane, Production Manager.

Keith Walberg, Creative Services Director.

Gary Lindberg, Traffic Coordinator.

Tim Bentley, General Sales Manager.

Phil Maddern, National Sales Manager.

Michelle Barlow, News Director.

Doug Overla, Chief Engineer.

Connie Goodson, Business Manager.

Laura Terrel, Programming Assistant.

City of License: Topeka. **Station DMA:** Topeka, KS. **Rank:** 137.

Nielsen Data: Not available.

KTKA-DT

Ch. 48

Network Service: ABC.

Grantee: Northeast Kansas Broadcast Service Inc., Box 4949, Topeka, KS 66614.

Studio: 2121 S.W. Chelsea Dr., Topeka, KS 66604.

Mailing Address: Box 4949, Topeka, KS 66614.

Phone: 785-273-4949. **Fax:** 785-273-7811.

E-mail: mcaudle@ktka.tv

Web Site: <http://www.ktka.tv>

Technical Facilities: Channel No. 48 (674-680 MHz). Authorized power: 25-kw max. visual. Antenna: 1468-ft above av. terrain, 1408-ft. above ground.

Latitude	39°	01'	33.58"
Longitude	95°	55'	01.01"

Note: Latitude and longitude coordinates shown are based on the North American Datum of 1927 (NAD 27) as currently required by the Mass Media Bureau of the FCC.

Ownership: Brechner Management Co. (Group Owner).

Began Operation: Station operating under Special Temporary Authority; no on-air date

Represented (sales): Millennium Sales & Marketing.

Personnel:

Bob Fulmer, General Manager & General Sales Manager.

Steve Drain, Creative Services & Promotion Director.

Angie Cox, Traffic Manager.

Rudy Guzman, Operations & Production Manager.

Mike Caudle, Chief Engineer.

Ellen Wheeler, Business Manager.

Ann Hodges, Program Director.

City of License: Topeka. **Station DMA:** Topeka, KS. **Rank:** 137.

Nielsen Data: Not available.

KTKA-TV
Ch. 49

Network Service: ABC.

Licensee: Northeast Kansas Broadcast Service Inc., Box 4949, Topeka, KS 66604.

Studio: 2121 S.W. Chelsea Dr., Topeka, KS 66604.

Mailing Address: Box 4949, Topeka, KS 66604.

Phone: 785-273-4949. **Fax:** 785-273-7811.

E-mail: mcaudle@ktka.tv

Web Site: http://www.ktka.tv

Technical Facilities: Channel No. 49 (680-686 MHz). Authorized power: 2690-kw max. visual, aural. Antenna: 1486-ft above av. terrain, 1416-ft. above ground, 2526-ft. above sea level.

Latitude 39° 00' 34"
Longitude 95° 55' 01"

Transmitter: 2300 West Union Rd.

Digital Facilities: Channel No. 48 (674-680 MHz). Power: 25-kw max. visual. Antenna: 1468-ft above av. terrain, 1408-ft. above ground.

Latitude 39° 01' 33.58"
Longitude 95° 55' 01.01"

FCC Digital File Number: BPCDT-19991101AKF. Granted: June 09, 2000.

Note: Latitude and longitude coordinates shown are based on the North American Datum of 1927 (NAD 27) as currently required by the Mass Media Bureau of the FCC.

Multichannel TV Sound: Stereo only.

Satellite Earth Stations: M/A-Com, 3.7-meter C-band; Andrew, 4.5-meter C-band; Pinzone receivers.

News Service: AP.

Ownership: Brechner Management Co. (Group Owner).

Began Operation: June 20, 1983. Transfer of control to Larry D. Hudson approved by FCC February 11, 1985. Sale to present owner by Hudson approved by FCC April 28, 1986 (Television Digest, Vol. 25:15).

Represented (sales): Millennium Sales & Marketing.

Represented (legal): Cohn & Marks.

Personnel:

Bob Fulmer, General Manager & General Sales Manager.

Steve Drain, Promotion Director & Creative Services Manager.

Angie Cox, Traffic Manager.

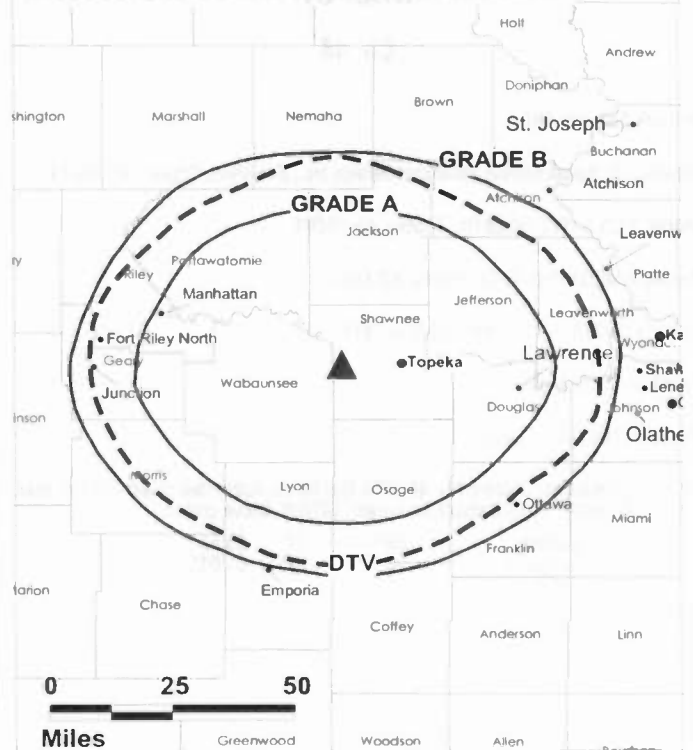
Rudy Guzman, Operations & Production Manager.

Mike Caudle, Chief Engineer.

Ellen Wheeler, Business Manager.

Ann Hodges, Program Director.

KTKA-TV BMPCT-830111KG GRANTED: 1/28/83



© 2005 Warren Communications News

Highest 30 Sec. Rate: \$500.

City of License: Topeka. **Station DMA:** Topeka, KS. **Rank:** 137.

Circulation © 2004 Nielsen. Coverage based on Nielsen study.

GrandTotal	Cable TV Households	Non-cable TV Households	Total TV Households
Estimated Station Totals *	147,010	66,270	213,280
Average Weekly Circulation (2004)	58,602	23,613	82,215
Average Daily Circulation (2004)			29,595
Station DMA Total	Cable TV Households	Non-cable TV Households	Total TV Households
Estimated Station Totals *	112,530	54,720	167,250
Average Weekly Circulation (2004)	52,677	22,566	75,243
Average Daily Circulation (2004)			27,867
Other DMA Total	Cable TV Households	Non-cable TV Households	Total TV Households
Estimated Station Totals *	34,480	11,550	46,030
Average Weekly Circulation (2004)	5,925	1,047	6,972
Average Daily Circulation (2004)			1,728

*Estimated station totals are sums of the Nielsen TV and Cable TV household estimates for each county in which the station registers viewing of more than 5% as per the Nielsen Survey Methods.

WIBW-DT

Ch. 44

Network Service: CBS.

Grantee: Gray Television Licensee Inc., 6331 S.W. Commerce Place, Topeka, KS 66615.

Studio: 631 S.W. Commerce Place, Topeka, KS 66615.

Mailing Address: 631 SW Commerce Place, Topeka, KS 66615.

Phone: 785-272-6397; 785-272-3456. **Fax:** 785-272-0117.

E-mail: promotions@wibw.com

Web Site: http://www.wibw.com

Technical Facilities: Channel No. 44 (650-656 MHz). Authorized power: 892.3-kw max. visual. Antenna: 1381-ft above av. terrain, 1194-ft. above ground.

Latitude	39°	00'	19"
Longitude	96°	02'	58"

Note: Latitude and longitude coordinates shown are based on the North American Datum of 1927 (NAD 27) as currently required by the Mass Media Bureau of the FCC.

Ownership: Gray Television Inc. (Group Owner).

Began Operation: Station operating under Special Temporary Authority; no on-air date

Represented (legal): Wiley, Rein & Fielding.

Represented (sales): Continental Television Sales.

Personnel:

Steve Cornwell, General Manager.

Mike Turner, Operations Manager.

Joy Havertield, General Sales Manager.

Jon Janes, News Director.

Elmer Gunderson, Chief Engineer.

Mark Doan, Technical Director.

Rick Engstrom, Business Manager.

Sharon Cole, Program Director.

Donita Mishler, Traffic Manager.

City of License: Topeka. **Station DMA:** Topeka, KS. **Rank:** 137.

Nielsen Data: Not available.

WIBW-TV
Ch. 13

Network Service: CBS.

Licensee: Gray Television Licensee Inc., 631 S.W. Commerce Place, Topeka, KS 66615.

Studio: 631 SW Commerce Place, Topeka, KS 66615.

Mailing Address: 631 SW Commerce Place, Topeka, KS 66615.

Phone: 785-272-6397. **Fax:** 785-272-0117.

E-mail: promotions@wibw.com

Web Site: http://www.wibw.com

Technical Facilities: Channel No. 13 (210-216 MHz). Authorized power: 316-kw visual, 63.5-kw aural. Antenna: 1380-ft above av. terrain, 1255-ft. above ground, 2549-ft. above sea level.

Latitude 39° 00' 18.5"
Longitude 96° 02' 57.5"

Transmitter: 18-mi. W of Topeka & 5.5-mi. S of Maple Hill, KS.

Digital Facilities: Channel No. 44 (650-656 MHz). Power: 892.3-kw max. visual. Antenna: 1381-ft above av. terrain, 1194-ft. above ground.

Latitude 39° 00' 19"
Longitude 96° 02' 58"

FCC Digital File Number: BPCDT-19991029ADS. Granted: February 22, 2001.

Note: Latitude and longitude coordinates shown are based on the North American Datum of 1927 (NAD 27) as currently required by the Mass Media Bureau of the FCC.

Multichannel TV Sound: Stereo only.

Satellite Earth Stations: Transmitter Harris; Simulcast, 5-meter; Microdyne, 7-meter; Simulcast, Scientific-Atlanta, RCA, Microdyne receivers.

SNG Mobile Dish: Vertex, 2.6-meter Ku-band.

News Services: CBS Newspath, AP.

Ownership: Gray Television Inc. (Group Owner).

Began Operation: November 15, 1953. Sale to Stauffer Communications Inc. by Copper Publications approved by FCC December 19, 1956 (Television Digest, Vol. 12:51). Sale to Morris Communications by Stauffer approved by FCC May 2, 1995 (Vol. 34:32). Sale to Benedek Broadcasting Co. LLC by Morris approved by FCC April 12, 1996 (Vol. 35:49). Sale to present owner by Benedek Broadcasting Co. LLC approved by FCC August 29, 2002 (Vol. 42:14).

Represented (sales): Continental Television Sales.

Represented (legal): Wiley, Rein Fielding.

Personnel:

Steve Cornwell, General Manager.

Mike Turner, Operations Manager.

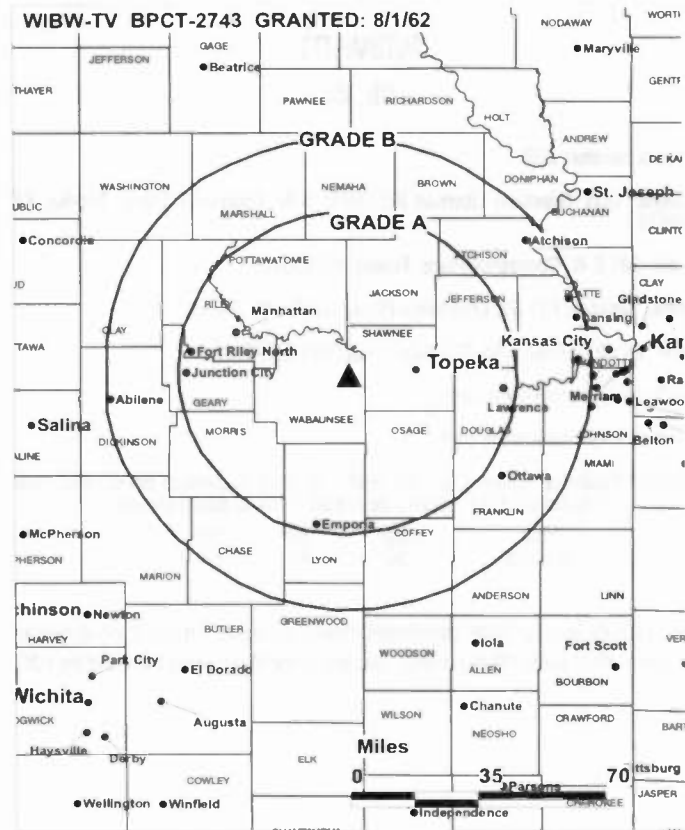
Joy Haverfield, Sales Manager.

Jon Janes, News Director.

Elmer Gunderson, Chief Engineer.

Mark Doan, Technical Director.

Rick Engstrom, Business Manager.



© 2005 Warren Communications News

Sharon Cole, Program Director.
Donita Mishler, Traffic Manager.

Highest 30 Sec. Rate: \$450.

City of License: Topeka. **Station DMA:** Topeka, KS. **Rank:** 137.

Circulation © 2004 Nielsen. Coverage based on Nielsen study.

GrandTotal	Cable TV Households	Non-cable TV Households	Total TV Households
Estimated Station Totals *	216,130	75,870	292,000
Average Weekly Circulation (2004)	108,995	39,368	148,363
Average Daily Circulation (2004)			81,082

Station DMA Total	Cable TV Households	Non-cable TV Households	Total TV Households
Estimated Station Totals *	112,530	57,470	170,000
Average Weekly Circulation (2004)	83,173	36,240	119,413
Average Daily Circulation (2004)			71,055

Other DMA Total	Cable TV Households	Non-cable TV Households	Total TV Households
Estimated Station Totals *	103,600	18,400	122,000
Average Weekly Circulation (2004)	25,822	3,128	28,950
Average Daily Circulation (2004)			10,027

*Estimated station totals are sums of the Nielsen TV and Cable TV household estimates for each county in which the station registers viewing of more than 5% as per the Nielsen Survey Methods.

KAKE-DT

Ch. 21

Network Service: ABC.

Grantee: Gray Television Licensee Inc., Box 10, Wichita, KS 67201.

Studio: 1500 N. West St., Wichita, Ks 67207.

Mailing Address: 1500 N. West St., Wichita, KS 67207.

Phone: 316-943-4221. **Fax:** 316-943-5943.

Web Site: <http://www.kake.com>

Technical Facilities: Channel No. 21 (512-518 MHz). Authorized power: 1000-kw max. visual. Antenna: 984-ft above av. terrain, 997-ft. above ground.

Latitude	37°	46'	53"
Longitude	97°	31'	07.8"

Note: Latitude and longitude coordinates shown are based on the North American Datum of 1927 (NAD 27) as currently required by the Mass Media Bureau of the FCC.

Ownership: Gray Television Inc. (Group Owner).

Began Operation: August 7, 2002. High Definition. Operating under Special Temporary Authority at 87.03-kw max. visual.

Represented (sales): Continental Television Sales.

Represented (legal): Wiley, Rein & Fielding.

Personnel:

Terry Cole, President & General Manager.

Bryan Frye, Marketing & Promotion Director.

Vicki Heckman, Traffic Manager.

Patrick Moyers, Operations Manager & Production Manager.

Dan Wall, General Sales Manager.

George Brown, Local Sales Manager.

Glen Horn, News Director.

Dale Morrell, Chief Engineer.

Joseph Miller, Business Manager.

City of License: Wichita. **Station DMA:** Wichita-Hutchinson, KS. **Rank:** 66.

Nielsen Data: Not available.

**KAKE-TV
Ch. 10**

(Operates satellites KLBY, Colby; KUPK-TV, Garden City)

Network Service: ABC.

Licensee: Gray Television Licensee Inc., Box 10, Wichita, KS 67201.

Studio: 1500 N. West St., Wichita, KS 67203.

Mailing Address: 1500 N. West St., Wichita, KS 67203.

Phone: 316-943-4221. **Fax:** 316-943-5493.

Web Site: <http://www.kake.com>

Technical Facilities: Channel No. 10 (192-198 MHz). Authorized power: 316-kw visual, 44.7-kw aural. Antenna: 1025-ft above av. terrain, 1040-ft. above ground, 2411-ft. above sea level.

Latitude 37° 46' 53"
Longitude 97° 31' 08"

Transmitter: W. 53rd St.

Digital Facilities: Channel No. 21 (512-518 MHz). Power: 1000-kw max. visual. Antenna: 984-ft above av. terrain, 997-ft. above ground.

Latitude 37° 46' 53"
Longitude 97° 31' 07.8"

FCC Digital File Number: BPCDT-19991025AEG. Granted: October 25, 2000.

Note: Latitude and longitude coordinates shown are based on the North American Datum of 1927 (NAD 27) as currently required by the Mass Media Bureau of the FCC.

Multichannel TV Sound: Stereo only.

Satellite Earth Stations: Transmitter RCA; AFC, 3.7-meter Ku-band; Andrew, 4.5-meter C-band; Andrew, 5.6-meter Ku-band; Scientific-Atlanta, 7-meter C-band; Andrew, 7.3-meter C-band; Scientific-Atlanta, M/A-Com, Avantek receivers.

SNG Mobile Dish: Dalsat/Andrew, 3.7-meter Ku-band.

News Services: Conus, AP.

Ownership: Gray Television Inc. (Group Owner).

Began Operation: October 19, 1954. Sale to Chronicle Publishing Co. by KAKE-TV & Radio approved by FCC January 21, 1980 (Television Digest, Vol. 19:14). Station, along with Chronicle's KLBY, KUPK-TV & WOWT, were acquired by LIN Television; and then swapped for Benedek Broadcasting's WWLP. FCC approved deal March 23, 2000. Sale to present owner by Benedek Broadcasting Co. LLC approved by FCC August 29, 2002 (Vol. 42:14).

Represented (sales): Continental Television Sales.

Represented (legal): Wiley, Rein & Fielding.

Personnel:

Terry Cole, President & General Manager.

Bryan Frye, Marketing & Promotion Director.

Vicki Heckman, Traffic Manager.

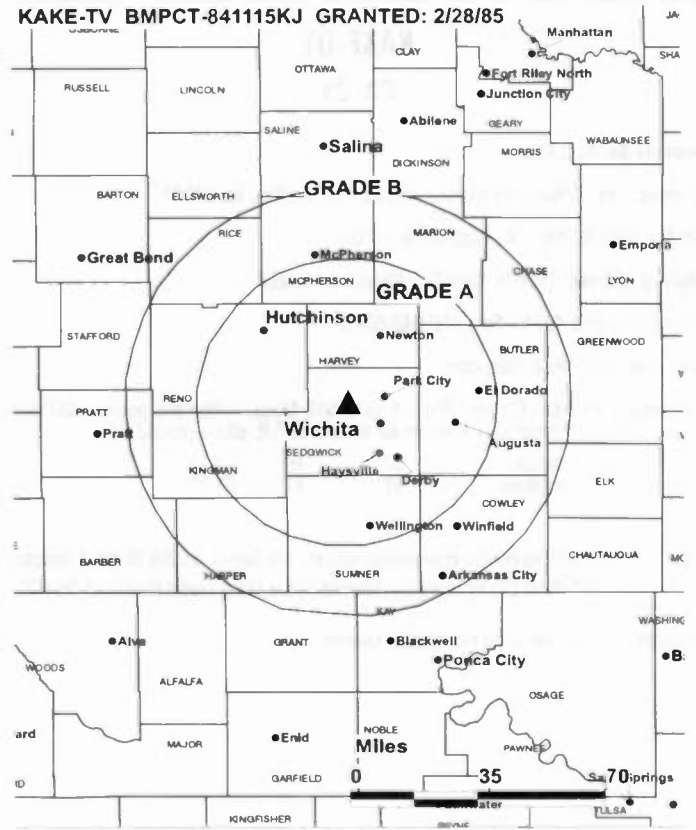
Patrick Myers, Operations Director & Production Manager.

Dan Wall, General Sales Manager.

George Brown, Local Sales Manager.

Glen Horn, News Director.

KAKE-TV BMPCT-841115KJ GRANTED: 2/28/85



© 2005 Warren Communications News

Dale Morrell, Chief Engineer.

Joseph Miller, Business Manager.

Highest 30 Sec. Rate: \$6000.

City of License: Wichita. **Station DMA:** Wichita-Hutchinson, KS. **Rank:** 66.

Circulation © 2004 Nielsen. Coverage based on Nielsen study.

GrandTotal	Cable TV Households	Non-cable TV Households	Total TV Households
Estimated Station Totals *	259,980	116,990	376,970
Average Weekly Circulation (2004)	169,847	70,487	240,334
Average Daily Circulation (2004)			117,643
Station DMA Total	Cable TV Households	Non-cable TV Households	Total TV Households
Estimated Station Totals *	246,740	114,240	360,980
Average Weekly Circulation (2004)	166,683	70,341	237,024
Average Daily Circulation (2004)			116,970
Other DMA Total	Cable TV Households	Non-cable TV Households	Total TV Households
Estimated Station Totals *	13,240	2,750	15,990
Average Weekly Circulation (2004)	3,164	146	3,310
Average Daily Circulation (2004)			673

*Estimated station totals are sums of the Nielsen TV and Cable TV household estimates for each county in which the station registers viewing of more than 5% as per the Nielsen Survey Methods.

KSAS-DT

Ch. 26

Network Service: FOX.

Licensee: Clear Channel Broadcasting Licenses Inc., 200 Concord Plaza, Suite 600, San Antonio, TX 78216.

Studio: 316 N. West St., Wichita, KS 67203.

Mailing Address: 316 N. West St., Wichita, KS 67203.

Phone: 210-822-2828; 316-942-2424. **Fax:** 316-942-8927.

E-mail: foxfeedback@foxkansas.com

Web Site: <http://www.foxkansas.com>

Technical Facilities: Channel No. 26 (542-548 MHz). Authorized power: 300-kw max. visual. Antenna: 1106-ft above av. terrain, 1122-ft. above ground.

Latitude	37°	46'	40"
Longitude	97°	30'	37"

Note: Latitude and longitude coordinates shown are based on the North American Datum of 1927 (NAD 27) as currently required by the Mass Media Bureau of the FCC.

Ownership: Clear Channel Communications Inc. (Group Owner).

Began Operation: November 1, 2002. Standard and High Definition.

Represented (sales): Millennium Sales & Marketing.

Personnel:

Kent Cornish, General Manager.

Michael Trueman, Promotion Director.

Ken Whitney, Production Manager.

Shelly Owens, Traffic Manager.

Tom Gateway, Public Service Director.

David Hill, General Sales Manager.

Todd Murphy, National Sales Manager.

David Caruso, Chief Engineer.

Teresa Parten, Business Manager.

Linda Madzey, Program Director.

City of License: Wichita. **Station DMA:** Wichita-Hutchinson, KS. **Rank:** 66.

Nielsen Data: Not available.

KSAS-TV

Ch. 24

(Operates satellites KBDK, Hoisington; KAAS-TV, Salina)

Network Service: FOX.

Licensee: Clear Channel Radio Licenses Inc., 200 Concord Plaza, Suite 600, San Antonio, TX 78265-9512.

Studio: 316 N. West St., Wichita, KS 67203.

Mailing Address: 316 N. West St., Wichita, KS 67203.

Phone: 316-942-2424. **Fax:** 316-942-8927.

E-mail: foxfeedback@foxxkansas.com

Web Site: http://www.foxxkansas.com

Technical Facilities: Channel No. 24 (530-536 MHz). Authorized power: 3303.7-kw max. & 2009-kw horizontal visual, 330.37-kw & 200.9-kw horizontal aural. Antenna: 1120-ft above av. terrain, 1161-ft. above ground, 2531-ft. above sea level.

Latitude 37° 46' 40"
Longitude 97° 30' 37"

Holds CP for change to 3443-kw max. visual, 1076-ft above av. terrain, 1074-ft. above ground, 2467-ft. above sea level; lat. 37° 56' 28", long. 97° 30' 42", transmitter to 4-mi. S & 0.4-mi. E of Halstead. BPCT-960312KG.

Transmitter: S of Hwy. 296, 1.4-mi. E of Colwich.

Digital Facilities: Channel No. 26 (542-548 MHz). Power: 300-kw max. visual. Antenna: 1106-ft above av. terrain, 1122-ft. above ground.

Latitude 37° 46' 40"
Longitude 97° 30' 37"

FCC Digital File Number: BPCDT-19991018ABE. Granted: February 05, 2001.

Note: Latitude and longitude coordinates shown are based on the North American Datum of 1927 (NAD 27) as currently required by the Mass Media Bureau of the FCC.

Satellite Earth Stations: Transmitter RCA; United Satellite Systems, 3.8-meter C-band; RCA Americom, 3.8-meter C-band; United Satellite Systems, 5-meter C-band; Scientific-Atlanta, M/A-Com receivers.

LMA: Local marketing agreement with KSCC (U), Hutchinson.

Ownership: Clear Channel Communications Inc. (Group Owner).

Began Operation: August 24, 1985.

Represented (sales): Millennium Sales & Marketing.

Represented (legal): Wiley, Rein & Fielding.

Personnel:

Kent Cornish, General Manager.

Michael Trueman, Promotion Director.

Ken Whitney, Production Manager.

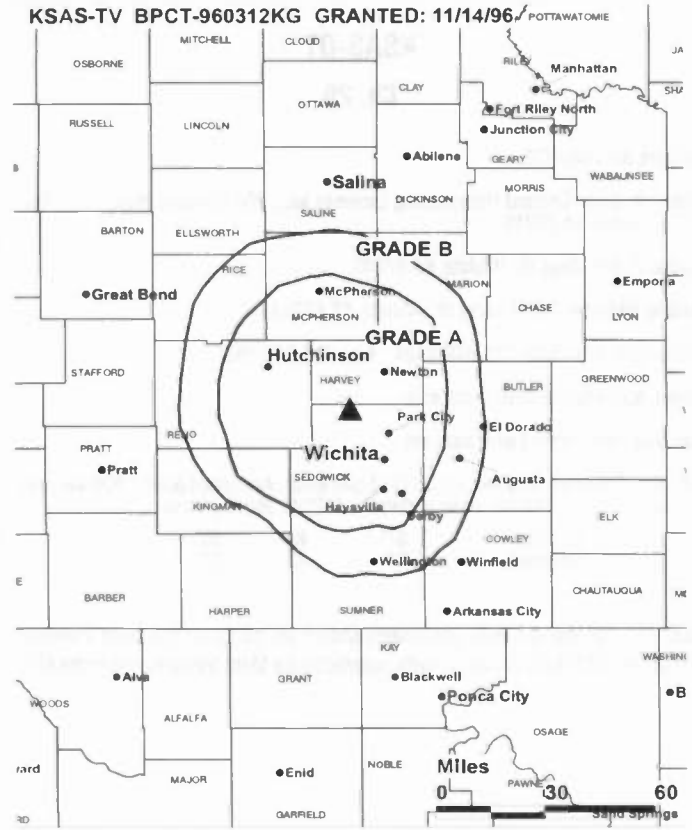
Shelley Owens, Traffic Manager.

Tom Gateway, Public Service Director.

David Hill, General Sales Manager.

Todd Murphy, National Sales Manager.

David Caruso, Chief Engineer.



© 2005 Warren Communications News

Teresa Parten, Business Manager.

Linda Madzey, Program Director.

Highest 30 Sec. Rate: \$2500.

City of License: Wichita. **Station DMA:** Wichita-Hutchinson, KS. **Rank:** 66.

Circulation © 2004 Nielsen. Coverage based on Nielsen study.

GrandTotal	Cable TV Households	Non-cable TV Households	Total TV Households
Estimated Station Totals *	233,290	110,600	343,890
Average Weekly Circulation (2004)	107,326	49,843	157,169
Average Daily Circulation (2004)			58,405
Station DMA Total	Cable TV Households	Non-cable TV Households	Total TV Households
Estimated Station Totals *	230,740	110,600	341,340
Average Weekly Circulation (2004)	107,033	49,843	156,876
Average Daily Circulation (2004)			58,367
Other DMA Total	Cable TV Households	Non-cable TV Households	Total TV Households
Estimated Station Totals *	2,550	0	2,550
Average Weekly Circulation (2004)	293	0	293
Average Daily Circulation (2004)			38

*Estimated station totals are sums of the Nielsen TV and Cable TV household estimates for each county in which the station registers viewing of more than 5% as per the Nielsen Survey Methods.

KSNW
(formerly KARD-TV)

Ch. 3

(Operates satellites **KSNC, Great Bend; KSNB, Garden City; KSNK, McCook, NE-Oberlin**)

Network Service: NBC.

Licensee: Emmis Television License Corp. of Wichita, 3500 W. Olive Ave., Suite 1450, Burbank, CA 91505-4604.

Studio: 833 N. Main St., Wichita, KS 67203.

Mailing Address: 833 N. Main St., Wichita, KS 67203.

Phone: 316-265-3333. **Fax:** 316-292-1197.

E-mail: soswald@ksn.com

Web Site: http://www.ksn.com

Technical Facilities: Channel No. 3 (60-66 MHz). Authorized power: 100-kw visual, aural. Antenna: 984-ft above av. terrain, 1004-ft. above ground, 2369-ft. above sea level.

Latitude 37° 46' 25"
Longitude 97° 30' 54"

Holds CP for change to 996-ft above av. terrain, 1015-ft. above ground, 2383-ft. above sea level; BPCT-20030930BCM.

Digital Facilities: Channel No. 45 (656-662 MHz). Power: 1000-kw max. visual. Antenna: 906-ft above av. terrain, 925-ft. above ground, 2425-ft. above sea level.

Latitude 37° 46' 25"
Longitude 97° 30' 54"

FCC Digital File Number: BPCDT-990709LH. Granted: October 14, 2004.

Note: Latitude and longitude coordinates shown are based on the North American Datum of 1927 (NAD 27) as currently required by the Mass Media Bureau of the FCC.

Multichannel TV Sound: Stereo only.

Satellite Earth Stations: Transmitter RCA; Harris, 3-meter; Superior, 3.6-meter Ku-band; RCA Americom, 3.6-meter; Scientific-Atlanta, 4.6-meter; Harris, 6-meter; Standard Communications, Scientific-Atlanta, Microdyne, Harris receivers.

SNG Mobile Dish: DX Communications.

News Services: NBC News Channel, KSN, Conus, AP.

Ownership: Emmis Communications Corp. (Group Owner).

Began Operation: September 1, 1955. Sale to The Standard Corp. approved by FCC December 30, 1980 (Television Digest, Vol. 19:35, 48). Sale to SJL of Kansas Corp. by Standard Corp. approved by FCC August 8, 1988 (Vol. 28:15, 20). Sale to Lee Enterprises Inc. by SJL of Kansas Corp. approved by FCC June 27, 1995 (Vol. 35:11). Transfer to present owner by Lee Enterprises Inc. approved by FCC September 27, 2000 (Vol. 40:20).

Represented (sales): TeleRep Inc.

Represented (legal): Wiley, Rein & Fielding.

Personnel:

Shawn Oswald, Vice President & General Manager.

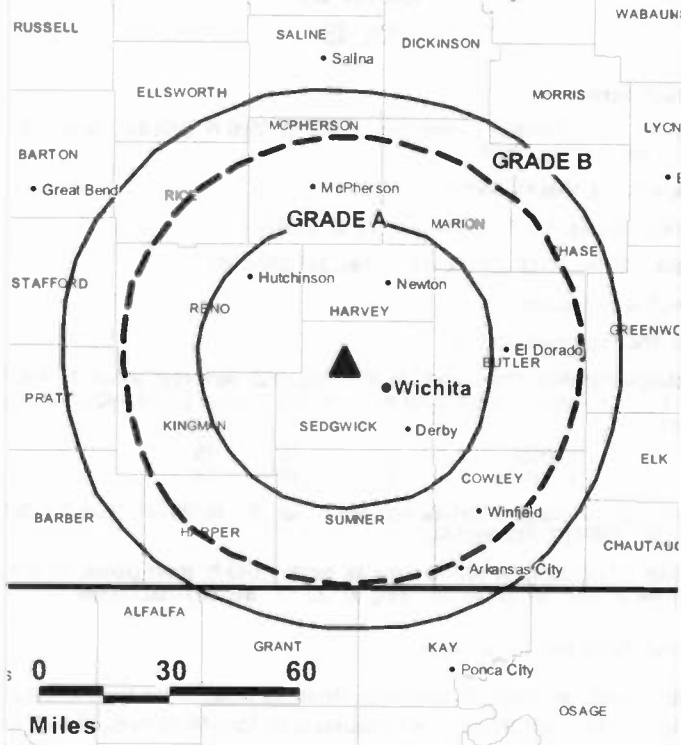
David Bell, Promotion Director.

David Thornton, Production Director.

Dan Hogan, Local Sales Manager.

Becky Swan, National Sales Manager.

KSNW BPCT-20030930BCM GRANTED: 7/7/2004



© 2005 Warren Communications News

Todd Spessard, News Director.

Dave Rickels, Chief Engineer.

Georgianna Mattke, Business Manager.

Betty Erickson, Program Coordinator.

Rates: On request.

City of License: Wichita. **Station DMA:** Wichita-Hutchinson, KS. **Rank:** 66.

Circulation © 2004 Nielsen. Coverage based on Nielsen study.

Grand Total	Cable TV Households	Non-cable TV Households	Total TV Households
Estimated Station Totals *	246,010	109,920	355,930
Average Weekly Circulation (2004)	165,962	59,420	225,382
Average Daily Circulation (2004)			118,887
Station OMA Total	Cable TV Households	Non-cable TV Households	Total TV Households
Estimated Station Totals *	221,340	108,130	329,470
Average Weekly Circulation (2004)	161,562	59,304	220,866
Average Daily Circulation (2004)			117,411
Other OMA Total	Cable TV Households	Non-cable TV Households	Total TV Households
Estimated Station Totals *	24,670	1,790	26,460
Average Weekly Circulation (2004)	4,400	116	4,516
Average Daily Circulation (2004)			1,476

*Estimated station totals are sums of the Nielsen TV and Cable TV household estimates for each county in which the station registers viewing of more than 5% as per the Nielsen Survey Methods.

KSNW-DT

Ch. 45

Network Service: NBC.

Grantee: Emmis Television License Corp. of Wichita, 3500 W. Olive Ave., Suite 1450, Burbank, CA 91505-4604.

Studio: 833 N. Main St., Wichita, KS 67201.

Mailing Address: 833 N. Main St., Wichita, KS 67201.

Phone: 316-265-3333; 316-292-1111. **Fax:** 316-292-1197.

E-mail: soswald@ksn.com

Web Site: http://www.ksn.com

Technical Facilities: Channel No. 45 (656-662 MHz). Authorized power: 1000-kw max. visual. Antenna: 906-ft above av. terrain, 925-ft. above ground, 2425-ft. above sea level.

Latitude	37°	46'	25"
Longitude	97°	30'	54"

Holds CP for change to 891-kw max. visual; lat. 37° 46' 26.00", long. 97° 30' 51.80", BMPCDT-20040924AAZ.

Holds CP for change to 1024-ft above av. terrain, 1043-ft. above ground, 2410-ft. above sea level; lat. 37° 46' 26", long. 97° 30' 54", BMPCDT-20030930BCK.

Transmitter: 1.4-mi. ESE of Colwich.

Note: Latitude and longitude coordinates shown are based on the North American Datum of 1927 (NAD 27) as currently required by the Mass Media Bureau of the FCC.

Ownership: Emmis Communications Corp. (Group Owner).

Began Operation: Station operating under Special Temporary Authority; no on-air date

Represented (sales): TeleRep Inc.

Represented (engineering): Cavell, Mertz & Davis Inc.

Personnel:

Shawn Oswald, Vice President & General Manager.

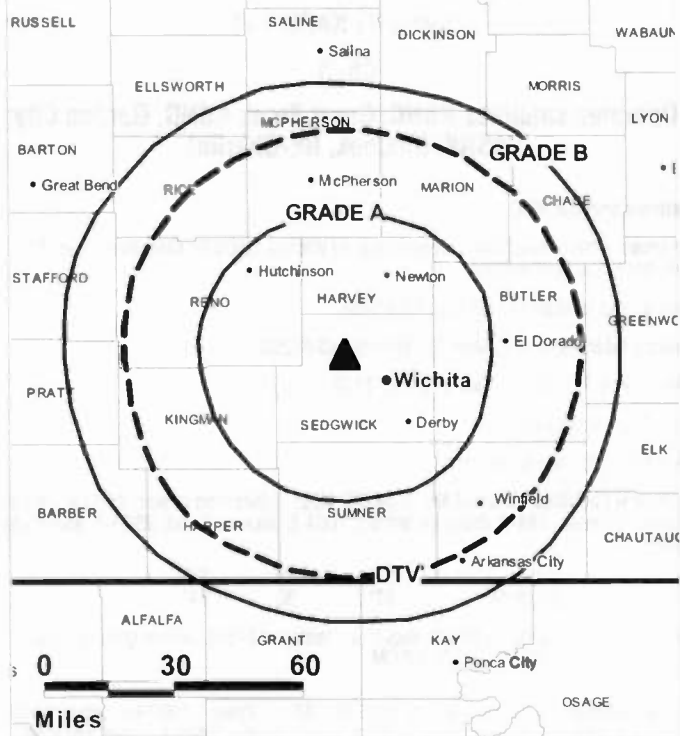
David Bell, Promotion Director.

David Thornton, Production Director.

Dan Hogan, Local Sales Manager.

Becky Swan, National Sales Manager.

KSNW-DT BMPCDT-20030930BCK GRANTED: 11/28/2003



© 2005 Warren Communications News

Todd Spessard, News Director.

Dave Rickels, Chief Engineer.

Georgianna Matkke, Business Manager.

Betty Erickson, Program Director.

City of License: Wichita. **Station DMA:** Wichita-Hutchinson, KS. **Rank:** 66.

Nielsen Data: Not available.

KWCV
Ch. 33

Network Service: WBN.

Licensee: WLBB Broadcasting LLC, 1124 Merrill St., Winnetka, IL 60093.

Studio: 200 W. Douglas Ave., Suite 700, Wichita, KS 67202.

Mailing Address: 200 W. Douglas Ave., Suite 700, Wichita, KS 67202.

Phone: 316-303-0700; 888-250-4988. Fax: 316-303-0160.

E-mail: elassberg@wbkansas.com

Web Site: <http://www.wbkansas.com>

Technical Facilities: Channel No. 33 (584-590 MHz). Authorized power: 2300-kw max. visual. Antenna: 1076-ft above av. terrain, 1076-ft. above ground, 2461-ft. above sea level.

Latitude 37° 48' 01"
Longitude 97° 31' 29"

Digital Facilities: Channel No. 31 (572-578 MHz). Power: 1000-kw max. visual. Antenna: 1132-ft above av. terrain, 1132-ft. above ground.

Latitude 37° 48' 01"
Longitude 97° 31' 29"

FCC Digital File Number: BPCDT-19991101AHK. Granted: February 08, 2001.

Note: Latitude and longitude coordinates shown are based on the North American Datum of 1927 (NAD 27) as currently required by the Mass Media Bureau of the FCC.

Ownership: Banks Broadcasting Inc. (Group Owner).

Began Operation: August 5, 1999.

Represented (sales): Petry Television Inc.

Personnel:

Eric Lassberg, General Manager.

Lisa Bryce, Traffic Manager.

Martin Heffner, Chief Engineer.

Sean Genoski, Program & Promotion Director.

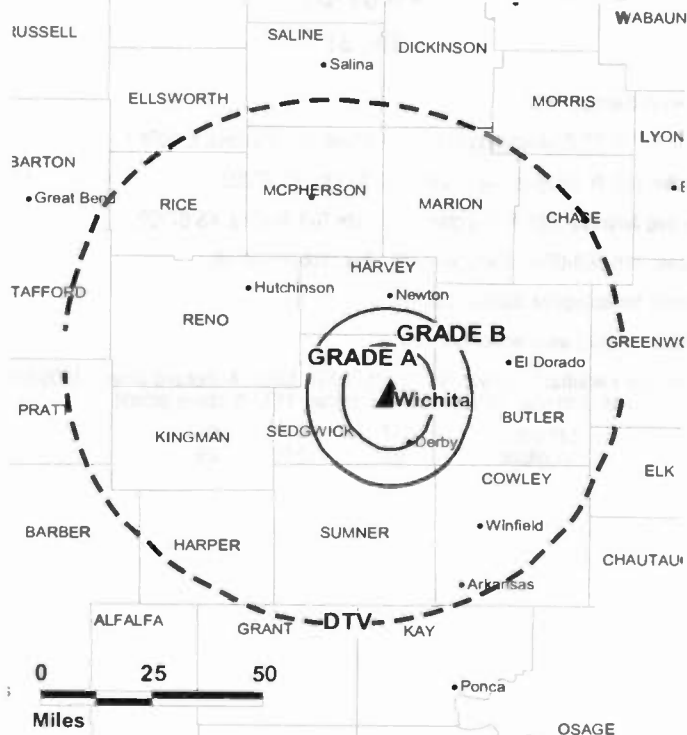
City of License: Wichita. Station DMA: Wichita-Hutchinson, KS. Rank: 66.

Communications Daily

The Authoritative News Service of
Electronic Communications

For Information, call 800-771-9202

KWCV BMPCT-20000919ABL GRANTED: 11/9/2000



© 2005 Warren Communications News

Circulation © 2004 Nielsen. Coverage based on Nielsen study.

Grand Total	Cable TV Households	Non-cable TV Households	Total TV Households
Estimated Station Totals *	270,420	97,090	367,510
Average Weekly Circulation (2004)	84,205	35,359	119,564
Average Daily Circulation (2004)			36,462
Station DMA Total	Cable TV Households	Non-cable TV Households	Total TV Households
Estimated Station Totals *	268,080	97,090	365,170
Average Weekly Circulation (2004)	83,976	35,359	119,335
Average Daily Circulation (2004)			36,425
Other DMA Total	Cable TV Households	Non-cable TV Households	Total TV Households
Estimated Station Totals *	2,340	0	2,340
Average Weekly Circulation (2004)	229	0	229
Average Daily Circulation (2004)			37

*Estimated station totals are sums of the Nielsen TV and Cable TV household estimates for each county in which the station registers viewing of more than 5% as per the Nielsen Survey Methods.

KWCV-DT

Ch. 31

Network Service: WBN.

Grantee: WLBB Broadcasting LLC, 1124 Merrill St., Winnetka, IL 60093.

Studio: 200 W. Douglas Ave., Suite 700, Wichita, KS 67202.

Mailing Address: 250 W. Douglas Ave., Suite 700, Wichita, KS 67202.

Phone: 316-303-0700; 888-250-4988. **Fax:** 316-303-0160.

E-mail: elassberg@wbkansas.com

Web Site: <http://www.wbkansas.com>

Technical Facilities: Channel No. 31 (572-578 MHz). Authorized power: 1000-kw max. visual. Antenna: 1132-ft above av. terrain, 1132-ft. above ground.

Latitude	37°	48'	01"
Longitude	97°	31'	29"

Note: Latitude and longitude coordinates shown are based on the North American Datum of 1927 (NAD 27) as currently required by the Mass Media Bureau of the FCC.

Ownership: Banks Broadcasting Inc. (Group Owner).

Began Operation: April 29, 2002. Standard Definition.

Represented (sales): Petry Television Inc.

Personnel:

Eric Lassberg, General Manager.

Lisa Bryce, Traffic Manager.

Martin Hefner, Chief Engineer.

Sean Genoski, Program & Promotion Director.

City of License: Wichita. **Station DMA:** Wichita-Hutchinson, KS. **Rank:** 66.

Nielsen Data: Not available.

KWCH-DT

Ch. 19

Network Service: CBS.

Grantee: Media General Broadcasting Inc., 333 E. Franklin St., Richmond, VA 23219.

Studio: 2815 E. 37th St. N, Wichita, KS 67219.

Mailing Address: Box 12, Wichita, KS 67201.

Phone: 316-838-1212; 888-512-6397. **Fax:** 316-831-6190.

E-mail: news@kwch.com

Web Site: <http://www.kwch.com>

Technical Facilities: Channel No. 19 (500-506 MHz). Authorized power: 1000-kw max. visual. Antenna: 1424-ft above av. terrain, 1407-ft. above ground.

Latitude	38°	03'	38"
Longitude	97°	45'	49"

Note: Latitude and longitude coordinates shown are based on the North American Datum of 1927 (NAD 27) as currently required by the Mass Media Bureau of the FCC.

Ownership: Media General Inc. (Group Owner).

Began Operation: April 19, 2002. High Definition. Operating under Special Temporary Authority at 119-kw max. visual.

Represented (legal): Dow, Lohnes & Albertson PLLC.

Personnel:

Joan Barrett, General Manager.

Deirdre Treacy, Marketing Director.

Cary Wullshleger, Community Affairs Manager.

Tony Thompson, General Sales Manager.

Gary Sotir, National Sales Manager.

Don North, News Director.

Don Vest, Chief Engineer.

Teresa Wilcox, Business Manager.

Laverne Goering, Program & Production Director.

City of License: Hutchinson. **Station DMA:** Wichita-Hutchinson, KS. **Rank:** 66.

Nielsen Data: Not available.

KWCH-TV

Ch. 12

(Operates satellites KBSH, Hays; KBSL, Goodland; KBSD, Ensign)

Network Service: CBS.

Licensee: Media General Broadcasting of South Carolina Holdings, Inc., 333 E. Franklin St., Richmond, VA 23219.

Studio: 2815 E. 37th St. N, Wichita, KS 67219.

Mailing Address: Box 12, Wichita, KS 67201.

Phone: 316-838-1212; 888-512-6397. **Fax:** 316-831-6190.

Web Site: <http://www.kwch.com>

Technical Facilities: Channel No. 12 (204-210 MHz). Authorized power: 316-kw visual, 63.2-kw aural. Antenna: 1522-ft above av. terrain, 1504-ft. above ground, 3049-ft. above sea level.

Latitude 38° 03' 16.5"
Longitude 97° 46' 40.5"

Transmitter: 9-mi. E of Hutchinson on 4th St.

Digital Facilities: Channel No. 19 (500-506 MHz). Power: 1000-kw max. visual. Antenna: 1424-ft above av. terrain, 1407-ft. above ground.

Latitude 38° 03' 38"
Longitude 97° 45' 49"

FCC Digital File Number: BPCDT-19991015ABN. Granted: October 11, 2000.

Note: Latitude and longitude coordinates shown are based on the North American Datum of 1927 (NAD 27) as currently required by the Mass Media Bureau of the FCC.

Multichannel TV Sound: Stereo only.

Satellite Earth Stations: Transmitter RCA; Scientific-Atlanta, 3-meter Ku-band; AFC, 3-meter Ku-band; Vertex, 4.6-meter KC-band; Scientific-Atlanta, 4.6-meter C-band; Scientific-Atlanta, 7-meter C-band; Microdyne, M/A-Com receivers.

News Services: UPI, AP.

Ownership: Media General Inc. (Group Owner).

Began Operation: June 22, 1953. Sale of 80% to Minneapolis Star and Tribune (Cowles) with former owners retaining 20% approved by FCC October 1955 (Television Digest, Vol. 11:28, 43). Sale to Kansas Broadcasting System by Minneapolis Star and Tribune approved by FCC November 24, 1982. Sale to Smith Broadcasting Group Inc. by Kansas Broadcasting Systems approved by FCC October 12, 1988. Later sale approved by FCC February 3, 1989. Sale to Spartan Communications Inc. approved by FCC October 7, 1994 (Vol. 34:27). Sale to present owner by Spartan Communications Inc. approved by FCC March 22, 2000.

Represented (sales): Harrington, Righter & Parsons Inc.

Represented (legal): Dow, Lohnes & Albertson PLLC.

Personnel:

Joan Barrett, General Manager.

Deirdre Treacy, Marketing Director.

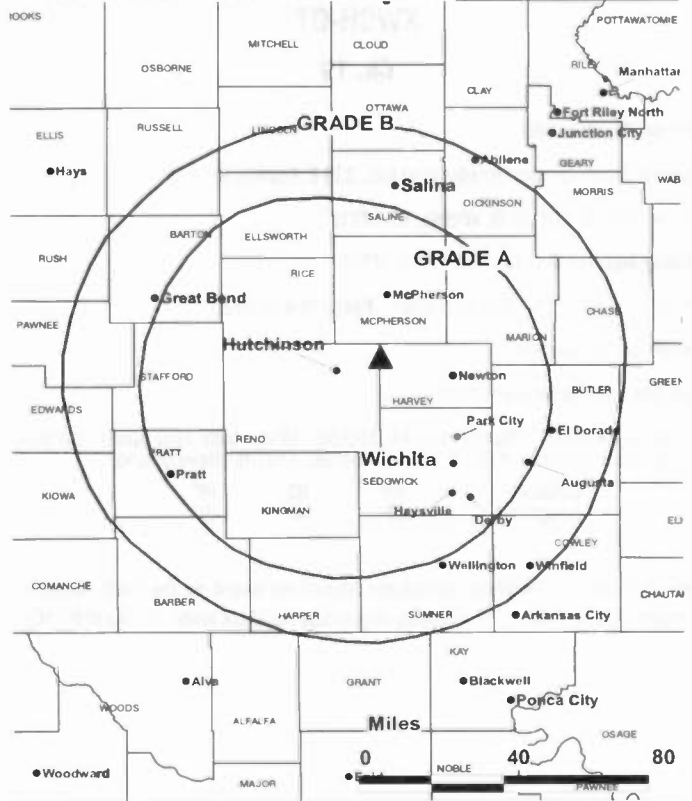
Carey Wullschlegler, Community Affairs Manager.

Tony Thompson, General Sales Manager.

Gary Sotir, National Sales Manager.

Don North, News Director.

KWCH-TV BPCT-2884 GRANTED: 6/29/83



Don Vest, Chief Engineer.

Teresa Wilcox, Business Manager.

Laverne Goering, Program & Production Director.

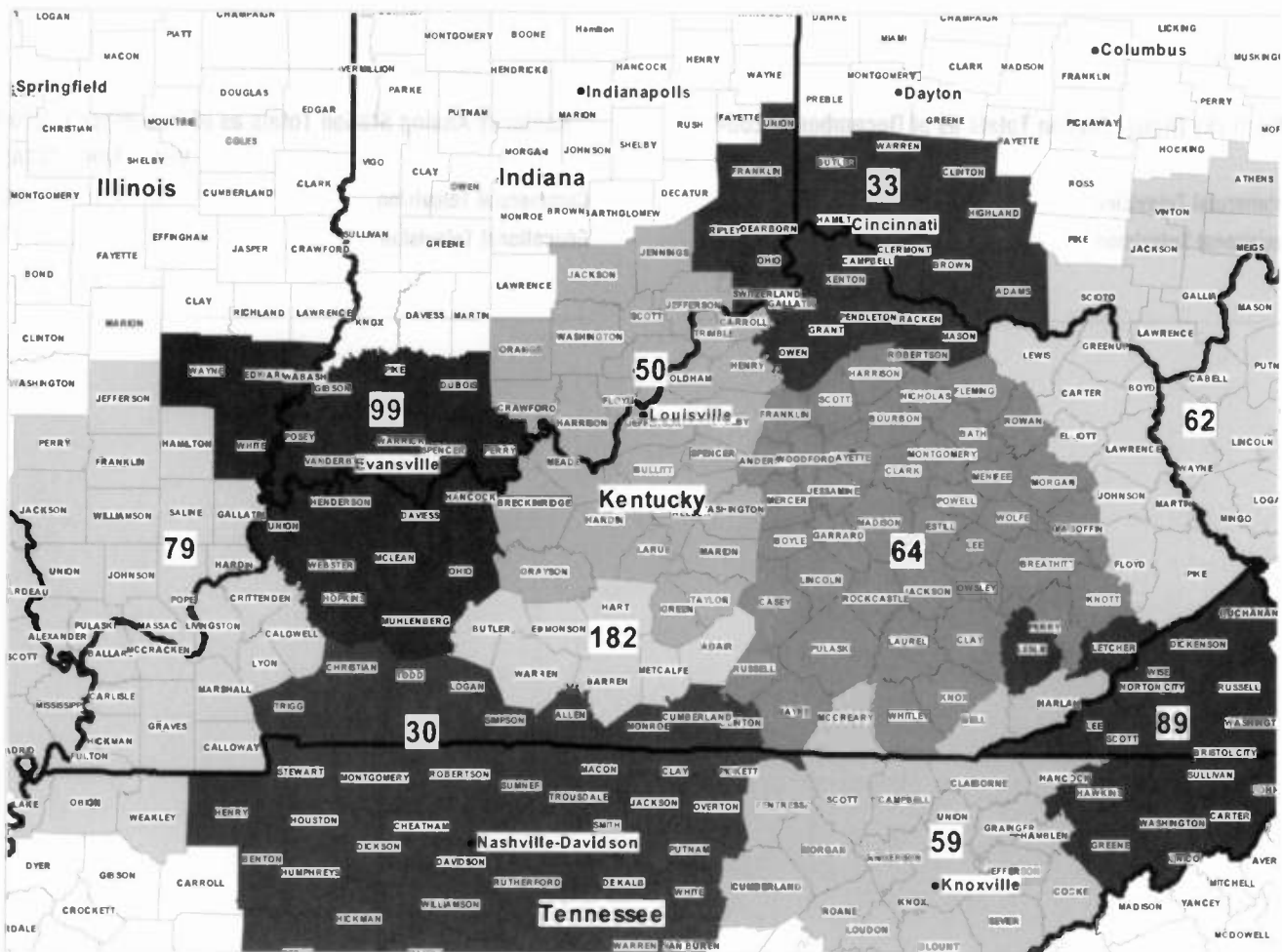
Highest 30 Sec. Rate: \$2500.

City of License: Hutchinson. **Station DMA:** Wichita-Hutchinson, KS. **Rank:** 66.

Circulation © 2004 Nielsen. Coverage based on Nielsen study.

GrandTotal	Cable TV Households	Non-cable TV Households	Total TV Households
Estimated Station Totals *	243,250	116,540	359,790
Average Weekly Circulation (2004)	183,714	75,020	258,734
Average Daily Circulation (2004)			148,618
Station OMA Total	Cable TV Households	Non-cable TV Households	Total TV Households
Estimated Station Totals *	238,740	113,790	352,530
Average Weekly Circulation (2004)	183,377	74,874	258,251
Average Daily Circulation (2004)			148,485
Other OMA Total	Cable TV Households	Non-cable TV Households	Total TV Households
Estimated Station Totals *	4,510	2,750	7,260
Average Weekly Circulation (2004)	337	146	483
Average Daily Circulation (2004)			133

*Estimated station totals are sums of the Nielsen TV and Cable TV household estimates for each county in which the station registers viewing of more than 5% as per the Nielsen Survey Methods.



© 2005 Warren Communications News

MARKET	NIelsen DMA TV HOUSEHOLDS	RANK	MARKET AREA COMMERCIAL STATIONS
Nashville, TN	916,170	30	WHTN-DT (38); WHTN (39); WJFB (66); WKRN-DT (27); WKRN-TV (2); WNAB-DT (23); WNAB (58); WNPX-DT (36); WNPX (28); WPGD-TV (50); WSMV-DT (10); WSMV-TV (4); WTVF-DT (56); WTVF (5); WUXP-DT (21); WUXP-TV (30); WZTV-DT (15); WZTV (17)
Cincinnati, OH	883,230	33	WCPO-DT (10); WCPO-TV (9); WKRC-DT (31); WKRC-TV (12); WLWT-DT (35); WLWT (5); WSTR-DT (33); WSTR-TV (64); WXIX-DT (29); WXIX-TV (19)
Louisville, KY	637,680	50	WAVE-DT (47); WAVE (3); WBKI-TV (34); WBNA-DT (8); WBNA (21); WDRB-DT (49); WDRB (41); WFTE-DT (51); WFTE (58); WHAS-DT (55); WHAS-TV (11); WLKY-DT (26); WLKY-TV (32)
Knoxville, TN	513,630	59	WAGV (44); WATE-DT (26); WATE-TV (6); WBIR-DT (31); WBIR-TV (10); WBXX-DT (50); WBXX-TV (20); WPXK-DT (23); WPXK (54); WTNZ-DT (34); WTNZ (43); WVLR (48); WVLT-DT (30); WVLT-TV (8)
Charleston-Huntington, WV	508,750	62	WCHS-DT (54); WCHS-TV (8); WHCP-DT (17); WHCP (30); WLPX-DT (39); WLPX (29); WOWK-DT (47); WOWK-TV (13); WSAZ-DT (23); WSAZ-TV (3); WTSF-DT (44); WTSF (61); WVAH-DT (19); WVAH-TV (11)
Lexington, KY	481,120	64	WDKY-DT (4); WDKY-TV (56); WKYT-DT (59); WKYT-TV (27); WLEX-TV (18); WLJC-TV (65); WTVQ-DT (40); WTVQ-TV (36); WUPX-DT (21); WUPX-TV (67); WYMT-DT (12); WYMT-TV (57)
Paducah, KY-Cape Girardeau-Harrisburg, MO-Mount Vernon, IL	384,860	79	KBSI-DT (22); KBSI (23); KFVS-DT (57); KFVS-TV (12); KPOB-TV (15); WDKA-DT (50); WDKA (49); WPSD-DT (32); WPSD-TV (6); WSIL-DT (34); WSIL-TV (3); WTCT-DT (17); WTCT (27)
Tri-Cities (Bristol, VA-Kingsport-Johnson City, TN)	329,910	89	WCYB-DT (28); WCYB-TV (5); WEMT-DT (38); WEMT (39); WJHL-DT (58); WJHL-TV (11); WKPT-DT (27); WKPT-TV (19); WLFG (68)
Evansville, IN	289,840	99	WAZE-DT (20); WAZE-TV (19); WEHT-DT (59); WEHT (25); WEVV (44); WFIE-DT (46); WFIE-TV (14); WTVW-DT (28); WTVW (7)
Bowling Green, KY	81,470	182	WBKO-DT (33); WBKO (13); WNKY-DT (16); WNKY (40)

(Continued on next page)

Kentucky *Digital* Station Totals as of December 1, 2004

	VHF	UHF	TOTAL
Commercial Television	3	13	16
Educational Television	0	17	17
	3	30	33

Kentucky Analog Station Totals as of December 1, 2004

	VHF	UHF	TOTAL
Commercial Television	4	16	20
Educational Television	0	17	17
	4	33	37

WTSF

Ch. 61

Network Service: IND.

Grantee: Tri-State Family Broadcasting Inc., Box 2320, Ashland, KY 41101.

Studio: 3100 Bath Ave., Ashland, KY 41101.

Mailing Address: Box 2320, Ashland, KY 41101.

Phone: 606-329-2700. **Fax:** 606-324-9256.

E-mail: gtackett@wtsftv.com

Web Site: http://www.users.wwd.net

Technical Facilities: Channel No. 61 (752-758 MHz). Authorized power: 1963-kw max. & 1610-kw horizontal visual, 196.3-kw & 161-kw horizontal aural. Antenna: 631-ft above av. terrain, 499-ft. above ground, 1352-ft. above sea level.

Latitude 38° 25' 11"
Longitude 82° 24' 06"

Transmitter: Rotary Park, Huntington, WV.

Digital Facilities: Channel No. 44 (650-656 MHz). Power: 50-kw max. visual. Antenna: 571-ft above av. terrain, 421-ft. above ground.

Latitude 38° 25' 11"
Longitude 82° 24' 06"

FCC Digital File Number: BPCDT-20000501AEQ. Granted: October 18, 2001.

Note: Latitude and longitude coordinates shown are based on the North American Datum of 1927 (NAD 27) as currently required by the Mass Media Bureau of the FCC.

Satellite Earth Station: Transmitter Townsend; Paracclipse, 3.6-meter; Automation Techniques receivers.

Ownership: Tri-State Family Broadcasting Inc. (Group Owner).

Began Operation: April 30, 1983. Transfer to Word of God Fellowship Inc. from Messinger Family Trust, et al. approved by FCC April 17, 2003.

Personnel:

Gertrude Tackett, General Manager & Program Director.

Randy Fleming, Production Manager.

Virgil Adkins, Engineering Director.

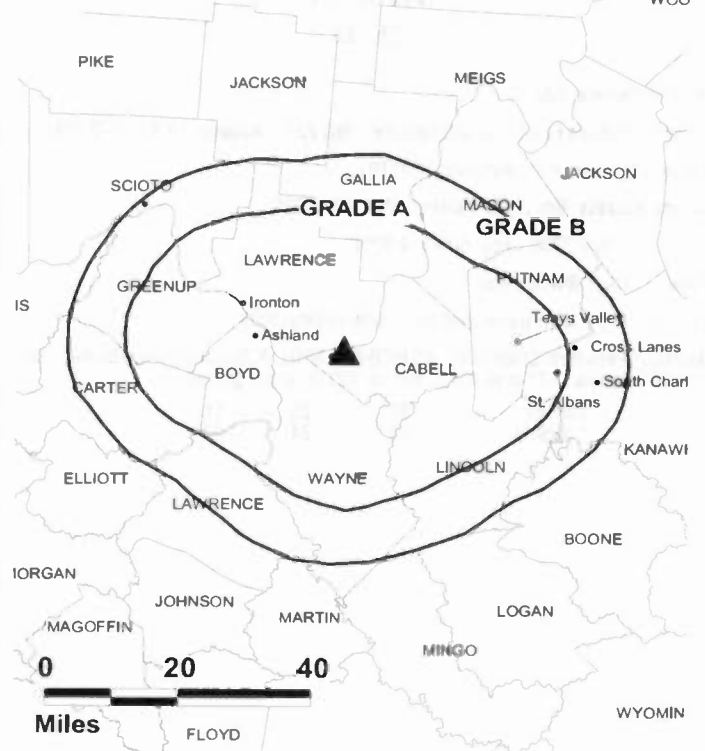
Ellen Keaton, Special Promotions.

Highest 30 Sec. Rate: \$25.

City of License: Ashland. **Station DMA:** Charleston-Huntington, WV. **Rank:** 62.

WTSF BMPCT-810928KE GRANTED: 12/11/81

•Par
WOO



© 2005 Warren Communications News

Circulation © 2004 Nielsen. Coverage based on Nielsen study.

GrandTotal	Cable TV Households	Non-cable TV Households	Total TV Households
Estimated Station Totals *	103,150	0	103,150
Average Weekly Circulation (2004)	8,215	0	8,215
Average Daily Circulation (2004)			1,859
Station DMA Total	Cable TV Households	Non-cable TV Households	Total TV Households
Estimated Station Totals *	101,450	0	101,450
Average Weekly Circulation (2004)	8,013	0	8,013
Average Daily Circulation (2004)			1,849
Other DMA Total	Cable TV Households	Non-cable TV Households	Total TV Households
Estimated Station Totals *	1,700	0	1,700
Average Weekly Circulation (2004)	202	0	202
Average Daily Circulation (2004)			10

*Estimated station totals are sums of the Nielsen TV and Cable TV household estimates for each county in which the station registers viewing of more than 5% as per the Nielsen Survey Methods.

WTSF-DT

Ch. 44

Network Service: IND.

Grantee: Tri-State Family Broadcasting Inc., Box 2320, Ashland, KY 41105-2320.

Studio: 3100 Bath Ave., Ashland, KY 41101.

Mailing Address: Box 2320, Ashland, KY 41101-2320.

Phone: 606-329-2700. **Fax:** 606-324-9256.

E-mail: gtackett@wtsftv.com

Web Site: <http://www.users.wwd.net/user/wtsf/index.html>

Technical Facilities: Channel No. 44 (650-656 MHz). Authorized power: 50-kw max. visual. Antenna: 571-ft above av. terrain, 421-ft. above ground.

Latitude	38°	25'	11"
Longitude	82°	24'	06"

Note: Latitude and longitude coordinates shown are based on the North American Datum of 1927 (NAD 27) as currently required by the Mass Media Bureau of the FCC.

Ownership: Tri-State Family Broadcasting Inc. (Group Owner).

Began Operation: Station operating under Special Temporary Authority; no on-air date

Personnel:

Gertrude Tackett, General Manager & Program Director.

Virgil Adkins, Engineering Director.

Randy Fleming, Production Manager.

Ellen Keaton, Special Promotions.

City of License: Ashland. **Station DMA:** Charleston-Huntington, WV. **Rank:** 62.

Nielsen Data: Not available.

Kentucky — Beattyville

WLJC-TV Ch. 65

Network Service: TBN.

Licensee: Hour of Harvest Inc., Station WLJC(FM), Beattyville, KY 41311.

Studio: 219 Radio Station Loop, Beattyville, KY 41311.

Mailing Address: Box Y, Beattyville, KY 41311.

Phone: 606-464-3600. **Fax:** 606-464-5021.

E-mail: jonathon@wljc.com

Web Site: http://www.wljc.com

Technical Facilities: Channel No. 65 (776-782 MHz). Authorized power: 73.45-kw max. visual, 7.34-kw aural. Antenna: 632-ft above av. terrain, 501-ft. above ground, 1578-ft. above sea level.

Latitude 37° 36' 23"
Longitude 83° 41' 16"

Requests CP for change to 1259-kw max. visual, 679-ft above av. terrain, 522-ft. above ground, 1624-ft. above sea level; BPCT-20011119AAT.

Transmitter: 2.4-mi. N on Rte. 11, Beattyville.

Digital Facilities: Channel No. 7 (174-180 MHz). Power: 15-kw max. visual. Antenna: 630-ft above av. terrain, 473-ft. above ground, 1573-ft. above sea level.

Latitude 37° 36' 23"
Longitude 83° 41' 16"

Note: Latitude and longitude coordinates shown are based on the North American Datum of 1927 (NAD 27) as currently required by the Mass Media Bureau of the FCC.

Ownership: Hour of Harvest Inc. (Group Owner).

Began Operation: October 18, 1982.

Represented (legal): Reddy, Begley & McCormick.

Represented (engineering): E. Harold Munn Jr. & Associates Inc.

Personnel:

Margaret Drake, President.

Jonathan Drake, General Manager & Chief Engineer.

Belinda Addison, Accounting Manager.

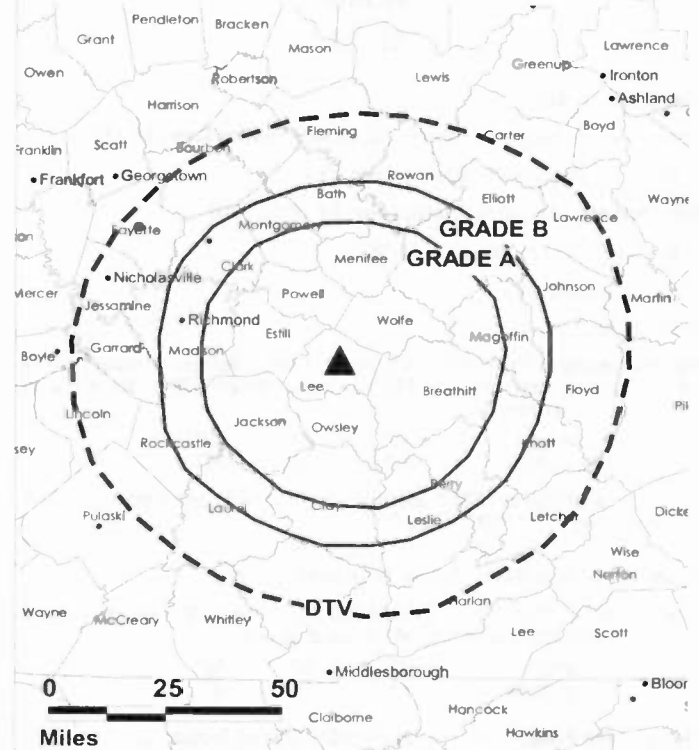
Kim Mitchell, Program & Promotion Director.

Rachel Drake, Office Manager.

Highest 30 Sec. Rate: \$95.

City of License: Beattyville. **Station DMA:** Lexington, KY. **Rank:** 64.

WLJC-TV BPCT-980618KE GRANTED: 9/25/1998



© 2005 Warren Communications News

Circulation © 2004 Nielsen. Coverage based on Nielsen study.

Grand Total	Cable TV Households	Non-cable TV Households	Total TV Households
Estimated Station Totals *	37,600	6,160	43,760
Average Weekly Circulation (2004)	7,501	771	8,272
Average Daily Circulation (2004)			2,295
Station OMA Total	Cable TV Households	Non-cable TV Households	Total TV Households
Estimated Station Totals *	28,740	6,160	34,900
Average Weekly Circulation (2004)	6,269	771	7,040
Average Daily Circulation (2004)			1,852
Other OMA Total	Cable TV Households	Non-cable TV Households	Total TV Households
Estimated Station Totals *	8,860	0	8,860
Average Weekly Circulation (2004)	1,232	0	1,232
Average Daily Circulation (2004)			443

*Estimated station totals are sums of the Nielsen TV and Cable TV household estimates for each county in which the station registers viewing of more than 5% as per the Nielsen Survey Methods.

Kentucky — Bowling Green

WBKO

Ch. 13

Network Service: ABC.

Licensee: Gray Television Licensee Inc., Box 13000, Bowling Green, KY 42102.

Studio: 2727 Russellville Rd., Bowling Green, KY 42102.

Mailing Address: Box 13000, Bowling Green, KY 42102-9800.

Phone: 270-781-1313. **Fax:** 270-781-1814.

E-mail: bodil@wbko.com

Web Site: http://www.wbko.com

Technical Facilities: Channel No. 13 (210-216 MHz). Authorized power: 316-kw visual, 31.6-kw aural. Antenna: 740-ft above av. terrain, 598-ft. above ground, 1343-ft. above sea level.

Latitude 37° 03' 49"
Longitude 86° 26' 07"

Holds CP for change to 1037-ft above av. terrain, 562-ft. above ground, 1302-ft. above sea level; BPCT-20001129AAG.

Transmitter: Off State Hwy. 185, 5-mi. NE of Bowling Green.

Digital Facilities: Channel No. 33 (584-590 MHz). Power: 905-kw max. visual. Antenna: 741-ft above av. terrain, 561-ft. above ground.

Latitude 37° 03' 52"
Longitude 86° 26' 07"

FCC Digital File Number: BPCDT-19991028ADU. Granted: February 22, 2001.

Note: Latitude and longitude coordinates shown are based on the North American Datum of 1927 (NAD 27) as currently required by the Mass Media Bureau of the FCC.

Satellite Earth Stations: Transmitter Toshiba; M/A-Com, 3.7-meter Ku-band; Andrew, 4.5-meter C-band; Andrew, 7.3-meter C-band; M/A-Com, Drake, Avantek receivers.

SNG Mobile Dish: Andrew, 2.4-meter Ku-band.

News Services: CNN Newsource, AP, ABC NewsOne.

Ownership: Gray Television Inc. (Group Owner).

Began Operation: June 3, 1962. Sale to present owner by Benedek Broadcasting Co. LLC approved by FCC August 29, 2002 (Television Digest, Vol. 42:14). Sale to Benedek Broadcasting Co. LLC by Bluegrass Media Inc. approved by FCC February 14, 1983. Sale to Bluegrass by Professional Telecasting Systems approved by FCC July 14, 1976. Sale to Professional Telecasting Systems by Argus Broadcasting Co. (George A. Brown Jr., et al.) approved by FCC June 11, 1970.

Represented (sales): Katz.

Represented (legal): Wiley, Rein & Fielding.

Personnel:

Rick McCue, Vice President & General Manager.

Brad Odil, General Sales & Station Manager.

Dave Thomas, Local Sales Mgr.

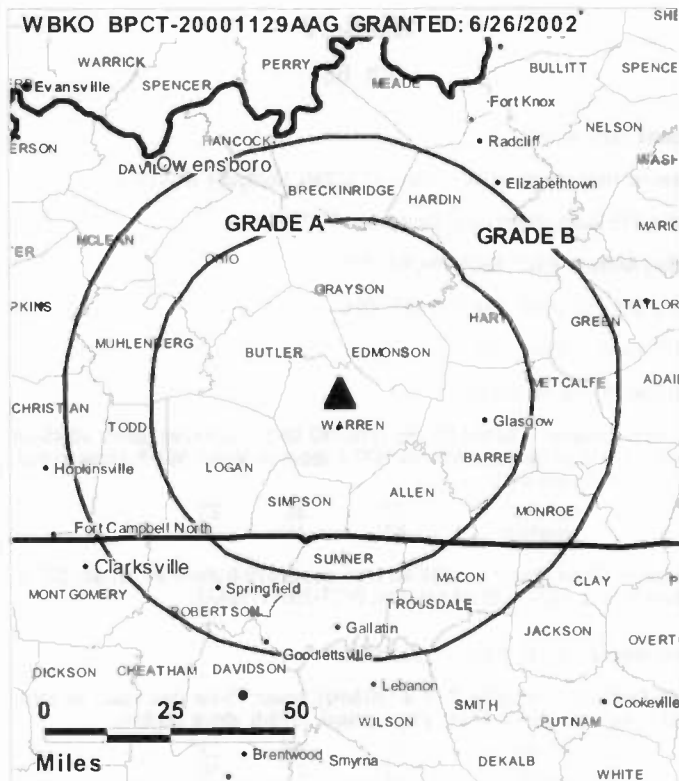
John Preston, News Director.

David L. Chumley, Chief Engineer.

Paula Phelps, Business Manager.

Barbara Powell, Program Director.

Tammy Martin, Promotion & Creative Services Director.



© 2005 Warren Communications News

C. W. Mayes, Production Manager.

Deborah Claypool, Traffic Manager.

Gene Prather, Administrative & Community Services Director.

Highest 30 Sec. Rate: \$700.

City of License: Bowling Green. **Station DMA:** Bowling Green, KY. **Rank:** 182.

Circulation © 2004 Nielsen. Coverage based on Nielsen study.

GrandTotal	Cable TV Households	Non-cable TV Households	Total TV Households
Estimated Station Totals *	121,090	85,270	206,360
Average Weekly Circulation (2004)	57,893	38,335	96,228
Average Daily Circulation (2004)			57,264
Station DMA Total	Cable TV Households	Non-cable TV Households	Total TV Households
Estimated Station Totals *	44,090	36,110	80,200
Average Weekly Circulation (2004)	35,955	23,363	59,318
Average Daily Circulation (2004)			39,196
Other DMA Total	Cable TV Households	Non-cable TV Households	Total TV Households
Estimated Station Totals *	77,000	49,160	126,160
Average Weekly Circulation (2004)	21,938	14,972	36,910
Average Daily Circulation (2004)			18,068

*Estimated station totals are sums of the Nielsen TV and Cable TV household estimates for each county in which the station registers viewing of more than 5% as per the Nielsen Survey Methods.

Kentucky — Bowling Green

**WBKO-DT
Ch. 33**

Network Service: ABC.

Grantee: Gray Television Licensee Inc., Box 13000, Bowling Green, KY 42102.

Studio: 2727 Russellville Rd., Bowling Green, KY 42102.

Mailing Address: Box 13000, Bowling Green, KY 42102-9800.

Phone: 270-781-1313; 502-781-1313. **Fax:** 270-781-1814.

E-mail: bodil@wbko.com

Web Site: <http://www.wbko.com>

Technical Facilities: Channel No. 33 (584-590 MHz). Authorized power: 905-kw max. visual. Antenna: 741-ft above av. terrain, 561-ft. above ground.

Latitude	37°	03'	52"
Longitude	86°	26'	07"

Note: Latitude and longitude coordinates shown are based on the North American Datum of 1927 (NAD 27) as currently required by the Mass Media Bureau of the FCC.

Ownership: Gray Television Inc. (Group Owner).

Began Operation: Station operating under Special Temporary Authority; no on-air date

Represented (legal): Wiley, Rein & Fielding.

Represented (sales): Katz.

Personnel:

Rick McCue, Vice President & General Manager.

Brad Odell, General Sales & Station Manager.

Dave Thomas, Local Sales Manager.

John Preston, News Director.

David L Chumley, Chief Engineer.

Paula Phelps, Business Manager.

Barbara Powell, Program Director.

Tammy Martin, Promotion & Creative Services Director.

C. W. Mayes, Production Manager.

Deborah Claypool, Traffic Manager.

Gene Prather, Administrative & Community Service Director.

City of License: Bowling Green. **Station DMA:** Bowling Green, KY. **Rank:** 182.

Nielsen Data: Not available.

Kentucky — Bowling Green

WNKY
Ch. 40

Network Service: NBC.

Licensee: MMK License LLC, 900 Laskin Rd., Virginia Beach, VA 23451.

Studio: 810 Chestnut St., Bowling Green, KY 42101.

Mailing Address: 810 Chestnut St., Bowling Green, KY 42101.

Phone: 270-781-2140. **Fax:** 270-842-7140.

E-mail: egroves@nbc40.tv

Web Site: http://www.nbc40.tv

Technical Facilities: Channel No. 40 (626-632 MHz). Authorized power: 1640-kw max. visual. Antenna: 801-ft above av. terrain, 466-ft. above ground, 1427-ft. above sea level.

Latitude 37° 02' 10"
Longitude 86° 10' 20"

Transmitter: 1.8-mi. WNW of Hays, atop Pilots Knob.

Digital Facilities: Channel No. 16 (482-488 MHz). Power: 600-kw max. visual. Antenna: 735-ft above av. terrain, 413-ft. above ground.

Latitude 37° 02' 10"
Longitude 86° 10' 20"

FCC Digital File Number: BPCDT-19991101ADV. Granted: November 08, 2002.

Note: Latitude and longitude coordinates shown are based on the North American Datum of 1927 (NAD 27) as currently required by the Mass Media Bureau of the FCC.

Ownership: Max Media LLC (Group Owner).

Began Operation: November 26, 1991. Sale to present owner by Crossover Licenses Ltd. approved by FCC January 14, 2003. Sale to Crossover Licenses Ltd. by Southern Communications Inc. approved by FCC March 9, 2000.

Represented (sales): Millennium Sales & Marketing.

Represented (legal): Smithwick & Belendiuk PC.

Personnel:

Ed Groves, General Manager.

Greg Fotos, General & Local Sales Manager.

Frank Martin, Chief Engineer.

Ross Baize, Business Manager.

Donna Groves, Program Director.

Gerald Keith, Promotion & Creative Services Director.

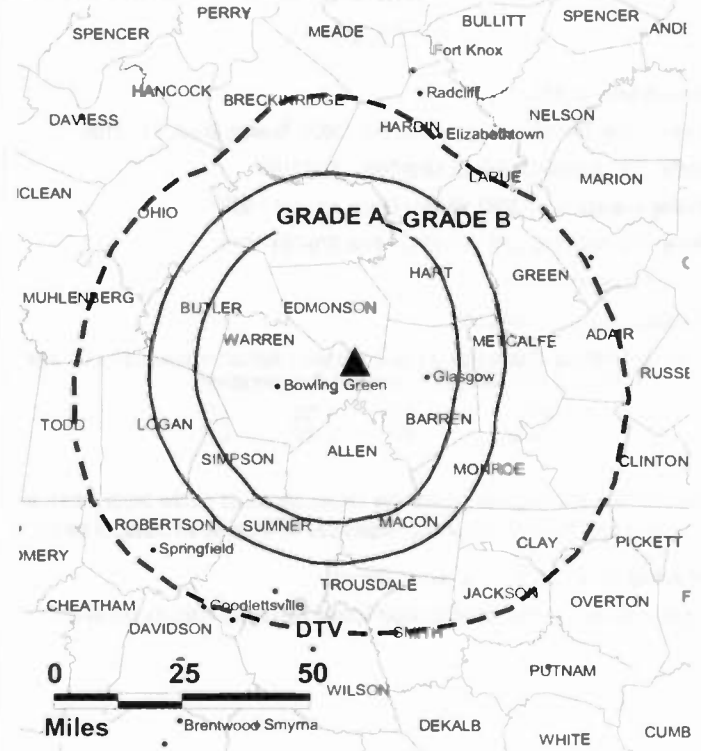
Heather Davidson, Production Manager.

Kathy Werner, Traffic Manager.

Highest 30 Sec. Rate: \$350.

City of License: Bowling Green. **Station DMA:** Bowling Green, KY. **Rank:** 182.

WNKY BMPCT-921009KE GRANTED: 2/2/93



Circulation © 2004 Nielsen. Coverage based on Nielsen study.

GrandTotal	Cable TV Households	Non-cable TV Households	Total TV Households
Estimated Station Totals *	53,270	48,490	101,760
Average Weekly Circulation (2004)	20,013	9,144	29,157
Average Daily Circulation (2004)			10,499
Station OMA Total	Cable TV Households	Non-cable TV Households	Total TV Households
Estimated Station Totals *	44,090	32,110	76,200
Average Weekly Circulation (2004)	17,985	7,749	25,734
Average Daily Circulation (2004)			9,765
Other OMA Total	Cable TV Households	Non-cable TV Households	Total TV Households
Estimated Station Totals *	9,180	16,380	25,560
Average Weekly Circulation (2004)	2,028	1,395	3,423
Average Daily Circulation (2004)			734

*Estimated station totals are sums of the Nielsen TV and Cable TV household estimates for each county in which the station registers viewing of more than 5% as per the Nielsen Survey Methods.

Kentucky — Bowling Green

WNKY-DT
Ch. 16

Network Service: NBC.

Grantee: MMK License LLC, 900 Laskin Rd., Virginia Beach, VA 23451.

Studio: 810 Chestnut St., Bowling Green, KY 42101.

Mailing Address: 810 Chestnut St., Bowling Green, KY 42101.

Phone: 270-781-2140. **Fax:** 270-842-7140.

E-mail: egroves@nbc40.tv

Web Site: <http://www.nbc40.tv>

Technical Facilities: Channel No. 16 (482-488 MHz). Authorized power: 600-kw max. visual. Antenna: 735-ft above av. terrain, 413-ft. above ground.

Latitude	37°	02'	10"
Longitude	86°	10'	20"

Note: Latitude and longitude coordinates shown are based on the North American Datum of 1927 (NAD 27) as currently required by the Mass Media Bureau of the FCC.

Ownership: Max Media LLC (Group Owner).

Began Operation: Station operating under Special Temporary Authority; no on-air date

Represented (sales): Millennium Sales & Marketing.

Represented (legal): Smithwick & Belendiuk PC.

Personnel:

Ed Groves, General Manager.

Greg Fotos, General & Local Sales Manager.

Frank Martin, Chief Engineer.

Ross Baize, Business Manager.

Donna Groves, Program Director.

Gerald Keith, Promotion & Creative Services Director.

Heather Divison, Production Manager.

Kathy Werner, Traffic Manager.

City of License: Bowling Green. **Station DMA:** Bowling Green, KY. **Rank:** 182.

Nielsen Data: Not available.

Kentucky — Campbellsville

WBKI-TV

Ch. 34

(Affiliated with WBKI, Campbellsville)

Network Service: WBN.

Licensee: Louisville Communications LLC, 1601 Alliant Ave., Louisville, KY 40299.

Studio: 1601 Alliant Ave., Louisville, KY 40299.

Mailing Address: 1601 Alliant Ave., Louisville, KY 40299.

Phone: 502-809-3400. **Fax:** 502-266-6262.

E-mail: gludwig@wbki.tv

Web Site: <http://www.wbki.tv>

Technical Facilities: Channel No. 34 (590-596 MHz). Authorized power: 5000-kw max. visual, 108-kw aural. Antenna: 1467-ft above av. terrain, 1286-ft. above ground, 2215-ft. above sea level.

Latitude 37° 31' 51"
Longitude 85° 26' 45"

Transmitter: Hwy. 55, 4.1-mi. N of Columbia.

Digital Facilities: Channel No. 19 (500-506 MHz). Power: 200-kw max. visual. Antenna: 1214-ft above av. terrain, 1049-ft. above ground.

Latitude 37° 31' 51"
Longitude 85° 26' 45"

FCC Digital File Number: BPCDT-19991101AKV. Granted: February 07, 2001.

Note: Latitude and longitude coordinates shown are based on the North American Datum of 1927 (NAD 27) as currently required by the Mass Media Bureau of the FCC.

Ownership: Cascade Broadcasting Group LLC (Group Owner).

Began Operation: April 7, 1983. Transfer of control to Jere Barton Davidson Sr. (49% to 100%) by Billy Spear (51% to 0%) approved by FCC June 23, 1999. Sale to present owner by Green River Broadcasting Co Inc. approved by FCC March 9, 2000.

Represented (sales): MMT.

Personnel:

Winnie Sell, General Manager & General Sales Manager.

Kim Grau, National Sales Manager.

Gil Ludwig, Chief Engineer.

Le Ann Kamer, Business Mgr.

Myrna Jane Jaspan, Program Director.

Gene Steinhurg, Promotion Dir.

David Beuligmann, Promotion Manager.

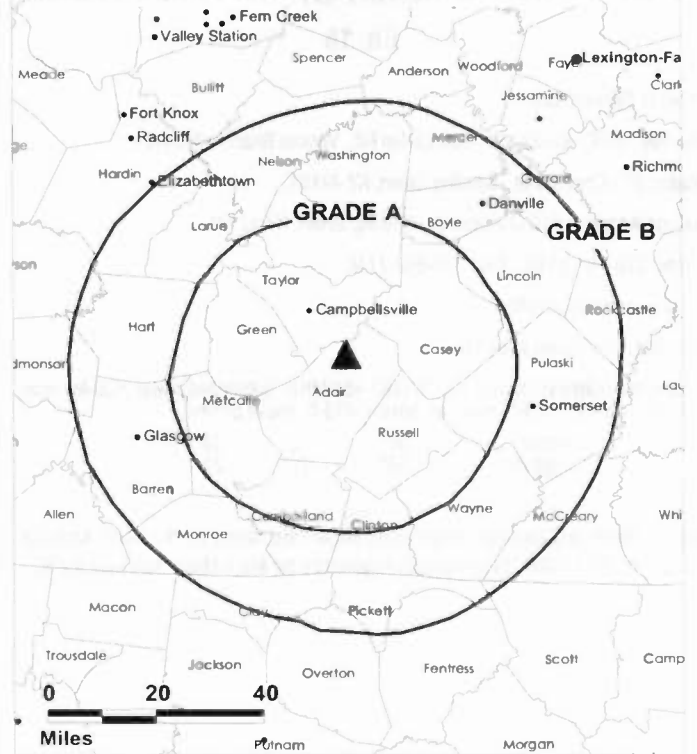
Sandy Hinkle, Research Dir.

Jane Roby, Traffic Manager.

Lachlan McLean, Community Affairs Dir.

Lisa Wiening, Office Manager.

WBKI-TV BMPCT-830217KG GRANTED: 3/16/1983



© 2005 Warren Communications News

Highest 30 Sec. Rate: \$500.

City of License: Campbellsville. **Station DMA:** Louisville, KY. **Rank:** 50.

Circulation © 2004 Nielsen. Coverage based on Nielsen study.

GrandTotal	Cable TV Households	Non-cable TV Households	Total TV Households
Estimated Station Totals *	572,820	279,390	852,210
Average Weekly Circulation (2004)	143,396	50,496	193,892
Average Daily Circulation (2004)			59,573
Station DMA Total	Cable TV Households	Non-cable TV Households	Total TV Households
Estimated Station Totals *	396,150	212,660	608,810
Average Weekly Circulation (2004)	119,205	40,408	159,613
Average Daily Circulation (2004)			50,028
Other DMA Total	Cable TV Households	Non-cable TV Households	Total TV Households
Estimated Station Totals *	176,670	66,730	243,400
Average Weekly Circulation (2004)	24,191	10,088	34,279
Average Daily Circulation (2004)			9,545

*Estimated station totals are sums of the Nielsen TV and Cable TV household estimates for each county in which the station registers viewing of more than 5% as per the Nielsen Survey Methods.

WDKY-DT
Ch. 4

Network Service: FOX.

Grantee: WDKY Licensee LLC, 10706 Beaver Dam Rd., Cockeysville, MD 21030.

Studio: 836 Euclid Ave, Chevy Chase Plaza, Lexington, KY 40502.

Mailing Address: 836 Euclid Ave., Chevy Chase Plaza, Lexington, KY 40502.

Phone: 859-269-5656. **Fax:** 859-269-3774.

E-mail: jottolin@wdky.spgnet.com

Web Site: <http://www.wdky56.com>

Technical Facilities: Channel No. 4 (66-72 MHz). Authorized power: 27-kw visual.
Antenna: 1138-ft above av. terrain, 1043-ft. above ground.

Latitude	37°	47'	18"
Longitude	84°	40'	49"

Holds CP for change to 26.5-kw visual, 1074-ft above av. terrain, 1046-ft. above ground, 1938-ft. above sea level; lat. 37° 52' 51", long. 84° 19' 16", BMPCDT-20020716AAI.

Note: Latitude and longitude coordinates shown are based on the North American Datum of 1927 (NAD 27) as currently required by the Mass Media Bureau of the FCC.

Ownership: Sinclair Broadcast Group Inc. (Group Owner).

Began Operation: Station operating under Special Temporary Authority; no on-air date

Represented (sales): Millennium Sales & Marketing.

Personnel:

Jim Ottolin, General Manager.

Michael Brickey, General & Local Sales Manager.

Jim Ogle, News Director.

Dave Koaller, Chief Engineer.

Terri Wells, Business Manager.

Rick White, Program Director.

Heather McCracken, Promotion Director.

Jerry Spann, Production Director.

Holly Gardner, Research Director.

Barry Black, Traffic Manager.

City of License: Danville. **Station DMA:** Lexington, KY. **Rank:** 64.

Nielsen Data: Not available.

WDKY-TV
Ch. 56

Network Service: FOX.

Licensee: WDKY Licensee LLC, 10706 Beaver Dam Rd., Cockeysville, MD 21030.

Studio: 836 Euclid Ave., Lexington, KY 40502.

Mailing Address: 836 Euclid Ave., Lexington, KY 40502.

Phone: 859-269-5656. **Fax:** 859-269-3774.

E-mail: jottolin@wdky.spgnet.com

Web Site: http://www.wdky56.com

Technical Facilities: Channel No. 56 (722-728 MHz). Authorized power: 3390-kw max. visual, 339-kw aural. Antenna: 1151-ft above av. terrain, 1099-ft. above ground, 2044-ft. above sea level.

Latitude 37° 14' 18"
Longitude 84° 40' 49"

Holds CP for change to 5000-kw visual, 1151-ft above av. terrain, 1126-ft. above ground, 2018-ft. above sea level; lat. 37° 52' 51", long. 84° 19' 16", BPCT-20020621AAB.

Transmitter: 1204 High Bridge Rd., Lancaster.

Digital Facilities: Channel No. 4 (66-72 MHz). Power: 27-kw visual. Antenna: 1138-ft above av. terrain, 1043-ft. above ground.

Latitude 37° 47' 18"
Longitude 84° 40' 49"

FCC Digital File Number: BPCDT-19991028ACG. Granted: September 29, 2004.

Note: Latitude and longitude coordinates shown are based on the North American Datum of 1927 (NAD 27) as currently required by the Mass Media Bureau of the FCC.

Multichannel TV Sound: Stereo only.

Satellite Earth Station: Transmitter NEC; Andrew, 4.6-meter C-band; Scientific-Atlanta receivers.

Ownership: Sinclair Broadcast Group Inc. (Group Owner).

Began Operation: February 10, 1986.

Represented (sales): Millennium Sales & Marketing.

Represented (legal): Shaw Pittman.

Represented (engineering): Denny & Associates PC.

Personnel:

Jim Ottolin, General Manager.

Michael Brickey, General & Local Sales Manager.

Kevin Neunamn, National Sales Manager.

Jim Ogle, News Director.

Dave Koaller, Chief Engineer.

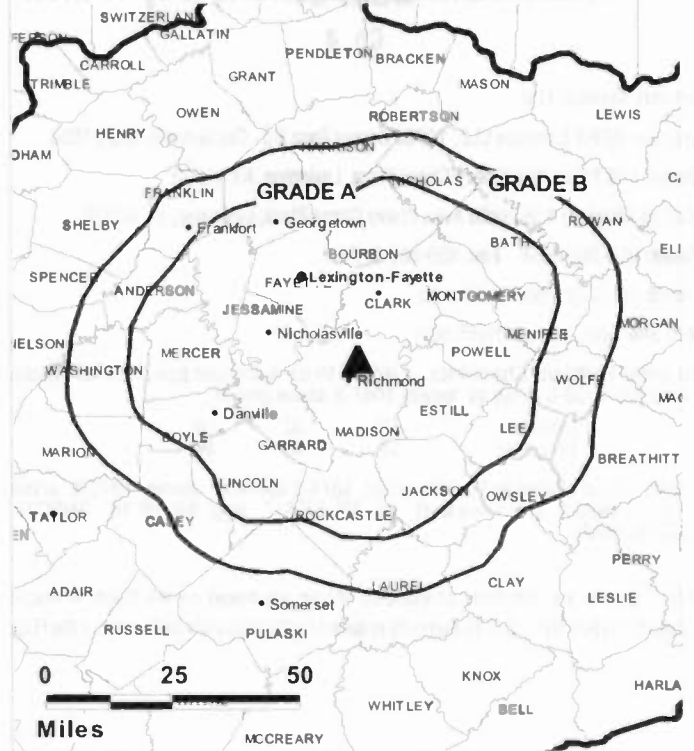
Terri Wells, Business Manager.

Rick White, Program Director.

Heather McCracken, Promotion Director.

Jerry Spann, Production Director.

WDKY-TV BPCT-20020621AAB GRANTED: 5/28/2004



© 2005 Warren Communications News

Holly Gardner, Research Director.

Barry Black, Traffic Manager.

Highest 30 Sec. Rate: \$1000.

City of License: Danville. **Station DMA:** Lexington, KY. **Rank:** 64.

Circulation © 2004 Nielsen. Coverage based on Nielsen study.

GrandTotal	Cable TV Households	Non-cable TV Households	Total TV Households
Estimated Station Totals *	301,120	170,710	471,830
Average Weekly Circulation (2004)	141,407	62,075	203,482
Average Daily Circulation (2004)			79,401
Station OMA Total	Cable TV Households	Non-cable TV Households	Total TV Households
Estimated Station Totals *	282,740	152,530	435,270
Average Weekly Circulation (2004)	137,689	60,924	198,613
Average Daily Circulation (2004)			78,237
Other OMA Total	Cable TV Households	Non-cable TV Households	Total TV Households
Estimated Station Totals *	18,380	18,180	36,560
Average Weekly Circulation (2004)	3,718	1,151	4,869
Average Daily Circulation (2004)			1,164

*Estimated station totals are sums of the Nielsen TV and Cable TV household estimates for each county in which the station registers viewing of more than 5% as per the Nielsen Survey Methods.

**WAGV
Ch. 44**

Network Service: IND.

Licensee: Living Faith Ministries Inc., Box 151, Vansant, VA 24656.

Studio: 8594 Hidden Valley Rd., Abingdon, VA 24210.

Mailing Address: 8594 Hidden Valley Rd., Abingdon, VA 24210.

Phone: 276-676-3806. **Fax:** 276-676-3572.

E-mail: mike@livingfaithtelevision.com

Technical Facilities: Channel No. 44 (650-656 MHz). Authorized power: 1000-kw max. visual. Antenna: 1972-ft above av. terrain, 470-ft. above ground, 3790-ft. above sea level.

Latitude	36°	48'	00"
Longitude	83°	22'	36"

Transmitter: Fox Knob Mountain.

Digital Facilities: Channel No. 51 (692-698 MHz). Power: 550-kw max. visual. Antenna: 1965-ft above av. terrain, 469-ft. above ground.

Latitude	36°	48'	00"
Longitude	83°	22'	36"

FCC Digital File Number: BPCDT-19991029AGJ. Granted: September 11, 2003.

Note: Latitude and longitude coordinates shown are based on the North American Datum of 1927 (NAD 27) as currently required by the Mass Media Bureau of the FCC.

Ownership: Living Faith Ministries Inc. (Group Owner).

Began Operation: August 11, 1999. Involuntary transfer of control to Official Board pending.

Represented (legal): Shainis & Peltzman.

Personnel:

Michael D. Smith, President & General Manager.

Lisa Smith, General Sales Manager, Program & Marketing Director.

Frieda King, Chief Financial Officer.

Sue Howington, Traffic Manager.

Rates: On request.

City of License: Harlan. **Station DMA:** Knoxville, TN. **Rank:** 59.

Circulation © 2004 Nielsen. Coverage based on Nielsen study.

GrandTotal	Cable TV Households	Non-cable TV Households	Total TV Households
Estimated Station Totals *	32,740	0	32,740
Average Weekly Circulation (2004)	2,828	0	2,828
Average Daily Circulation (2004)			510

Station DMA Total	Cable TV Households	Non-cable TV Households	Total TV Households
Estimated Station Totals *	29,660	0	29,660
Average Weekly Circulation (2004)	2,579	0	2,579
Average Daily Circulation (2004)			476

Other DMA Total	Cable TV Households	Non-cable TV Households	Total TV Households
Estimated Station Totals *	3,080	0	3,080
Average Weekly Circulation (2004)	249	0	249
Average Daily Circulation (2004)			34

*Estimated station totals are sums of the Nielsen TV and Cable TV household estimates for each county in which the station registers viewing of more than 5% as per the Nielsen Survey Methods.

WYMT-DT
Ch. 12

Network Service: CBS.

Licensee: Gray Television Licensee Inc., Box 1299, Hazard, KY 41702.

Studio: 199 Blackgold Blvd., Hazard, KY 41701.

Mailing Address: PO Box 1299, Hazard, KY 41702.

Phone: 606-436-5757. **Fax:** 606-436-1095.

E-mail: diane.bailey@wymtnews.com

Web Site: <http://www.wymt-tv.com>

Technical Facilities: Channel No. 12 (204-210 MHz). Authorized power: 50-kw visual, aural. Antenna: 1304-ft above av. terrain, 722-ft. above ground, 2641-ft. above sea level.

Latitude	37°	11'	38"
Longitude	83°	10'	52"

Note: Latitude and longitude coordinates shown are based on the North American Datum of 1927 (NAD 27) as currently required by the Mass Media Bureau of the FCC.

Ownership: Gray Television Inc. (Group Owner).

Began Operation: May 1, 2004.

Represented (legal): Wiley, Rein & Fielding.

Personnel:

Ernestine Cornett, General Manager.

James S. Boggs, General Sales Manager.

Phil Hayes, Chief Engineer.

Sharon Lindon, Programming Director.



© 2005 Warren Communications News

City of License: Hazard. **Station DMA:** Lexington, KY. **Rank:** 64.

Nielsen Data: Not available.

WYMT-TV
Ch. 57

Network Service: CBS.

Licensee: Gray Television Licensee Inc., Box 1299, Hazard, KY 41702.

Studio: 199 Black Gold Blvd., Hazard, KY 41701.

Mailing Address: Box 1299, Hazard, KY 41702.

Phone: 606-436-5757. **Fax:** 606-436-1095.

E-mail: diane.bailey@wymtnews.com

Web Site: http://www.wymtnews.com

Technical Facilities: Channel No. 57 (728-734 MHz). Authorized power: 2630-kw max. visual, 263-kw aural. Antenna: 1560-ft above av. terrain, 1029-ft. above ground, 2949-ft. above sea level.

Latitude 37° 11' 38"
Longitude 83° 10' 52"

Transmitter: Buffalo Mountain, Hazard.

Digital Facilities: Channel No. 12 (204-210 MHz). Power: 50-kw visual, aural. Antenna: 1304-ft above av. terrain, 722-ft. above ground, 2641-ft. above sea level.

Latitude 37° 11' 38"
Longitude 83° 10' 52"

FCC Digital File Number: BPCDT-990823LC. Granted: January 10, 2001.

Note: Latitude and longitude coordinates shown are based on the North American Datum of 1927 (NAD 27) as currently required by the Mass Media Bureau of the FCC.

Satellite Earth Stations: Transmitter Comark; Harris, 3.5-meter C-band; DH Satellite, 5-meter KC-band; Standard Agile Omni receivers.

SNG Mobile Dish: Nurad.

News Services: CBS Newspath, AP.

Ownership: Gray Television Inc. (Group Owner).

Began Operation: October 20, 1969. Sale to present owner by Don W. Stephens, Rehabilitator, approved by FCC September 1, 1994. Sale to Bluegrass Broadcasting Co. by William D. Gorman, et al., approved by FCC May 22, 1985. Involuntary transfer of control to Don W. Stephens, Rehabilitator, from Kentucky Central Life Insurance Co. approved by FCC March 25, 1993.

Represented (legal): Wiley, ReIn & Fielding.

Personnel:

Ernestine Cornett, General Manager.

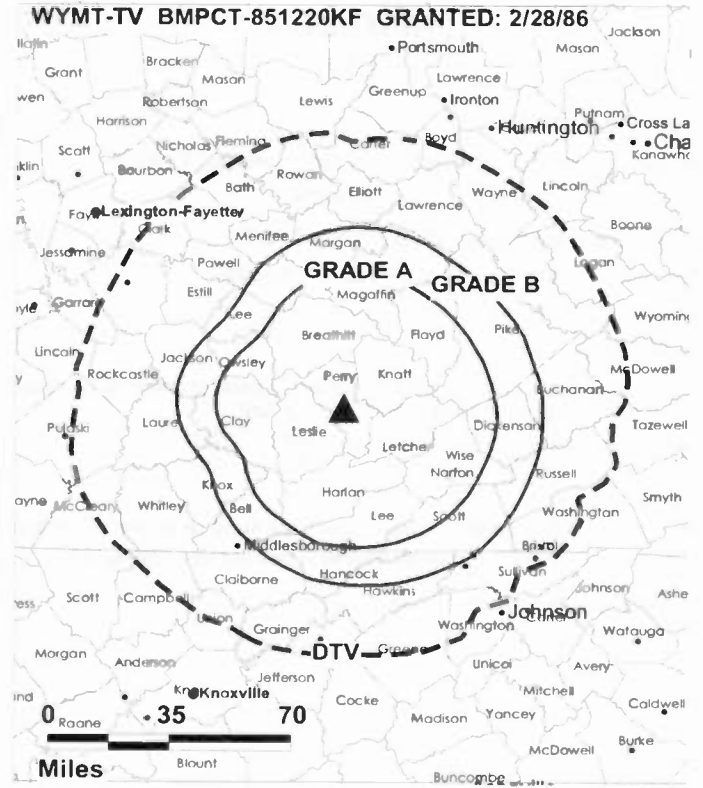
Neil Middleton, News Director.

James S. Boggs, General Sales Manager.

Edna Eldridge, Program Director.

Louise Sizemore, Business Manager.

Phil Hayes, Chief Engineer.



© 2005 Warren Communications News

City of License: Hazard. **Station DMA:** Lexington, KY. **Rank:** 64.

Circulation © 2004 Nielsen. Coverage based on Nielsen study.

GrandTotal	Cable TV Households	Non-cable TV Households	Total TV Households
Estimated Station Totals *	190,990	6,330	197,320
Average Weekly Circulation (2004)	91,329	763	92,092
Average Daily Circulation (2004)			41,083
Station DMA Total	Cable TV Households	Non-cable TV Households	Total TV Households
Estimated Station Totals *	73,530	6,330	79,860
Average Weekly Circulation (2004)	38,504	763	39,267
Average Daily Circulation (2004)			14,664
Other DMA Total	Cable TV Households	Non-cable TV Households	Total TV Households
Estimated Station Totals *	117,460	0	117,460
Average Weekly Circulation (2004)	52,825	0	52,825
Average Daily Circulation (2004)			26,419

*Estimated station totals are sums of the Nielsen TV and Cable TV household estimates for each county in which the station registers viewing of more than 5% as per the Nielsen Survey Methods.

WKYT-DT
Ch. 59

Network Service: CBS.

Licensee: Gray Television Licensee Inc., Box 55037, Lexington, KY 40555.

Studio: 2851 Winchester Rd., Lexington, KY 40509.

Mailing Address: Box 55037, Lexington, KY 40555-5037.

Phone: 859-299-0411; 606-299-0411. **Fax:** 859-299-2494.

E-mail: wmartin@wkyt.com

Web Site: <http://www.wkyt.com>

Technical Facilities: Channel No. 59 (740-746 MHz). Authorized power: 30-kw visual.
Antenna: 926-ft above av. terrain, 900-ft. above ground.

Latitude	38°	02'	23"
Longitude	84°	24'	10"

Note: Latitude and longitude coordinates shown are based on the North American Datum of 1927 (NAD 27) as currently required by the Mass Media Bureau of the FCC.

Ownership: Gray Television Inc. (Group Owner).

Began Operation: August 3, 2002. Standard and High Definition.

Represented (legal): Wiley, Rein & Fielding.

Personnel:

Wayne Martin, President & General Manager.

Mike Kanarek, Vice President, Operations and Production.

Connie Joiner, Vice President of Sales.

Chris Martin, National Sales Manager.

Jim Dgle, Vice President of News.

Jamie Pyles, Vice President of Engineering.

Jeremy Morgan, Business Manager.

Barbara Howard, Programming Director.

Paul Smith, Promotion Director.

Sharon Helton, Traffic Manager.

City of License: Lexington. **Station DMA:** Lexington, KY. **Rank:** 64.

Nielsen Data: Not available.

Kentucky — Lexington

WKYT-TV Ch. 27

Network Service: CBS.

Licensee: Gray Television Group, Inc., 2851 Winchester Road, Box 55037, Lexington, KY 40555.

Studio: 2851 Winchester Rd., Lexington, KY 40509.

Mailing Address: Box 55037, Lexington, KY 40555-5037.

Phone: 859-299-0411. **Fax:** 859-299-2494.

E-mail: wmartin@wkyt.com

Web Site: http://www.wkyt.com

Technical Facilities: Channel No. 27 (548-554 MHz). Authorized power: 1520-kw max. visual. Antenna: 985-ft above av. terrain, 954-ft. above ground, 1945-ft. above sea level.

Latitude 38° 02' 22"
Longitude 84° 24' 11"

Transmitter: N side of U.S. Rte. 60, 2.8-mi. E of New Circle Rd.

Digital Facilities: Channel No. 59 (740-746 MHz). Power: 30-kw visual. Antenna: 926-ft above av. terrain, 900-ft. above ground.

Latitude 38° 02' 23"
Longitude 84° 24' 10"

FCC Digital File Number: B MPCDT-20010716AAH. Granted: January 10, 2002.

Note: Latitude and longitude coordinates shown are based on the North American Datum of 1927 (NAD 27) as currently required by the Mass Media Bureau of the FCC.

Satellite Earth Stations: Harris, 6-meter; Scientific-Atlanta, 7-meter; Scientific-Atlanta, Harris receivers.

News Services: NIWS, CBS Newspath, AP.

Ownership: Gray Television Inc. (Group Owner).

Began Operation: September 30, 1957. Sale to present owner by Don W. Stephens, Rehabilitator, approved by FCC September 1, 1994 (Television Digest, Vol. 33:42). Involuntary transfer of control to Don W. Stephens, Rehabilitator, from Kentucky Central Life Insurance Co. granted March 25, 1993. Sale to Bluegrass Broadcasting by Taft Broadcasting approved by FCC April 26, 1967 (Vol. 7:6, 18). Sale to Taft by Frederic Gregg, Charles Wright & Harry Feingold approved by FCC May 1958 (Vol. 14:12, 20). Gregg, et al., acquired Ch. 27 CP when they purchased radio WLAP from Gilmore N. Nunn in 1957 (Vol. 13:13).

Represented (sales): Harrington, Righter & Parsons Inc.

Represented (legal): Wiley, Rein & Fielding.

Represented (engineering):

Personnel:

Wayne M. Martin, President & General Manager.

Mike Kanarek, Vice President, Operations & Production Manager.

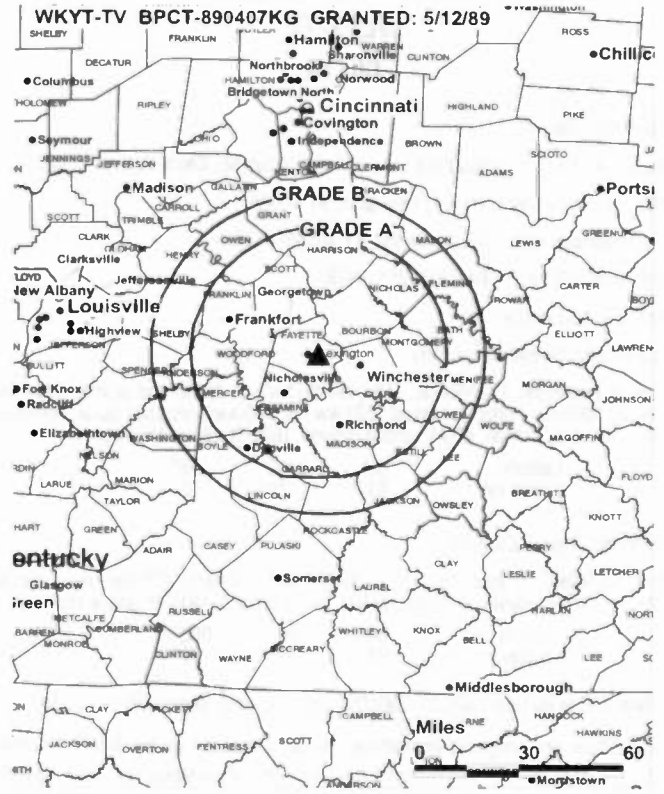
Connie Jolner, Vice President, Sales.

Chris Martin, National Sales Manager.

Jim Ogle, Vice President, News.

Jamie Pyles, Vice President, Engineering.

Jeremy Morgan, Business Manager.



© 2005 Warren Communications News

Barbara Howard, Program Director.

Paul Smith, Promotion Director.

Sharon Helton, Traffic Manager.

Highest 30 Sec. Rate: \$1000.

City of License: Lexington. **Station DMA:** Lexington, KY. **Rank:** 64.

Circulation © 2004 Nielsen. Coverage based on Nielsen study.

Grand Total	Cable TV Households	Non-cable TV Households	Total TV Households
Estimated Station Totals *	402,260	176,020	578,280
Average Weekly Circulation (2004)	237,347	99,023	336,370
Average Daily Circulation (2004)			181,245
Station DMA Total	Cable TV Households	Non-cable TV Households	Total TV Households
Estimated Station Totals *	284,250	152,530	436,780
Average Weekly Circulation (2004)	206,515	96,237	302,752
Average Daily Circulation (2004)			171,158
Other DMA Total	Cable TV Households	Non-cable TV Households	Total TV Households
Estimated Station Totals *	118,010	23,490	141,500
Average Weekly Circulation (2004)	30,832	2,786	33,618
Average Daily Circulation (2004)			10,087

*Estimated station totals are sums of the Nielsen TV and Cable TV household estimates for each county in which the station registers viewing of more than 5% as per the Nielsen Survey Methods.

WLEX-TV
Ch. 18

Network Service: NBC.

Licensee: WLEX Communications LLC, 134 Columbus St., Charleston, SC 29403.

Studio: 1065A Russell Cave Rd., Lexington, KY 40505.

Mailing Address: Box 1457, Lexington, KY 40588-1457.

Phone: 859-259-1818. **Fax:** 859-255-2418.

E-mail: wlextv@wlex.com

Web Site: http://www.wlex.com/

Technical Facilities: Channel No. 18 (494-500 MHz). Authorized power: 1104-kw max. & 1000-kw horizontal visual, 221-kw & 200-kw horizontal aural. Antenna: 640-ft above av. terrain, 670-ft. above ground, 1620-ft. above sea level.

Latitude 38° 03' 56"
Longitude 84° 29' 13"

Transmitter: Russell Cave Pike.

Digital Facilities: Channel No. 39 (320-626 MHz). Power: 475-kw max. visual. Antenna: 945-ft above av. terrain, 911-ft. above ground, 1911-ft. above sea level.

Latitude 38° 00' 03"
Longitude 84° 23' 39"

FCC Digital File Number: BPCDT-20000501AJY. Granted: September 02, 2004.

Note: Latitude and longitude coordinates shown are based on the North American Datum of 1927 (NAD 27) as currently required by the Mass Media Bureau of the FCC.

Multichannel TV Sound: Stereo and separate audio program.

Satellite Earth Stations: RCA, Ku-band; Harris, Ku-band; Comtech, 5-meter C-band; Pinzone, M/A-Com, Harris, Cyclesat receivers.

News Service: AP.

Ownership: Evening Post Publishing Co. (Group Owner).

Began Operation: March 15, 1955.

Represented (sales): Katz Communications.

Represented (legal):

Represented (engineering):

Personnel:

Tim Gilbert, President & General Manager.

Sean Franklin, Broadcast Operations & Production Manager.

Mary West, General & Local Sales Manager.

Sandy Stevenson, National Sales Manager.

Bruce Carter, News Director.

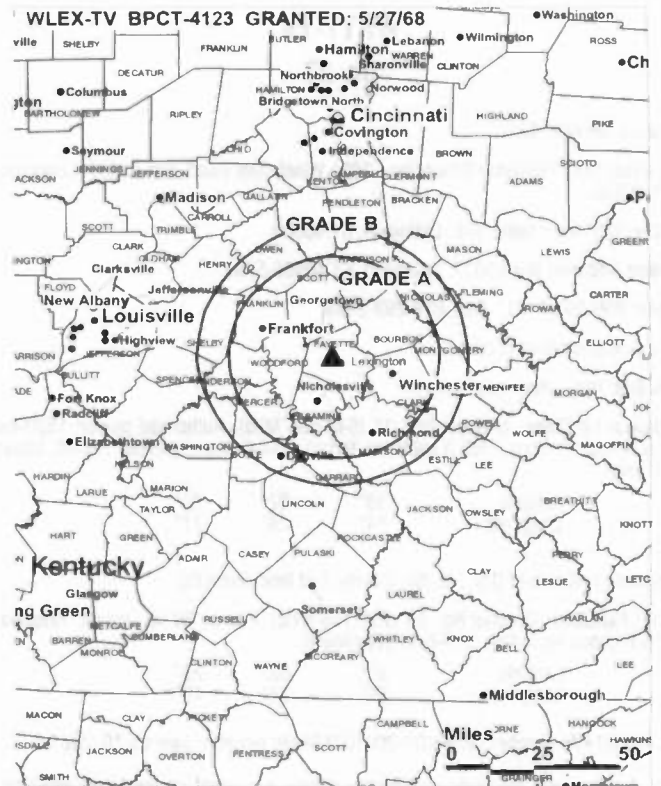
Dave Powell, Chief Engineer.

Sandra J. Byron, Chief Financial Officer & Human Resources Manager.

Teresa Cassidy, Program Director.

Andrew Shenkan, Sales & Marketing Director.

Chip Alfred, Promotion Director.



© 2005 Warren Communications News

Randy Green, Traffic Manager.

Highest 30 Sec. Rate: \$1500.

City of License: Lexington. **Station DMA:** Lexington, KY. **Rank:** 64.

Circulation © 2004 Nielsen. Coverage based on Nielsen study.

GrandTotal	Cable TV Households	Non-cable TV Households	Total TV Households
Estimated Station Totals *	338,180	168,430	506,610
Average Weekly Circulation (2004)	215,705	92,233	307,938
Average Daily Circulation (2004)			162,451
Station DMA Total	Cable TV Households	Non-cable TV Households	Total TV Households
Estimated Station Totals *	284,250	152,530	436,780
Average Weekly Circulation (2004)	202,222	90,174	292,396
Average Daily Circulation (2004)			157,764
Other DMA Total	Cable TV Households	Non-cable TV Households	Total TV Households
Estimated Station Totals *	53,930	15,900	69,830
Average Weekly Circulation (2004)	13,483	2,059	15,542
Average Daily Circulation (2004)			4,687

*Estimated station totals are sums of the Nielsen TV and Cable TV household estimates for each county in which the station registers viewing of more than 5% as per the Nielsen Survey Methods.

WTVQ-DT

Ch. 40

Network Service: ABC.

Grantee: Media General Communications, Inc., 333 E. Franklin St., Richmond, VA 23219.

Studio: 6940 Man-O-War Blvd., Lexington, KY 40509.

Mailing Address: 6940 Man-O-War Blvd., Lexington, KY 40509.

Phone: 859-294-3636. **Fax:** 859-293-5002.

E-mail: 36onyourside@wtvq.com

Web Site: <http://www.wtvq.com>

Technical Facilities: Channel No. 40 (626-632 MHz). Authorized power: 1000-kw max. vlsual. Antenna: 938-ft above av. terrain, 902-ft. above ground, 1903-ft. above sea level.

Latitude	38°	02'	03"
Longitude	84°	23'	39"

Transmitter: 6940 Man-O-War Blvd., Lexington.

Note: Latitude and longitude coordinates shown are based on the North American Datum of 1927 (NAD 27) as currently required by the Mass Media Bureau of the FCC.

Ownership: Media General Inc. (Group Owner).

Began Operation: February 26, 2002. High Definition. Operating under Special Temporary Authority at 61-kw max. vlsual.

Represented (sales): Millennium Sales & Marketing.

Personnel:

Mark Pimentel, General Manager.

Michael Fowler, Marketing director.

Don Lane, Production Manager.

Jim Brady, Operations Manager.

Ray Mirabella, General Sales Manager.

Don Sparks, Local Sales Manager.

Tai Takahashi, News Director.

Terry Wright, Chief Engineer.

Dennis Bruins, Business Manager.

City of License: Lexington. **Station DMA:** Lexington, KY. **Rank:** 64.

Nielsen Data: Not available.

WTVQ-TV
Ch. 36

Network Service: ABC.

Licensee: Media General Communications, Inc., 333 E. Franklin St., Richmond, VA 23219.

Studio: 6940 Man-O-War Blvd., Lexington, KY 40509.

Mailing Address: Box 55590, Lexington, KY 40555.

Phone: 859-294-3636. Fax: 859-293-5002.

E-mail: 36onyourside@wvtq.com

Web Site: http://www.wvtq.com/

Technical Facilities: Channel No. 36 (602-608 MHz). Authorized power: 2140-kw max. & 1580-kw horizontal visual, 214-kw & 158-kw horizontal aural. Antenna: 1000-ft above av. terrain, 994-ft. above ground, 1994-ft. above sea level.

Latitude 38° 02' 03"
Longitude 84° 23' 39"

Transmitter: 6940 Man-O-War Blvd.

Digital Facilities: Channel No. 40 (626-632 MHz). Power: 1000-kw max. visual. Antenna: 938-ft above av. terrain, 902-ft. above ground, 1903-ft. above sea level.

Latitude 38° 02' 03"
Longitude 84° 23' 39"

FCC Digital File Number: BPCDT-19991025ADD. Granted: October 25, 2000.

Note: Latitude and longitude coordinates shown are based on the North American Datum of 1927 (NAD 27) as currently required by the Mass Media Bureau of the FCC.

Multichannel TV Sound: Stereo only.

Satellite Earth Stations: Transmitter RCA; DH Satellite, 4.5-meter KC-band; Andrew, 4.5-meter C-band; Andrew, 4.6-meter Ku-band; DH Satellite, 5-meter C-band; Andrew, 9.3-meter C-band; Standard Communications, Scientific-Atlanta, Harris, DX Communications, Avantek receivers.

Ownership: Media General Inc. (Group Owner).

Began Operation: June 2, 1968. Service started on Ch. 62, moved to Ch. 36 on June 20, 1980. Sale to present owner by Park Acquisition approved by FCC November 22, 1996. Sale to Park Acquisition by Park Broadcasting approved by FCC March 27, 1995. Sale to Park Broadcasting by Shamrock Broadcasting approved by FCC December 18, 1991. Sale to Shamrock Broadcasting by Starr Broadcasting Group approved by FCC June 7, 1979. Sale to Starr Broadcasting Group by Roy B. White Jr. & Reeves Telecom Corp. approved by FCC November 14, 1973.

Represented (sales): Millennium Sales & Marketing.

Represented (legal): Dow, Lohnes & Albertson PLLC.

Represented (engineering): David Steele PE.

Personnel:

Mark Pimentel, General Manager.

Michael Fowler, Marketing Director.

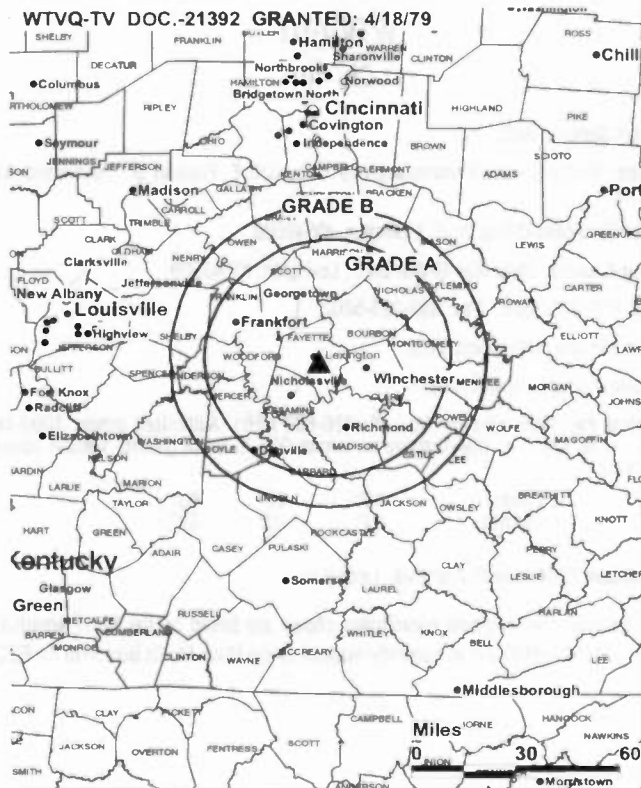
Don Lane, Production Manager.

Jim Brady, Operations Manager.

Ray Mirabella, General Sales Manager.

Don Sparks, Local Sales Manager.

Tai Takahashi, News Director.



© 2005 Warren Communications News

Terry Wright, Chief Engineer.

Dennis Bruins, Business Manager.

Highest 30 Sec. Rate: \$2000.

City of License: Lexington. Station DMA: Lexington, KY. Rank: 64.

Circulation © 2004 Nielsen. Coverage based on Nielsen study.

GrandTotal	Cable TV Households	Non-cable TV Households	Total TV Households
Estimated Station Totals *	333,200	169,930	503,130
Average Weekly Circulation (2004)	180,455	80,087	260,542
Average Daily Circulation (2004)			109,445
Station DMA Total	Cable TV Households	Non-cable TV Households	Total TV Households
Estimated Station Totals *	284,250	150,440	434,690
Average Weekly Circulation (2004)	167,721	77,922	245,643
Average Daily Circulation (2004)			105,562
Other DMA Total	Cable TV Households	Non-cable TV Households	Total TV Households
Estimated Station Totals *	48,950	19,490	68,440
Average Weekly Circulation (2004)	12,734	2,165	14,899
Average Daily Circulation (2004)			3,883

*Estimated station totals are sums of the Nielsen TV and Cable TV household estimates for each county in which the station registers viewing of more than 5% as per the Nielsen Survey Methods.

WAVE
Ch. 3

Network Service: NBC.

Licensee: LibCo Inc., 639 Isbell Rd., Suite 390, Reno, NV 89509.

Studio: 725 S. Floyd St., Louisville, KY 40203.

Mailing Address: 725 S. Floyd St., Louisville, KY 40203.

Phone: 502-585-2201. **Fax:** 502-561-4115.

E-mail: wave3news@wave3tv.com

Web Site: http://www.wave3.com

Technical Facilities: Channel No. 3 (60-66 MHz). Authorized power: 100-kw visual, 10-kw aural. Antenna: 1820-ft above av. terrain, 1690-ft. above ground, 2549-ft. above sea level.

Latitude 38° 27' 23"
Longitude 85° 25' 28"

Transmitter: 4.1-mi. NW of LaGrange, N of Hwy. 42, W of Hwy. 53.

Digital Facilities: Channel No. 47 (668-674 MHz). Power: 1000-kw max. visual. Antenna: 1286-ft above av. terrain, 928-ft. above ground, 1913-ft. above sea level.

Latitude 38° 22' 008"
Longitude 85° 49' 48"

FCC Digital File Number: BMPCDT-20000501AFG. Granted: August 30, 2002.

Note: Latitude and longitude coordinates shown are based on the North American Datum of 1927 (NAD 27) as currently required by the Mass Media Bureau of the FCC.

Multichannel TV Sound: Stereo only.

Satellite Earth Stations: Transmitter Harris; Andrew, 4.5-meter KC-band; Scientific-Atlanta, 7-meter C-band; Scientific-Atlanta, Andrew receivers.

SNG Mobile Dish: Andrew, 2.3-meter Ku-band.

News Services: NBC News Channel, AP.

Ownership: Liberty Communications (Group Owner).

Began Operation: November 24, 1948. Sale to present owner by Orion Broadcasting approved by FCC August 14, 1981 (Television Digest, Vol. 20:24; 21:4).

Represented (sales): Harrington, Righter & Parsons Inc.

Represented (legal): Dow, Lohnes & Albertson PLLC.

Represented (engineering): Lohnes & Culver.

Personnel:

Steve Langford, Vice President & General Manager.

Nick Ulmer, General Sales Manager.

Glenn Davis, Local Sales Manager.

Sherry Karrick, National Sales Manager.

Jeff Hoffman, News Director.

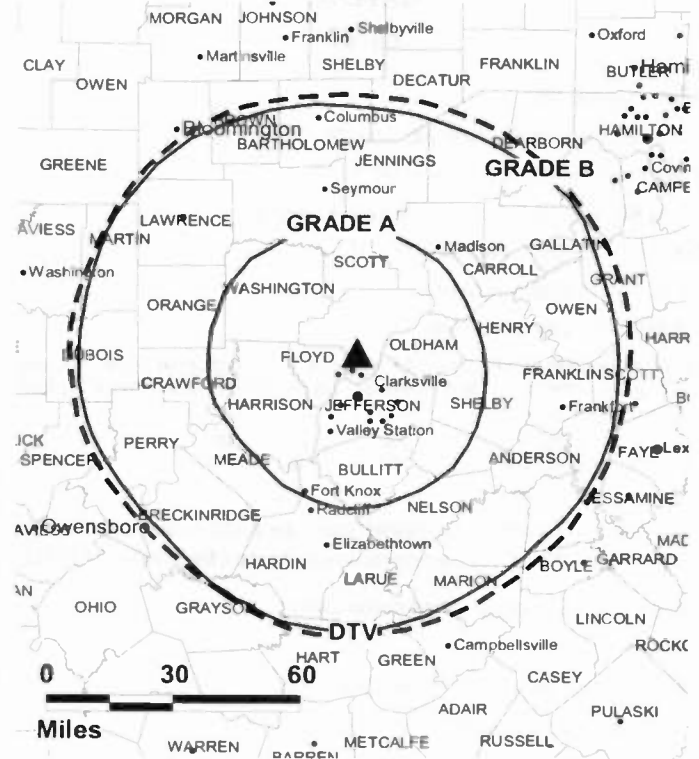
Tommy Johnson, Chief Engineer.

Faith Gibson, Business Manager.

Dan Foss, Program Director.

Bob Mack, Promotion Director.

WAVE BPCT-850211KJ GRANTED: 3/28/85



© 2005 Warren Communications News

Marietta Caudill, Traffic Manager.

Gary Pyles, Commercial Services Director.

Highest 30 Sec. Rate: \$7700.

City of License: Louisville. **Station DMA:** Louisville, KY. **Rank:** 50.

Circulation © 2004 Nielsen. Coverage based on Nielsen study.

GrandTotal	Cable TV Households	Non-cable TV Households	Total TV Households
Estimated Station Totals *	473,010	273,020	746,030
Average Weekly Circulation (2004)	308,550	141,692	450,242
Average Daily Circulation (2004)			227,913
Station DMA Total	Cable TV Households	Non-cable TV Households	Total TV Households
Estimated Station Totals *	399,960	215,210	615,170
Average Weekly Circulation (2004)	287,288	132,247	419,535
Average Daily Circulation (2004)			217,821
Other DMA Total	Cable TV Households	Non-cable TV Households	Total TV Households
Estimated Station Totals *	73,050	57,810	130,860
Average Weekly Circulation (2004)	21,262	9,445	30,707
Average Daily Circulation (2004)			10,092

*Estimated station totals are sums of the Nielsen TV and Cable TV household estimates for each county in which the station registers viewing of more than 5% as per the Nielsen Survey Methods.

WAVE-DT

Ch. 47

Network Service: NBC.

LibCo Inc.: 639 Isbell Rd., Suite 390, Reno, NV 89509.

Studio: 725 S. Floyd St., Louisville, KY 40203.

Mailing Address: 725 S. Floyd St., Louisville, KY 40203.

Phone: 502-585-2201. **Fax:** 502-561-4115.

E-mail: wave3news@wave3tv.com

Web Site: http://www.wave3.com

Technical Facilities: Channel No. 47 (668-674 MHz). Authorized power: 1000-kw max. visual. Antenna: 1286-ft above av. terrain, 928-ft. above ground, 1913-ft. above sea level.

Latitude	38°	22'	008"
Longitude	85°	49'	48"

Note: Latitude and longitude coordinates shown are based on the North American Datum of 1927 (NAD 27) as currently required by the Mass Media Bureau of the FCC.

Ownership: Liberty Communications (Group Owner).

Personnel:

Steve Langford, Vice President & General Manager.

Nick Ulmer, General Sales Manager.

Glenn Davis, Local Sales Manager.

Sherry Karrick, National Sales Manager.

Jeff Hoffman, News Director.

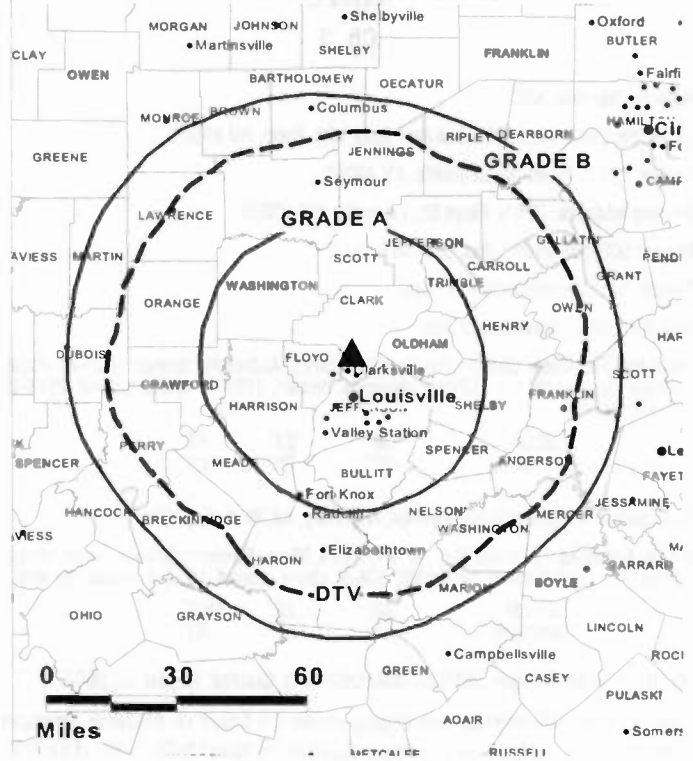
Tommy Johnson, Chief Engineer.

Faith Gibson, Business Manager.

Dan Foos, Program Director.

Bob Mack, Promotion Director.

WAVE-DT BMDPDT-20020304ACN GRANTED: 8/30/2002



© 2005 Warren Communications News

Marietta Caudill, Traffic Manager.

Gary Pyles, Commercial Services Director.

City of License: Louisville. **Station DMA:** Louisville, KY. **Rank:** 50.

Nielsen Data: Not available.

WBNA
Ch. 21

Network Service: PAX.

Licensee: Word Broadcasting Network Inc., Box 19859, Louisville, KY 40259.

Studio: 3701 Fem Valley Rd., Louisville, KY 40219.

Mailing Address: 3701 Fem Valley Rd., Louisville, KY 40219.

Phone: 502-964-2121. **Fax:** 502-966-9692.

E-mail: josephkoker@pax.net

Web Site: http://www.pax.tv

Technical Facilities: Channel No. 21 (512-518 MHz). Authorized power: 2000-kw max. visual, 200-kw aural. Antenna: 750-ft above av. terrain, 465-ft. above ground, 1349-ft. above sea level.

Latitude 38° 01' 59"
Longitude 85° 45' 16"

Holds CP for change to 1710-kw max. visual, 731-ft above av. terrain, 371-ft. above ground, 1345-ft. above sea level; lat. 38° 22' 02", long. 85° 49' 53", transmitter to Bald Knob, Floyds Knob, 3.1-mi. N of New Albany, IN. BPCT-960702KJ.

Transmitter: Brooks Hill, Bullitt County.

Digital Facilities: Channel No. 8 (180-186 MHz). Power: 27-kw visual. Antenna: 656-ft above av. terrain, 384-ft. above ground.

Latitude 38° 01' 59"
Longitude 85° 45' 17"

FCC Digital File Number: BPCDT-19991029ACZ. Granted: May 02, 2001.

Note: Latitude and longitude coordinates shown are based on the North American Datum of 1927 (NAD 27) as currently required by the Mass Media Bureau of the FCC.

Ownership: Word Broadcasting Network Inc. (Group Owner).

Began Operation: April 2, 1986.

Represented (legal): Pepper & Corazzini LLP.

Personnel:

Joseph Koker, Vice President & General Manager.

Sally Lawler, General & Local Sales Manager.

Terrell Smith, Chief Engineer.

Talisa Dever, Business Manager.

Jenny Millsbaugh, Program Director.

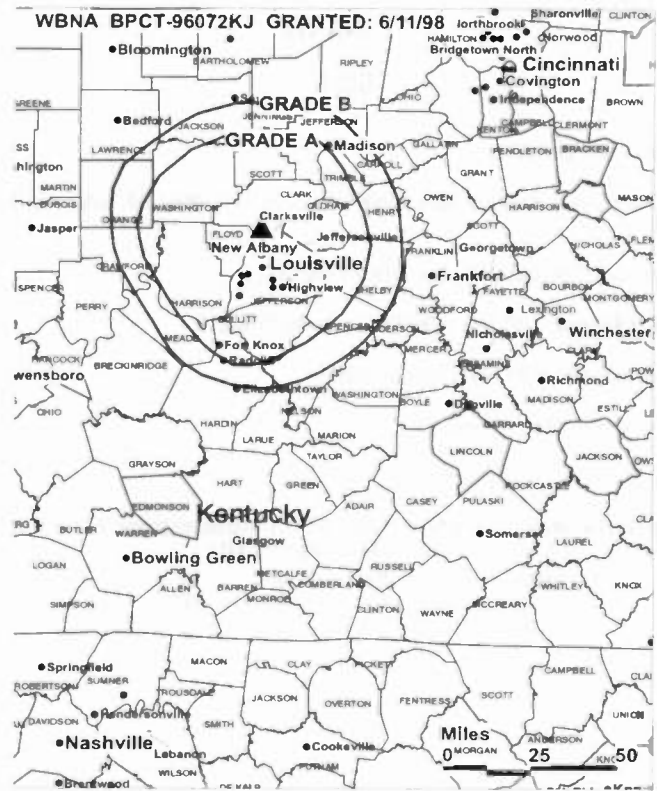
Trevor Crouch, Promotion & Research Director.

Jae Brown, Production Director.

Heather Kennedy, Traffic Manager.

Highest 30 Sec. Rate: \$300.

City of License: Louisville. **Station DMA:** Louisville, KY. **Rank:** 50.



© 2005 Warren Communications News

Circulation © 2004 Nielsen. Coverage based on Nielsen study.

GrandTotal	Cable TV Households	Non-cable TV Households	Total TV Households
Estimated Station Totals *	386,320	160,040	546,360
Average Weekly Circulation (2004)	52,718	20,728	73,446
Average Daily Circulation (2004)			20,286
Station DMA Total	Cable TV Households	Non-cable TV Households	Total TV Households
Estimated Station Totals *	386,320	155,330	541,650
Average Weekly Circulation (2004)	52,718	20,334	73,052
Average Daily Circulation (2004)			20,224
Other DMA Total	Cable TV Households	Non-cable TV Households	Total TV Households
Estimated Station Totals *	0	4,710	4,710
Average Weekly Circulation (2004)	0	394	394
Average Daily Circulation (2004)			62

*Estimated station totals are sums of the Nielsen TV and Cable TV household estimates for each county in which the station registers viewing of more than 5% as per the Nielsen Survey Methods.

WBNA-DT

Ch. 8

Network Service: PAX.

Licensee: Word Broadcasting Network Inc., 3701 Fern Valley Rd., Louisville, KY 40219.

Studio: 3701 Fern Valley Rd., Louisville, KY 40219.

Mailing Address: 3701 Fern Valley Rd., Louisville, KY 40219.

Phone: 502-964-2121. **Fax:** 502-966-9692.

E-mail: josephkoker@pax.net

Web Site: <http://www.pax.tv>

Technical Facilities: Channel No. 8 (180-186 MHz). Authorized power: 27-kw visual. Antenna: 656-ft above av. terrain, 384-ft. above ground.

Latitude	38°	01'	59"
Longitude	85°	45'	17"

Note: Latitude and longitude coordinates shown are based on the North American Datum of 1927 (NAD 27) as currently required by the Mass Media Bureau of the FCC.

Ownership: Word Broadcasting Network Inc. (Group Owner).

Began Operation: Station operating; no on-air date.

Personnel:

Joseph Koker, Vice President & General Manager.

Sally Lawler, General & Local Sales Manager.

Terrell Smith, Chief Engineer.

Talisa Dever, Business Manager.

Jenny Millspaugh, Program Director.

Trevor Crouch, Promotion & Research Director.

Jae Brown, Production Manager.

Heather Kennedy, Traffic Manager.

City of License: Louisville. **Station DMA:** Louisville, KY. **Rank:** 50.

Nielsen Data: Not available.

Kentucky — Louisville

**WDRB
Ch. 41**

Network Service: FOX.

Licensee: Independence Television Co., One Independence Square, Louisville, KY 40203.

Studio: 624 W. Muhammad Ali Blvd., Louisville, KY 40203.

Mailing Address: 624 W. Muhammed Ali Blvd., Louisville, KY 40203.

Phone: 502-584-6441. **Fax:** 502-589-0777.

E-mail: blamb@fox41.com

Web Site: http://www.fox41.com

Technical Facilities: Channel No. 41 (632-638 MHz). Authorized power: 5000-kw max. visual. Antenna: 1283-ft above av. terrain, 971-ft. above ground, 1932-ft. above sea level.

Latitude 38° 21' 00"
Longitude 85° 50' 56.5"

Transmitter: W side of Christian Rd., 4-mi. NW of New Albany, IN.

Digital Facilities: Channel No. 49 (680-686 MHz). Power: 1000-kw max. visual. Antenna: 1281-ft above av. terrain, 971-ft. above ground.

Latitude 38° 21' 00"
Longitude 85° 50' 57"

FCC Digital File Number: BPCDT-19991101AFN. Granted: January 26, 2001.

Note: Latitude and longitude coordinates shown are based on the North American Datum of 1927 (NAD 27) as currently required by the Mass Media Bureau of the FCC.

Multichannel TV Sound: Stereo only.

Satellite Earth Stations: Transmitter Comark; AFC, 3.6-meter Ku-band; Microdyne, 4.7-meter C-band; Scientific-Atlanta, 5-meter C-band; Microdyne receivers.

News Services: CNN Newsource, AP.

LMA: Local marketing agreement with WFTE (U), Salem, IN.

Ownership: Block Communications Inc. (Group Owner).

Began Operation: February 28, 1971. Sale to present owner by Cowles Media Co. approved by FCC December 5, 1983 (Television Digest, Vol. 23:26). Sale to Cowles by Owsley & Egerton Welch, J. P. Morgan, Arlie Howard, et al., approved by FCC October 25, 1977 (Vol. 17:21, 51).

Represented (sales): TeleRep Inc.

Represented (legal): Dow, Lohnes & Albertson PLLC.

Represented (engineering): Cohen, Dippell & Everist PC.

Personnel:

- Bill Lamb, Vice President & General Manager.
- Marti Hazel, General Sales Manager.
- Lynn Ayes, National Sales Manager.
- Kathy Lehmann, News Director.
- Gary Schroder, Chief Engineer.
- Jerry Shrout, Finance & Administration Director.
- Harry Beam, Program Director.
- Ray Foushee, Marketing & Research Director.



© 2005 Warren Communications News

David Callan, Production Manager.

David Jewell, Creative Services Director.

Mary Richbourg, Traffic Manager.

Highest 30 Sec. Rate: \$4500.

City of License: Louisville. **Station DMA:** Louisville, KY. **Rank:** 50.

Circulation © 2004 Nielsen. Coverage based on Nielsen study.

GrandTotal	Cable TV Households	Non-cable TV Households	Total TV Households
Estimated Station Totals *	509,330	254,640	763,970
Average Weekly Circulation (2004)	268,964	130,373	399,337
Average Daily Circulation (2004)			161,989
Station DMA Total	Cable TV Households	Non-cable TV Households	Total TV Households
Estimated Station Totals *	399,960	215,210	615,170
Average Weekly Circulation (2004)	242,226	125,502	367,728
Average Daily Circulation (2004)			154,495
Other DMA Total	Cable TV Households	Non-cable TV Households	Total TV Households
Estimated Station Totals *	109,370	39,430	148,800
Average Weekly Circulation (2004)	26,738	4,871	31,609
Average Daily Circulation (2004)			7,494

*Estimated station totals are sums of the Nielsen TV and Cable TV household estimates for each county in which the station registers viewing of more than 5% as per the Nielsen Survey Methods.

WDRB-DT
Ch. 49

Network Service: FOX.

Grantee: Independence Television Co., 624 Muhammed Ali Blvd., Louisville, KY 40203.

Studio: 624 W. Muhammed Ali Blvd., Louisville, KY 40203.

Mailing Address: 624 W. Muhammed Ali Blvd., Louisville, KY 40203.

Phone: 502-584-6441; 419-245-6035. **Fax:** 502-589-5559.

E-mail: blamb@fox41.com

Web Site: <http://www.fox41.com>

Technical Facilities: Channel No. 49 (680-686 MHz). Authorized power: 1000-kw max. visual. Antenna: 1281-ft above av. terrain, 971-ft. above ground.

Latitude	38°	21'	00"
Longitude	85°	50'	57"

Note: Latitude and longitude coordinates shown are based on the North American Datum of 1927 (NAD 27) as currently required by the Mass Media Bureau of the FCC.

LMA: Local marketing agreement with WFTE (U), Salem, IN.

Ownership: Block Communications Inc. (Group Owner).

Began Operation: Station operating under Special Temporary Authority; no on-air date

Represented (sales): TeleRep Inc.

Personnel:

Bill Lamb, Vice President & General Manager.

Marti Hazel, General Sales Manager.

Lynn Ayes, National Sales Manager.

Kathy Lehmann, News Director.

Gary Schroder, Chief Engineer.

Jerry Shroud, Finance & Administration Director.

Harry Beam, Program Director.

Ray Foushee, Marketing & Research Director.

David Callan, Production Manager.

David Jewell, Creative Services Director.

Mary Richbourg, Traffic Manager.

City of License: Louisville. **Station DMA:** Louisville, KY. **Rank:** 50.

Nielsen Data: Not available.

WHAS-DT
Ch. 55

Network Service: ABC.

Licensee: Belo Kentucky Inc., 520 W. Chestnut St., Louisville, KY 40202.

Studio: 520 W. Chestnut St., Louisville, KY 40202.

Mailing Address: Box 1100, Louisville, KY 40201.

Phone: 502-582-7711; 502-582-7840. **Fax:** 502-582-7279.

E-mail: assign@whas-tv.com

Web Site: <http://www.whas11.com>

Technical Facilities: Channel No. 55 (716-722 MHz). Authorized power: 1000-kw max. visual. Antenna: 1214-ft above av. terrain, 878-ft. above ground, 1854-ft. above sea level.

Latitude	38°	21'	23"
Longitude	85°	50'	52"

Transmitter: Christian Rd., 3.6-mi. N of New Albany, IN.

Note: Latitude and longitude coordinates shown are based on the North American Datum of 1927 (NAD 27) as currently required by the Mass Media Bureau of the FCC.

Ownership: Belo Corp. (Group Owner).

Began Operation: April 20, 2002. High Definition. Operating under Special Temporary Authority at 46.1-kw max. visual.

Represented (sales): TeleRep Inc.

Represented (legal): Smith & Fisher.

Personnel:

Robert Klinge, Vice President & General Manager.

Lori Morgan, Director of Sales.

Linda Wise, Local Sales Manager.

Doug Roberts, National Sales Manager.

Carolyne Imler, Interim News Director.

Neal Metarski, Chief Engineer.

Joy Pritchett, Program Director.

Kirk Szesny, Marketing & Creative Services Director.

Libby Wilcoxson, Traffic Director.

City of License: Louisville. **Station DMA:** Louisville, KY. **Rank:** 50.

Nielsen Data: Not available.

WHAS-TV

Ch. 11

Network Service: ABC.

Licensee: Belo TV Inc., 400 S. Record St., Dallas, TX 75202.

Studio: 520 W. Chestnut St., Louisville, KY 40202.

Mailing Address: Box 1100, Louisville, KY 40201.

Phone: 502-582-7711; 502-582-7840. **Fax:** 502-582-7279.

E-mail: assign@whas-tv.com

Web Site: http://www.whas11.com

Technical Facilities: Channel No. 11 (198-204 MHz). Authorized power: 135-kw visual, 13.5-kw aural. Antenna: 1280-ft above av. terrain, 984-ft. above ground, 1960-ft. above sea level.

Latitude 38° 21' 23"
Longitude 85° 50' 52"

Transmitter: 5667 S. Skyline Dr., Floyd's Knob, 3.6-mi. N of New Albany, IN.

Digital Facilities: Channel No. 55 (716-722 MHz). Power: 1000-kw max. visual. Antenna: 1214-ft above av. terrain, 878-ft. above ground, 1854-ft. above sea level.

Latitude 38° 21' 23"
Longitude 85° 50' 52"

FCC Digital File Number: BPCDT-990712KE. Granted: October 25, 2000.

Note: Latitude and longitude coordinates shown are based on the North American Datum of 1927 (NAD 27) as currently required by the Mass Media Bureau of the FCC.

Multichannel TV Sound: Stereo only.

Satellite Earth Station: Harris, 9-meter; Harris receivers.

News Services: UPI, AP.

Ownership: Belo Corp. (Group Owner).

Began Operation: March 27, 1950. Sale to Providence Journal Co. by Louisville Courier-Journal & Times approved by FCC July 30, 1986 (Television Digest, Vol. 26:2, 23). Sale to present owner by Providence Journal Co. approved by FCC February 28, 1997 (Vol. 36:40; 37:9).

Represented (sales): TeleRep Inc.

Represented (legal): Wiley, Rein & Fielding.

Personnel:

Robert Klinge, Vice President & General Manager.

Lori Morgan, Director of Sales.

Linda Wise, Local Sales Manager.

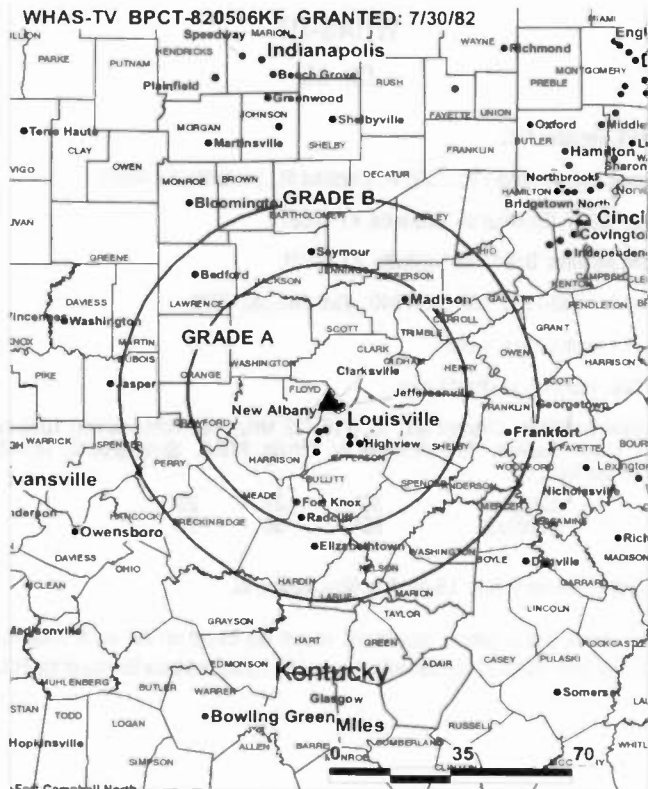
Doug Roberts, National Sales Manager.

Carolyn Imler, Interim News Director.

Neal Metarski, Chief Engineer.

Joy Pritchett, Program Director.

Kirk Szesny, Marketing & Creative Services Director.



© 2005 Warren Communications News

Libby Wilcoxon, Traffic Director.

Highest 30 Sec. Rate: \$2500.

City of License: Louisville. **Station DMA:** Louisville, KY. **Rank:** 50.

Circulation © 2004 Nielsen. Coverage based on Nielsen study.

GrandTotal	Cable TV Households	Non-cable TV Households	Total TV Households
Estimated Station Totals *	474,410	263,550	737,960
Average Weekly Circulation (2004)	305,002	148,616	453,618
Average Daily Circulation (2004)			233,810
Station DMA Total	Cable TV Households	Non-cable TV Households	Total TV Households
Estimated Station Totals *	399,960	215,210	615,170
Average Weekly Circulation (2004)	283,754	141,565	425,319
Average Daily Circulation (2004)			224,567
Other DMA Total	Cable TV Households	Non-cable TV Households	Total TV Households
Estimated Station Totals *	74,450	48,340	122,790
Average Weekly Circulation (2004)	21,248	7,051	28,299
Average Daily Circulation (2004)			9,243

*Estimated station totals are sums of the Nielsen TV and Cable TV household estimates for each county in which the station registers viewing of more than 5% as per the Nielsen Survey Methods.

WLKY-DT
Ch. 26

Network Service: CBS.

Licensee: WLKY Hearst-Argyle Television Inc., Box 1800, Raleigh, NC 27602.

Studio: 1918 Mellwood Ave., Louisville, KY 40206.

Mailing Address: 1918 Mellwood Ave., Louisville, KY 40206.

Phone: 502-893-3671. **Fax:** 502-896-0725.

E-mail: jcarter@thelouisvillechannel.com

Web Site: <http://www.thelouisvillechannel.com>

Technical Facilities: Channel No. 26 (542-548 MHz). Authorized power: 600-kw max. visual. Antenna: 1260-ft above av. terrain, 925-ft. above ground.

Latitude	38°	22'	10"
Longitude	85°	50'	02"

Note: Latitude and longitude coordinates shown are based on the North American Datum of 1927 (NAD 27) as currently required by the Mass Media Bureau of the FCC.

Ownership: Hearst-Argyle Television Inc. (Group Owner).

Began Operation: Station operating; no on-air date

Represented (sales): Eagle Television Sales.

Personnel:

James Carter, Vice President & General Manager.

Greg Baird, General Sales Manager.

Gary Jensen, Local Sales Manager.

Mike Neelly, News Director.

Jim Mercer, Chief Engineer.

Leisa Korn, Business Manager.

Janice Seacorn, Program Director.

Bruce Burns, Promotion Director.

David Levy, Production Manager.

Alice Sheffield, Traffic Manager.

City of License: Louisville. **Station DMA:** Louisville, KY. **Rank:** 50.

Nielsen Data: Not available.

WLKY-TV

Ch. 32

Network Service: CBS.

Licensee: WLKY Hearst-Argyle Television Inc., 888 7th Ave., New York, NY 10106.

Studio: 1918 Mellwood Ave., Louisville, KY 40206.

Mailing Address: 1918 Mellwood Ave., Louisville, KY 40206.

Phone: 502-893-3671. Fax: 502-896-0725.

E-mail: jcarter@thelouisvillechannel.com

Web Site: <http://www.thelouisvillechannel.com>

Technical Facilities: Channel No. 32 (578-584 MHz). Authorized power: 4300-kw max. & 1290-kw horizontal visual, 860-kw & 257-kw horizontal aural. Antenna: 1260-ft above av. terrain, 985-ft. above ground, 1945-ft. above sea level.

Latitude 38° 22' 10"
Longitude 85° 50' 02"

Transmitter: Rte. 1, Floyds Knob, near New Albany, IN.

Digital Facilities: Channel No. 26 (542-548 MHz). Power: 600-kw max. visual. Antenna: 1260-ft above av. terrain, 925-ft. above ground.

Latitude 38° 22' 10"
Longitude 85° 50' 02"

FCC Digital File Number: BPCDT-19991209ABU. Granted: June 21, 2001.

Note: Latitude and longitude coordinates shown are based on the North American Datum of 1927 (NAD 27) as currently required by the Mass Media Bureau of the FCC.

Multichannel TV Sound: Stereo and separate audio program.

Satellite Earth Stations: Transmitter Harris; Andrew, 4.5-meter C-band; Comtech, 5-meter KC-band; Andrew, 5.6-meter Ku-band; SatCom, 7-meter C-band; Andrew, 7.3-meter C-band; Pinzone, Microdyne receivers.

SNG Mobile Dish: Andrew, 2.8-meter Ku-band.

News Services: CNN Newsource, AP.

Ownership: Hearst-Argyle Television Inc. (Group Owner).

Began Operation: September 16, 1961. Sale to present owner by Pulitzer Publishing Co. approved by FCC November 24, 1998 (Television Digest, Vol. 38:22, 48) Sale to Pulitzer Publishing Co. by Gannett Co. approved by FCC May 12, 1983 (Vol. 23:2). Merger of Combined Communications & Gannett Co. approved by FCC June 7, 1979 (Vol. 18:20, 38; 19:24). Sale to Combined Communication by Sonderling Broadcasting approved by FCC April 4, 1973 (Vol. 12:33, 41, 3:17). Transfer to Sonderling Broadcasting from George E. Egger, William S. Cutchins, Richard F. Shively, Dillman A. Rash & Archibald P. Cochran approved by FCC December 13, 1967 (Vol. 7:51).

Represented (sales): Eagle Television Sales.

Personnel:

James Carter, President & General Manager.

Greg Baird, General Sales Manager.

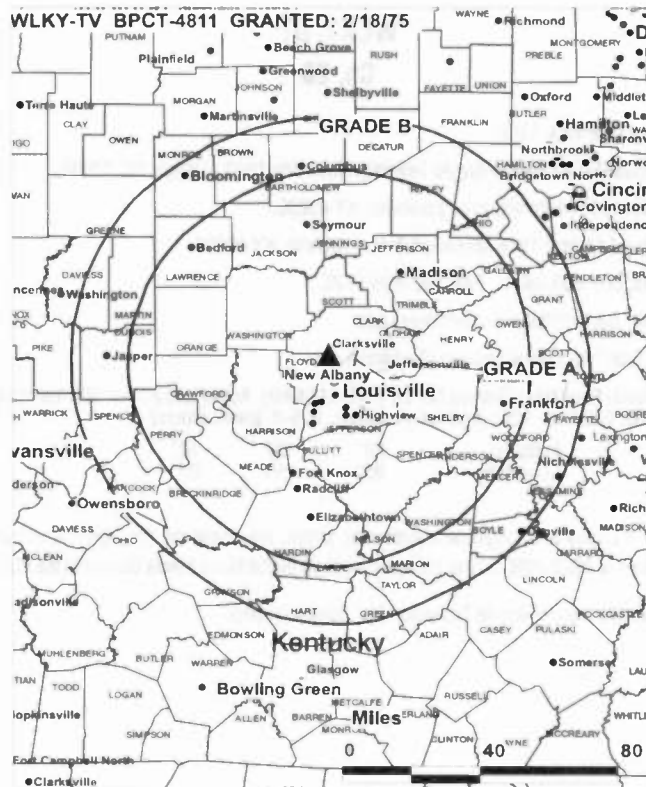
Gary Jensen, Local Sales Manager.

Mike Neelly, News Director.

Jim Mercer, Chief Engineer.

Leisa Korn, Business Manager.

Janice Seacorn, Program Director.



© 2005 Warren Communications News

Bruce Burns, Promotion Director.

David Levy, Production Manager.

Alice Sheffield, Traffic Manager.

Rates: On request.

City of License: Louisville. Station DMA: Louisville, KY. Rank: 50.

Circulation © 2004 Nielsen. Coverage based on Nielsen study.

GrandTotal	Cable TV Households	Non-cable TV Households	Total TV Households
Estimated Station Totals *	517,040	257,270	774,310
Average Weekly Circulation (2004)	334,440	152,574	487,014
Average Daily Circulation (2004)			254,289
Station DMA Total	Cable TV Households	Non-cable TV Households	Total TV Households
Estimated Station Totals *	399,960	215,210	615,170
Average Weekly Circulation (2004)	299,568	146,108	445,676
Average Daily Circulation (2004)			241,786
Other DMA Total	Cable TV Households	Non-cable TV Households	Total TV Households
Estimated Station Totals *	117,080	42,060	159,140
Average Weekly Circulation (2004)	34,872	6,466	41,338
Average Daily Circulation (2004)			12,503

*Estimated station totals are sums of the Nielsen TV and Cable TV household estimates for each county in which the station registers viewing of more than 5% as per the Nielsen Survey Methods.

Kentucky — Madisonville

WAZE-DT

Ch. 20

Network Service: WBN.

Licensee: South Central Communications Corp., Box 3848, Evansville, IN 47736.

WAZE-TV: 1277 N. St. Joseph Ave., Evansville, IN 47720.

Mailing Address: 1277 N. St. Joseph Ave., Evansville, IN 47720.

Phone: 812-425-1900; 812-425-1900. **Fax:** 812-423-3405.

E-mail: lschulze@wazetv.com

Technical Facilities: Channel No. 20 (506-512 MHz). Authorized power: 1000-kw max. visual. Antenna: 709-ft above av. terrain, 587-ft. above ground.

Latitude	37°	24'	56"
Longitude	87°	31'	30"

Requests modification of CP for change to 846-ft above av. terrain, 784-ft. above ground, 1250-ft. above sea level; lat. 37° 59' 00", long. 87° 16' 13", BMPCDT-20040329AKL.

Note: Latitude and longitude coordinates shown are based on the North American Datum of 1927 (NAD 27) as currently required by the Mass Media Bureau of the FCC.

Ownership: South Central Communications Corp. (Group Owner).

Began Operation: April 2, 2002. Operating under Special Temporary Authority at 1.11-kw max. visual.

Represented (sales): Blair Television.

Personnel:

Lyle Schulze, General Manager.

Rudy Winderlich, Operations, Program & Promotion Manager.

Greg Pittman, General & Local Sales Manager.

Lee Thompson, Chief Engineer.

Brian Uhde, Traffic Manager.

City of License: Madisonville. **Station DMA:** Evansville, IN. **Rank:** 99.

Nielsen Data: Not available.

WAZE-TV

Ch. 19

Network Service: WBN.

Licensee: South Central Communications Corp., 1162 Mount Auburn Rd., Box 3848, Evansville, IN 47712.

Studio: 1277 N. St. Joseph Ave., Evansville, IN 47720.

Mailing Address: 1277 N. St. Joseph Ave., Evansville, IN 47720.

Phone: 812-425-1900. **Fax:** 812-423-3405.

E-mail: lshulze@wazetv.com

Technical Facilities: Channel No. 19 (500-506 MHz). Authorized power: 2690-kw max. & 953-kw horizontal visual, 114.3-kw & 95.3-kw horizontal aural. Antenna: 791-ft above av. terrain, 666-ft. above ground, 1220-ft. above sea level.

Latitude 37° 24' 46"
Longitude 87° 31' 32"

Transmitter: N side of County Rd. 260, Hopkins County, approx. 2.4-mi W of Hanson.

Digital Facilities: Channel No. 20 (506-512 MHz). Power: 1000-kw max. visual. Antenna: 709-ft above av. terrain, 587-ft. above ground.

Latitude 37° 24' 56"
Longitude 87° 31' 30"

FCC Digital File Number: BPCDT-19991101AHC. Granted: January 24, 2001.

Note: Latitude and longitude coordinates shown are based on the North American Datum of 1927 (NAD 27) as currently required by the Mass Media Bureau of the FCC.

Ownership: South Central Communications Corp. (Group Owner).

Began Operation: October 15, 1983.

Represented (sales): Blair Television.

Represented (legal): Fletcher, Heald & Hildreth PLC.

Personnel:

Lyle Schulze, General Manager.

Rudy Winderlich, Operations, Program & Promotion Director.

Greg Pittman, General & Local Sales Manager.

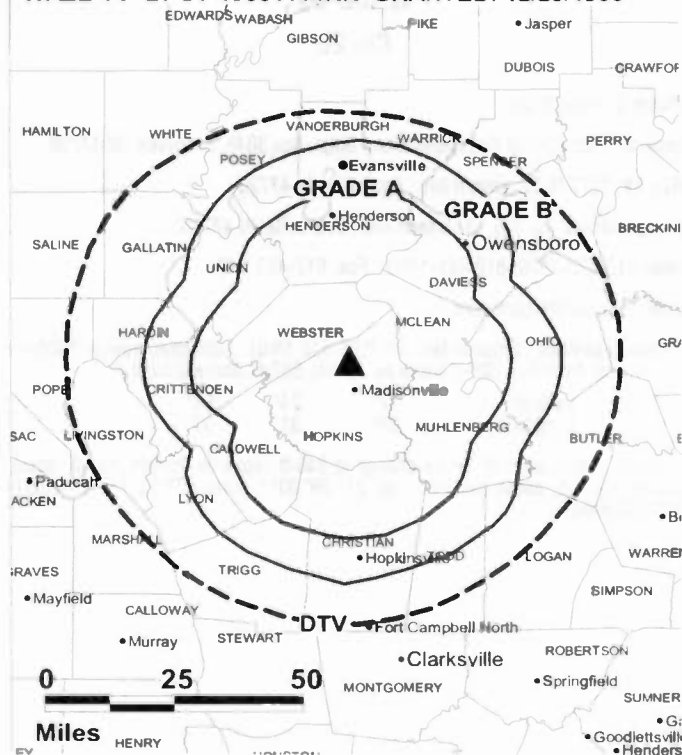
Lee Thompson, Chief Engineer.

Brian Uhde, Traffic Manager.

Highest 30 Sec. Rate: \$525.

City of License: Madisonville. **Station DMA:** Evansville, IN. **Rank:** 99.

WAZE-TV BPCT-19881114KK GRANTED: 12/20/1988



© 2005 Warren Communications News

Circulation © 2004 Nielsen. Coverage based on Nielsen study.

GrandTotal	Cable TV Households	Non-cable TV Households	Total TV Households
Estimated Station Totals *	36,950	104,740	141,690
Average Weekly Circulation (2004)	11,997	16,848	28,845
Average Daily Circulation (2004)			7,675
Station OMA Total	Cable TV Households	Non-cable TV Households	Total TV Households
Estimated Station Totals *	36,950	96,660	133,610
Average Weekly Circulation (2004)	11,997	15,685	27,682
Average Daily Circulation (2004)			7,467
Other OMA Total	Cable TV Households	Non-cable TV Households	Total TV Households
Estimated Station Totals *	0	8,080	8,080
Average Weekly Circulation (2004)	0	1,163	1,163
Average Daily Circulation (2004)			208

*Estimated station totals are sums of the Nielsen TV and Cable TV household estimates for each county in which the station registers viewing of more than 5% as per the Nielsen Survey Methods.

WUPX-DT
(formerly WAOM-DT)
Ch. 21

Network Service: PAX.

Grantee: Paxson Lexington License Inc., 601 Clearwater Park Rd., West Palm Beach, FL 33401.

Studio: 2166 McCausey Ridge Rd., Frenchburg, KY 40322.

Mailing Address: HC-71, Box 1906, Frenchburg, KY 40322.

Phone: 606-784-7932. **Fax:** 606-768-9278.

E-mail: mlawson@paxtv.com

Web Site: <http://www.paxtv.com>

Technical Facilities: Channel No. 21 (512-518 MHz). Authorized power: 719-kw max. visual. Antenna: 1424-ft above av. terrain, 1290-ft. above ground.

Latitude	37°	54'	27"
Longitude	83°	38'	00"

Holds CP for change to 1404-ft above av. terrain, 1252-ft. above ground, 2465-ft. above sea level; lat. 37° 54' 26", long. 83° 38' 00", BPCDT-20040610ABJ.

Note: Latitude and longitude coordinates shown are based on the North American Datum of 1927 (NAD 27) as currently required by the Mass Media Bureau of the FCC.

Ownership: Paxson Communications Corp. (Group Owner).

Began Operation: October 25, 2002. Standard Definition.

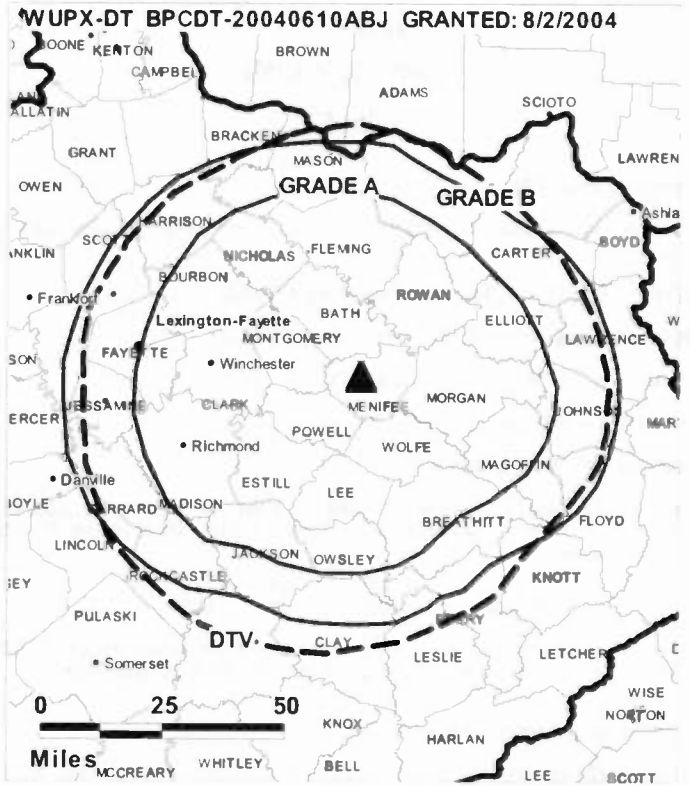
Personnel:

Merv Lawson, General Manager.

Bob Young, Local Sales Manager.

Allen McCarty, Chief Engineer.

Nancy O'Connor, Traffic Manager.



City of License: Morehead. **Station DMA:** Lexington, KY. **Rank:** 64.

Nielsen Data: Not available.

WUPX-TV
 (formerly WAOM)
 Ch. 67

Network Service: PAX.

Licensee: Paxson Lexington License Inc., 601 Clearwater Park Rd., West Palm Beach, FL 33401.

Studio: 2166 McCausey Ridge Rd., Frenchburg, KY 40322.

Mailing Address: Box 1906, HC-71, Frenchburg, KY 40322.

Phone: 606-784-7932. Fax: 606-768-9278.

E-mail: mlawson@paxtv.com

Web Site: http://www.paxtv.com

Technical Facilities: Channel No. 67 (788-794 MHz). Authorized power: 5000-kw max. visual. Antenna: 1444-ft above av. terrain, 1325-ft. above ground, 2503-ft. above sea level.

Latitude	37°	54'	27"
Longitude	83°	38'	00"

Holds CP for change to 1463-ft above av. terrain, 1310-ft. above ground, 2523-ft. above sea level; lat. 37° 54' 26", long. 83° 38' 00", BPCT-20040610ABK.

Transmitter: McCausey Ridge, Frenchburg.

Digital Facilities: Channel No. 21 (512-518 MHz). Power: 719-kw max. visual. Antenna: 1424-ft above av. terrain, 1290-ft. above ground.

Latitude	37°	54'	27"
Longitude	83°	38'	00"

FCC Digital File Number: BPCDT-19991020ACE. Granted: August 02, 2004.

Note: Latitude and longitude coordinates shown are based on the North American Datum of 1927 (NAD 27) as currently required by the Mass Media Bureau of the FCC.

Ownership: Paxson Communications Corp. (Group Owner).

Began Operation: June 1, 1998. Sale to present owner by B & C Communications LLC approved by FCC April 27, 2001. Sale to B & C Communications LLC by Garcia Communications approved by FCC December 11, 1997.

Personnel:

Merv Lawson, General Manager.

Allen McCarty, Chief Engineer.

Bob Young, Local Sales Manager.

Nancy O'Connor, Traffic Manager.

City of License: Morehead. Station DMA: Lexington, KY. Rank: 64.



Circulation © 2004 Nielsen. Coverage based on Nielsen study.

GrandTotal	Cable TV Households	Non-cable TV Households	Total TV Households
Estimated Station Totals *	285,190	34,080	319,270
Average Weekly Circulation (2004)	31,726	3,504	35,230
Average Daily Circulation (2004)			7,551
Station DMA Total	Cable TV Households	Non-cable TV Households	Total TV Households
Estimated Station Totals *	269,630	30,120	299,750
Average Weekly Circulation (2004)	30,024	3,239	33,263
Average Daily Circulation (2004)			7,115
Other DMA Total	Cable TV Households	Non-cable TV Households	Total TV Households
Estimated Station Totals *	15,560	3,960	19,520
Average Weekly Circulation (2004)	1,702	265	1,967
Average Daily Circulation (2004)			436

*Estimated station totals are sums of the Nielsen TV and Cable TV household estimates for each county in which the station registers viewing of more than 5% as per the Nielsen Survey Methods.

WDKA

Ch. 49

Network Service: WBN.

Licensee: WDKA Acquisition Corp., 200 College Place, Suite 118, Norfolk, VA 23510.

Studio: 806 Enterprise St., Cape Girardeau, MO 63701.

Mailing Address: 806 Enterprise St., Cape Girardeau, MO 63701.

Phone: 573-334-1223. **Fax:** 573-334-1208.

E-mail: rblankenship@kbsl.sbgnet.com

Web Site: http://www.wdka49.com

Technical Facilities: Channel No. 49 (680-686 MHz). Authorized power: 2458-kw max. visual. Antenna: 1073-ft above av. terrain, 925-ft. above ground, 1493-ft. above sea level.

Latitude 37° 23' 42"
Longitude 88° 56' 23"

Transmitter: Oak Grove Rd.

Digital Facilities: Channel No. 50 (686-692 MHz). Power: 1000-kw max. visual. Antenna: 1063-ft above av. terrain, 925-ft. above ground.

Latitude 37° 23' 42"
Longitude 88° 56' 23"

FCC Digital File Number: BPCDT-19991029ACT. Granted: November 06, 2000.

Note: Latitude and longitude coordinates shown are based on the North American Datum of 1927 (NAD 27) as currently required by the Mass Media Bureau of the FCC.

LMA: Local marketing agreement with KBSI (F), Cape Girardeau, MO.

Ownership: Paul Lucci.

Began Operation: June 5, 1997.

Represented (sales): Millennium Sales & Marketing.

Represented (legal): Fletcher, Heald & Hildreth PLC.

Personnel:

Russell D. Rose, General Manager.

Jennifer Chronister, General Sales Manager.

Wanda Evans, Local Sales Manager.

Jean Graham, National Sales Manager.

Roy Blankenship, Chief Engineer.

Rhonda Margaux, Business Manager.

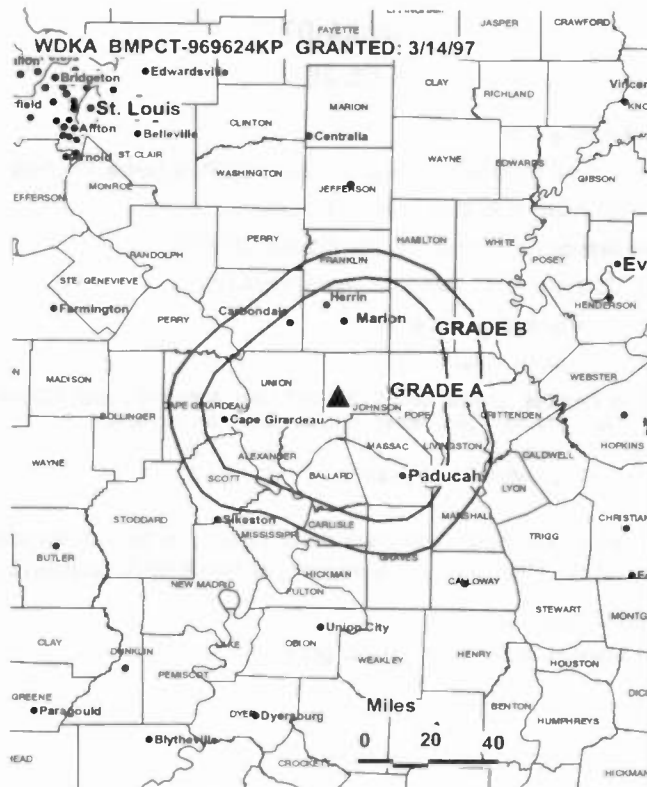
Allan Muster, Program Director.

Chuck Moffet, Promotions Director.

Rob Chronister, Production Director.

John Schreiner, Traffic Manager.

Rates: On request.



© 2005 Warren Communications News

City of License: Paducah.

Station DMA: Paducah, KY-Cape Girardeau-Harrisburg, MO-Mount Vernon, IL.

Rank: 79.

Circulation © 2004 Nielsen. Coverage based on Nielsen study.

Grand Total	Cable TV Households	Non-cable TV Households	Total TV Households
Estimated Station Totals *	143,980	134,200	278,180
Average Weekly Circulation (2004)	44,750	18,626	63,376
Average Daily Circulation (2004)			17,838
Station DMA Total	Cable TV Households	Non-cable TV Households	Total TV Households
Estimated Station Totals *	143,980	130,800	274,780
Average Weekly Circulation (2004)	44,750	18,157	62,907
Average Daily Circulation (2004)			17,780
Other DMA Total	Cable TV Households	Non-cable TV Households	Total TV Households
Estimated Station Totals *	0	3,400	3,400
Average Weekly Circulation (2004)	0	469	469
Average Daily Circulation (2004)			58

*Estimated station totals are sums of the Nielsen TV and Cable TV household estimates for each county in which the station registers viewing of more than 5% as per the Nielsen Survey Methods.

WDKA-DT
Ch. 50

Network Service: UPN.

Licensee: WDKA Acquisition Corp., No. 118, 200 College Place, Norfolk, VA 23510.

Studio: 806 Enterprise St., Cape Girardeau, MO 63701.

Mailing Address: 806 Enterprise St., Cape Girardeau, MO 63701.

Phone: 573-334-1223; 757-624-9742. **Fax:** 573-334-1208.

E-mail: rblankenship@kbsi.sbgnet.com

Web Site: <http://www.wdka49.com>

Technical Facilities: Channel No. 50 (686-692 MHz). Authorized power: 1000-kw max. visual. Antenna: 1063-ft above av. terrain, 925-ft. above ground.

Latitude	37°	23'	42"
Longitude	88°	56'	23"

Note: Latitude and longitude coordinates shown are based on the North American Datum of 1927 (NAD 27) as currently required by the Mass Media Bureau of the FCC.

Ownership: Paul Lucci.

Began Operation: Station operating; no on-air date.

Represented (sales): Millennium Sales & Marketing.

Personnel:

Russell D. Rose, General Manager.

Jennifer Chronister, General Sales Manager.

Wanda Evans, Local Sales Manager.

Jean Graham, National Sales Manager.

Roy Blankenship, Chief Engineer.

Rhonda Margaux, Business Manager.

Allan Muster, Program Director.

Chuck Moffet, Promotions Director.

Rob Chronister, Production Director.

John Schreiner, Traffic Manager.

City of License: Paducah.

Station DMA: Paducah, KY-Cape Girardeau-Harrisburg, MO-Mount Vernon, IL.

Rank: 79.

Nielsen Data: Not available.

WPSD-DT
Ch. 32

Network Service: NBC.

Licensee: WPSD-TV LLC, 201 S. 4th St., Box 1680, Paducah, KY 42002.

Studio: 100 Television Lane, Paducah, KY 42003.

Mailing Address: Box 1197, Paducah, KY 42002-1197.

Phone: 270-415-1900; 800-497-7388. **Fax:** 270-715-1995.

E-mail: bevans@wpsdtv.com

Web Site: <http://www.wpsdtv.com>

Technical Facilities: Channel No. 32 (578-584 MHz). Authorized power: 906-kw max. visual. Antenna: 1614-ft above av. terrain, 1608-ft. above ground, 1968-ft. above sea level.

Latitude	37°	11'	31"
Longitude	88°	58'	53"

Transmitter: 413 Ogden-Colvin Circle, Kevil.

Note: Latitude and longitude coordinates shown are based on the North American Datum of 1927 (NAD 27) as currently required by the Mass Media Bureau of the FCC.

News Services: NBC News Channel, CNN Newsource, AP.

Ownership: Paxton Media Group Inc. (Group Owner).

Began Operation: February 21, 2002. Operating under Special Temporary Authority at 4.74-kw max. visual.

Represented (sales): Blair Television.

Represented (legal): Covington & Burling.

Represented (engineering): Denny & Associates PC.

Personnel:

Richard Paxton, President & General Manager.

David Jernigan, Vice President, Sales & Programming.

Bob Crosno, Local Sales Manager.

Andrea Underwood, News Director.

Joey Gill, Chief Engineer.

Jeannie Lee, Business Manager.

Cathy Crecelius, Promotion & Public Affairs Manager.

City of License: Paducah.

Station DMA: Paducah, KY-Cape Girardeau-Harrisburg, MO-Mount Vernon, IL.

Rank: 79.

Nielsen Data: Not available.

WPSD-TV
Ch. 6

Network Service: NBC.

Licensee: WPSD-TV LLC, 201 S. 4th St., Box 1680, Paducah, KY 42002.

Studio: 100 Television Lane, Paducah, KY 42003.

Mailing Address: Box 1197, Paducah, KY 42002-1197.

Phone: 270-415-1900; 800-497-7388. **Fax:** 270-415-1995.

E-mail: bevans@wpsdtv.com

Web Site: http://www.wpsdtv.com

Technical Facilities: Channel No. 6 (82-88 MHz). Authorized power: 100-kw visual, 13.8-kw aural. Antenna: 1585-ft above av. terrain, 1623-ft. above ground, 2000-ft. above sea level.

Latitude 37° 11' 31"
Longitude 88° 58' 53"

Transmitter: Approx. 23-mi. NW of Paducah near Monkey's Eyebrow.

Digital Facilities: Channel No. 32 (578-584 MHz). Power: 906-kw max. visual. Antenna: 1614-ft above av. terrain, 1608-ft. above ground, 1968-ft. above sea level.

Latitude 37° 11' 31"
Longitude 88° 58' 53"

FCC Digital File Number: BPCDT-980930KW. Granted: May 02, 2001.

Note: Latitude and longitude coordinates shown are based on the North American Datum of 1927 (NAD 27) as currently required by the Mass Media Bureau of the FCC.

Multichannel TV Sound: Stereo only.

Satellite Earth Stations: Transmitter Harris; Harris, 3-meter; Harris, 6-meter; ADM, 6-meter; Harris receivers.

News Services: NBC News Channel, CNN Newsource, AP.

Ownership: Paxton Media Group Inc. (Group Owner).

Began Operation: May 28, 1957.

Represented (sales): Blair Television.

Represented (legal): Covington & Burling.

Represented (engineering): Denny & Associates PC.

Personnel:

Richard Paxton, President & General Manager.

David Jernigan, Vice President, Sales & Programming.

Bob Crosno, Local Sales Manager.

Joey Gill, Chief Engineer.

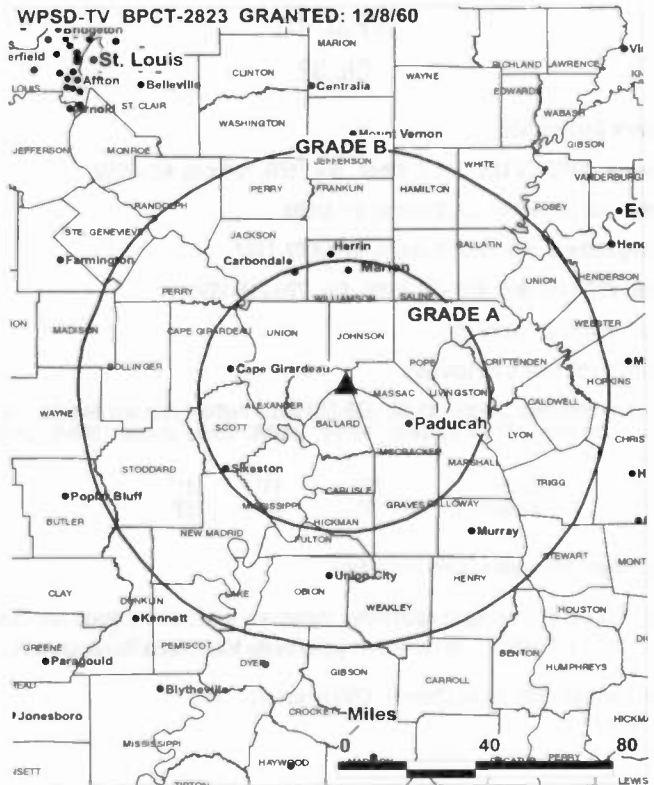
Andrea Underwood, News Director.

Jeannie Lee, Business Manager.

Cathy Crecelius, Promotion & Public Affairs Manager.

Rates: On request.

WPSD-TV BPCT-2823 GRANTED: 12/8/60



© 2005 Warren Communications News

City of License: Paducah.

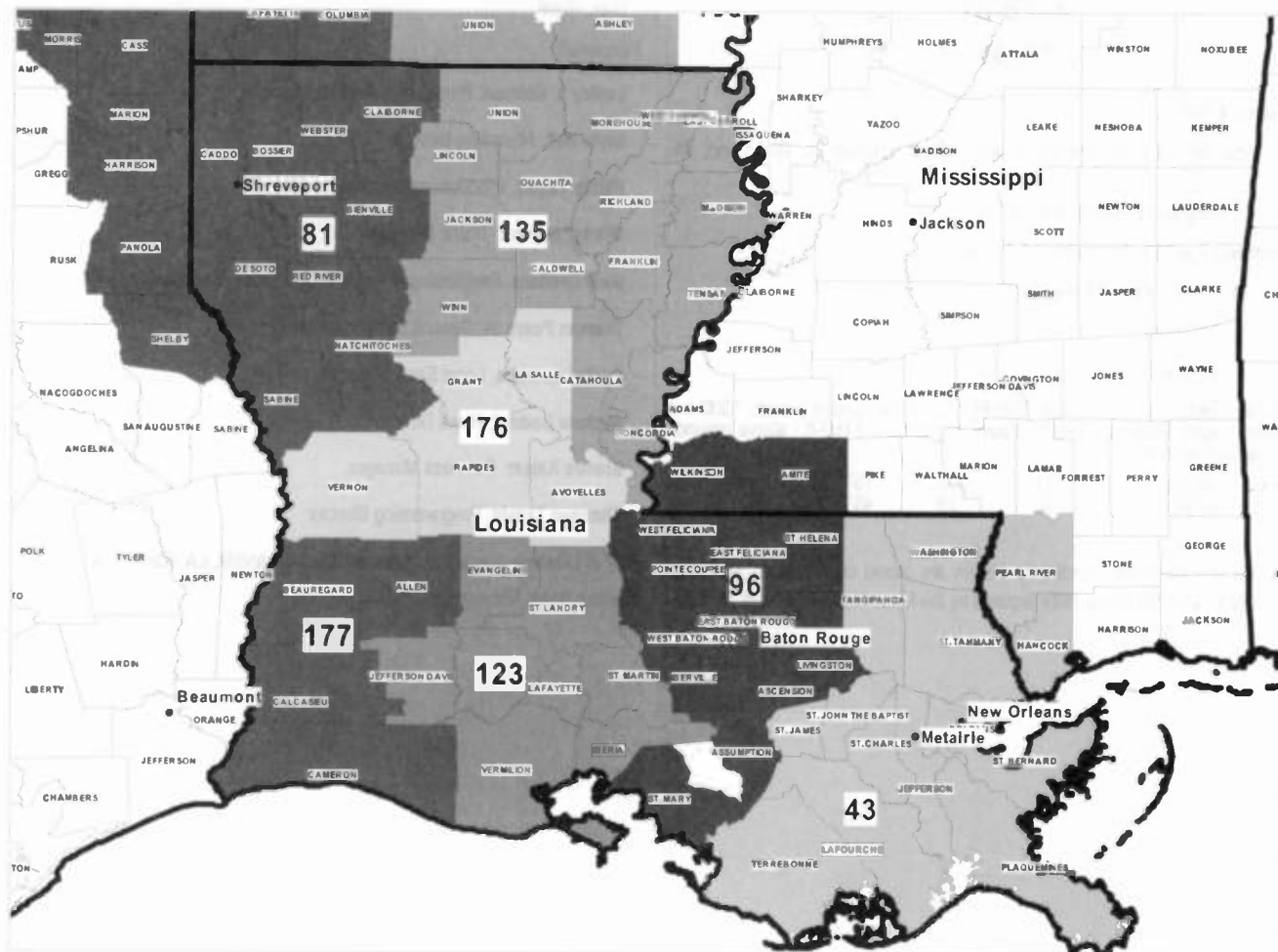
Station DMA: Paducah, KY-Cape Girardeau-Harrisburg, MO-Mount Vernon, IL.

Rank: 79.

Circulation © 2004 Nielsen. Coverage based on Nielsen study.

GrandTotal	Cable TV Households	Non-cable TV Households	Total TV Households
Estimated Station Totals *	252,990	210,930	463,920
Average Weekly Circulation (2004)	146,579	85,024	231,603
Average Daily Circulation (2004)			131,803
Station DMA Total	Cable TV Households	Non-cable TV Households	Total TV Households
Estimated Station Totals *	179,620	170,490	350,110
Average Weekly Circulation (2004)	125,729	80,518	206,247
Average Daily Circulation (2004)			121,630
Other DMA Total	Cable TV Households	Non-cable TV Households	Total TV Households
Estimated Station Totals *	73,370	40,440	113,810
Average Weekly Circulation (2004)	20,850	4,506	25,356
Average Daily Circulation (2004)			10,173

*Estimated station totals are sums of the Nielsen TV and Cable TV household estimates for each county in which the station registers viewing of more than 5% as per the Nielsen Survey Methods.



© 2005 Warren Communications News

MARKET	NIELSEN DMA TV HOUSEHOLDS	RANK	MARKET AREA COMMERCIAL STATIONS
New Orleans, LA	675,760	43	WDSU-DT (43); WDSU (6); WGNO-DT (15); WGNO (26); WHNO-DT (21); WHNO (20); WNOL-DT (40); WNOL-TV (38); WPXL-DT (50); WPXL (49); WUPL-DT (24); WUPL (54); WVUE (8); WWL-DT (36); WWL-TV (4);
Shreveport, LA	382,700	81	KMSS-TV (33); KPXJ (21); KSHV (45); KSLA-DT (17); KSLA-TV (12); KTAL-TV (6); KTBS-DT (28); KTBS-TV (3)
Baton Rouge, LA	306,910	96	WAFB-DT (46); WAFB (9); WBRZ-DT (13); WBRZ-TV (2); WGMB (44); WVLA (33)
Lafayette, LA	220,740	123	KADN (15); KATC-DT (28); KATC (3); KLFY-DT (56); KLFY-TV (10)
Monroe, LA-El Dorado, AR	176,380	135	KAQY (11); KARD-DT (36); KARD (14); KEJB (43); KMCT-DT (38); KMCT-TV (39); KNOE-DT (7); KNOE-TV (8); KTVE (10)
Alexandria, LA	94,350	176	KALB-DT (35); KALB-TV (5); KALB-DT (35); KLAX-DT (32); KLAX-TV (31); WNTZ (48)
Lake Charles, LA	94,240	177	KPLC-DT (8); KPLC (7); KVHP (29)

Louisiana *Digital* Station Totals as of December 1, 2004

	VHF	UHF	TOTAL
Commercial Television	3	17	20
Educational Television	0	5	5
	3	22	25

Louisiana Analog Station Totals as of December 1, 2004

	VHF	UHF	TOTAL
Commercial Television	15	14	29
Educational Television	2	6	8
	17	20	37

KALB-DT
Ch. 35

Network Service: NBC.

Grantee: Media General Communications, Inc., 333 E. Franklin St., Richmond, VA 23219.

Studio: 605 Washington St., Alexandria, LA 71301.

Mailing Address: Box 951, Alexandria, LA 71309.

Phone: 318-445-2456. **Fax:** 318-442-7427.

E-mail: listens@kalb.com

Web Site: <http://www.kalb.com>

Technical Facilities: Channel No. 35 (596-602 MHz). Authorized power: 1000-kw max. visual, aural. Antenna: 1499-ft above av. terrain, 1450-ft. above ground, 1614-ft. above sea level.

Latitude	31°	002'	15"
Longitude	92°	29'	45"

Note: Latitude and longitude coordinates shown are based on the North American Datum of 1927 (NAD 27) as currently required by the Mass Media Bureau of the FCC.

Ownership: Media General Inc.

Began Operation: May 1, 2002. Operating under Special Temporary Authority at 37-kw max. visual.

Personnel:

Lesley E. Golmon, President & General Manager.

Keith Holt, Marketing Director.

Phillip Taylor, Productions Director.

Mitch Peterson, Traffic Manager.

Gary Coullard, Engineering Director & Operations Manager.

Thomas Pears III, General Sales Manager.

David Lacombe, Local Sales Manager.

Michele Godard, News Director.

Brenda Kaiser, Business Manager.

Shannon Tassin, Programming Director.

City of License: Alexandria. **Station DMA:** Alexandria, LA. **Rank:** 176.

Nielsen Data: Not available.

KALB-TV
Ch. 5

Network Service: NBC.

Licensee: Media General Communications, Inc., 333 E. Franklin St., Richmond, VA 23219.

Studio: 605 Washington St., Alexandria, LA 71301.

Mailing Address: Box 951, Alexandria, LA 71309.

Phone: 318-445-2456. **Fax:** 318-442-7427.

E-mail: listens@kalb.com

Web Site: http://www.kalb.com

Technical Facilities: Channel No. 5 (76-82 MHz). Authorized power: 100-kw visual, 22-kw aural. Antenna: 1590-ft above av. terrain, 1586-ft. above ground, 1749-ft. above sea level.

Latitude 31° 02' 15"
Longitude 92° 29' 45"

Transmitter: Forest Hill, LA.

Digital Facilities: Channel No. 35 (596-602 MHz). Power: 1000-kw max. visual, aural. Antenna: 1499-ft above av. terrain, 1450-ft. above ground, 1614-ft. above sea level.

Latitude 31° 00' 15"
Longitude 92° 29' 45"

Note: Latitude and longitude coordinates shown are based on the North American Datum of 1927 (NAD 27) as currently required by the Mass Media Bureau of the FCC.

Multichannel TV Sound: Stereo only.

Satellite Earth Stations: Transmitter Harris; Comtech, 4.2-meter C-band; Harris, 8-meter Ku-band; Harris receivers.

News Services: NBC News Channel, CNN Newsource, AP.

Ownership: Media General Inc. (Group Owner).

Began Operation: September 29, 1954.

Represented (sales): Blair Television.

Represented (legal): Dow, Lohnes & Albertson PLLC.

Personnel:

Lesley E. Golmon, President & General Manager.

Keith Holt, Marketing Director.

Phillip Taylor, Production Manager.

Mitch Peterson, Traffic Manager.

Gary Coullard, Engineering Director & Operations Manager.

Thomas Pears III, General Sales Manager.

David Lacombe, Local Sales Manager.

Michele Godard, News Director.

Brenda Kaiser, Business Manager.

Shannon Tassin, Programming Director.



© 2005 Warren Communications News

Highest 30 Sec. Rate: \$1200.

City of License: Alexandria. **Station DMA:** Alexandria, LA. **Rank:** 176.

Circulation © 2004 Nielsen. Coverage based on Nielsen study.

GrandTotal	Cable TV Households	Non-cable TV Households	Total TV Households
Estimated Station Totals *	133,460	105,170	238,630
Average Weekly Circulation (2004)	85,493	29,970	115,463
Average Daily Circulation (2004)			66,946
Station DMA Total	Cable TV Households	Non-cable TV Households	Total TV Households
Estimated Station Totals *	61,400	31,040	92,440
Average Weekly Circulation (2004)	52,264	17,588	69,852
Average Daily Circulation (2004)			47,357
Other DMA Total	Cable TV Households	Non-cable TV Households	Total TV Households
Estimated Station Totals *	72,060	74,130	146,190
Average Weekly Circulation (2004)	33,229	12,382	45,611
Average Daily Circulation (2004)			19,589

*Estimated station totals are sums of the Nielsen TV and Cable TV household estimates for each county in which the station registers viewing of more than 5% as per the Nielsen Survey Methods.

KLAX-DT
Ch. 32

Network Service: ABC.

Licensee: Pollack/Belz Communication Co., 5118 Park Ave., No. 249, Memphis, TN 38117.

Studio: 1811 England Dr., Alexandria, LA 71303.

Mailing Address: Box 8818, Alexandria, LA 71306.

Phone: 318-473-0031. **Fax:** 318-442-4646.

E-mail: program@klax-tv.com

Web Site: <http://www.klax-tv.com>

Technical Facilities: Channel No. 32 (578-584 MHz). Authorized power: 50-kw max. visual. Antenna: 1093-ft above av. terrain, 1028-ft. above ground.

Latitude	31°	33'	54"
Longitude	92°	33'	00"

Note: Latitude and longitude coordinates shown are based on the North American Datum of 1927 (NAD 27) as currently required by the Mass Media Bureau of the FCC.

Ownership: Pollack/Belz Broadcasting Co. LLC (Group Owner).

Began Operation: Station operating under Special Temporary Authority; no on-air date

Represented (sales): Blair Television.

Personnel:

Ken Nolan, General Manager.

Frances Yeager, Promotion Director.

Jackie Sanders, Production Manager.

Sharon Smith, Traffic Manager.

Carol Ulmer, Local Sales Manager.

Robert Clark, National Sales Manager.

Wes Fussell, Chief Engineer.

David Carlson, Business Manager.

Vernila Brooks, Program Director.

City of License: Alexandria. **Station DMA:** Alexandria, LA. **Rank:** 176.

Nielsen Data: Not available.

KLAX-TV
Ch. 31

Network Service: ABC.

Licensee: Pollack/Belz Communications Co. Inc., 5118 Park Ave., Suite 249, Memphis, TN 38117.

Studio: 1811 England Dr., Alexandria, LA 71303.

Mailing Address: Box 8818, Alexandria, LA 71306.

Phone: 318-473-0031. **Fax:** 318-442-4646.

E-mail: program@klax-tv.com

Web Site: http://www.klax-tv.com

Technical Facilities: Channel No. 31 (572-578 MHz). Authorized power: 1290-kw max. visual, 130-kw aural. Antenna: 1093-ft above av. terrain, 1027-ft. above ground, 1253-ft. above sea level.

Latitude 31° 33' 54"
Longitude 92° 33' 00"

Transmitter: 1.5-mi. SW of Dry Prong.

Digital Facilities: Channel No. 32 (578-584 MHz). Power: 50-kw max. visual. Antenna: 1093-ft above av. terrain, 1028-ft. above ground.

Latitude 31° 33' 54"
Longitude 92° 33' 00"

FCC Digital File Number: BPCDT-19991029AET. Granted: May 03, 2001.

Note: Latitude and longitude coordinates shown are based on the North American Datum of 1927 (NAD 27) as currently required by the Mass Media Bureau of the FCC.

Satellite Earth Stations: Transmitter RCA; RCA Americom, 4-meter Ku-band; Microdyne, 5-meter C-band; Standard Components, Microdyne receivers.

News Service: AP.

Ownership: Pollack/Belz Broadcasting Co. LLC (Group Owner).

Began Operation: March 3, 1983. Sale of station to G. Russell Chambers, et al., approved by FCC December 24, 1986, but not consummated. Sale to present owner by James Richards, Ben Johnson, et al., approved May 13, 1988. Sale to Catamount Broadcasting Group approved by FCC April 5, 1999 but not consummated.

Represented (sales): Blair Television.

Represented (legal): Wood & Brinton.

Represented (engineering): Lechman & Johnson Inc.

Personnel:

Ken Nolan, General Manager.

Frances Yeager, Promotion Director.

Jackie Sanders, Production Manager.

Sharon Smith, Traffic Manager.

Carol Ulmer, Local Sales Manager.

Robert Clark, National Sales Manager.

David L. Carlson, Business Manager.

Wes Fussell, Chief Engineer.

KLAX-TV BPCT-850528KH GRANTED: 3/28/86



© 2005 Warren Communications News

Vernita Brooks, Program Director.

Highest 30 Sec. Rate: \$600.

City of License: Alexandria. **Station DMA:** Alexandria, LA. **Rank:** 176.

Circulation © 2004 Nielsen. Coverage based on Nielsen study.

GrandTotal	Cable TV Households	Non-cable TV Households	Total TV Households
Estimated Station Totals *	96,930	34,130	131,060
Average Weekly Circulation (2004)	42,059	6,805	48,864
Average Daily Circulation (2004)			15,926
Station DMA Total	Cable TV Households	Non-cable TV Households	Total TV Households
Estimated Station Totals *	61,400	23,290	84,690
Average Weekly Circulation (2004)	33,148	5,529	38,677
Average Daily Circulation (2004)			13,393
Other DMA Total	Cable TV Households	Non-cable TV Households	Total TV Households
Estimated Station Totals *	35,530	10,840	46,370
Average Weekly Circulation (2004)	8,911	1,276	10,187
Average Daily Circulation (2004)			2,533

*Estimated station totals are sums of the Nielsen TV and Cable TV household estimates for each county in which the station registers viewing of more than 5% as per the Nielsen Survey Methods.

Louisiana — Baton Rouge

WAFB Ch. 9

Network Service: CBS.

Licensee: WAFB License Subsidiary LLC, 201 Monroe St., 20th Floor, RSA Tower, Montgomery, AL 36104.

Studio: 844 Government St., Baton Rouge, LA 70802-6090.

Mailing Address: 844 Government St., Baton Rouge, LA 70802-6090.

Phone: 225-383-9999. **Fax:** 225-379-7891.

E-mail: nsimonette@wafb.com

Web Site: http://www.wafb.com

Technical Facilities: Channel No. 9 (186-192 MHz). Authorized power: 316-kw visual, 57.5-kw aural. Antenna: 1670-ft above av. terrain, 1726-ft. above ground, 1700-ft. above sea level.

Latitude 30° 21' 58"
Longitude 91° 12' 47"

Transmitter: E of River Rd. & S of Baton Rouge on Duncan Point.

Digital Facilities: Channel No. 46 (662-668 MHz). Power: 46-kw max. visual. Antenna: 479-ft above av. terrain, 474-ft. above ground.

Latitude 30° 26' 36"
Longitude 91° 10' 54"

FCC Digital File Number: BPCDT-19991025AEJ. Granted: February 22, 2002.

Note: Latitude and longitude coordinates shown are based on the North American Datum of 1927 (NAD 27) as currently required by the Mass Media Bureau of the FCC.

News Services: UPI, CNN Newsource, CBS Newspath, AP.

Ownership: Raycom Media Inc. (Group Owner).

Began Operation: April 19, 1953. First broadcast on Ch. 28. Shifted to Ch. 9 August 9, 1960 (Television Digest, Vol. 17:7). Sale to Guaranty Broadcasting by WDSU-TV Broadcasting Corp. and associated stockholders approved by FCC January 14, 1964 (Vol. 4:3). Sale to American Family Corp. (AFLAC) approved by FCC March 23, 1988. Sale to current owner by AFLAC approved by FCC November 19, 1996. (Vol. 36:34).

Represented (sales): Harrington, Righter & Parsons Inc.

Represented (legal): Covington & Burling.

Represented (engineering): David Steel & Associates Inc.

Personnel:

Nick Simonette, General Manager.

Vicki Kellum, General Sales Manager.

Denise Murrell, Local Sales Manager.

Tommy Dothery, National Sales Manager.

Vicki Zimmerman, News Director.

Dale Russell, Chief Engineer.

Angelle Dunegan, Business Manager.

Kathy Kedroske, Program Coordinator.

Andree Boyd, Promotions Manager.



© 2005 Warren Communications News

Brian Norman, Production Manager.

Paula Moore, Traffic Manager.

Highest 30 Sec. Rate: \$1100.

City of License: Baton Rouge. **Station DMA:** Baton Rouge, LA. **Rank:** 96.

Circulation © 2004 Nielsen. Coverage based on Nielsen study.

GrandTotal	Cable TV Households	Non-cable TV Households	Total TV Households
Estimated Station Totals *	520,790	146,120	666,910
Average Weekly Circulation (2004)	272,215	55,764	327,979
Average Daily Circulation (2004)			176,436
Station DMA Total	Cable TV Households	Non-cable TV Households	Total TV Households
Estimated Station Totals *	226,490	60,710	287,200
Average Weekly Circulation (2004)	175,293	43,763	219,056
Average Daily Circulation (2004)			137,730
Other DMA Total	Cable TV Households	Non-cable TV Households	Total TV Households
Estimated Station Totals *	294,300	85,410	379,710
Average Weekly Circulation (2004)	96,922	12,001	108,923
Average Daily Circulation (2004)			38,706

*Estimated station totals are sums of the Nielsen TV and Cable TV household estimates for each county in which the station registers viewing of more than 5% as per the Nielsen Survey Methods.

Louisiana — Baton Rouge

**WAFB-DT
Ch. 46**

Network Service: CBS.

Licensee: WAFB License Subsidiary LLC, 201 Monroe St., 20th Floor, RSA Tower, Montgomery, AL 36104.

Studio: 844 Government St., Baton Rouge, LA 70802.

Mailing Address: 844 Government St., Baton Rouge, LA 70802-6090.

Phone: 225-383-9999; 504-383-9999. **Fax:** 504-379-7891.

E-mail: nsimonette@wafb.com

Web Site: <http://www.wafb.com>

Technical Facilities: Channel No. 46 (662-668 MHz). Authorized power: 46-kw max. visual. Antenna: 479-ft above av. terrain, 474-ft. above ground.

Latitude	30°	26'	36"
Longitude	91°	10'	54"

Note: Latitude and longitude coordinates shown are based on the North American Datum of 1927 (NAD 27) as currently required by the Mass Media Bureau of the FCC.

Ownership: Raycom Media Inc. (Group Owner).

Began Operation: Station operating; no on-air date.

Personnel:

Nick Simonette, General Manager.

Vicki Kellum, General Sales Manager.

Denise Merrell, Local Sales Manager.

Tommy Dothery, National Sales Manager.

Vicki Zimmerman, News Director.

Dale Russell, Chief Engineer.

Angelle Dunegan, Business Manager.

Kathy Kedroske, Programming Coordinator.

Andree Boyd, Promotion Director.

Brian Norman, Production Manager.

Paula Moore, Traffic Manager.

City of License: Baton Rouge. **Station DMA:** Baton Rouge, LA. **Rank:** 96.

Nielsen Data: Not available.

WBRZ-DT
Ch. 13

Network Service: ABC.

Licensee: Louisiana Television Broadcasting LLC, Box 2906, Baton Rouge, LA 70821.

Studio: 1650 Highland Rd., Baton Rouge, LA 70802.

Mailing Address: Box 2906, Baton Rouge, LA 70821.

Phone: 225-387-2222. **Fax:** 225-336-2276.

E-mail: pat@wbrz.com

Web Site: <http://www.wbrz.com>

Technical Facilities: Channel No. 13 (210-216 MHz). Authorized power: 30-kw visual.
Antenna: 1690-ft above av. terrain, 1682-ft. above ground.

Latitude	30°	17'	49"
Longitude	91°	11'	40"

Note: Latitude and longitude coordinates shown are based on the North American Datum of 1927 (NAD 27) as currently required by the Mass Media Bureau of the FCC.

Ownership: Manship Stations (Group Owner).

Began Operation: April 22, 2002. High Definition. Operating under Special Temporary Authority at 30-kw visual.

Represented (sales): Blair Television.

Personnel:

Richard F. Manship, President.

Patricia Cheramle, General Manager.

Dan Penny, Sales Manager.

James Daboval III, General Sales Manager.

Russ Kllogore, News Director.

Clyde Pierce, Engineering Director.

Kim Manship, Finance Director.

Denise Akers, Marketing Director.

Raymond Drago, Production Director.

Robert Bernard, Traffic Manager.

Skip Haley, Information Services Director.

Jamie Politz, Human Resources Director.

City of License: Baton Rouge. **Station DMA:** Baton Rouge, LA. **Rank:** 96.

Nielsen Data: Not available.

Louisiana — Baton Rouge

WBRZ-TV

Ch. 2

Network Service: ABC.

Licensee: Louisiana Television Broadcasting, Box.2906, Baton Rouge, LA 70821.

Studio: 1650 Highland Rd., Baton Rouge, LA 70802.

Mailing Address: Box 2906, Baton Rouge, LA 70821.

Phone: 225-387-2222. **Fax:** 225-336-2276.

E-mail: jamie@wbrz.com

Web Site: http://www.theadvocate.com

Technical Facilities: Channel No. 2 (54-60 MHz). Authorized power: 100-kw visual, 15-kw aural. Antenna: 1682-ft above av. terrain, 1724-ft. above ground, 1749-ft. above sea level.

Latitude 30° 17' 49"
Longitude 91° 11' 40"

Transmitter: Plaquemine Point.

Digital Facilities: Channel No. 13 (210-216 MHz). Power: 30-kw visual. Antenna: 1690-ft above av. terrain, 1682-ft. above ground.

Latitude 30° 17' 49"
Longitude 91° 11' 40"

FCC Digital File Number: BPCDT-20001031ABT. Granted: February 08, 2001.

Note: Latitude and longitude coordinates shown are based on the North American Datum of 1927 (NAD 27) as currently required by the Mass Media Bureau of the FCC.

Satellite Earth Stations: Transmitter RCA; Andrew, 4.5-meter; SatCom, 5.5-meter; Andrew, 7.3-meter; Scientific-Atlanta, 10-meter; Scientific-Atlanta, Micro-dyne, Avantek receivers.

SNG Mobile Dish: Subcomm RSI, 2.5-meter Ku-band.

News Services: AP, ABC.

Ownership: Manship Stations (Group Owner).

Began Operation: April 14, 1955.

Represented (sales): Blair Television.

Represented (legal): Cohn & Marks.

Personnel:

Richard F. Manship, President.

Patricia L. Cheramie, General Manager.

Dan Penny, Sales Manager.

James Daboval III, General Sales Director.

Russ Kilgore, News Director.

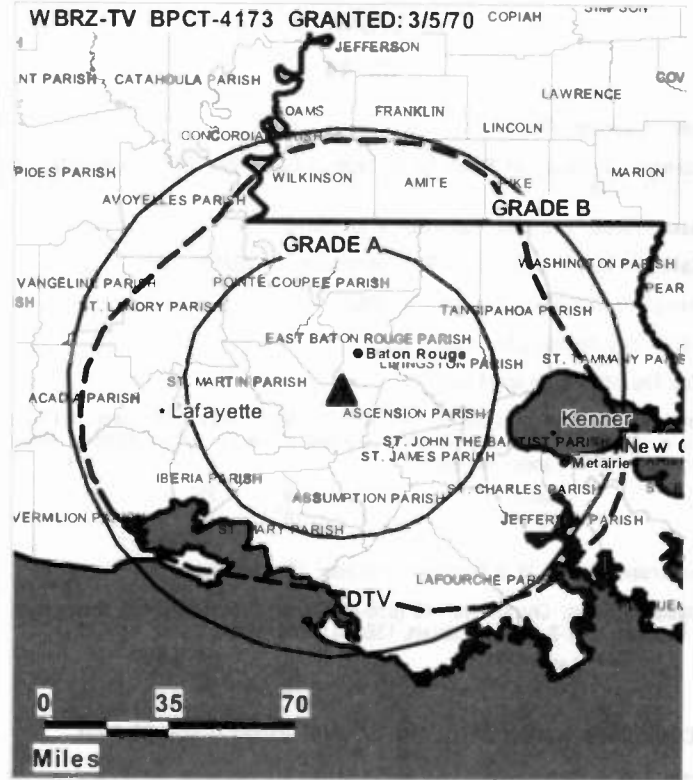
Clyde Pierce, Engineering Director.

Klm Manship, Finance Director.

Denise Akers, Marketing Director.

Raymond J. Drago, Production Director.

Robert Bernard, Traffic Manager.



© 2005 Warren Communications News

Skip Haley, Information Services Director.

Jamie Politz, Human Resources Director.

Rates: On request.

City of License: Baton Rouge. **Station DMA:** Baton Rouge, LA. **Rank:** 96.

Circulation © 2004 Nielsen. Coverage based on Nielsen study.

GrandTotal	Cable TV Households	Non-cable TV Households	Total TV Households
Estimated Station Totals *	506,190	117,600	623,790
Average Weekly Circulation (2004)	215,005	42,437	257,442
Average Daily Circulation (2004)			119,968
Station DMA Total	Cable TV Households	Non-cable TV Households	Total TV Households
Estimated Station Totals *	226,490	60,710	287,200
Average Weekly Circulation (2004)	159,367	35,153	194,520
Average Daily Circulation (2004)			100,904
Other DMA Total	Cable TV Households	Non-cable TV Households	Total TV Households
Estimated Station Totals *	279,700	56,890	336,590
Average Weekly Circulation (2004)	55,638	7,284	62,922
Average Daily Circulation (2004)			19,064

*Estimated station totals are sums of the Nielsen TV and Cable TV household estimates for each county in which the station registers viewing of more than 5% as per the Nielsen Survey Methods.

WGMB
Ch. 44

Network Service: FOX.

Licensee: ComCorp of Baton Rouge License Corp., Box 53708, Lafayette, LA 70505-3708.

Studio: 10000 Perkins Rd., Baton Rouge, LA 70810.

Mailing Address: 10000 Perkins Rd., Baton Rouge, LA 70810.

Phone: 225-769-0044. **Fax:** 225-769-9462.

E-mail: terry.freeman@fox44.com

Web Site: http://www.fox44.com

Technical Facilities: Channel No. 44 (650-656 MHz). Authorized power: 3870-kw max. visual, 387-kw aural. Antenna: 1398-ft above av. terrain, 1388-ft. above ground, 1401-ft. above sea level.

Latitude 30° 19' 35"
Longitude 91° 16' 36"

Transmitter: 1.9-mi. W of State Hwy. 1 on Hwy. 1148 near Addis.

Digital Facilities: Channel No. 45 (656-662 MHz). Power: 1000-kw max. visual. Antenna: 1391-ft above av. terrain, 1388-ft. above ground.

Latitude 30° 19' 35"
Longitude 91° 16' 36"

FCC Digital File Number: BPCDT-19991020ACT. Granted: October 25, 2000.

Note: Latitude and longitude coordinates shown are based on the North American Datum of 1927 (NAD 27) as currently required by the Mass Media Bureau of the FCC.

Satellite Earth Stations: Transmitter Townsend; Comtech, 3.8-meter C-band; Comtech, 5-meter KC-band; Comtech, 5-meter C-band; Anixter, 5-meter C-band; Sony receivers.

Ownership: Communications Corp. of America (Group Owner).

Began Operation: August 11, 1991. Transfer to Apollo Capital Management II Inc. & Thomas R. Galloway Sr. jointly approved by FCC April 16, 2004.

Represented (sales): Millennium Sales & Marketing.

Represented (legal): Skadden, Arps, Slate, Meagher & Flom LLP.

Represented (engineering): Marsand Inc.

Personnel:

Vincent Barresi, General Manager & Program Director.

Lee Stolf, Local Sales Manager.

Terry Freeman, Chief Engineer.

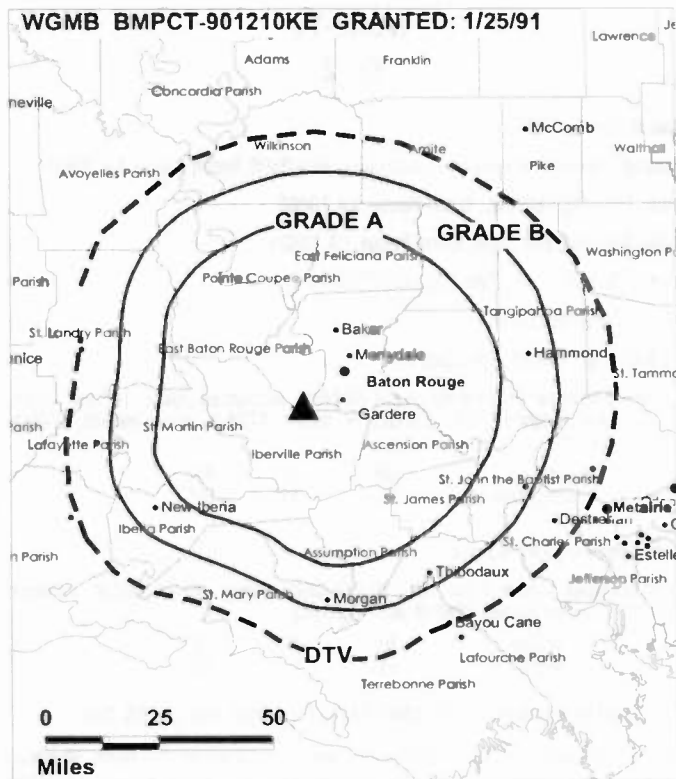
Ursula Glaze, Business Manager.

Cynthia Mars, Program Director.

Robert Bienvenu, Promotions Director.

Vince Lagatutta, Production Manager.

Shannon Guidry, Traffic Manager.



© 2005 Warren Communications News

Highest 30 Sec. Rate: \$900.

City of License: Baton Rouge. **Station DMA:** Baton Rouge, LA. **Rank:** 96.

Circulation © 2004 Nielsen. Coverage based on Nielsen study.

GrandTotal	Cable TV Households	Non-cable TV Households	Total TV Households
Estimated Station Totals *	232,810	74,150	306,960
Average Weekly Circulation (2004)	104,089	23,062	127,151
Average Daily Circulation (2004)			47,524
Station DMA Total	Cable TV Households	Non-cable TV Households	Total TV Households
Estimated Station Totals *	226,490	60,710	287,200
Average Weekly Circulation (2004)	103,672	22,210	125,882
Average Daily Circulation (2004)			47,244
Other DMA Total	Cable TV Households	Non-cable TV Households	Total TV Households
Estimated Station Totals *	6,320	13,440	19,760
Average Weekly Circulation (2004)	417	852	1,269
Average Daily Circulation (2004)			280

*Estimated station totals are sums of the Nielsen TV and Cable TV household estimates for each county in which the station registers viewing of more than 5% as per the Nielsen Survey Methods.

Louisiana — Baton Rouge

WVLA
Ch. 33

Network Service: NBC.

Licensee: Knight Broadcasting of Baton Rouge License, Box 3058, Corp., Lafayette, LA 70502.

Studio: 10000 Perkins Rd., Baton Rouge, LA 70810.

Mailing Address: Box 82959, Baton Rouge, LA 70884.

Phone: 225-766-3233. **Fax:** 225-768-9200.

Web Site: <http://www.nbc33tv.com>

Technical Facilities: Channel No. 33 (584-590 MHz). Authorized power: 5000-kw max. visual, 500-kw aural. Antenna: 1713-ft above av. terrain, 1735-ft. above ground, 1749-ft. above sea level.

Latitude 30° 19' 34.61"
Longitude 91° 16' 36.1"

Transmitter: 1.9-mi. W of Hwy. 1 on Hwy. 1148, Addis.

Digital Facilities: Channel No. 34 (590-596 MHz). Power: 226.5-kw max. visual. Antenna: 1712-ft above av. terrain, 1711-ft. above ground.

Latitude 30° 19' 34"
Longitude 91° 16' 36"

FCC Digital File Number: BPCDT-19991008AAZ. Granted: January 11, 2001.

Note: Latitude and longitude coordinates shown are based on the North American Datum of 1927 (NAD 27) as currently required by the Mass Media Bureau of the FCC.

Multichannel TV Sound: Stereo only.

Satellite Earth Stations: Transmitter Townsend; Harris, 3-meter Ku-band; Microwave Assoc., 5-meter C-band; Microdyne, 7-meter C-band; Harris, 8-meter Ku-band; Microwave Assoc., Microdyne, Harris receivers.

News Services: Skycom, NBC News Channel, AP.

Ownership: White Knight Holdings Inc. (Group Owner).

Began Operation: January 16, 1971.

Represented (sales): Continental Television Sales.

Represented (legal): Shaw Pittman.

Personnel:

Dave Brangan, General Manager.

Robert Blenvenu, Promotion & Marketing Director.

Vince Lagattuta, Production Manager.

Carla Hatfield, Research Director.

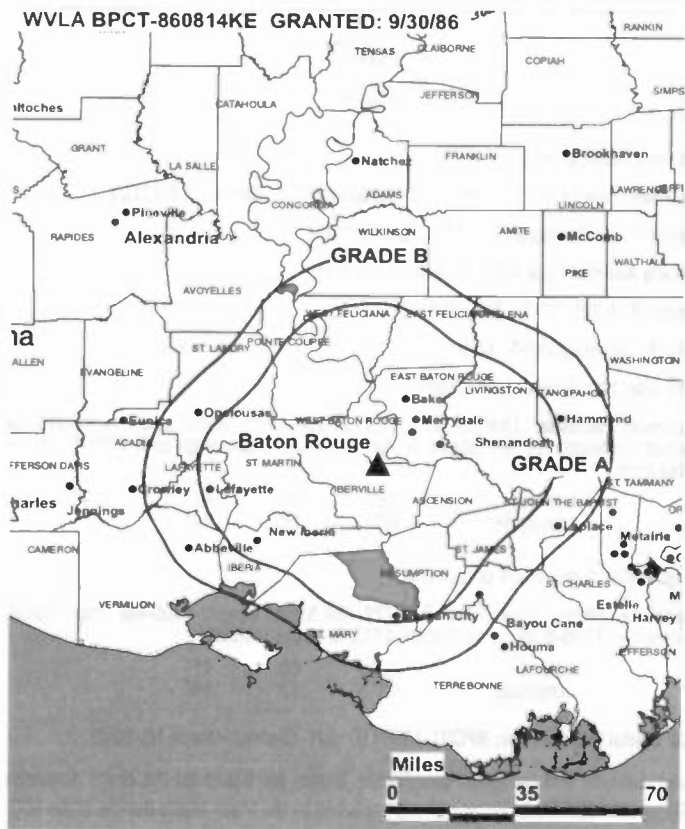
Elaine Harrison, Public Affairs Manager.

Tommy Doherty, National Sales Director.

Fran McRae, Local Sales Director.

Mike Rhodes, News Director.

Terry Freeman, Chief Engineer.



© 2005 Warren Communications News

Denise Davidson, Program Director.

Highest 30 Sec. Rate: \$1000.

City of License: Baton Rouge. **Station DMA:** Baton Rouge, LA. **Rank:** 96.

Circulation © 2004 Nielsen. Coverage based on Nielsen study.

GrandTotal	Cable TV Households	Non-cable TV Households	Total TV Households
Estimated Station Totals *	362,890	115,560	478,450
Average Weekly Circulation (2004)	173,406	36,690	210,096
Average Daily Circulation (2004)			87,991
Station DMA Total	Cable TV Households	Non-cable TV Households	Total TV Households
Estimated Station Totals *	226,490	60,710	287,200
Average Weekly Circulation (2004)	134,641	29,665	164,306
Average Daily Circulation (2004)			73,793
Other DMA Total	Cable TV Households	Non-cable TV Households	Total TV Households
Estimated Station Totals *	136,400	54,850	191,250
Average Weekly Circulation (2004)	38,765	7,025	45,790
Average Daily Circulation (2004)			14,198

*Estimated station totals are sums of the Nielsen TV and Cable TV household estimates for each county in which the station registers viewing of more than 5% as per the Nielsen Survey Methods.

KAQY
Ch. 11

Network Service: ABC.

Licensee: Pears Broadcasting Inc., 3100 Sterling Rd., Monroe, LA 71203.

Studio: 3100 Sterlington Rd., Monroe, LA 71203.

Mailing Address: Box 4309, Monroe, LA 71211.

Phone: 318-325-3011. **Fax:** 318-327-7519.

E-mail: jcurried@abc-11.com

Web Site: http://www.abc-11.com

Technical Facilities: Channel No. 11 (198-204 MHz). Authorized power: 316-kw visual. Antenna: 1923-ft above av. terrain, 1788-ft. above ground, 1785-ft. above sea level.

Latitude 32° 05' 42"
Longitude 92° 10' 34"

Transmitter: 5-mi. WNW of Grayson.

Digital Facilities: Channel No. 57 (728-734 MHz). Power: 1000-kw max. visual. Antenna: 1706-ft above av. terrain, 1715-ft. above ground.

Latitude 32° 05' 42"
Longitude 92° 10' 34"

FCC Digital File Number: BPCDT-19991101AJY. Granted: March 16, 2000.

Note: Latitude and longitude coordinates shown are based on the North American Datum of 1927 (NAD 27) as currently required by the Mass Media Bureau of the FCC.

Ownership: Pears Broadcasting Inc. (Group Owner).

Began Operation: December 10, 1998. Transfer of control from Thomas G. Pears to Dr. Paul J. Azar Jr. & Charles H. Chatelain approved by FCC February 26, 1999. Transfer of control from Dr. Paul J. Azar Jr. to Charles H. Chatelain approved by FCC June 6, 2001.

Represented (sales): Millennium Sales & Marketing.

Represented (legal): Fletcher, Heald & Hildreth PLC.

Represented (engineering): du Trell, Lundin & Rackley Inc.

Personnel:

Joe Currie, General Manager & National Sales Manager.

Larry Young, Chief Engineer.

Larry Clifton, Promotion Director.

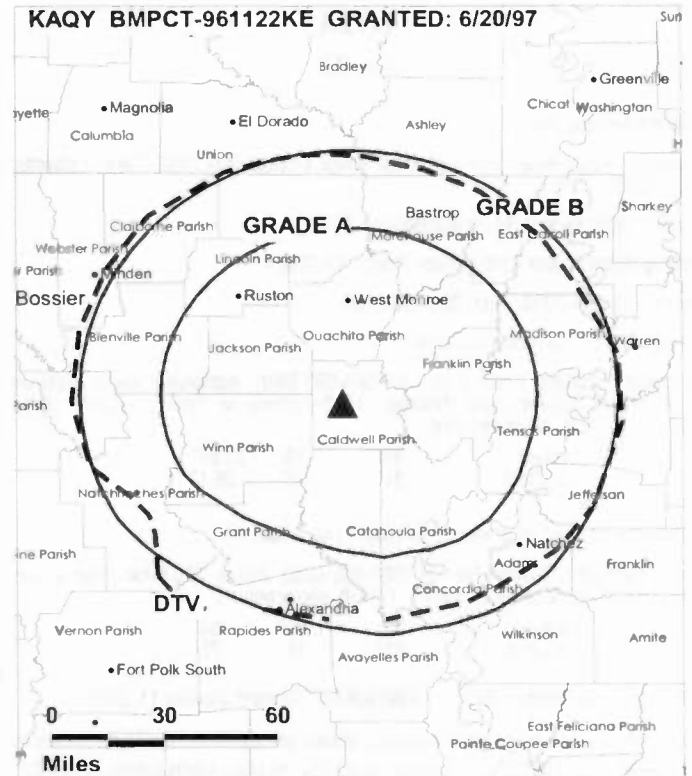
Ooug Ginn, Programming Director.

Donna McDanell, Public Service Manager.

Joan Johnson, Traffic Assistant.

Highest 30 Sec. Rate: \$0.00.

City of License: Columbia. **Station OMA:** Monroe, LA-El Dorado, AR. **Rank:** 135.



Circulation © 2004 Nielsen. Coverage based on Nielsen study.

GrandTotal	Cable TV Households	Non-cable TV Households	Total TV Households
Estimated Station Totals *	106,010	75,490	181,500
Average Weekly Circulation (2004)	43,291	18,481	61,772
Average Daily Circulation (2004)			22,127
Station OMA Total	Cable TV Households	Non-cable TV Households	Total TV Households
Estimated Station Totals *	103,150	58,630	161,780
Average Weekly Circulation (2004)	42,911	17,050	59,961
Average Daily Circulation (2004)			21,669
Other OMA Total	Cable TV Households	Non-cable TV Households	Total TV Households
Estimated Station Totals *	2,860	16,860	19,720
Average Weekly Circulation (2004)	380	1,431	1,811
Average Daily Circulation (2004)			458

*Estimated station totals are sums of the Nielsen TV and Cable TV household estimates for each county in which the station registers viewing of more than 5% as per the Nielsen Survey Methods.

KADN

Ch. 15

(Operates satellite WNTZ, Natchez)

Network Service: FOX.

Licensee: KADN-15 Inc., 3500 N.W. Evangeline Thruway, Carencro, LA 70520.

Studio: 123 N. Easy St., Lafayette, LA 70503.

Mailing Address: 123 Easy St., Lafayette, LA 70503.

Phone: 337-237-1500. **Fax:** 337-237-2237.

E-mail: staff@kadn.com

Web Site: http://www.kadn.com

Technical Facilities: Channel No. 15 (476-482 MHz). Authorized power: 2300-kw max. visual, 231-kw aural. Antenna: 1181-ft above av. terrain, 1178-ft. above ground, 1217-ft. above sea level.

Latitude 30° 21' 44"
Longitude 92° 12' 53"

Transmitter: 3-mi. S of Church Point.

Digital Facilities: Channel No. 16 (482-488 MHz). Power: 800-kw max. visual. Antenna: 1178-ft above av. terrain, 1178-ft. above ground.

Latitude 30° 21' 44"
Longitude 92° 12' 53"

FCC Digital File Number: BPCDT-19991101AHD. Granted: May 02, 2001.

Note: Latitude and longitude coordinates shown are based on the North American Datum of 1927 (NAD 27) as currently required by the Mass Media Bureau of the FCC.

Satellite Earth Stations: Transmitter Harris; Scientific-Atlanta, 4.6-meter C-band; KLM, 4.6-meter C-band; Vertex, 5.2-meter Ku-band; Scientific-Atlanta, M/A-Com receivers.

LMA: Local marketing agreement with WGMB (F), Baton Rouge.

Ownership: KADN Broadcasting Inc.

Began Operation: February 27, 1980. Proposed sale to ComCorp of Louisiana License Corp. dismissed as defective by FCC September 10, 2004. Sale to ComCorp of Louisiana License Corp. resubmitted September 28, 2004.

Represented (sales): Millennium Sales & Marketing.

Represented (legal): Fletcher, Heald & Hildreth PLC.

Personnel:

Bonnie Roberts, General Manager.

Katie Flash, Promotion Director.

Dwain Thomas, Production Manager.

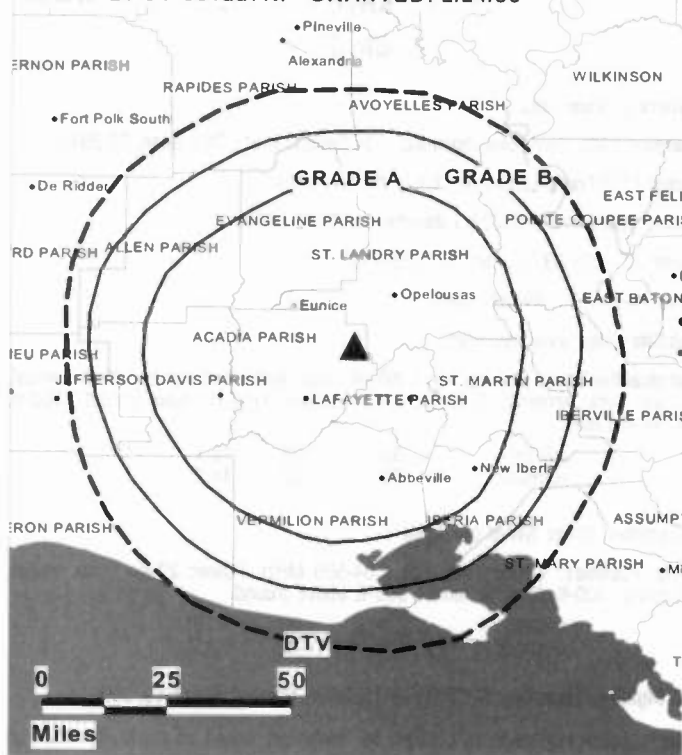
Lori McCarthy, General Sales Manager.

Tony Guillory, Chief Engineer.

Ben Saunders, Assistant Engineer.

Bridget Gibson, Business Manager & Traffic Manager.

KADN BPCT-851227KF GRANTED: 2/24/86



© 2005 Warren Communications News

Highest 30 Sec. Rate: \$590.

City of License: Lafayette. **Station DMA:** Lafayette, LA. **Rank:** 123.

Circulation © 2004 Nielsen. Coverage based on Nielsen study.

GrandTotal	Cable TV Households	Non-cable TV Households	Total TV Households
Estimated Station Totals *	174,440	73,640	248,080
Average Weekly Circulation (2004)	81,101	27,289	108,390
Average Daily Circulation (2004)			40,666
Station DMA Total	Cable TV Households	Non-cable TV Households	Total TV Households
Estimated Station Totals *	154,730	61,100	215,830
Average Weekly Circulation (2004)	74,620	26,016	100,636
Average Daily Circulation (2004)			38,109
Other DMA Total	Cable TV Households	Non-cable TV Households	Total TV Households
Estimated Station Totals *	19,710	12,540	32,250
Average Weekly Circulation (2004)	6,481	1,273	7,754
Average Daily Circulation (2004)			2,557

*Estimated station totals are sums of the Nielsen TV and Cable TV household estimates for each county in which the station registers viewing of more than 5% as per the Nielsen Survey Methods.

Louisiana — Lafayette

KATC Ch. 3

Network Service: ABC.

Licensee: KATC Communications Inc., 134 Columbus St., Charleston, SC 29402.

Studio: 1103 Eraste Landry Rd., Lafayette, LA 70506.

Mailing Address: Box 63333, Lafayette, LA 70596-3333.

Phone: 337-235-3333. **Fax:** 337-235-9363.

E-mail: webmaster@katctv.com

Web Site: http://www.katc.com

Technical Facilities: Channel No. 3 (60-66 MHz). Authorized power: 100-kw visual, 20-kw aural. Antenna: 1740-ft above av. terrain, 1793-ft. above ground, 1800-ft. above sea level.

Latitude 30° 02' 19.1"
Longitude 92° 22' 14.9"

Transmitter: 25-mi. SW of city limits.

Digital Facilities: Channel No. 28 (554-560 MHz). Power: 22-kw max. visual. Antenna: 300-ft above av. terrain, 300-ft. above ground.

Latitude 30° 02' 19"
Longitude 92° 22' 15"

FCC Digital File Number: BPCDT-19991029ADF. Granted: March 10, 2000.

Note: Latitude and longitude coordinates shown are based on the North American Datum of 1927 (NAD 27) as currently required by the Mass Media Bureau of the FCC.

Satellite Earth Stations: Transmitter Harris; Andrew, 4.5-meter C-band; Scientific-Atlanta, 4.6-meter C-band; Microdyne, 5-meter Ku-band; Andrew, 7.3-meter C-band; Scientific-Atlanta, Microdyne, AvanteK receivers.

News Services: CNN Newsource, AP, ABC NewsOne.

Ownership: Evening Post Publishing Co. (Group Owner).

Began Operation: September 19, 1962. Sale to Loyola University by Acadian TV Corp. approved by FCC April 29, 1982. Sale to ML Media Partners by Loyola University approved by FCC November 28, 1986. Sale to present owner approved by FCC August 2, 1995.

Represented (sales): Continental Television Sales.

Represented (legal): Dow, Lohnes & Albertson PLLC.

Personnel:

Nannette Frye, General Manager.

Tom Poehler, General Sales Manager.

Carol Behrens, Local Sales Manager.

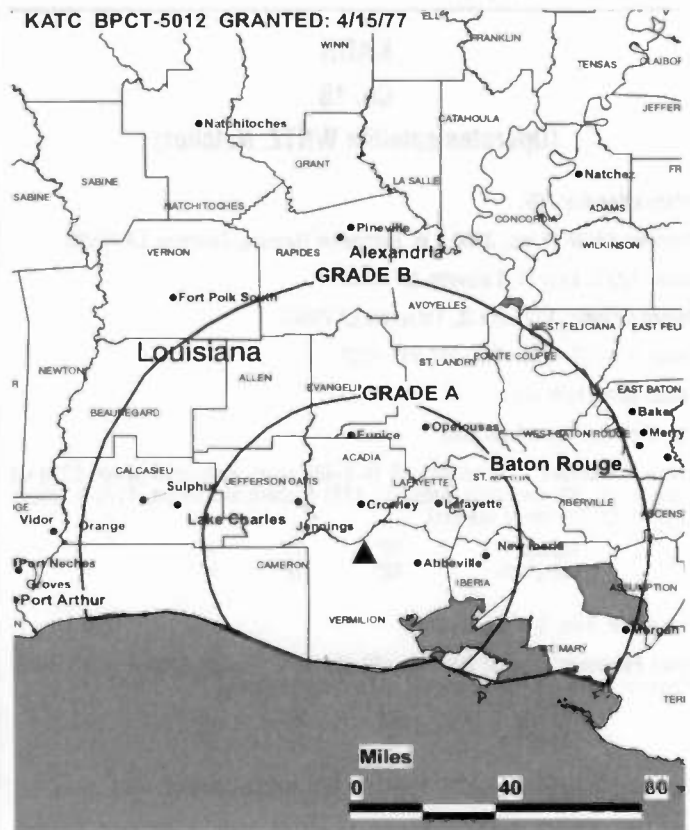
James Warner, News Director.

Patrick O'Brien, Chief Engineer.

Artie Richard, Marketing Director.

Mike Falgout, Creative Services Director.

Joy Bernard, Traffic Manager.



© 2005 Warren Communications News

Judi Henderson, Executive Assistant.

Highest 30 Sec. Rate: \$1200.

City of License: Lafayette. **Station DMA:** Lafayette, LA. **Rank:** 123.

Circulation © 2004 Nielsen. Coverage based on Nielsen study.

Grand Total	Cable TV Households	Non-cable TV Households	Total TV Households
Estimated Station Totals *	236,780	95,810	332,590
Average Weekly Circulation (2004)	128,321	33,120	161,441
Average Daily Circulation (2004)			83,338
Station DMA Total	Cable TV Households	Non-cable TV Households	Total TV Households
Estimated Station Totals *	154,730	61,100	215,830
Average Weekly Circulation (2004)	106,167	28,964	135,131
Average Daily Circulation (2004)			73,596
Other DMA Total	Cable TV Households	Non-cable TV Households	Total TV Households
Estimated Station Totals *	82,050	34,710	116,760
Average Weekly Circulation (2004)	22,154	4,156	26,310
Average Daily Circulation (2004)			9,742

*Estimated station totals are sums of the Nielsen TV and Cable TV household estimates for each county in which the station registers viewing of more than 5% as per the Nielsen Survey Methods.

KATC-DT
Ch. 28

Network Service: ABC.

Licensee: KATC Communications Inc., 134 Columbus St., Charleston, SC 29403.

Studio: 1103 Eraste Landry Rd., Lafayette, LA 70506.

Mailing Address: Box 63333, Lafayette, LA 70596-3333.

Phone: 337-235-3333. **Fax:** 337-235-9363.

E-mail: webmaster@katctv.com;

Web Site: <http://www.katc.com>

Technical Facilities: Channel No. 28 (554-560 MHz). Authorized power: 22-kw max. visual. Antenna: 300-ft above av. terrain, 300-ft. above ground.

Latitude	30°	02'	19"
Longitude	92°	22'	15"

Note: Latitude and longitude coordinates shown are based on the North American Datum of 1927 (NAD 27) as currently required by the Mass Media Bureau of the FCC.

Ownership: Evening Post Publishing Co. (Group Owner).

Began Operation: Station operating under Special Temporary Authority; no on-air date.

Represented (sales): Continental Television Sales.

Personnel:

Nanette Frye, General Manager.

Tom Poehler, General Sales Manager.

Carol Behrens, Local Sales Manager.

James Warner, News Director.

Patrick O'Brien, Chief Engineer.

Cathy Schexnayder, Business Manager.

Artie Richard, Marketing Director.

Mike Falgout, Creative Services Director.

Joy Bernard, Traffic Manager.

Judi Henderson, Executive Assistant.

City of License: Lafayette. **Station DMA:** Lafayette, LA. **Rank:** 123.

Nielsen Data: Not available.

KLFY-DT
Ch. 56

Network Service: CBS.

Licensee: KLFY LP, 2410 Eraste Landry, Box 90665, Lafayette, LA 70509.

Studio: 1808 Eraste Landry, Lafayette, LA 70506.

Mailing Address: Box 90665, Lafayette, LA 70509.

Phone: 337-981-4823. **Fax:** 337-984-8323.

E-mail: news@klfy.com

Web Site: <http://www.klfy.com>

Technical Facilities: Channel No. 56 (722-728 MHz). Authorized power: 1000-kw max. visual. Antenna: 1663-ft above av. terrain, 1668-ft. above ground, 1695-ft. above sea level.

Latitude	30°	19'	19"
Longitude	92°	16'	59"

Transmitter: 3413 Phillips Rd., Branch.

Note: Latitude and longitude coordinates shown are based on the North American Datum of 1927 (NAD 27) as currently required by the Mass Media Bureau of the FCC.

Ownership: Young Broadcasting Inc. (Group Owner).

Began Operation: April 25, 2002. High Definition.

Represented (sales): Adam Young Inc.

Represented (legal): Wiley, Rein & Fielding.

Represented (engineering): Cohen, Dippell & Everist PC.

Personnel:

Mike Barras, President & General Manager.

Sally Thompson, Marketing & Promotion Director.

Sandra Compeaux, Station & Business Manager.

Spencer Bienvenu, General & Local Sales Manager.

C J Hoyt, News Director.

Rodney Evans, Chief Engineer.

Carolyn Chrepien, Program Director & Traffic Manager.

City of License: Lafayette. **Station DMA:** Lafayette, LA. **Rank:** 123.

Nielsen Data: Not available.

Louisiana — Lafayette

KLFY-TV Ch. 10

Network Service: CBS.

Licensee: KLFY LP, 599 Lexington Ave., 47th Floor, New York, NY 10022.

Studio: 1808 Eraste Landry Rd., Lafayette, LA 70506.

Mailing Address: Box 90665, Lafayette, LA 70509.

Phone: 337-981-4823. **Fax:** 337-984-8323.

E-mail: news@kfy.com

Web Site: http://www.kfy.com

Technical Facilities: Channel No. 10 (192-198 MHz). Authorized power: 309-kw visual, 45.7-kw aural. Antenna: 1729-ft above av. terrain, 1775-ft. above ground, 1762-ft. above sea level.

Latitude 30° 19' 19"
Longitude 92° 16' 59"

Transmitter: 2-mi. S of Branch.

Digital Facilities: Channel No. 56 (722-728 MHz). Power: 1000-kw max. visual. Antenna: 1663-ft above av. terrain, 1668-ft. above ground, 1695-ft. above sea level.

Latitude 30° 19' 19"
Longitude 92° 16' 59"

FCC Digital File Number: BPCDT-990217KE. Granted: October 29, 1999.

Note: Latitude and longitude coordinates shown are based on the North American Datum of 1927 (NAD 27) as currently required by the Mass Media Bureau of the FCC.

Multichannel TV Sound: Stereo only.

Satellite Earth Stations: Transmitter Harris; Scientific-Atlanta, 3-meter Ku-band; EASI, 4.3-meter KC-band; Scientific-Atlanta, 4.5-meter Ku-band; Scientific-Atlanta, 4.5-meter C-band; Scientific-Atlanta, 7.2-meter C-band; Scientific-Atlanta, M/A-Com, EASI, Cyclesat receivers.

News Service: AP.

Ownership: Young Broadcasting Inc. (Group Owner).

Began Operation: June 3, 1955. Sale to Texoma Broadcasting Inc. (KWTX) by Camillia Broadcasting Co. Inc., Paul H. DeClouet and associates approved by FCC January 27, 1965 (Television Digest, Vol. 4:48, 5:6). Transfer of control to individual stockholders of KWTX Broadcasting Co., which held 80%, approved by FCC January 22, 1968. Sale to KLFY-TV Ltd. Partnership by Texoma Broadcasts Inc. approved by FCC 1986. Sale to present owner by M. N. Bostick, et al., approved by FCC February 3, 1988.

Represented (sales): Adam Young Inc.

Represented (legal): Wiley, Rein & Fielding.

Personnel:

Michael Barras, President & General Manager.

Sally Thompson, Marketing & Promotion Director.

Sandra Campeaux, Station & Business Manager.

Spencer Bienvenu, General & Local Sales Manager.

C J Hoyt, News Director.

Rodney Evans, Chief Engineer.



© 2005 Warren Communications News

Carolyn Chrepien, Program Director & Traffic Manager.

Highest 30 Sec. Rate: \$775.

City of License: Lafayette. **Station DMA:** Lafayette, LA. **Rank:** 123.

Circulation © 2004 Nielsen. Coverage based on Nielsen study.

GrandTotal	Cable TV Households	Non-cable TV Households	Total TV Households
Estimated Station Totals *	304,980	122,250	427,230
Average Weekly Circulation (2004)	201,932	57,887	259,819
Average Daily Circulation (2004)			145,113
Station DMA Total	Cable TV Households	Non-cable TV Households	Total TV Households
Estimated Station Totals *	154,730	61,100	215,830
Average Weekly Circulation (2004)	123,569	45,793	169,362
Average Daily Circulation (2004)			106,948
Other DMA Total	Cable TV Households	Non-cable TV Households	Total TV Households
Estimated Station Totals *	150,250	61,150	211,400
Average Weekly Circulation (2004)	78,363	12,094	90,457
Average Daily Circulation (2004)			38,165

* Estimated station totals are sums of the Nielsen TV and Cable TV household estimates for each county in which the station registers viewing of more than 5% as per the Nielsen Survey Methods.

Louisiana — Lake Charles

KPLC (formerly KPLC-TV) Ch. 7

Network Service: NBC.

Licensee: LibCo Inc., 639 Isbell Rd., Suite 390, Reno, NV 89509.

Studio: 320 Division St., Lake Charles, LA 70601.

Mailing Address: Box 1490, Lake Charles, LA 70602-1490.

Phone: 337-439-9071. Fax: 337-437-7600.

E-mail: jserra@kplctv.com

Web Site: <http://www.kplctv.com>

Technical Facilities: Channel No. 7 (174-180 MHz). Authorized power: 295-kw visual, 55-kw aural. Antenna: 1480-ft above av. terrain, 1519-ft. above ground, 1549-ft. above sea level.

Latitude 30° 23' 43"
Longitude 93° 00' 08"

Holds CP for change to 316-kw visual, 1480-ft above av. terrain, 1476-ft. above ground, 1506-ft. above sea level; lat. 30° 23' 46", long. 93° 00' 03", BPCT-20021002AAR.

Transmitter: Near Fenton.

Digital Facilities: Channel No. 7 (174-180 MHz). Power: 20-kw visual. Antenna: 1480-ft above av. terrain, 1476-ft. above ground, 1506-ft. above sea level.

Latitude 30° 23' 46"
Longitude 93° 00' 03"

FCC Digital File Number: BMPCDT-20000501ADP. Granted: April 11, 2003.

Note: Latitude and longitude coordinates shown are based on the North American Datum of 1927 (NAD 27) as currently required by the Mass Media Bureau of the FCC.

Satellite Earth Stations: Transmitter Harris; Harris, 3-meter Ku-band; Harris, 3-meter C-band; Comtech, 7-meter KC-band; Harris, 10-meter Ku-band; Omni, Harris receivers.

News Service: AP.

Ownership: Cosmos Broadcasting Corp. (Group Owner).

Began Operation: September 29, 1954. Sale to present owner by Channel Communications approved by FCC November 13, 1986 (Television Digest, Vol. 26:39). Sale to Channel Communications by G. Russell Chambers approved by FCC March 31, 1986. Sale to G. Russell Chambers by Calcasieu TV & Radio Inc. approved by FCC February 18, 1971. Sale to Calcasieu by T. B. Lanford & L. M. Sepaugh Sr. & Jr. approved by FCC June 30, 1964 (Vol. 4:18, 27).

Represented (sales): Harrington, Righter & Parsons Inc.

Represented (legal): Dow, Lohnes & Albertson PLLC.

Personnel:

James D. Serra, Vice President & General Manager.

Tim Bourgeois, Creative Services & Promotion Director.

Mari Wilson, Production Manager & Public Service Director.

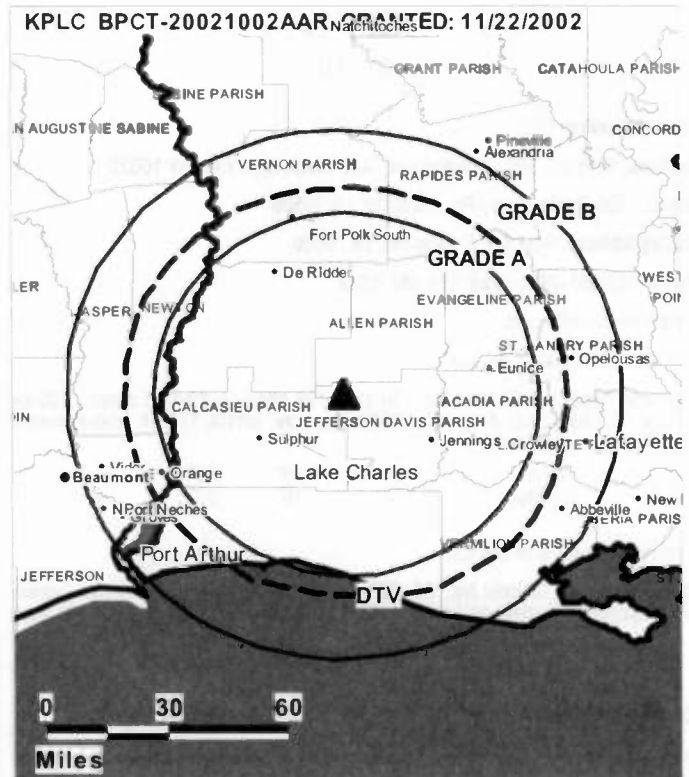
Bridget Courtney, Traffic Manager.

Dianna Mayo, Operations Manager.

Jim Reardon, General Sales Manager.

Bob Dowden, Local Sales Manager.

Ralph Caudill, National Sales Manager.



© 2005 Warren Communications News

Janelle McDonald, Interim News Director.

John Scott, Chief Engineer.

Sandra Thompson, Business Manager.

Robin Daugereau, Program & Marketing Director.

Rates: On request.

City of License: Lake Charles. Station DMA: Lake Charles, LA. Rank: 177.

Circulation © 2004 Nielsen. Coverage based on Nielsen study.

GrandTotal	Cable TV Households	Non-cable TV Households	Total TV Households
Estimated Station Totals *	194,180	89,300	283,480
Average Weekly Circulation (2004)	105,893	33,607	139,500
Average Daily Circulation (2004)			75,253
Station DMA Total	Cable TV Households	Non-cable TV Households	Total TV Households
Estimated Station Totals *	63,280	29,750	93,030
Average Weekly Circulation (2004)	55,274	18,827	74,101
Average Daily Circulation (2004)			50,101
Other DMA Total	Cable TV Households	Non-cable TV Households	Total TV Households
Estimated Station Totals *	130,900	59,550	190,450
Average Weekly Circulation (2004)	50,619	14,780	65,399
Average Daily Circulation (2004)			25,152

*Estimated station totals are sums of the Nielsen TV and Cable TV household estimates for each county in which the station registers viewing of more than 5% as per the Nielsen Survey Methods.

KPLC-DT
Ch. 8

Network Service: NBC.

Licensee: LibCo Inc., 639 Isbell Rd., Suite 390, Reno, NV 89509.

Studio: 320 Division St., Lake Charles, LA 70601.

Mailing Address: Box 1490, Lake Charles, LA 70602.

Phone: 337-439-9071. **Fax:** 337-437-7600.

E-mail: jserra@kplctv.com

Web Site: <http://www.kplctv.com>

Technical Facilities: Channel No. 7 (174-180 MHz). Authorized power: 20-kw visual.
Antenna: 1480-ft above av. terrain, 1476-ft. above ground, 1506-ft. above sea level.

Latitude	30°	23'	46"
Longitude	93°	00'	03"

Note: Latitude and longitude coordinates shown are based on the North American Datum of 1927 (NAD 27) as currently required by the Mass Media Bureau of the FCC.

Ownership: Cosmos Broadcasting Corp. (Group Owner).

Began Operation: May 1, 2003. Standard Definition. under Special Temporary Authority at 3.4-kw max. visual.

Personnel:

James D. Serra, Vice President & General Manager.

Tim Bourgeois, Creative Services & Promotion Director.

Mari Wilson, Production Manager & Public Service Director.

Bridget Courtney, Traffic Manager.

Diana Mayo, Operations Manager.

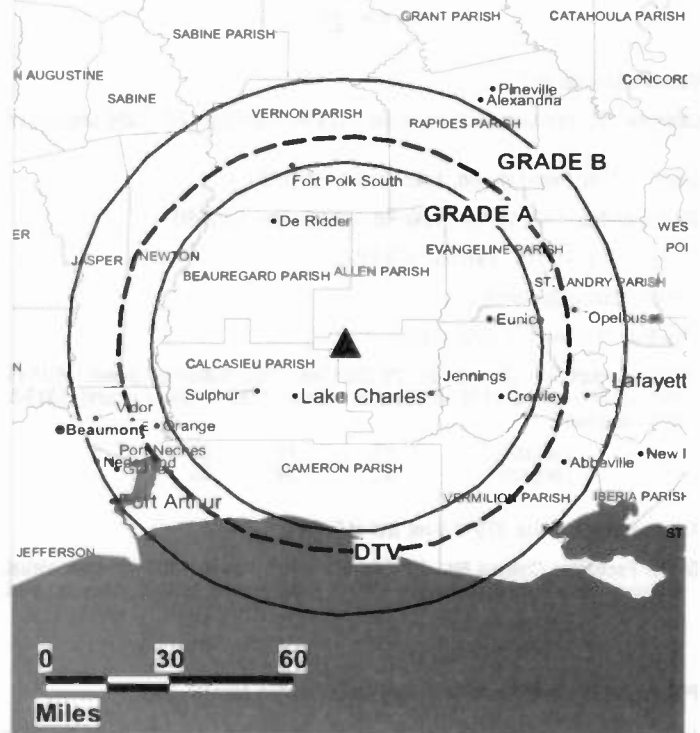
Robin Daugereau, Programming & Marketing Director.

Jim Reardon, General Sales Manager.

Bob Dowden, Local Sales Manager.

Ralph Caudill, National Sales Manager.

KPLC-DT BMPCDT-20021002AAU GRANTED: 4/11/2003



© 2005 Warren Communications News

Janelle McDonald, Interim News Director.

John Scott, Chief Engineer.

Sandra Thompson, Business Manager.

City of License: Lake Charles. **Station DMA:** Lake Charles, LA. **Rank:** 177.

Nielsen Data: Not available.

Louisiana — Lake Charles

KVHP
Ch. 29

Network Service: FOX.

Licensee: National Communications Inc., 129 W. Prien Lake Rd., Lake Charles, LA 70601.

Studio: 129 W. Prien Lake Rd., Lake Charles, LA 70601.

Mailing Address: 129 W. Prien Lake Rd., Lake Charles, LA 70601.

Phone: 337-474-1316. **Fax:** 337-474-9028.

E-mail: mbonnot@watchfox.com

Web Site: http://www.watchfox.com

Technical Facilities: Channel No. 29 (560-566 MHz). Authorized power: 2507-kw max. visual. Antenna: 1293-ft above av. terrain, 1289-ft. above ground, 1319-ft. above sea level.

Latitude 30° 17' 26"
Longitude 93° 34' 35"

Transmitter: State Rte. 379, 5.9-mi. NW of Edgerly.

Digital Facilities: Channel No. 30 (566-572 MHz). Power: 1000-kw max. visual. Antenna: 1060-ft above av. terrain, 1030-ft. above ground, 1033-ft. above sea level.

Latitude 30° 17' 26"
Longitude 93° 34' 35"

FCC Digital File Number: BPCDT-990714LD. Granted: May 02, 2001.

Note: Latitude and longitude coordinates shown are based on the North American Datum of 1927 (NAD 27) as currently required by the Mass Media Bureau of the FCC.

Ownership: National Communications Inc. (Group Owner).

Began Operation: January 18, 1983. Sale to Herschell Hardesty & J. W. DiGiglia by Hugh Van Eaton approved by FCC March 3, 1984. Sale to Marvin Gorman Ministries Inc. from receivership approved by FCC July 16, 1986. Sale to KVHP-TV Partners approved by FCC March 12, 1987. Sale to present owner approved by FCC October 3, 1996.

Represented (sales): Seltel Inc.

Represented (legal): Baraff, Koemer & Olender PC.

Personnel:

Madeleine Bonnot, General Manager.

Marty Myers, Promotion Director.

Leonard Brown, Operations & Production Manager.

Ken Smith, General & Regional Sales Manager.

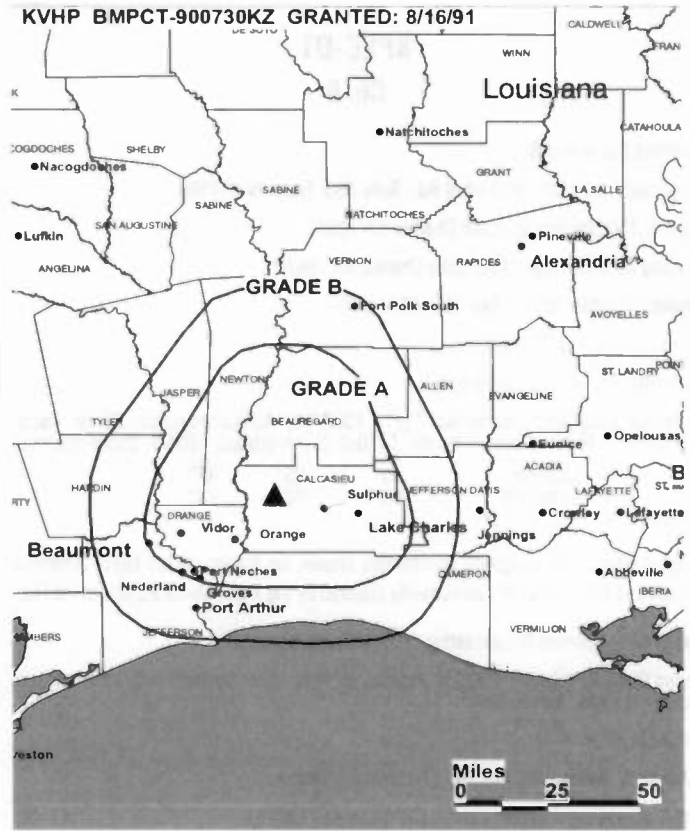
Mary Stephens, National Sales Manager.

John Korbel, News Director.

Bret Thibodeaux, Chief Engineer.

Dianna Thibodeaux, Business Manager.

Tara Hardesty, Program Director.



© 2005 Warren Communications News

Highest 30 Sec. Rate: \$450.

City of License: Lake Charles. **Station DMA:** Lake Charles, LA. **Rank:** 177.

Circulation © 2004 Nielsen. Coverage based on Nielsen study.

Grand Total	Cable TV Households	Non-cable TV Households	Total TV Households
Estimated Station Totals *	118,490	76,530	195,020
Average Weekly Circulation (2004)	38,273	14,003	52,276
Average Daily Circulation (2004)			18,462
Station DMA Total	Cable TV Households	Non-cable TV Households	Total TV Households
Estimated Station Totals *	63,280	29,750	93,030
Average Weekly Circulation (2004)	32,460	7,731	40,191
Average Daily Circulation (2004)			14,906
Other DMA Total	Cable TV Households	Non-cable TV Households	Total TV Households
Estimated Station Totals *	55,210	46,780	101,990
Average Weekly Circulation (2004)	5,813	6,272	12,085
Average Daily Circulation (2004)			3,556

*Estimated station totals are sums of the Nielsen TV and Cable TV household estimates for each county in which the station registers viewing of more than 5% as per the Nielsen Survey Methods.

KPXJ-DT

Ch. 21

Network Service: UPN.

Licensee: Minden Television Corp., 180 Promenade Ave., Shreveport, LA 71115.

Studio: 312 E. Kings Hwy., Shreveport, LA 71104.

Mailing Address: 312 E. Kings Hwy., Shreveport, LA 71104.

Phone: 318-861-5800. **Fax:** 318-862-9430.

E-mail: gsirven@ktbs.com

Web Site: http://www.upn-21.com

Technical Facilities: Channel No. 21 (512-518 MHz). Authorized power: 3020-kw max. visual. Antenna: 469-ft above av. terrain, 466-ft. above ground, 679-ft. above sea level.

Latitude	32°	44'	40"
Longitude	93°	22'	54"

Holds CP for change to 1000-kw max. visual, 1647-ft above av. terrain, 1601-ft. above ground, 1850-ft. above sea level; lat. 32° 41' 008", long. 93° 56' 000", BPCDT-20040518ABZ.

Transmitter: 0.5-mi. from intersection of State Hwy. 7 & Parish Rd. 18 at a bearing of 60 degrees T.

Note: Latitude and longitude coordinates shown are based on the North American Datum of 1927 (NAD 27) as currently required by the Mass Media Bureau of the FCC.

Ownership: Lauren B. Wray (Group Owner).

Began Operation: August 31, 1998, as WPXO. Sale to present owner by Paxson Communications Corp approved by FCC April 14, 2004. Proposed sale to River Cities Broadcasting LLC dismissed by FCC October 21, 2003. Received authorization from FCC to convert to digital format June 14, 2004.

Represented (legal): Garvey Schubert Barer.

Represented (sales): Continental Television Sales.

Represented (engineering): D. C. Williams PE.

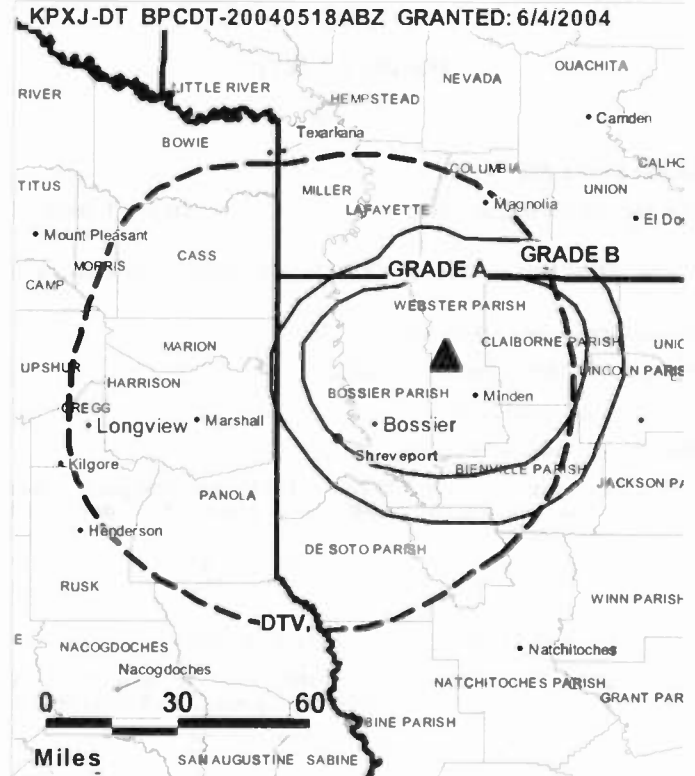
Personnel:

Jan Elkins, News Director.

Lauren Wray, President & General Manager.

Joe Todaro, Promotion Director.

Ron Thoma, Production Manager.



© 2005 Warren Communications News

Judy Miller, Local Sales Manager.

George Sirvin, National Sales Manager.

Valerie Cosby, Regional Sales Manager.

Dale Cassidy, Chief Engineer.

Carol Lowery, Business & Traffic Manager.

Rates: On request.

City of License: Minden. **Station DMA:** Shreveport, LA. **Rank:** 81.

Nielsen Data: Not available.

KTVE
(formerly KRVV)
Ch. 10

Network Service: NBC.

Licensee: GOCOM-Ouachita License LLC, 7621 Little Ave., Suite 506, Charlotte, NC 28226.

Studios: 400 W. Main St., El Dorado, AR 71730; 200 Pavilion Rd., West Monroe, LA 71292.

Mailing Address: Box 4339, Monroe, LA 71203.

Phone: 870-862-6651. **Fax:** 318-322-9718.

E-mail: lydiag@region10.com

Web Site: http://www.region10.com

Technical Facilities: Channel No. 10 (192-198 MHz). Authorized power: 316-kw visual, 63.1-kw aural. Antenna: 2000-ft above av. terrain, 1980-ft. above ground, 2106-ft. above sea level.

Latitude 33° 04' 41"
Longitude 92° 13' 40.6"

Transmitter: 0.5-mi. S of Bolding, on Missouri Pacific RR spur.

Digital Facilities: Channel No. 27 (548-554 MHz). Power: 822.8-kw max. visual. Antenna: 1909-ft above av. terrain, 1883-ft. above ground, 2008-ft. above sea level.

Latitude 33° 04' 41"
Longitude 92° 13' 41"

FCC Digital File Number: BPCDT-19991101ALF. Granted: June 20, 2002.

Note: Latitude and longitude coordinates shown are based on the North American Datum of 1927 (NAD 27) as currently required by the Mass Media Bureau of the FCC.

Multichannel TV Sound: Stereo only.

Satellite Earth Stations: Transmitter Harris; Harris, 3-meter C-band; Harris, 3.5-meter Ku-band; Harris, 7-meter Ku-band; Satcom Technologies, 8.3-meter C-band; Microdyne, Harris receivers.

News Service: AP.

Ownership: GOCOM Holdings LLC (Group Owner).

Began Operation: December 18, 1955. Merger with Grapevine Communications Inc. approved by FCC November 1, 1999. Sale to GOCOM Communications LLC by Gocom Broadcasting Corp. approved by FCC July 11, 1997 (Television Digest, Vol. 37:37). Sale to Gocom Broadcasting Corp. by Gray Communications Systems approved by FCC June 21, 1996. Sale to Gray Communications Systems by Fuqua National Inc. approved by FCC December 4, 1967. Sale to Fuqua by William Simon and WVET-TV approved by FCC November 29, 1963 (Vol. 3:49) Transfer of 32% from Simon to WVET-TV approved by FCC September 8, 1960 (Vol. 16:34). Sale to William Simon (52%) and WVET-TV (48%) by co-equal owners Dr. Joe F. Rushton, W. C. Blewster Jr. & W. M. Bigley approved by FCC July 6, 1960 (Vol. 16:25, 28).

Represented (sales): Continental Television Sales.

Represented (legal): Cohn & Marks.

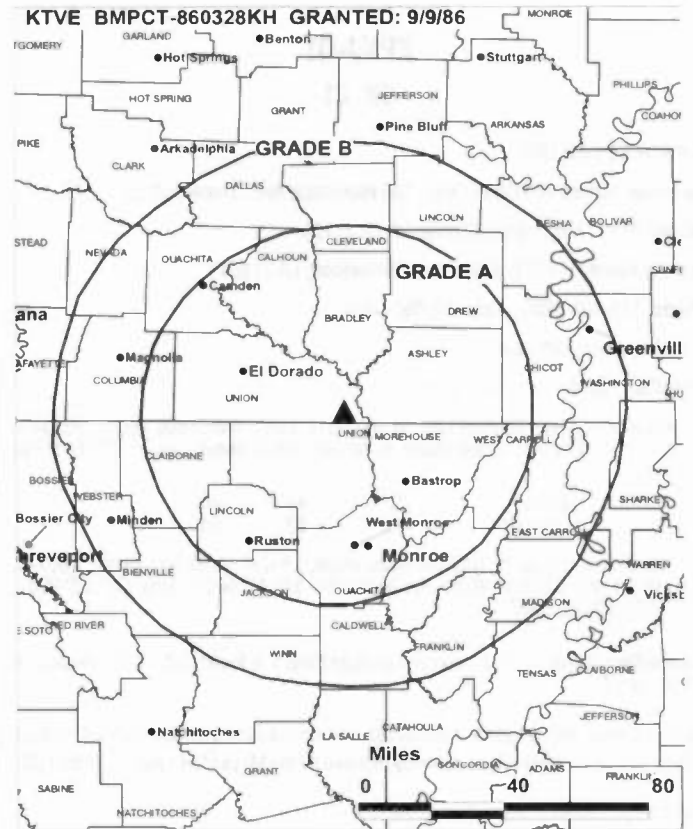
Personnel:

Lydia Guillory, Vice President & General Manager.

Esther Phillips, Promotion Director.

Tami Roberson, Traffic Manager.

JD Hammonds, Operations & Production Manager.



© 2005 Warren Communications News

Chris Tingles, General Sales Manager.

Tony Tagavore, News Director.

Joe Holland, Chief Engineer.

Betty Smith, Business Director.

City of License: El Dorado, AR. **Station DMA:** Monroe, LA-El Dorado, AR. **Rank:** 135.

Circulation © 2004 Nielsen. Coverage based on Nielsen study.

GrandTotal	Cable TV Households	Non-cable TV Households	Total TV Households
Estimated Station Totals *	143,400	89,430	232,830
Average Weekly Circulation (2004)	78,549	30,436	108,985
Average Daily Circulation (2004)			54,359
Station DMA Total	Cable TV Households	Non-cable TV Households	Total TV Households
Estimated Station Totals *	95,810	57,230	153,040
Average Weekly Circulation (2004)	65,732	24,318	90,050
Average Daily Circulation (2004)			47,456
Other DMA Total	Cable TV Households	Non-cable TV Households	Total TV Households
Estimated Station Totals *	47,590	32,200	79,790
Average Weekly Circulation (2004)	12,817	6,118	18,935
Average Daily Circulation (2004)			6,903

*Estimated station totals are sums of the Nielsen TV and Cable TV household estimates for each county in which the station registers viewing of more than 5% as per the Nielsen Survey Methods.

KNOE-DT
Ch. 7

Network Service: CBS.

Grantee: NOE Corp. LLC, 1400 Oliver Rd., Monroe, LA 71201.

Studio: 1400 Oliver Rd., Monroe, LA 71201.

Mailing Address: Box 4067, Monroe, LA 71211.

Phone: 318-388-8888. **Fax:** 318-388-0070.

E-mail: jharkins@knoe.com

Web Site: <http://www.knoe.com>

Technical Facilities: Channel No. 7 (174-180 MHz). Authorized power: 5-kw visual. Antenna: 1699-ft above av. terrain, 1716-ft. above ground.

Latitude	32°	11'	50"
Longitude	92°	04'	14"

Requests modification of CP for change to 17-kw visual, 1699-ft above av. terrain, 1716-ft. above ground, 1778-ft. above sea level; BMPCDT-20040927AEU.

Note: Latitude and longitude coordinates shown are based on the North American Datum of 1927 (NAD 27) as currently required by the Mass Media Bureau of the FCC.

Ownership: Noe Corp. LLC (Group Owner).

Began Operation: April 12, 2002. Standard Definition. Operating under Special Temporary Authority at 1-kw max. visual.

Represented (sales): Blair Television.

Personnel:

Roy Frostenson, General Manager & Program Director.

Bill Elliott, Promotion & Marketing Director.

Vickie Morris, Traffic Manager.

Laura Z. Roberts, Personnel Director.

Eddie Rayner, Operations & Production Manager.

John Matherne, General & Local Sales Manager.

Andrew Potz, News Director.

Jerry Harkins, Chief Engineer.

Dennis Baker, Business Manager.

City of License: Monroe. **Station DMA:** Monroe, LA-El Dorado, AR. **Rank:** 135.

Nielsen Data: Not available.

Louisiana — Monroe-West Monroe

**KNOE-TV
Ch. 8**

Network Service: CBS.

Licensee: NOE Corp. LLC, Box 4067, Monroe, LA 71211.

Studio: 1400 Oliver Rd., Monroe, LA 71201.

Mailing Address: Box 4067, Monroe, LA 71211.

Phone: 318-388-8888. **Fax:** 318-388-0070.

E-mail: jharkins@knoe.com

Web Site: http://www.knoe.com

Technical Facilities: Channel No. 8 (180-186 MHz). Authorized power: 316-kw visual, 62.5-kw aural. Antenna: 1989-ft above av. terrain, 1919-ft. above ground, 1981-ft. above sea level.

Latitude 32° 11' 50"
Longitude 92° 04' 14"

Transmitter: 232 KNOE tower, Riverton.

Digital Facilities: Channel No. 7 (174-180 MHz). Power: 5-kw visual. Antenna: 1699-ft above av. terrain, 1716-ft. above ground.

Latitude 32° 11' 50"
Longitude 92° 04' 14"

FCC Digital File Number: BPCDT-20001024ABE. Granted: February 08, 2001.

Note: Latitude and longitude coordinates shown are based on the North American Datum of 1927 (NAD 27) as currently required by the Mass Media Bureau of the FCC.

Satellite Earth Stations: Transmitter Harris; Scientific-Atlanta, 3.7-meter C-band; RCA, 3.7-meter Ku-band; Simulsat, 7-meter C-band; Scientific-Atlanta, 7-meter C-band; Pinzone, Harris receivers.

AM Affiliate: KNOE, 5-kw, 540 kHz.

FM Affiliate: KNOE-FM, 100-kw, 101.9 MHz (No. 270), 1670-ft.

SNG Mobile Dish: BMS.

News Services: Fox NewsEdge, Potomac News Service, National Weather Service, Colorgraphics, CNN Newsource, CBS Newspath, AP.

Ownership: Noe Corp. LLC (Group Owner).

Began Operation: September 27, 1953.

Represented (sales): Blair Television.

Represented (legal): Cohn & Marks.

Personnel:

Roy Frostenson, General Manager.

Bill Elliott, Promotion & Marketing Director.

Vickie Morris, Traffic Manager.

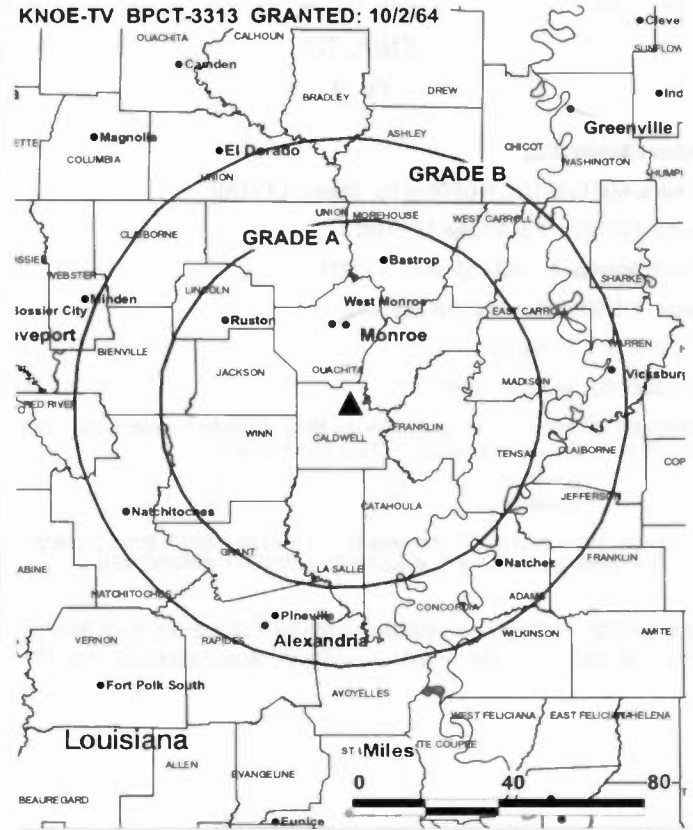
Laura Z. Roberts, Personnel Director.

Eddie Rayner, Operations & Production Manager.

John Matherne, General & Local Sales Manager.

Andrew Potz, News Director.

KNOE-TV BPCT-3313 GRANTED: 10/2/64



© 2005 Warren Communications News

Jerry Harkins, Chief Engineer.

Denis Baker, Business Manager.

City of License: Monroe. **Station DMA:** Monroe, LA-El Dorado, AR. **Rank:** 135.

Circulation © 2004 Nielsen. Coverage based on Nielsen study.

GrandTotal	Cable TV Households	Non-cable TV Households	Total TV Households
Estimated Station Totals *	122,470	114,390	236,860
Average Weekly Circulation (2004)	94,825	44,832	139,657
Average Daily Circulation (2004)			83,872
Station DMA Total	Cable TV Households	Non-cable TV Households	Total TV Households
Estimated Station Totals *	103,150	62,970	166,120
Average Weekly Circulation (2004)	84,747	37,538	122,285
Average Daily Circulation (2004)			76,572
Other DMA Total	Cable TV Households	Non-cable TV Households	Total TV Households
Estimated Station Totals *	19,320	51,420	70,740
Average Weekly Circulation (2004)	10,078	7,294	17,372
Average Daily Circulation (2004)			7,300

*Estimated station totals are sums of the Nielsen TV and Cable TV household estimates for each county in which the station registers viewing of more than 5% as per the Nielsen Survey Methods.

Louisiana — New Orleans

WDSU Ch. 6

Network Service: NBC.

Licensee: Hearst-Argyle Television Inc., 888 7th Ave., New York, NY 10106.

Studio: 846 Howard Ave., New Orleans, LA 70113.

Mailing Address: 846 Howard Ave., New Orleans, LA 70113.

Phone: 504-679-0600. **Fax:** 504-679-0745.

E-mail: mgranger@wdsu.com

Web Site: http://www.wdsu.com

Technical Facilities: Channel No. 6 (82-88 MHz). Authorized power: 95.5-kw visual, 19.5-kw aural. Antenna: 932-ft above av. terrain, 968-ft. above ground, 971-ft. above sea level.

Latitude 29° 57' 01"
Longitude 89° 57' 28.5"

Transmitter: 221 E. Josephine St., Chalmette.

Digital Facilities: Channel No. 43 (644-650 MHz). Power: 1000-kw max. visual. Antenna: 754-ft above av. terrain, 751-ft. above ground.

Latitude 29° 56' 59"
Longitude 89° 57' 28"

FCC Digital File Number: B MPCDT-20010130ABB. Granted: October 05, 2001.

Note: Latitude and longitude coordinates shown are based on the North American Datum of 1927 (NAD 27) as currently required by the Mass Media Bureau of the FCC.

Multichannel TV Sound: Stereo and separate audio program.

Satellite Earth Stations: Transmitter Larcen; Harris, 3.5-meter Ku-band; Andrew, 3.5-meter Ku-band; Scientific-Atlanta, 7-meter C-band; Andrew, 7-meter KC-band; Harris, 8-meter Ku-band; Scientific-Atlanta, Harris receivers.

News Services: NBC News Channel, CNN Newsource, AP.

Ownership: Hearst-Argyle Television Inc. (Group Owner).

Began Operation: December 18, 1948. Sale to Cosmos Broadcasting by Royal Street Corp. approved by FCC November 29, 1972 (Television Digest, Vol. 12:15, 49). Sale to Pulitzer Publishing Co. approved by FCC September 22, 1989 (Vol. 29:31, 34, 35). Sale to present owner approved by FCC November 24, 1998 (Vol. 38:22, 48).

Represented (sales): Eagle Television Sales.

Personnel:

Mason Granger, President & General Manager.

Frank Ratermann, General Sales Manager.

Giovanna Savorgnan, Local Sales Manager.

Jason Ferguson, National Sales Manager.

Margaret Cordes, News Director.

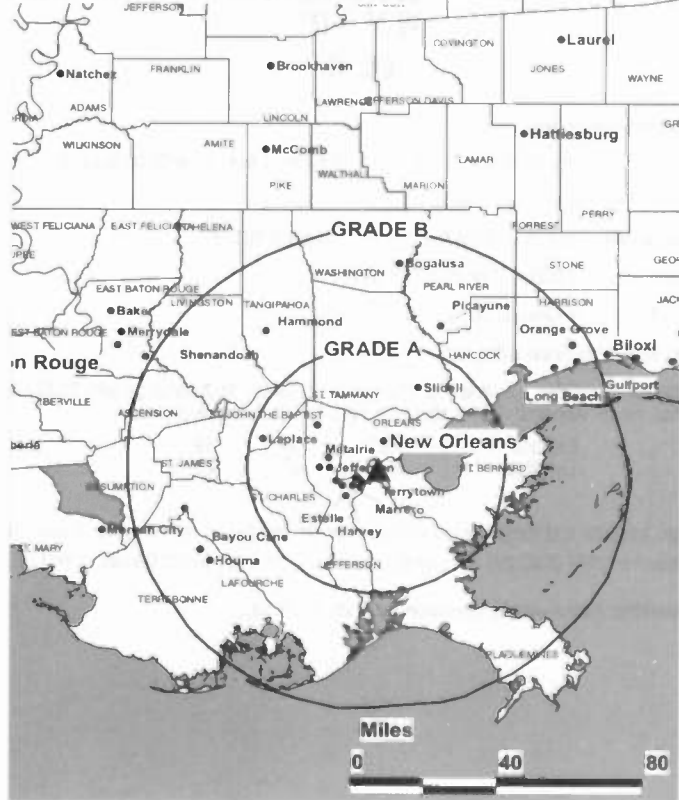
Chet Guillot, Chief Engineer.

Suzanne Starr, Business Manager.

Karne Cuevas, Program Coordinator.

Randy Foulds, Promotions & Creative Services Director.

WDSU BPCT-2034 GRANTED: 11/10/55



© 2005 Warren Communications News

William Johnson, Research Director.

Pat Doherty, Traffic Manager.

Rates: On request.

City of License: New Orleans. **Station DMA:** New Orleans, LA. **Rank:** 43.

Circulation © 2004 Nielsen. Coverage based on Nielsen study.

Grand Total	Cable TV Households	Non-cable TV Households	Total TV Households
Estimated Station Totals *	662,820	167,020	829,840
Average Weekly Circulation (2004)	417,986	95,272	513,258
Average Daily Circulation (2004)			257,473
Station DMA Total	Cable TV Households	Non-cable TV Households	Total TV Households
Estimated Station Totals *	520,860	144,330	665,190
Average Weekly Circulation (2004)	368,847	93,683	462,530
Average Daily Circulation (2004)			239,088
Other DMA Total	Cable TV Households	Non-cable TV Households	Total TV Households
Estimated Station Totals *	141,960	22,690	164,650
Average Weekly Circulation (2004)	49,139	1,589	50,728
Average Daily Circulation (2004)			18,385

*Estimated station totals are sums of the Nielsen TV and Cable TV household estimates for each county in which the station registers viewing of more than 5% as per the Nielsen Survey Methods.

WDSU-DT
Ch. 43

Network Service: NBC.

Grantee: New Orleans Hearst-Argyle Inc., 846 Howard Ave., New Orleans, LA 70113.

Studio: 846 Howard Ave., New Orleans, LA 70113.

Mailing Address: 846 Howard Ave., New Orleans, LA 70113.

Phone: 504-679-0600. **Fax:** 504-675-0745.

E-mail: mgranger@wdsu.com

Web Site: <http://www.wdsu.com>

Technical Facilities: Channel No. 43 (644-650 MHz). Authorized power: 1000-kw max. visual. Antenna: 754-ft above av. terrain, 751-ft. above ground.

Latitude	29°	56'	59"
Longitude	89°	57'	28"

Note: Latitude and longitude coordinates shown are based on the North American Datum of 1927 (NAD 27) as currently required by the Mass Media Bureau of the FCC.

Ownership: Hearst-Argyle Television Inc. (Group Owner).

Represented (sales): Eagle Television Sales.

Personnel:

Mason Granger, President & General Manager.

Frank Ratermann, General Sales Manager.

Giovanna Savorgnan, Local Sales Manager.

Jason Ferguson, National Sales Manager.

Margaret Cordes, News Director.

Chet Guillot, Chief Engineer.

Suzanne Starr, Business Manager.

Karen Cuevas, Program Coordinator.

Randy Foulds, Promotions & Creative Services Director.

William Johnson, Research Director.

Pat Doherty, Traffic Manager.

City of License: New Orleans. **Station DMA:** New Orleans, LA. **Rank:** 43.

Nielsen Data: Not available.

WGNO
Ch. 26

Network Service: ABC.

Licensee: WGNO Inc., 2 Canal St., Suite 2800, New Orleans, LA 70130.

Studios: 2 Canal St., Suite 2800, New Orleans, LA 70130; 1400 Poydras St., Suite 745, New Orleans, LA 70112.

Mailing Address: 2 Canal St., Suite 2800, New Orleans, LA 70130.

Phone: 504-525-3838. **Fax:** 504-569-0908.

E-mail: wgnv@tribune.com

Web Site: http://www.abc26.com

Technical Facilities: Channel No. 26 (542-548 MHz). Authorized power: 2690-kw max. & 1100-kw horizontal visual, 269-kw & 111-kw horizontal aural. Antenna: 1010-ft above av. terrain, 1049-ft. above ground, 1049-ft. above sea level.

Latitude 29° 58' 55"
Longitude 89° 56' 58"

Holds CP for change to 3020-kw visual, 312-ft above av. terrain, 1015-ft. above ground, 1015-ft. above sea level; lat. 29° 58' 57", long. 89° 56' 58", BPCT-20021007AAR.

Transmitter: Paris Rd. & Bayou Bienvenue, New Orleans.

Digital Facilities: Channel No. 15 (476-482 MHz). Power: 8700-kw max. visual. Antenna: 1014-ft above av. terrain, 1014-ft. above ground, 1014-ft. above sea level.

Latitude 29° 58' 57"
Longitude 89° 56' 58"

FCC Digital File Number: BPCDT-19990901AAE. Granted: June 05, 2002.

Note: Latitude and longitude coordinates shown are based on the North American Datum of 1927 (NAD 27) as currently required by the Mass Media Bureau of the FCC.

Satellite Earth Stations: Vertex, 5-meter Ku-band; Simulsat, 7-meter C-band; Scientific-Atlanta, Harris receivers.

Ownership: Tribune Broadcasting Co. (Group Owner).

Began Operation: October 14, 1967. Sale to Tribune Broadcasting Co. by General Media Corp. approved by FCC July 22, 1983. Sale to General Media by Seymour Smith, et al., approved June 30, 1978. Previous sale by Receiver in Bankruptcy approved by FCC December 29, 1971. Station was originally owned by David W. Wagenvoort, et al.

Represented (sales): TeleRep Inc.

Represented (legal): Sidley & Austin.

Represented (engineering): Edward F. Lorentz & Associates.

Personnel:

Larry Delia, Vice President & General Manager.

Beth Stiles, General Sales Manager.

John Cruse, Local Sales Manager.

Linda Anderson, National Sales Manager.

Pat LaBroyere, Regional Sales Manager.

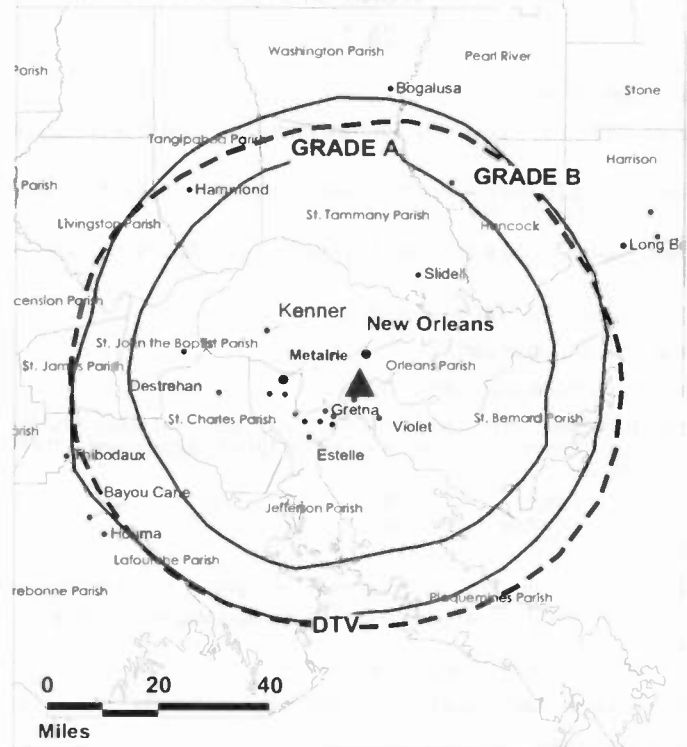
Bob Noonan, News Director.

Steve Zanolini, Chief Engineer.

Patricia Buchert, Controller & Chief Financial Officer.

Claudia Bell, Program Director.

WGNO BPCT-960702KM GRANTED: 6/24/1998



Elizabeth Whitaker, Promotion Director.

Tracy Roskens, Production Manager.

Jordy Luft, Research Director.

Pat Aymani, Traffic Manager.

Highest 30 Sec. Rate: \$1500.

City of License: New Orleans. **Station DMA:** New Orleans, LA. **Rank:** 43.

Circulation © 2004 Nielsen. Coverage based on Nielsen study.

GrandTotal	Cable TV Households	Non-cable TV Households	Total TV Households
Estimated Station Totals *	602,940	146,520	749,460
Average Weekly Circulation (2004)	284,160	69,436	353,596
Average Daily Circulation (2004)			128,261
Station DMA Total	Cable TV Households	Non-cable TV Households	Total TV Households
Estimated Station Totals *	520,860	144,330	665,190
Average Weekly Circulation (2004)	268,175	69,309	337,484
Average Daily Circulation (2004)			124,610
Other DMA Total	Cable TV Households	Non-cable TV Households	Total TV Households
Estimated Station Totals *	82,080	2,190	84,270
Average Weekly Circulation (2004)	15,985	127	16,112
Average Daily Circulation (2004)			3,651

*Estimated station totals are sums of the Nielsen TV and Cable TV household estimates for each county in which the station registers viewing of more than 5% as per the Nielsen Survey Methods.

WGNO-DT
Ch. 15

Network Service: ABC.

Grantee: WGNO Inc., 2 Canal St., World Trade Center, Suite 2800, New Orleans, LA 70130.

Studios: 2 Canal St., World Trade Center, Suite 2800, New Orleans, LA 70130; 1400 Poydras St., Suite 745, New Orleans, LA 70112.

Mailing Address: 2 Canal St., World Trade Center, Suite 2800, New Orleans, LA 70130.

Phone: 504-525-3838. **Fax:** 504-569-0908.

E-mail: wgno-tv@tribune.com

Web Site: <http://www.abc26.com>

Technical Facilities: Channel No. 15 (476-482 MHz). Authorized power: 8700-kw max. visual. Antenna: 1014-ft above av. terrain, 1014-ft. above ground, 1014-ft. above sea level.

Latitude	29°	58'	57"
Longitude	89°	56'	58"

Note: Latitude and longitude coordinates shown are based on the North American Datum of 1927 (NAD 27) as currently required by the Mass Media Bureau of the FCC.

Ownership: Tribune Broadcasting Co. (Group Owner).

Began Operation: Station operating under Special Temporary Authority; no on-air date

Represented (sales): TeleRep Inc.

Personnel:

Larry Delia, Vice President & General Manager.

Beth Stiles, General Sales Manager.

John Cruse, Local Sales Manager.

Linda Anderson, National Sales Manager.

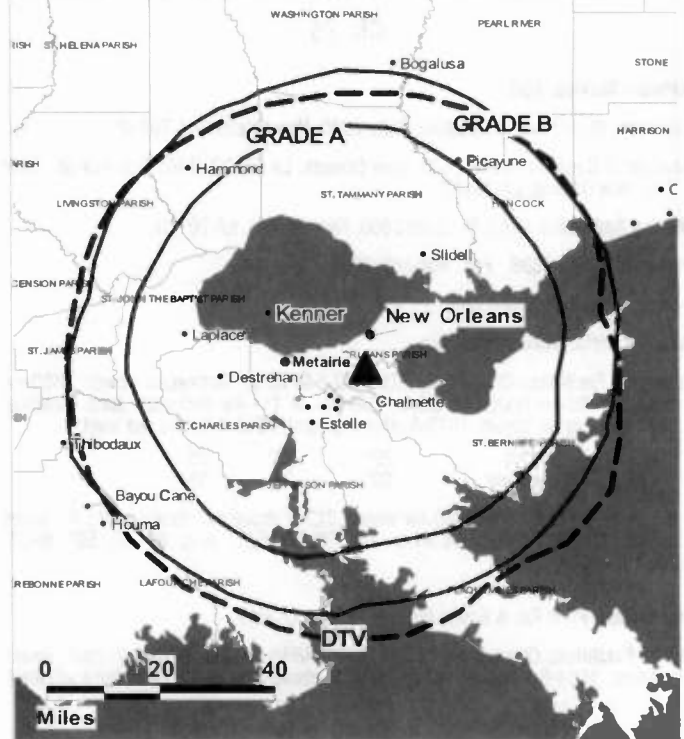
Pat LaBroyere, Regional Sales Manager.

Steve Zanolini, Chief Engineer.

Paula Buchert, Controller & Chief Financial Officer.

Claudia Bell, Program Director.

WGNO-DT BPCDT-19990901AAE GRANTED: 6/5/2002



© 2005 Warren Communications News

Elizabeth Whitaker, Promotion Director.

Tracy Roskens, Production Manager.

Jordy Luft, Research Director.

Pat Aymani, Traffic Manager.

City of License: New Orleans. **Station DMA:** New Orleans, LA. **Rank:** 43.

Nielsen Data: Not available.

WHNO
Ch. 20

Network Service: IND.

Licensee: LeSea Broadcasting Corp., Box 12, South Bend, IN 46624.

Studio: 1100 S. Jefferson Davis Pkwy., New Orleans, LA 70125.

Mailing Address: 1100 S. Jefferson Davis Pkwy., New Orleans, LA 70125.

Phone: 504-822-1920. **Fax:** 504-822-2060.

E-mail: pbeene@lsea.com

Web Site: http://www.whno.com

Technical Facilities: Channel No. 20 (506-512 MHz). Authorized power: 3720-kw max. visual. Antenna: 899-ft above av. terrain, 902-ft. above ground, 902-ft. above sea level.

Latitude 29° 55' 11"
Longitude 90° 01' 29"

Holds CP for change to 5000-kw max. visual, 902-ft above av. terrain; BMPCT-960702KE.

Transmitter: 3210 Old Behrman Hwy.

Digital Facilities: Channel No. 21 (512-518 MHz). Power: 300-kw max. visual. Antenna: 833-ft above av. terrain, 837-ft. above ground.

Latitude 29° 55' 11"
Longitude 90° 01' 29"

FCC Digital File Number: BMPCDT-20011213AAC. Granted: January 03, 2002.

Note: Latitude and longitude coordinates shown are based on the North American Datum of 1927 (NAD 27) as currently required by the Mass Media Bureau of the FCC.

Satellite Earth Stations: Transmitter Harris; Comtech, 3.8-meter KC-band; AFC, 5-meter C-band; Scientific-Atlanta, DX Communications receivers.

Ownership: LeSea Broadcasting Corp. (Group Owner).

Began Operation: October 20, 1994.

Represented (legal): Gardner, Carton & Douglas.

Personnel:

Pamela J. Beene, General Manager & General Sales Manager.

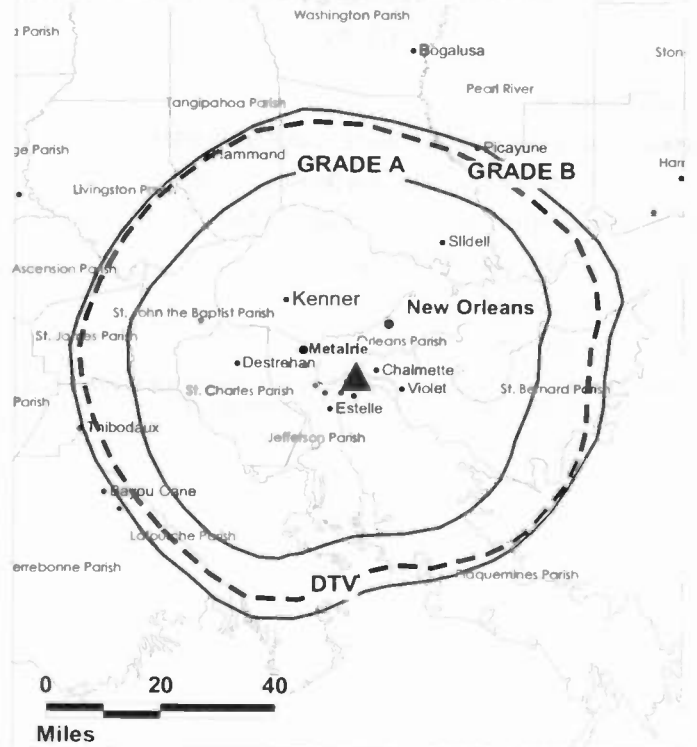
Eugene Johnson, Production Manager.

Shilanda Becnel, Traffic Manager.

Highest 30 Sec. Rate: \$125.

City of License: New Orleans. **Station DMA:** New Orleans, LA. **Rank:** 43.

WHNO BMPCT-960702KE GRANTED: 9/25/98



© 2005 Warren Communications News

Circulation © 2004 Nielsen. Coverage based on Nielsen study.

GrandTotal	Cable TV Households	Non-cable TV Households	Total TV Households
Estimated Station Totals *	337,190	88,340	425,530
Average Weekly Circulation (2004)	21,489	13,829	35,318
Average Daily Circulation (2004)			11,363
Station DMA Total	Cable TV Households	Non-cable TV Households	Total TV Households
Estimated Station Totals *	337,190	88,340	425,530
Average Weekly Circulation (2004)	21,489	13,829	35,318
Average Daily Circulation (2004)			11,363

*Estimated station totals are sums of the Nielsen TV and Cable TV household estimates for each county in which the station registers viewing of more than 5% as per the Nielsen Survey Methods.

WHNO-DT

Ch. 21

Network Service: IND.

Licensee: LeSea Broadcasting Corp., Box 12, South Bend, IN 46624.

Studio: 1100 S. Jefferson Davis Pkwy., New Orleans, LA 70125.

Mailing Address: 1100 S. Jefferson Davis Pkwy., New Orleans, LA 70125.

Phone: 507-822-1920. **Fax:** 504-822-2060.

E-mail: pbeene@lesea.com

Web Site: <http://www.whno.com>

Technical Facilities: Channel No. 21 (512-518 MHz). Authorized power: 300-kw max. visual. Antenna: 833-ft above av. terrain, 837-ft. above ground.

Latitude	29°	55'	11"
Longitude	90°	01'	29"

Note: Latitude and longitude coordinates shown are based on the North American Datum of 1927 (NAD 27) as currently required by the Mass Media Bureau of the FCC.

Ownership: LeSea Broadcasting Corp. (Group Owner).

Began Operation: April 30, 2003. Standard Definition. Operating under Special Temporary Authority at 5.5-kw max. visual.

Represented (legal): John Fiorini.

Represented (engineering): Doug Garlinger.

Personnel:

Pam Beene, General Manager & General Sales Manager.

Eugene Johnson, Production Manager.

Shitanda Becnel, Traffic Manager.

City of License: New Orleans. **Station DMA:** New Orleans, LA. **Rank:** 43.

Nielsen Data: Not available.

WNOL-DT
Ch. 40

Network Service: WBN.

Grantee: Tribune Broadcasting Co., 435 N. Michigan Ave., Chicago, IL 60611.

Studio: 1400 Poydays St., Suite 745, New Orleans, LA 70112.

Mailing Address: 1400 Poydays St., Suite 745, New Orleans, LA 70112-5100.

Phone: 504-525-3838. **Fax:** 504-569-0908.

E-mail: cdoran@tribune.com

Web Site: <http://www.wb38.com/>

Technical Facilities: Channel No. 40 (626-632 MHz). Authorized power: 660-kw max. visual. Antenna: 1014-ft above av. terrain, 1015-ft. above ground, 1015-ft. above sea level.

Latitude	29°	58'	57"
Longitude	89°	56'	58"

Note: Latitude and longitude coordinates shown are based on the North American Datum of 1927 (NAD 27) as currently required by the Mass Media Bureau of the FCC.

Ownership: Tribune Broadcasting Co. (Group Owner).

Began Operation: Station operating under Special Temporary Authority; no on-air date

Personnel:

Larry Della, General Manager.

Beth Stiles, General Sales Manager.

John Cruse, Local Sales Manager.

Linda Anderson, National Sales Manager.

Pat LeBroyere, Regional Sales Manager.

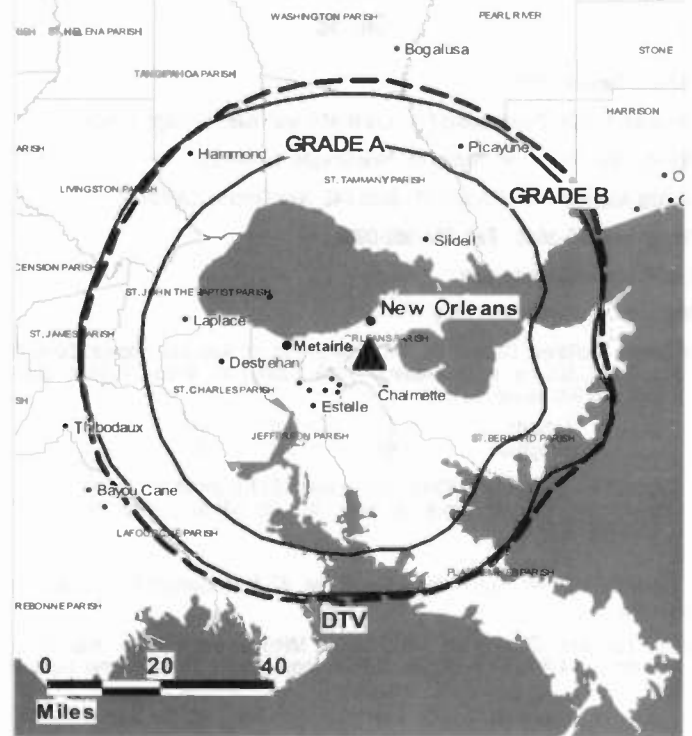
Steve Zanolini, Chief Engineer.

Patti Butchert, Business Manager.

Tracy Roskens, Production Manager.

Claudia Bell, Program Director.

WNOL-DT BMAPCDT-20021107AAV GRANTED: 4/16/2003



© 2005 Warren Communications News

Elizabeth Whitaker, Promotion Director.

Jordi Luft, Research Director.

Pat Aymanl, Traffic Manager.

City of License: New Orleans. **Station DMA:** New Orleans, LA. **Rank:** 43.

Nielsen Data: Not available.

WNOL-TV

Ch. 38

Network Service: WBN.

Licensee: Tribune Broadcasting Co., 435 N. Michigan Ave., Chicago, IL 60611.

Studio: 1400 Poydras St., Suite 745, New Orleans, LA 70112.

Mailing Address: 1400 Poydras St., Suite 745, New Orleans, LA 70112.

Phone: 504-525-3838. Fax: 504-569-0908.

E-mail: cdoran@tribune.com

Web Site: http://www.wnol.com/

Technical Facilities: Channel No. 38 (614-620 MHz). Authorized power: 5000-kw max. visual, 500-kw aural. Antenna: 1019-ft above av. terrain, 1018-ft. above ground, 1019-ft. above sea level.

Latitude 29° 58' 41"
Longitude 89° 56' 26"

Holds CP for change to 2880-kw max. visual, 1014-ft above av. terrain, 1015-ft. above ground, 1015-ft. above sea level; lat. 29° 58' 57", long. 89° 56' 58", BPCT-20021007AAS.

Transmitter: 0.37-mi. SE of intersection of Rte. 47 & St. Bernard Parish boundary, Chalmette.

Digital Facilities: Channel No. 40 (626-632 MHz). Power: 660-kw max. visual. Antenna: 1014-ft above av. terrain, 1015-ft. above ground, 1015-ft. above sea level.

Latitude 29° 58' 57"
Longitude 89° 56' 58"

FCC Digital File Number: BPCDT-19991015ABK. Granted: April 16, 2003.

Note: Latitude and longitude coordinates shown are based on the North American Datum of 1927 (NAD 27) as currently required by the Mass Media Bureau of the FCC.

Multichannel TV Sound: Stereo only.

Satellite Earth Station: Transmitter RCA; Simulcast, 7-meter; M/A-Com, Harris receivers.

Ownership: Tribune Broadcasting Co. (Group Owner).

Began Operation: March 25, 1984. Sale to TVX Broadcast Group by Channel 38 Assoc. Inc. approved by FCC February 28, 1986 (Television Digest, Vol. 25:50). Sale to Quincy Jones Broadcasting approved by FCC November 17, 1989. Sale to Qwest Broadcasting LLC approved by FCC December 13, 1995 (Vol. 34:47; 35:51). Sale to present owner by Qwest Broadcasting LLC approved by FCC January 12, 2000 (Vol. 39:46; 40:7).

Represented (sales): MMT Sales Inc.

Personnel:

Larry C. Della, Vice President & General Manager.

Beths Stiles, General Sales Manager.

John Cruse, Local Sales Manager.

Linda Anderson, National Sales Manager.

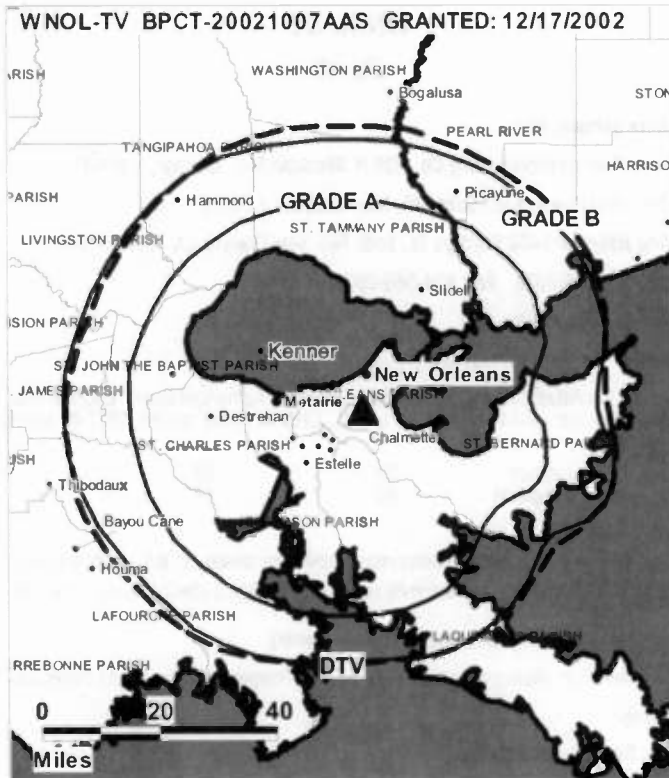
Pat LeBroyere, Regional Sales Manager.

Steve Zanolini, Chief Engineer.

Patti Butchert, Business Manager.

Claudia Bell, Program Director.

Elizabeth Whitaker, Promotion Director.



© 2005 Warren Communications News

Tracy Roskens, Production Manager.

Jordi Luft, Research Director.

Pat Aymani, Traffic Manager.

Rates: On request.

City of License: New Orleans. Station DMA: New Orleans, LA. Rank: 43.

Circulation © 2004 Nielsen. Coverage based on Nielsen study.

GrandTotal	Cable TV Households	Non-cable TV Households	Total TV Households
Estimated Station Totals *	545,840	143,620	689,460
Average Weekly Circulation (2004)	188,353	60,259	248,612
Average Daily Circulation (2004)			88,893
Station OMA Total	Cable TV Households	Non-cable TV Households	Total TV Households
Estimated Station Totals *	520,860	143,620	664,480
Average Weekly Circulation (2004)	186,479	60,259	246,738
Average Daily Circulation (2004)			88,570
Other OMA Total	Cable TV Households	Non-cable TV Households	Total TV Households
Estimated Station Totals *	24,980	0	24,980
Average Weekly Circulation (2004)	1,874	0	1,874
Average Daily Circulation (2004)			323

*Estimated station totals are sums of the Nielsen TV and Cable TV household estimates for each county in which the station registers viewing of more than 5% as per the Nielsen Survey Methods.

Louisiana — New Orleans

WPXL

Ch. 49

Network Service: PAX.

Licensee: Flinn Broadcasting Corp., 188 S. Bellevue, Suite 222, Memphis, TN 38104.

Studio: 846 Howard Ave., New Orleans, LA 70113.

Mailing Address: 3900 Veterans Blvd., Suite 202, Metairie, LA 70002.

Phone: 504-679-0600. **Fax:** 504-679-0745.

E-mail: amijenkins@pax.net

Web Site: <http://www.pax.net>

Technical Facilities: Channel No. 49 (680-686 MHz). Authorized power: 5000-kw max. visual, aural. Antenna: 945-ft above av. terrain, 948-ft. above ground, 948-ft. above sea level.

Latitude 29° 55' 11"
Longitude 90° 00' 29"

Transmitter:

Digital Facilities: Channel No. 50 (686-692 MHz). Power: 1000-kw visual, aural. Antenna: 892-ft above av. terrain, 895-ft. above ground, 895-ft. above sea level.

Latitude 29° 55' 11"
Longitude 90° 00' 29"

FCC Digital File Number: BPCDT-19990915ATF. Granted: January 11, 2001.

Note: Latitude and longitude coordinates shown are based on the North American Datum of 1927 (NAD 27) as currently required by the Mass Media Bureau of the FCC.

Ownership: Flinn Broadcasting Corp. (Group Owner).

Began Operation: March 19, 1989. Left air Spring 1990. Resumed operation under current ownership May 25, 1994.

Represented (legal): Pepper & Corazzini LLP.

Represented (engineering): du Treil, Lundin & Rackley Inc.

Personnel:

Jim Tapley, Sales Assistant & Promotion Director.

Ami Jenkins, Business Manager.

Ernie Harvey, Chief Engineer.

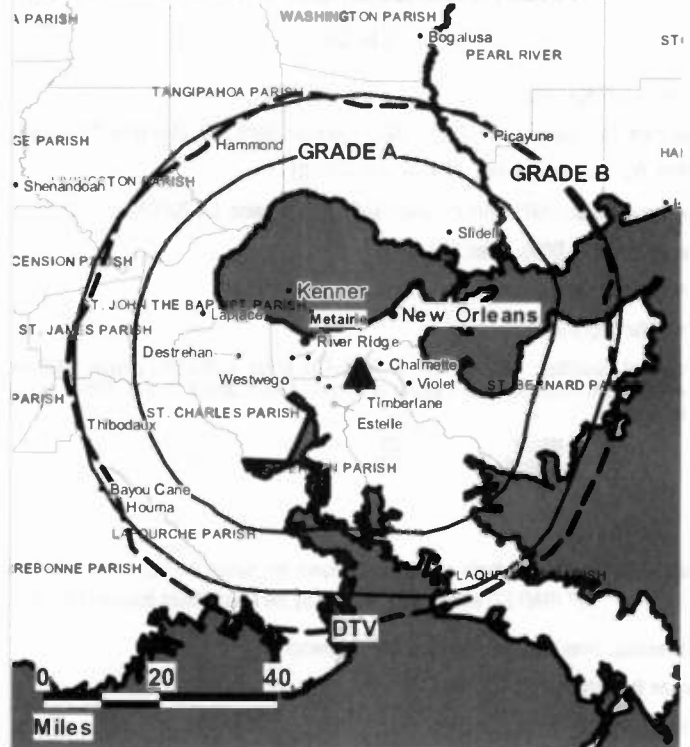
Joy Maurice, Traffic Manager.

Lynn Long, Sales Manager.

Rates: On request.

City of License: New Orleans. **Station DMA:** New Orleans, LA. **Rank:** 43.

WPXL BPCT-20020815AAK GRANTED: 3/11/2004



© 2005 Warren Communications News

Circulation © 2004 Nielsen. Coverage based on Nielsen study.

Grand Total	Cable TV Households	Non-cable TV Households	Total TV Households
Estimated Station Totals *	524,140	111,210	635,350
Average Weekly Circulation (2004)	60,233	22,403	82,636
Average Daily Circulation (2004)			22,625
Station DMA Total	Cable TV Households	Non-cable TV Households	Total TV Households
Estimated Station Totals *	520,860	111,210	632,070
Average Weekly Circulation (2004)	59,602	22,403	82,005
Average Daily Circulation (2004)			22,556
Other DMA Total	Cable TV Households	Non-cable TV Households	Total TV Households
Estimated Station Totals *	3,280	0	3,280
Average Weekly Circulation (2004)	631	0	631
Average Daily Circulation (2004)			69

*Estimated station totals are sums of the Nielsen TV and Cable TV household estimates for each county in which the station registers viewing of more than 5% as per the Nielsen Survey Methods.

WPXL-DT

Ch. 50

Network Service: PAX.

Licensee: Flinn Broadcasting Corp., 188 S. Bellevue, Suite 222, Memphis, TN 38104.

WPXL-DT: 846 Howard Ave., New Orleans, LA 70113.

Mailing Address: 3900 Veterans Blvd., Suite 202, Metairie, LA 70002.

Phone: 504-679-0600. **Fax:** 504-679-0745.

E-mail: amijenkins@pax.net

Web Site: <http://www.pax.net>

Technical Facilities: Channel No. 50 (686-692 MHz). Authorized power: 1000-kw visual, aural. Antenna: 892-ft above av. terrain, 895-ft. above ground, 895-ft. above sea level.

Latitude	29°	55'	11"
Longitude	90°	001'	29"

Note: Latitude and longitude coordinates shown are based on the North American Datum of 1927 (NAD 27) as currently required by the Mass Media Bureau of the FCC.

Ownership: Flinn Broadcasting Corp. (Group Owner).

Began Operation: April 1, 2004.

Personnel:

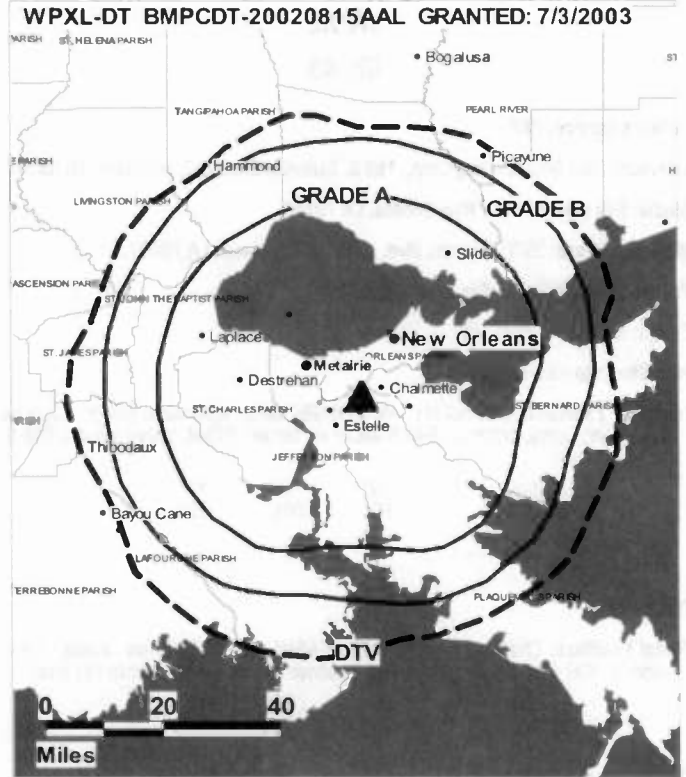
Lynn Long, Sales Manager.

Jim Tapley, Sales Assistant & Promotion Director.

Ernie Harvey, Chief Engineer.

Ami Jenkins, Business Manager.

Joy Maurice, Traffic Manager.



© 2005 Warren Communications News

City of License: New Orleans. **Station DMA:** New Orleans, LA. **Rank:** 43.
Nielsen Data: Not available.

Louisiana — New Orleans

WVUE (formerly WJMR-TV) Ch. 8

Network Service: FOX.

Licensee: Emmis Television License LLC, One Emmis Plaza, 40 Monument Circle, Suite 700, Indianapolis, IN 46204.

Studio: 1025 S. Jefferson Davis Pkwy., New Orleans, LA 70125.

Mailing Address: 1025 S. Jefferson Davis Pkwy., New Orleans, LA 70125.

Phone: 504-486-6161. **Fax:** 504-483-1105.

E-mail: info@fox8live.com

Web Site: http://www.fox8live.com

Technical Facilities: Channel No. 8 (180-186 MHz). Authorized power: 316-kw visual, 31.6-kw aural. Antenna: 990-ft above av. terrain, 1046-ft. above ground, 1049-ft. above sea level.

Latitude 29° 57' 14"
Longitude 89° 56' 58"

Transmitter: 3900 Marrietta Rd., Chalmette.

Digital Facilities: Channel No. 29 (560-566 MHz). Power: 1000-kw max. visual. Antenna: 892-ft above av. terrain, 890-ft. above ground.

Latitude 29° 57' 14"
Longitude 89° 56' 58"

FCC Digital File Number: BPCDT-19991028AEP. Granted: November 06, 2000.

Note: Latitude and longitude coordinates shown are based on the North American Datum of 1927 (NAD 27) as currently required by the Mass Media Bureau of the FCC.

Satellite Earth Stations: Transmitter RCA; Satcom Technologies, 7-meter Ku-band; Andrew, 7-meter C-band; Scientific-Atlanta, 9-meter C-band; Andrew, 9-meter C-band; Scientific-Atlanta, Microdyne, Avantek receivers.

News Services: Fox NewsEdge, CNN Newsource, AP.

Ownership: Emmis Communications Corp. (Group Owner).

Began Operation: December 17, 1958.

Represented (sales): Harrington, Righter & Parsons Inc.

Personnel:

Joe Cook, Vice President & General Manager.

Jeff West, General Sales Manager.

Michelle Kehoe, National Sales.

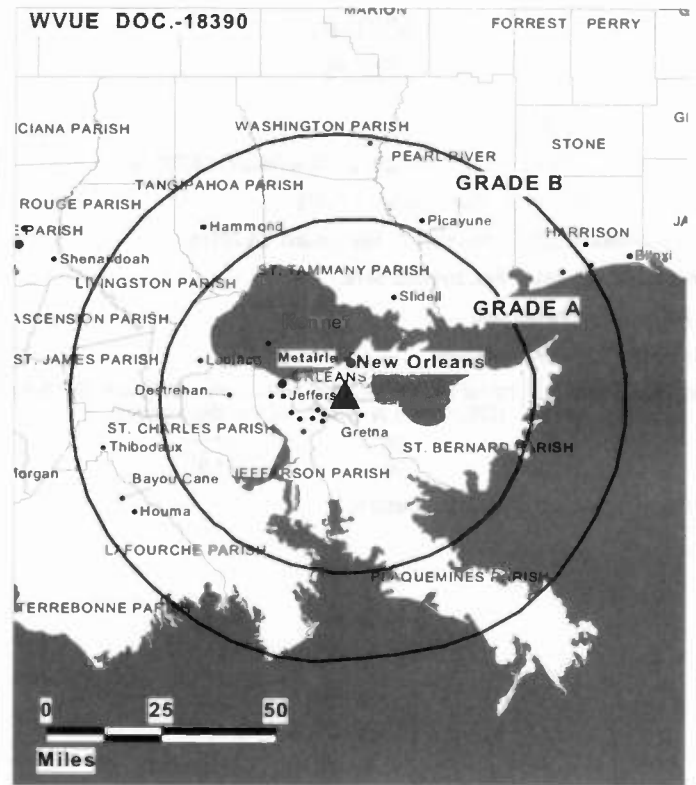
Deedee Indovina, Local Sales Manager.

Al Domescik, Chief Engineer.

Barry Cooney, Finance Director.

Heidi Hofmeister, Programming Director.

Highest 30 Sec. Rate: \$2000.



© 2005 Warren Communications News

City of License: New Orleans. **Station DMA:** New Orleans, LA. **Rank:** 43.

Circulation © 2004 Nielsen. Coverage based on Nielsen study.

GrandTotal	Cable TV Households	Non-cable TV Households	Total TV Households
Estimated Station Totals *	626,810	159,930	786,740
Average Weekly Circulation (2004)	354,322	92,714	447,036
Average Daily Circulation (2004)			189,999
Station DMA Total	Cable TV Households	Non-cable TV Households	Total TV Households
Estimated Station Totals *	520,860	144,330	665,190
Average Weekly Circulation (2004)	327,283	91,838	419,121
Average Daily Circulation (2004)			181,087
Other DMA Total	Cable TV Households	Non-cable TV Households	Total TV Households
Estimated Station Totals *	105,950	15,600	121,550
Average Weekly Circulation (2004)	27,039	876	27,915
Average Daily Circulation (2004)			8,912

*Estimated station totals are sums of the Nielsen TV and Cable TV household estimates for each county in which the station registers viewing of more than 5% as per the Nielsen Survey Methods.

WWL-DT
Ch. 36

Network Service: CBS.

Licensee: WWL-TV Inc., 1024 N. Rampart St., New Orleans, LA 70115.

Studio: 1024 Rampart St., New Orleans, LA 70115.

Mailing Address: 1024 N. Rampart St., New Orleans, LA 70115.

Phone: 504-529-4444. **Fax:** 504-529-6470.

E-mail: jphillips@wwltv.com

Web Site: <http://www.wwltv.com>

Technical Facilities: Channel No. 36 (602-608 MHz). Authorized power: 957.8-kw max. visual. Antenna: 1020-ft above av. terrain, 1024-ft. above ground.

Latitude	29°	54'	22.2"
Longitude	90°	02'	21.9"

Requests modification of CP for change to ; .

Note: Latitude and longitude coordinates shown are based on the North American Datum of 1927 (NAD 27) as currently required by the Mass Media Bureau of the FCC.

Ownership: Belo Corp. (Group Owner).

Began Operation: April 30, 2002. High Definition.

Represented (sales): TeleRep Inc.

Personnel:

Jimmy Philips, General Manager.

Bille Boanett, General Sales Manager.

Rick Barber, Chief Engineer.

Carol St. Martin, Programming Director.

City of License: New Orleans. **Station DMA:** New Orleans, LA. **Rank:** 43.

Nielsen Data: Not available.

Louisiana — New Orleans

WWL-TV Ch. 4

Network Service: CBS.

Licensee: WWL-TV Inc., Communications Center, Box 655237, Dallas, TX 75265.

Studio: 1024 N. Rampart St., New Orleans, LA 70116-2487.

Mailing Address: 1024 N. Rampart St., New Orleans, LA 70116-2487.

Phone: 504-529-4444. **Fax:** 504-529-6470.

E-mail: jphillips@wwltv.com

Web Site: <http://www.wwltv.com>

Technical Facilities: Channel No. 4 (66-72 MHz). Authorized power: 100-kw visual, 10-kw aural. Antenna: 965-ft above av. terrain, 968-ft. above ground, 968-ft. above sea level.

Latitude	29°	54'	22"
Longitude	90°	02'	22"

Transmitter: 4 Cooper Rd., Gretna.

Digital Facilities: Channel No. 36 (602-608 MHz). Power: 957.8-kw max. visual. Antenna: 1020-ft above av. terrain, 1024-ft. above ground.

Latitude	29°	54'	22.2"
Longitude	90°	02'	21.9"

Note: Latitude and longitude coordinates shown are based on the North American Datum of 1927 (NAD 27) as currently required by the Mass Media Bureau of the FCC.

Multichannel TV Sound: Stereo only.

Satellite Earth Station: Transmitter Harris; EASI, 4.5-meter KC-band; Standard Electronics receivers.

SNG Mobile Dish: Dalsat, 4.2-meter Ku-band.

News Services: UPI, AP.

Ownership: Belo Corp. (Group Owner).

Began Operation: September 7, 1957.

Represented (sales): TeleRep Inc.

Represented (legal): Wiley, Rein & Fielding.

Personnel:

Jimmy Phillips, Vice President & General Manager.

Billie Boannett, National Sales Manager.

Tod Smith, Local Sales Manager.

Sandra Breland, News Director.

Carol St. Martin, Programming Director.

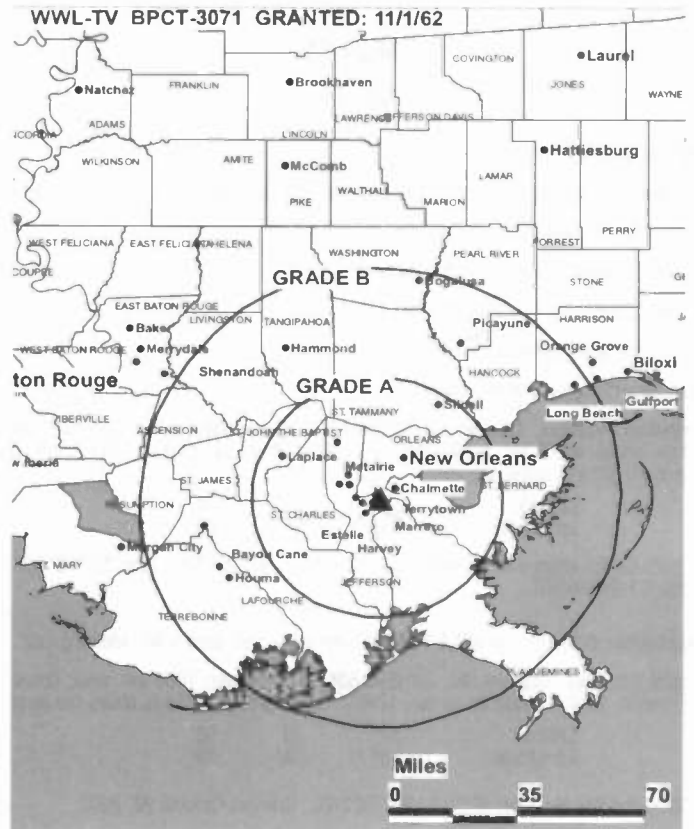
Bill Dyer, Human Resources.

Weezie Porter, Local Sales Manager.

Jerry Seregini, Research Director.

Kevin Rupert, Finance Director.

Rick W. Barber, Engineering Director.



© 2005 Warren Communications News

Rates: On request.

City of License: New Orleans. **Station DMA:** New Orleans, LA. **Rank:** 43.

Circulation © 2004 Nielsen. Coverage based on Nielsen study.

GrandTotal	Cable TV Households	Non-cable TV Households	Total TV Households
Estimated Station Totals *	672,340	174,600	846,940
Average Weekly Circulation (2004)	476,128	106,796	582,924
Average Daily Circulation (2004)			357,400
Station DMA Total	Cable TV Households	Non-cable TV Households	Total TV Households
Estimated Station Totals *	520,860	144,330	665,190
Average Weekly Circulation (2004)	429,168	104,783	533,951
Average Daily Circulation (2004)			337,592
Other DMA Total	Cable TV Households	Non-cable TV Households	Total TV Households
Estimated Station Totals *	151,480	30,270	181,750
Average Weekly Circulation (2004)	46,960	2,013	48,973
Average Daily Circulation (2004)			19,808

*Estimated station totals are sums of the Nielsen TV and Cable TV household estimates for each county in which the station registers viewing of more than 5% as per the Nielsen Survey Methods.

KMSS-TV
Ch. 33

Network Service: FOX.

Licensee: ComCorp of Texas License Corp., Box 53708, Lafayette, LA 70503-3708.

Studio: 3519 Jewella Ave., Shreveport, LA 71109.

Mailing Address: Box 30033, Shreveport, LA 71130.

Phone: 318-631-5677. **Fax:** 318-631-4195.

E-mail: jwimberly@kmsstv.com

Web Site: http://www.kmsstv.com

Technical Facilities: Channel No. 33 (584-590 MHz). Authorized power: 4532-kw max. visual, 453.2-kw aural. Antenna: 1813-ft above av. terrain, 1749-ft. above ground, 2014-ft. above sea level.

Latitude 32° 40' 00"
Longitude 93° 56' 02"

Holds CP for change to 4570-kw max. visual; lat. 32° 39' 58", long. 93° 55' 59", BMPCT-990402KH.

Transmitter: 0.57-mi. S of KSLA-TV transmitter site on St. John's Rd., Mooringsport.

Digital Facilities: Channel No. 34 (590-596 MHz). Power: 1000-kw max. visual. Antenna: 1808-ft above av. terrain, 1749-ft. above ground, 2014-ft. above sea level.

Latitude 32° 39' 58"
Longitude 93° 55' 59"

FCC Digital File Number: BPCDT-19991022ABL. Granted: October 25, 2000.

Note: Latitude and longitude coordinates shown are based on the North American Datum of 1927 (NAD 27) as currently required by the Mass Media Bureau of the FCC.

Multichannel TV Sound: Stereo only.

Satellite Earth Stations: Transmitter Comark; AFC, 3.7-meter Ku-band; Comtech, 5-meter C-band; M/A-Com, Agile receivers.

News Service: Fox NewsEdge.

LMA: Local marketing agreement with KSHV (UW), Shreveport.

Ownership: Communications Corp. of America (Group Owner).

Began Operation: October 6, 1985. Sale by J. D. Waggoner & G. Teekell, et al., to SWMM/Shreveport Corp. approved by FCC June 24, 1987. Transfer to White Knight approved by FCC February 18, 1994. Transfer to present owner approved by FCC July 26, 1994. Transfer to Apollo Capital Management II Inc. & Thomas R. Galloway Sr. jointly approved by FCC April 16, 2004.

Represented (legal): Skadden, Arps, Slate, Meagher & Flom LLP.

Represented (sales): Millennium Sales & Marketing.

Personnel:

Mark Cummings, General Manager.

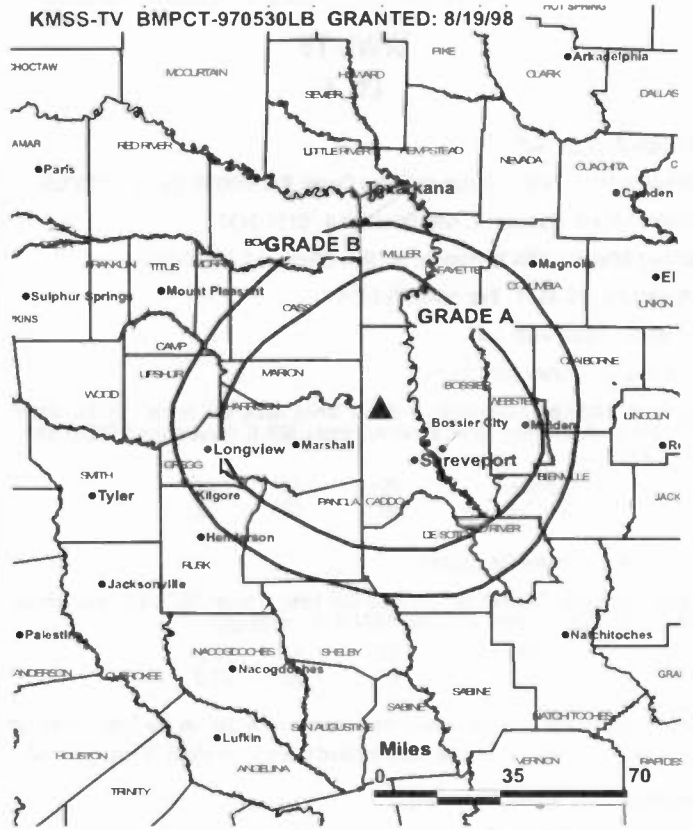
Cheryl May, Promotions Director.

Jim Dull, Production Manager.

Susan Newman, General Sales Manager.

Margie Bueche, Local Sales Manager.

Dale Beasley, Business Manager.



© 2005 Warren Communications News

Jerry Wimberley, Engineering Director.

Doug Ginn, Program Director.

Highest 30 Sec. Rate: \$1900.

City of License: Shreveport. **Station DMA:** Shreveport, LA. **Rank:** 81.

Circulation © 2004 Nielsen. Coverage based on Nielsen study.

GrandTotal	Cable TV Households	Non-cable TV Households	Total TV Households
Estimated Station Totals *	224,330	173,340	397,670
Average Weekly Circulation (2004)	88,368	46,159	134,527
Average Daily Circulation (2004)			45,663
Station DMA Total	Cable TV Households	Non-cable TV Households	Total TV Households
Estimated Station Totals *	206,120	147,930	354,050
Average Weekly Circulation (2004)	86,734	44,028	130,762
Average Daily Circulation (2004)			44,850
Other DMA Total	Cable TV Households	Non-cable TV Households	Total TV Households
Estimated Station Totals *	18,210	25,410	43,620
Average Weekly Circulation (2004)	1,634	2,131	3,765
Average Daily Circulation (2004)			813

*Estimated station totals are sums of the Nielsen TV and Cable TV household estimates for each county in which the station registers viewing of more than 5% as per the Nielsen Survey Methods.

Louisiana — Shreveport

KSHV
Ch. 45

Network Service: WBN, UPN.

Licensee: White Knight Broadcasting of Shreveport LLC, Box 3058, Lafayette, LA 70502.

Studio: 3519 Jewella Ave., Shreveport, LA 71109.

Mailing Address: Box 30045, Shreveport, LA 71130.

Phone: 318-631-4545. **Fax:** 318-631-4195.

E-mail: jwimberly@kmss.tv

Web Site: http://www.kshv.com

Technical Facilities: Channel No. 45 (656-662 MHz). Authorized power: 2982-kw max. visual. Antenna: 1664-ft above av. terrain, 1600-ft. above ground, 1865-ft. above sea level.

Latitude 32° 40' 00"
Longitude 93° 56' 02"

Transmitter: St. Johns Rd., Mooringsport.

Digital Facilities: Channel No. 44 (650-656 MHz). Power: 500-kw max. visual. Antenna: 1657-ft above av. terrain, 1600-ft. above ground.

Latitude 32° 39' 57"
Longitude 93° 55' 58"

FCC Digital File Number: BPCDT-19991027ADK. Granted: October 31, 2000.

Note: Latitude and longitude coordinates shown are based on the North American Datum of 1927 (NAD 27) as currently required by the Mass Media Bureau of the FCC.

News Services: Conus, Capitol News.

LMA: Local marketing agreement with KMSS-TV (F), Shreveport.

Ownership: White Knight Holdings Inc. (Group Owner).

Began Operation: April 15, 1994. Sale to present owner by Word of Life Ministries approved by FCC May 9, 1995.

Represented (sales): Millennium Sales & Marketing.

Personnel:

Cheryl May, Promotion & Marketing Director.

Jim Dull, Production Manager.

Merlene Jackson, Traffic Manager.

Margie Bueche, Local Sales Manager.

Cindy Gleason, Local Sales Manager.

Susan Newman, National Sales Manager.

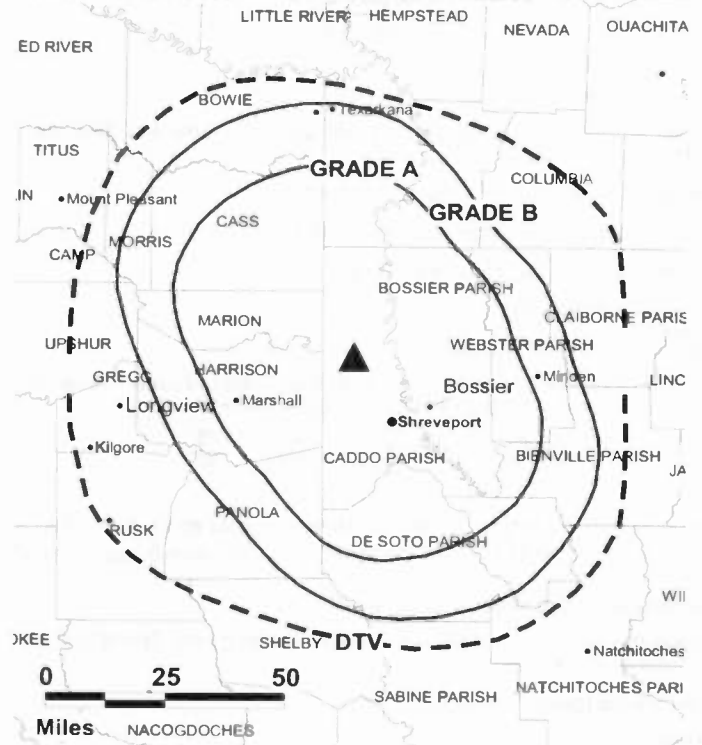
Sheldon Galloway, Owner.

Jerry Wimberly, Chief Engineer.

Dale Beasley, Business Manager.

Isaac Turner, Program Director.

KSHV BPCT-950913LQ GRANTED: 11/22/95



Highest 30 Sec. Rate: \$700.

City of License: Shreveport. **Station DMA:** Shreveport, LA. **Rank:** 81.

Circulation © 2004 Nielsen. Coverage based on Nielsen study.

GrandTotal	Cable TV Households	Non-cable TV Households	Total TV Households
Estimated Station Totals *	197,320	139,050	336,370
Average Weekly Circulation (2004)	63,382	28,248	91,630
Average Daily Circulation (2004)			31,062
Station DMA Total	Cable TV Households	Non-cable TV Households	Total TV Households
Estimated Station Totals *	193,700	135,920	329,620
Average Weekly Circulation (2004)	62,269	28,060	90,329
Average Daily Circulation (2004)			30,765
Other DMA Total	Cable TV Households	Non-cable TV Households	Total TV Households
Estimated Station Totals *	3,620	3,130	6,750
Average Weekly Circulation (2004)	1,113	188	1,301
Average Daily Circulation (2004)			297

*Estimated station totals are sums of the Nielsen TV and Cable TV household estimates for each county in which the station registers viewing of more than 5% as per the Nielsen Survey Methods.

KSLA-DT

Ch. 17

Network Service: CBS.

Licensee: KLSA License Subsidiary LLC, 201 Monroe St., 20th Floor, RSA Tower, Montgomery, AL 36104.

Studio: 1812 Fairfield Ave., Shreveport, LA 71101.

Mailing Address: 1812 Fairfield Ave., Shreveport, LA 71101.

Phone: 318-222-1212. **Fax:** 318-677-6703.

E-mail: jcummings@ksla.com

Web Site: <http://www.ksla.com>

Technical Facilities: Channel No. 17 (488-494 MHz). Authorized power: 175-kw max. visual. Antenna: 1699-ft above av. terrain, 1650-ft. above ground.

Latitude	32°	40'	28"
Longitude	93°	56'	00"

Note: Latitude and longitude coordinates shown are based on the North American Datum of 1927 (NAD 27) as currently required by the Mass Media Bureau of the FCC.

Ownership: Raycom Media Inc. (Group Owner).

Began Operation: May 1, 2002. High Definition. Operating under Special Temporary Authority at 20-kw max. visual.

Represented (sales): TeleRep Inc.

Personnel:

Ed Bradley, Vice President & General Manager.

Julie Foster, Research Director.

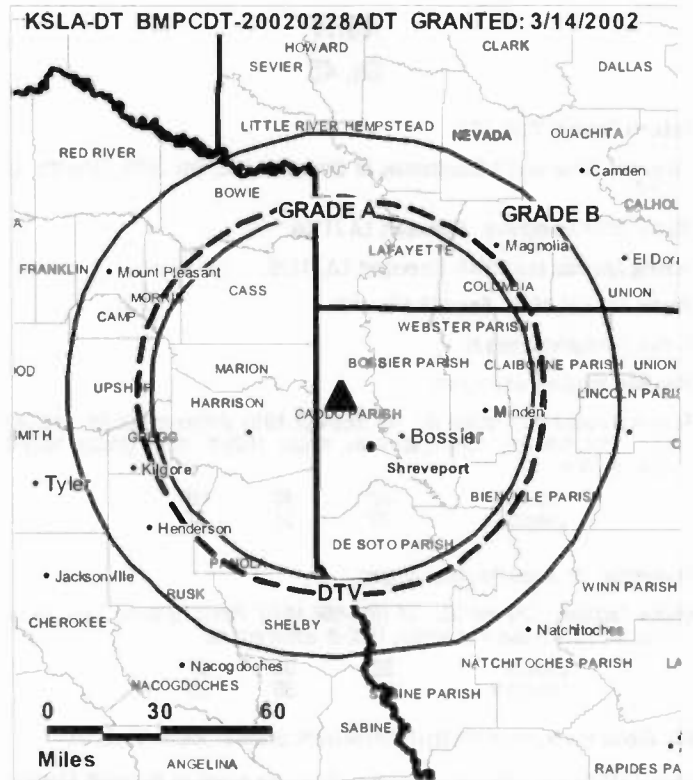
Cindy Delaney, General Sales Manager.

Mike Manard, National & Regional Sales Manager.

bob Cashen, News Director.

Ted Small, Director of Engineering.

John Cummings, Chief Engineer.



Cindy Townsend, Business Manager.

Barb Bennett, Programming & Marketing Director.

City of License: Shreveport. **Station DMA:** Shreveport, LA. **Rank:** 81.

Nielsen Data: Not available.

KSLA-TV
Ch. 12

Network Service: CBS.

Licensee: KSLA License Subsidiary LLC, 201 Monroe St., 20th Floor, RSA Tower, Montgomery, AL 36104.

Studio: 1812 Fairfield Ave., Shreveport, LA 71101.

Mailing Address: 1812 Fairfield Ave., Shreveport, LA 71101.

Phone: 318-222-1212. **Fax:** 318-677-6703.

E-mail: jcummings@ksla.com

Web Site: http://www.ksla.com

Technical Facilities: Channel No. 12 (204-210 MHz). Authorized power: 316-kw visual, 38-kw aural. Antenna: 1800-ft above av. terrain, 1794-ft. above ground, 2049-ft. above sea level.

Latitude 32° 40' 29"
Longitude 93° 55' 59"

Transmitter: 2-mi. ESE of Mooringsport.

Digital Facilities: Channel No. 17 (488-494 MHz). Power: 175-kw max. visual. Antenna: 1699-ft above av. terrain, 1650-ft. above ground.

Latitude 32° 40' 28"
Longitude 93° 56' 00"

FCC Digital File Number: B MPCDT-20020228ADT. Granted: March 14, 2002.

Note: Latitude and longitude coordinates shown are based on the North American Datum of 1927 (NAD 27) as currently required by the Mass Media Bureau of the FCC.

Satellite Earth Stations: RCA, Ku-band; Scientific-Atlanta, 4.6-meter; Scientific-Atlanta, 7-meter; Scientific-Atlanta, M/A-Corn receivers.

News Services: CBS Newspath, AP.

Ownership: Raycom Media Inc. (Group Owner).

Began Operation: December 22, 1953. Station started as KSLA Interim Television Corp., equally owned by KRMD, KCIJ and grantee. On May 19, 1955, final decision was granted to Shreveport Television Co. (Television Digest, Vol. 11:21). Sale to KSLA-TV by Mrs. George, et al., who retained minority interest, approved by FCC May 25, 1960 (Vol. 16:6, 24). Sale to Viacom International Inc. approved by FCC March 29, 1983 (Vol. 23:3). Sale to Ellis Communications approved by FCC August 24, 1995 (Vol. 34:38; 35:20). Transfer of control to present owner approved by FCC July 26, 1996.

Represented (sales): TeleRep Inc.

Represented (legal): Goldberg, Godles, Wiener & Wright.

Personnel:

Edward Bradley, Vice President & General Manager.

Julie Foster, Research Director.

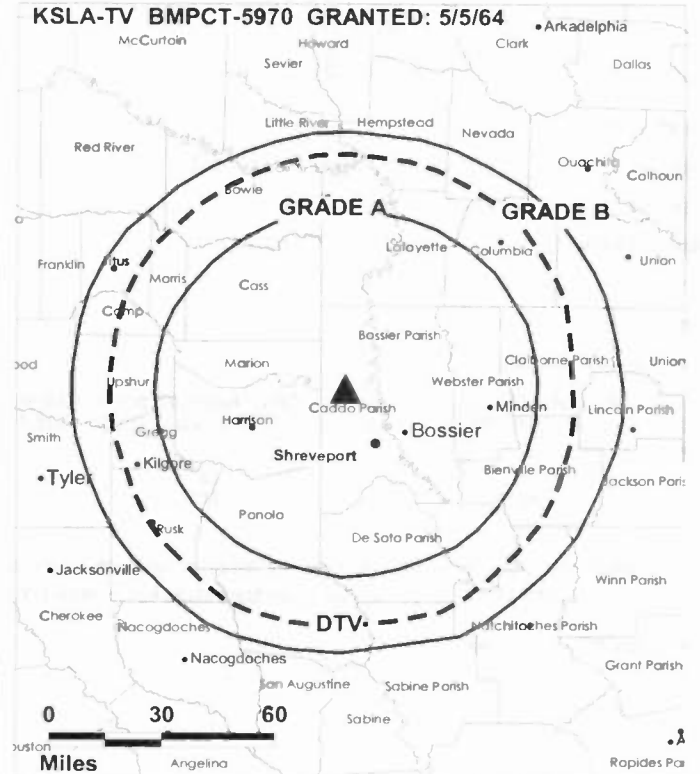
Cindy Delaney, General Sales Manager.

Mike Manard, National & Regional Sales Manager.

Bob Cashen, News Director.

Ted Small, Director Of Engineering.

John Cummings, Chief Engineer.



© 2005 Warren Communications News

Cindy Townsend, Business Manager.

Barb Bennett, Programming & Marketing Director.

Highest 30 Sec. Rate: \$2500.

City of License: Shreveport. **Station DMA:** Shreveport, LA. **Rank:** 81.

Circulation © 2004 Nielsen. Coverage based on Nielsen study.

GrandTotal	Cable TV Households	Non-cable TV Households	Total TV Households
Estimated Station Totals *	311,640	227,310	538,950
Average Weekly Circulation (2004)	201,200	101,437	302,637
Average Daily Circulation (2004)			166,202
Station DMA Total	Cable TV Households	Non-cable TV Households	Total TV Households
Estimated Station Totals *	206,120	153,980	360,100
Average Weekly Circulation (2004)	156,387	88,528	244,915
Average Daily Circulation (2004)			142,884
Other DMA Total	Cable TV Households	Non-cable TV Households	Total TV Households
Estimated Station Totals *	105,520	73,330	178,850
Average Weekly Circulation (2004)	44,813	12,909	57,722
Average Daily Circulation (2004)			23,318

*Estimated station totals are sums of the Nielsen TV and Cable TV household estimates for each county in which the station registers viewing of more than 5% as per the Nielsen Survey Methods.

KTBS-DT
Ch. 28

Network Service: ABC.

Licensee: KTBS Inc., 312 E. Kings Hwy., Shreveport, LA 71104.

Studio: 312 E. Kings Highway, Shreveport, LA 71104.

Mailing Address: Box 44227, Shreveport, LA 71134-4227.

Phone: 318-861-5800. **Fax:** 318-862-9434.

E-mail: gsirven@ktbs.com

Web Site: <http://www.ktbs.com>

Technical Facilities: Channel No. 28 (554-560 MHz). Authorized power: 1000-kw max. visual. Antenna: 1847-ft above av. terrain, 1795-ft. above ground, 2016-ft. above sea level.

Latitude	32°	41'	08"
Longitude	93°	56'	00"

Note: Latitude and longitude coordinates shown are based on the North American Datum of 1927 (NAD 27) as currently required by the Mass Media Bureau of the FCC.

Ownership: KTBS Inc. (Group Owner).

Began Operation: June 3, 2002. Standard and High Definition.

Represented (sales): Continental Television Sales.

Personnel:

Edwin N. Wray, President & General Manager.

Don Wiegel, Marketing Director.

Joe Todaro, Promotion Manager.

Ron Thoma, Production Manager.

Carolyn Lowery, Traffic Manager.

Melissa Parkerson, Community Affairs Director.

George Sirven, Station & General Sales Manager.

Judy Meller, Local & Regional Sales Manager.

Jan Elkins, News Director.

David L. Hendricks, Chief Engineer.

Sherri McCallie, Business Manager.

City of License: Shreveport. **Station DMA:** Shreveport, LA. **Rank:** 81.

Nielsen Data: Not available.

KTBS-TV

Ch. 3

Network Service: ABC.

Licensee: KTBS Inc., 312 E. Kings Hwy., Shreveport, LA 71104.

Studio: 312 E. Kings Hwy., Shreveport, LA 71104.

Mailing Address: Box 44227, Shreveport, LA 71134-4227.

Phone: 318-861-5800. Fax: 318-862-9434.

E-mail: gsriven@ktbs.com

Web Site: http://www.ktbs.com

Technical Facilities: Channel No. 3 (60-66 MHz). Authorized power: 100-kw visual, 10-kw aural. Antenna: 1781-ft above av. terrain, 1801-ft. above ground, 2049-ft. above sea level.

Latitude 32° 41' 08"
Longitude 93° 56' 00"

Holds CP for change to 1775-ft above av. terrain, 1729-ft. above ground, 1978-ft. above sea level; BPC2-20020805AAP.

Transmitter: 1.5-mi. SE of Mooringsport.

Digital Facilities: Channel No. 28 (554-560 MHz). Power: 1000-kw max. visual. Antenna: 1847-ft above av. terrain, 1795-ft. above ground, 2016-ft. above sea level.

Latitude 32° 41' 08"
Longitude 93° 56' 00"

FCC Digital File Number: BPCDT-990909AAC. Granted: December 27, 2000.

Note: Latitude and longitude coordinates shown are based on the North American Datum of 1927 (NAD 27) as currently required by the Mass Media Bureau of the FCC.

Multichannel TV Sound: Stereo only.

Satellite Earth Stations: Transmitter Larcen; RCA, 3.7-meter; Andrew, 4.5-meter C-band; EASI, 4.6-meter KC-band; ADM, 6.5-meter C-band; Andrew, 7.3-meter C-band; Standard Communications, Scientific-Atlanta, AvanteK receivers.

News Services: AP, ABC NewsOne.

Ownership: KTBS Inc. (Group Owner).

Began Operation: September 3, 1955.

Represented (sales): Continental Television Sales.

Represented (legal): Fletcher, Heald & Hildreth PLC.

Personnel:

Edwin N. Wray, President & General Manager.

Don Wiegel, Marketing Director.

Ron Thoma, Production Manager.

Joe Todaro, Promotion Manager.

Carolyn Lowry, Traffic Manager.

Melissa Parkerson, Community Affairs Director.

George Sirven, Station & General Sales Manager.

Judy Meller, Local & Regional Sales Manager.

Jan Elkins, News Director.

KTBS-TV BMPCT-5808 GRANTED: 12/18/62



© 2005 Warren Communications News

David L. Hendricks, Chief Engineer.

Sherri McCallie, Business Manager.

Rates: On request.

City of License: Shreveport. Station DMA: Shreveport, LA. Rank: 81.

Circulation © 2004 Nielsen. Coverage based on Nielsen study.

Grand Total	Cable TV Households	Non-cable TV Households	Total TV Households
Estimated Station Totals *	283,850	237,170	521,020
Average Weekly Circulation (2004)	169,753	99,684	269,437
Average Daily Circulation (2004)			147,513
Station DMA Total	Cable TV Households	Non-cable TV Households	Total TV Households
Estimated Station Totals *	206,120	153,980	360,100
Average Weekly Circulation (2004)	146,337	90,880	237,217
Average Daily Circulation (2004)			135,615
Other DMA Total	Cable TV Households	Non-cable TV Households	Total TV Households
Estimated Station Totals *	77,730	83,190	160,920
Average Weekly Circulation (2004)	23,416	8,804	32,220
Average Daily Circulation (2004)			11,898

*Estimated station totals are sums of the Nielsen TV and Cable TV household estimates for each county in which the station registers viewing of more than 5% as per the Nielsen Survey Methods.

KTAL-TV
Ch. 6

Network Service: NBC.

Licensee: Nexstar Finance Inc., 909 Lake Carolyn Pkwy., Suite 1450, Irving, TX 75039.

Studios: 132 Central Mall, Texarkana, TX 75503; 3150 N. Market St., Shreveport, LA 71107.

Mailing Address: 3150 N. Market St., Shreveport, LA 71107.

Phone: 318-629-6000; 903-793-1133. Fax: 318-629-6001.

E-mail: ktal@newschannel6.tv

Web Site: <http://www.newschannel6.tv>

Technical Facilities: Channel No. 6 (82-88 MHz). Authorized power: 100-kw visual, 10-kw aural. Antenna: 1580-ft above av. terrain, 1553-ft. above ground, 1849-ft. above sea level.

Latitude 32° 54' 11"
Longitude 94° 00' 22"

Transmitter: 2.3-mi. NNW of Vivian, W of County Rd.

Digital Facilities: Channel No. 15 (476-482 MHz). Power: 1000-kw max. visual. Antenna: 1467-ft above av. terrain, 1401-ft. above ground, 1696-ft. above sea level.

Latitude 32° 54' 11"
Longitude 94° 00' 20"

FCC Digital File Number: BPCDT-990114KE. Granted: March 19, 1999.

Note: Latitude and longitude coordinates shown are based on the North American Datum of 1927 (NAD 27) as currently required by the Mass Media Bureau of the FCC.

AM Affiliate: KCMC, 1-kw, 740 kHz (ABC).

FM Affiliate: KTAL-FM, 100-kw, 98.1 MHz (No. 251), 1447-ft.

News Service: AP.

Ownership: Nexstar Broadcasting Group Inc. (Group Owner).

Began Operation: August 16, 1953.

Represented (sales): Blair Television.

Represented (legal): Drinker Biddle & Reath LLP.

Personnel:

Scott Thomas, Vice President & General Manager.

Jay Barton, Promotion Manager.

C. L. Key, Production Manager.

Sandra Lewis, Traffic Manager.

Cheryl Olive, General Sales Manager.

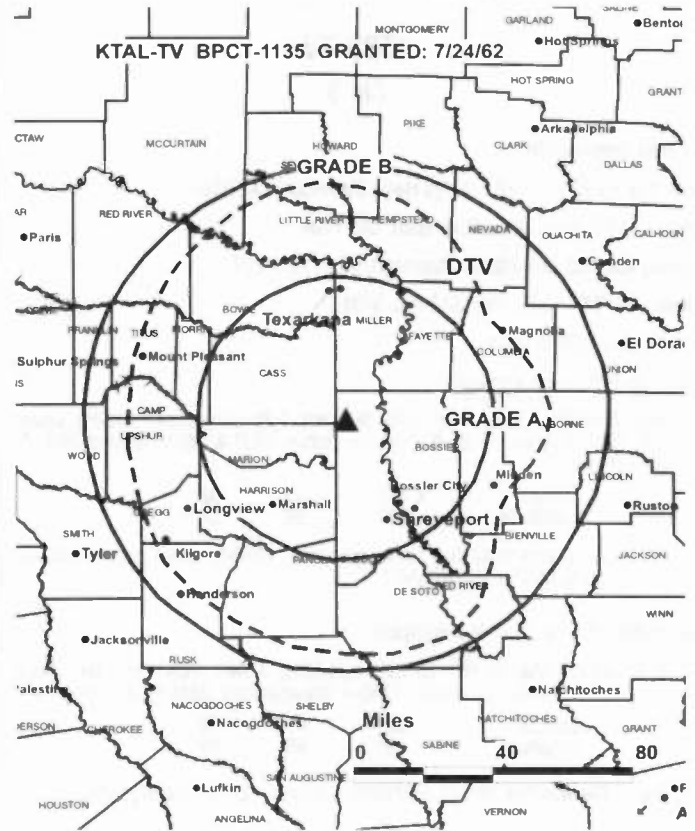
Tom Miles, Texarkana Local Sales Manager.

Jessica Pace, Shreveport Local Sales Manager.

Sean Kennedy, News Director.

Stuart Rowland, Chief Engineer.

Rhonda Randolph, Business Manager.



© 2005 Warren Communications News

Jean Byrd, Program Director.

Highest 30 Sec. Rate: \$1500.

City of License: Texarkana. Station DMA: Shreveport, LA. Rank: 81.

Circulation © 2004 Nielsen. Coverage based on Nielsen study.

GrandTotal	Cable TV Households	Non-cable TV Households	Total TV Households
Estimated Station Totals *	249,330	208,970	458,300
Average Weekly Circulation (2004)	132,764	79,986	212,750
Average Daily Circulation (2004)			98,469
Station DMA Total	Cable TV Households	Non-cable TV Households	Total TV Households
Estimated Station Totals *	192,730	153,980	346,710
Average Weekly Circulation (2004)	126,069	73,350	199,419
Average Daily Circulation (2004)			93,881
Other OMA Total	Cable TV Households	Non-cable TV Households	Total TV Households
Estimated Station Totals *	56,600	54,990	111,590
Average Weekly Circulation (2004)	6,695	6,636	13,331
Average Daily Circulation (2004)			4,588

*Estimated station totals are sums of the Nielsen TV and Cable TV household estimates for each county in which the station registers viewing of more than 5% as per the Nielsen Survey Methods.

WUPL
Ch. 54

Network Service: UPN.

Licensee: UPN Television Stations Inc., 2000 K St. NW, Suite 725, Washington, DC 20006.

Studio: 3850 N. Causeway St., Suite 454, Metairie, LA 70002.

Mailing Address: 3850 N. Causeway St., Suite 454, Metairie, LA 70002.

Phone: 504-828-5454. **Fax:** 504-828-5455.

E-mail: cvisco@upn54.com

Web Site: http://www.upn54.com

Technical Facilities: Channel No. 54 (710-716 MHz). Authorized power: 4376-kw max. visual. Antenna: 700-ft above av. terrain, 710-ft. above ground, 717-ft. above sea level.

Latitude 30° 17' 08.7"
Longitude 89° 54' 18.2"

Transmitter: 59131 Transmitter Rd., 2-mi. SE of Lacombe.

Digital Facilities: Channel No. 24 (530-536 MHz). Power: 1000-kw max. visual. Antenna: 583-ft above av. terrain, 590-ft. above ground.

Latitude 30° 17' 07.4"
Longitude 89° 54' 17.6"

Note: Latitude and longitude coordinates shown are based on the North American Datum of 1927 (NAD 27) as currently required by the Mass Media Bureau of the FCC.

Ownership: Viacom Inc. (Group Owner).

Began Operation: June 1, 1995. Sale to present owner by Middle America Communications Inc. approved by FCC September 29, 1997.

Represented (sales): Millennium Sales & Marketing.

Represented (legal): Hardy & Carey LLP.

Personnel:

Mike Conway, Vice President & General Manager.

Peter Uzelac, General Sales Manager.

Laura Long, Local Sales Manager.

John Moore, Chief Engineer.

Jeff Timpa, Programming Coordinator.

Joe Spragio, Account Executive.

Lisa Navo, Traffic Manager.

Kyle Claude, Promotion Director.

Rates: On request.

City of License: Slidell. **Station DMA:** New Orleans, LA. **Rank:** 43.



© 2005 Warren Communications News

Circulation © 2004 Nielsen. Coverage based on Nielsen study.

Grand Total	Cable TV Households	Non-cable TV Households	Total TV Households
Estimated Station Totals *	531,500	141,460	672,960
Average Weekly Circulation (2004)	120,055	32,552	152,607
Average Daily Circulation (2004)			51,528
Station OMA Total	Cable TV Households	Non-cable TV Households	Total TV Households
Estimated Station Totals *	514,540	141,460	656,000
Average Weekly Circulation (2004)	118,661	32,552	151,213
Average Daily Circulation (2004)			51,169
Other OMA Total	Cable TV Households	Non-cable TV Households	Total TV Households
Estimated Station Totals *	16,960	0	16,960
Average Weekly Circulation (2004)	1,394	0	1,394
Average Daily Circulation (2004)			359

*Estimated station totals are sums of the Nielsen TV and Cable TV household estimates for each county in which the station registers viewing of more than 5% as per the Nielsen Survey Methods.

WUPL-DT

Ch. 24

Network Service: UPN.

Grantee: UPN Television Stations Inc., 2000 K St. NW, Suite 2000, Washington, DC 20006.

UPN54: 3850 N. Causeway Blvd., Suite 454, Metairie, LA 70002.

Mailing Address: 3850 N. Causeway Blvd., Suite 454, Metairie, LA 70002.

Phone: 504-828-5454. **Fax:** 504-828-5455.

E-mail: cviso@upn54.com

Web Site: <http://www.upn54.com>

Technical Facilities: Channel No. 24 (530-536 MHz). Authorized power: 1000-kw max. visual. Antenna: 583-ft above av. terrain, 590-ft. above ground.

Latitude	30°	17'	07.4"
Longitude	89°	54'	17.6"

Requests modification of CP for change to 892-ft above av. terrain, 896-ft. above ground; lat. 29° 55' 11", long. 90° 01' 29", BMPCDT-20010823AAA.

Note: Latitude and longitude coordinates shown are based on the North American Datum of 1927 (NAD 27) as currently required by the Mass Media Bureau of the FCC.

Ownership: Viacom Inc. (Group Owner).

Began Operation: July 26, 2002. High Definition. Operating under Special Temporary Authority at 3-kw max. visual.

Represented (sales): HRP.

Personnel:

Mike Conway, Vice President & General Manager.

John Moore, Chief Engineer.

Peter Uzelac, General Sales Manager.

Laura Long, Local Sales Manager.

Jeff Timpa, Programming Coordinator.

Kyle Claude, Promotion Director.

Joe Spragio, Account Executive.

Lisa Navo, Traffic Manager.

City of License: Slidell. **Station DMA:** New Orleans, LA. **Rank:** 43.

Nielsen Data: Not available.

KMCT-DT
Ch. 38

Network Service: IND.

Grantee: Louisiana Christian Broadcasting Inc., 701 Parkwood Dr., West Monroe, LA 71291.

Studio: 701 Parkwood Dr., West Monroe, LA 71291.

Mailing Address: Box 1345, Monroe, LA 71210.

Phone: 318-322-1399; 800-249-1399. **Fax:** 318-323-3783.

E-mail: mike.reed@lambroadcasting.org

Web Site: <http://www.lambroadcasting.org>

Technical Facilities: Channel No. 38 (614-620 MHz). Authorized power: 50-kw max. visual. Antenna: 502-ft above av. terrain, 518-ft. above ground.

Latitude	32°	30'	21"
Longitude	92°	08'	55"

Note: Latitude and longitude coordinates shown are based on the North American Datum of 1927 (NAD 27) as currently required by the Mass Media Bureau of the FCC.

Ownership: Louisiana Christian Broadcasting Inc.

Began Operation: April 18, 2002. Operating under Special Temporary Authority at 8.1-kw max. visual.

Represented (legal): Hardy Carey & Chautin LLP.

Personnel:

Mike Reed, President, General Manager & Program Manager.

Amanda Deason, Traffic Manager.

Lisa Harris, General Sales Manager.

Dave Thompson, Chief Engineer.

City of License: West Monroe. **Station DMA:** Monroe, LA-El Dorado, AR. **Rank:** 135.

Nielsen Data: Not available.

KMCT-TV
Ch. 39

Network Service: IND.

Licensee: Louisiana Christian Broadcasting Inc., 701 Parkwood Dr., West Monroe, LA 71291.

Studio: 701 Parkwood Dr., West Monroe, LA 71291.

Mailing Address: Box 1345, Monroe, LA 71210.

Phone: 318-322-1399; 800-249-1399. **Fax:** 318-323-3783.

E-mail: mlke.reed@lambroadcasting.org

Web Site: http://www.lambroadcasting.org

Technical Facilities: Channel No. 39 (320-626 MHz). Authorized power: 560-kw max. visual, 56-kw aural. Antenna: 498-ft above av. terrain, 514-ft. above ground, 583-ft. above sea level.

Latitude 32° 30' 21"
Longitude 92° 08' 54"

Transmitter: 701 Parkwood Dr.

Digital Facilities: Channel No. 38 (614-620 MHz). Power: 50-kw max. visual. Antenna: 502-ft above av. terrain, 518-ft. above ground.

Latitude 32° 30' 21"
Longitude 92° 08' 55"

FCC Digital File Number: BPCDT-19991029ADX. Granted: November 09, 2000.

Note: Latitude and longitude coordinates shown are based on the North American Datum of 1927 (NAD 27) as currently required by the Mass Media Bureau of the FCC.

Ownership: Louisiana Christian Broadcasting Inc.

Began Operation: April 7, 1986. Involuntary transfer of control from Old Shareholder Board to New Shareholder Board approved by FCC June 14, 2004.

Represented (legal): Hardy Carey & Chautin LLP.

Personnel:

Mike Reed, President, General Manager & Program Director.

Amanda Deason, Traffic Manager.

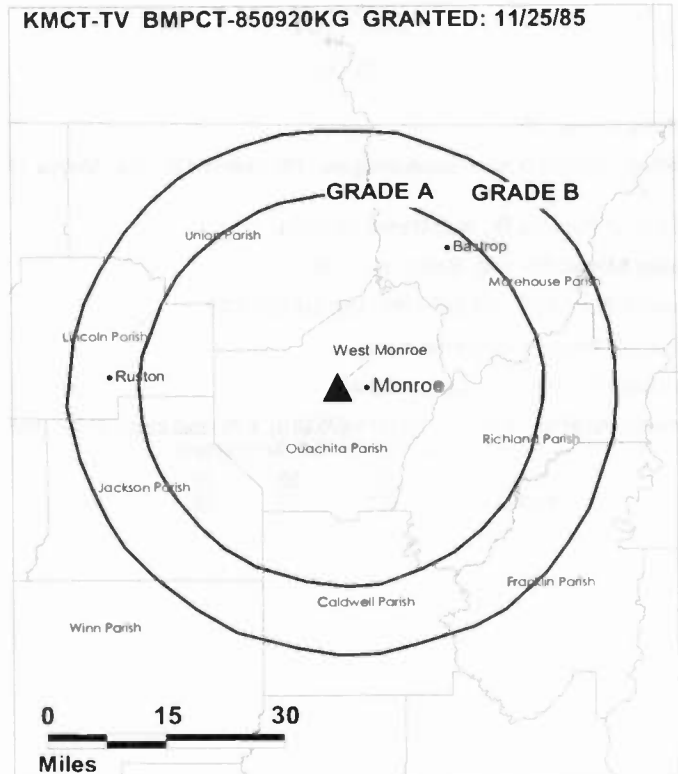
Lisa Harris, General Sales Manager.

Dave Thompson, Chief Engineer.

Rates: On request.

City of License: West Monroe. **Station DMA:** Monroe, LA-El Dorado, AR. **Rank:** 135.

KMCT-TV BMPCT-850920KG GRANTED: 11/25/85



© 2005 Warren Communications News

Circulation © 2004 Nielsen. Coverage based on Nielsen study.

GrandTotal	Cable TV Households	Non-cable TV Households	Total TV Households
Estimated Station Totals *	47,760	0	47,760
Average Weekly Circulation (2004)	3,640	0	3,640
Average Daily Circulation (2004)			913

Station OMA Total	Cable TV Households	Non-cable TV Households	Total TV Households
Estimated Station Totals *	47,760	0	47,760
Average Weekly Circulation (2004)	3,640	0	3,640
Average Daily Circulation (2004)			913

*Estimated station totals are sums of the Nielsen TV and Cable TV household estimates for each county in which the station registers viewing of more than 5% as per the Nielsen Survey Methods.

KARD
Ch. 14

Network Service: FOX.

Licensee: Nexstar Finance Inc., 909 Lake Carolyn Pkwy., Suite 1450, Irving, TX 75039.

Studio: 200 Pavilion Rd., West Monroe, LA 71292.

Mailing Address: 200 Pavilion Rd., West Monroe, LA 71292.

Phone: 318-323-1972. Fax: 318-322-0926.

E-mail: jholland@kard.com

Web Site: http://www.kard.com/

Technical Facilities: Channel No. 14 (470-476 MHz). Authorized power: 5000-kw max. visual, 500-kw aural. Antenna: 1876-ft. above av. terrain, 1929-ft. above ground, 2049-ft. above sea level.

Latitude 32° 05' 41"
Longitude 92° 10' 39"

Transmitter: 5.5-mi. W of Columbia, 1.5-mi. S of Hwy. 4.

Digital Facilities: Channel No. 36 (602-608 MHz). Power: 1000-kw max. visual. Antenna: 1870-ft above av. terrain, 1880-ft. above ground.

Latitude 32° 05' 42"
Longitude 92° 10' 34"

FCC Digital File Number: BPDCT-19991101ADC. Granted: January 22, 2001.

Note: Latitude and longitude coordinates shown are based on the North American Datum of 1927 (NAD 27) as currently required by the Mass Media Bureau of the FCC.

Multichannel TV Sound: Stereo only.

Satellite Earth Stations: Andrew, 3.5-meter; Andrew, 7-meter; Microwave Assoc., Andrew receivers.

Ownership: Nexstar Broadcasting Group Inc. (Group Owner).

Began Operation: August 19, 1967. Operation as KUZN-TV on Ch. 39 ended December 12, 1968 when station left air. It resumed operation under new ownership August 13, 1970; left air again August 16, 1971. Changed to Ch. 14 and resumed operation October 6, 1974. Transfer of control to Kenneth E. Meyer, et al., approved by FCC January 31, 1978. Sale to Charles Woods by Meyer, et al., approved by FCC November 2, 1984. Assignment to Banam Broadcasting Inc. approved by FCC March 16, 1993. Sale to Petracom Equity Partners LP approved by FCC May 31, 1995. Sale to Quorum Broadcast Holdings Inc. by Petracom Equity Partners LP approved by FCC May 4, 1998 (Television Digest, Vol. 37:37). Sale to Nexstar Broadcasting was approved by the FCC November 28, 2000 but never consummated. Merger of Quorum Broadcast Holdings Inc. into present owner approved by FCC October 30, 2003.

Represented (sales): Continental Television Sales.

Represented (legal): Drinker Biddle & Reath LLP.

Represented (engineering): Cohen, Dippell & Everist PC.

Personnel:

Lydia Guillory, Vice President & General Manager.

Susan Cumption, General Sales Manager.

Tony Tagaevore, News Director.

Joe Holland, Chief Engineer.

Betty Smith, Business Manager.

Irma Campbell, Program Director.



© 2005 Warren Communications News

Esther Phillips, Promotion Director.

J. D. Hammons, Production Manager.

Tammy Robinson, Traffic Manager.

Highest 30 Sec. Rate: \$600.

City of License: West Monroe. Station DMA: Monroe, LA-El Dorado, AR. Rank: 135.

Circulation © 2004 Nielsen. Coverage based on Nielsen study.

Grand Total	Cable TV Households	Non-cable TV Households	Total TV Households
Estimated Station Totals *	108,560	76,450	185,010
Average Weekly Circulation (2004)	47,857	20,484	68,341
Average Daily Circulation (2004)			23,184
Station DMA Total	Cable TV Households	Non-cable TV Households	Total TV Households
Estimated Station Totals *	103,150	54,230	157,380
Average Weekly Circulation (2004)	46,407	17,478	63,885
Average Daily Circulation (2004)			21,922
Other DMA Total	Cable TV Households	Non-cable TV Households	Total TV Households
Estimated Station Totals *	5,410	22,220	27,630
Average Weekly Circulation (2004)	1,450	3,006	4,456
Average Daily Circulation (2004)			1,262

*Estimated station totals are sums of the Nielsen TV and Cable TV household estimates for each county in which the station registers viewing of more than 5% as per the Nielsen Survey Methods.

KARD-DT
Ch. 36

Network Service: FOX.

Grantee: Nexstar Finance Inc., 909 Lake Carolyn Pkwy., Suite 1450, Irving, TX 75039.

Studio: 200 Pavillion Rd., West Monroe, LA 71292.

Mailing Address: 200 Pavillion Rd., West Monroe, LA 71292.

Phone: 318-323-1972. **Fax:** 318-322-0926.

E-mail: jholland@kard.com

Web Site: <http://www.kard.com>

Technical Facilities: Channel No. 36 (602-608 MHz). Authorized power: 1000-kw max. visual. Antenna: 1870-ft above av. terrain, 1880-ft. above ground.

Latitude	32°	05'	42"
Longitude	92°	10'	34"

Note: Latitude and longitude coordinates shown are based on the North American Datum of 1927 (NAD 27) as currently required by the Mass Media Bureau of the FCC.

Ownership: Nexstar Broadcasting Group Inc. (Group Owner).

Began Operation: Station operating under Special Temporary Authority; no on-air date

Represented (legal): Drinker Biddle & Reath LLP.

Represented (sales): Continental Television Sales.

Personnel:

Lydia Guillory, Vice President & General Manager.

Susan Cumption, General Sales Manager.

Tony Tagaevore, News Director.

Joe Holland, Chief Engineer.

Betty Smith, Business Manager.

Erma Campbell, Programming Director.

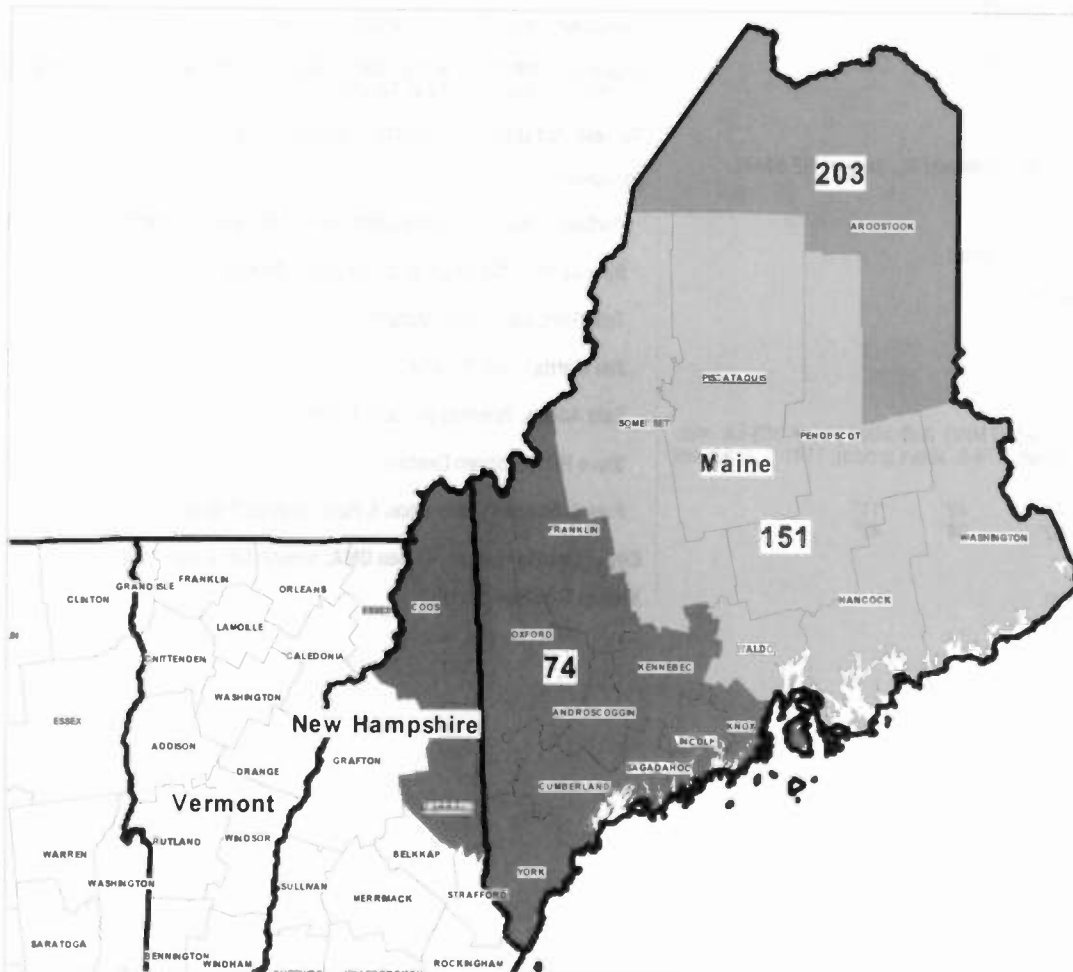
Esther Phillips, Promotions Manager.

J.D. Hammons, Productions Manager.

Tammy Robinson, Traffic Manager.

City of License: West Monroe. **Station DMA:** Monroe, LA-El Dorado, AR. **Rank:** 135.

Nielsen Data: Not available.



© 2005 Warren Communications News

MARKET	NIELSEN DMA TV HOUSEHOLDS	RANK	MARKET AREA COMMERCIAL STATIONS
Portland-Auburn, ME	409,060	74	WCSH-DT (44); WCSH (6); WGME-DT (38); WGME-TV (13); WMTW-DT (46); WMTW-TV (8); WPFO (23); WPME (35); WPXT (51)
Bangor, ME	144,740	151	WABI-DT (19); WABI-TV (5); WLBZ-DT (25); WLBZ (2); WVII-DT (14); WVII-TV (7)
Presque Isle, ME	31,840	203	WAGM-DT (16); WAGM-TV (8)

Maine *Digital* Station Totals as of December 1, 2004

	VHF	UHF	TOTAL
Commercial Television	0	7	7
Educational Television	0	5	5
	0	12	12

Maine Analog Station Totals as of December 1, 2004

	VHF	UHF	TOTAL
Commercial Television	7	3	10
Educational Television	4	1	5
	11	4	15

WABI-DT

Ch. 19

Network Service: CBS.

Grantee: Community Broadcasting Service, 35 Hildreth St., Bangor, ME 04401.

Studio: 35 Hildreth St., Bangor, ME 04401.

Mailing Address: 35 Hildreth St., Bangor, ME 04401.

Phone: 207-947-8321. **Fax:** 207-941-9378.

E-mail: wabi@wabi.tv

Web Site: <http://www.wabi.tv>

Technical Facilities: Channel No. 19 (500-506 MHz). Authorized power: 363-kw max. visual. Antenna: 1282-ft above av. terrain, 474-ft. above ground, 1181-ft. above sea level.

Latitude	44°	42'	11"
Longitude	69°	04'	47"

Transmitter: Peaked Mountain, Dixmont.

Note: Latitude and longitude coordinates shown are based on the North American Datum of 1927 (NAD 27) as currently required by the Mass Media Bureau of the FCC.

Ownership: Diversified Communications (Group Owner).

Began Operation: June 20, 2002. Standard Definition. Operating under Special Temporary Authority at 235-kw max. visual.

Represented (sales): Continental Television Sales.

Personnel:

Michael T. Young, Vice President, General Manager & General Sales Manager.

Dale Carter, Chief Engineer & Operations Director.

Tom Gass, Local Sales Manager.

Jim Morris, News Director.

Pam Adams, Business & Traffic Manager.

Steve Hiltz, Program Director.

Paul Saliwanchik, Promotion & Public Service Director.

City of License: Bangor. **Station DMA:** Bangor, ME. **Rank:** 151.

Nielsen Data: Not available.

Maine — Bangor

WABI-TV Ch. 5

Network Service: CBS.

Licensee: Community Broadcasting Service, 35 Hildreth St., Bangor, ME 04401.

Studio: 35 Hildreth St., Bangor, ME 04401.

Mailing Address: 35 Hildreth St., Bangor, ME 04401.

Phone: 207-947-8321. **Fax:** 207-941-9378.

E-mail: wabi@wabi.tv

Web Site: http://www.wabi.tv

Technical Facilities: Channel No. 5 (76-82 MHz). Authorized power: 40-kw visual, 6-kw aural. Antenna: 1320-ft above av. terrain, 529-ft. above ground, 1749-ft. above sea level.

Latitude 44° 42' 13"
Longitude 69° 04' 47"

Transmitter: Pickard Mountain, near Maine Rte. 9.

Digital Facilities: Channel No. 19 (500-506 MHz). Power: 363-kw max. visual. Antenna: 1282-ft above av. terrain, 474-ft. above ground, 1181-ft. above sea level.

Latitude 44° 42' 11"
Longitude 69° 04' 47"

FCC Digital File Number: BPCDT-19991101AHF. Granted: May 25, 2001.

Note: Latitude and longitude coordinates shown are based on the North American Datum of 1927 (NAD 27) as currently required by the Mass Media Bureau of the FCC.

Satellite Earth Stations: Transmitter Larcen; Scientific-Atlanta, 7-meter; M/A-Com, Ku-band; M/A-Com, Scientific-Atlanta receivers.

News Services: Fox NewsEdge, CNN Newsource, AP.

Ownership: Diversified Communications (Group Owner).

Began Operation: January 25, 1953.

Represented (sales): Continental Television Sales.

Represented (legal): Irwin, Campbell & Tannenwald PC.

Personnel:

Michael T. Young, Vice President, General Manager & General Sales Manager.

Dale Carter, Operations Director & Chief Engineer.

Tom Gass, General & Local Sales Manager.

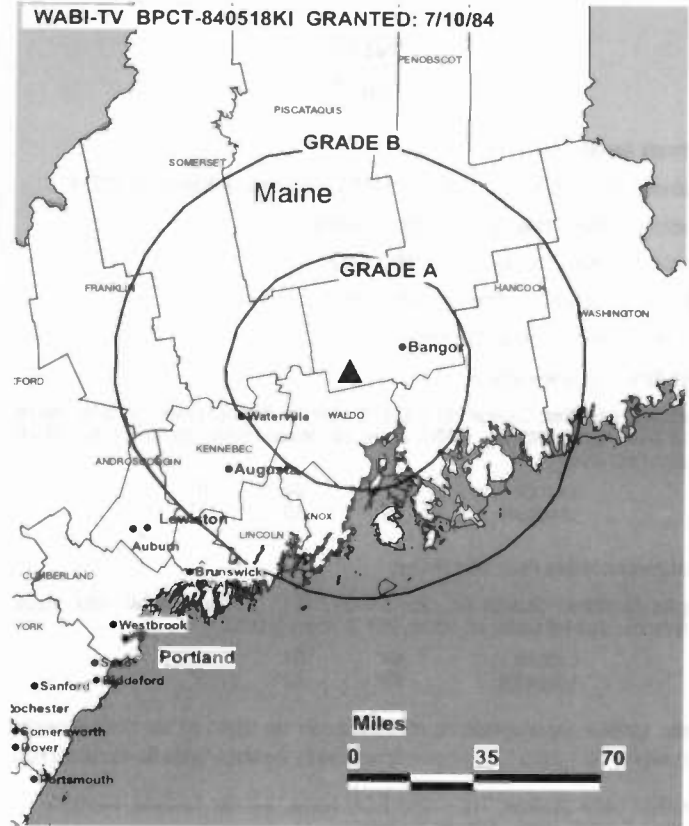
Jim Morris, News Director.

Pam Adams, Business & Traffic Manager.

Steve Hiltz, Program Director.

Paul Saliwanchik, Promotion & Public Service Director.

Rates: On request.



© 2005 Warren Communications News

City of License: Bangor. **Station DMA:** Bangor, ME. **Rank:** 151.

Circulation © 2004 Nielsen. Coverage based on Nielsen study.

GrandTotal	Cable TV Households	Non-cable TV Households	Total TV Households
Estimated Station Totals *	142,140	100,450	242,590
Average Weekly Circulation (2004)	82,130	53,358	135,488
Average Daily Circulation (2004)			77,385
Station DMA Total	Cable TV Households	Non-cable TV Households	Total TV Households
Estimated Station Totals *	66,400	73,150	139,550
Average Weekly Circulation (2004)	54,007	47,086	101,093
Average Daily Circulation (2004)			60,833
Other DMA Total	Cable TV Households	Non-cable TV Households	Total TV Households
Estimated Station Totals *	75,740	27,300	103,040
Average Weekly Circulation (2004)	28,123	6,272	34,395
Average Daily Circulation (2004)			16,552

*Estimated station totals are sums of the Nielsen TV and Cable TV household estimates for each county in which the station registers viewing of more than 5% as per the Nielsen Survey Methods.

Maine — Bangor

WLBZ Ch. 2

Network Service: NBC.

Licensee: Pacific & Southern Co. Inc., 1100 Wilson Blvd., Arlington, VA 22234.

Studio: 329 Mount Hope Ave., Bangor, ME 04401.

Mailing Address: Box 415, Bangor, ME 04402.

Phone: 207-942-4821. **Fax:** 207-945-6816.

E-mail: stu.pruzansky@wchs6.com

Web Site: http://www.wlbz.com

Technical Facilities: Channel No. 2 (54-60 MHz). Authorized power: 51.3-kw visual, 10.2-kw aural. Antenna: 640-ft above av. terrain, 99-ft. above ground, 941-ft. above sea level.

Latitude 44° 44' 10"
Longitude 68° 40' 17"

Transmitter: Riders Peak, near Holden.

Digital Facilities: Channel No. 25 (536-542 MHz). Power: 400-kw max. visual. Antenna: 1094-ft above av. terrain, 264-ft. above ground.

Latitude 44° 34' 50"
Longitude 68° 53' 53"

Note: Latitude and longitude coordinates shown are based on the North American Datum of 1927 (NAD 27) as currently required by the Mass Media Bureau of the FCC.

Satellite Earth Stations: Transmitter RCA; Harris, 3-meter Ku-band; Harris, 5-meter C-band; Harris, 8-meter Ku-band.

News Services: NBC News Channel, AP.

Ownership: Gannett Broadcasting Group (Group Owner).

Began Operation: September 12, 1954. Sale to present owner by Maine Broadcasting Co. approved by FCC January 2, 1998. (Television Digest, Vol. 37:42; 38:3). Sale as WTWO to Maine Broadcasting Co. by Murray Carpenter approved by FCC May 14, 1958 (Vol. 14:12, 16, 20).

Represented (sales): Blair Television.

Represented (legal): Reed, Smith, Shaw & McClay.

Represented (engineering): Denny & Associates PC.

Personnel:

Judy Horan, Vice President & General Manager.

Stuart Pruzansky, General Sales Manager.

Bud Cushman, Creative Services & Local Sales Manager.

Pat Archambault, National Sales Manager.

Mike Curry, News Director.

David Munde, Chief Engineer.

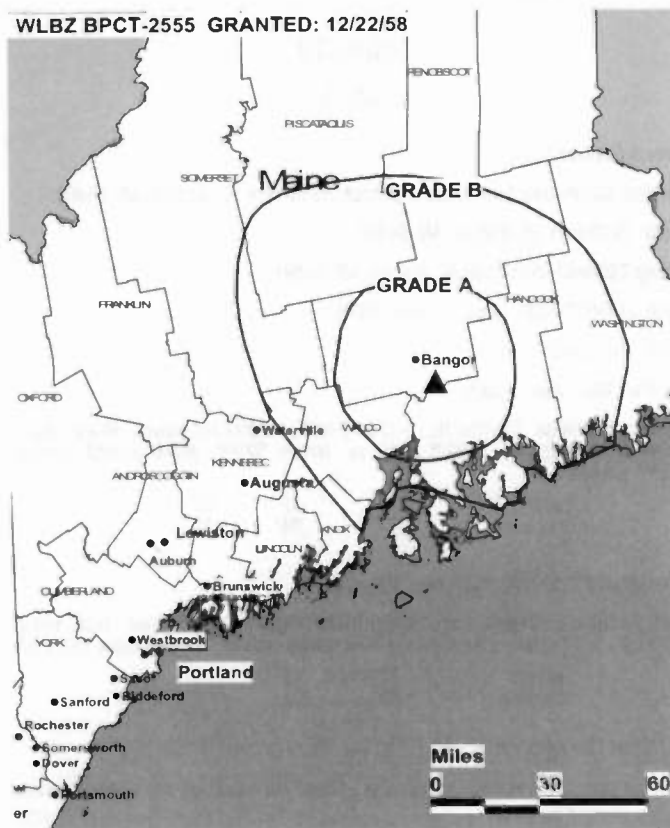
Cindy Kasprzak, Business Manager.

Eric Peters, Program Director.

Mark Parent, Promotion & Marketing Director.

Mike Kasprzak, Production Manager.

WLBZ BPCT-2555 GRANTED: 12/22/58



© 2005 Warren Communications News

Betty Strout, Traffic Manager.

Rates: On request.

City of License: Bangor. **Station DMA:** Bangor, ME. **Rank:** 151.

Circulation © 2004 Nielsen. Coverage based on Nielsen study.

GrandTotal	Cable TV Households	Non-cable TV Households	Total TV Households
Estimated Station Totals *	129,220	93,250	222,470
Average Weekly Circulation (2004)	73,100	41,201	114,301
Average Daily Circulation (2004)			65,276
Station DMA Total	Cable TV Households	Non-cable TV Households	Total TV Households
Estimated Station Totals *	66,400	73,150	139,550
Average Weekly Circulation (2004)	53,557	39,556	93,113
Average Daily Circulation (2004)			56,520
Other DMA Total	Cable TV Households	Non-cable TV Households	Total TV Households
Estimated Station Totals *	62,820	20,100	82,920
Average Weekly Circulation (2004)	19,543	1,645	21,188
Average Daily Circulation (2004)			8,756

*Estimated station totals are sums of the Nielsen TV and Cable TV household estimates for each county in which the station registers viewing of more than 5% as per the Nielsen Survey Methods.

WLBZ-DT

Ch. 25

Network Service: NBC.

Grantee: Pacific & Southern Co. Inc., 329 Mount Hope Ave., Bangor, ME 04401-4210.

Studio: 329 Mt. Hope Ave., Bangor, ME 04401-4210.

Mailing Address: Box 415, Bangor, ME 04402.

Phone: 207-942-4821. **Fax:** 207-945-6816.

E-mail: stu.pruzansky@wchs6.com

Web Site: <http://www.wlbz.com>

Technical Facilities: Channel No. 25 (536-542 MHz). Authorized power: 400-kw max. visual. Antenna: 1094-ft above av. terrain, 264-ft. above ground.

Latitude	44°	34'	50"
Longitude	68°	53'	53"

Holds CP for change to 1000-kw max. visual, 652-ft above av. terrain, 66-ft. above ground; lat. 44° 44' 10", long. 68° 40' 17", BMPCDT-20020304ABW.

Transmitter: Ryders Bluff, East Holden.

Note: Latitude and longitude coordinates shown are based on the North American Datum of 1927 (NAD 27) as currently required by the Mass Media Bureau of the FCC.

Ownership: Gannett Broadcasting Group (Group Owner).

Began Operation: May 1, 2002. Operating under Special Temporary at 500-kw max. visual.

Represented (sales): Blair Television.

Represented (legal): Wiley, Rein & Fielding.

Represented (engineering): Cavel, Mertz & Davis, Inc.

Personnel:

Judy Horan, Vice President & General Manager.

Stu Pruzansky, General Sales Manager.

Bud Cushman, Creative Services & Local Sales Manager.

Pat Archambault, National Sales Manager.

Mike Curry, News Director.

David Munde, Chief Engineer.

Cindy Kasprzak, Business Manager.

Eric Peters, Program Director.

Mark Parent, Promotion & Marketing Director.

Mike Kasprzak, Production Manager.

Betty Strout, Traffic Manager.

City of License: Bangor. **Station DMA:** Bangor, ME. **Rank:** 151.

Nielsen Data: Not available.

WVII-DT
Ch. 14

Network Service: ABC.

Grantee: Bangor Communications LLC, 885 3rd Ave., 34th Floor, New York, NY 10022.

Studio: 371 Target Industrial Circle, Bangor, ME 04401.

Mailing Address: 371 Target Industrial Circle, Bangor, ME 04401.

Phone: 207-945-6457. **Fax:** 207-942-0511.

Web Site: <http://www.wvii.com>

Technical Facilities: Channel No. 14 (470-476 MHz). Authorized power: 532-kw max. visual. Antenna: 820-ft above av. terrain, 138-ft. above ground.

Latitude	44°	45'	35"
Longitude	68°	34'	01"

Requests modification of CP for change to 856-ft above av. terrain, 174-ft. above ground, 1171-ft. above sea level; BMPCDT-20040507ABD.

Note: Latitude and longitude coordinates shown are based on the North American Datum of 1927 (NAD 27) as currently required by the Mass Media Bureau of the FCC.

Ownership: Seaway Holdings Inc. (Group Owner).

Began Operation: Station operating under Special Temporary Authority; no on-air date

Represented (sales): Millennium Sales & Marketing.

Represented (legal): Wiley, Rein & Fielding.

Personnel:

Michael Palmer, Vice President & General Manager.

Greg Buzzell, Chief Engineer.

Tim Stuber, Business Manager.

Mike Palmer, Program Director.

City of License: Bangor. **Station DMA:** Bangor, ME. **Rank:** 151.

Nielsen Data: Not available.

Maine — Bangor

WVII-TV

Ch. 7

Network Service: ABC.

Licensee: Bangor Communications LLC, 885 3rd Ave., 34th Floor, New York, NY 10022.

Studio: 371 Target Industrial Circle, Bangor, ME 04401.

Mailing Address: 371 Target Industrial Circle, Bangor, ME 04401.

Phone: 207-945-6457. **Fax:** 207-942-0511.

Web Site: <http://www.wvii.com>

Technical Facilities: Channel No. 7 (174-180 MHz). Authorized power: 316-kw visual, 31.6-kw aural. Antenna: 819-ft above av. terrain, 137-ft. above ground, 1134-ft. above sea level.

Latitude 44° 45' 35"
Longitude 68° 34' 01"

Transmitter: Black Cap Mountain, Eddington.

Digital Facilities: Channel No. 14 (470-476 MHz). Power: 532-kw max. visual. Antenna: 820-ft above av. terrain, 138-ft. above ground.

Latitude 44° 45' 35"
Longitude 68° 34' 01"

FCC Digital File Number: BPCDT-19991021ABO. Granted: April 19, 2000.

Note: Latitude and longitude coordinates shown are based on the North American Datum of 1927 (NAD 27) as currently required by the Mass Media Bureau of the FCC.

Multichannel TV Sound: Stereo only.

Satellite Earth Stations: Transmitter Larcen; Unimesh, 3.1-meter KC-band; Gabriel, 3.7-meter KC-band; Andrew, 4.5-meter C-band; Comtech, 5-meter C-band; Toshiba, Standard Communications, Pinzone, Chapparral, Andrew receivers.

News Services: CNN Newsource, AP, ABC NewsOne.

Ownership: Seaway Holdings Inc. (Group Owner).

Began Operation: October 15, 1965. Sale to present owner by Eastern Maine Broadcasting System Inc. (John J. Pineau) approved by FCC July 23, 1982. Sale to Pineau by Downeast TV Inc., Debtor-in-Possession, approved by FCC January 20, 1976.

Represented (legal): Wiley, Rein & Fielding.

Represented (sales): Millennium Sales & Marketing.

Personnel:

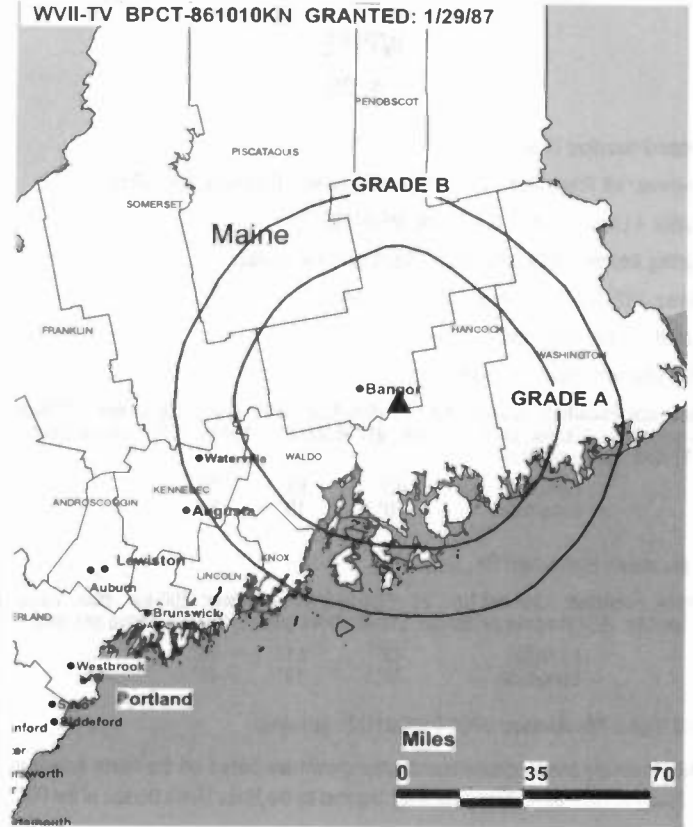
Michael Palmer, Vice President & General Manager.

Jan Smith, News Director.

Greg Buzzell, Chief Engineer.

Tim Stuber, Business Manager.

Rates: On request.



© 2005 Warren Communications News

City of License: Bangor. **Station DMA:** Bangor, ME. **Rank:** 151.

Circulation © 2004 Nielsen. Coverage based on Nielsen study.

Grand Total	Cable TV Households	Non-cable TV Households	Total TV Households
Estimated Station Totals *	91,710	88,410	180,120
Average Weekly Circulation (2004)	51,297	34,358	85,655
Average Daily Circulation (2004)			35,382
Station DMA Total	Cable TV Households	Non-cable TV Households	Total TV Households
Estimated Station Totals *	66,400	73,150	139,550
Average Weekly Circulation (2004)	40,248	33,084	73,332
Average Daily Circulation (2004)			32,348
Other DMA Total	Cable TV Households	Non-cable TV Households	Total TV Households
Estimated Station Totals *	25,310	15,260	40,570
Average Weekly Circulation (2004)	11,049	1,274	12,323
Average Daily Circulation (2004)			3,034

*Estimated station totals are sums of the Nielsen TV and Cable TV household estimates for each county in which the station registers viewing of more than 5% as per the Nielsen Survey Methods.

**WPME
Ch. 35**

Network Service: UPN.

Licensee: KB Prime Media Inc., 1320 Lafayette Rd., Gladwyne, PA 19035.

Studio: 4 Ledgeview Dr., Westbrook, ME 04092.

Mailing Address: 4 Ledgeview Dr., Westbrook, ME 04092.

Phone: 207-774-0051. **Fax:** 207-774-6849.

E-mail: mainesupn@ourmaine.com

Web Site: http://www.ourmaine.com

Technical Facilities: Channel No. 35 (596-602 MHz). Authorized power: 1108-kw max. visual, 100-kw aural. Antenna: 912-ft above av. terrain, 663-ft. above ground, 1132-ft. above sea level.

Latitude	43°	51'	06"
Longitude	70°	19'	39"

Transmitter: Eagles Nest Rd., Gray.

Digital Facilities: Channel No. 28 (554-560 MHz). Power: 200-kw max. visual. Antenna: 824-ft above av. terrain, 610-ft. above ground, 1076-ft. above sea level.

Latitude	43°	51'	06"
Longitude	70°	19'	40"

FCC Digital File Number: BPCDT-980831KE. (pending).

Note: Latitude and longitude coordinates shown are based on the North American Datum of 1927 (NAD 27) as currently required by the Mass Media Bureau of the FCC.

LMA: Local marketing agreement with WPXT (W), Portland.

Ownership: KB Prime Media LLC (Group Owner).

Began Operation: August 1, 1997. Sale pending to WPME License Corp. (Pegasus Communications Corp.). Sale to present owner by New England Television Inc. approved by FCC December 5, 2000.

Represented (sales): Petry Television Inc.

Represented (legal): Drinker Biddle & Reath LLP.

Represented (engineering): du Treil, Lundin & Rackley.

Personnel:

Ann Gagne, General Manager.

James Jasper, Station Manager.

Dennis Holland, General Sales Manager.

Dan Mecca, National Sales Manager.

Roy Ouelette, Chief Engineer.

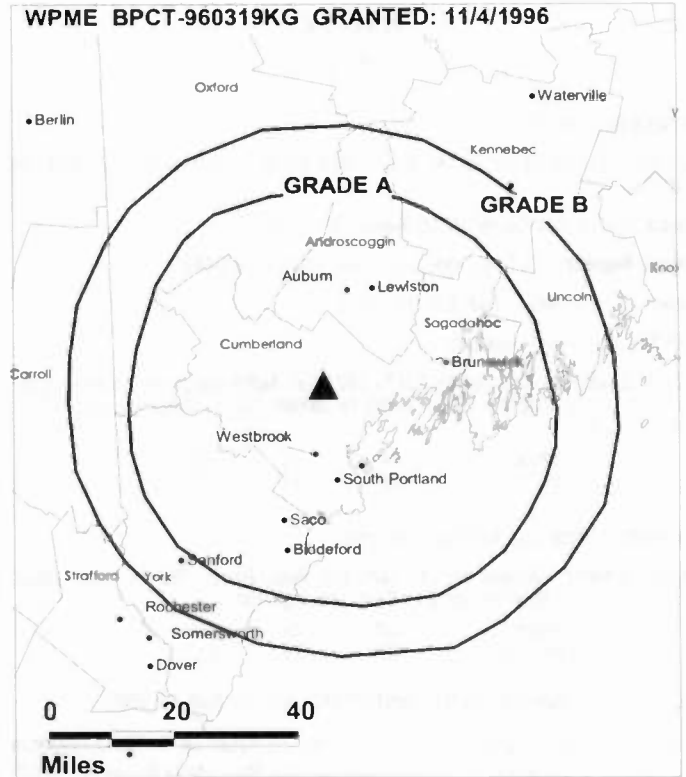
Karen Smith, Business Manager.

Laurie Nappi, Program Director.

Todd Leddy, Promotion Director.

Leurie Dee Whitman, Production Manager.

Vicki Hammlin-Zahn, Traffic Manager.



Rates: On request.

City of License: Lewiston. **Station DMA:** Portland-Auburn, ME. **Rank:** 74.

Circulation © 2004 Nielsen. Coverage based on Nielsen study.

GrandTotal	Cable TV Households	Non-cable TV Households	Total TV Households
Estimated Station Totals *	303,330	59,040	362,370
Average Weekly Circulation (2004)	57,982	8,554	66,536
Average Daily Circulation (2004)			18,498
Station OMA Total	Cable TV Households	Non-cable TV Households	Total TV Households
Estimated Station Totals *	292,820	59,040	351,860
Average Weekly Circulation (2004)	55,670	8,554	64,224
Average Daily Circulation (2004)			18,067
Other OMA Total	Cable TV Households	Non-cable TV Households	Total TV Households
Estimated Station Totals *	10,510	0	10,510
Average Weekly Circulation (2004)	2,312	0	2,312
Average Daily Circulation (2004)			431

*Estimated station totals are sums of the Nielsen TV and Cable TV household estimates for each county in which the station registers viewing of more than 5% as per the Nielsen Survey Methods.

WCSH
Ch. 6

Network Service: NBC.

Licensee: Pacific & Southern Co. Inc., 1100 Wilson Blvd., Arlington, VA 22234.

Studio: One Congress Square, Portland, ME 04101.

Mailing Address: One Congress Square, Portland, ME 04101.

Phone: 207-828-6666; 800-464-1213. **Fax:** 207-828-6610.

E-mail: info@wcs6.com; dave.dundee@wcs6.com

Web Site: http://www.wcs6.com

Technical Facilities: Channel No. 6 (82-88 MHz). Authorized power: 100-kw visual, 20-kw aural. Antenna: 2001-ft above av. terrain, 1273-ft. above ground, 2503-ft. above sea level.

Latitude 43° 51' 30"
Longitude 70° 42' 41"

Transmitter: Winn Mountain, Sebago.

Digital Facilities: Channel No. 44 (650-656 MHz). Power: 1000-kw max. visual. Antenna: 1929-ft above av. terrain, 1204-ft. above ground, 2433-ft. above sea level.

Latitude 43° 51' 30"
Longitude 70° 42' 41"

Note: Latitude and longitude coordinates shown are based on the North American Datum of 1927 (NAD 27) as currently required by the Mass Media Bureau of the FCC.

Satellite Earth Station: Satcom Technologies, 7-meter; M/A-Com receivers.

News Services: NBC News Channel, AP.

Ownership: Gannett Broadcasting Group (Group Owner).

Began Operation: December 1, 1953.

Represented (sales): Blair Television.

Represented (legal):

Represented (engineering): Denny & Associates PC.

Personnel:

Steve Thaxton, President & General Manager.

Stuart Pruzansky, General Sales Manager.

Lila Saindon, Local Sales Manager.

Pat Archambault, National Sales Manager.

Mike Curry, News Director.

Dave Munde, Chief Engineer.

Pam Remieres, Business Manager.

Mike Marshall, Program & Promotions Director.

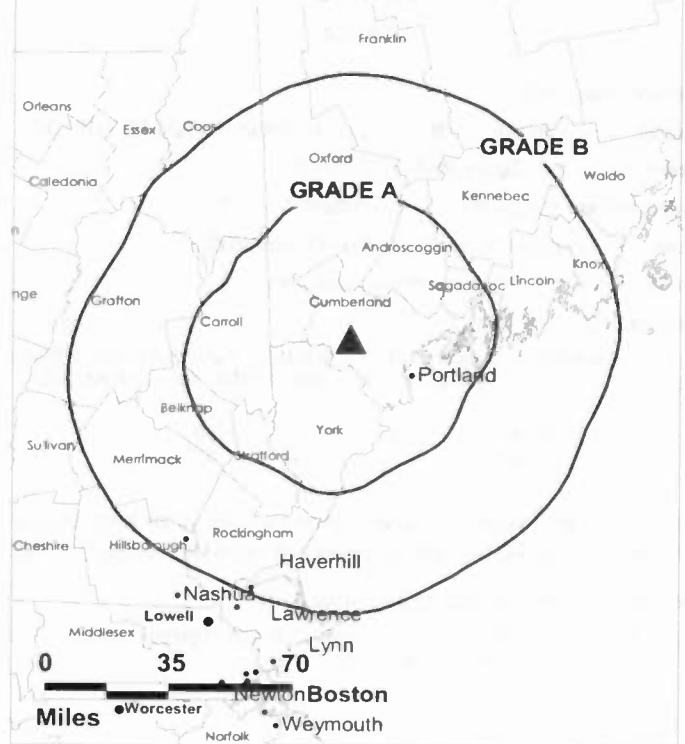
Debbie Briggs, Marketing Director.

Paul Doughty, Production Manager.

Stephanie Elston, Traffic Manager.

Charlene Belanger, Community Relations Manager.

WCSH BPCT-990713KF GRANTED: 11/26/1999



© 2005 Warren Communications News

Fred Nutter, Public Affairs & Editorial Director.

Rates: On request.

City of License: Portland. **Station DMA:** Portland-Auburn, ME. **Rank:** 74.

Circulation © 2004 Nielsen. Coverage based on Nielsen study.

Grand Total	Cable TV Households	Non-cable TV Households	Total TV Households
Estimated Station Totals *	438,380	137,400	575,780
Average Weekly Circulation (2004)	251,941	62,533	314,474
Average Daily Circulation (2004)			182,649
Station OMA Total	Cable TV Households	Non-cable TV Households	Total TV Households
Estimated Station Totals *	302,050	91,590	393,640
Average Weekly Circulation (2004)	229,926	55,246	285,172
Average Daily Circulation (2004)			172,154
Other OMA Total	Cable TV Households	Non-cable TV Households	Total TV Households
Estimated Station Totals *	136,330	45,810	182,140
Average Weekly Circulation (2004)	22,015	7,287	29,302
Average Daily Circulation (2004)			10,495

*Estimated station totals are sums of the Nielsen TV and Cable TV household estimates for each county in which the station registers viewing of more than 5% as per the Nielsen Survey Methods.

WCSH-DT
Ch. 44

Network Service: NBC.

Grantee: Pacific & Southern Co. Inc., One Congress Square, Portland, ME 04101-3801.

Studio: One Congress Square, Portland, ME 04101.

Mailing Address: One Congress Square, Portland, ME 04101.

Phone: 207-828-6666; 800-464-1213. **Fax:** 207-826-6630.

E-mail: info@wssh6.com;dave.dundee@wssh6.com

Web Site: http://www.wssh6.com

Technical Facilities: Channel No. 44 (650-656 MHz). Authorized power: 1000-kw max. visual. Antenna: 1929-ft above av. terrain, 1204-ft. above ground, 2433-ft. above sea level.

Latitude	43°	51'	30"
Longitude	70°	42'	41"

Note: Latitude and longitude coordinates shown are based on the North American Datum of 1927 (NAD 27) as currently required by the Mass Media Bureau of the FCC.

Ownership: Gannett Broadcasting Group (Group Owner).

Began Operation: April 29, 2002. Standard Definition. Operating under Special Temporary Authority at 500-kw max. visual.

Represented (sales): Blair Television.

Personnel:

Steve Thaxton, President & General Manager.

Stuart Pruzansky, General Sales Manager.

Lila Saindon, Local Sales Manager.

Pat Archambault, National Sales Manager.

Pam Remieres, Business Manager.

Mike Curry, News Director.

Dave Mundee, Chief Engineer.

Mike Marshall, Program & Promotions Director.

Debbie Briggs, Marketing Director.

Paul Doughty, Production Manager.

Stephanie Elston, Traffic Manager.

Charlene Belanger, Community Relations Manager.

Fred Nutter, Public Affairs & Editorial Director.

City of License: Portland. **Station DMA:** Portland-Auburn, ME. **Rank:** 74.

Nielsen Data: Not available.

WGME-DT
Ch. 38

Network Service: CBS.

Grantee: WGME Licensee LLC, 10706 Beaver Dam Rd., Cockeysville, MD 21030.

Studio: 1335 Washington Ave., Portland, ME 04103.

Mailing Address: 1335 Washington Ave., Portland, ME 04103.

Phone: 207-797-1313. **Fax:** 207-878-3205.

E-mail: acartwri@wgme.com

Web Site: <http://www.wgme.com>

Technical Facilities: Channel No. 38 (614-620 MHz). Authorized power: 1000-kw max. visual. Antenna: 1611-ft above av. terrain, 1565-ft. above ground.

Latitude	43°	55'	28"
Longitude	70°	29'	28"

Note: Latitude and longitude coordinates shown are based on the North American Datum of 1927 (NAD 27) as currently required by the Mass Media Bureau of the FCC.

Ownership: Sinclair Broadcast Group Inc. (Group Owner).

Began Operation: April 19, 2002. Standard Definition. Operating under Special Temporary Authority at 100-kw max. visual.

Represented (sales): Millennium Sales & Marketing.

Personnel:

Alan Cartwright, General Manager.

Gary Legters, Operations Manager.

Don Barr, General Sales Manager.

George Baines, Local Sales Manager.

Sue Bonin, National Sales Manager.

Dave Kaplar, News Director.

Craig Clark, Chief Engineer.

Stephanie Cook, Business Manager.

Kate Reilly, Program Coordinator.

Jerry Mocchiola, Promotion Director.

John Shrank, Production Manager.

Kelly Dendy, Traffic Manager.

City of License: Portland. **Station DMA:** Portland-Auburn, ME. **Rank:** 74.

Nielsen Data: Not available.

WGME-TV
Ch. 13

Network Service: CBS.

Licensee: Sinclair Communications Inc., 10706 Beaver Dam Rd., Cockeysville, MD 21030.

Studio: 1335 Washington Ave., Portland, ME 04103.

Mailing Address: 1335 Washington Ave., Portland, ME 04103.

Phone: 207-797-1313. **Fax:** 207-878-7482.

E-mail: acartwri@wgme.com

Web Site: http://www.wgme.com

Technical Facilities: Channel No. 13 (210-216 MHz). Authorized power: 295-kw max. visual, 29.5-kw aural. Antenna: 1516-ft above av. terrain, 1562-ft. above ground, 1988-ft. above sea level.

Latitude 43° 55' 29"
Longitude 70° 29' 29"

Transmitter: Brown Hill, approx. 2-mi. NE of Raymond.

Digital Facilities: Channel No. 38 (614-620 MHz). Power: 1000-kw max. visual. Antenna: 1611-ft above av. terrain, 1565-ft. above ground.

Latitude 43° 55' 28"
Longitude 70° 29' 28"

FCC Digital File Number: BPCDT-19991028ACC. Granted: September 27, 2001.

Note: Latitude and longitude coordinates shown are based on the North American Datum of 1927 (NAD 27) as currently required by the Mass Media Bureau of the FCC.

News Services: AP, CBS Newspath.

Ownership: Sinclair Broadcast Group Inc. (Group Owner).

Began Operation: May 16, 1954. Sale to present owner by Guy Gannett Communications approved by FCC April 5, 1999 (Television Digest, Vol. 38:36, 37).

Represented (sales): Millennium Sales & Marketing.

Represented (legal): Dow, Lohnes & Albertson PLLC.

Represented (engineering): Lohnes & Culver.

Personnel:

Alan Cartwright, General Manager.

Gary Legters, Operations Manager.

Don Barr, General Sales Manager.

George Baines, Local Sales Manager.

Sue Bonin, National Sales Manager.

Dave Kaplar, News Director.

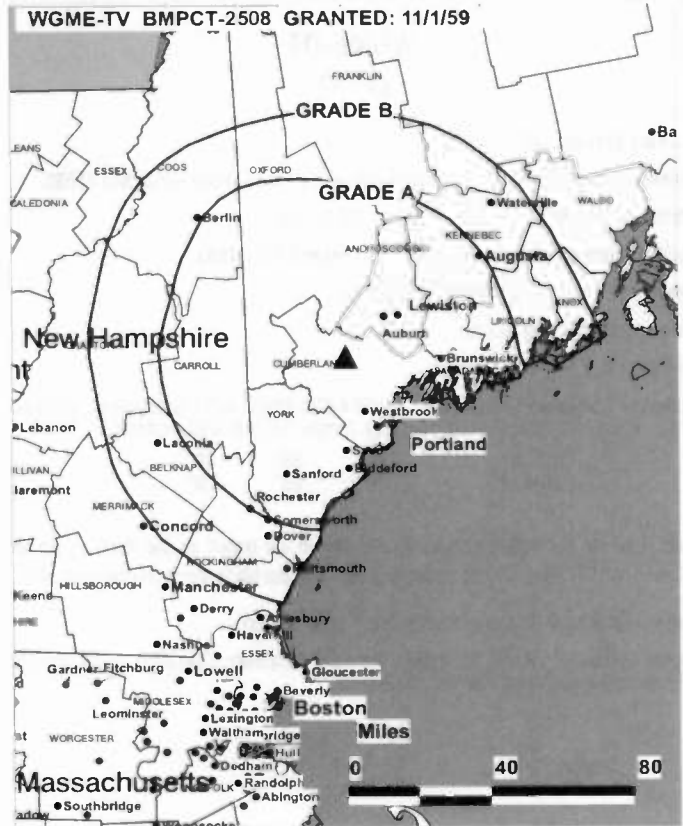
Craig Clark, Chief Engineer.

Stephanie Cook, Business Manager.

Kate Reilly, Program Coordinator.

John Shrank, Production Director.

Jerry Mocchiola, Promotion Director.



© 2005 Warren Communications News

Kelly Dendy, Traffic Manager.

Highest 30 Sec. Rate: \$1000.

City of License: Portland. **Station DMA:** Portland-Auburn, ME. **Rank:** 74.

Circulation © 2004 Nielsen. Coverage based on Nielsen study.

GrandTotal	Cable TV Households	Non-cable TV Households	Total TV Households
Estimated Station Totals *	359,960	104,580	464,540
Average Weekly Circulation (2004)	234,193	53,074	287,267
Average Daily Circulation (2004)			145,858
Station DMA Total	Cable TV Households	Non-cable TV Households	Total TV Households
Estimated Station Totals *	302,050	91,590	393,640
Average Weekly Circulation (2004)	210,987	51,253	262,240
Average Daily Circulation (2004)			134,623
Other DMA Total	Cable TV Households	Non-cable TV Households	Total TV Households
Estimated Station Totals *	57,910	12,990	70,900
Average Weekly Circulation (2004)	23,206	1,821	25,027
Average Daily Circulation (2004)			11,235

*Estimated station totals are sums of the Nielsen TV and Cable TV household estimates for each county in which the station registers viewing of more than 5% as per the Nielsen Survey Methods.

WPXT
Ch. 51

Network Service: WBN.

Licensee: HMW Inc., 2320 Congress St., Portland, ME 04102.

Studio: 4 Ledgeview Dr., Westbrook, ME 04092.

Mailing Address: 4 Ledgeview Dr., Westbrook, ME 04092.

Phone: 207-774-0051. **Fax:** 207-774-6849.

E-mail: maineswb@ourmaine.com

Web Site: http://www.ourmaine.com

Technical Facilities: Channel No. 51 (692-698 MHz). Authorized power: 3011-kw max. visual, 301-kw aural. Antenna: 917-ft above av. terrain, 697-ft. above ground, 1177-ft. above sea level.

Latitude 43° 51' 05.5"
Longitude 70° 19' 40"

Transmitter: 2.5-mi. S of Gray.

Digital Facilities: Channel No. 4 (66-72 MHz). Power: 750-kw visual. Antenna: 869-ft above av. terrain, 643-ft. above ground, 1122-ft. above sea level.

Latitude 43° 51' 006"
Longitude 70° 19' 40"

FCC Digital File Number: BPCDT-980825KF. Granted: June 14, 2004.

Note: Latitude and longitude coordinates shown are based on the North American Datum of 1927 (NAD 27) as currently required by the Mass Media Bureau of the FCC.

Multichannel TV Sound: Stereo only.

Satellite Earth Stations: Transmitter Comark; Vertex, Ku-band; Scientific-Atlanta, Ku-band; Comtech, C-band; Chapparral, C-band; Standard Communications, Scientific-Atlanta, Pinzone, M/A-Com receivers.

LMA: Local marketing agreement with WPME (U), Lewiston.

Ownership: Pegasus Communications Corp. (Group Owner).

Began Operation: September 14, 1986. Transfer of control to John W. Bride approved by FCC October 6, 1986. Sale to present owner approved by FCC May 17, 1996 (Television Digest, Vol. 36:6).

Represented (sales): Petry Television Inc.

Represented (legal): Shaw Pittman.

Personnel:

Ann Gagne, General Manager.

Todd Leddy, Promotion Manager.

Laurie Nappi, Program Director.

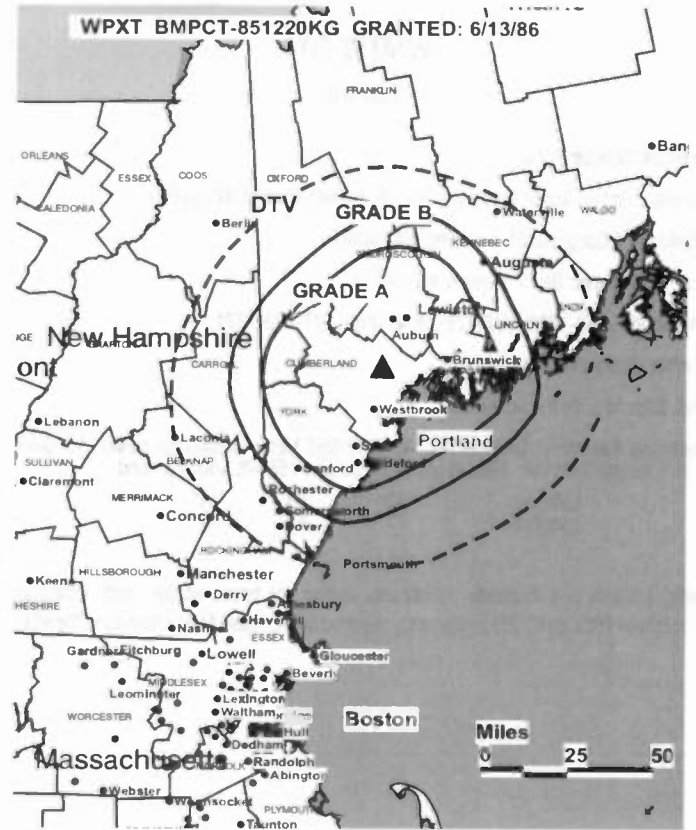
Roy Duelllette, Chief Engineer.

Dennis Holland, General Sales Manager.

Dan Mecca, National Sales Manager.

Pat Washburn, News Director.

Vicki Hamlin-Zahn, Traffic Manager.



© 2005 Warren Communications News

Rates: On request.

City of License: Portland. **Station DMA:** Portland-Auburn, ME. **Rank:** 74.

Circulation © 2004 Nielsen. Coverage based on Nielsen study.

GrandTotal	Cable TV Households	Non-cable TV Households	Total TV Households
Estimated Station Totals *	303,330	69,920	373,250
Average Weekly Circulation (2004)	93,354	10,564	103,918
Average Daily Circulation (2004)			34,345
Station DMA Total	Cable TV Households	Non-cable TV Households	Total TV Households
Estimated Station Totals *	292,820	69,920	362,740
Average Weekly Circulation (2004)	89,318	10,564	99,882
Average Daily Circulation (2004)			33,672
Other DMA Total	Cable TV Households	Non-cable TV Households	Total TV Households
Estimated Station Totals *	10,510	0	10,510
Average Weekly Circulation (2004)	4,036	0	4,036
Average Daily Circulation (2004)			673

*Estimated station totals are sums of the Nielsen TV and Cable TV household estimates for each county in which the station registers viewing of more than 5% as per the Nielsen Survey Methods.

Maine — Portland-Poland Spring

WMTW-DT

Ch. 46

Network Service: ABC.

Grantee: Hearst-Argyle Properties Inc., Box 1800, Raleigh, NC 27602.

Studio: 477 Congress St., Portland, ME 04101.

Mailing Address: Box 8, Auburn, ME 04212.

Phone: 207-782-1800; 207-775-1800. **Fax:** 207-783-7371.

E-mail: kbauder@wmtw.com

Web Site: <http://www.wmtw.com>

Technical Facilities: Channel No. 46 (662-668 MHz). Authorized power: 1000-kw max. visual. Antenna: 1993-ft above av. terrain, 1558-ft. above ground.

Latitude	43°	50'	44"
Longitude	77°	45'	43"

Note: Latitude and longitude coordinates shown are based on the North American Datum of 1927 (NAD 27) as currently required by the Mass Media Bureau of the FCC.

Ownership: Hearst-Argyle Television Inc. (Group Owner).

Began Operation: Station operating under Special Temporary Authority; no on-air date

Represented (legal): Brooks, Pierce, McLendon, Humphrey & Leonard.

Personnel:

Ken Bauder, President & General Manager.

Gary Jensen, General Sales Manager.

Douglas Alpert, National Sales Manager.

David Baer, News Director.

Jack Conner, Engineering Director.

John MacMillan, Controller.

Carey O'Neill, Marketing Director.

John Gregory, Production Manager.

Darlene Sterling, Traffic Manager.

City of License: Poland Spring. **Station DMA:** Portland-Auburn, ME. **Rank:** 74.

Nielsen Data: Not available.

Maine — Portland-Poland Spring

WMTW-TV

Ch. 8

Network Service: ABC.

Licensee: Hearst-Argyle Properties Inc., Box 1800, Raleigh, NC 27602.

Studio: 477 Congress St., Portland, ME 04101.

Mailing Address: Box 8, Auburn, ME 04212.

Phone: 207-782-1800 (Studio); 207-775-1800 (Sales). Fax: 207-783-7371.

E-mail: wmtwviewerlink@wmtw.com

Web Site: http://www.wmtw.com

Technical Facilities: Channel No. 8 (180-186 MHz). Authorized power: 105-kw visual, 17.4-kw aural. Antenna: 3871-ft above av. terrain, 120-ft. above ground, 6374-ft. above sea level.

Latitude 44° 16' 13"
Longitude 71° 18' 13"

Holds CP for change to 316-kw visual, 1995-ft above av. terrain, 1631-ft. above ground, 2513-ft. above sea level; lat. 43° 50' 44", long. 70° 45' 43", transmitter to 1.2-mi NE of intersection of State Rte. 113 & High Rd., Baldwin. BPCT-960422KE.

Transmitter: Mount Washington, NH.

Digital Facilities: Channel No. 46 (662-668 MHz). Power: 1000-kw max. visual. Antenna: 1993-ft above av. terrain, 1558-ft. above ground.

Latitude 43° 50' 44"
Longitude 77° 45' 43"

FCC Digital File Number: BPCDT-19991101AGK. Granted: June 08, 2001.

Note: Latitude and longitude coordinates shown are based on the North American Datum of 1927 (NAD 27) as currently required by the Mass Media Bureau of the FCC.

Multichannel TV Sound: Stereo only.

News Services: ABC NewsOne, AP.

Ownership: Hearst-Argyle Television Inc. (Group Owner).

Began Operation: August 31, 1954. Sale of 80% control to Dolphin Enterprises approved by FCC April 15, 1964 (Television Digest, Vol. 3:40, 41; 4:16). Sale to Mid New York Broadcasting (Harron) approved by FCC November 8, 1967 (Vol. 7:46). Name changed to WMTW Broadcast Group LLC upon sale of cable holdings to Adelphia Communications in 1999. Sale to present owner by WMTW Broadcast Group LLC approved by FCC May 11, 2004.

Represented (sales): HRP.

Represented (legal): Brooks, Pierce, McLendon, Humphrey & Leonard.

Personnel:

Ken Bauder, President & General Manager.

Gary Jensen, General Sales Manager.

Douglas Alpert, National Sales Manager.

David Baer, News Director.

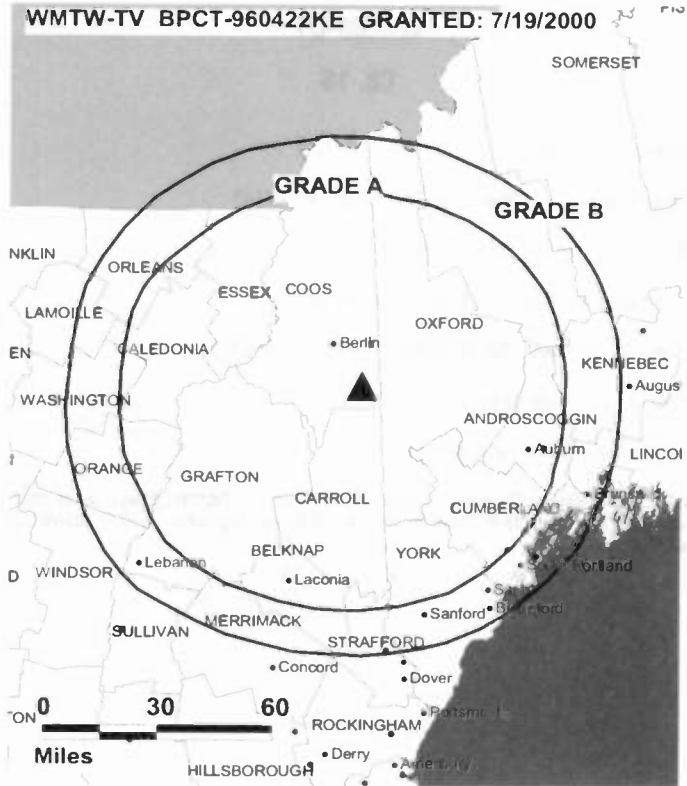
Jack Conner, Engineering Director.

John MacMillan, Contoller.

Carey O'Neill, Marketing Manager.

John Gregory, Production Manager.

WMTW-TV BPCT-960422KE GRANTED: 7/19/2000



© 2005 Warren Communications News

Darlene Sterling, Traffic Manager.

Rates: On request.

City of License: Poland Spring. Station DMA: Portland-Auburn, ME. Rank: 74.

Circulation © 2004 Nielsen. Coverage based on Nielsen study.

Table with 4 columns: GrandTotal, Cable TV Households, Non-cable TV Households, Total TV Households. Rows include Station DMA Total and Other DMA Total with sub-rows for Estimated Station Totals, Average Weekly Circulation (2004), and Average Daily Circulation (2004).

*Estimated station totals are sums of the Nielsen TV and Cable TV household estimates for each county in which the station registers viewing of more than 5% as per the Nielsen Survey Methods.

Maine — Presque Isle

WAGM-DT

Ch. 16

Network Service: CBS.

Licensee: NEPSK Inc., Box 1149, Presque Isle, ME 04769.

Studio: 12 Brewer Rd., Presque Isle, ME 04769.

Mailing Address: Box 1149, Presque Isle, ME 04769.

Phone: 207-764-4461; 800-393-9246. **Fax:** 207-764-5329.

E-mail: gwark@wagmtv.com

Web Site: <http://www.wagm-tv.com>

Technical Facilities: Channel No. 16 (482-488 MHz). Authorized power: 3-kw max. visual. Antenna: 1093-ft above av. terrain, 89-ft. above ground, 1670-ft. above sea level.

Latitude	46°	33'	05"
Longitude	67°	48'	36"

Note: Latitude and longitude coordinates shown are based on the North American Datum of 1927 (NAD 27) as currently required by the Mass Media Bureau of the FCC.

Ownership: NEPSK Inc. (Group Owner).

Began Operation: Station operating; no on-air date

Represented (sales): Continental Television Sales.

Personnel:

Gordon Wark, President & General Manager.

Kelly Landeen, Local Sales Manager.

Linda Connelly, National & Regional Sales Manager & Program Director.

Jon Gulliver, News Director.

Gene Brewer, Engineering Director.

Cathy Donovan, Chief Financial Officer.

Dylan Robnett, Promotion Director.

City of License: Presque Isle. **Station DMA:** Presque Isle, ME. **Rank:** 203.

Nielsen Data: Not available.

WAGM-TV

Ch. 8

Network Service: CBS.

Licensee: NEPSK Inc., 12 Brewer Road, Presque Isle, ME 04096.

Studio: 12 Brewer Rd., Presque Isle, ME 04769.

Mailing Address: Box 1149, Presque Isle, ME 04769.

Phone: 207-764-4461; 800-393-9246. **Fax:** 207-764-5329.

E-mail: gwark@wagm-tv.com

Web Site: http://www.wagm-tv.com

Technical Facilities: Channel No. 8 (180-186 MHz). Authorized power: 120-kw visual. Antenna: 1148-ft above av. terrain, 138-ft. above ground, 1722-ft. above sea level.

Latitude 46° 33' 04"
Longitude 67° 48' 35"

Transmitter: Mars Hill, 3.6-mi. NE of center of Mars Hill Community.

Digital Facilities: Channel No. 16 (482-488 MHz). Power: 3-kw max. visual. Antenna: 1093-ft above av. terrain, 89-ft. above ground, 1670-ft. above sea level.

Latitude 46° 33' 05"
Longitude 67° 48' 36"

FCC Digital File Number: BPCDT-19991021ACE. Granted: August 05, 2003.

Note: Latitude and longitude coordinates shown are based on the North American Datum of 1927 (NAD 27) as currently required by the Mass Media Bureau of the FCC.

Ownership: NEPSK Inc. (Group Owner).

Began Operation: October 13, 1956. Sale of 94.8% to Hildreth family by Harold Glidden approved by FCC September 19, 1956 (Television Digest, Vol. 13:39). Sale to present owner approved by FCC February 8, 1984. Sale to Max Media Properties LLC approved by FCC February 18, 1999 but never consummated.

Represented (sales): Continental Television Sales.

Represented (legal): Koteen & Naftalin LLP.

Represented (engineering): Denny & Associates PC.

Personnel:

Gordon Wark, President & General Manager.

Kelly Landeen, Local Sales Manager.

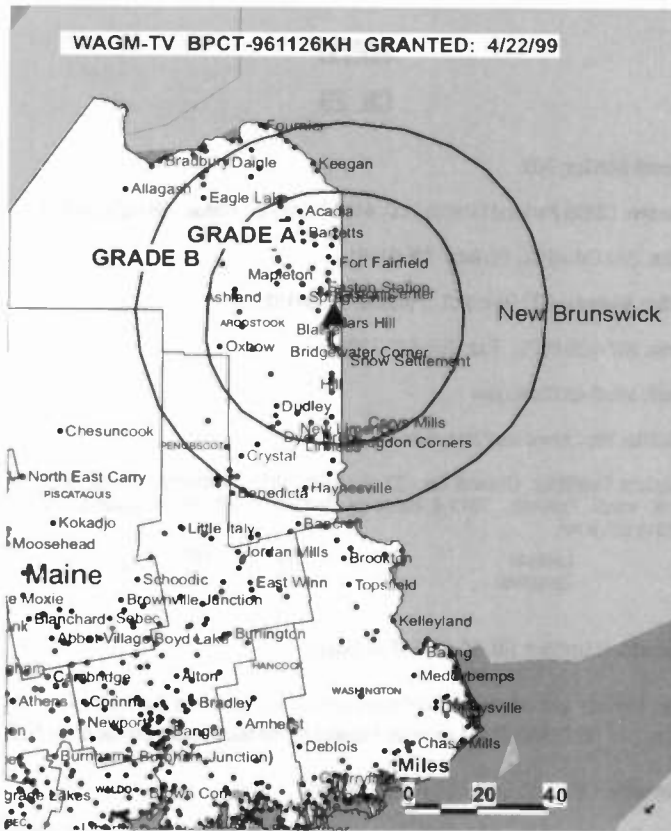
Linda Connolly, National & Regional Sales Manager & Program Director.

Jon Gulliver, News Director.

Gene Brewer, Engineering Director.

Cathy Donovan, Chief Financial Officer.

Dylan Robnett, Promotion Director.



© 2005 Warren Communications News

Rates: On request.

City of License: Presque Isle. **Station DMA:** Presque Isle, ME. **Rank:** 203.

Circulation © 2004 Nielsen. Coverage based on Nielsen study.

GrandTotal	Cable TV Households	Non-cable TV Households	Total TV Households
Estimated Station Totals *	18,350	11,580	29,930
Average Weekly Circulation (2004)	16,020	6,392	22,412
Average Daily Circulation (2004)			15,504

Station DMA Total	Cable TV Households	Non-cable TV Households	Total TV Households
Estimated Station Totals *	18,350	11,580	29,930
Average Weekly Circulation (2004)	16,020	6,392	22,412
Average Daily Circulation (2004)			15,504

*Estimated station totals are sums of the Nielsen TV and Cable TV household estimates for each county in which the station registers viewing of more than 5% as per the Nielsen Survey Methods.

WPFO

Ch. 23

Network Service: FOX.

Licensee: CMCG Portland License LLC, 4414 Tejon Rd., Toledo, OH 43623-2554.

Studio: 233 Oxford St., Portland, ME 04101.

Mailing Address: 233 Oxford St., Portland, ME 04101.

Phone: 207-828-0023. **Fax:** 207-347-7323.

E-mail: info@fox23me.com

Web Site: http://www.fox23me.com

Technical Facilities: Channel No. 23 (524-530 MHz). Authorized power: 5000-kw max. visual. Antenna: 1011-ft above av. terrain, 604-ft. above ground, 1293-ft. above sea level.

Latitude 44° 09' 16"
Longitude 70° 00' 37"

Transmitter: Danforth Hill, 10-mi. ENE of Augusta.

Note: Latitude and longitude coordinates shown are based on the North American Datum of 1927 (NAD 27) as currently required by the Mass Media Bureau of the FCC.

Ownership: CMCG St. Croix LLC (Group Owner).

Began Operation: August 27, 1999. Sale to present owner by Paxson Communications Corp. approved by FCC February 7, 2003. Transfer of control to Paxson Communications Corp. by WinStar Communications Inc. approved by FCC September 4, 1998.

Represented (legal): Shook Hardy & Bacon LLP.

Represented (engineering): Bond & Pecaro Inc.

Personnel:

Mitch Lambert, Vice President & General Manager.

Tom MacArthur, General Sales Manager.

Michael Grant, Local Sales Manager.

Karen Bowen, Business Manager.

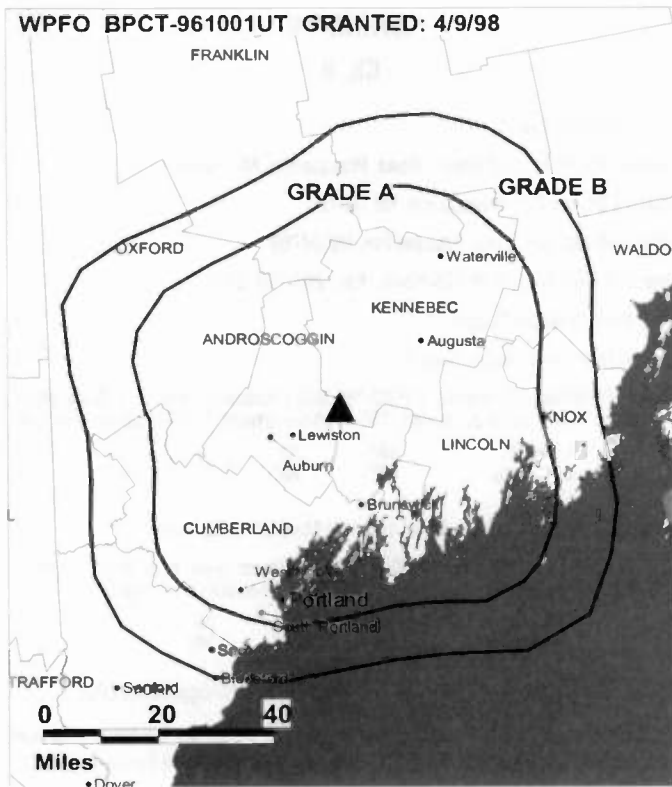
Jennifer Van Der Werf, Promotions & Programming Manager.

Cathy Robbins, Traffic Manager.

Rates: On request.

City of License: Waterville. **Station DMA:** Portland-Auburn, ME. **Rank:** 74.

WPFO BPCT-961001UT GRANTED: 4/9/98

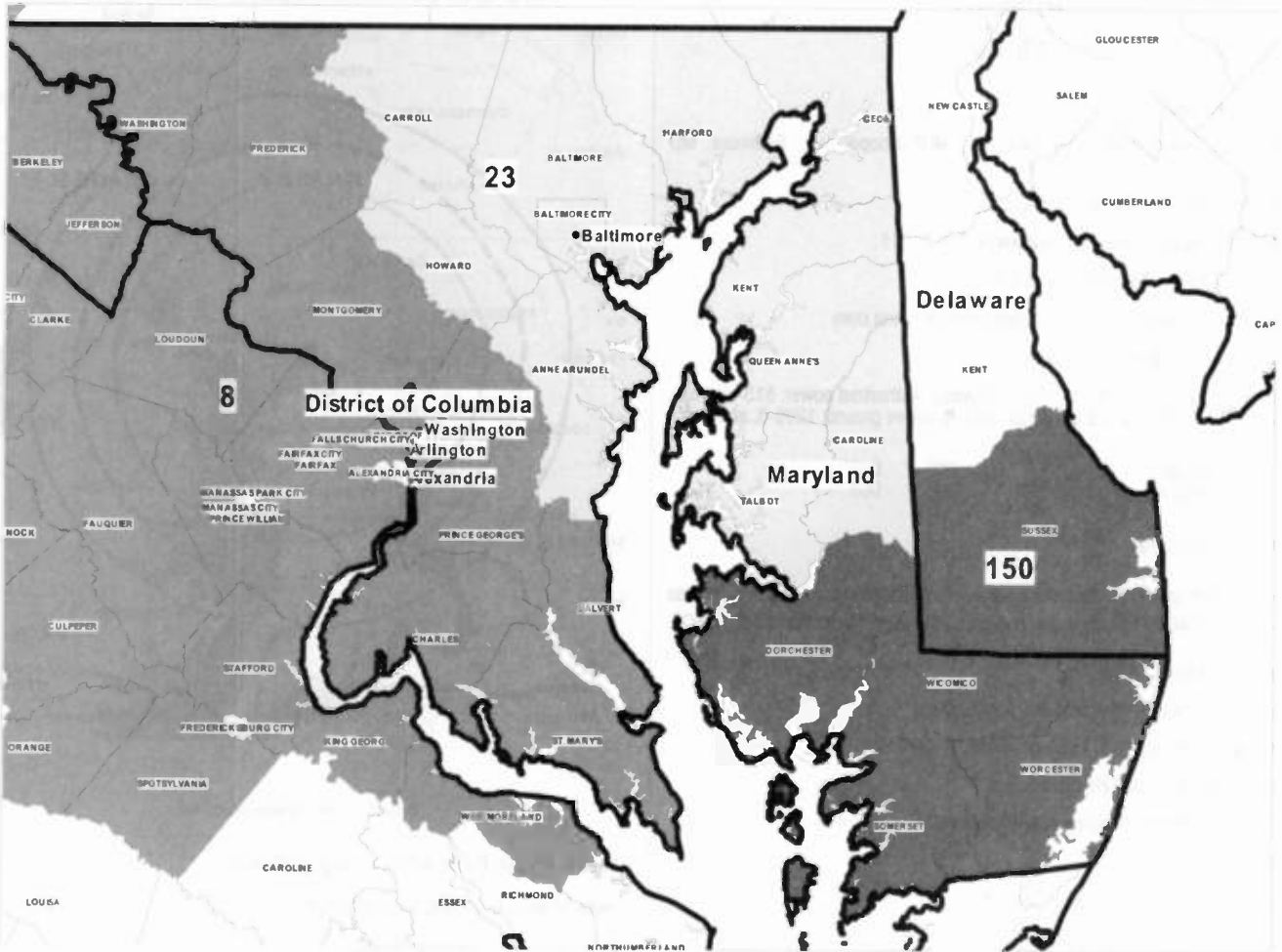


© 2005 Warren Communications News

Circulation © 2004 Nielsen. Coverage based on Nielsen study.

GrandTotal	Cable TV Households	Non-cable TV Households	Total TV Households
Estimated Station Totals *	307,900	72,580	380,480
Average Weekly Circulation (2004)	93,942	11,673	105,615
Average Daily Circulation (2004)			26,891
Station DMA Total	Cable TV Households	Non-cable TV Households	Total TV Households
Estimated Station Totals *	292,820	62,520	355,340
Average Weekly Circulation (2004)	90,744	11,090	101,834
Average Daily Circulation (2004)			25,951
Other DMA Total	Cable TV Households	Non-cable TV Households	Total TV Households
Estimated Station Totals *	15,080	10,060	25,140
Average Weekly Circulation (2004)	3,198	583	3,781
Average Daily Circulation (2004)			940

*Estimated station totals are sums of the Nielsen TV and Cable TV household estimates for each county in which the station registers viewing of more than 5% as per the Nielsen Survey Methods.



© 2005 Warren Communications News

MARKET	NIELSEN DMA TV HOUSEHOLDS	RANK	MARKET AREA COMMERCIAL STATIONS
Washington, DC (Hagerstown, MD)	2,241,610	8	WBDC-DT (51); WBDC-TV (50); WDCA-DT (35); WDCA (20); WFDC-TV (14); WHAG-DT (55); WHAG-TV (25); WJAL (68); WJLA-DT (39); WJLA-TV (7); WPXW-DT (43); WPXW (66); WRC-DT (48); WRC-TV (4); WTTG-DT (36); WTTG (5); WUSA-DT (34); WUSA (9); WWPX-DT (12); WWPX (60)
Baltimore, MD	1,087,730	23	WBAL-DT (59); WBAL-TV (11); WBFF-DT (46); WBFF (45); WJZ-DT (38); WJZ-TV (13); WMAR-DT (52); WMAR-TV (2); WNUV-DT (40); WNUV (54); WUTB-DT (41); WUTB (24)
Salisbury, MD	146,510	150	WBOC-DT (21); WBOC-TV (16); WMDT-DT (53); WMDT (47)

Maryland *Digital* Station Totals as of December 1, 2004

	VHF	UHF	TOTAL
Commercial Television	0	9	9
Educational Television	0	4	4
	0	13	13

Maryland Analog Station Totals as of December 1, 2004

	VHF	UHF	TOTAL
Commercial Television	3	7	10
Educational Television	0	6	6
	3	13	16

WBAL-DT
Ch. 59

Network Service: NBC.

Licensee: WBAL Hearst-Argyle Television Inc., 3800 Hooper Ave., Baltimore, MD 21211.

Studio: 3800 Hooper Ave., Baltimore, MD 21211.

Mailing Address: 3800 Hooper Ave., Baltimore, MD 21211.

Phone: 410-467-3000. **Fax:** 410-338-6526.

E-mail: 11news@thewbalchannel.com; banderson@hearst.com

Web Site: <http://www.thewbalchannel.com>

Technical Facilities: Channel No. 59 (740-746 MHz). Authorized power: 513-kw max. visual. Antenna: 1024-ft above av. terrain, 981-ft. above ground, 1299-ft. above sea level.

Latitude	39°	20'	005"
Longitude	76°	39'	003"

Transmitter: Television Hill.

Note: Latitude and longitude coordinates shown are based on the North American Datum of 1927 (NAD 27) as currently required by the Mass Media Bureau of the FCC.

Multichannel TV Sound: Stereo only.

Ownership: Hearst-Argyle Television Inc. (Group Owner).

Began Operation: December 8, 1999. Standard Definition.

Represented (sales): Eagle Television Sales.

Represented (engineering): Denny & Associates PC.

Personnel:

William Fine, President & General Manager.

Jordan Wertleib, General Sales Manager.

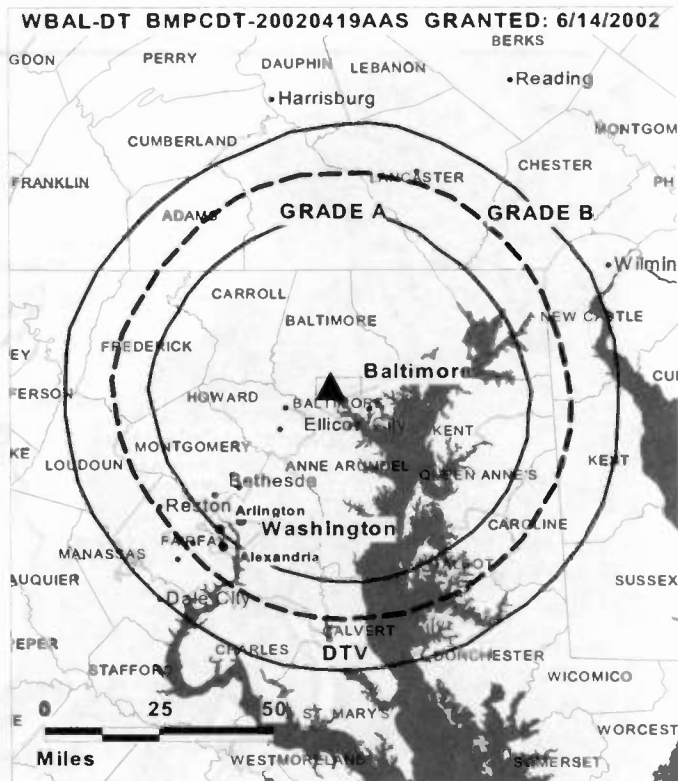
Joshua Nair, National Sales Manager.

Barbara Anderson, Local Sales Manager.

Michelle Butt, News Director.

Hank Volpe, Chief Engineer.

Ellie McShea, Business Manager.



© 2005 Warren Communications News

Wanda Draper, Public Affairs & Program Director.

Mike Winner, Marketing Sales Manager.

Peter Schnell, Production Director.

Victoria Rose, Research Director.

Russ Nelligan, Creative Services Director.

Kate Cremen, Traffic Manager.

City of License: Baltimore. **Station DMA:** Baltimore, MD. **Rank:** 23.

Nielsen Data: Not available.

Maryland — Baltimore

WBAL-TV Ch. 11

Network Service: NBC.

Licensee: WBAL Hearst-Argyle Television Inc., 3800 Hooper Ave., Baltimore, MD 21211.

Studio: 3800 Hooper Ave., Baltimore, MD 21211.

Mailing Address: 3800 Hooper Ave., Baltimore, MD 21211.

Phone: 410-467-3000. **Fax:** 410-338-6526.

E-mail: 11news@thewbalchannel.com; banderson@hearst.com

Web Site: http://www.thewbalchannel.com

Technical Facilities: Channel No. 11 (198-204 MHz). Authorized power: 316-kw visual, 31.6-kw aural. Antenna: 981-ft above av. terrain, 938-ft. above ground, 1257-ft. above sea level.

Latitude 39° 20' 05"
Longitude 76° 39' 03"

Transmitter: 3800 Hooper Ave.

Digital Facilities: Channel No. 59 (740-746 MHz). Power: 513-kw max. visual. Antenna: 1024-ft above av. terrain, 981-ft. above ground, 1299-ft. above sea level.

Latitude 39° 20' 005"
Longitude 76° 39' 003"

FCC Digital File Number: BMPCDT-20020419AAS. Granted: June 14, 2002.

Note: Latitude and longitude coordinates shown are based on the North American Datum of 1927 (NAD 27) as currently required by the Mass Media Bureau of the FCC.

Multichannel TV Sound: Stereo and separate audio program.

Satellite Earth Stations: Transmitter Larcant, Andrew, 4.5-meter KC-band; Satcom Technologies, 5.5-meter Ku-band; Scientific-Atlanta, 7-meter C-band; Scientific-Atlanta, M/A-Com, Agile Omni receivers.

AM Affiliate: WBAL, 50-kw, 1090 kHz (NBC).

FM Affiliate: WIYY, 20-kw, 97.9 MHz (No. 250), 960-ft.

SNG Mobile Dish: Wolf Coach Powertruck, Ku-band.

News Services: UPI, Conus, CNN Newsource, AP.

Ownership: Hearst-Argyle Television Inc. (Group Owner).

Began Operation: March 11, 1948.

Represented (sales): Eagle Television Sales.

Represented (legal): Brooks, Pierce, McLendon, Humphrey & Leonard.

Personnel:

William Fine, President & General Manager.

Jordan Wertlieb, General Sales Manager.

Barbara Anderson, Local Sales Manager.

Joshua Nair, National Sales Manager.

Michelle Butt, News Director.

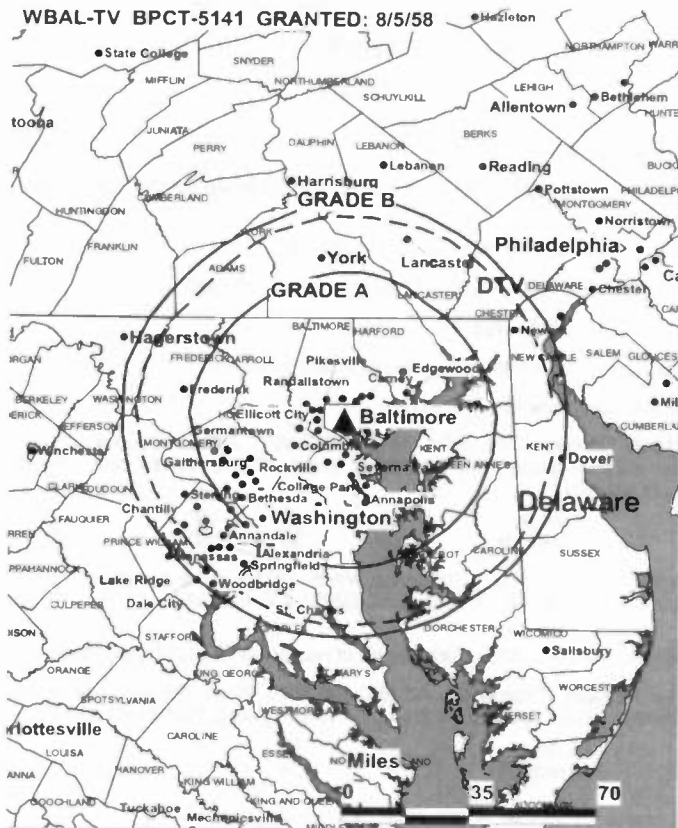
Hank Volpe, Chief Engineer.

Jeanna Stanley, Business Manager.

Mike Winner, Marketing Sales Manager.

Peter Schnell, Production Director.

WBAL-TV BPCT-5141 GRANTED: 8/5/58



© 2005 Warren Communications News

Victoria Rose, Research Director.

Russ Nelligan, Creative Services Director.

Wanda Draper, Public Affairs & Program Director.

Kate Cremen, Traffic Manager.

Rates: On request.

City of License: Baltimore. **Station DMA:** Baltimore, MD. **Rank:** 23.

Circulation © 2004 Nielsen. Coverage based on Nielsen study.

Grand Total	Cable TV Households	Non-cable TV Households	Total TV Households
Estimated Station Totals *	1,364,670	457,450	1,822,120
Average Weekly Circulation (2004)	667,322	222,845	890,167
Average Daily Circulation (2004)			459,295
Station DMA Total	Cable TV Households	Non-cable TV Households	Total TV Households
Estimated Station Totals *	794,970	280,100	1,075,070
Average Weekly Circulation (2004)	546,756	205,361	752,117
Average Daily Circulation (2004)			410,706
Other DMA Total	Cable TV Households	Non-cable TV Households	Total TV Households
Estimated Station Totals *	569,700	177,350	747,050
Average Weekly Circulation (2004)	120,566	17,484	138,050
Average Daily Circulation (2004)			48,589

*Estimated station totals are sums of the Nielsen TV and Cable TV household estimates for each county in which the station registers viewing of more than 5% as per the Nielsen Survey Methods.

Maryland — Baltimore

WBFF Ch. 45

Network Service: FOX.

Licensee: Chesapeake Television Licensee LLC, 10706 Beaver Dam Rd., Cockeysville, MD 21030.

Studio: 2000 W. 41st St., Baltimore, MD 21211-1420.

Mailing Address: 2000 W. 41st St., Baltimore, MD 21211-1420.

Phone: 410-467-4545. **Fax:** 410-467-5090.

E-mail: news@foxbaltimore.com; lcastrio@foxbaltimore.com

Web Site: http://www.foxbaltimore.com

Technical Facilities: Channel No. 45 (656-662 MHz). Authorized power: 1292-kw max. visual. Antenna: 1238-ft above av. terrain, 1259-ft. above ground, 1549-ft. above sea level.

Latitude 39° 20' 10"
Longitude 76° 38' 59"

Holds CP for change to 1290-kw max. visual, 1258-ft above av. terrain, 1264-ft. above ground, 1533-ft. above sea level; BMPCT-20030116AAX.

Transmitter: 0.24-mi. NNW of intersection of Hooper Ave. & 41st St., Baltimore.

Digital Facilities: Channel No. 46 (662-668 MHz). Power: 955-kw max. visual. Antenna: 1243-ft above av. terrain, 1247-ft. above ground, 1516-ft. above sea level.

Latitude 39° 20' 10"
Longitude 76° 38' 59"

FCC Digital File Number: BPCDT-980803KR. (pending).

Note: Latitude and longitude coordinates shown are based on the North American Datum of 1927 (NAD 27) as currently required by the Mass Media Bureau of the FCC.

LMA: Local marketing agreement with WNUV (W), Baltimore.

Ownership: Sinclair Broadcast Group Inc. (Group Owner).

Began Operation: April 11, 1971.

Represented (sales): Millennium Sales & Marketing.

Represented (legal): Shaw Pittman.

Represented (engineering): Carl T. Jones Corp.

Personnel:

William Fanshawe, General Manager.

Russell Lucas, Operations Manager.

Lou Castriota, General Sales Manager.

Greg Sodana, National Sales Manager.

Scott Livingston, News Director.

Dennis Winters, Chief Engineer.

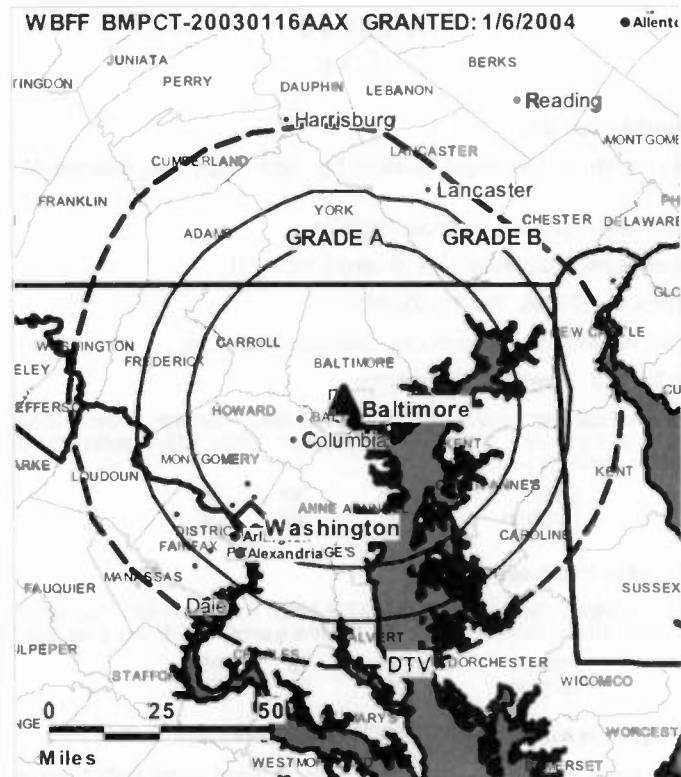
William Murphy, Business Manager.

David Hackney, Chief Financial Officer.

Mary Press, Program Director.

Peter Ferraro, Promotion Manager.

Dwight Weems, Production Manager.



© 2005 Warren Communications News

Wendy Fodel, Research Director.

Sharon Hennegan, Traffic Manager.

Sharon Wylle, Public Affairs Manager.

Highest 30 Sec. Rate: \$4000.

City of License: Baltimore. **Station DMA:** Baltimore, MD. **Rank:** 23.

Circulation © 2004 Nielsen. Coverage based on Nielsen study.

GrandTotal	Cable TV Households	Non-cable TV Households	Total TV Households
Estimated Station Totals *	812,890	353,920	1,166,810
Average Weekly Circulation (2004)	423,139	153,829	576,968
Average Daily Circulation (2004)			216,652
Station DMA Total	Cable TV Households	Non-cable TV Households	Total TV Households
Estimated Station Totals *	794,970	280,100	1,075,070
Average Weekly Circulation (2004)	417,863	148,594	566,457
Average Daily Circulation (2004)			214,449
Other DMA Total	Cable TV Households	Non-cable TV Households	Total TV Households
Estimated Station Totals *	17,920	73,820	91,740
Average Weekly Circulation (2004)	5,276	5,235	10,511
Average Daily Circulation (2004)			2,203

*Estimated station totals are sums of the Nielsen TV and Cable TV household estimates for each county in which the station registers viewing of more than 5% as per the Nielsen Survey Methods.

Maryland — Baltimore

WBFF-DT Ch. 46

Network Service: FOX.

Licensee: Chesapeake Television License Inc., 10706 Beaver Dam Rd., Cockeysville, MD 21030.

Studio: 2000 W. 41st St., Baltimore, MD 21211-1420.

Mailing Address: 2000 W. 41st St., Baltimore, MD 21211-1420.

Phone: 410-467-4545. **Fax:** 410-467-5090.

E-mail: news@foxbaltimore.com; lcastrio@foxbaltimore.com

Web Site: <http://www.foxbaltimore.com>

Technical Facilities: Channel No. 46 (662-668 MHz). Authorized power: 955-kw max. visual. Antenna: 1243-ft above av. terrain, 1247-ft. above ground, 1516-ft. above sea level.

Latitude	39°	20'	10"
Longitude	76°	38'	59"

Transmitter: 3900 Hooper Ave.

Note: Latitude and longitude coordinates shown are based on the North American Datum of 1927 (NAD 27) as currently required by the Mass Media Bureau of the FCC.

Ownership: Sinclair Broadcast Group Inc. (Group Owner).

Began Operation: March 30, 2000. Standard Definition.

Represented (sales): Millennium Sales & Marketing.

Personnel:

William Fanshawe, General Manager.

Russell Lucas, Operations Manager.

Lou Castriota, General Sales Manager.

Greg Sodana, National Sales Manager.

Scott Livingston, News Director.

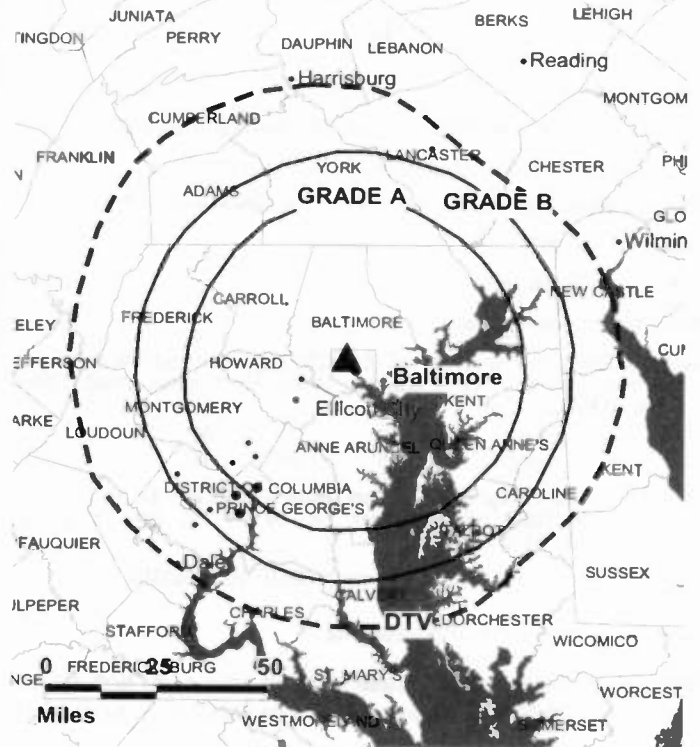
Dennis Winters, Chief Engineer.

William Murphy, Business Manager.

David Hackney, Chief Financial Officer.

Mary Press, Program Director.

WBFF-DT BPCDT-980803KR



© 2005 Warren Communications News

Peter Ferraro, Promotion Director.

Dwight Weems, Production Manager.

Wendy Fodel, Research Director.

Sharon Hennegan, Traffic Manager.

Sharon Wylie, Public Affairs Manager.

Rates: On request.

City of License: Baltimore. **Station DMA:** Baltimore, MD. **Rank:** 23.

Nielsen Data: Not available.

WJZ-DT
Ch. 38

Network Service: CBS.

Licensee: Viacom Inc., 2000 K St. NW, Suite 725, Washington, DC 20006.

Studio: Television Hill, 3725 Malden Ave., Baltimore, MD 21211.

Mailing Address: 3725 Malden Ave., Television Hill, Baltimore, MD 21211.

Phone: 410-466-0013. **Fax:** 410-578-7502.

E-mail: newmanj@wjz.com

Web Site: <http://www.wjz.com>

Technical Facilities: Channel No. 38 (614-620 MHz). Authorized power: 522.4-kw max. visual. Antenna: 1024-ft above av. terrain, 978-ft. above ground, 1296-ft. above sea level.

Latitude	39°	20'	05"
Longitude	76°	39'	03"

Requests CP for change to 306-kw max. visual, 928-ft above av. terrain, 906-ft. above ground, 318-ft. above sea level; lat. 39° 20' 05", long. 76° 39' 03", BPCDT-20000516ABD.

Holds CP for change to 1000-kw max. visual; BPCDT-20000501ADV.

Transmitter: Television Hill, 3725 Malden Ave.

Note: Latitude and longitude coordinates shown are based on the North American Datum of 1927 (NAD 27) as currently required by the Mass Media Bureau of the FCC.

Ownership: Viacom Inc. (Group Owner).

Began Operation: April 7, 2000. High Definition.

Represented (legal): Leventhal, Senter & Lerman PLLC.

Personnel:

Jay Newman, Vice President & General Manager.

Fred Thomas, Broadcast Operations Manager.

David Morris, Director of Sales.

John Kenealy, Local Sales Manager.

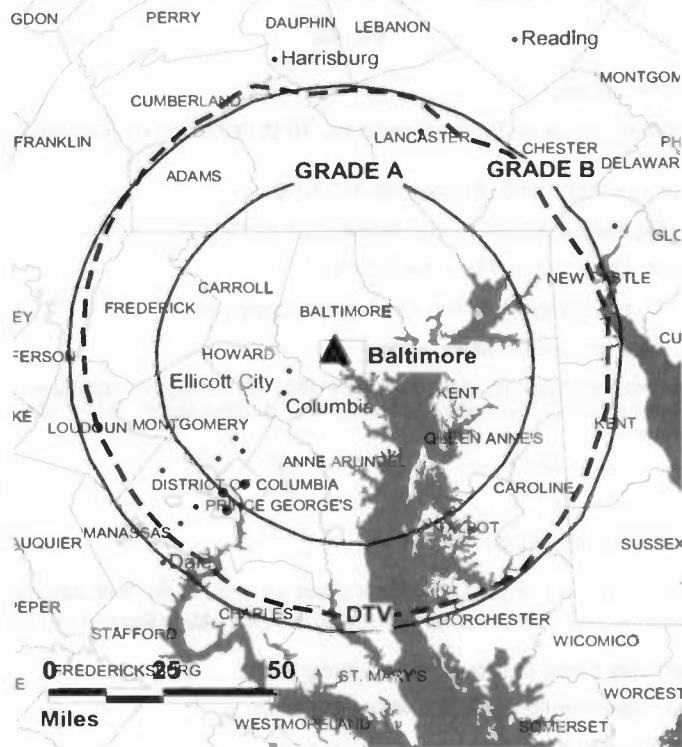
Michelle Willson, National Sales Manager.

Gail Bending, News Director.

Rick Seaby, Director of Broadcast Operations & Engineering.

Pete Mentch, Engineering Manager.

WJZ-DT BPCDT-980724KL GRANTED: 8/17/1998



© 2005 Warren Communications News

Bob Imhoff, Controller.

Brenda Comfort, Assistant controller.

Michelle Dowd-Wood, Program Administrator.

Ruth Heltne-Carlin, Marketing & Development Director.

Donna Bertling, Promotion & Creative Services Director.

Susan Otradovec, Public Affairs Manager.

Rates: On request.

City of License: Baltimore. **Station DMA:** Baltimore, MD. **Rank:** 23.

Nielsen Data: Not available.

WJZ-TV
Ch. 13

Network Service: CBS.

Licensee: Viacom Inc., 2000 K St. NW, Suite 725, Washington, DC 20006.

Studio: Television Hill, 3725 Malden Ave., Baltimore, MD 21211.

Mailing Address: 3725 Malden Ave., Television Hill, Baltimore, MD 21211.

Phone: 410-466-0013. **Fax:** 410-578-7502.

E-mail: newmanj@wjz.com

Web Site: http://www.wjz.com

Technical Facilities: Channel No. 13 (210-216 MHz). Authorized power: 316-kw visual, 31.6-kw aural. Antenna: 958-ft above av. terrain, 935-ft. above ground, 1253-ft. above sea level.

Latitude 39° 20' 05"
Longitude 76° 39' 03"

Transmitter: Television Hill, 3725 Malden Ave.

Digital Facilities: Channel No. 38 (614-620 MHz). Power: 522.4-kw max. visual. Antenna: 1024-ft above av. terrain, 978-ft. above ground, 1296-ft. above sea level.

Latitude 39° 20' 05"
Longitude 76° 39' 03"

Note: Latitude and longitude coordinates shown are based on the North American Datum of 1927 (NAD 27) as currently required by the Mass Media Bureau of the FCC.

Multichannel TV Sound: Stereo only.

Satellite Earth Stations: Transmitter Harris; EASI, 4.6-meter KC-band; Andrew, 4.6-meter Ku-band; Andrew, 7.5-meter C-band; Standard Components receivers.

AM Affiliate: WJFK Baltimore 1300 AM.

FM Affiliate: WLIF Baltimore 101.9 FM.

SNG Mobile Dish: Advent, 1.2-meter Ku-band.

News Services: CNN Newsource, CBS Newspath, AP.

Ownership: Viacom Inc. (Group Owner).

Began Operation: November 2, 1948. Sale to Westinghouse Broadcasting by Ben & Herman Cohen families approved by FCC June 27, 1957 (Television Digest, Vol. 13:18, 19, 26). Sale to present owner from CBS Inc. approved by FCC May 3, 2000.

Represented (sales): CBS/Group W TV Sales.

Represented (legal): Leventhal, Senter & Lerman PLLC.

Personnel:

Jay Newman, Vice President & General Manager.

Fred Thomas, Broadcast Operation Manager.

John Kenealy, Local Sales Manager.

David Morris, Director of Sales.

Michelle Wilson, National Sales Manager.

Gail Bending, News Director.

Rick Seaby, Director of Broadcast Operations & Engineering.

Pete Mentch, Engineering Manager.

Bob Imhoff, Controller.

Brenda Comfort, Assistant Controller.

WJZ-TV BPCT-2248 GRANTED: 2/5/57



© 2005 Warren Communications News

Michelle Dowd-Wood, Program Administrator.

Ruth Heltne-Carlin, Marketing & Development Director.

Donna Berling, Promotion & Creative Services Director.

Susan Otradovec, Public Affairs Director.

Rates: On request.

City of License: Baltimore. Station DMA: Baltimore, MD. Rank: 23.

Circulation © 2004 Nielsen. Coverage based on Nielsen study.

GrandTotal	Cable TV Households	Non-cable TV Households	Total TV Households
Estimated Station Totals *	1,336,310	489,140	1,825,450
Average Weekly Circulation (2004)	663,357	231,987	895,344
Average Daily Circulation (2004)			462,344
Station OMA Total	Cable TV Households	Non-cable TV Households	Total TV Households
Estimated Station Totals *	794,970	280,100	1,075,070
Average Weekly Circulation (2004)	548,972	209,627	758,599
Average Daily Circulation (2004)			417,020
Other OMA Total	Cable TV Households	Non-cable TV Households	Total TV Households
Estimated Station Totals *	541,340	209,040	750,380
Average Weekly Circulation (2004)	114,385	22,360	136,745
Average Daily Circulation (2004)			45,324

*Estimated station totals are sums of the Nielsen TV and Cable TV household estimates for each county in which the station registers viewing of more than 5% as per the Nielsen Survey Methods.

WMAR-DT
Ch. 52

Network Service: ABC.

Licensee: Scripps Howard Broadcasting Co., 312 Walnut St., Cincinnati, OH 45202.

Studio: 6400 York Rd., Baltimore, MD 21212.

Mailing Address: 6400 York Rd., Baltimore, MD 21212.

Phone: 410-377-2222. **Fax:** 410-377-3010.

E-mail: draman@wmar.com

Web Site: http://www.ABC2news.com

Technical Facilities: Channel No. 52 (698-704 MHz). Authorized power: 602.6-kw max. visual. Antenna: 1020-ft above av. terrain, 978-ft. above ground, 1296-ft. above sea level.

Latitude	39°	20'	05"
Longitude	76°	39'	03"

Transmitter: 3724 Parkdale Ave.

Note: Latitude and longitude coordinates shown are based on the North American Datum of 1927 (NAD 27) as currently required by the Mass Media Bureau of the FCC.

Ownership: E. W. Scripps Co. (Group Owner).

Began Operation: December 20, 1999. Standard and High Definition.

Personnel:

Drew Berry, Vice President & General Manager.

Michael Draman, Station Manager.

Carl Miller, Sales Director.

Connie Howard, News Director.

Joseph M. Bruno, Engineering Director.

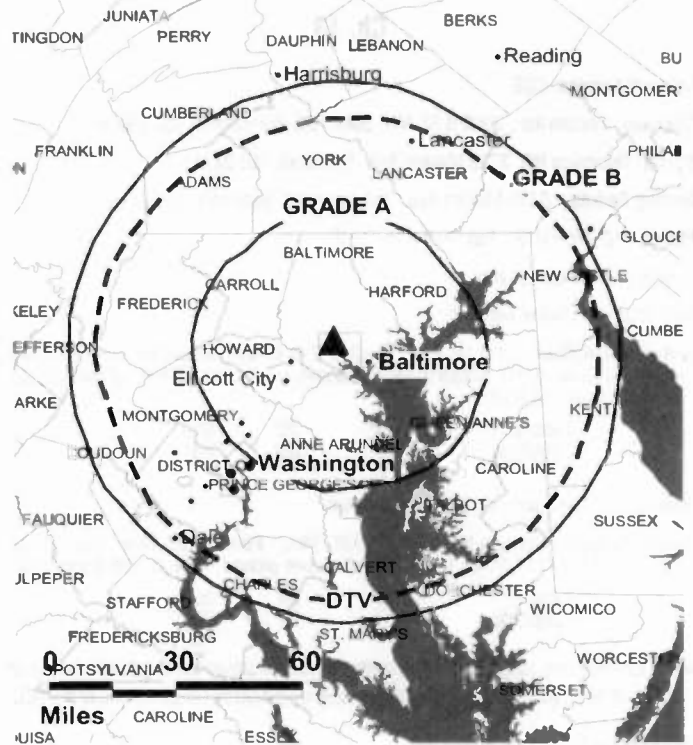
Tom Beaufelder, Controller.

Darlene Dorman, Program Director.

Harry Kakel, Production Manager.

Christina Clemson, Research Director.

WMAR-DT BPCDT-980731KE GRANTED: 8/17/1998



© 2005 Warren Communications News

Maria Mager, Creative Services Director.

Don Smith, Traffic Manager.

Cheron Porter, Community Affairs Director.

Rates: On request.

City of License: Baltimore. **Station DMA:** Baltimore, MD. **Rank:** 23.

Nielsen Data: Not available.

Maryland — Baltimore

WMAR-TV Ch. 2

Network Service: ABC.

Licensee: Scripps Howard Broadcasting Co., 6400 York Rd., Baltimore, MD 21212.

Studio: 6400 York Rd., Baltimore, MD 21212.

Mailing Address: 6400 York Rd., Baltimore, MD 21212.

Phone: 410-377-2222. **Fax:** 410-377-3010.

E-mail: draman@wmar.com

Web Site: http://www.ABC2news.com

Technical Facilities: Channel No. 2 (54-60 MHz). Authorized power: 100-kw visual, 11-kw aural. Antenna: 974-ft above av. terrain, 931-ft. above ground, 1250-ft. above sea level.

Latitude 39° 20' 05"
Longitude 76° 39' 03"

Transmitter: Television Hill, 3724 Parkdale Ave.

Digital Facilities: Channel No. 52 (698-704 MHz). Power: 602.6-kw max. visual. Antenna: 1020-ft above av. terrain, 978-ft. above ground, 1296-ft. above sea level.

Latitude 39° 20' 05"
Longitude 76° 39' 03"

FCC Digital File Number: BPCDT-980713KE. Granted: August 17, 1998.

Note: Latitude and longitude coordinates shown are based on the North American Datum of 1927 (NAD 27) as currently required by the Mass Media Bureau of the FCC.

Multichannel TV Sound: Stereo only.

Satellite Earth Stations: Transmitter Harris; AFC, 3.2-meter Ku-band; Andrew, 3.6-meter Ku-band; Andrew, 4.5-meter KC-band; Scientific-Atlanta, 7-meter C-band; Standard Communications, Scientific-Atlanta, M/A-Com, DX Engineering, Andrew receivers.

SNG Mobile Dish: Frontline/Andrew, 2.4-meter Ku-band.

News Service: AP.

Ownership: E. W. Scripps Co. (Group Owner).

Began Operation: October 27, 1947. Sale to present owner by Gillett Holdings Inc. approved by FCC December 19, 1990 (Television Digest, Vol. 30:30, 33; 31:5, 6, 14). Station sold by Abell Communications to Times Mirror, who subsequently sold to Gillett (Vol. 26:28). FCC approved sale September 4, 1986.

Represented (sales): Harrington, Righter & Parsons Inc.

Represented (legal): Baker & Hostetler.

Personnel:

Drew Berry, Vice President & General Manager.

Michael Draman, Station Manager.

Carl Miller, Sales Director.

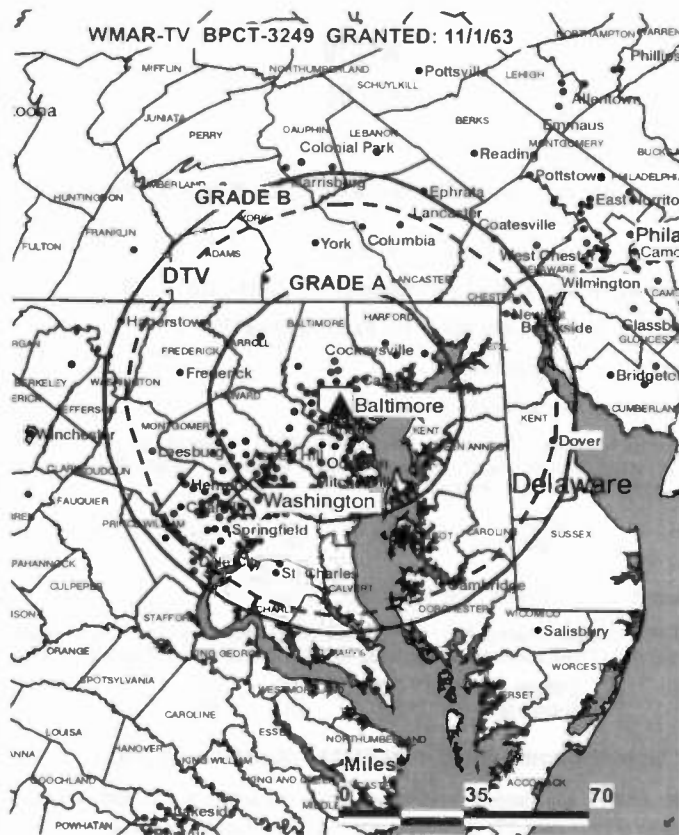
Connie Howard, News Manager.

Joseph M. Bruno, Engineering Director.

Tom Beaufeller, Controller.

Darlene Dorman, Program Director.

Harry Kakel, Production Manager.



© 2005 Warren Communications News

Christina Clemson, Research Director.

Marla Mager, Creative Services Director.

Don Smith, Traffic Manager.

Cheron Porter, Community Affairs Director.

Rates: On request.

City of License: Baltimore. **Station DMA:** Baltimore, MD. **Rank:** 23.

Circulation © 2004 Nielsen. Coverage based on Nielsen study.

GrandTotal	Cable TV Households	Non-cable TV Households	Total TV Households
Estimated Station Totals *	1,124,980	376,720	1,501,700
Average Weekly Circulation (2004)	516,401	176,469	692,870
Average Daily Circulation (2004)			287,544
Station DMA Total	Cable TV Households	Non-cable TV Households	Total TV Households
Estimated Station Totals *	790,150	280,100	1,070,250
Average Weekly Circulation (2004)	432,744	163,429	596,173
Average Daily Circulation (2004)			258,474
Other DMA Total	Cable TV Households	Non-cable TV Households	Total TV Households
Estimated Station Totals *	334,830	96,620	431,450
Average Weekly Circulation (2004)	83,657	13,040	96,697
Average Daily Circulation (2004)			29,070

*Estimated station totals are sums of the Nielsen TV and Cable TV household estimates for each county in which the station registers viewing of more than 5% as per the Nielsen Survey Methods.

Maryland — Baltimore

WNUV Ch. 54

Network Service: WBN.

Licensee: Baltimore (WNUV-TV) Licensee Inc., 2000 W. 41st St., Baltimore, MD 21211.

Studio: 2000 W. 41st St., Baltimore, MD 21211.

Mailing Address: 2000 W. 41st St., Baltimore, MD 21211-1420.

Phone: 410-467-8854; 410-467-4545. **Fax:** 410-235-8450.

E-mail: wfanshawe@sbgnet.com

Web Site: http://www.wbbaltimore.com

Technical Facilities: Channel No. 54 (710-716 MHz). Authorized power: 5000-kw max. visual, 500-kw aural. Antenna: 1148-ft above av. terrain, 998-ft. above ground, 1505-ft. above sea level.

Latitude 39° 17' 15"
Longitude 76° 45' 38"

Transmitter: 2038 Powers Lane, Catonsville.

Digital Facilities: Channel No. 40 (626-632 MHz). Power: 845-kw max. visual. Antenna: 1223-ft above av. terrain, 1230-ft. above ground, 1499-ft. above sea level.

Latitude 39° 20' 10"
Longitude 76° 38' 59"

FCC Digital File Number: BPCDT-19990930AAV. Granted: May 28, 2003.

Note: Latitude and longitude coordinates shown are based on the North American Datum of 1927 (NAD 27) as currently required by the Mass Media Bureau of the FCC.

Multichannel TV Sound: Stereo only.

Satellite Earth Stations: AFC, 3.8-meter Ku-band; Microdyne, 5-meter C-band; Microdyne, 7-meter C-band; Microdyne, M/A-Com, Agile Omni receivers.

LMA: Local marketing agreement with WBFF (F), Baltimore.

Ownership: Cunningham Broadcasting Corp. (Group Owner).

Began Operation: July 1, 1982.

Represented (sales): Millennium Sales & Marketing.

Represented (legal): Shaw Pittman.

Represented (engineering): du Trell, Lundin & Rackley Inc.

Personnel:

William Fanshawe, General Manager.

Russell Lucas, Operations Manager.

Billy Robbins, General Sales Manager.

Greg Sodana, National Sales Manager.

Dennis Winters, Chief Engineer.

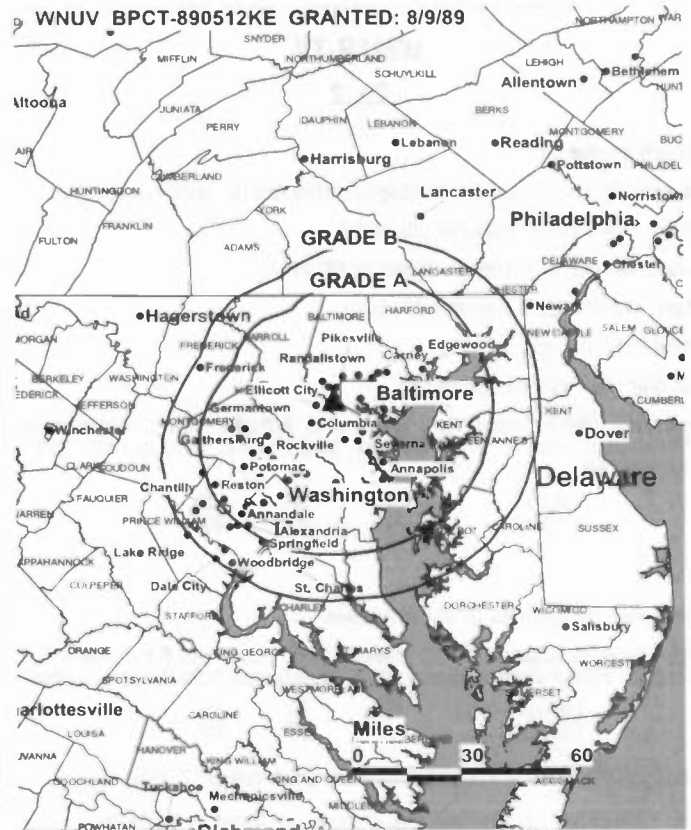
David Hackney, Chief Financial Officer.

Bill Murphy, Business Manager.

Mary Press, Program Director.

Pete Ferraro, Promotion Director.

Dwight Weems, Production Manager.



© 2005 Warren Communications News

Wendy Fodel, Research Director.

Sharon Hennegan, Traffic Manager.

Rates: On request.

City of License: Baltimore. **Station DMA:** Baltimore, MD. **Rank:** 23.

Circulation © 2004 Nielsen. Coverage based on Nielsen study.

GrandTotal	Cable TV Households	Non-cable TV Households	Total TV Households
Estimated Station Totals *	803,630	382,290	1,185,920
Average Weekly Circulation (2004)	260,304	102,130	362,434
Average Daily Circulation (2004)			113,113
Station DMA Total	Cable TV Households	Non-cable TV Households	Total TV Households
Estimated Station Totals *	794,970	280,100	1,075,070
Average Weekly Circulation (2004)	258,780	92,867	351,647
Average Daily Circulation (2004)			111,566
Other DMA Total	Cable TV Households	Non-cable TV Households	Total TV Households
Estimated Station Totals *	8,660	102,190	110,850
Average Weekly Circulation (2004)	1,524	9,263	10,787
Average Daily Circulation (2004)			1,547

* Estimated station totals are sums of the Nielsen TV and Cable TV household estimates for each county in which the station registers viewing of more than 5% as per the Nielsen Survey Methods.

Maryland — Baltimore

WNUV-DT Ch. 40

Network Service: WBN.

Grantee: Baltimore (WNUV-TV) Licensee Inc., 2000 W. 41st St., Baltimore, MD 21211.

Studio: 2000 W. 41st Street, Baltimore, MD 21211.

Mailing Address: 2000 W. 41st St., Baltimore, MD 21211-1420.

Phone: 410-467-8854. **Fax:** 410-467-5090.

E-mail: wfanshawe@sbgnet.com

Web Site: <http://www.wbbaltimore.com>

Technical Facilities: Channel No. 40 (626-632 MHz). Authorized power: 845-kw max. visual. Antenna: 1223-ft above av. terrain, 1230-ft. above ground, 1499-ft. above sea level.

Latitude	39°	20'	10"
Longitude	76°	38'	59"

Note: Latitude and longitude coordinates shown are based on the North American Datum of 1927 (NAD 27) as currently required by the Mass Media Bureau of the FCC.

Ownership: Cunningham Broadcasting Corp. (Group Owner).

Began Operation: Station operating under Special Temporary Authority; no on-air date

Represented (sales): Millennium Sales & Marketing.

Personnel:

William Fanshawe, General Manager.

Russell Lucas, Operations Manager.

Billy Robbins, General Sales Manager.

Greg Sodana, National Sales Manager.

Dennis Winters, Chief Engineer.

David Hackney, Chief Financial Officer.

Bill Murphy, Business Manager.

Mary Press, Program Director.

Pete Ferraro, Promotion Director.

WNUV-DT BPCDT-19990930AAV GRANTED: 5/28/2003



© 2005 Warren Communications News

Dwight Weems, Production manager.

Wendy Fodel, Research Director.

Sharon Hennegan, Traffic Manager.

City of License: Baltimore. **Station DMA:** Baltimore, MD. **Rank:** 23.

Nielsen Data: Not available.

WUTB
Ch. 24

Network Service: UPN.

Licensee: Fox Television Stations Inc., 5151 Wisconsin Ave. NW, Washington, DC 20016.

Studio: 4820 Seton Dr., Suite M-N, Baltimore, MD 21215.

Mailing Address: 4820 Seton Dr., Suite M-N, Baltimore, MD 21215.

Phone: 410-358-2400. **Fax:** 410-764-7232.

Web Site: http://www.upn24.com

Technical Facilities: Channel No. 24 (530-536 MHz). Authorized power: 1180-kw max. visual, 118-kw aural. Antenna: 1073-ft above av. terrain, 900-ft. above ground, 1405-ft. above sea level.

Latitude 39° 17' 15"
Longitude 76° 45' 38"

Transmitter: 2038 Powers Lane, Catonsville.

Digital Facilities: Channel No. 41 (632-638 MHz). Power: 24.5-kw max. visual. Antenna: 1027-ft above av. terrain, 850-ft. above ground, 1359-ft. above sea level.

Latitude 39° 17' 15"
Longitude 76° 45' 38"

FCC Digital File Number: BPCDT-19991101AFG. Granted: August 16, 2004.

Note: Latitude and longitude coordinates shown are based on the North American Datum of 1927 (NAD 27) as currently required by the Mass Media Bureau of the FCC.

Satellite Earth Stations: Transmitter Harris; M/A-Com, 3-meter C-band; Weather-scan, 3.9-meter C-band; M/A-Com, DX Engineering receivers.

Ownership: Fox Television Stations Inc. (Group Owner).

Began Operation: December 24, 1985. Sale to Silver King Communications by Sam Moore, et al., approved by FCC November 6, 1986 (Television Digest, Vol. 26:33, 45). Sale to United Television Inc. by Silver King Communications approved by FCC January 15, 1998. Sale to present owner by United Television Inc. approved by FCC July 23, 2001 (Vol. 40:34; 41:31).

Represented (legal): Skadden, Arps, Slate, Meagher & Flom LLP.

Personnel:

Kerry Moylan, Vice President, General & Station Manager.

Brian Knopf, National Sales Manager.

Cheryl Prldgen, Local Sales Manager.

Duane A. Myers, Chief Engineer.

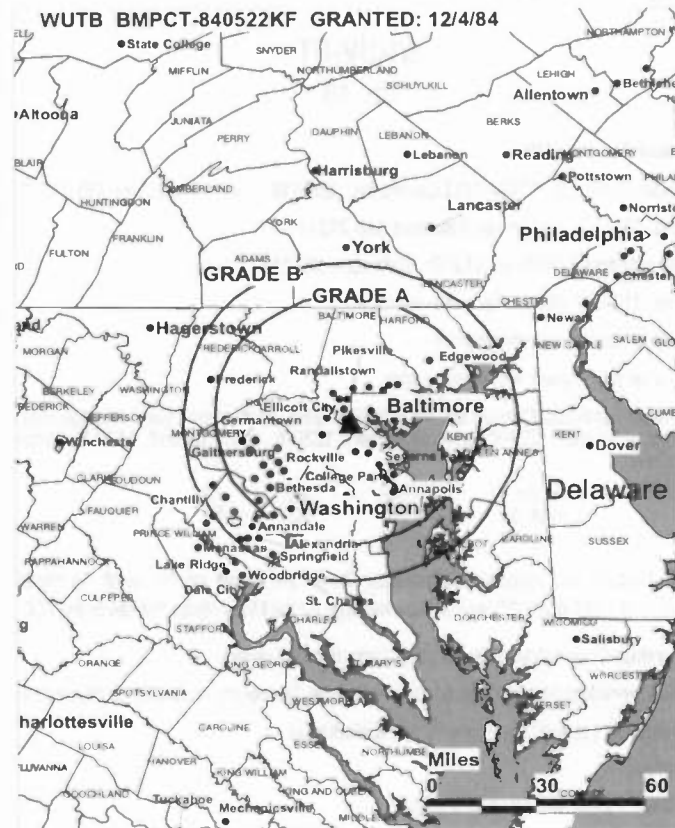
Bonnie McCausey, Production & Community Affairs Director.

Dan Carlin, Programming Director.

Sherry Reed, Traffic Manager.

Lindsay Gverke, Sales Assistant.

Highest 30 Sec. Rate: \$2500.



© 2005 Warren Communications News

City of License: Baltimore. **Station DMA:** Baltimore, MD. **Rank:** 23.

Circulation © 2004 Nielsen. Coverage based on Nielsen study.

GrandTotal	Cable TV Households	Non-cable TV Households	Total TV Households
Estimated Station Totals *	803,630	531,730	1,335,360
Average Weekly Circulation (2004)	232,778	121,896	354,674
Average Daily Circulation (2004)			112,696
Station DMA Total	Cable TV Households	Non-cable TV Households	Total TV Households
Estimated Station Totals *	794,970	280,100	1,075,070
Average Weekly Circulation (2004)	230,570	104,107	334,677
Average Daily Circulation (2004)			110,333
Other DMA Total	Cable TV Households	Non-cable TV Households	Total TV Households
Estimated Station Totals *	8,660	251,630	260,290
Average Weekly Circulation (2004)	2,208	17,789	19,997
Average Daily Circulation (2004)			2,363

*Estimated station totals are sums of the Nielsen TV and Cable TV household estimates for each county in which the station registers viewing of more than 5% as per the Nielsen Survey Methods.

WUTB-DT

Ch. 41

Network Service: UPN.

Grantee: Fox Television Stations Inc., 5151 Wisconsin Ave., Washington, DC 20016.

Studio: 4820 Seton Dr., Suite M-N, Baltimore, MD 21215.

Mailing Address: 4820 Seton Dr., Suite M-N, Baltimore, MD 21215.

Phone: 410-358-2400; 410-585-2400. **Fax:** 410-764-7232.

Web Site: <http://www.upn24.com>

Technical Facilities: Channel No. 41 (632-638 MHz). Authorized power: 24.5-kw max. visual. Antenna: 1027-ft above av. terrain, 850-ft. above ground, 1359-ft. above sea level.

Latitude	39°	17'	15"
Longitude	76°	45'	38"

Holds CP for change to 200-kw max. visual; BMPCDT-20040608ABC.

Note: Latitude and longitude coordinates shown are based on the North American Datum of 1927 (NAD 27) as currently required by the Mass Media Bureau of the FCC.

Ownership: Fox Television Stations Inc. (Group Owner).

Began Operation: March 25, 2002. High Definition. Operating under Special Temporary Authority at 0.53-kw max. visual.

Personnel:

Kerry Moylan, Vice President, General & Station Manger.

Cheryl Pridgen, Local Sales Manager.

Brian Knopf, National Sales Manager.

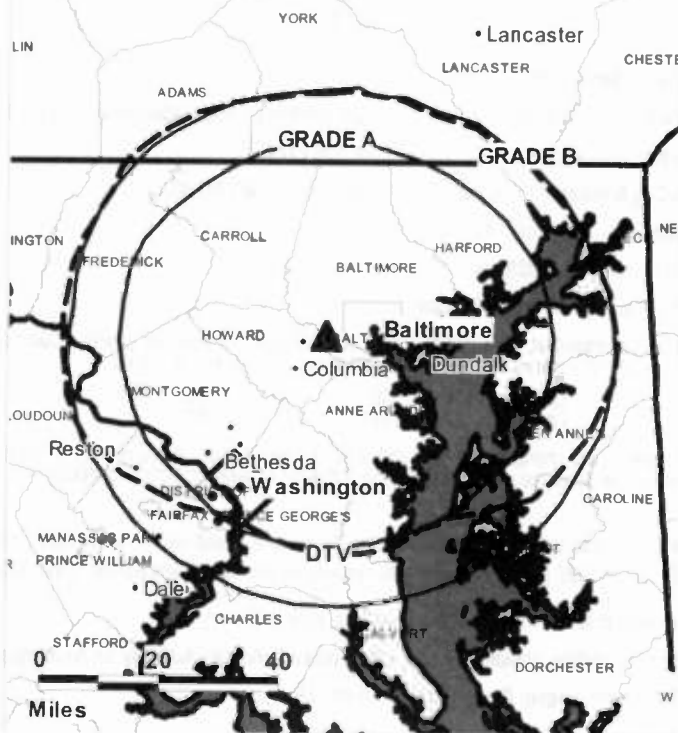
Duane A. Myers, Chief Engineer.

Dan Carlin, Programming Director.

Bonnie McCausey, Production & Community Affairs Director.

Sherry Reed, Traffic Manager.

WUTB-DT BMPCDT-20040608ABC GRANTED: 8/16/2004



© 2005 Warren Communications News

Lindsay Guerke, Sales Assistant.

City of License: Baltimore. **Station DMA:** Baltimore, MD. **Rank:** 23.

Nielsen Data: Not available.

WHAG-DT

Ch. 55

Network Service: NBC.

Grantee: Nexstar Finance Inc., 909 Lake Carolyn Pkwy., Suite 1450, Irving, TX 75039.

Studio: 13 E. Washington St., Hagerstown, MD 21740.

Mailing Address: 13 E. Washington St., Hagerstown, MD 21740.

Phone: 301-797-4400. **Fax:** 301-733-1735.

E-mail: nbc25@nbc25.com

Web Site: http://www.nbc25.com

Technical Facilities: Channel No. 55 (716-722 MHz). Authorized power: 1000-kw max. visual. Antenna: 1175-ft above av. terrain, 370-ft. above ground.

Latitude	39°	39'	35"
Longitude	77°	57'	57"

Holds CP for change to 1176-ft above av. terrain, 370-ft. above ground, 1779-ft. above sea level; lat. 39° 39' 45", long. 77° 57' 54", BMPCDT-20021203ACX.

Note: Latitude and longitude coordinates shown are based on the North American Datum of 1927 (NAD 27) as currently required by the Mass Media Bureau of the FCC.

Ownership: Nexstar Broadcasting Group Inc. (Group Owner).

Began Operation: Station operating under Special Temporary Authority; no on-air date.

Represented (legal): Drinker Biddle & Reath LLP.

Represented (sales): Continental Television Sales.

Personnel:

Hugh Breslin III, Vice President, General Manager & General Sales Manager.

Shari Leadman, Local Sales Manager.

Tim Wesolek, National Sales Manager.

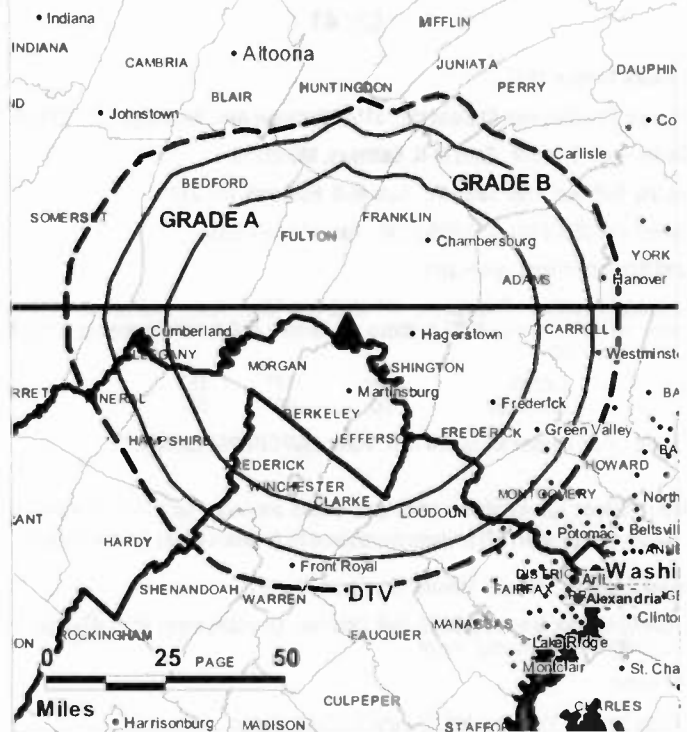
Mark Kraham, News Director.

Phil Kiel, Chief Engineer & Information Systems Director.

Michelle Mong, Business Manager.

Kerri Millay, Promotion Director.

WHAG-DT BMPCDT-20021203ACX GRANTED: 1/9/2004



© 2005 Warren Communications News

Greg Suchanek, Production Manager.

Nancy Van Houten, Traffic Manager.

City of License: Hagerstown. **Station DMA:** Washington, DC (Hagerstown, MD).

Rank: 8.

Nielsen Data: Not available.

WHAG-TV
Ch. 25

Network Service: NBC.

Licensee: Nexstar Finance Inc., 909 Lake Carolyn Pkwy., Suite 1450, Irving, TX 75039.

Studio: 13 E. Washington St., Hagerstown, MD 21740.

Mailing Address: 13 E. Washington St., Hagerstown, MD 21740.

Phone: 301-797-4400. **Fax:** 301-733-1735.

E-mail: nbc25@nbc25.com

Web Site: http://www.nbc25.com

Technical Facilities: Channel No. 25 (536-542 MHz). Authorized power: 1358-kw max. visual. Antenna: 1230-ft above av. terrain, 427-ft. above ground, 1864-ft. above sea level.

Latitude 39° 39' 35"
Longitude 77° 57' 57"

Holds CP for change to 1350-kw max. visual, 1231-ft above av. terrain, 425-ft. above ground, 1834-ft. above sea level; lat. 39° 39' 45", long. 77° 57' 54", BPCT-20021203ACY.

Transmitter: 1.8-mi. W of Clear Spring, Fairview Mountain.

Digital Facilities: Channel No. 55 (716-722 MHz). Power: 1000-kw max. visual. Antenna: 1175-ft above av. terrain, 370-ft. above ground.

Latitude 39° 39' 35"
Longitude 77° 57' 57"

FCC Digital File Number: BPCDT-19991101ACZ. Granted: January 09, 2004.

Note: Latitude and longitude coordinates shown are based on the North American Datum of 1927 (NAD 27) as currently required by the Mass Media Bureau of the FCC.

Multichannel TV Sound: Stereo only.

Satellite Earth Stations: Transmitter Comark; Harris, 3-meter Ku-band; Comtech, 5-meter C-band; Harris, 6.1-meter Ku-band; Pinzone, Harris receivers.

News Services: NBC News Channel, AP.

Ownership: Nexstar Broadcasting Group Inc. (Group Owner).

Began Operation: January 3, 1970. Merger of Quorum Broadcast Holdings Inc. into present owner approved by FCC October 30, 2003. Sale to Quorum Broadcast Holdings Inc. by Great Trails Broadcasting Corp. approved by FCC in 1998 (Television Digest, Vol. 38:46). Sale to Great Trails Broadcasting Corp. by Richard Henson, et al., approved by FCC July 30, 1981 (Vol. 21:6). Transfer of control to Richard Henson, et al., from Alder Communications Corp. approved by FCC September 18, 1972.

Represented (sales): Continental Television Sales.

Represented (legal): Drinker Biddle & Reath LLP.

Represented (engineering): Cohen, Dippell & Everist PC.

Personnel:

Hugh Breslin III, Vice President, General Manager & General Sales Manager.

Shari Leadman, Local Sales Manager.

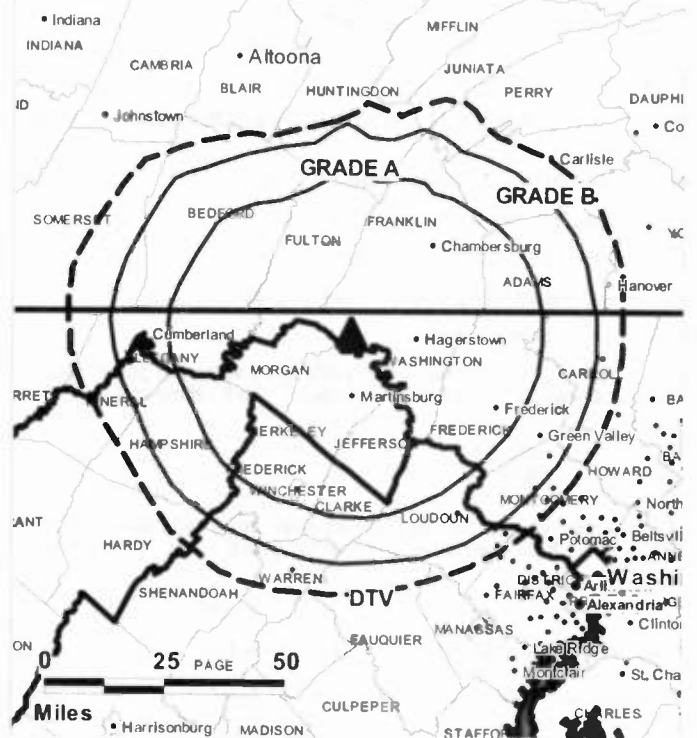
Tim Wesolek, National Sales Manager.

Kepper, Tupper & Company

We brokered the sale of WHAG-TV

112 High Ridge Avenue, Ridgefield, CT (203)431-3366

WHAG-TV BPCT-20021203ACY GRANTED: 12/3/2003



© 2005 Warren Communications News

Mark Kraham, News Director.

Phil Kiel, Chief Engineer & Information Systems Director.

Michelle Mong, Business Manager.

Kerri Millay, Promotion Director.

Greg Suchanek, Production Manager.

Nancy Van Houten, Traffic Manager.

Highest 30 Sec. Rate: \$2500.

City of License: Hagerstown. **Station DMA:** Washington, DC (Hagerstown, MD).

Rank: 8.

Circulation © 2004 Nielsen. Coverage based on Nielsen study.

GrandTotal	Cable TV Households	Non-cable TV Households	Total TV Households
Estimated Station Totals *	262,320	42,960	305,280
Average Weekly Circulation (2004)	99,412	9,491	108,903
Average Daily Circulation (2004)			54,567
Station OMA Total	Cable TV Households	Non-cable TV Households	Total TV Households
Estimated Station Totals *	204,580	20,020	224,600
Average Weekly Circulation (2004)	85,242	4,820	90,062
Average Daily Circulation (2004)			44,198
Other OMA Total	Cable TV Households	Non-cable TV Households	Total TV Households
Estimated Station Totals *	57,740	22,940	80,680
Average Weekly Circulation (2004)	14,170	4,671	18,841
Average Daily Circulation (2004)			10,369

*Estimated station totals are sums of the Nielsen TV and Cable TV household estimates for each county in which the station registers viewing of more than 5% as per the Nielsen Survey Methods.

Maryland — Hagerstown-Chambersburg

WJAL
Ch. 68

Network Service: IND.

Licensee: Entravision Holdings LLC, 2425 Olympic Blvd., Suite 6000W, Santa Monica, CA 90404.

Studio: 262 Swamp Fox Rd., Chambersburg, PA 17201.

Mailing Address: Box 190, Chambersburg, PA 17201.

Phone: 717-375-4000. Fax: 717-375-4052.

E-mail: adsales@wjal.com; rguernica@entravision.com

Web Site: <http://www.wjal.com>

Technical Facilities: Channel No. 68 (794-800 MHz). Authorized power: 3910-kw max. visual. Antenna: 1293-ft above av. terrain, 276-ft. above ground, 2277-ft. above sea level.

Latitude 39° 53' 31"
Longitude 77° 58' 02"

Digital Facilities: Channel No. 16 (482-488 MHz). Power: 49.2-kw max. visual. Antenna: 1293-ft above av. terrain, 254-ft. above ground.

Latitude 39° 53' 31"
Longitude 77° 58' 02"

FCC Digital File Number: BPCDT-19991101ADQ. (pending).

Note: Latitude and longitude coordinates shown are based on the North American Datum of 1927 (NAD 27) as currently required by the Mass Media Bureau of the FCC.

Satellite Earth Stations: Transmitter Comark; Winegard, 3-meter KC-band; Paracclipse, 3-meter KC-band; AFC, 3.6-meter Ku-band; Scientific-Antenna, 5-meter C-band.

Ownership: Entravision Communications Corp. (Group Owner).

Began Operation: May 5, 1987. Sale to present owner by Good Companion Broadcasting Co. Inc. approved by FCC June 20, 2001.

Represented (legal): Leventhal, Senter & Lerman PLLC.

Represented (engineering): E. Harold Munn Jr. & Associates Inc.

Personnel:

Rudy Guernica, General Manager.

Steve Ullom, General Sales & Station Manager.

Karen Coyler, Sales Representative.

Charles Griffin, Chief Engineer, Production, Traffic & Promotion Manager.

Michelle Stoner, Office & Business Manager.

Highest 30 Sec. Rate: \$150.

City of License: Hagerstown. Station DMA: Washington, DC (Hagerstown, MD).

Rank: 8.

WJAL BMPCT-871023KG GRANTED: 11/30/87



© 2005 Warren Communications News

Circulation © 2004 Nielsen. Coverage based on Nielsen study.

GrandTotal	Cable TV Households	Non-cable TV Households	Total TV Households
Estimated Station Totals *	92,240	17,670	109,910
Average Weekly Circulation (2004)	9,358	2,221	11,579
Average Daily Circulation (2004)			1,477
Station DMA Total	Cable TV Households	Non-cable TV Households	Total TV Households
Estimated Station Totals *	92,240	7,780	100,020
Average Weekly Circulation (2004)	9,358	490	9,848
Average Daily Circulation (2004)			1,279
Other DMA Total	Cable TV Households	Non-cable TV Households	Total TV Households
Estimated Station Totals *	0	9,890	9,890
Average Weekly Circulation (2004)	0	1,731	1,731
Average Daily Circulation (2004)			198

*Estimated station totals are sums of the Nielsen TV and Cable TV household estimates for each county in which the station registers viewing of more than 5% as per the Nielsen Survey Methods.

WBOC-DT
Ch. 21

Network Service: CBS.

Grantee: WBOC Inc., 1729 N. Salisbury Blvd., Salisbury, MD 21801.

Studio: 1729 N. Salisbury Blvd., Salisbury, MD 21801.

Mailing Address: 1729 N. Salisbury Blvd., Salisbury, MD 21801.

Phone: 410-749-1111. **Fax:** 410-749-2361.

E-mail: wboe@wboe.com

Web Site: http://www.wboe.com

Technical Facilities: Channel No. 21 (512-518 MHz). Authorized power: 500-kw max. visual. Antenna: 927-ft above av. terrain, 902-ft. above ground, 1020-ft. above sea level.

Latitude	38°	30'	17"
Longitude	75°	38'	35"

Transmitter: 1.2-mi. S of Rtes. 24 & 347, near Sharptown.

Note: Latitude and longitude coordinates shown are based on the North American Datum of 1927 (NAD 27) as currently required by the Mass Media Bureau of the FCC.

Ownership: Draper Holdings Business Trust.

Began Operation: November 14, 2001. High Definition. Operating under Special Temporary Authority at 200-kw max. visual.

Represented (sales): Continental Television Sales.

Represented (legal): Covington & Burling.

Represented (engineering): D. L. Markley & Associates Inc.

Personnel:

Rick Jordan, General Manager.

Bill Hahn, General Sales Manager.

John Dearing, News Director.

Dan Panichella, Chief Engineer.

Jennifer Furbay, Business Manager & Community Affairs Director.

Betty Ann Dailey, Programming Coordinator.

Tara Zaiser, Promotion Director.

Denise Waller, Creative Services & Traffic Manager.

Greg Gay, Information Technologies Director.

City of License: Salisbury. **Station DMA:** Salisbury, MD. **Rank:** 150.

Nielsen Data: Not available.

WBOC-TV
Ch. 16

Network Service: CBS.

Licensee: WBOC Inc., 1729 N. Salisbury Blvd., Salisbury, MD 21801.

Studio: 1729 N. Sallsbury Blvd., Salisbury, MD 21801.

Mailing Address: 1729 N. Salisbury Blvd., Salisbury, MD 21801.

Phone: 410-749-1111. **Fax:** 410-749-2361.

E-mail: wboc@wboc.com

Web Site: http://www.wboc.com

Technical Facilities: Channel No. 16 (482-488 MHz). Authorized power: 4070-kw max. & 933-kw horizontal visual, 407-kw & 93.3-kw horizontal aural. Antenna: 980-ft above av. terrain, 1003-ft. above ground, 1049-ft. above sea level.

Latitude 38° 30' 16"
Longitude 75° 38' 35"

Holds CP for change to 4057-kw max. visual, 990-ft above av. terrain, 965-ft. above ground, 1011-ft. above sea level; BMPCT-20000303AAM.

Transmitter: 1.2-mi. S of intersection of Rtes. 24 & 347, approx. 5-mi. SE of Sharptown.

Digital Facilities: Channel No. 21 (512-518 MHz). Power: 500-kw max. visual. Antenna: 927-ft above av. terrain, 902-ft. above ground, 1020-ft. above sea level.

Latitude 38° 30' 17"
Longitude 75° 38' 35"

FCC Digital File Number: BMPCDT-20000501ADX. Granted: February 05, 2001.

Note: Latitude and longitude coordinates shown are based on the North American Datum of 1927 (NAD 27) as currently required by the Mass Media Bureau of the FCC.

Satellite Earth Station: ADM, 6.8-meter; Scientific-Atlanta receivers.

News Service: AP.

Ownership: Draper Holdings Business Trust (Group Owner).

Began Operation: July 15, 1954. Sale to present owner by The A. S. Abell Co. approved by FCC September 5, 1980.

Represented (sales): Continental Television Sales.

Represented (legal): Covington & Burling.

Personnel:

Rick Jordan, General Manager.

Bill Hahn, General Sales Manager.

John Dearing, News Director.

Dan Panichella, Chief Engineer.

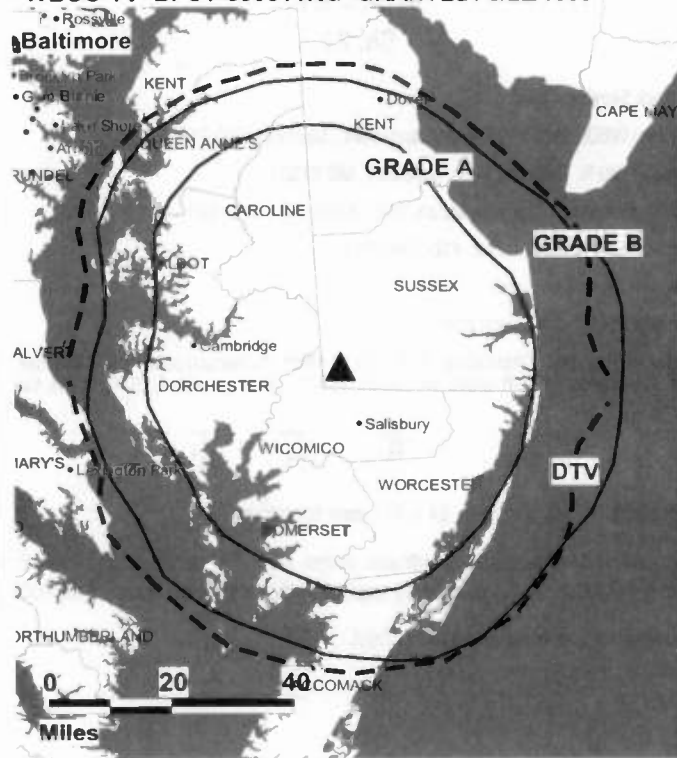
Jennifer Furbay, Business Manager & Community Affairs Director.

Betty Ann Dailey, Program Coordinator.

Tara Zaiser, Promotion Director.

Denise Waller, Creative Services & Traffic Manager.

WBOC-TV BPCT-990511KG GRANTED: 6/22/1999



© 2005 Warren Communications News

Greg Gay, Information Technologies Director.

Highest 30 Sec. Rate: \$1000.

City of License: Salisbury. **Station DMA:** Salisbury, MD. **Rank:** 150.

Circulation © 2004 Nielsen. Coverage based on Nielsen study.

GrandTotal	Cable TV Households	Non-cable TV Households	Total TV Households
Estimated Station Totals *	176,030	68,780	244,810
Average Weekly Circulation (2004)	117,932	33,304	151,236
Average Daily Circulation (2004)			93,526
Station DMA Total	Cable TV Households	Non-cable TV Households	Total TV Households
Estimated Station Totals *	111,440	33,840	145,280
Average Weekly Circulation (2004)	85,508	22,345	107,853
Average Daily Circulation (2004)			69,577
Other DMA Total	Cable TV Households	Non-cable TV Households	Total TV Households
Estimated Station Totals *	64,590	34,940	99,530
Average Weekly Circulation (2004)	32,424	10,959	43,383
Average Daily Circulation (2004)			23,949

*Estimated station totals are sums of the Nielsen TV and Cable TV household estimates for each county in which the station registers viewing of more than 5% as per the Nielsen Survey Methods.

WMDT
Ch. 47

Network Service: FOX, ABC.

Licensee: Delmarva Broadcast Service Gen. Partnership, Box 4009, Salisbury, MD 21803-4009.

Studio: 202 Downtown Plaza, Salisbury, MD 21801.

Mailing Address: Box 4009, Salisbury, MD 21803-4009.

Phone: 410-742-4747. **Fax:** 410-742-5767.

E-mail: kmclain@wmdt.com

Web Site: http://www.wmdt.com

Technical Facilities: Channel No. 47 (668-674 MHz). Authorized power: 2190-kw max. visual. Antenna: 997-ft above av. terrain, 1001-ft. above ground, 1024-ft. above sea level.

Latitude 38° 30' 06"
Longitude 75° 44' 09"

Holds CP for change to ; lat. 38° 30' 06.5", long. 75° 44' 07", BPCT-20001101AAI.

Transmitter: 0.2-mi. NW of intersection of Snethen Church Rd. & San Domingo Rd., Sharptown.

Digital Facilities: Channel No. 53 (704-710 MHz). Power: 250-kw max. visual. Antenna: 997-ft above av. terrain, 1001-ft. above ground.

Latitude 38° 30' 06.5"
Longitude 75° 44' 07"

FCC Digital File Number: BMPCDT-20000501ABT. Granted: May 02, 2001.

Note: Latitude and longitude coordinates shown are based on the North American Datum of 1927 (NAD 27) as currently required by the Mass Media Bureau of the FCC.

Multichannel TV Sound: Stereo and separate audio program.

Satellite Earth Stations: Transmitter Townsend; Paraclype, 3-meter KC-band; Andrew, 4.5-meter C-band; ADM, 6-meter C-band; Standard Agile Omni, Avante receivers.

News Services: CNN Newsource, AP, ABC NewsOne.

Ownership: Delmarva Broadcast Service GP (Group Owner).

Began Operation: April 11, 1980. Sale to present owner approved by FCC May 5, 1982.

Represented (sales): Millennium Sales & Marketing.

Represented (legal): Cohn & Marks.

Represented (engineering): Denny & Associates PC.

Personnel:

Kathleen G. McLain, General Manager.

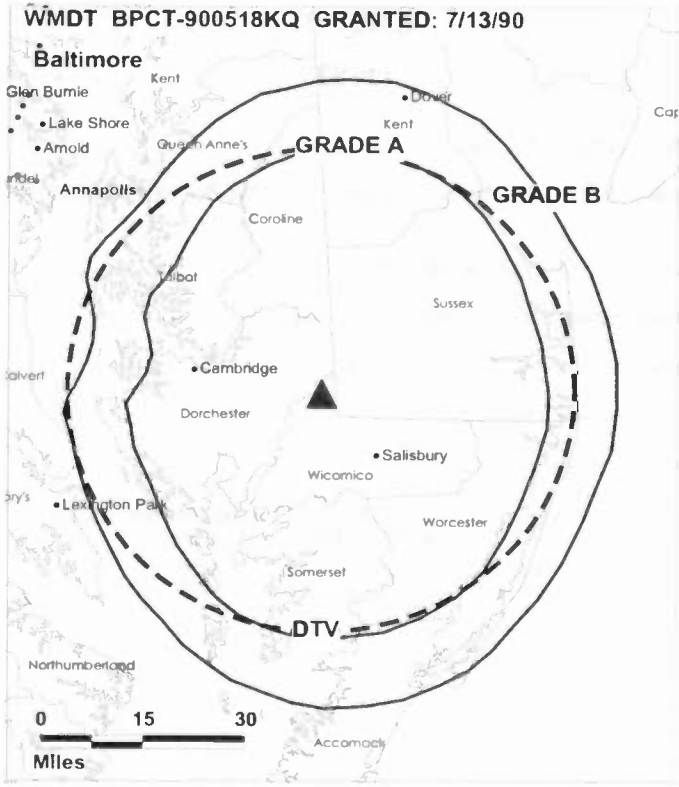
Phil Bankert, Sales Manager.

Dawn Mitchell, News Director.

William Hocter, Chief Engineer.

Terry Bullock, Business Manager.

Ken Evans, Program & Traffic Director.



Andrew Prouse, Creative Services Manager.
Highest 30 Sec. Rate: \$425.

City of License: Salisbury. **Station DMA:** Salisbury, MD. **Rank:** 150.

Circulation © 2004 Nielsen. Coverage based on Nielsen study.

GrandTotal	Cable TV Households	Non-cable TV Households	Total TV Households
Estimated Station Totals *	167,880	68,780	236,660
Average Weekly Circulation (2004)	93,188	17,299	110,487
Average Daily Circulation (2004)			50,055
Station DMA Total	Cable TV Households	Non-cable TV Households	Total TV Households
Estimated Station Totals *	111,440	33,840	145,280
Average Weekly Circulation (2004)	70,429	12,503	82,932
Average Daily Circulation (2004)			38,358
Other DMA Total	Cable TV Households	Non-cable TV Households	Total TV Households
Estimated Station Totals *	56,440	34,940	91,380
Average Weekly Circulation (2004)	22,759	4,796	27,555
Average Daily Circulation (2004)			11,697

*Estimated station totals are sums of the Nielsen TV and Cable TV household estimates for each county in which the station registers viewing of more than 5% as per the Nielsen Survey Methods.

WMDT-DT

Ch. 53

Network Service: WBN, ABC.

Grantee: Delmarva Broadcast Service Gen. Partnership, Box 4009, Salisbury, MD 21801.

Studio: 202 Downtown Plaza, Salisbury, MD 21801.

Mailing Address: Box 4009, Salisbury, MD 21803.

Phone: 410-742-4747. **Fax:** 410-742-5767.

E-mail: kmclain@wmdt.com

Web Site: <http://www.wmdt.com>

Technical Facilities: Channel No. 53 (704-710 MHz). Authorized power: 250-kw max. visual. Antenna: 997-ft above av. terrain, 1001-ft. above ground.

Latitude	38°	30'	06.5"
Longitude	75°	44'	07"

Note: Latitude and longitude coordinates shown are based on the North American Datum of 1927 (NAD 27) as currently required by the Mass Media Bureau of the FCC.

Ownership: Delmarva Broadcast Service GP (Group Owner).

Began Operation: Station operating under Special Temporary Authority; no on-air date

Represented (sales): Millennium Sales & Marketing.

Personnel:

Kathleen G. McLain, General Manager.

Phil Bankert, Sales Manager.

Dawn Mitchell, News Director.

William Hocht, Chief Engineer.

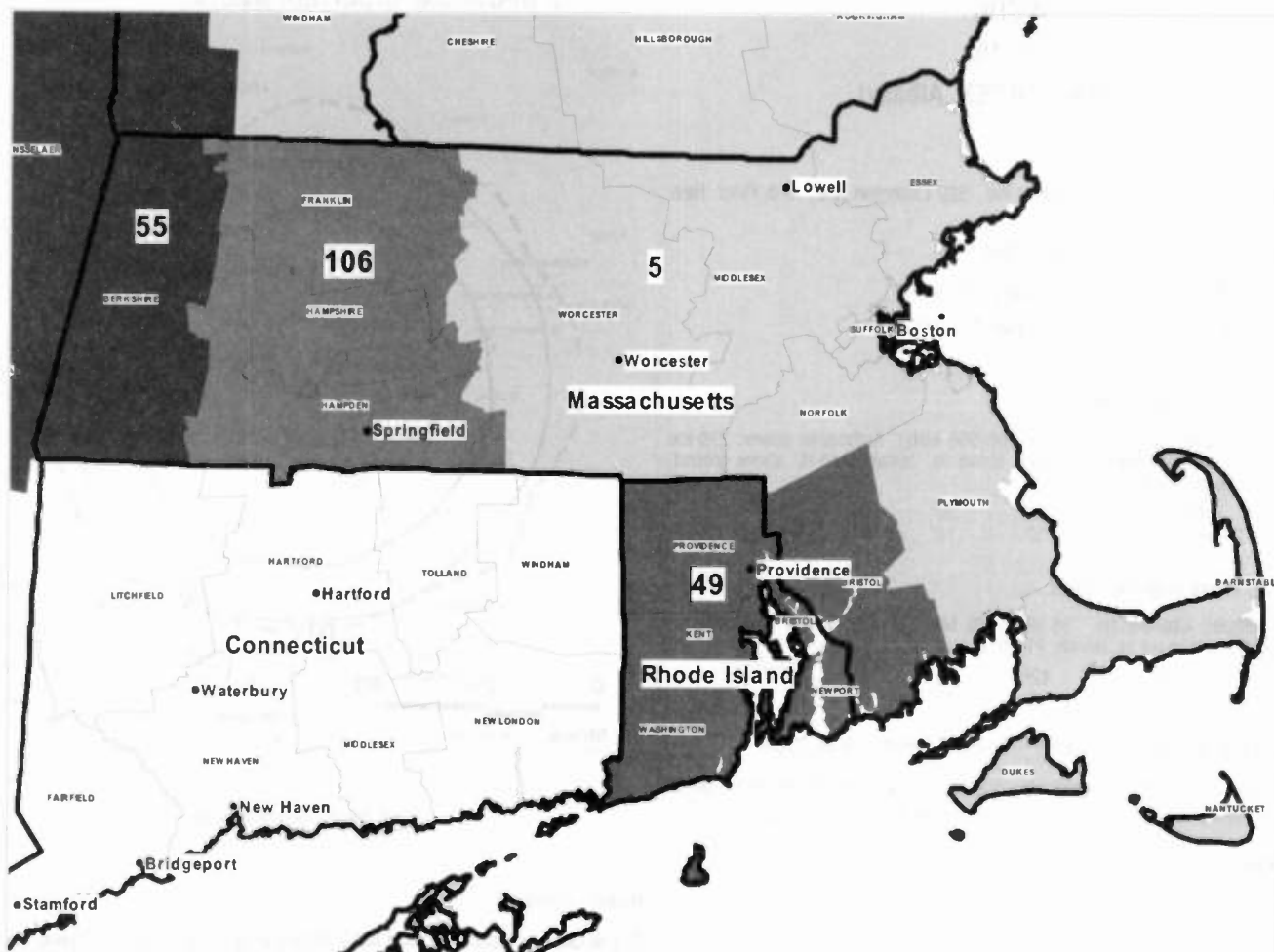
Terry Bullock, Business Manager.

Ken Evans, Program & Traffic Director.

Andrew Prouse, Creative Services Director.

City of License: Salisbury. **Station DMA:** Salisbury, MD. **Rank:** 150.

Nielsen Data: Not available.



© 2005 Warren Communications News

MARKET	NIelsen DMA TV HOUSEHOLDS	RANK	MARKET AREA COMMERCIAL STATIONS
Boston, MA-Manchester, NH	2,391,840	5	WBXP (68); WBZ-DT (30); WBZ-TV (4); WCVB-DT (20); WCVB-TV (5); WDPX-DT (40); WDPX (58); WFXT-DT (31); WFXT (25); WHDH-DT (42); WHDH-TV (7); WLVI-DT (41); WLVI-TV (56); WMFP (62); WMUR-DT (59); WMUR-TV (9); WNDS-DT (35); WNDS (50); WNEU-DT (34); WNEU (60); WPXG (21); WSBK-DT (39); WSBK-TV (38); WUNI (27); WUTF-DT (23); WUTF-TV (66); WWDP-DT (52); WWDP (46); WJAR (10); WLNE-TV (6); WLWC (28); WNAC-TV (64); WPRI-DT (13); WPRI-TV (12); WPXQ (69)
Providence, RI-New Bedford, MA	644,980	49	WCDC-DT (36); WCDC (19); WEWB (45); WNYA (51); WNYT-DT (12); WNYT (13); WRGB-DT (39); WRGB (6); WTEN (10); WXXA-TV (23); WYPX (55)
Albany-Schenectady-Troy, NY	555,640	55	WGGB-DT (55); WGGB-TV (40); WWLP-DT (11); WWLP (22)
Springfield-Holyoke, MA	267,500	106	

Massachusetts *Digital* Station Totals as of December 1, 2004

	VHF	UHF	TOTAL
Commercial Television	2	11	13
Educational Television	0	3	3
	2	14	16

Massachusetts Analog Station Totals as of December 1, 2004

	VHF	UHF	TOTAL
Commercial Television	3	13	16
Educational Television	1	3	4
	4	16	20

WCDC
Ch. 19
(Satellite of WTEN, Albany)

Network Service: ABC.

Licensee: Young Broadcasting of Albany Inc., 599 Lexington Ave., 47th Floor, New York, NY 10022.

Studio: 341 Northern Blvd., Albany, NY 12204.

Mailing Address: 341 Northern Blvd., Albany, NY 12204.

Phone: 518-436-4822; 413-743-5326. **Fax:** 518-437-7557.

E-mail: rene.laspina@wten.com

Web Site: http://www.wten.com

Technical Facilities: Channel No. 19 (500-506 MHz). Authorized power: 220-kw visual, 20-kw aural. Antenna: 2090-ft above av. terrain, 248-ft. above ground, 3688-ft. above sea level.

Latitude 42° 38' 14"
 Longitude 73° 10' 07"

Transmitter: Mount Greylock, Adams.

Digital Facilities: Channel No. 36 (602-608 MHz). Power: 46-kw max. visual. Antenna: 2110-ft above av. terrain, 217-ft. above ground.

Latitude 42° 38' 14"
 Longitude 73° 10' 08"

FCC Digital File Number: BPCDT-19991022ABA. Granted: July 31, 2000.

Note: Latitude and longitude coordinates shown are based on the North American Datum of 1927 (NAD 27) as currently required by the Mass Media Bureau of the FCC.

News Services: UPI, AP.

Ownership: Young Broadcasting Inc. (Group Owner).

Began Operation: February 5, 1954.

Represented (sales): Adam Young Inc.

Represented (legal): Wiley, Rein & Fielding.

Represented (engineering): Smith & Fisher.

Personnel:

Rene Laspina, President, General Manager & Program Director.

Vera Hope, General Sales Manager.

Mike Bruno, National Sales Manager.

Bob Puglisi, News Director.

Skeeter Lansing, Chief Engineer.

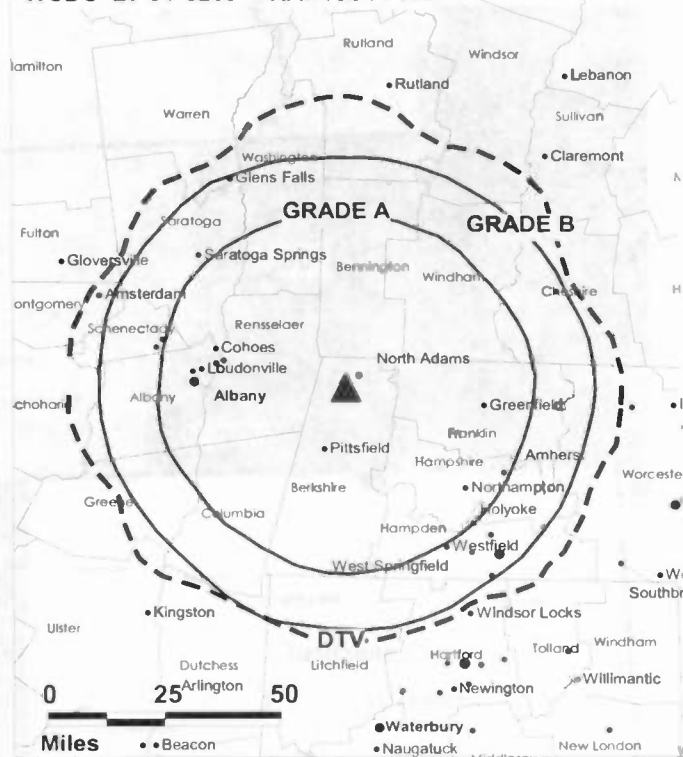
Connie Scott, Business Manager.

Terry Kowalski, Marketing & Promotion Director.

Lynn Riley, Production Manager.

Jane Robinson, Traffic Manager.

WCDC BPCT-5208 GRANTED: 9/28/78



© 2005 Warren Communications News

Rates: On request.

City of License: Adams. **Station DMA:** Albany-Schenectady-Troy, NY. **Rank:** 55.

Circulation © 2004 Nielsen. Coverage based on Nielsen study.

GrandTotal	Cable TV Households	Non-cable TV Households	Total TV Households
Estimated Station Totals *	55,880	28,630	84,510
Average Weekly Circulation (2004)	10,454	3,324	13,778
Average Daily Circulation (2004)			5,136
Station DMA Total	Cable TV Households	Non-cable TV Households	Total TV Households
Estimated Station Totals *	45,500	28,630	74,130
Average Weekly Circulation (2004)	9,146	3,324	12,470
Average Daily Circulation (2004)			5,011
Other DMA Total	Cable TV Households	Non-cable TV Households	Total TV Households
Estimated Station Totals *	10,380	0	10,380
Average Weekly Circulation (2004)	1,308	0	1,308
Average Daily Circulation (2004)			125

*Estimated station totals are sums of the Nielsen TV and Cable TV household estimates for each county in which the station registers viewing of more than 5% as per the Nielsen Survey Methods.

WCDC-DT
Ch. 36

Network Service: ABC.

Grantee: Young Broadcasting of Albany Inc., 341 Northern Blvd., Albany, NY 12204.

Studio: 341 Northern Blvd., Albany, NY 12204.

Mailing Address: 341 Northern Blvd., Albany, NY 12204.

Phone: 518-436-4822; 413-746-5326. **Fax:** 518-436-7557.

E-mail: rene.laspina@wten.com

Web Site: <http://www.wten.com>

Technical Facilities: Channel No. 36 (602-608 MHz). Authorized power: 46-kw max. visual. Antenna: 2110-ft above av. terrain, 217-ft. above ground.

Latitude	42°	38'	14"
Longitude	73°	10'	08"

Note: Latitude and longitude coordinates shown are based on the North American Datum of 1927 (NAD 27) as currently required by the Mass Media Bureau of the FCC.

Ownership: Young Broadcasting Inc. (Group Owner).

Began Operation: Station operating under Special Temporary Authority; no on-air date.

Personnel:

Rene Laspina, President & General Manager.

Vera Hope, General Sales Manager.

Mike Bruno, National Sales Manager.

Bob Puglisi, News Director.

Skeeter Lansing, Chief Engineer.

Connie Scott, Business Manager.

Terry Kowalski, Marketing & Promotions Director.

Lynn Riley, Production Manager.

Jane Robinson, Traffic Manager.

City of License: Adams. **Station DMA:** Albany-Schenectady-Troy, NY. **Rank:** 55.

Nielsen Data: Not available.

WPBX

Ch. 68

(Operates satellites WPXG, Concord; WDPX, Vineyard Haven)

Network Service: PAX.

Licensee: Paxson Boston-68 License Inc., 601 Clearwater Park Rd., West Palm Beach, FL 33401.

Studio: 1120 Soldiers Field Rd., Boston, MA 02134.

Mailing Address: 1120 Soldiers Field Rd., Boston, MA 02134.

Phone: 617-787-6868. **Fax:** 617-787-4114.

E-mail: robertgilbert@pax.net

Web Site: http://www.pax.tv

Technical Facilities: Channel No. 68 (794-800 MHz). Authorized power: 1350-kw max. visual, 135-kw aural. Antenna: 770-ft above av. terrain, 836-ft. above ground, 846-ft. above sea level.

Latitude 42° 20' 50"
Longitude 71° 04' 59"

Transmitter: Prudential Center, 800 Boylston St.

Digital Facilities: Channel No. 32 (578-584 MHz). Power: 300-kw visual, aural. Antenna: 958-ft above av. terrain, 1000-ft. above ground, 1099-ft. above sea level.

Latitude 42° 18' 27"
Longitude 71° 13' 27"

FCC Digital File Number: BPCDT-19991101AFA. Granted: February 18, 2004.

Note: Latitude and longitude coordinates shown are based on the North American Datum of 1927 (NAD 27) as currently required by the Mass Media Bureau of the FCC.

Satellite Earth Stations: Transmitter Comark; Vertex, 1.5-meter C-band; Vertex, 3.5-meter Ku-band; Andrew, 4.5-meter KC-band; M/A-Com, Andrew receivers.

Ownership: Paxson Communications Corp. (Group Owner).

Began Operation: January 3, 1979. Sale to Monitor Television by Arlington Broadcast Group approved by FCC October 6, 1986 (Television Digest, Vol. 26:23). Sale to Arlington approved by FCC March 22, 1982. Sale to Boston U. Communications by Monitor Television approved by FCC September 3, 1993 (Vol. 33:26). Sale to DP Media, who then immediately sold to present owner, approved by FCC May 2, 2000 (Vol. 39:48).

Personnel:

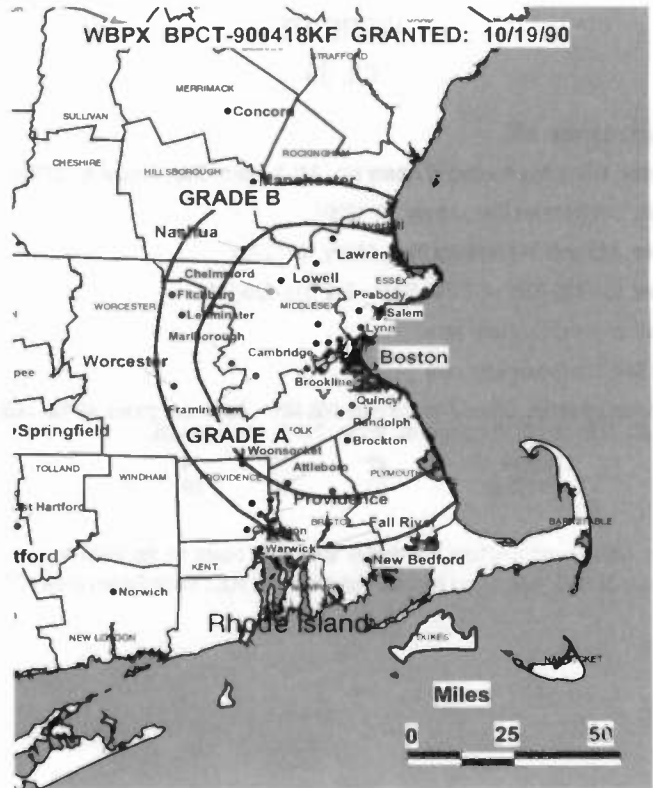
Robert P. Gilbert, Vice President, General Manager & Sales Manager.

Paul Strieby, Chief Engineer.

Bill Maraglia, Business Manager.

Jennie DiBartolomeo, Promotion Director.

April Killen, Production Manager & Public Affairs Director.



© 2005 Warren Communications News

Dianne McLaughlin, Traffic Manager.

Rates: On request.

City of License: Boston. **Station DMA:** Boston, MA-Manchester, NH. **Rank:** 5.

Circulation © 2004 Nielsen. Coverage based on Nielsen study.

GrandTotal	Cable TV Households	Non-cable TV Households	Total TV Households
Estimated Station Totals *	1,608,270	244,130	1,852,400
Average Weekly Circulation (2004)	275,598	42,055	317,653
Average Daily Circulation (2004)			88,510
Station DMA Total	Cable TV Households	Non-cable TV Households	Total TV Households
Estimated Station Totals *	1,608,270	244,130	1,852,400
Average Weekly Circulation (2004)	275,598	42,055	317,653
Average Daily Circulation (2004)			88,510

*Estimated station totals are sums of the Nielsen TV and Cable TV household estimates for each county in which the station registers viewing of more than 5% as per the Nielsen Survey Methods.

WBZ-DT

Ch. 30

Network Service: CBS.

Licensee: Viacom Inc., 2000 K St. NW, Suite 725, Washington, DC 20006.

Studio: 1170 Soldiers Field Rd., Boston, MA 02134.

Mailing Address: 1170 Soldiers Field Rd., Boston, MA 02134.

Phone: 617-787-7000. **Fax:** 617-787-5969.

E-mail: goldman@boston.cbs.com

Web Site: http://www.wbz4.com

Technical Facilities: Channel No. 30 (566-572 MHz). Authorized power: 725-kw max. visual. Antenna: 1280-ft above av. terrain, 1270-ft. above ground, 1424-ft. above sea level.

Latitude	42°	18'	37"
Longitude	71°	14'	14"

Requests CP for change to 825-kw visual; BPCDT-20040617AAG.

Transmitter: 350 Cedar St., Needham.

Note: Latitude and longitude coordinates shown are based on the North American Datum of 1927 (NAD 27) as currently required by the Mass Media Bureau of the FCC.

Ownership: Viacom Inc. (Group Owner).

Began Operation: May 10, 1999. High Definition.

Represented (legal): Leventhal, Senter & Lerman PLLC.

Personnel:

Ed Goldman, Vice President & General Manager.

Jack Berry, Director of Operations & Engineering.

Al Turner, Executive Director of Sales.

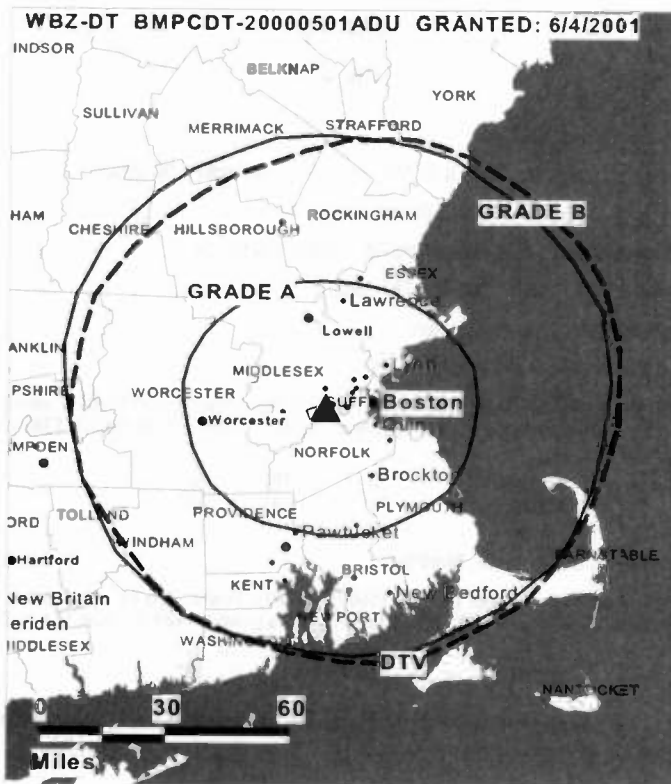
Deb Killick, Local Sales Manager.

Matt Ellis, News Director.

Bob Hess, Chief Engineer.

Bob Houghton, Business Manager.

Lee Kinberg, Program & Research Director.



© 2005 Warren Communications News

Maria Nocito, Marketing Projects Director.

Paul Pabls, Production Manager.

Kenny Lawrence, Creative Services Director.

Pat Kreger, Public Affairs Director.

City of License: Boston. **Station DMA:** Boston, MA-Manchester, NH. **Rank:** 5.

Nielsen Data: Not available.

WBZ-TV
Ch. 4

Network Service: CBS.

Licensee: Viacom Inc., 2000 K St. NW, Suite 725, Washington, DC 20006.

Studio: 1170 Soldiers Field Rd., Boston, MA 02134.

Mailing Address: 1170 Soldiers Field Rd., Boston, MA 02134.

Phone: 617-787-7000. **Fax:** 617-787-5969.

E-mail: goldman@boston.cbs.com

Web Site: http://www.wbz4.com

Technical Facilities: Channel No. 4 (66-72 MHz). Authorized power: 60.3-kw visual, 9.75-kw aural. Antenna: 1158-ft above av. terrain, 1148-ft. above ground, 1302-ft. above sea level.

Latitude	42°	18'	37"
Longitude	71°	14'	14"

Transmitter: 350 Cedar St., Needham.

Digital Facilities: Channel No. 30 (566-572 MHz). Power: 725-kw max. visual. Antenna: 1280-ft above av. terrain, 1270-ft. above ground, 1424-ft. above sea level.

Latitude	42°	18'	37"
Longitude	71°	14'	14"

Note: Latitude and longitude coordinates shown are based on the North American Datum of 1927 (NAD 27) as currently required by the Mass Media Bureau of the FCC.

Multichannel TV Sound: Stereo only.

Satellite Earth Stations: Transmitter RCA; Scientific-Atlanta, 10-meter C-band; Satcom Technologies, 5.5-meter Ku-band; Standard Communications, Scientific-Atlanta receivers.

AM Affiliate: WBZ, 50-kw, 1030 kHz.

SNG Mobile Dish: Satcom Technologies, 2.4-meter Ku-band.

News Services: UPI, CNN Newsource, AP.

Ownership: Viacom Inc. (Group Owner).

Began Operation: June 9, 1948. Original licensee Westinghouse Broadcasting (Group W) acquired CBS Inc. November 22, 1995. Merger of CBS Inc. into present owner approved by FCC May 3, 2000.

Represented (sales): Viacom Stations Sales.

Represented (legal): Leventhal, Senter & Lerman PLLC.

Personnel:

Ed Goldman, Vice President & General Manager.

Jack Berry, Director of Operations & Engineering.

Al Turner, Executive Director of Sales.

Deb Killick, Local Sales Manager.

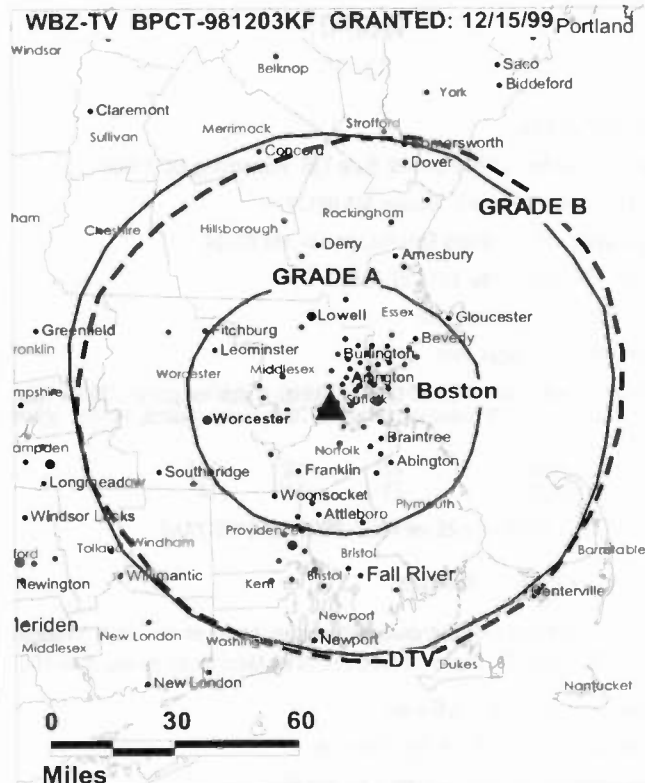
Matt Eills, News Director.

Bob Hess, Chief Engineer.

Bob Houghton, Business Manager.

Lee Kinberg, Program & Research Director.

Maria Nocito, Marketing Projects Director.



© 2005 Warren Communications News

Paul Pabis, Production Manager.

Kenny Lawrence, Creative Services Director.

Pat Kreger, Public Affairs Director.

Rates: On request.

City of License: Boston. **Station DMA:** Boston, MA-Manchester, NH. **Rank:** 5.

Circulation © 2004 Nielsen. Coverage based on Nielsen study.

GrandTotal	Cable TV Households	Non-cable TV Households	Total TV Households
Estimated Station Totals *	2,668,200	422,600	3,090,800
Average Weekly Circulation (2004)	1,672,281	216,109	1,888,390
Average Daily Circulation (2004)			903,190
Station DMA Total	Cable TV Households	Non-cable TV Households	Total TV Households
Estimated Station Totals *	2,006,590	304,490	2,311,080
Average Weekly Circulation (2004)	1,517,326	199,828	1,717,154
Average Daily Circulation (2004)			841,899
Other DMA Total	Cable TV Households	Non-cable TV Households	Total TV Households
Estimated Station Totals *	661,610	118,110	779,720
Average Weekly Circulation (2004)	154,955	16,281	171,236
Average Daily Circulation (2004)			61,291

* Estimated station totals are sums of the Nielsen TV and Cable TV household estimates for each county in which the station registers viewing of more than 5% as per the Nielsen Survey Methods.

WCVB-DT

Ch. 20

Network Service: ABC.

Licensee: WCVB Hearst-Argyle Television Inc., 888 7th Ave., New York, NY 10016.

Studio: 5 TV Place, Needham, MA 02494.

Mailing Address: 5 TV Place, Needham, MA 02494.

Phone: 781-449-0400. **Fax:** 781-449-0260.

E-mail: wcvb@aol.com

Web Site: <http://www.thebostonchannel.com>

Technical Facilities: Channel No. 20 (506-512 MHz). Authorized power: 200-kw max. visual. Antenna: 627-ft above av. terrain, 617-ft. above ground, 771-ft. above sea level.

Latitude	42°	18'	37"
Longitude	71°	14'	14"

Holds CP for change to 700-kw max. visual, 1280-ft above av. terrain, 1270-ft. above ground, 1421-ft. above sea level; BMPCDT-981221KG.

Transmitter: 350 Cedar St., Needham, Norfolk County.

Note: Latitude and longitude coordinates shown are based on the North American Datum of 1927 (NAD 27) as currently required by the Mass Media Bureau of the FCC.

Ownership: Hearst-Argyle Television Inc. (Group Owner).

Began Operation: October 28, 1998.

Represented (sales): Eagle Television Sales.

Represented (engineering): Cavell, Mertz & Davis Inc.

Personnel:

Paul A. La Camera, President & General Manager.

Joe Rebelo, Commercial Operations Director.

Andy Hoffman, General Sales Manager.

Peter Hennessey, General Sales Manager.

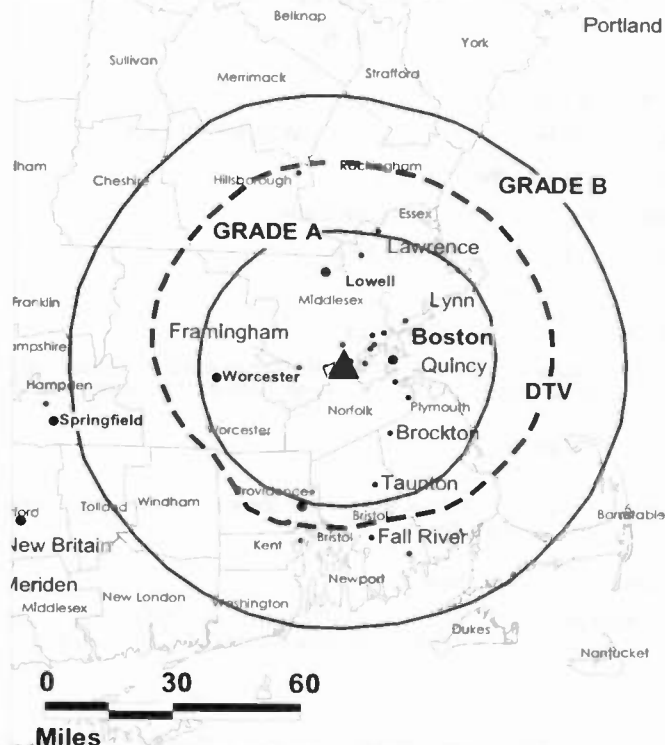
Marc Fauci, Local Sales Manager.

Brian P. O'Keefe, National Sales Manager.

Coleen Marren, News Director.

David Kaylor, Engineering Director.

WCVB-DT BPCDT-980430KF GRANTED: 6/12/1998



© 2005 Warren Communications News

Gloria Spence, Finance Director.

Elizabeth Cheng, Vice President & Program Director.

Patrick Baldwin, Promotion & Creative Services Director.

Rena Salzman, Research Director.

Karen Holmes Ward, Director of Public Affairs & Community Services.

Nancy Allan, Assistant to the General Manager.

Rates: On request.

City of License: Boston. **Station DMA:** Boston, MA-Manchester, NH. **Rank:** 5.

Nielsen Data: Not available.

WCVB-TV
Ch. 5

Network Service: ABC.

Licensee: WCVB Hearst-Argyle Television Inc., 888 7th Ave., New York, NY 10106.

Studio: 5 TV Place, Needham, MA 02494.

Mailing Address: 5 TV Place, Needham, MA 02494.

Phone: 781-449-0400. **Fax:** 781-449-0260.

E-mail: wcvb@aol.com

Web Site: http://www.thebostonchannel.com

Technical Facilities: Channel No. 5 (76-82 MHz). Authorized power: 100-kw visual, 10-kw aural. Antenna: 960-ft above av. terrain, 1199-ft. above ground, 1200-ft. above sea level.

Latitude	42°	18'	37"
Longitude	71°	14'	14"

Holds CP for change to 91.2-kw visual, 748-ft above av. terrain, 738-ft. above ground, 889-ft. above sea level; BPCT-981123KI.

Transmitter: 350 Cedar St., Needham.

Digital Facilities: Channel No. 20 (506-512 MHz). Power: 200-kw max. visual. Antenna: 627-ft above av. terrain, 617-ft. above ground, 771-ft. above sea level.

Latitude	42°	18'	37"
Longitude	71°	14'	14"

Note: Latitude and longitude coordinates shown are based on the North American Datum of 1927 (NAD 27) as currently required by the Mass Media Bureau of the FCC.

Multichannel TV Sound: Stereo only.

Satellite Earth Stations: Transmitter RCA; Vertex, 4.5-meter Ku-band; Scientific-Atlanta, 4.5-meter C-band; Harris, 6.1-meter Ku-band; Harris, 6.1-meter C-band; Andrew, 7-meter C-band; Scientific-Atlanta, M/A-Com, Harris, Avantek receivers.

News Services: UPI, CNN Newsource, AP, ABC NewsOne.

Ownership: Hearst-Argyle Television Inc. (Group Owner).

Began Operation: March 19, 1972. Merger with Argyle Television Inc. to form present owner approved by FCC June 2, 1997 (Television Digest, Vol. 37:13, 29, 35). Sale to Hearst Broadcasting by Metromedia approved by FCC November 14, 1985. Sale to Metromedia by Boston Broadcasters approved by FCC April 1, 1982 (Vol. 21:30, 31, 22:1, 14).

Represented (sales): Eagle Television Sales.

Personnel:

Paul A. La Camera, President & General Manager.

Joe Rebelo, Commercial Operations Director.

Andy Hoffman, General Sales Manager.

Peter Hennessey, General Sales Manager.

Marc Fauci, Local Sales Manager.

Brian P. O'Keefe, National Sales Manager.

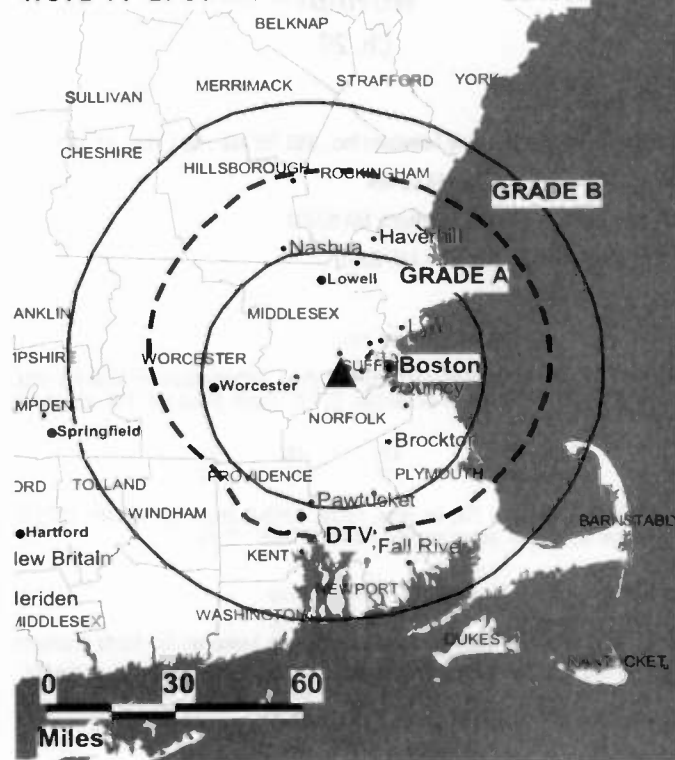
Coleen Marren, News Director.

David Kaylor, Engineering Director.

Gloria Spence, Finance Director.

Elizabeth Cheng, Vice President & Program Director.

WCVB-TV BPCT-981123KI GRANTED: 11/26/1999



© 2005 Warren Communications News

Patrick Baldwin, Promotion & Creative Services Director.

Rena Salzman, Research Director.

Karen Holmes Ward, Director of Public Affairs & Community Services.

Nancy Allan, Assistant to the General Manager.

Rates: On request.

City of License: Boston. **Station DMA:** Boston, MA-Manchester, NH. **Rank:** 5.

Circulation © 2004 Nielsen. Coverage based on Nielsen study.

GrandTotal	Cable TV Households	Non-cable TV Households	Total TV Households
Estimated Station Totals *	2,496,840	405,270	2,902,110
Average Weekly Circulation (2004)	1,600,205	215,072	1,815,277
Average Daily Circulation (2004)			864,319
Station DMA Total	Cable TV Households	Non-cable TV Households	Total TV Households
Estimated Station Totals *	2,006,590	304,490	2,311,080
Average Weekly Circulation (2004)	1,461,287	202,027	1,663,314
Average Daily Circulation (2004)			809,153
Other DMA Total	Cable TV Households	Non-cable TV Households	Total TV Households
Estimated Station Totals *	490,250	100,780	591,030
Average Weekly Circulation (2004)	138,918	13,045	151,963
Average Daily Circulation (2004)			55,166

*Estimated station totals are sums of the Nielsen TV and Cable TV household estimates for each county in which the station registers viewing of more than 5% as per the Nielsen Survey Methods.

WFXT
Ch. 25

Network Service: FOX.

Licensee: Fox Television Stations Inc., 5151 Wisconsin Ave. NW, Washington, DC 20016.

Studio: 25 Fox Dr., Dedham, MA 02027.

Mailing Address: Box 9125, Dedham, MA 02027-9125.

Phone: 781-467-2525. **Fax:** 781-467-7213.

Web Site: http://www.fox25.com

Technical Facilities: Channel No. 25 (536-542 MHz). Authorized power: 1380-kw max. visual. Antenna: 1170-ft above av. terrain, 1168-ft. above ground, 1316-ft. above sea level.

Latitude 42° 18' 12"
Longitude 71° 13' 08"

Transmitter: 144 Cabot St.

Digital Facilities: Channel No. 31 (572-578 MHz). Power: 78-kw max. visual. Antenna: 1083-ft above av. terrain, 1076-ft. above ground, 1224-ft. above sea level.

Latitude 42° 18' 12"
Longitude 71° 13' 08"

Note: Latitude and longitude coordinates shown are based on the North American Datum of 1927 (NAD 27) as currently required by the Mass Media Bureau of the FCC.

Satellite Earth Station: Transmitter RCA; Scientific-Atlanta, 10-meter C-band; Scientific-Atlanta receivers.

News Service: UPI.

Ownership: Fox Television Stations Inc. (Group Owner).

Began Operation: October 10, 1977. Sale to Fox Television Stations by CBN Broadcasting Network Inc. approved by FCC November 18, 1986 (Television Digest, Vol. 26:33). Transfer of control to trustees approved by FCC April 26, 1989 (Vol. 28:11, 17, 25; 29:18). Sale to Boston Celtics Communications LP approved by FCC April 25, 1990 (Vol. 29: 39) Sale to present owner approved by FCC June 7, 1995 (Vol. 34:48, 49, 50).

Represented (legal): Hogan & Hartson LLP.

Personnel:

Gregg Kelley, Vice President & General Manager.

Chris Tzianabos, General Sales Manager.

Rob Willinger, Local Sales Manager.

Jody Robie, Local Sales Manager.

Keith MacPherson, National Sales Manager.

Scott Matthews, Vice President & News Director.

Lisa Graham, Vice President & News Director.

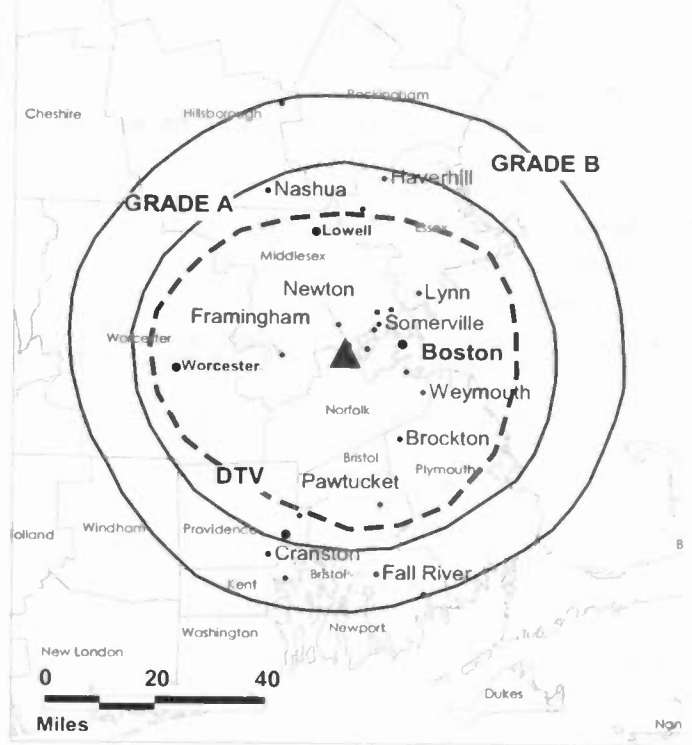
Paul Harrigan, Vice President, Finance.

Tricia Maloney, Program & Research Director.

Susan Pascal, Vice President, Creative Services.

Debbie Pellerin, Traffic Director.

WFXT BMLCT-911001LV GRANTED: 3/26/92



Linda DiStefano, Director of Human Resources.

Rates: On request.

City of License: Boston. **Station DMA:** Boston, MA-Manchester, NH. **Rank:** 5.

Circulation © 2004 Nielsen. Coverage based on Nielsen study.

GrandTotal	Cable TV Households	Non-cable TV Households	Total TV Households
Estimated Station Totals *	2,327,200	417,290	2,744,490
Average Weekly Circulation (2004)	1,341,488	194,798	1,536,286
Average Daily Circulation (2004)			595,390
Station DMA Total	Cable TV Households	Non-cable TV Households	Total TV Households
Estimated Station Totals *	2,006,590	304,490	2,311,080
Average Weekly Circulation (2004)	1,264,564	176,651	1,441,215
Average Daily Circulation (2004)			567,449
Other DMA Total	Cable TV Households	Non-cable TV Households	Total TV Households
Estimated Station Totals *	320,610	112,800	433,410
Average Weekly Circulation (2004)	76,924	18,147	95,071
Average Daily Circulation (2004)			27,941

*Estimated station totals are sums of the Nielsen TV and Cable TV household estimates for each county in which the station registers viewing of more than 5% as per the Nielsen Survey Methods.

WFXT-DT
Ch. 31

Network Service: FOX.

Licensee: Fox Television Stations Inc., 5151 Wisconsin Ave. NW, Washington, DC 20016.

Studio: 25 Fox Dr., Dedham, MA 02027.

Mailing Address: Box 9125, Dedham, MA 02027-9125.

Phone: 781-467-2525. **Fax:** 781-467-7213.

Web Site: <http://www.fox25.com>

Technical Facilities: Channel No. 31 (572-578 MHz). Authorized power: 78-kw max. visual. Antenna: 1083-ft above av. terrain, 1076-ft. above ground, 1224-ft. above sea level.

Latitude	42°	18'	12"
Longitude	71°	13'	08"

Requests CP for change to 154-kw max. visual; BPCDT-990526KH.

Transmitter: 140 Cabot St., Needham.

Note: Latitude and longitude coordinates shown are based on the North American Datum of 1927 (NAD 27) as currently required by the Mass Media Bureau of the FCC.

Ownership: Fox Television Stations Inc. (Group Owner).

Began Operation: April 15, 1999.

Personnel:

Gregg Kelley, Vice President & General Manager.

Chris Tzianabos, General Sales Manager.

Rob Willinger, Local Sales Manager.

Jody Roble, Local Sales Manager.

Keith MacPherson, National Sales Manager.

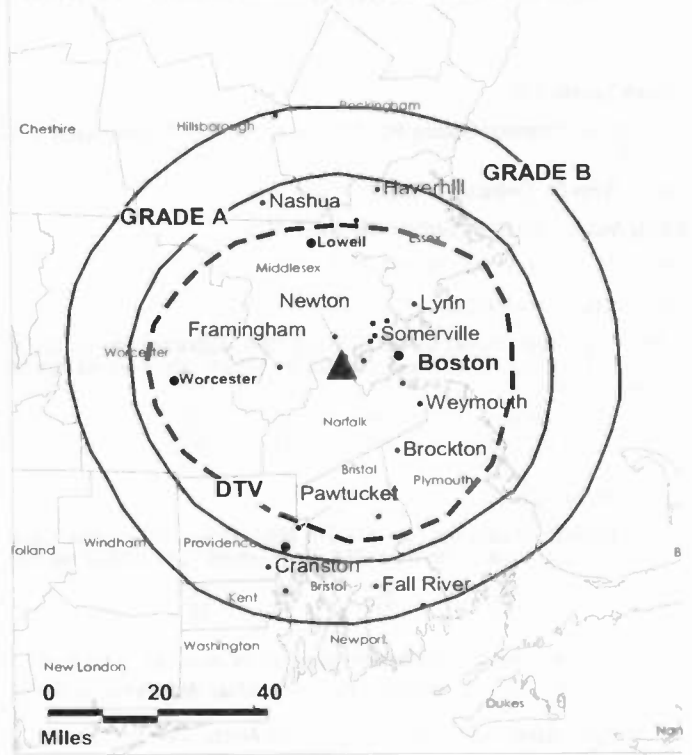
Scott Matthews, Vice President & News Director.

Lisa Graham, Vice President, News.

Paul Harrigan, Vice President, Finance.

Tricia Maloney, Program & Research Director.

WFXT-DT BPCDT-980501KF GRANTED: 7/23/1998



© 2005 Warren Communications News

Susan Pascal, Vice President, Creative Services.

Debby Pellerin, Traffic Director.

Linda DiStefano, Director of Human Resources.

Rates: On request.

City of License: Boston. **Station DMA:** Boston, MA-Manchester, NH. **Rank:** 5.

Nielsen Data: Not available.

WHDH-DT
Ch. 42

Network Service: NBC.

Licensee: WHDH-TV, Government Center, 7 Bullfinch Place, Boston, MA 02114-2977.

Studio: Government Center, 7 Bullfinch Place, Boston, MA 02114-2977.

Mailing Address: 7 Bullfinch Place, Government Center, Boston, MA 02114-2977.

Phone: 617-725-0777; 617-725-0757. **Fax:** 617-723-6117.

E-mail: webmaster@whdh.com

Web Site: <http://www.whdh.com>

Technical Facilities: Channel No. 42 (638-644 MHz). Authorized power: 948-kw max. visual. Antenna: 945-ft above av. terrain, 978-ft. above ground, 1089-ft. above sea level.

Latitude	42°	18'	41"
Longitude	71°	13'	00"

Transmitter: MA-45 Tower Rd., Newton.

Note: Latitude and longitude coordinates shown are based on the North American Datum of 1927 (NAD 27) as currently required by the Mass Media Bureau of the FCC.

SNG Mobile Dish: Frontline, 2.3-meter Ku-band.

Ownership: Sunbeam Television Corp. (Group Owner).

Began Operation: May 1, 1999.

Represented (sales): TeleRep Inc.

Personnel:

Michael Carson, Vice President & General Manager.

Ed Kosowski, Senior VP, News & Station Manager.

Michelle Dempsey-Dubrow, General Sales Manager.

Neil Kelleher, Local Sales Manager.

Christian Wayland, National Sales Manager.

James Shultis, Vice President & Engineering Director.

Mike Smith, Business Manager.

Joan McCready, Program Director.

Valerie Sheehy, Program Coordinator.

Steve Donald, Promotion Director.

Kouri Cataldo, Research Director.

Patricia Markham, Traffic Manager.

Rates: On request.

City of License: Boston. **Station DMA:** Boston, MA-Manchester, NH. **Rank:** 5.

Nielsen Data: Not available.

WHDH-TV
Ch. 7

Network Service: NBC.

Licensee: WHDH-TV Co., Government Center, 7 Bulfinch Place, Boston, MA 02114-2977.

Studio: Government Center, 7 Bulfinch Place, Boston, MA 02114-2977.

Mailing Address: Government Center, 7 Bulfinch Place, Boston, MA 02114-2977.

Phone: 617-725-0777; 617-725-0757. **Fax:** 617-723-6117.

E-mail: webmaster@whdh.com

Web Site: http://www.whdh.com

Technical Facilities: Channel No. 7 (174-180 MHz). Authorized power: 316-kw visual, 63.2-kw aural. Antenna: 1000-ft above av. terrain, 1069-ft. above ground, 1184-ft. above sea level.

Latitude 42° 18' 40"
Longitude 71° 13' 00"

Transmitter: Tower Rd., Newton.

Digital Facilities: Channel No. 42 (638-644 MHz). Power: 948-kw max. visual. Antenna: 945-ft above av. terrain, 978-ft. above ground, 1089-ft. above sea level.

Latitude 42° 18' 41"
Longitude 71° 13' 00"

FCC Digital File Number: BPCDT-980326KF. Granted: July 23, 1998.

Note: Latitude and longitude coordinates shown are based on the North American Datum of 1927 (NAD 27) as currently required by the Mass Media Bureau of the FCC.

Multichannel TV Sound: Stereo only.

Satellite Earth Stations: Transmitter Larcen; Andrew, 4.5-meter KC-band; Andrew, 4.6-meter Ku-band; Andrew, 5.6-meter Ku-band; Scientific-Atlanta, 7-meter C-band; Andrew, 9-meter C-band; Standard Agile Omni, Scientific-Atlanta receivers.

News Services: Reuters TV, NBC News Channel, CNN Newsource, AP.

Ownership: Sunbeam Television Corp. (Group Owner).

Began Operation: June 21, 1948. Original owner was RKO General Inc. Following loss of station license, combination of two competing applicants began operation May 22, 1982 (Television Digest, Vol. 18:17, 36; 21:49; 22:1, 4, 19). Sale to present owner approved by FCC June 3, 1993 (Vol. 33:17).

Represented (sales): TeleRep Inc.

Represented (legal): Koteen & Naftalin LLP.

Personnel:

Michael Carson, Vice President & General Manager.

Ed Kosowski, Senior VP, News & Station Manager.

Michele Dempsey-Dubrow, General Sales Manager.

Neil Kelleher, Local Sales Manager.

Christian Wayland, National Sales Manager.

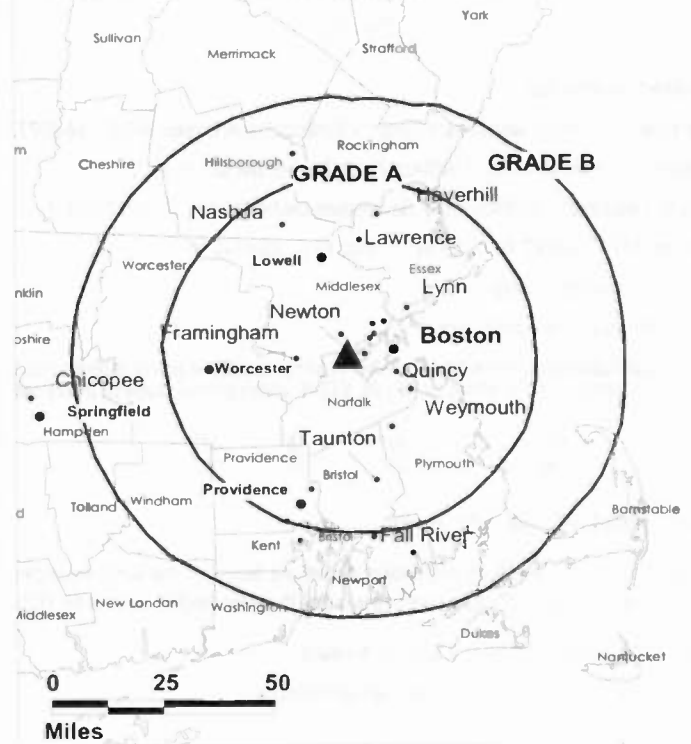
Jim Shultis, Vice President, Engineering.

Mike Smith, Business Manager.

Joan McCready, Program Director.

Valerie Sheehy, Program Coordinator.

WHDH-TV BPCT-3057 GRANTED: 3/27/63



© 2005 Warren Communications News

Steve Donald, Promotion Director.

Kouri Cataldo, Research Director.

Patricia Markham, Traffic Manager.

Rates: On request.

City of License: Boston. **Station DMA:** Boston, MA-Manchester, NH. **Rank:** 5.

Circulation © 2004 Nielsen. Coverage based on Nielsen study.

GrandTotal	Cable TV Households	Non-cable TV Households	Total TV Households
Estimated Station Totals *	2,350,670	431,120	2,781,790
Average Weekly Circulation (2004)	1,689,044	245,155	1,934,199
Average Daily Circulation (2004)			1,027,145
Station OMA Total	Cable TV Households	Non-cable TV Households	Total TV Households
Estimated Station Totals *	2,006,590	304,490	2,311,080
Average Weekly Circulation (2004)	1,558,275	224,479	1,782,754
Average Daily Circulation (2004)			964,213
Other OMA Total	Cable TV Households	Non-cable TV Households	Total TV Households
Estimated Station Totals *	344,080	126,630	470,710
Average Weekly Circulation (2004)	130,769	20,676	151,445
Average Daily Circulation (2004)			62,932

*Estimated station totals are sums of the Nielsen TV and Cable TV household estimates for each county in which the station registers viewing of more than 5% as per the Nielsen Survey Methods.

WSBK-DT

Ch. 39

Network Service: UPN.

Licensee: Viacom Inc., 5202 River Rd., Bethesda, MD 20816.

Studio: 1170 Soldiers Field Rd., Boston, MA 02134.

Mailing Address: 1170 Soldiers Field Rd., Boston, MA 02134.

Phone: 617-787-7000. **Fax:** 617-787-5969.

E-mail: webmaster@upn38.com

Web Site: <http://www.upn38.com>

Technical Facilities: Channel No. 39 (320-626 MHz). Authorized power: 135-kw max. visual. Antenna: 1280-ft above av. terrain, 1270-ft. above ground.

Latitude	42°	18'	37"
Longitude	71°	14'	14"

Note: Latitude and longitude coordinates shown are based on the North American Datum of 1927 (NAD 27) as currently required by the Mass Media Bureau of the FCC.

Ownership: Viacom Inc. (Group Owner).

Began Operation: January 1, 2002. Standard Definition.

Represented (sales): Millennium Sales & Marketing.

Personnel:

Julio Marengi, Vice President & General Manager.

John Antaya, Sales Director.

Scott McGavrick, General Sales Manager.

Marty Breden, Traffic Manager.

Christine Braga, Program Coordinator.

Matt Ellis, News Director.

Lee Kinberg, Program Director.

Pat Kreger, Public Affairs Director.

Jack Berry, Chief Engineer.

City of License: Boston. **Station DMA:** Boston, MA-Manchester, NH. **Rank:** 5.

Nielsen Data: Not available.

WSBK-TV
Ch. 38

Network Service: UPN.

Licensee: Viacom Inc., 2000 K St. NW, Suite 725, Washington, DC 20006.

Studio: 1170 Soldiers Field Rd., Boston, MA 02134.

Mailing Address: 1170 Soldiers Field Rd., Brighton, MA 02134.

Phone: 617-787-7000. **Fax:** 617-787-5969.

E-mail: webmaster@upn38.com

Web Site: http://www.upn38.com

Technical Facilities: Channel No. 38 (614-620 MHz). Authorized power: 2370-kw max. visual. Antenna: 1180-ft above av. terrain, 1201-ft. above ground, 1349-ft. above sea level.

Latitude 42° 18' 12"
Longitude 71° 13' 08"

Transmitter: 0.33-mi. E of Highland Ave. & Rte. 128, Needham.

Digital Facilities: Channel No. 39 (320-626 MHz). Power: 135-kw max. visual. Antenna: 1280-ft above av. terrain, 1270-ft. above ground.

Latitude 42° 18' 37"
Longitude 71° 14' 14"

FCC Digital File Number: BPCDT-19991029AEJ. Granted: January 10, 2002.

Note: Latitude and longitude coordinates shown are based on the North American Datum of 1927 (NAD 27) as currently required by the Mass Media Bureau of the FCC.

Satellite Earth Stations: Transmitter Harris; Vertex, 6.2-meter; Scientific-Atlanta, 10-meter; Standard Communications, Scientific-Atlanta receivers.

News Service: AP.

Ownership: Viacom Inc. (Group Owner).

Began Operation: October 12, 1964. Transfer of control to Storer Broadcasting by Catholic TV Center approved by FCC July 29, 1966 (Television Digest, Vol. 6:15, 31). Transfer of control to SCI Television approved by FCC October 29, 1987. Transfer of control by Clifford E. Eley, trustee, approved by FCC September 1, 1992. Transfer of control to New World Television Inc. approved by FCC March 22, 1993. Sale to present owner by New World Television Inc. approved by FCC February 27, 1995 (Vol. 34:49, 35:11).

Represented (sales): Millennium Sales & Marketing.

Personnel:

Julio Marengi, Vice President & General Manager.

Patrick Commaine, Local Sales Manager.

Marty Breden, Traffic Manager.

Christine Braga, Program Coordinator.

Scott McGavick, General Sales Manager.

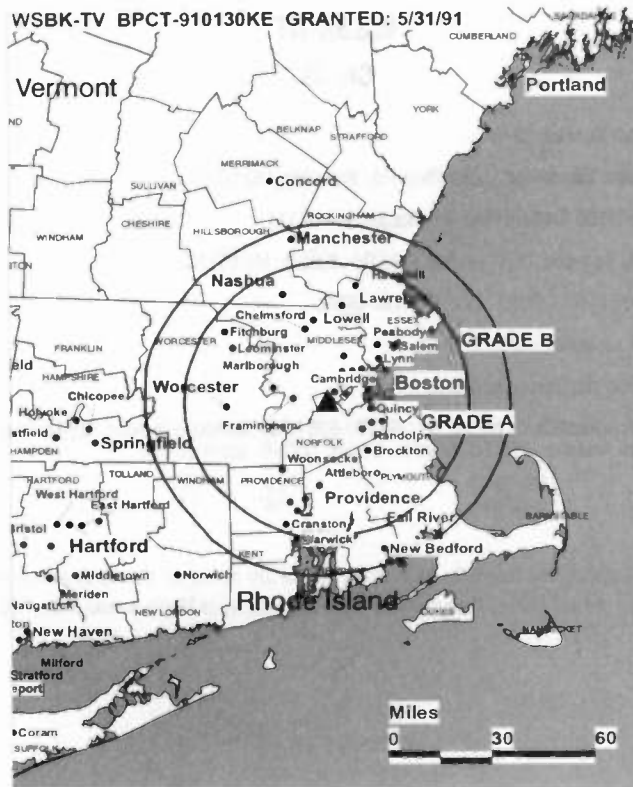
Matt Ellis, News Director.

John Antaya, Sales Director.

Jack Berry, Chief Engineer.

Lee Kinberg, Program Director.

Ross Kramer, Research Director.



© 2005 Warren Communications News

Kenny Lawrence, Marketing & Creative Services Director.

Pat Kreger, Public Affairs Director.

Rates: On request.

City of License: Boston. **Station DMA:** Boston, MA-Manchester, NH. **Rank:** 5.

Circulation © 2004 Nielsen. Coverage based on Nielsen study.

GrandTotal	Cable TV Households	Non-cable TV Households	Total TV Households
Estimated Station Totals *	2,863,430	717,450	3,580,880
Average Weekly Circulation (2004)	1,204,570	186,240	1,390,810
Average Daily Circulation (2004)			454,486
Station OMA Total	Cable TV Households	Non-cable TV Households	Total TV Households
Estimated Station Totals *	2,006,590	297,100	2,303,690
Average Weekly Circulation (2004)	1,043,228	149,202	1,192,430
Average Daily Circulation (2004)			411,018
Other OMA Total	Cable TV Households	Non-cable TV Households	Total TV Households
Estimated Station Totals *	856,840	420,350	1,277,190
Average Weekly Circulation (2004)	161,342	37,038	198,380
Average Daily Circulation (2004)			43,468

*Estimated station totals are sums of the Nielsen TV and Cable TV household estimates for each county in which the station registers viewing of more than 5% as per the Nielsen Survey Methods.

WLVI-DT

Ch. 41

Network Service: WBN.

Grantee: WLVI Inc., 435 N. Michigan Ave., Chicago, IL 60611.

Studio: 75 Morrissey Blvd., Boston, MA 02125.

Mailing Address: 75 Morrissey Blvd., Boston, MA 02125.

Phone: 617-265-5656. **Fax:** 617-265-2538.

E-mail: vmanzi@tribune.com

Web Site: <http://www.wb56.com>

Technical Facilities: Channel No. 41 (632-638 MHz). Authorized power: 550-kw max. visual. Antenna: 1132-ft above av. terrain, 1127-ft. above ground, 1273-ft. above sea level.

Latitude	42°	18'	12"
Longitude	71°	13'	008"

Note: Latitude and longitude coordinates shown are based on the North American Datum of 1927 (NAD 27) as currently required by the Mass Media Bureau of the FCC.

Ownership: Tribune Broadcasting Co. (Group Owner).

Began Operation: April 15, 2003. Operating under Special Temporary Authority at 30-kw max. visual.

Personnel:

Vincent Manzi, Vice President & General Manager.

Richard Grazlono, General Sales Manager.

Mark Oxtan, Local Sales Manager.

Robert Burns, National Sales Manager.

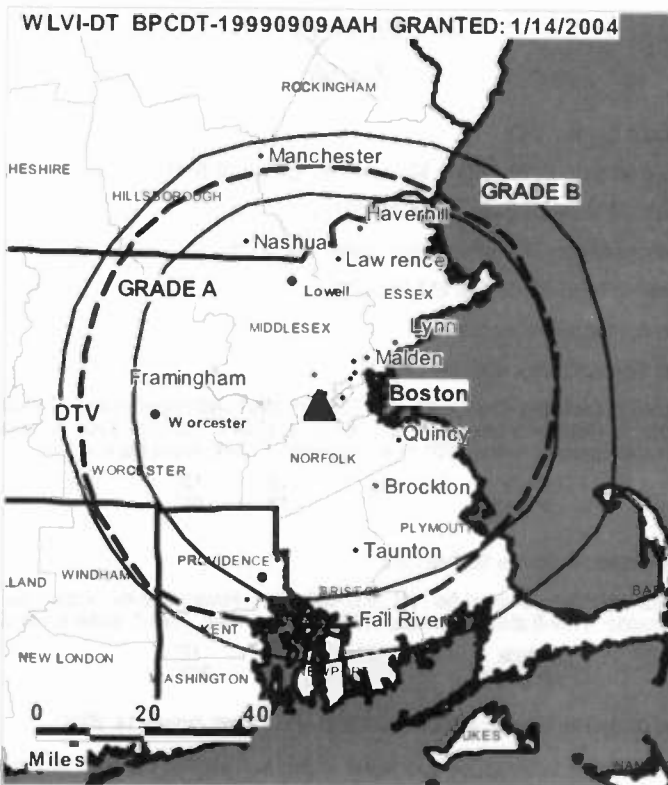
Kristin Schrule, Regional Sales Manager.

Pamela Johnston, News Director.

Franco LaPietra, Chief Engineer.

Jeff Laturno, Director of Finance.

Steve Ratner, Creative Services, Promotion & Program Director.



© 2005 Warren Communications News

James Norton, Research Director.

Ruth Stroman, Traffic Manager.

Kristen Holgerson, Community Affairs & Public Relations Director.

City of License: Cambridge. Station DMA: Boston, MA-Manchester, NH. Rank: 5.

Nielsen Oata: Not available.

Massachusetts — Cambridge-Boston

WLVI-TV Ch. 56

Network Service: WBN.

Licensee: WLVI-TV Inc., 435 N. Michigan Ave., Chicago, IL 60611.

Studio: 75 Morrissey Blvd., Boston, MA 02125.

Mailing Address: 75 Morrissey Blvd., Boston, MA 02125.

Phone: 617-265-5656. Fax: 617-265-2538.

E-mail: vmanzi@tribune.com

Web Site: <http://www.wb56.com>

Technical Facilities: Channel No. 56 (722-728 MHz). Authorized power: 2240-kw max. & 1660-kw horizontal visual, 226-kw & 166-kw horizontal aural. Antenna: 1180-ft above av. terrain, 1201-ft. above ground, 1349-ft. above sea level.

Latitude 42° 18' 12"
Longitude 71° 13' 08"

Transmitter: 140 Cabot St., Needham.

Digital Facilities: Channel No. 41 (632-638 MHz). Power: 550-kw max. visual. Antenna: 1132-ft above av. terrain, 1127-ft. above ground, 1273-ft. above sea level.

Latitude 42° 18' 12"
Longitude 71° 13' 008"

FCC Digital File Number: BPCDT-19990909AAH. Granted: January 14, 2004.

Note: Latitude and longitude coordinates shown are based on the North American Datum of 1927 (NAD 27) as currently required by the Mass Media Bureau of the FCC.

Satellite Earth Stations: Transmitter Comark; EASI, 4.6-meter Ku-band; Cyclesat, 4.6-meter KC-band; Vertex, 5-meter Ku-band; Microdyne, 5-meter Ku-band; Microdyne, 5-meter KC-band; Standard Agile Omni receivers.

News Services: CNN Newsource, AP.

Ownership: Tribune Broadcasting Co. (Group Owner).

Began Operation: August 31, 1953. Left air March 30, 1956. Sale to Harvey Radio Labs by Middlesex Broadcasting approved by FCC September 1, 1959. Harvey operated station experimentally from May 17 to November 17, 1962. Sale to Kaiser Broadcasting approved by FCC October 20, 1966 (Television Digest, Vol. 6:26, 43) and station resumed operation December 21, 1966. Sale to Field by Kaiser approved by FCC June 22, 1977 (Vol. 16:51; 17:26). Sale to Gannett Broadcasting Group by Field Communications approved by FCC May 12, 1983 (Vol. 22:47). Sale to present owner by Gannett approved by FCC April 6, 1994 (Vol. 34:15).

Represented (sales): HRP.

Personnel:

Vincent Manzi, Vice President & General Manager.

Richard Graziano, General Sales Manager.

Mark Oxton, Local Sales Manager.

Robert Burns, National Sales Manager.

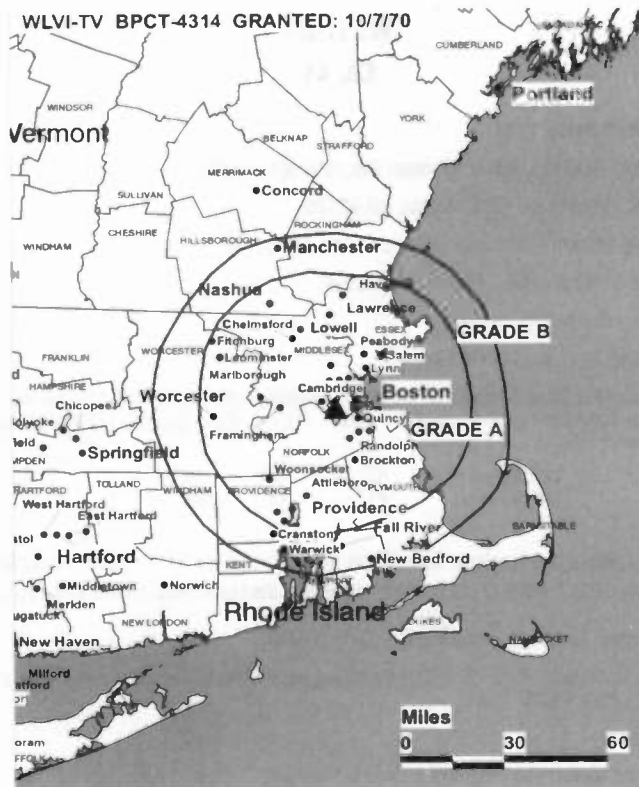
Kristin Schrule, Regional Sales Manager.

Pamela Johnston, News Director.

Franco La Pietra, Chief Engineer.

Jeff Laturno, Director of Finance.

Steven A. Ratner, Creative Services, Promotion & Program Director.



© 2005 Warren Communications News

James Norton, Research Director.

Ruth Stroman, Traffic Manager.

Kristen Holgerson, Community Affairs & Public Relations Director.

Rates: On request.

City of License: Cambridge. Station DMA: Boston, MA-Manchester, NH. Rank: 5.

Circulation © 2004 Nielsen. Coverage based on Nielsen study.

GrandTotal	Cable TV Households	Non-cable TV Households	Total TV Households
Estimated Station Totals *	2,268,440	397,000	2,665,440
Average Weekly Circulation (2004)	1,165,319	147,006	1,312,325
Average Daily Circulation (2004)			513,508
Station OMA Total	Cable TV Households	Non-cable TV Households	Total TV Households
Estimated Station Totals *	1,996,210	297,100	2,293,310
Average Weekly Circulation (2004)	1,093,142	133,716	1,226,858
Average Daily Circulation (2004)			486,755
Other OMA Total	Cable TV Households	Non-cable TV Households	Total TV Households
Estimated Station Totals *	272,230	99,900	372,130
Average Weekly Circulation (2004)	72,177	13,290	85,467
Average Daily Circulation (2004)			26,753

*Estimated station totals are sums of the Nielsen TV and Cable TV household estimates for each county in which the station registers viewing of more than 5% as per the Nielsen Survey Methods.

WMFP
Ch. 62

Network Service: IND.

Licensee: WSAH License Inc., 312 Walnut St., Suite 2800, Cincinnati, OH 45202.

Studio: One Beacon St., 35th Floor, Boston, MA 02108.

Mailing Address: One Beacon St., 35th Floor, Boston, MA 02108.

Phone: 617-720-1062. **Fax:** 617-720-0462.

Technical Facilities: Channel No. 62 (758-764 MHz). Authorized power: 5000-kw max. visual. Antenna: 610-ft above av. terrain, 604-ft. above ground, 663-ft. above sea level.

Latitude 42° 21' 29"
Longitude 71° 03' 40"

Transmitter: One Beacon St.

Digital Facilities: Channel No. 18 (494-500 MHz). Power: 1000-kw max. visual. Antenna: 1172-ft above av. terrain, 1214-ft. above ground, 1313-ft. above sea level.

Latitude 42° 18' 27"
Longitude 71° 13' 27"

FCC Digital File Number: BPCDT-19991101AFC. (pending).

Note: Latitude and longitude coordinates shown are based on the North American Datum of 1927 (NAD 27) as currently required by the Mass Media Bureau of the FCC.

Satellite Earth Station: Transmitter Comark; Paraclipse, 3.8-meter.

Ownership: E. W. Scripps Co. (Group Owner).

Began Operation: October 16, 1987. Transfer of control from MFP Inc. to Shop At Home Inc. approved by FCC July 18, 1994. Shop At Home Inc. became Summit America Television Inc. after The E. W. Scripps Co. acquired 70% interest October 31, 2002. Transfer to present owner by Summit America Television Inc. approved by FCC February 27, 2004.

Represented (legal): Baker & Hostetler LLP.

Represented (engineering): Moffet, Larson & Johnson Inc.

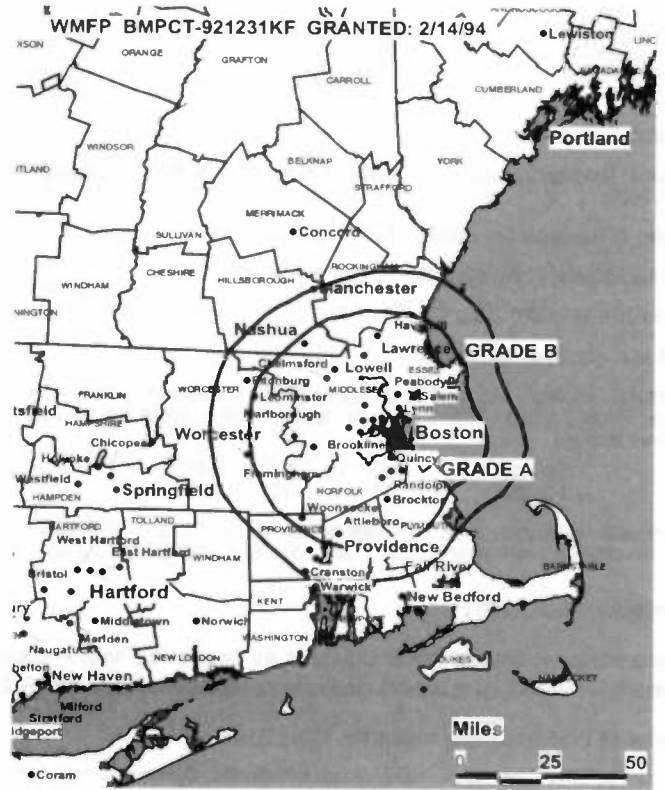
Personnel:

Bill Desmond, General Manager & Chief Engineer.

Von Rommel, Operator & Traffic Manager.

Rates: On request.

City of License: Lawrence. **Station DMA:** Boston, MA-Manchester, NH. **Rank:** 5.



© 2005 Warren Communications News

Circulation © 2004 Nielsen. Coverage based on Nielsen study.

GrandTotal	Cable TV Households	Non-cable TV Households	Total TV Households
Estimated Station Totals *	25,520	0	25,520
Average Weekly Circulation (2004)	1,567	0	1,567
Average Daily Circulation (2004)			221

Station DMA Total	Cable TV Households	Non-cable TV Households	Total TV Households
Estimated Station Totals *	25,520	0	25,520
Average Weekly Circulation (2004)	1,567	0	1,567
Average Daily Circulation (2004)			221

*Estimated station totals are sums of the Nielsen TV and Cable TV household estimates for each county in which the station registers viewing of more than 5% as per the Nielsen Survey Methods.

WUTF-DT

Ch. 23

Network Service: TEL.

Grantee: Univision Partnership, 1999 Avenue of the Stars, Suite 3050, Los Angeles, CA 90067.

Studio: 71 Parmenter Rd., Hudson, MA 01749.

Mailing Address: 71 Parmenter Rd., Hudson, MA 01749.

Phone: 978-562-0660. **Fax:** 978-562-1166.

Web Site: <http://www.univision.com>

Technical Facilities: Channel No. 23 (524-530 MHz). Authorized power: 49.6-kw max. visual. Antenna: 1070-ft above av. terrain, 1129-ft. above ground, 1332-ft. above sea level.

Latitude	42°	23'	03"
Longitude	71°	29'	41"

Requests modification of CP for change to 100-kw max. visual, 1095-ft above av. terrain, 1148-ft. above ground, 1352-ft. above sea level; BMPCDT-981008KE.

Transmitter: 1.9-mi. N270 E.

Note: Latitude and longitude coordinates shown are based on the North American Datum of 1927 (NAD 27) as currently required by the Mass Media Bureau of the FCC.

Ownership: Univision Communications Inc. (Group Owner).

Began Operation: January 1, 1998. Standard Definition. Operating under Special Temporary Authority at 50-kw max. visual.

Represented (engineering): John F. X. Browne & Associates PC.

Personnel:

Augustine Martinez, General Manager.

Heather Robinson, Traffic Manager.

Alexander Von Lichtenberg, Station & Sales Manager.

WUTF-DT BPCDT-980420KE GRANTED: 8/10/1998



© 2005 Warren Communications News

Richard Peper, Chief Engineer.

City of License: Marlborough. **Station DMA:** Boston, MA-Manchester, NH. **Rank:** 5.

Nielsen Data: Not available.

WUTF-TV

Ch. 66

Network Service: TEL.

Licensee: Telefutera Boston LLC, 1999 Avenue of the Stars, Suite 3050, Los Angeles, CA 90067.

Studio: 71 Parmenter Rd., Hudson, MA 01749.

Mailing Address: 71 Parmenter Rd., Hudson, MA 01749.

Phone: 978-562-0660. **Fax:** 978-562-1166.

Web Site: <http://www.univision.com>

Technical Facilities: Channel No. 66 (782-788 MHz). Authorized power: 3630-kw max. visual. Antenna: 1168-ft above av. terrain, 1227-ft. above ground, 1430-ft. above sea level.

Latitude 42° 23' 03"
Longitude 71° 29' 41"

Requests CP for change to 3311-kw max. visual, 1168-ft above av. terrain, 1227-ft. above ground, 1430-ft. above sea level; lat. 42° 23' 002", long. 71° 29' 37", BPCT-20040218AAB.

Transmitter: 71 Parmenter Rd., Hudson.

Digital Facilities: Channel No. 23 (524-530 MHz). Power: 49.6-kw max. visual. Antenna: 1070-ft above av. terrain, 1129-ft. above ground, 1332-ft. above sea level.

Latitude 42° 23' 03"
Longitude 71° 29' 41"

Note: Latitude and longitude coordinates shown are based on the North American Datum of 1927 (NAD 27) as currently required by the Mass Media Bureau of the FCC.

Multichannel TV Sound: Stereo and separate audio program.

Satellite Earth Stations: Vertex, 4.5-meter C-band; Comtech, 7.3-meter C-band; Pinzone receivers.

Ownership: Univision Communications Inc. (Group Owner).

Began Operation: February 12, 1985. Sale to present owner by USA Broadcasting approved by FCC May 21, 2001. Sale to USA Broadcasting by Arnold Ginsburg & John Garabedian approved by FCC September 23, 1986 (Television Digest, Vol. 26:32, 45).

Represented (legal): Shaw Pittman.

Personnel:

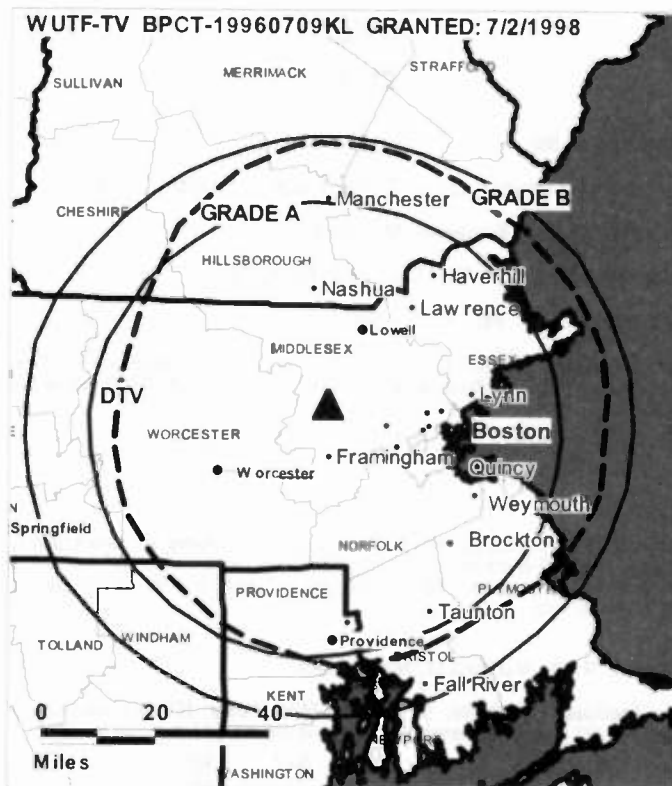
Augustine Martinez, General Manager.

Heather Robinson, Traffic Manager.

Alexander Von Lichtenberg, Station & Sales Manager.

Richard Peper, Chief Engineer.

Rates: On request.



© 2005 Warren Communications News

City of License: Marlborough. **Station DMA:** Boston, MA-Manchester, NH. **Rank:** 5.

Circulation © 2004 Nielsen. Coverage based on Nielsen study.

Grand Total	Cable TV Households	Non-cable TV Households	Total TV Households
Estimated Station Totals *	674,730	52,630	727,360
Average Weekly Circulation (2004)	39,790	4,210	44,000
Average Daily Circulation (2004)			11,358
Station DMA Total	Cable TV Households	Non-cable TV Households	Total TV Households
Estimated Station Totals *	674,730	52,630	727,360
Average Weekly Circulation (2004)	39,790	4,210	44,000
Average Daily Circulation (2004)			11,358

*Estimated station totals are sums of the Nielsen TV and Cable TV household estimates for each county in which the station registers viewing of more than 5% as per the Nielsen Survey Methods.

WWDP

Ch. 46

Network Service: IND.

Licensee: Norwell Television LLC, 50 S. Hwy. 1, Suite 204, Jupiter, FL 33477.

Studio: 2 Bert Dr., West Bridgewater, MA 02379.

Mailing Address: 2 Bert Dr., West Bridgewater, MA 02379.

Phone: 508-586-4677. **Fax:** 508-587-0219.

Technical Facilities: Channel No. 46 (662-668 MHz). Authorized power: 500-kw max. visual. Antenna: 351-ft above av. terrain, 384-ft. above ground, 462-ft. above sea level.

Latitude 42° 01' 36"
Longitude 71° 03' 35"

Requests CP for change to 1900-kw max. visual, 810-ft above av. terrain, 804-ft. above ground, 922-ft. above sea level, lat. 42° 00' 45", long. 71° 05' 39", transmitter to 0.2-mi. at 147 degrees T from intersection of Town Dump Rd. & Prospect St. BPCT-19990322KF.

Transmitter: 0.2-mi. N of West St., near Brockton.

Digital Facilities: Channel No. 52 (698-704 MHz). Power: 1000-kw max. visual. Antenna: 472-ft above av. terrain, 497-ft. above ground, 577-ft. above sea level.

Latitude 42° 00' 38"
Longitude 71° 00' 42"

Note: Latitude and longitude coordinates shown are based on the North American Datum of 1927 (NAD 27) as currently required by the Mass Media Bureau of the FCC.

Ownership: Norwell Television LLC (Group Owner).

Began Operation: December 6, 1986. Transfer of control to ValueVision Media Inc. (formerly ValueVision International Inc.) approved by FCC March 14, 2003.

Represented (legal): Wilmer, Cutler & Pickering.

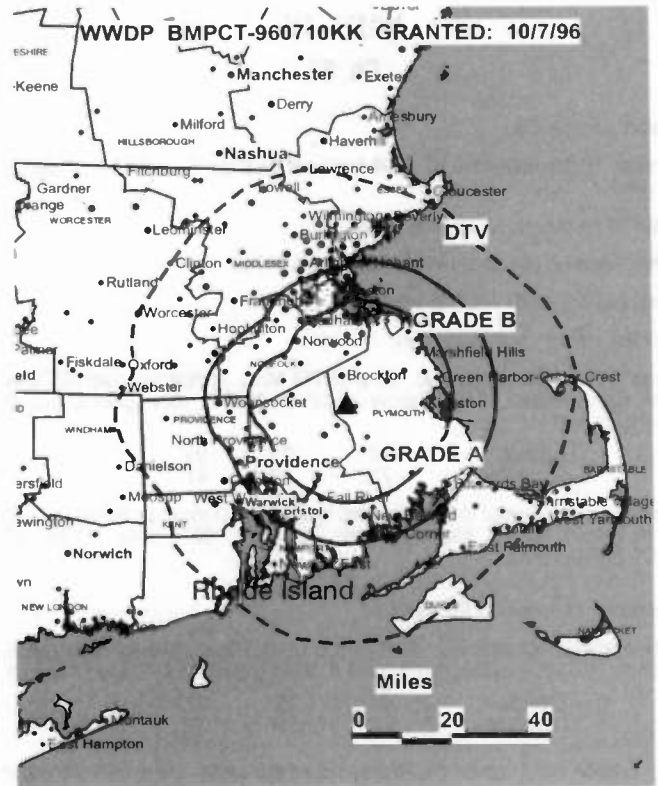
Personnel:

Patricia Domeniconi, General Manager.

Jeff Kline, Operations Manager.

Rates: On request.

City of License: Norwell. **Station DMA:** Boston, MA-Manchester, NH. **Rank:** 5.



© 2005 Warren Communications News

Circulation © 2004 Nielsen. Coverage based on Nielsen study.

GrandTotal	Cable TV Households	Non-cable TV Households	Total TV Households
Estimated Station Totals *	4,140	0	4,140
Average Weekly Circulation (2004)	261	0	261
Average Daily Circulation (2004)			25

Station DMA Total	Cable TV Households	Non-cable TV Households	Total TV Households
Estimated Station Totals *	4,140	0	4,140
Average Weekly Circulation (2004)	261	0	261
Average Daily Circulation (2004)			25

*Estimated station totals are sums of the Nielsen TV and Cable TV household estimates for each county in which the station registers viewing of more than 5% as per the Nielsen Survey Methods.

WWDP-DT
Ch. 52

Network Service: IND.

Licensee: Norwell Television LLC, 50 S. Hwy. 1, Suite 204, Jupiter, FL 33477.

Studio: 2 Bert Dr., West Bridgewater, MA 02379.

Mailing Address: 2 Bert Dr., West Bridgewater, MA 02379.

Phone: 561-833-1096.

Technical Facilities: Channel No. 52 (698-704 MHz). Authorized power: 1000-kw max. visual. Antenna: 472-ft above av. terrain, 497-ft. above ground, 577-ft. above sea level.

Latitude	42°	000'	38"
Longitude	71°	002'	42"

Transmitter: Approx. 0.21-mi. at a bearing of 147 degrees T from the intersection of Town Dump Rd. & Prospect St.

Note: Latitude and longitude coordinates shown are based on the North American Datum of 1927 (NAD 27) as currently required by the Mass Media Bureau of the FCC.

Ownership: Norwell Television LLC (Group Owner).

Began Operation: March 16, 2004.

Represented (legal): Wilmer, Cutler & Pickering.

Represented (engineering): du Treil, LundIn & Rackley Inc.

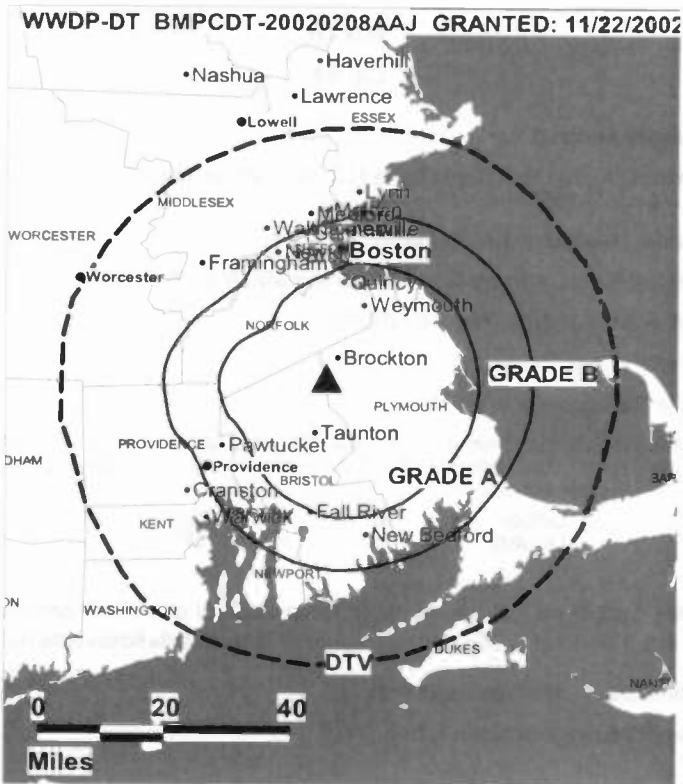
Personnel:

Patricia Domeniconi, General Manager.

Jeff Kline, Operations Manager.

City of License: Norwell. **Station DMA:** Boston, MA-Manchester, NH. **Rank:** 5.

Nielsen Data: Not available.



© 2005 Warren Communications News

WNYA
Ch. 51

Network Service: UPN.

Grantee: Venture Technologies Group LLC, 5670 Wilshire Blvd., Suite 1300, Los Angeles, CA 90036.

Studio: 1400 Balltown Rd., Schenectady, NY 12309.

Mailing Address: 1400 Ball Town Road, Schenectady, NY 12309.

Phone: 518-381-3751. Fax: 518-381-3740.

E-mail: wnya@loop.com

Web Site: <http://www.wnyatv.com>

Technical Facilities: Channel No. 51 (692-698 MHz). Authorized power: 1580-kw max. visual, aural. Antenna: 1001-ft above av. terrain, 141-ft. above ground, 2346-ft. above sea level.

Latitude	42°	30'	009"
Longitude	73°	18'	58"

Note: Latitude and longitude coordinates shown are based on the North American Datum of 1927 (NAD 27) as currently required by the Mass Media Bureau of the FCC.

Ownership: Venture Technologies Group LLC.

Began Operation: September 1, 2003.

Personnel:

Duncan Brown, Station Manager.

Matt Sames, General Sales Manager.

Renee McAllister, Traffic Manager.

City of License: Pittsfield. Station DMA: Albany-Schenectady-Troy, NY. Rank: 55.

Circulation © 2004 Nielsen. Coverage based on Nielsen study.

GrandTotal	Cable TV Households	Non-cable TV Households	Total TV Households
Estimated Station Totals *	323,000	6,540	329,540
Average Weekly Circulation (2004)	20,790	458	21,248
Average Daily Circulation (2004)			4,174

Station DMA Total	Cable TV Households	Non-cable TV Households	Total TV Households
Estimated Station Totals *	313,550	6,540	320,090
Average Weekly Circulation (2004)	20,270	458	20,728
Average Daily Circulation (2004)			4,108

Other DMA Total	Cable TV Households	Non-cable TV Households	Total TV Households
Estimated Station Totals *	9,450	0	9,450
Average Weekly Circulation (2004)	520	0	520
Average Daily Circulation (2004)			66

*Estimated station totals are sums of the Nielsen TV and Cable TV household estimates for each county in which the station registers viewing of more than 5% as per the Nielsen Survey Methods.

WNYA-DT

Ch. 4

Network Service: UPN.

Grantee: Venture Technologies Group LLC, 5670 Wilshire Blvd., Suite 1300, Los Angeles, CA 90036.

Studio: 1400 Balltown Rd., Schenectady, NY 12309.

Mailing Address: 1400 Ball Town Road, Schenectady, NY 12309.

Phone: 518-381-3751. **Fax:** 518-381-3740.

E-mail: wnya@loop.com

Web Site: <http://www.wnyatv.com>

Technical Facilities: Authorized power: visual, 4.15-kw aural. Antenna: 1302-ft above av. terrain, 362-ft. above ground, 2142-ft. above sea level.

Latitude	42°	37'	31"
Longitude	74°	00'	38"

Note: Latitude and longitude coordinates shown are based on the North American Datum of 1927 (NAD 27) as currently required by the Mass Media Bureau of the FCC.

Ownership: Venture Technologies Group LLC.

Began Operation: September 1, 2003. Station operating under Special Temporary Authority.

Personnel:

Duncan Brown, Station Manager.

Matt Sames, General Sales Manager.

Renee McAllister, Traffic Manager.

City of License: Pittsfield. **Station DMA:** Albany-Schenectady-Troy, NY. **Rank:** 55.

Nielsen Data: Not available.

Massachusetts — Springfield

WWLP Ch. 22

Network Service: NBC.

Licensee: LIN Television Corp., 4 Richmond Square, Suite 200, Providence, RI 02906.

Studio: One Broadcast Center, Chicopee, MA 01013.

Mailing Address: Box 2210, Springfield, MA 01102-2210.

Phone: 413-786-2200. **Fax:** 413-786-7144.

E-mail: news@wwlp.com

Web Site: http://www.wwlp.com/

Technical Facilities: Channel No. 22 (518-524 MHz). Authorized power: 3390-kw max. visual. Antenna: 880-ft above av. terrain, 530-ft. above ground, 1170-ft. above sea level.

Latitude 42° 05' 05"
Longitude 72° 42' 14"

Holds CP for change to 4455-kw max. visual, 876-ft above av. terrain, 495-ft. above ground, 1135-ft. above sea level; transmitter to 591 Northwest St., Agawam. BPCT-930826KE.

Transmitter: Provin Mountain, Agawam.

Digital Facilities: Channel No. 11 (198-204 MHz). Power: 1.95-kw visual. Antenna: 879-ft above av. terrain, 495-ft. above ground, 1135-ft. above sea level.

Latitude 42° 00' 05"
Longitude 72° 42' 14"

Note: Latitude and longitude coordinates shown are based on the North American Datum of 1927 (NAD 27) as currently required by the Mass Media Bureau of the FCC.

Multichannel TV Sound: Stereo only.

Satellite Earth Station: Transmitter Comark; Microdyne, 7-meter; Harris, Channel-Master receivers.

News Service: AP.

Ownership: LIN TV Corp. (Group Owner).

Began Operation: March 17, 1953. Sale to Adams Communications by Springfield TV Corp. approved by FCC January 9, 1984 (Television Digest, Vol. 23:35). Sale to Brissette TV by Adams Communication Inc. approved by FCC December 24, 1991. Sale to Benedek Broadcasting Co. LLC by Brissette TV approved by FCC May 22, 1996 (Vol. 35:37, 52). Benedek swapped station with LIN Television Corp. for KAKE-TV, KLBY, KUPK-TV & WOWT, which LIN had acquired from Chronicle Publishing. FCC approved deal March 23, 2000 (Vol. 40:7).

Represented (sales): Petry Television Inc.

Personnel:

William Pepin, Vice President & General Manager.

John Baran, Station Manager.

Lisa Hansen, Business Manager.

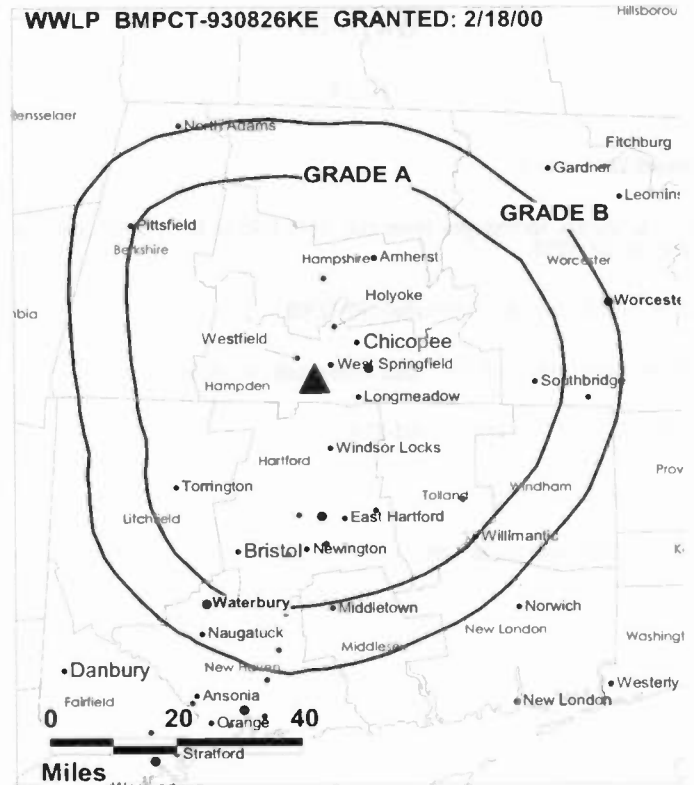
Fred Steinman, General Sales Manager.

Maripat Jordan, National Sales Manager.

Dave Cote, Chief Engineer.

Michael Garreffo, News Director.

WWLP BMPCT-930826KE GRANTED: 2/18/00



© 2005 Warren Communications News

Joan Davidson, Traffic Supervisor.

Rich Tettemer, Sports Director.

Highest 30 Sec. Rate: \$1000.

City of License: Springfield. **Station DMA:** Springfield-Holyoke, MA. **Rank:** 106.

Circulation © 2004 Nielsen. Coverage based on Nielsen study.

GrandTotal	Cable TV Households	Non-cable TV Households	Total TV Households
Estimated Station Totals *	316,830	79,790	396,620
Average Weekly Circulation (2004)	181,726	24,841	206,567
Average Daily Circulation (2004)			118,872

Station OMA Total	Cable TV Households	Non-cable TV Households	Total TV Households
Estimated Station Totals *	224,950	35,930	260,880
Average Weekly Circulation (2004)	173,119	19,499	192,618
Average Daily Circulation (2004)			114,492

Other OMA Total	Cable TV Households	Non-cable TV Households	Total TV Households
Estimated Station Totals *	91,880	43,860	135,740
Average Weekly Circulation (2004)	8,607	5,342	13,949
Average Daily Circulation (2004)			4,380

*Estimated station totals are sums of the Nielsen TV and Cable TV household estimates for each county in which the station registers viewing of more than 5% as per the Nielsen Survey Methods.

Massachusetts — Springfield

WWLP-DT

Ch. 11

Network Service: NBC.

Grantee: LIN Television Corp., 4 Richmond Square, Suite 200, Providence, RI 02906.

Studio: One Broadcast Center, Chicopee, MA 01013.

Mailing Address: Box 2210, Springfield, MA 01102-2210.

Phone: 413-786-2200. **Fax:** 413-786-7144.

E-mail: Email: news@wwlp.com

Web Site: http://www.wwlp.com

Technical Facilities: Channel No. 11 (198-204 MHz). Authorized power: 1.95-kw visual. Antenna: 879-ft above av. terrain, 495-ft. above ground, 1135-ft. above sea level.

Latitude	42°	005'	005"
Longitude	72°	42'	14"

Holds CP for change to 10-kw visual; BMPCDT-20010926ABO.

Note: Latitude and longitude coordinates shown are based on the North American Datum of 1927 (NAD 27) as currently required by the Mass Media Bureau of the FCC.

Ownership: LIN TV Corp. (Group Owner).

Began Operation: Station operating under Special Temporary Authority; no on-air date

Represented (sales): Petry Television Inc.

Personnel:

William M. Pepin, General Manager.

Fred Steinman, Sales Manager.

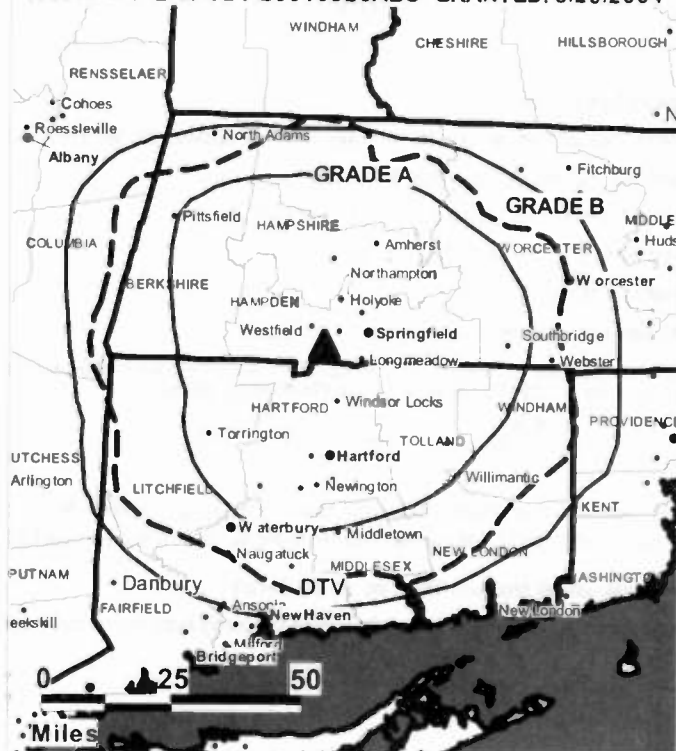
David Cote, Chief Engineer.

Lisa Hansen, Business Manager.

John Baran, Station Manager.

Marlpat Jordan, National Sales Manager.

WWLP-DT BMPCDT-20010926ABO GRANTED: 5/28/2004



© 2005 Warren Communications News

Joan Davidson, Traffic Supervisor.

Rich Tetterer, Sports Director.

City of License: Springfield. **Station DMA:** Springfield-Holyoke, MA. **Rank:** 106.

Nielsen Data: Not available.

Massachusetts — Springfield-Holyoke

**WGGB-DT
Ch. 55**

Network Service: ABC.

Grantee: WGGB Licensee LLC., 10706 Beaver Dam Rd., Cockeysville, MD 21030.

Studio: 1300 Liberty St., Springfield, MA 01104.

Mailing Address: 1300 Liberty St., Springfield, MA 01104.

Phone: 410-733-4040. **Fax:** 413-788-7640.

E-mail: cmoran@sbgnet.com

Web Site: <http://www.wggb.com>

Technical Facilities: Channel No. 55 (716-722 MHz). Authorized power: 500-kw max. visual. Antenna: 1063-ft above av. terrain, 174-ft. above ground.

Latitude	42°	14'	30"
Longitude	72°	38'	57"

Note: Latitude and longitude coordinates shown are based on the North American Datum of 1927 (NAD 27) as currently required by the Mass Media Bureau of the FCC.

Ownership: Sinclair Broadcast Group Inc. (Group Owner).

Began Operation: Station operating under Special Temporary Authority; no on-air date

Represented (sales): Millennium Sales & Marketing.

Personnel:

Christopher Westerkamp, President & General Manager.

Sean Davey, Local Sales Manager.

Patrick Berry, National Sales Manager.

Kathy Tobin, News Director.

Peter M. Hayes, Director of Operations & Engineering.

Linda Cross, Business Manager.

Carol Moran, Program Director & Assistant to the General Manager.

Jason Brusa, Marketing & Creative Services Director.

Jim McKeever, Promotion Director.

Brian Pelletier, Production Manager.

Mark Bartos, Regional Sales Manager.

Susan Moran, Traffic Manager.

City of License: Springfield. **Station DMA:** Springfield-Holyoke, MA. **Rank:** 106.

Nielsen Data: Not available.

Massachusetts — Springfield-Holyoke

WGGB-TV

Ch. 40

Network Service: ABC.

Licensee: Sinclair Communications Inc., 10706 Beaver Dam Rd., Cockeysville, MD 21030.

Studio: 1300 Liberty St., Springfield, MA 01104.

Mailing Address: 1300 Liberty St., Springfield, MA 01104.

Phone: 413-733-4040. **Fax:** 413-788-7640.

E-mail: cmoran@sbgnet.com

Web Site: http://www.wggb.com

Technical Facilities: Channel No. 40 (626-632 MHz). Authorized power: 3720-kw max. visual. Antenna: 1014-ft above av. terrain, 125-ft. above ground, 1325-ft. above sea level.

Latitude 42° 14' 30"
Longitude 72° 38' 57"

Transmitter: Top of Mount Tom, Holyoke.

Digital Facilities: Channel No. 55 (716-722 MHz). Power: 500-kw max. visual. Antenna: 1063-ft above av. terrain, 174-ft. above ground.

Latitude 42° 14' 30"
Longitude 72° 38' 57"

FCC Digital File Number: BPCDT-19991015ABL. Granted: January 10, 2001.

Note: Latitude and longitude coordinates shown are based on the North American Datum of 1927 (NAD 27) as currently required by the Mass Media Bureau of the FCC.

Multichannel TV Sound: Stereo only.

Satellite Earth Stations: Transmitter Comark; Comtech, 3.5-meter C-band; Scientific-Atlanta, 4.5-meter Ku-band; Andrew, 4.5-meter C-band; DH Satellite, 5-meter KC-band; Andrew, 7.5-meter C-band; Standard Components, Microdyne, M/A-Com, Avantek receivers.

News Services: AP, ABC NewsOne.

Ownership: Sinclair Broadcast Group Inc. (Group Owner).

Began Operation: April 14, 1953. Sale to present owner from Guy Gannett Communications Inc. approved by FCC April 5, 1999 (Television Digest, Vol. 38:36, 37). Sale with AM & FM affiliates to Guy Gannett Communications Inc. by Hampden-Hampshire Corp. approved by FCC June 7, 1967 (Vol. 6:44). Previous sale of 50% to Republican TV Inc. approved by FCC July 21, 1954 (Vol. 10:10, 30).

Represented (sales): Millennium Sales & Marketing.

Represented (legal): Dow, Lohnes & Albertson PLLC.

Represented (engineering): Lohnes & Culver.

Personnel:

Christopher Westerkamp, President & General Manager.

Peter M. Hayes, Director of Station Operations & Engineering.

Sean Davey, Local Sales Manager.

Patrick Berry, National Sales Manager.

Mark Bartos, Regional Sales Manager.

Kathy Tobin, News Director.

Linda Cross, Business Manager.

Carol Moran, Assistant to the General Manager & Program Director.



© 2005 Warren Communications News

Jason Brusa, Marketing & Creative Services Director.

Jim McKeever, Promotion Director.

Brian Pelletier, Production Manager.

Susan Moran, Traffic Manager.

Highest 30 Sec. Rate: \$1600.

City of License: Springfield. **Station DMA:** Springfield-Holyoke, MA. **Rank:** 106.

Circulation © 2004 Nielsen. Coverage based on Nielsen study.

GrandTotal	Cable TV Households	Non-cable TV Households	Total TV Households
Estimated Station Totals *	484,550	79,790	564,340
Average Weekly Circulation (2004)	156,118	22,986	179,104
Average Daily Circulation (2004)			78,501
Station DMA Total	Cable TV Households	Non-cable TV Households	Total TV Households
Estimated Station Totals *	224,950	35,930	260,880
Average Weekly Circulation (2004)	140,802	18,331	159,133
Average Daily Circulation (2004)			75,079
Other DMA Total	Cable TV Households	Non-cable TV Households	Total TV Households
Estimated Station Totals *	259,600	43,860	303,460
Average Weekly Circulation (2004)	15,316	4,655	19,971
Average Daily Circulation (2004)			3,422

*Estimated station totals are sums of the Nielsen TV and Cable TV household estimates for each county in which the station registers viewing of more than 5% as per the Nielsen Survey Methods.

Massachusetts — Vineyard Haven

**WDPX
Ch. 58
(Satellite of WBPX, Boston)**

Network Service: PAX.

Licensee: Paxton Boston-68 License Inc., 601 Clearwater Park Rd., West Palm Beach, FL 33401.

Studio: 1120 Soldiers Field Rd., Boston, MA 02134.

Mailing Address: 1120 Soldiers Field Rd., Boston, MA 02134.

Phone: 617-787-6868. **Fax:** 617-787-4114.

E-mail: robertgilbert@paxtv.com

Web Site: http://www.paxtv.com

Technical Facilities: Channel No. 58 (734-740 MHz). Authorized power: 1665-kw max. visual. Antenna: 502-ft above av. terrain, 404-ft. above ground, 530-ft. above sea level.

Latitude 41° 41' 20"
Longitude 70° 20' 49"

Digital Facilities: Channel No. 40 (626-632 MHz). Power: 300-kw max. visual. Antenna: 502-ft above av. terrain, 404-ft. above ground, 530-ft. above sea level.

Latitude 41° 41' 20"
Longitude 70° 20' 49"

FCC Digital File Number: BPCDT-19991101AFW. Granted: July 01, 2003.

Note: Latitude and longitude coordinates shown are based on the North American Datum of 1927 (NAD 27) as currently required by the Mass Media Bureau of the FCC.

Multichannel TV Sound: Stereo only.

Ownership: Paxson Communications Corp. (Group Owner).

Began Operation: July 19, 1985.

Represented (legal): Arter & Hadden LLP.

Personnel:

Robert Gilbert, Vice President, General Manager & Sales Manager.

Paul Strieby, Chief Engineer.

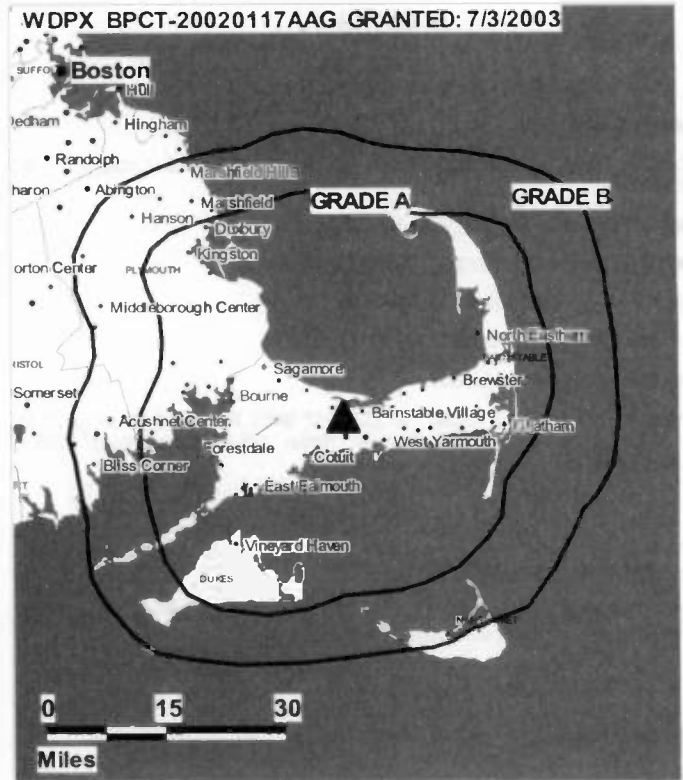
Bill Maraglia, Business Manager.

Jennie DiBartolomeo, Promotion Director.

April Killen, Production Manager & Public Affairs Director.

Diane McLaughlin, Traffic Manager.

Rates: On request.



© 2005 Warren Communications News

City of License: Vineyard Haven. **Station DMA:** Boston, MA-Manchester, NH.

Rank: 5.

Circulation © 2004 Nielsen. Coverage based on Nielsen study.

GrandTotal	Cable TV Households	Non-cable TV Households	Total TV Households
Estimated Station Totals *	95,990	31,110	127,100
Average Weekly Circulation (2004)	11,212	2,647	13,859
Average Daily Circulation (2004)			4,197
Station DMA Total	Cable TV Households	Non-cable TV Households	Total TV Households
Estimated Station Totals *	95,990	31,110	127,100
Average Weekly Circulation (2004)	11,212	2,647	13,859
Average Daily Circulation (2004)			4,197

*Estimated station totals are sums of the Nielsen TV and Cable TV household estimates for each county in which the station registers viewing of more than 5% as per the Nielsen Survey Methods.

Massachusetts — Vineyard Haven

WDPX-DT

Ch. 40

Network Service: PAX.

Licensee: Paxson Boston-68 License Inc., 601 Clearwater Park Rd., West Palm Beach, FL 33401.

Studio: 1120 Soldiers Field Rd., Boston, MA 02134.

Mailing Address: 1120 Soldiers Field Rd., Boston, MA 02134.

Phone: 617-787-6868. **Fax:** 617-787-4114.

E-mail: robertgilbert@paxtv.com

Web Site: <http://www.paxtv.com>

Technical Facilities: Channel No. 40 (626-632 MHz). Authorized power: 300-kw max. visual. Antenna: 502-ft above av. terrain, 404-ft. above ground, 530-ft. above sea level.

Latitude	41°	41'	20"
Longitude	70°	20'	49"

Note: Latitude and longitude coordinates shown are based on the North American Datum of 1927 (NAD 27) as currently required by the Mass Media Bureau of the FCC.

Ownership: Paxson Communications Corp. (Group Owner).

Began Operation: r, no, On a.

Personnel:

Robert Gilbert, Vice President, General Manager & Sales Manager.

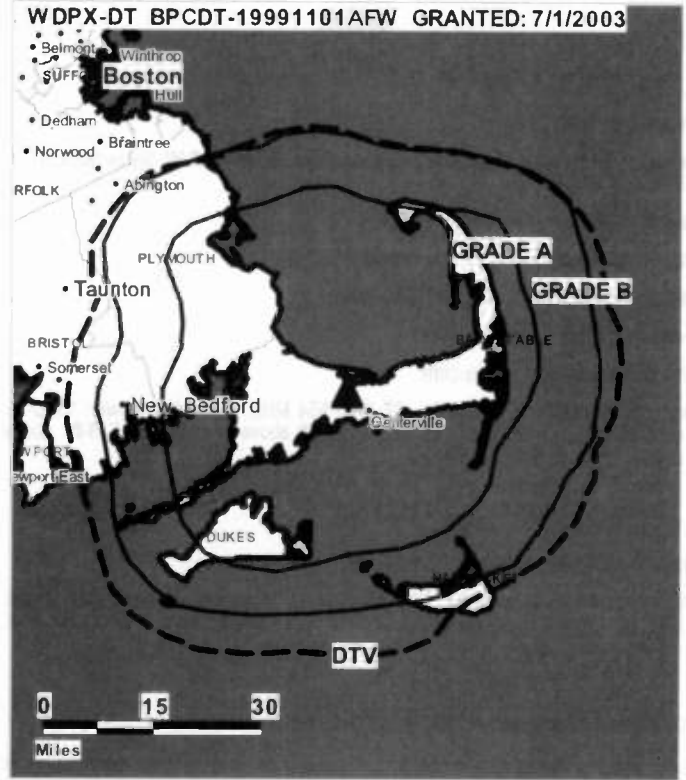
Paul Strieby, Chief Engineer.

Bill Maraglia, Business Manager.

Jennie DiBartolomeo, Promotion Director.

April Killen, Production Manager & Public Affairs Director.

Diane McLaughlin, Traffic Manager.



© 2005 Warren Communications News

City of License: Vineyard Haven. **Station DMA:** Boston, MA-Manchester, NH.

Rank: 5.

Nielsen Data: Not available.

Massachusetts — Worcester

WUNI Ch. 27

Network Service: UNV.

Licensee: Entravision 27 LP, 2425 Olympic Blvd., Suite 6000 W, Santa Monica, CA 90404.

Studio: 33 4th Ave., Needham, MA 02494.

Mailing Address: 33 4th Ave., Needham, MA 02494.

Phone: 781-433-2727. **Fax:** 781-433-2750.

E-mail: mgodin@entravision.com

Web Site: http://www.wunitv.com

Technical Facilities: Channel No. 27 (548-554 MHz). Authorized power: 1150-kw max. visual, 230-kw aural. Antenna: 1529-ft above av. terrain, 1316-ft. above ground, 2014-ft. above sea level.

Latitude 42° 20' 09"
Longitude 71° 42' 57"

Transmitter: Stiles Hill, Cross St., Boylston.

Digital Facilities: Channel No. 29 (560-566 MHz). Power: 200-kw max. visual. Antenna: 1486-ft above av. terrain, 1263-ft. above ground, 1975-ft. above sea level.

Latitude 42° 20' 07"
Longitude 71° 42' 54"

FCC Digital File Number: BMPDCT-20000428ABI. Granted: May 18, 2001.

Note: Latitude and longitude coordinates shown are based on the North American Datum of 1927 (NAD 27) as currently required by the Mass Media Bureau of the FCC.

Satellite Earth Station: Transmitter Comark; Unimesh, 3.6-meter C-band; Scientific Atlanta receivers.

Ownership: Entravision Communications Corp. (Group Owner).

Began Operation: January 2, 1970. Sale to Corridor Broadcasting by Melvin & Fred Simon, Gerald & Irwin Katz approved by FCC October 18, 1983. Previous sale by America Group Management Corp. approved by FCC April 21, 1977. Began subscription TV operation September 8, 1980. Resumed independent operation January 1, 1986. Transfer of control to Jasas Corp. approved by FCC October 15, 1992. Sale to present owner by Jasas Corp. approved by FCC November 17, 2000.

Represented (sales): Univision.

Personnel:

Alexander Von Lichtenberg, General Manager.

Meg Godin, Sales Marketing & Promotions Manager.

Francis Concepcion, Production Manager.

Fran Vaccari, Chief Engineer.

Heather Robertson, Traffic & Programming Manager.

Highest 30 Sec. Rate: \$400.

City of License: Needham. **Station DMA:** Boston, MA-Manchester, NH. **Rank:** 5.

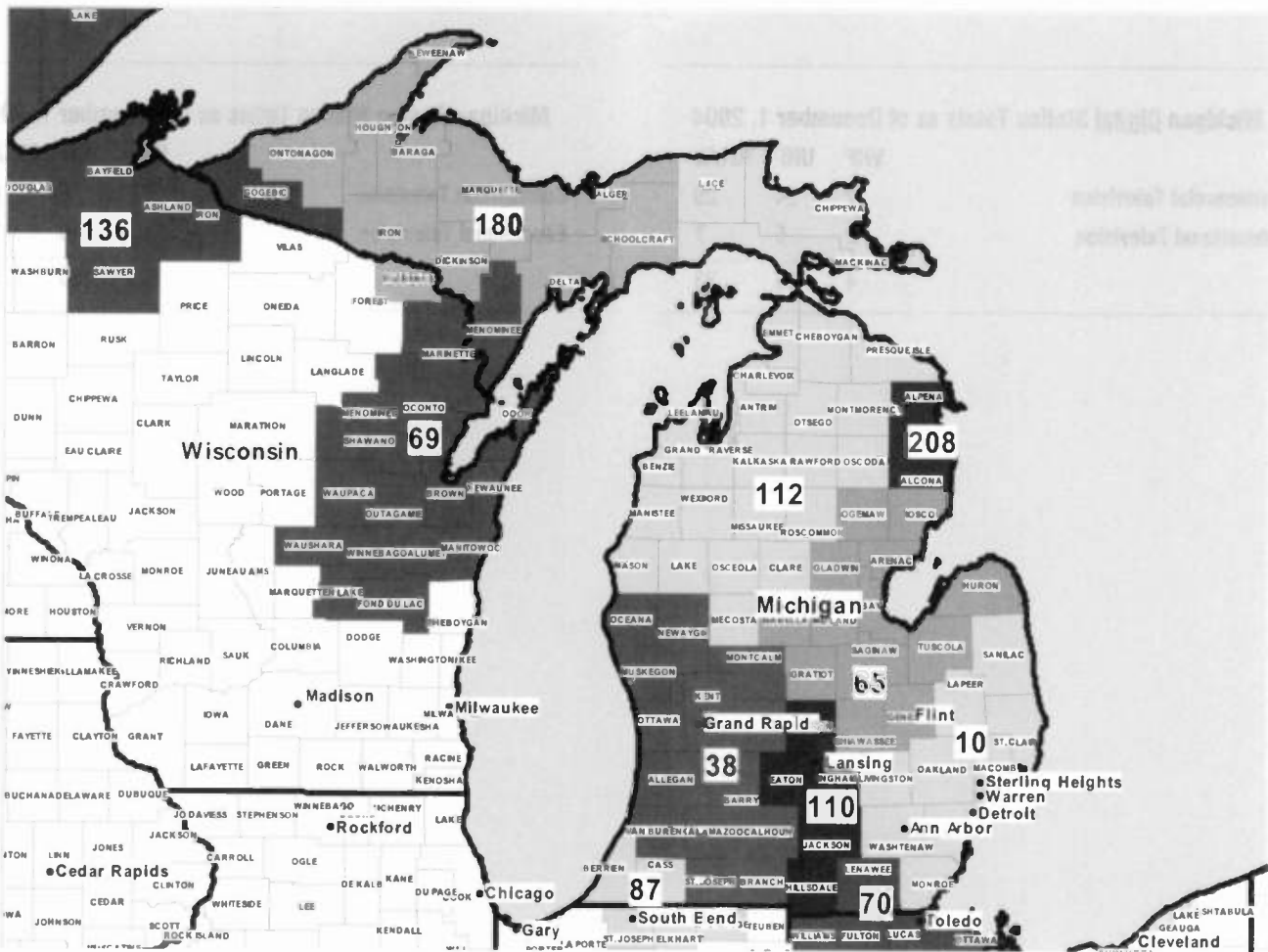


© 2005 Warren Communications News

Circulation © 2004 Nielsen. Coverage based on Nielsen study.

GrandTotal	Cable TV Households	Non-cable TV Households	Total TV Households
Estimated Station Totals *	724,790	116,530	841,320
Average Weekly Circulation (2004)	45,873	7,917	53,790
Average Daily Circulation (2004)			22,562
Station DMA Total	Cable TV Households	Non-cable TV Households	Total TV Households
Estimated Station Totals *	522,800	116,530	639,330
Average Weekly Circulation (2004)	34,562	7,917	42,479
Average Daily Circulation (2004)			15,694
Other DMA Total	Cable TV Households	Non-cable TV Households	Total TV Households
Estimated Station Totals *	201,990	0	201,990
Average Weekly Circulation (2004)	11,311	0	11,311
Average Daily Circulation (2004)			6,868

*Estimated station totals are sums of the Nielsen TV and Cable TV household estimates for each county in which the station registers viewing of more than 5% as per the Nielsen Survey Methods.



© 2005 Warren Communications News

MARKET	NIELSEN DMA TV HOUSEHOLDS	RANK	MARKET AREA COMMERCIAL STATIONS
Detroit, MI	1,943,930	10	WADL-DT (39); WADL (38); WDIV-DT (45); WDIV-TV (4); WDWB (20); WJBK-DT (58); WJBK (2); WKBD-DT (14); WKBD (50); WPXD (31); WWJ-DT (44); WWJ-TV (62); WXYZ-DT (41); WXYZ-TV (7)
Grand Rapids-Kalamazoo-Battle Creek, MI	732,600	38	WLLA (64); WOOD-DT (7); WOOD-TV (8); WOTV-DT (20); WOTV (41); WTLJ-DT (24); WTLJ (54); WWMT-DT (2); WWMT (3); WXMI-DT (19); WXMI (17); WZPX-DT (44); WZPX (43); WZZM-DT (39); WZZM-TV (13)
Flint-Saginaw-Bay City, MI	479,520	65	WAQP (49); WEYI-DT (30); WEYI-TV (25); WJRT-DT (36); WJRT-TV (12); WNEM-DT (22); WNEM-TV (5); WSMH (66)
Green Bay-Appleton, WI	433,640	69	WACY-DT (59); WACY (32); WBAY-DT (23); WBAY-TV (2); WFRV-DT (56); WFRV-TV (5); WGBA-DT (41); WGBA (26); WIWB-DT (21); WIWB (14); WLUK-DT (51); WLUK-TV (11); WWAZ (68); WWAZF-DT (44)
Toledo, OH	432,430	70	WLMB (40); WNWO-DT (49); WNWO-TV (24); WTOL-DT (17); WTOL (11); WTVG-DT (19); WTVG (13); WUPW-DT (46); WUPW (36)
South Bend-Elkhart, IN	332,860	87	WHME-DT (48); WHME-TV (46); WNDU-DT (42); WNDU-TV (16); WSBT-DT (30); WSBT-TV (22); WSJV-DT (58); WSJV (28)
Lansing, MI	259,240	110	WHTV (18); WILX-DT (57); WILX-TV (10); WLAJ-DT (51); WLAJ (53); WLNS-DT (59); WLNS-TV (6); WSYM-DT (38); WSYM-TV (47)
Traverse City-Cadillac, MI	249,450	112	WFOX-DT (47); WFOX-TV (33); WFUP (45); WGTQ (8); WGTU (29); WPBN-DT (50); WPBN-TV (7); WTOM-DT (35); WTOM-TV (4); WWTV-DT (40); WWTV (9); WWUP-DT (49); WWUP-TV (10)
Duluth, MN-Superior, WI	175,030	136	KBJR-DT (19); KBJR-TV (6); KDLH-DT (33); KDLH (3); KQDS-DT (17); KQDS-TV (21); KRIL (11); WDIO-DT (43); WDIO-TV (10); WIRT-DT (36); WIRT (13)
Marquette, MI	91,100	180	WBKP (5); WBUP (10); WDHS (8); WJMN-TV (3); WLUC-DT (35); WLUC-TV (6); WMOF (19)
Alpena, MI	17,930	208	WBKB-TV (11)

(Continued on next page)

Michigan Digital Station Totals as of December 1, 2004

	VHF	UHF	TOTAL
Commercial Television	2	24	26
Educational Television	2	5	7
	4	29	33

Michigan Analog Station Totals as of December 1, 2004

	VHF	UHF	TOTAL
Commercial Television	21	20	41
Educational Television	2	10	12
	23	30	53

Michigan — Alpena

WBKB-TV

Ch. 11

Network Service: CBS.

Licensee: Thunder Bay Broadcasting Corp., 1390 Bagley St., Alpena, MI 49707.

Studio: 1390 Bagley St., Alpena, MI 49707.

Mailing Address: 1390 Bagley St., Alpena, MI 49707.

Phone: 989-356-3434. **Fax:** 989-356-4188.

E-mail: wbkbtv@speednetllc.com

Web Site: http://www.wbkb.cbsnow.com

Technical Facilities: Channel No. 11 (198-204 MHz). Authorized power: 316-kw visual, 31.6-kw aural. Antenna: 669-ft above av. terrain, 477-ft. above ground, 1476-ft. above sea level.

Latitude 44° 42' 11"
Longitude 83° 31' 26"

Transmitter: Hubbard Lake Rd., 3-mi. N of M-72.

Digital Facilities: Channel No. 13 (210-216 MHz). Power: 20-kw visual. Antenna: 662-ft above av. terrain, 468-ft. above ground.

Latitude 44° 42' 11"
Longitude 83° 31' 26"

FCC Digital File Number: BPCDT-19991101AHA. (pending).

Note: Latitude and longitude coordinates shown are based on the North American Datum of 1927 (NAD 27) as currently required by the Mass Media Bureau of the FCC.

Satellite Earth Station: Transmitter NEC; RCA Americom, 4.5-meter Ku-band; Standard Communications, Scientific-Atlanta, Drake receivers.

News Services: CBS Newspath, AP.

Ownership: Thunder Bay Broadcasting Corp. (Group Owner).

Began Operation: September 22, 1975.

Represented (sales): Millennium Sales & Marketing.

Represented (legal): Leventhal, Senter & Lerman PLLC.

Represented (engineering): Cohen, Dippell & Everist PC.

Personnel:

Stephen A. Marks, President.

Curtis W. Smith, General Manager.

Bob Race, Operations & Production Manager.

Barb Bowen, General Sales Manager.

Cher Allen, Local Sales Manager.

Jillian Harvey, News Director.

Mark Nowak, Chief Engineer.

Joanie Ames, Business Manager.

Jeri Foor, Traffic Manager.

WBKB-TV BMPCT-7586 GRANTED: 6/20/75



© 2005 Warren Communications News

Rates: On request.

City of License: Alpena. **Station DMA:** Alpena, MI. **Rank:** 208.

Circulation © 2004 Nielsen. Coverage based on Nielsen study.

Grand Total	Cable TV Households	Non-cable TV Households	Total TV Households
Estimated Station Totals *	35,610	24,350	59,960
Average Weekly Circulation (2004)	17,733	6,098	23,831
Average Daily Circulation (2004)			11,961
Station DMA Total	Cable TV Households	Non-cable TV Households	Total TV Households
Estimated Station Totals *	12,320	5,900	18,220
Average Weekly Circulation (2004)	9,508	3,292	12,800
Average Daily Circulation (2004)			7,468
Other DMA Total	Cable TV Households	Non-cable TV Households	Total TV Households
Estimated Station Totals *	23,290	18,450	41,740
Average Weekly Circulation (2004)	8,225	2,806	11,031
Average Daily Circulation (2004)			4,493

*Estimated station totals are sums of the Nielsen TV and Cable TV household estimates for each county in which the station registers viewing of more than 5% as per the Nielsen Survey Methods.

WPXD
Ch. 31

Network Service: PAX.

Licensee: Paxson Communications License Co. LLC, 601 Clearwater Park Rd., West Palm Beach, FL 33401.

Studio: 3975 Varsity Dr., Ann Arbor, MI 48108.

Mailing Address: 20 Oak Hollow, Suite 205, Southfield, MI 48034.

Phone: 248-352-3131. Fax: 248-352-2111.

E-mail: katherinesimmonds@pax.net

Web Site: http://www.pax.tv

Technical Facilities: Channel No. 31 (572-578 MHz). Authorized power: 2880-kw max. visual. Antenna: 1079-ft above av. terrain, 1014-ft. above ground, 2018-ft. above sea level.

Latitude 42° 22' 25"
Longitude 84° 04' 10"

Transmitter: 18200 M-52 N, Chelsea.

Digital Facilities: Channel No. 33 (584-590 MHz). Power: 110-kw max. visual. Antenna: 1076-ft above av. terrain, 1010-ft. above ground.

Latitude 42° 22' 25"
Longitude 84° 04' 10"

FCC Digital File Number: BPCDT-19990812KH. (pending).

Note: Latitude and longitude coordinates shown are based on the North American Datum of 1927 (NAD 27) as currently required by the Mass Media Bureau of the FCC.

Satellite Earth Station: Transmitter Harris; Comsat, ; Microdyne receivers.

Ownership: Paxson Communications Corp. (Group Owner).

Began Operation: January 12, 1981.

Represented (legal): Verner, Lipfert, Bernhard, McPherson & Hand.

Represented (engineering): Robert Thompson & Emma Allison.

Personnel:

Sandra Henry, Vice President & General Sales Manager.

Mike Berman, General Manager.

Robert Thompson, Chief Engineer.

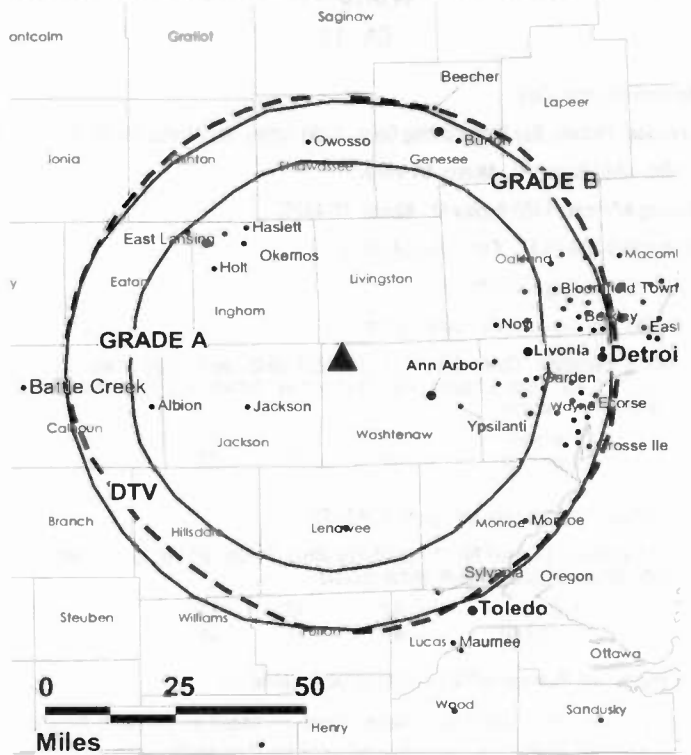
Emma Allison, Master Control Supervisor.

Helen Skinner, Traffic Manager.

Highest 30 Sec. Rate: \$350.

City of License: Ann Arbor. Station DMA: Detroit, MI. Rank: 10.

WPXD BMPCT-800522KF GRANTED: 09/10/1980



© 2005 Warren Communications News

Circulation © 2004 Nielsen. Coverage based on Nielsen study.

Grand Total	Cable TV Households	Non-cable TV Households	Total TV Households
Estimated Station Totals *	1,382,960	546,080	1,929,040
Average Weekly Circulation (2004)	138,072	38,366	176,438
Average Daily Circulation (2004)			43,850
Station DMA Total	Cable TV Households	Non-cable TV Households	Total TV Households
Estimated Station Totals *	1,365,810	435,510	1,801,320
Average Weekly Circulation (2004)	136,957	26,505	163,462
Average Daily Circulation (2004)			42,064
Other DMA Total	Cable TV Households	Non-cable TV Households	Total TV Households
Estimated Station Totals *	17,150	110,570	127,720
Average Weekly Circulation (2004)	1,115	11,861	12,976
Average Daily Circulation (2004)			1,786

*Estimated station totals are sums of the Nielsen TV and Cable TV household estimates for each county in which the station registers viewing of more than 5% as per the Nielsen Survey Methods.

Michigan — Battle Creek

WZPX
Ch. 43

Network Service: PAX.

Licensee: Paxson Battle Creek License Inc., 601 Clearwater Park Rd., West Palm Beach, FL 33401.

Studio: Suite E, 2610 Horizon Dr., Grand Rapids, MI 49546.

Mailing Address: 2610 Horizon Dr., Suite E, Grand Rapids, MI 49546.

Phone: 616-222-4343. **Fax:** 616-493-2677.

E-mail: annmarie.young@wzpxtv.com

Web Site: http://www.wzpxtv.com

Technical Facilities: Channel No. 43 (644-650 MHz). Authorized power: 5000-kw max. visual. Antenna: 1060-ft. above av. terrain, 1030-ft. above ground, 1926-ft. above sea level.

Latitude 42° 40' 45"
Longitude 85° 03' 57"

Transmitter: S side of Coats Grove Rd., 0.5-mi. E of Coats Grove & Hager Rds. Intersection.

Digital Facilities: Channel No. 44 (650-656 MHz). Power: 212-kw max. visual. Antenna: 1001-ft. above av. terrain, 971-ft. above ground, 1867-ft. above sea level.

Latitude 42° 40' 45"
Longitude 85° 03' 57"

FCC Digital File Number: BPCDT-990513KE. Granted: February 22, 2001.

Note: Latitude and longitude coordinates shown are based on the North American Datum of 1927 (NAD 27) as currently required by the Mass Media Bureau of the FCC.

Multichannel TV Sound: Stereo and separate audio program.

Satellite Earth Station: Transmitter Comark; Comtech, 3.8-meter.

Ownership: Paxson Communications Corp. (Group Owner).

Began Operation: October 11, 1996. Began operation as WJUE. Sale to Horizon Broadcasting Corp. by William Popjes approved by FCC February 20, 1997. Sale to Paxson Communications Corp. by Horizon Broadcasting Corp. approved by FCC April 28, 1997. Sale to DP Media Inc. by Paxson Communications Corp. approved by FCC January 22, 1998. Sale back to Paxson by DP Media Inc. approved by FCC April 5, 2000 (Television Digest, Vol. 39:48; 40:24).

Represented (sales): Blair Television.

Represented (legal): Irwin, Campbell & Tannenwald PC.

Personnel:

Diane Knlowski, General Manager.

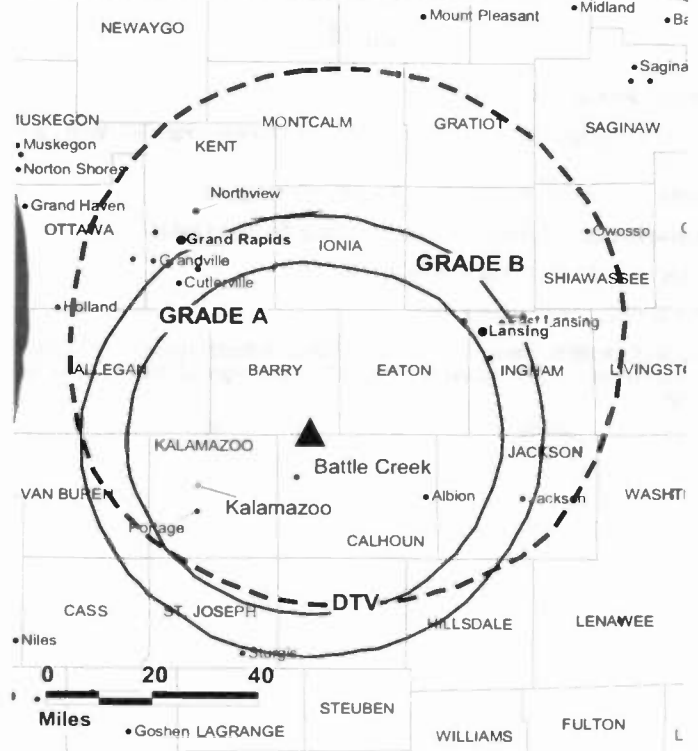
James DeWindt, Program Director.

Highest 30 Sec. Rate: \$150.

City of License: Battle Creek.

Station DMA: Grand Rapids-Kalamazoo-Battle Creek, MI. **Rank:** 38.

WZPX BPCT-850607KN GRANTED: 6/9/88



Circulation © 2004 Nielsen. Coverage based on Nielsen study.

GrandTotal	Cable TV Households	Non-cable TV Households	Total TV Households
Estimated Station Totals *	612,270	313,080	925,350
Average Weekly Circulation (2004)	93,233	42,685	135,918
Average Daily Circulation (2004)			36,155
Station DMA Total	Cable TV Households	Non-cable TV Households	Total TV Households
Estimated Station Totals *	436,990	224,390	661,380
Average Weekly Circulation (2004)	70,458	31,282	101,740
Average Daily Circulation (2004)			27,619
Other DMA Total	Cable TV Households	Non-cable TV Households	Total TV Households
Estimated Station Totals *	175,280	88,690	263,970
Average Weekly Circulation (2004)	22,775	11,403	34,178
Average Daily Circulation (2004)			8,536

*Estimated station totals are sums of the Nielsen TV and Cable TV household estimates for each county in which the station registers viewing of more than 5% as per the Nielsen Survey Methods.

WZPX-DT
Ch. 44

Network Service: PAX.

Licensee: Paxson Battle Creek License Inc., 601 Clearwater Park Rd., West Palm Beach, FL 33401.

Studio: 2610 Horizon Dr. SE, Suite E, Grand Rapids, MI 49546.

Mailing Address: 2610 Horizon Dr., Suite E, Grand Rapids, MI 49546.

Phone: 616-222-4343. **Fax:** 616-493-2677.

Web Site: <http://www.wzpxtv.com>

Technical Facilities: Channel No. 44 (650-656 MHz). Authorized power: 212-kw max. visual. Antenna: 1001-ft above av. terrain, 971-ft. above ground, 1867-ft. above sea level.

Latitude	42°	40'	45"
Longitude	85°	03'	57"

Transmitter: Approx. 0.59-mi. at 124 degrees T from Kelly Hwy. & Hager Rd.

Note: Latitude and longitude coordinates shown are based on the North American Datum of 1927 (NAD 27) as currently required by the Mass Media Bureau of the FCC.

Ownership: Paxson Communications Corp. (Group Owner).

Began Operation: May 10, 2002. Standard Definition.

Represented (sales): Blair Television.

Personnel:

Diane Kniewski, General Sales Manager.

Richard Castanie, Chief Engineer.

City of License: Battle Creek.

Station DMA: Grand Rapids-Kalamazoo-Battle Creek, MI. **Rank:** 38.

Nielsen Data: Not available.

Michigan — Battle Creek-Grand Rapids

WOTV
Ch. 41

Network Service: ABC.

Licensee: WOOD License Co. LLC, 4 Richmond Square, Providence, RI 02906.

Studio: 5200 W. Dickman Rd., Battle Creek, MI 49015.

Mailing Address: 120 College Ave, SE, Grand Rapids, MI 49503.

Phone: 269-968-9341; 616-456-8888. **Fax:** 269-660-1222.

E-mail: wotv@wotv.com

Web Site: http://www.wotv.com

Technical Facilities: Channel No. 41 (632-638 MHz). Authorized power: 5000-kw max. visual. Antenna: 1079-ft above av. terrain, 938-ft. above ground, 1926-ft. above sea level.

Latitude 42° 34' 15"
Longitude 85° 28' 07"

Transmitter: Corner of Muller & Norris Rds., Orangeville.

Digital Facilities: Channel No. 20 (506-512 MHz). Power: 270-kw max. visual. Antenna: 1020-ft above av. terrain, 879-ft. above ground.

Latitude 42° 34' 15"
Longitude 85° 28' 07"

FCC Digital File Number: BPCDT-19991022AAW. Granted: November 06, 2002.

Note: Latitude and longitude coordinates shown are based on the North American Datum of 1927 (NAD 27) as currently required by the Mass Media Bureau of the FCC.

News Service: AP.

LMA: Local marketing agreement with WOOD-TV (N), Grand Rapids-Kalamazoo.

Ownership: LIN TV Corp. (Group Owner).

Began Operation: July 24, 1971.

Represented (sales): Blair Television.

Represented (legal): Covington & Burling.

Personnel:

Diane Kniewski, President & General Manager.

Marc Elliott, General Sales Manager.

Scott Campbell, Local Sales Manager.

Ann Marie Young, National Sales Manager.

Patty McGettigan, News Director.

Dave Morse, Chief Engineer.

Dan Caldwell, Business Manager.

Carole Doty, Program Administrator.

Eva Cooper, Marketing & Development Director.

Molly Kelly, Promotion Director.

Gene VanTwert, Traffic Manager.

WOTV BPCT-960112KF GRANTED: 7/5/96



© 2005 Warren Communications News

Highest 30 Sec. Rate: \$600.

City of License: Battle Creek.

Station DMA: Grand Rapids-Kalamazoo-Battle Creek, MI. Rank: 38.

Circulation © 2004 Nielsen. Coverage based on Nielsen study.

Grand Total	Cable TV Households	Non-cable TV Households	Total TV Households
Estimated Station Totals *	455,730	286,850	742,580
Average Weekly Circulation (2004)	149,905	83,336	233,241
Average Daily Circulation (2004)			80,601
Station DMA Total	Cable TV Households	Non-cable TV Households	Total TV Households
Estimated Station Totals *	382,930	252,040	634,970
Average Weekly Circulation (2004)	140,401	79,677	220,078
Average Daily Circulation (2004)			77,275
Other DMA Total	Cable TV Households	Non-cable TV Households	Total TV Households
Estimated Station Totals *	72,800	34,810	107,610
Average Weekly Circulation (2004)	9,504	3,659	13,163
Average Daily Circulation (2004)			3,326

*Estimated station totals are sums of the Nielsen TV and Cable TV household estimates for each county in which the station registers viewing of more than 5% as per the Nielsen Survey Methods.

Michigan — Battle Creek-Grand Rapids

WOTV-DT Ch. 20

Network Service: ABC.

Licensee: WOOD License Co. LLC, 4 Richmond Square, Providence, RI 02906.

Studio: 5200 W. Dickman Rd., Battle Creek, MI 49015.

Mailing Address: 5200 W. Dickman Rd., Battle Creek, MI 49015.

Phone: 269-968-9341; 616-456-8888. **Fax:** 269-660-1222.

E-mail: wotv@wotv.com

Web Site: <http://www.wotv.com>

Technical Facilities: Channel No. 20 (506-512 MHz). Authorized power: 270-kw max. visual. Antenna: 1020-ft above av. terrain, 879-ft. above ground.

Latitude	42°	34'	15"
Longitude	85°	28'	07"

Note: Latitude and longitude coordinates shown are based on the North American Datum of 1927 (NAD 27) as currently required by the Mass Media Bureau of the FCC.

Ownership: LIN TV Corp. (Group Owner).

Began Operation: December 2, 2002. High Definition.

Represented (sales): Blair Television.

Personnel:

Marc Elliot, General Sales Manager.

Diane Knowski, President & General Manager.

Scott Campbell, Local Sales Manager.

Ann Marie Young, National Sales Manager.

Patty McGettigan, News Director.

Dave Morse, Chief Engineer.

Dan Caldwell, Business Manager.

Carole Doty, Program Administrator.

Eva Cooper, Marketing & Development Director.

Molly Kelly, Promotion Director.

Gene VanTwert, Traffic Manager.

City of License: Battle Creek.

Station DMA: Grand Rapids-Kalamazoo-Battle Creek, MI. **Rank:** 38.

Nielsen Data: Not available.

Michigan — Bay City-Saginaw-Flint

WNEM-DT

Ch. 22

Network Service: CBS.

Grantee: Meredith Corp., 1716 Locust St., Des Moines, IA 50309-3023.

Studios: 107 N. Franklin St., Saganaw, MI 48607; 1205 S. Mission, Suite 1, Mount Pleasant, MI 48858.

Mailing Address: P. O. Box 531, Saginaw, MI 48606.

Phone: 989-755-8191; 810-232-3900. **Fax:** 989-755-2112.

E-mail: jim.ameson@wnem.com

Web Site: <http://www.wnem.com>

Technical Facilities: Channel No. 22 (518-524 MHz). Authorized power: 334-kw max. visual. Antenna: 932-ft above av. terrain, 942-ft. above ground.

Latitude	43°	28'	13"
Longitude	83°	50'	35"

Requests modification of CP for change to 1000-kw max. visual, 903-ft above av. terrain, 913-ft. above ground, 1498-ft. above sea level; BMPCDT-20040721AMM.

Holds CP for change to 960-kw max. visual, 903-ft above av. terrain, 913-ft. above ground; BMPCDT-20011130AEN.

Note: Latitude and longitude coordinates shown are based on the North American Datum of 1927 (NAD 27) as currently required by the Mass Media Bureau of the FCC.

Began Operation: Station operating under Special Temporary Authority; no on-air date

Represented (sales): TeleRep Inc.

Personnel:

Al Blinke, Vice President and General Manager.

Jim Arneson, General Sales Manager.

Carol Liska, National Sales Manager.

Ian Rubln, News Director.

Kathy Leavitt, Business Manager.

Karen Frey, Program, Promotions and Creative Services Director.

Gregory Surma, Chief Engineer & Operations Director.

Marji Carmien, Traffic Manager.

City of License: Bay City. **Station DMA:** Flint-Saginaw-Bay City, MI. **Rank:** 65.

Nielsen Data: Not available.

Michigan — Bay City-Saginaw-Flint

WNEM-TV

Ch. 5

Network Service: CBS.

Licensee: Meredith Corp., Box 531, Saginaw, MI 48606.

Studios: 1205 S. Mission, Suite 1, Mount Pleasant, MI 48858; 107 N. Franklin St., Saginaw, MI 48607.

Mailing Address: Box 531, Saginaw, MI 48606.

Phone: 989-755-8191 (Saginaw); 810-232-3900 (Flint). **Fax:** 989-758-2112.

E-mail: jim.ameson@wnem.com

Web Site: http://www.wnem.com

Technical Facilities: Channel No. 5 (76-82 MHz). Authorized power: 100-kw visual, 20-kw aural. Antenna: 1036-ft above av. terrain, 1049-ft. above ground, 1635-ft. above sea level.

Latitude 43° 28' 13"
Longitude 83° 50' 35"

Transmitter: 5700 Becker Rd., Saginaw.

Digital Facilities: Channel No. 22 (518-524 MHz). Power: 334-kw max. visual. Antenna: 932-ft above av. terrain, 942-ft. above ground.

Latitude 43° 28' 13"
Longitude 83° 50' 35"

Note: Latitude and longitude coordinates shown are based on the North American Datum of 1927 (NAD 27) as currently required by the Mass Media Bureau of the FCC.

Satellite Earth Station: Transmitter RCA; Harris, 6-meter; Harris, Drake receivers.

News Service: AP.

Ownership: Meredith Corp. (Group Owner).

Began Operation: February 16, 1954. Sale to present owner by James Gerity Jr. approved by FCC April 16, 1969 (Television Digest, Vol. 9:15).

Represented (sales): TeleRep Inc.

Represented (legal): Haley, Bader & Potts PLC.

Represented (engineering): du Treil, Lundin & Rackley Inc.

Personnel:

Al Blinke, Vice President & General Manager.

Jim Arneson, General Sales Manager.

Carol Liska, National Sales Manager.

Ian Rubin, News Director.

Greg Surma, Chief Engineer & Operations Director.

Kathy Leavitt, Business Manager.

Karen Frey, Program, Promotion and Creative Services Director.

Marji Carmlen, Traffic Manager.

Rates: On request.



© 2005 Warren Communications News

City of License: Bay City. **Station DMA:** Flint-Saginaw-Bay City, MI. **Rank:** 65.

Circulation © 2004 Nielsen. Coverage based on Nielsen study.

GrandTotal	Cable TV Households	Non-cable TV Households	Total TV Households
Estimated Station Totals *	401,630	227,760	629,390
Average Weekly Circulation (2004)	243,298	109,842	353,140
Average Daily Circulation (2004)			200,786
Station OMA Total	Cable TV Households	Non-cable TV Households	Total TV Households
Estimated Station Totals *	313,610	160,300	473,910
Average Weekly Circulation (2004)	221,754	94,136	315,890
Average Daily Circulation (2004)			182,883
Other OMA Total	Cable TV Households	Non-cable TV Households	Total TV Households
Estimated Station Totals *	88,020	67,460	155,480
Average Weekly Circulation (2004)	21,544	15,706	37,250
Average Daily Circulation (2004)			17,903

*Estimated station totals are sums of the Nielsen TV and Cable TV household estimates for each county in which the station registers viewing of more than 5% as per the Nielsen Survey Methods.

WFQX-DT

Ch. 47

Network Service: FOX.

Grantee: Rockfleet Broadcasting II LLC, 7669 S. 45 Mile Rd., Cadillac, MI 49601.

Studio: 7669 S. 45 Mile Rd., Cadillac, MI 49601.

Mailing Address: 7669 S. 45 Mile Rd., Cadillac, MI 49601.

Phone: 231-775-9813; 800-863-9099. **Fax:** 231-775-1898.

E-mail: bpfeiffer@fox33.com

Web Site: <http://www.fox33.com>

Technical Facilities: Channel No. 47 (668-674 MHz). Authorized power: 1000-kw max. visual. Antenna: 971-ft above av. terrain, 591-ft. above ground.

Latitude	44°	08'	53"
Longitude	85°	20'	45"

Requests modification of CP for change to 500-kw max. visual, 1289-ft above av. terrain, 1214-ft. above ground, 2441-ft. above sea level; lat. 44° 44' 53", long. 85° 04' 08", BMPCDT-20040507ABB.

Note: Latitude and longitude coordinates shown are based on the North American Datum of 1927 (NAD 27) as currently required by the Mass Media Bureau of the FCC.

Ownership: Rockfleet Broadcasting II Inc. (Group Owner).

Began Operation: Station operating under Special Temporary Authority; no on-air date

Represented (sales): Millennium Sales & Marketing.

Personnel:

Bruce Pfeiffer, General Manager.

Dean Bushor, Local Sales Manager.

Quentin Parker, News Director.

Greg Buzzell, Chief Engineer.

Susan Trinklein, Business Manager.

Julia Horchner, Program Director, Promotion Manager, & Traffic Manager.

City of License: Cadillac. **Station DMA:** Traverse City-Cadillac, MI. **Rank:** 112.

Nielsen Data: Not available.

WFQX-TV

Ch. 33

(Operates satellite WFUP, Vanderbilt)

Network Service: UPN, FOX.

Licensee: Rockfleet Broadcasting II LLC, 885 3rd Ave., 34th Floor, New York, NY 10022.

Studio: 7669 S. 45th Rd., Cadillac, MI 49601.

Mailing Address: 7669 S. 45th Rd., Cadillac, MI 49601.

Phone: 231-775-9813; 800-863-9090. **Fax:** 231-775-1898.

E-mail: bpfelffer@fox33.com

Web Site: http://www.fox33.com

Technical Facilities: Channel No. 33 (584-590 MHz). Authorized power: 776-kw max. visual, 6.15-kw aural. Antenna: 974-ft above av. terrain, 590-ft. above ground, 2289-ft. above sea level.

Latitude 44° 08' 53"
Longitude 85° 20' 45"

Transmitter: 6.5-mi. SSE of Cadillac, 1066 W. 23rd Rd.

Digital Facilities: Channel No. 47 (668-674 MHz). Power: 1000-kw max. visual. Antenna: 971-ft above av. terrain, 591-ft. above ground.

Latitude 44° 08' 53"
Longitude 85° 20' 45"

FCC Digital File Number: BPCDT-19991101AIV. Granted: April 23, 2002.

Note: Latitude and longitude coordinates shown are based on the North American Datum of 1927 (NAD 27) as currently required by the Mass Media Bureau of the FCC.

Multichannel TV Sound: Stereo only.

Ownership: Rockfleet Broadcasting II Inc. (Group Owner).

Began Operation: October 11, 1989. Sale to present owner by GRK Productions Joint Venture approved by FCC December 3, 1999.

Represented (sales): Millennium Sales & Marketing.

Represented (legal): Wiley, ReIn & Fielding.

Personnel:

Bruce Pfeiffer, General Manager.

Dean Bushor, Local Sales Manager.

Quentin Parker, News Director.

Greg Buzzell, Chief Engineer.

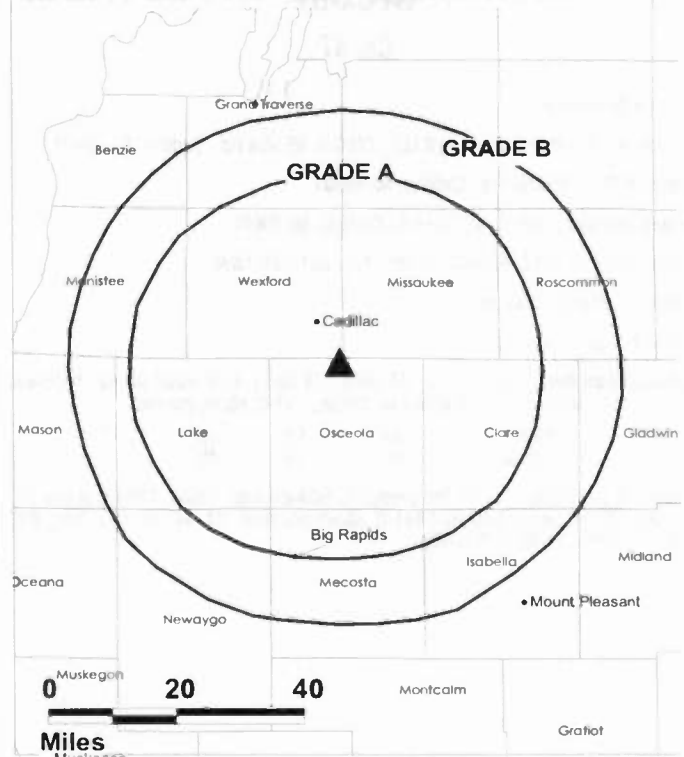
Susan Trinklein, Business Manager.

Julia Horchner, Program & Promotion Director & Traffic Manager.

Highest 30 Sec. Rate: \$450.

City of License: Cadillac. **Station DMA:** Traverse City-Cadillac, MI. **Rank:** 112.

WFQX-TV BMPCT-890421KF GRANTED: 7/31/89



Circulation © 2004 Nielsen. Coverage based on Nielsen study.

GrandTotal	Cable TV Households	Non-cable TV Households	Total TV Households
Estimated Station Totals *	213,350	80,430	293,780
Average Weekly Circulation (2004)	59,090	13,784	72,874
Average Daily Circulation (2004)			19,490
Station DMA Total	Cable TV Households	Non-cable TV Households	Total TV Households
Estimated Station Totals *	104,860	69,680	174,540
Average Weekly Circulation (2004)	39,316	12,634	51,950
Average Daily Circulation (2004)			15,371
Other DMA Total	Cable TV Households	Non-cable TV Households	Total TV Households
Estimated Station Totals *	108,490	10,750	119,240
Average Weekly Circulation (2004)	19,774	1,150	20,924
Average Daily Circulation (2004)			4,119

*Estimated station totals are sums of the Nielsen TV and Cable TV household estimates for each county in which the station registers viewing of more than 5% as per the Nielsen Survey Methods.

Michigan — Cadillac-Traverse City

WWTV

Ch. 9

(Operates satellite WWUP, Sault Ste. Marie)

Network Service: CBS.

Licensee: Heritage Broadcasting Co. of Michigan, Box 627, Cadillac, MI 49601.

Studios: 2640 Aero Park Dr., Traverse City, MI 49684-0627; 22320 130th Ave., Tustin, MI 49688.

Mailing Address: Box 627, Cadillac, MI 49601.

Phone: 231-775-3478; 800-782-7910. **Fax:** 231-775-3671.

E-mail: info@9and10news.com

Web Site: http://www.9and10news.com

Technical Facilities: Channel No. 9 (186-192 MHz). Authorized power: 316-kw visual, 31.6-kw aural. Antenna: 1635-ft above av. terrain, 1295-ft. above ground, 2999-ft. above sea level.

Latitude 44° 08' 12"
Longitude 85° 20' 33"

Transmitter: 22320 130th Ave., Tustin.

Digital Facilities: Channel No. 40 (626-632 MHz). Power: 845.6-kw max. visual. Antenna: 1631-ft above av. terrain, 1232-ft. above ground.

Latitude 44° 08' 12"
Longitude 85° 20' 33"

FCC Digital File Number: BPCDT-19991021ACN. Granted: April 19, 2000.

Note: Latitude and longitude coordinates shown are based on the North American Datum of 1927 (NAD 27) as currently required by the Mass Media Bureau of the FCC.

Multichannel TV Sound: Stereo only.

Satellite Earth Stations: Transmitter Harris; Scientific-Atlanta, 4.6-meter C-band; RCA, 4.6-meter Ku-band; Microwave General, 5-meter C-band; DH Satellite, 5-meter KC-band; Scientific-Atlanta, 6-meter C-band; Scientific-Atlanta, Prodelin, Pinzone, Chapparral receivers.

SNG Mobile Dish: Prodelin, 3.4-meter KC-band.

News Services: CBS Newspath, AP.

Ownership: Heritage Broadcasting Group (Group Owner).

Began Operation: December 11, 1953. Sale to present owner by Wilson Communications approved by FCC March 2, 1989. Sale to Wilson Communications by Fetzer Broadcasting Co. approved by FCC December 28, 1978 (Television Digest, Vol. 19:14). Sale to Fetzer by Spartan Corp. approved by FCC July 23, 1958 (Vol. 14:25, 27).

Represented (sales): Blair Television.

Represented (legal): Pepper & Corazzini LLP.

Personnel:

Mario Iacobelli, General Manager.

William Kring, Station Manager.

Mark Featherston, General Sales Manager.

John DeMarsh, National Sales Manager.

Shann Vanderleek, Local Sales Manager.

Matt Lamphere, Production Manager.

Lowell Shore, Chief Engineer.



© 2005 Warren Communications News

Kevin Dunaway, News Director.

Sherri Mazlere, Program Director.

Jennifer Readan, Promotion & Marketing Director.

Rates: On request.

City of License: Cadillac. **Station DMA:** Traverse City-Cadillac, MI. **Rank:** 112.

Circulation © 2004 Nielsen. Coverage based on Nielsen study.

GrandTotal	Cable TV Households	Non-cable TV Households	Total TV Households
Estimated Station Totals *	184,570	169,370	353,940
Average Weekly Circulation (2004)	117,448	82,571	200,019
Average Daily Circulation (2004)			122,722
Station DMA Total	Cable TV Households	Non-cable TV Households	Total TV Households
Estimated Station Totals *	112,640	92,980	205,620
Average Weekly Circulation (2004)	87,257	57,656	144,913
Average Daily Circulation (2004)			94,029
Other DMA Total	Cable TV Households	Non-cable TV Households	Total TV Households
Estimated Station Totals *	71,930	76,390	148,320
Average Weekly Circulation (2004)	30,191	24,915	55,106
Average Daily Circulation (2004)			28,693

*Estimated station totals are sums of the Nielsen TV and Cable TV household estimates for each county in which the station registers viewing of more than 5% as per the Nielsen Survey Methods.

Michigan — Cadillac-Traverse City

WWTV-DT

Ch. 40

Network Service: CBS.

Grantee: Heritage Broadcasting Co. of Michigan, Box 627, Cadillac, MI 49601.

Studio: 22320 130th Ave., Tustin, MI 49688.

Mailing Address: 22320 130th Ave., Tustin, MI 49688.

Phone: 231-775-3478; 800-782-7910. **Fax:** 231-775-3671.

E-mail: info@9and10news.com

Web Site: <http://www.9and10news.com>

Technical Facilities: Channel No. 40 (626-632 MHz). Authorized power: 845.6-kw max. visual. Antenna: 1631-ft above av. terrain, 1232-ft. above ground.

Latitude	44°	08'	12"
Longitude	85°	20'	33"

Note: Latitude and longitude coordinates shown are based on the North American Datum of 1927 (NAD 27) as currently required by the Mass Media Bureau of the FCC.

Ownership: Heritage Broadcasting Group (Group Owner).

Began Operation: November 1, 2001. High Definition. Station operating under Special Temporary Authority.

Represented (sales): Blair Television.

Personnel:

Mario Iacobelli, General Manager.

Mark Featherston, General Sales Manager.

John DeMarsh, National Sales Manager.

Shann Vanderleek, Local Sales Manager.

Kevin Dunaway, News Director.

Jennifer Readan, Marketing & Promotion Director.

William Kring, Station Manager.

Lowell Shore, Chief Engineer.

Sherri Maziere, Programming Director.

City of License: Cadillac. **Station DMA:** Traverse City-Cadillac, MI. **Rank:** 112.

Nielsen Data: Not available.

WBKP
Ch. 5

Network Service: ABC.

Licensee: Lake Superior Community Broadcasting Corp., 1390 Bagley St., Alpena, MI 49707.

Studio: 2025 US 41 W, Marquette, MI 49855.

Mailing Address: 2025 US 41 W, Marquette, MI 49855.

Phone: 906-225-5700. **Fax:** 906-225-5998.

E-mail: wbkp@wbpk.com

Web Site: http://www.wbpk.com

Technical Facilities: Channel No. 5 (76-82 MHz). Authorized power: 100-kw visual. Antenna: 968-ft above av. terrain, 469-ft. above ground, 1959-ft. above sea level.

Latitude 47° 02' 12"
Longitude 88° 41' 42"

Transmitter: 1.25-mi. SW of Palnesdale, 0.4-mi. NW of State Rd. 26.

Digital Facilities: Channel No. 11 (198-204 MHz). Power: 98.2-kw visual. Antenna: 1273-ft above av. terrain, 1280-ft. above ground, 2920-ft. above sea level.

Latitude 46° 26' 17"
Longitude 88° 00' 58"

Note: Latitude and longitude coordinates shown are based on the North American Datum of 1927 (NAD 27) as currently required by the Mass Media Bureau of the FCC.

Multichannel TV Sound: Stereo and separate audio program.

Satellite Earth Stations: Transmitter Harris; ChannelMaster, 3-meter KC-band; Andrew, 5-meter C-band.

News Services: Newsone, AP.

Ownership: Lake Superior Community Broadcasting Corp. (Group Owner).

Began Operation: October 30, 1996. Sale to present owner by Scanlan Communications Inc. approved by FCC January 15, 2004.

Represented (sales): Continental Television Sales.

Represented (engineering): E. Harold Munn Jr. & Associates Inc.

Personnel:

Curt Smith, General Manager & Program Director.

Dean Laitinen, Operations & Station Manager.

Lucia Shyjak, Local Sales Manager.

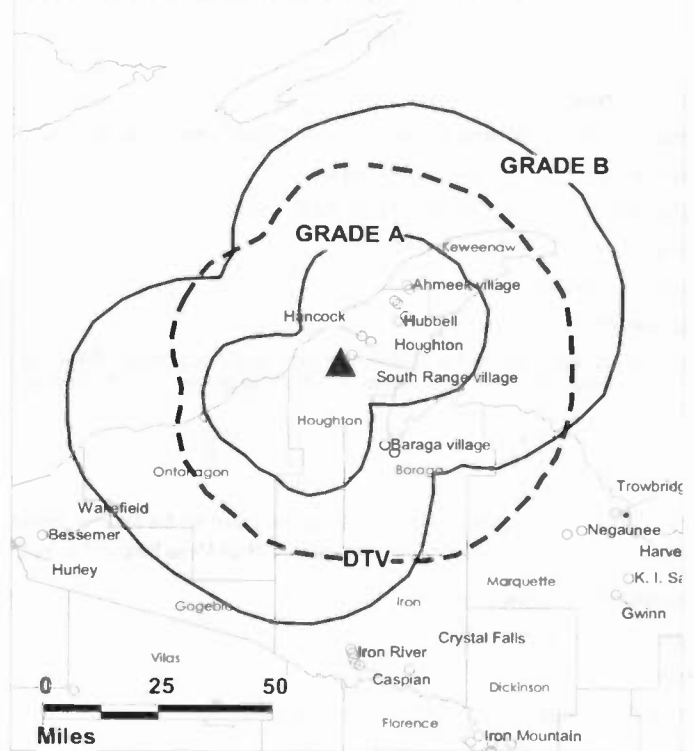
Bob McDonald, National Sales Manager.

Gary Langley, Chief Engineer.

Ken Baynard, Production & Promotion Manager.

Justine Marshall, Traffic Coordinator.

WBKP BPCT-950412KF GRANTED: 3/17/96



© 2005 Warren Communications News

Highest 30 Sec. Rate: \$500.

City of License: Calumet. **Station DMA:** Marquette, MI. **Rank:** 180.

Circulation © 2004 Nielsen. Coverage based on Nielsen study.

Grand Total	Cable TV Households	Non-cable TV Households	Total TV Households
Estimated Station Totals *	62,900	6,540	69,440
Average Weekly Circulation (2004)	32,958	2,557	35,515
Average Daily Circulation (2004)			12,093

Station OMA Total	Cable TV Households	Non-cable TV Households	Total TV Households
Estimated Station Totals *	62,900	6,540	69,440
Average Weekly Circulation (2004)	32,958	2,557	35,515
Average Daily Circulation (2004)			12,093

*Estimated station totals are sums of the Nielsen TV and Cable TV household estimates for each county in which the station registers viewing of more than 5% as per the Nielsen Survey Methods.

WTOM-DT
Ch. 35

Network Service: NBC.

Licensee: WPBN/WTOM License Subsidiary Inc., Box 546, Traverse City, MI 49685.

Studio: 8518 M 72 W, Traverse City, MI 49684.

Mailing Address: Box 546, Traverse City, MI 49685-0546.

Phone: 231-947-7770. Fax: 231-947-1229.

E-mail: jllewellyn@tv7-4.com

Web Site: <http://www.tv7-4.com>

Technical Facilities: Channel No. 35 (596-602 MHz). Authorized power: 78-kw max. visual. Antenna: 551-ft above av. terrain, 471-ft. above ground, 1171-ft. above sea level.

Latitude	45°	39'	001"
Longitude	84°	20'	37"

Note: Latitude and longitude coordinates shown are based on the North American Datum of 1927 (NAD 27) as currently required by the Mass Media Bureau of the FCC.

Ownership: Raycom Media Inc. (Group Owner).

Began Operation: April 14, 2004.

Personnel:

John M. Llewellyn, Vice President & General Manager.

Thom Pritz, General & Internet Sales Manager.

Doug DeYoung, News Director.

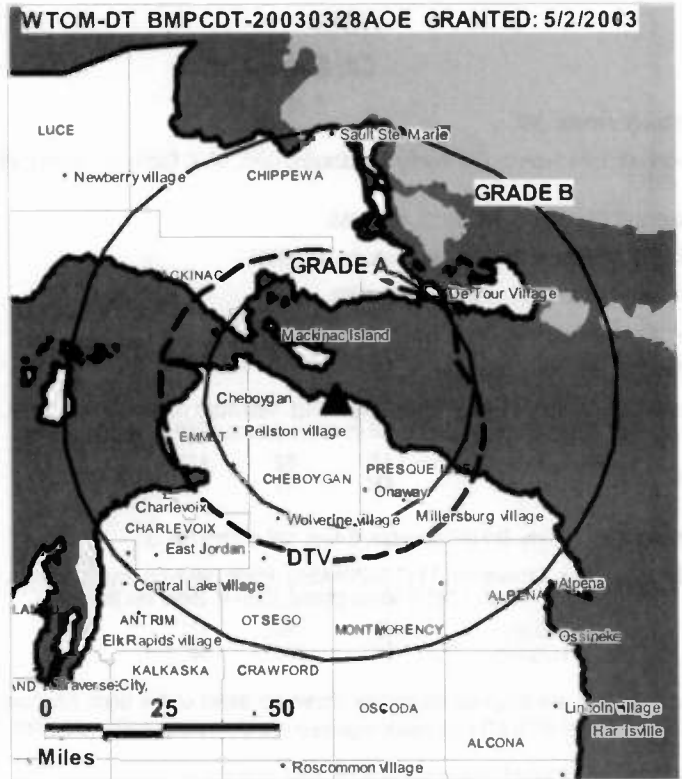
Rick Finnie, Chief Engineer.

Wendy Wakefield, Business Manager.

Mary Speck, Program Director.

Greg Johnson, Promotion Director.

Terry Madaras, Production Manager.



© 2005 Warren Communications News

Barb Morris, Traffic Manager.

City of License: Cheboygan. Station DMA: Traverse City-Cadillac, MI. Rank: 112.

Nielsen Data: Not available.

Michigan — Cheboygan

WTOM-TV

Ch. 4

(Satellite of WPBN, Traverse City-Cadillac)

Network Service: NBC.

Licensee: WPBN/WTOM License Subsidiary Inc., Box 546, Traverse City, MI 49685-0546.

Studio: 8518 M 72 W, Traverse City, MI 49684.

Mailing Address: Box 546, Traverse City, MI 49685-0546.

Phone: 231-947-7770. Fax: 231-947-1229.

E-mail: jllewellyn@tv7-4.com

Web Site: <http://www.tv7-4.com>

Technical Facilities: Channel No. 4 (66-72 MHz). Authorized power: 100-kw visual, 10-kw aural. Antenna: 620-ft above av. terrain, 590-ft. above ground, 1290-ft. above sea level.

Latitude 45° 39' 01"
Longitude 84° 20' 37"

Transmitter: U.S. Rte. 23, 6.7-mi. E of Cheboygan.

Digital Facilities: Channel No. 35 (596-602 MHz). Power: 78-kw max. visual. Antenna: 551-ft above av. terrain, 471-ft. above ground, 1171-ft. above sea level.

Latitude 45° 39' 00"
Longitude 84° 20' 37"

FCC Digital File Number: BPCDT-19991025ADM. Granted: May 08, 2003.

Note: Latitude and longitude coordinates shown are based on the North American Datum of 1927 (NAD 27) as currently required by the Mass Media Bureau of the FCC.

Multichannel TV Sound: Stereo only.

Satellite Earth Stations: Roscor, 2.4-meter Ku-band; Harris, 3-meter Ku-band; ADM, 4-meter C-band; Vertex, 4.6-meter Ku-band; Harris, 6.1-meter Ku-band; M/A-Com, Harris receivers.

News Services: SNS, CNN News, NBC News Channel, AP.

Ownership: Raycom Media Inc. (Group Owner).

Began Operation: May 16, 1959.

Represented (sales):

Represented (legal):

Represented (engineering): Lohnes & Culver.

Personnel:

John M. Llewellyn, Vice President & General Manager.

Thom Pritz, General & Internet Sales Manager.

Doug DeYoung, News Director.

Rick Finnie, Chief Engineer.

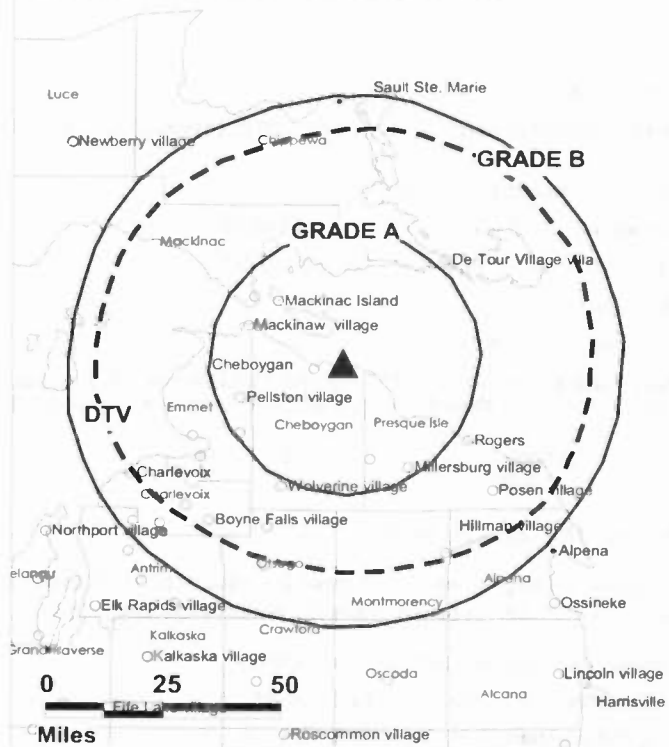
Wendy Wakefield, Business Manager.

Mary Speck, Program Director.

Greg Johnson, Promotion Director.

Terry Madaras, Production Manager.

WTOM-TV BPCT-2717 GRANTED: 12/9/59



© 2005 Warren Communications News

Barb Morris, Traffic Manager.

Rates: On request.

City of License: Cheboygan. Station DMA: Traverse City-Cadillac, MI. Rank: 112.

Circulation © 2004 Nielsen. Coverage based on Nielsen study.

GrandTotal	Cable TV Households	Non-cable TV Households	Total TV Households
Estimated Station Totals *	41,020	41,610	82,630
Average Weekly Circulation (2004)	18,490	17,021	35,511
Average Daily Circulation (2004)			19,824
Station DMA Total	Cable TV Households	Non-cable TV Households	Total TV Households
Estimated Station Totals *	28,700	35,710	64,410
Average Weekly Circulation (2004)	12,431	16,147	28,578
Average Daily Circulation (2004)			16,611
Other DMA Total	Cable TV Households	Non-cable TV Households	Total TV Households
Estimated Station Totals *	12,320	5,900	18,220
Average Weekly Circulation (2004)	6,059	874	6,933
Average Daily Circulation (2004)			3,213

*Estimated station totals are sums of the Nielsen TV and Cable TV household estimates for each county in which the station registers viewing of more than 5% as per the Nielsen Survey Methods.

WDIV-DT
Ch. 45

Network Service: NBC.

Licensee: Post-Newsweek Stations, Michigan Inc., 550 W. Lafayette Blvd., Detroit, MI 48226-3140.

Studio: 550 W. Lafayette Blvd., Detroit, MI 48226.

Mailing Address: 550 W. Lafayette Blvd., Detroit, MI 48226.

Phone: 313-222-0444; 313-962-9348. **Fax:** 313-222-0471.

E-mail: teddy@wdiv.com

Web Site: http://www.clickondetroit.com

Technical Facilities: Channel No. 45 (656-662 MHz). Authorized power: 973-kw max. visual. Antenna: 922-ft above av. terrain, 938-ft. above ground, 1624-ft. above sea level.

Latitude	42°	28'	58"
Longitude	83°	12'	19"

Transmitter: 15700 Lincoln Dr., Southfield.

Note: Latitude and longitude coordinates shown are based on the North American Datum of 1927 (NAD 27) as currently required by the Mass Media Bureau of the FCC.

Ownership: Post-Newsweek Stations Inc. (Group Owner).

Began Operation: May 1, 1999. Standard and High Definition.

Represented (engineering): Moffet, Larson & Johnson Inc.

Personnel:

Joe Berwanger, Vice President & General Manager.

Denise Cunningham, Operations & Traffic Manager.

Ted Pearse, Director of Sales.

Matt Kell, General Sales Manager.

Janice Powers, Local Sales Manager.

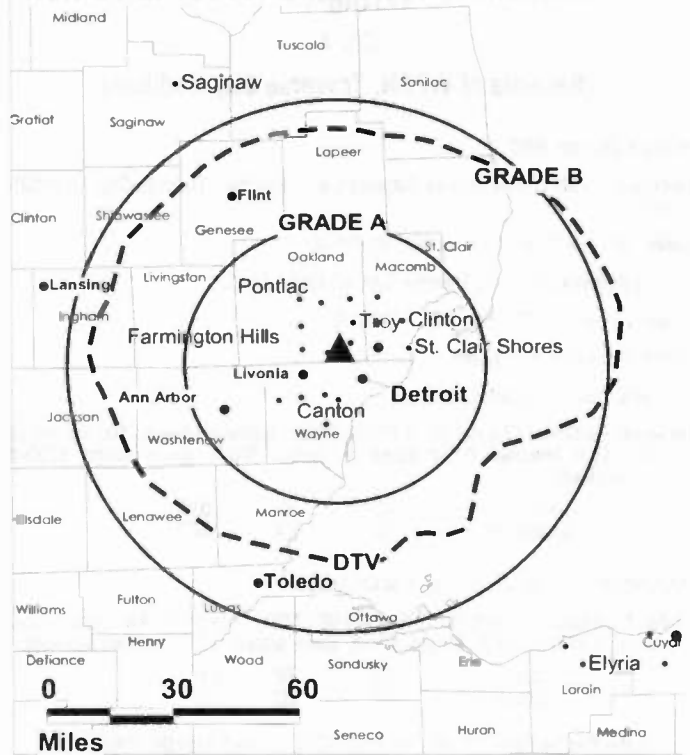
Lynn Pellerito, National Sales Director.

Marcia Etienne, Business & Administrative Affairs Director.

Deborah Collura, Vice President, News Director.

Marcus Williams, Chief Engineer.

WDIV-DT BPCDT-980421KE GRANTED: 7/14/1998



© 2005 Warren Communications News

Laurie Oberman, Assistant Program Manager.

Terri Turpin-Amato, Promotion Manager.

Tom Gulda, Production Manager.

Amy Winkler, Research Director.

Rates: On request.

City of License: Detroit. **Station DMA:** Detroit, MI. **Rank:** 10.

Nielsen Data: Not available.

WDIV-TV
Ch. 4

Network Service: NBC.

Licensee: Post-Newsweek Stations, Michigan Inc., 550 W. Lafayette Blvd., Detroit, MI 48231.

Studio: 550 W. Lafayette Blvd., Detroit, MI 48226.

Mailing Address: 550 W. Lafayette Blvd., Detroit, MI 48226.

Phone: 313-222-0444; 313-962-9348. **Fax:** 313-222-0471.

E-mail: teddy@wdiv.com

Web Site: http://www.clickondetroit.com

Technical Facilities: Channel No. 4 (66-72 MHz). Authorized power: 100-kw visual, 10-kw aural. Antenna: 1004-ft above av. terrain, 1020-ft. above ground, 1706-ft. above sea level.

Latitude 42° 28' 59"
Longitude 83° 12' 20"

Transmitter: 15700 Lincoln Dr., Southfield.

Digital Facilities: Channel No. 45 (656-662 MHz). Power: 973-kw max. visual. Antenna: 922-ft above av. terrain, 938-ft. above ground, 1624-ft. above sea level.

Latitude 42° 28' 58"
Longitude 83° 12' 19"

FCC Digital File Number: BPCDT-980421KE. Granted: July 14, 1998.

Note: Latitude and longitude coordinates shown are based on the North American Datum of 1927 (NAD 27) as currently required by the Mass Media Bureau of the FCC.

Multichannel TV Sound: Stereo and separate audio program.

Satellite Earth Stations: Transmitter Harris; Harris, 4.5-meter Ku-band; Satcom Technologies, 5.5-meter C-band; Harris, 6.1-meter C-band; Satcom Technologies, 7-meter C-band; Scientific-Atlanta, Microdyne receivers.

News Services: UPI, NBC News Channel, CNN Newsource, AP.

Ownership: Post-Newsweek Stations Inc. (Group Owner).

Began Operation: June 3, 1947. Exchange by Evening News for WTOP-TV (now WUSA), Washington, DC approved by FCC May 18, 1978 (Television Digest, Vol. 17:50; 18:21).

Represented (sales): MMT Sales Inc.

Represented (legal): Covington & Burling.

Represented (engineering): Denny & Associates PC.

Personnel:

Joseph Berwanger, Vice President & General Manager.

Denise Cunningham, Operations & Traffic Manager.

Ted Pearse, Director of Sales.

Matt Kell, General Sales Manager.

Janice Powers, Local Sales Manager.

Lynn Pellerito, National Sales Director.

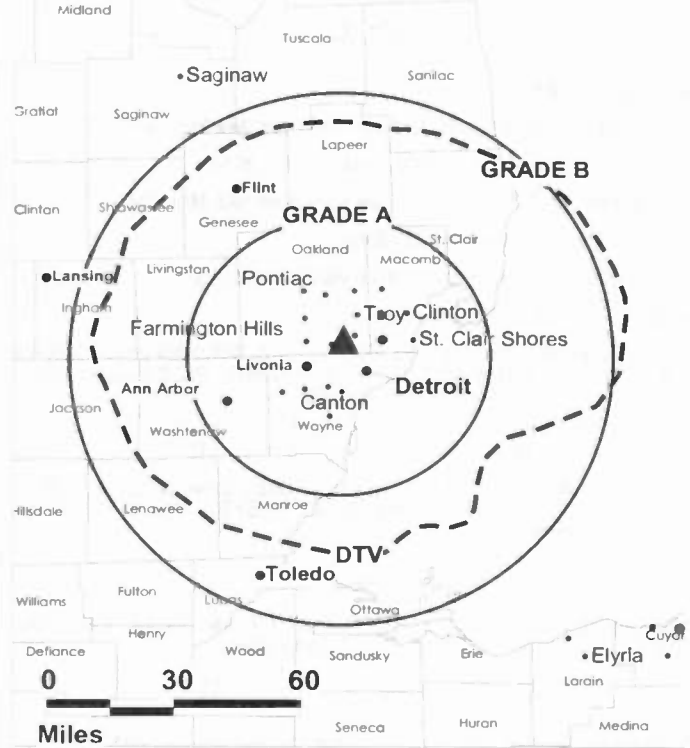
Deborah Collura, Vice President, News Director.

Marcus Williams, Chief Engineer.

Marcia Etienne, Business & Administrative Affairs Director.

Pam Manor, Business Administrator.

WDIV BPCT-880308KF GRANTED: 7/29/88



© 2005 Warren Communications News

Laurie Dberman, Assistant Program Manager.

Terri Turpin-Amato, Promotion Manager.

Tom Guida, Production Manager.

Amy Winkler, Research Director.

Rates: On request.

City of License: Detroit. **Station DMA:** Detroit, MI. **Rank:** 10.

Circulation © 2004 Nielsen. Coverage based on Nielsen study.

GrandTotal	Cable TV Households	Non-cable TV Households	Total TV Households
Estimated Station Totals *	1,590,920	639,480	2,230,400
Average Weekly Circulation (2004)	1,129,930	428,758	1,558,688
Average Daily Circulation (2004)			857,963
Station DMA Total	Cable TV Households	Non-cable TV Households	Total TV Households
Estimated Station Totals *	1,371,360	551,870	1,923,230
Average Weekly Circulation (2004)	1,044,778	417,498	1,462,276
Average Daily Circulation (2004)			821,222
Other DMA Total	Cable TV Households	Non-cable TV Households	Total TV Households
Estimated Station Totals *	219,560	87,610	307,170
Average Weekly Circulation (2004)	85,152	11,260	96,412
Average Daily Circulation (2004)			36,741

*Estimated station totals are sums of the Nielsen TV and Cable TV household estimates for each county in which the station registers viewing of more than 5% as per the Nielsen Survey Methods.

WDWB
Ch. 20

Network Service: WBN.

Licensee: WXON License Inc., 767 3rd Ave., 34th Floor, New York, NY 10017.

Studio: 27777 Franklin Rd., Suite 1220, Southfield, MI 48034.

Mailing Address: 27777 Franklin Rd., Suite 1220, Southfield, MI 48034.

Phone: 248-355-2020. **Fax:** 248-355-0368.

E-mail: wb20@wb20detroit.com; s.norat.phillips@wb20detroit

Web Site: http://www.wb20detroit.com

Technical Facilities: Channel No. 20 (506-512 MHz). Authorized power: 1200-kw max. & 1200-kw horizontal visual, 120-kw aural. Antenna: 960-ft above av. terrain, 1053-ft. above ground, 1722-ft. above sea level.

Latitude 42° 29' 01"
Longitude 83° 18' 44"

Holds CP for change to 1500-kw max. visual, 1063-ft above av. terrain, 1055-ft. above ground, 1717-ft. above sea level; lat. 42° 26' 52.90", long. 83° 10' 23.30", BPCT-20030124AGQ.

Transmitter: 26935 W. 11 Mile Rd., Southfield.

Digital Facilities: Channel No. 21 (512-518 MHz). Power: 500-kw max. visual. Antenna: 1063-ft above av. terrain, 1055-ft. above ground.

Latitude 42° 26' 52"
Longitude 83° 10' 23"

FCC Digital File Number: BPCDT-19991026ABF. Granted: May 14, 2002.

Note: Latitude and longitude coordinates shown are based on the North American Datum of 1927 (NAD 27) as currently required by the Mass Media Bureau of the FCC.

Multichannel TV Sound: Stereo only.

Satellite Earth Stations: Transmitter RCA; Scientific-Atlanta, 4.5-meter KC-band; Andrew, 5-meter KC-band.

News Service: UPI.

Ownership: Granite Broadcasting Corp. (Group Owner).

Began Operation: September 15, 1968. Started on Ch. 62. Ch. 20 (as WJMY) began operation October 1962, left air June 10, 1963. Station was then sold to United Broadcasting Co. by Triangle Broadcasting Co. Sale to WXON Inc. by United Broadcasting Co. approved by FCC June 1972. Resumed operation December 9, 1972. Sale to present owner by WXON Inc. approved by FCC January 30, 1997.

Represented (sales): Harrington, Righter & Parsons Inc.

Represented (legal): Akin, Gump, Strauss, Hauer & Feld LLP.

Represented (engineering): E. Harold Munn Jr. & Associates Inc.

Personnel:

Sarah Norat-Phillips, President & General Manager.

Ken Murphy, Vice President, Sales & Station Manager.

Denny Zinchook, Local Sales Manager.

Ken Frierson, National Sales Manager.

Carolyn Worford, Programming & News Director.

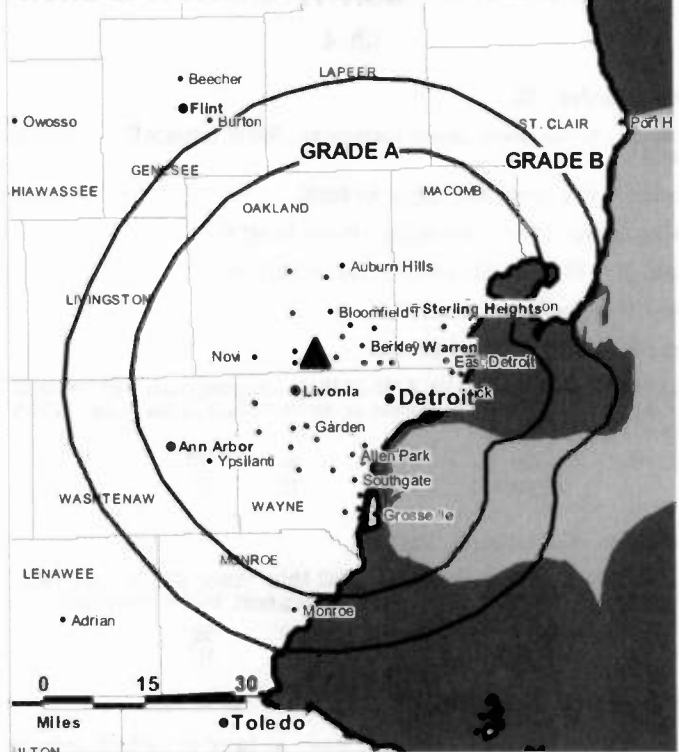
Dan Riley, Chief Engineer.

Sherri Paolucci, Business Manager.

Shelley Mabel, Marketing Director.

Tom Bader, Production Manager.

WDWB BPCT-20030124AGQ GRANTED: 12/3/2003



© 2005 Warren Communications News

Carolyn Burnahm, Research Director.

Paula Bohamed, Creative Services Director.

Margaret Torre-Jennette, Traffic Manager.

Sharon McClendon, Community Affairs Director.

Rates: On request.

City of License: Detroit. **Station DMA:** Detroit, MI. **Rank:** 10.

Circulation © 2004 Nielsen. Coverage based on Nielsen study.

GrandTotal	Cable TV Households	Non-cable TV Households	Total TV Households
Estimated Station Totals *	1,526,750	644,730	2,171,480
Average Weekly Circulation (2004)	349,146	206,371	555,517
Average Daily Circulation (2004)			169,146
Station DMA Total	Cable TV Households	Non-cable TV Households	Total TV Households
Estimated Station Totals *	1,365,810	551,870	1,917,680
Average Weekly Circulation (2004)	338,094	199,518	537,612
Average Daily Circulation (2004)			164,849
Other DMA Total	Cable TV Households	Non-cable TV Households	Total TV Households
Estimated Station Totals *	160,940	92,860	253,800
Average Weekly Circulation (2004)	11,052	6,853	17,905
Average Daily Circulation (2004)			4,297

*Estimated station totals are sums of the Nielsen TV and Cable TV household estimates for each county in which the station registers viewing of more than 5% as per the Nielsen Survey Methods.

Michigan — Detroit

WJBK

Ch. 2

Network Service: FOX.

Licensee: Fox Television Stations Inc., 1999 S. Bundy Dr., Los Angeles, CA 90025-5235.

Studio: 16550 W. Nine Mile Rd., Southfield, MI 48075.

Mailing Address: Box 2000, Southfield, MI 48037-2000.

Phone: 248-557-2000. **Fax:** 248-557-1199.

Web Site: <http://www.fox2detroit.com>

Technical Facilities: Channel No. 2 (54-60 MHz). Authorized power: 100-kw visual, 10-kw aural. Antenna: 1001-ft above av. terrain, 1007-ft. above ground, 1680-ft. above sea level.

Latitude 42° 27' 38"
Longitude 83° 12' 50"

Transmitter: 16550 W. 9 Mile Rd., Southfield.

Digital Facilities: Channel No. 58 (734-740 MHz). Power: 1000-kw max. visual. Antenna: 899-ft above av. terrain, 899-ft. above ground, 1575-ft. above sea level.

Latitude 42° 27' 38"
Longitude 83° 12' 50"

FCC Digital File Number: BPCDT-971107KF. Granted: July 10, 1998.

Note: Latitude and longitude coordinates shown are based on the North American Datum of 1927 (NAD 27) as currently required by the Mass Media Bureau of the FCC.

Multichannel TV Sound: Stereo and separate audio program.

Satellite Earth Stations: Transmitter Larcant; Vertex, 6-meter C-band; Satcom Technologies, 7-meter C-band; Scientific-Atlanta receivers.

News Services: Reuters TV, CNN Newsource, Bloomberg TV, AP.

Ownership: Fox Television Stations Inc. (Group Owner).

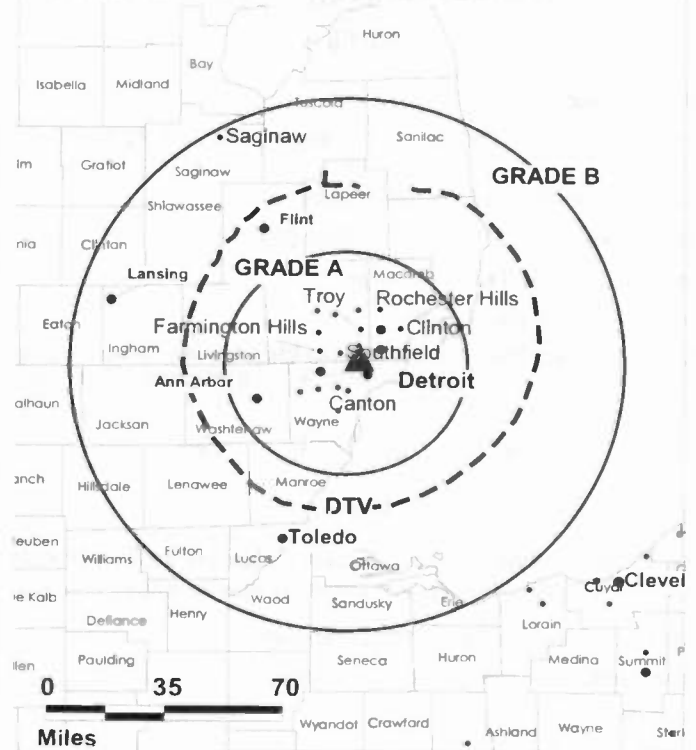
Began Operation: October 24, 1948.

Represented (sales): Fox Television Sales.

Personnel:

- Jeff Murri, Vice President & General Manager.
- Sheila Bruce, Vice President, Sales.
- Jeff Brackrog, Local Sales Manager.
- Rich Renko, National Sales Manager.
- Dana McDaniel, Vice President, News.
- Tim Redmond, Vice President, Engineering & Operations.
- Jon Best, Vice President, Finance.
- Terry D-Esposito, Marketing Manager.
- Jill Rice, Production Manager.
- Kelth Stironek, Vice President, Creative Services.
- Sue Ayala, Traffic Manager.

WJBK BPCT-930217KI GRANTED: 5/28/1993



© 2005 Warren Communications News

Katie Sehr, Community Service Director.

Rates: On request.

City of License: Detroit. **Station DMA:** Detroit, MI. **Rank:** 10.

Circulation © 2004 Nielsen. Coverage based on Nielsen study.

Grand Total	Cable TV Households	Non-cable TV Households	Total TV Households
Estimated Station Totals *	1,714,960	644,470	2,359,430
Average Weekly Circulation (2004)	913,073	377,521	1,290,594
Average Daily Circulation (2004)			583,609
Station DMA Total	Cable TV Households	Non-cable TV Households	Total TV Households
Estimated Station Totals *	1,371,360	551,870	1,923,230
Average Weekly Circulation (2004)	857,132	368,752	1,225,884
Average Daily Circulation (2004)			564,079
Other DMA Total	Cable TV Households	Non-cable TV Households	Total TV Households
Estimated Station Totals *	343,600	92,600	436,200
Average Weekly Circulation (2004)	55,941	8,769	64,710
Average Daily Circulation (2004)			19,530

*Estimated station totals are sums of the Nielsen TV and Cable TV household estimates for each county in which the station registers viewing of more than 5% as per the Nielsen Survey Methods.

WJBK-DT
Ch. 58

Network Service: FOX.

Licensee: Fox Television Stations Inc., 5151 Wisconsin Ave. NW, Washington, DC 20016.

Studio: 16550 W. Nine Mile Rd., Southfield, MI 48075.

Mailing Address: Box 2000, Southfield, MI 48037-2000.

Phone: 248-557-2000. **Fax:** 248-557-1199.

Web Site: <http://www.fox2detroit.com>

Technical Facilities: Channel No. 58 (734-740 MHz). Authorized power: 1000-kw max. visual. Antenna: 899-ft above av. terrain, 899-ft. above ground, 1575-ft. above sea level.

Latitude	42°	27'	38"
Longitude	83°	12'	50"

Transmitter: 16550 W. Nine Mile Rd., Southfield.

Note: Latitude and longitude coordinates shown are based on the North American Datum of 1927 (NAD 27) as currently required by the Mass Media Bureau of the FCC.

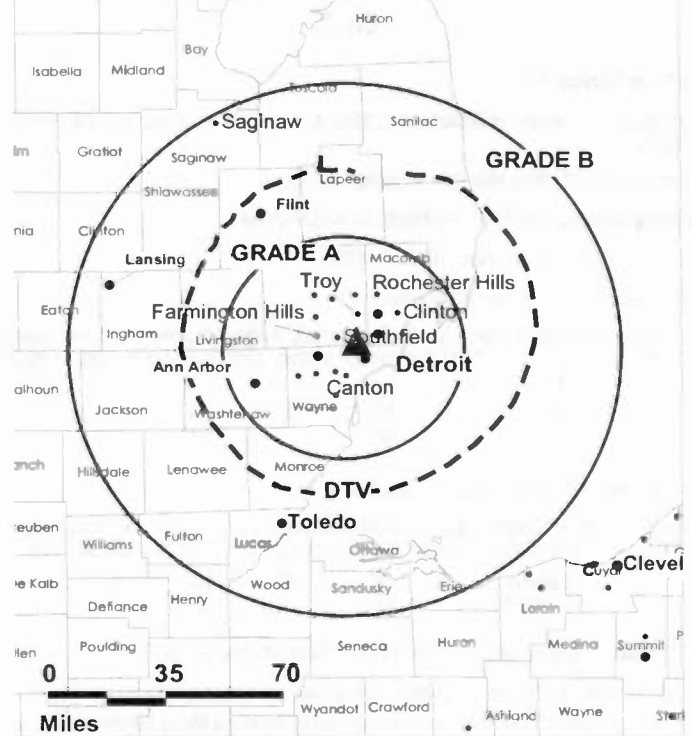
Ownership: Fox Television Stations Inc. (Group Owner).

Began Operation: November 1, 1998. High Definition.

Personnel:

- Jeff Murri, Vice President & General Manager.
- Sheila Bruce, Vice President, Sales.
- Jeff Brackrog, Local Sales Manager.
- Rich Renko, National Sales Manager.
- Dana McDaniel, Vice President, News.
- Tim Redmond, Vice President, Engineering & Operations.
- Jon Best, Vice President, Finance.
- Terry D-Esposito, Marketing Manager.
- Jill Rice, Production Manager.

WJBK-DT BPCDT-971107KF GRANTED: 7/10/1998



© 2005 Warren Communications News

Keith Stironek, Vice President, Creative Services.

Sue Ayala, Traffic Manager.

Katie Sehr, Community Services Director.

Rates: On request.

City of License: Detroit. **Station DMA:** Detroit, MI. **Rank:** 10.

Nielsen Data: Not available.

Michigan — Detroit

WKBD
Ch. 50

Network Service: UPN.

Licensee: Viacom Stations Group of Detroit Inc., 2000 K St. NW, Suite 725, Washington, DC 20006.

Studio: 26905 W. 11 Mile Rd., Southfield, MI 48034.

Mailing Address: Box 50, Southfield, MI 48037-0050.

Phone: 248-350-5050. **Fax:** 248-355-2692.

E-mail: sales@wkbdtv.com; lmdanna@cbs.com

Web Site: http://www.upn50.com

Technical Facilities: Channel No. 50 (686-692 MHz). Authorized power: 2340-kw max. & 2090-kw horizontal visual, 234-kw & 209-kw horizontal aural. Antenna: 960-ft above av. terrain, 1053-ft. above ground, 1751-ft. above sea level.

Latitude 42° 29' 01"
Longitude 83° 18' 44"

Holds CP for change to 5010-kw max. visual, 961-ft above av. terrain, 1024-ft. above ground, 1722-ft. above sea level; BPCT-970106KE.

Transmitter: 26955 W. 11 Mile Rd., Southfield.

Digital Facilities: Channel No. 14 (470-476 MHz). Power: 58.7-kw max. visual. Antenna: 883-ft above av. terrain, 942-ft. above ground, 1640-ft. above sea level.

Latitude 42° 29' 00"
Longitude 83° 18' 44"

FCC Digital File Number: BPCDT-990528KF. Granted: July 23, 2004.

Note: Latitude and longitude coordinates shown are based on the North American Datum of 1927 (NAD 27) as currently required by the Mass Media Bureau of the FCC.

Satellite Earth Stations: Transmitter Comark; Scientific-Atlanta, 4.5-meter; Vertex, 5-meter; Radiation Systems Inc., 5-meter; AFC, 5-meter; Standard Communications receivers.

News Services: CNN Newsource, AP.

Ownership: Viacom Inc. (Group Owner).

Began Operation: January 10, 1965. Sale of Kaiser Industries Corp.'s 77.5% interest approved by FCC June 22, 1977 (Television Digest, Vol. 16:51; 17:26). Sale to Cox by Field Enterprises Holdings Ltd. approved by FCC January 30, 1984 (Vol. 23:21, 40). Sale to Paramount Stations Group by Cox approved by FCC August 27, 1993 (Vol. 32:46; 33:25). Sale to present owner by Paramount approved by FCC March 8, 1994.

Represented (sales): TeleRep Inc.

Represented (legal): Wiley, Rein & Fielding.

Personnel:

Linda Danna, Senior Vice President & General Manager.

Michael J. Michell, Vice President & Station Manager.

David Bangura, Sales Director.

Maureen Watts, Local Sales Manager.

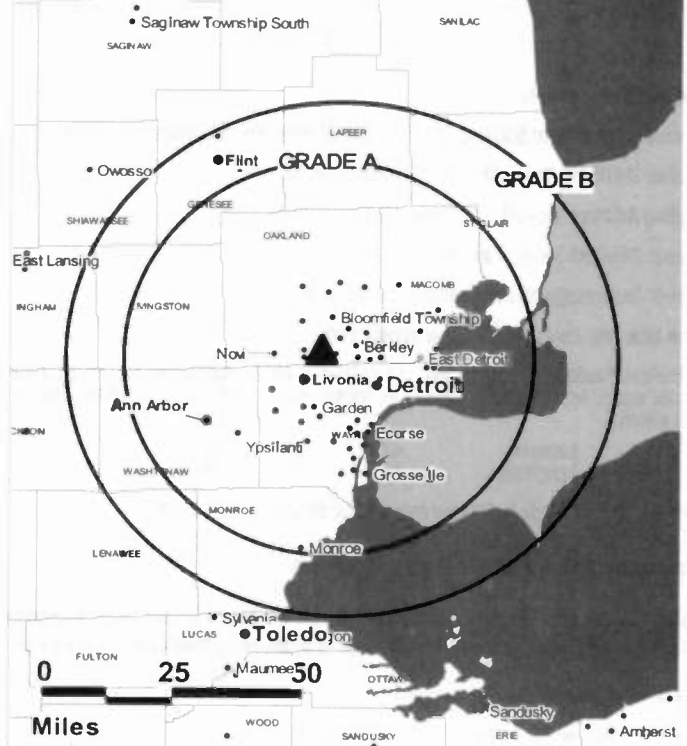
Libby Irby, National Sales Manager.

Chuck Davis, Chief Engineer.

Ron Damron, Business Manager.

Paul A. Prange, Program Director.

WKBD BPCT-970106KE GRANTED: 10/14/99



© 2005 Warren Communications News

Judy Paluso, Promotions Manager & Creative Services Director.

Toby Cunningham, Local Production Manager.

Pat Wilson, Traffic Manager.

Matt Malyn, Communications Director.

Rates: On request.

City of License: Detroit. **Station DMA:** Detroit, MI. **Rank:** 10.

Circulation © 2004 Nielsen. Coverage based on Nielsen study.

GrandTotal	Cable TV Households	Non-cable TV Households	Total TV Households
Estimated Station Totals *	2,192,740	629,700	2,822,440
Average Weekly Circulation (2004)	773,759	267,282	1,041,041
Average Daily Circulation (2004)			346,706
Station DMA Total	Cable TV Households	Non-cable TV Households	Total TV Households
Estimated Station Totals *	1,371,360	551,870	1,923,230
Average Weekly Circulation (2004)	580,513	259,998	840,511
Average Daily Circulation (2004)			301,330
Other DMA Total	Cable TV Households	Non-cable TV Households	Total TV Households
Estimated Station Totals *	821,380	77,830	899,210
Average Weekly Circulation (2004)	193,246	7,284	200,530
Average Daily Circulation (2004)			45,376

*Estimated station totals are sums of the Nielsen TV and Cable TV household estimates for each county in which the station registers viewing of more than 5% as per the Nielsen Survey Methods.

WKBD-DT

Ch. 14

Network Service: UPN.

Licensee: Paramount Stations Group Inc., 5202 River Rd., Bethesda, MD 20816.

Studio: 26905 W. Eleven Mile Rd., Southfield, MI 48034.

Mailing Address: Box 50, Southfield, MI 48037-0050.

Phone: 248-350-5050. **Fax:** 248-355-2692.

E-mail: lmdanna@cbs.com; sales@wkbdtv.com

Web Site: <http://www.upn50@paramount.com>

Technical Facilities: Channel No. 14 (470-476 MHz). Authorized power: 58.7-kw max. visual. Antenna: 883-ft above av. terrain, 942-ft. above ground, 1640-ft. above sea level.

Latitude	42°	29'	001"
Longitude	83°	18'	44"

Holds CP for change to 200-kw max. visual; BPCDT-20000428ABC.

Transmitter: 26955 W. Eleven Mile Rd., Southfield.

Note: Latitude and longitude coordinates shown are based on the North American Datum of 1927 (NAD 27) as currently required by the Mass Media Bureau of the FCC.

Ownership: Viacom Inc. (Group Owner).

Began Operation: December 4, 2000. High Definition.

Represented (sales): TeleRep Inc.

Represented (legal): Wiley, Rein & Fielding.

Represented (engineering): Hammett & Edison Inc.

Personnel:

Linda Danna, Senior Vice President & General Manager.

Michael J Michell, Vice President & Station Manager.

David Bangura, General Sales Manager.

Maureen Watts, Local Sales Manager.

Libby Irby, National Sales Manager.

Chuck Davis, Chief Engineer.

Ron Damron, Business Manager.

Paul A. Prange, Program Director.

Judy Paluso, Promotions Manager & Creative Services Director.

Toby Cunningham, Local Production Manager.

Pat Wilson, Traffic Manager.

Matt Malyn, Communications Director.

Rates: On request.

City of License: Detroit. **Station DMA:** Detroit, MI. **Rank:** 10.

Nielsen Data: Not available.

Michigan — Detroit

WWJ-DT

Ch. 44

Network Service: CBS.

Licensee: CBS Broadcasting Inc., 2000 K St. NW, Suite 725, Washington, DC 20006.

Studio: 36905 W. Eleven Mile Rd., Southfield, MI 48034.

Mailing Address: 36905 W. Eleven Mile Rd., Southfield, MI 48034.

Phone: 248-350-5050.

E-mail: sales@wwjtv.cbs.com

Web Site: <http://www.wwjtv.com>

Technical Facilities: Channel No. 44 (650-656 MHz). Authorized power: 200-kw max. visual. Antenna: 1060-ft above av. terrain, 1053-ft. above ground, 1716-ft. above sea level.

Latitude	42°	26'	52"
Longitude	83°	10'	23"

Requests CP for change to 345-kw max. visual; BPCDT-20040803AAX.

Transmitter: 20931 Meyers Rd., Oak Park.

Note: Latitude and longitude coordinates shown are based on the North American Datum of 1927 (NAD 27) as currently required by the Mass Media Bureau of the FCC.

Ownership: Viacom Inc. (Group Owner).

Began Operation: July 1, 1999.

Personnel:

Jim Balistreri, Marketing Director.

Michael J. Mitchell, Vice President & Station Manager.

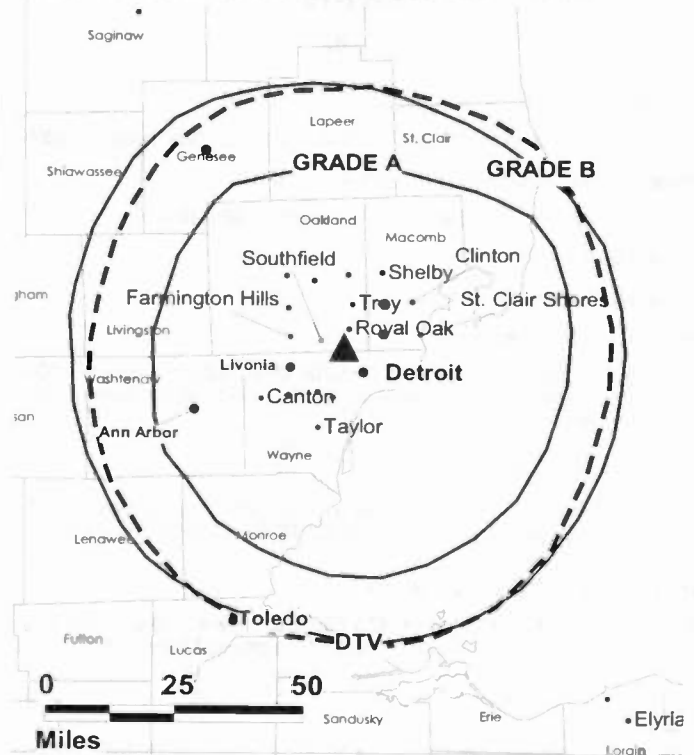
Labron Harris, Retail Sales Account Executive.

Edward Foxworth III, Public Affairs Director.

James Hanning, General Sales Manager.

Darren Pleh, National Sales Manager.

WWJ-DT BPCDT-980427KK GRANTED: 8/17/2000



© 2005 Warren Communications News

Jim Worman, Chief Engineer.

Rates: On request.

City of License: Detroit. **Station DMA:** Detroit, MI. **Rank:** 10.

Nielsen Data: Not available.

WWJ-TV
Ch. 62

Network Service: CBS.

Licensee: CBS Broadcasting Inc., 2000 K St. NW, Suite 725, Washington, DC 20006.

Studio: 36905 W. Eleven Mile Rd., Southfield, MI 48034.

Mailing Address: 36905 W. Eleven Mile Rd., Southfield, MI 48034.

Phone: 248-350-5050.

E-mail: sales@wwjtv.cbs.com

Web Site: http://www.wwjtv.com

Technical Facilities: Channel No. 62 (758-764 MHz). Authorized power: 5000-kw max. visual. Antenna: 1073-ft above av. terrain, 1060-ft. above ground, 1722-ft. above sea level.

Latitude	42°	26'	52"
Longitude	83°	10'	23"

Requests CP for change to 1069-ft above av. terrain, 1061-ft. above ground, 1723-ft. above sea level; lat. 42° 26' 52.90", long. 83° 10' 23.30", BPCT-20040803ACA.

Transmitter: 20931 Myers Rd., Oak Park.

Digital Facilities: Channel No. 44 (650-656 MHz). Power: 200-kw max. visual. Antenna: 1060-ft above av. terrain, 1053-ft. above ground, 1716-ft. above sea level.

Latitude	42°	26'	52"
Longitude	83°	10'	23"

Note: Latitude and longitude coordinates shown are based on the North American Datum of 1927 (NAD 27) as currently required by the Mass Media Bureau of the FCC.

Satellite Earth Stations: M/A-Corn, 3.3-meter; Harris, 4.6-meter; Harris, 5-meter; Pinzone, M/A-Corn, Harris receivers.

Ownership: Viacom Inc. (Group Owner).

Began Operation: September 29, 1975. Began broadcasting as WGPR-TV. Sale to CBS Inc. by WGPR Inc. approved by FCC July 27, 1995. Sale of CBS Inc. to Westinghouse Broadcasting (Group W) approved by FCC November 22, 1995. Merger of CBS Inc. into present owner approved by FCC May 3, 2000.

Represented (legal): Hogan & Hartson LLP.

Personnel:

Linda Danna, Vice President & General Manager.

Michael J. Mitchell, Vice President & Station Manager.

Lenora Robinson, Promotion Director.

Edward Foxworth III, Public Affairs Director.

Labron Harris, Retail Sales Account Executive.

Richard Bonsignore, Planning & Administration Director.

Michelle DeSouza, Broadcast Operations Director.

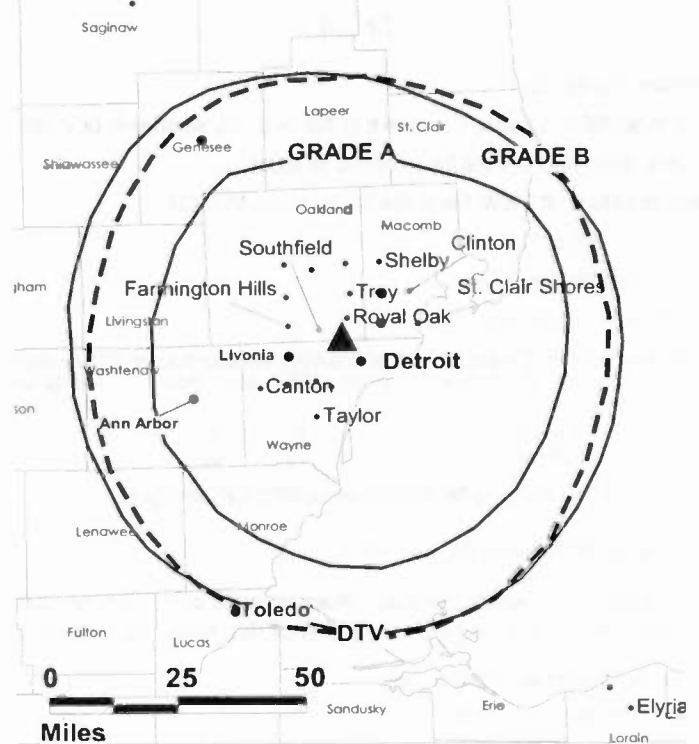
James Hanning, General Sales Manager.

Darren Pieh, National Sales Manager.

Lucia Harvin, News Director.

Jim Balistreri, Chief Engineer.

WWJ-TV BPCT-950330KF GRANTED: 4/21/97



© 2005 Warren Communications News

Roger Williams, Business Manager.

Joe Spencer, Program Director.

Rates: On request.

City of License: Detroit. **Station DMA:** Detroit, MI. **Rank:** 10.

Circulation © 2004 Nielsen. Coverage based on Nielsen study.

GrandTotal	Cable TV Households	Non-cable TV Households	Total TV Households
Estimated Station Totals *	1,402,060	569,270	1,971,330
Average Weekly Circulation (2004)	789,059	310,601	1,099,660
Average Daily Circulation (2004)			463,541
Station DMA Total	Cable TV Households	Non-cable TV Households	Total TV Households
Estimated Station Totals *	1,371,360	551,870	1,923,230
Average Weekly Circulation (2004)	787,155	309,209	1,096,364
Average Daily Circulation (2004)			462,684
Other DMA Total	Cable TV Households	Non-cable TV Households	Total TV Households
Estimated Station Totals *	30,700	17,400	48,100
Average Weekly Circulation (2004)	1,904	1,392	3,296
Average Daily Circulation (2004)			857

*Estimated station totals are sums of the Nielsen TV and Cable TV household estimates for each county in which the station registers viewing of more than 5% as per the Nielsen Survey Methods.

WXYZ-DT

Ch. 41

Network Service: ABC.

Licensee: Channel 7 of Detroit, 20777 W. Ten Mile Rd., Southfield, MI 48037.

Studio: 20777 W. Ten Mile Rd., Southfield, MI 48037.

Mailing Address: 20777 W. Ten Mile Rd., Southfield, MI 48037.

Phone: 248-827-7777; 800-825-0770. **Fax:** 248-827-4454.

E-mail: talkback@wxyztv.com

Web Site: http://www.detnow.com

Technical Facilities: Channel No. 41 (632-638 MHz). Authorized power: 465-kw max. visual. Antenna: 935-ft above av. terrain, 968-ft. above ground, 1632-ft. above sea level.

Latitude	42°	28'	14"
Longitude	83°	15'	01"

Holds CP for change to 770-kw max. visual; BPCDT-20000426AAV.

Transmitter: 20777 W. Ten Mile Rd., Southfield.

Note: Latitude and longitude coordinates shown are based on the North American Datum of 1927 (NAD 27) as currently required by the Mass Media Bureau of the FCC.

Ownership: E. W. Scripps Co. (Group Owner).

Began Operation: November 1, 1998.

Represented (sales): Eagle Television Sales.

Represented (legal): Baker & Hostetler.

Personnel:

Grace Gilchrest, Vice President & General Manager.

Robert Silva, General Sales Manager.

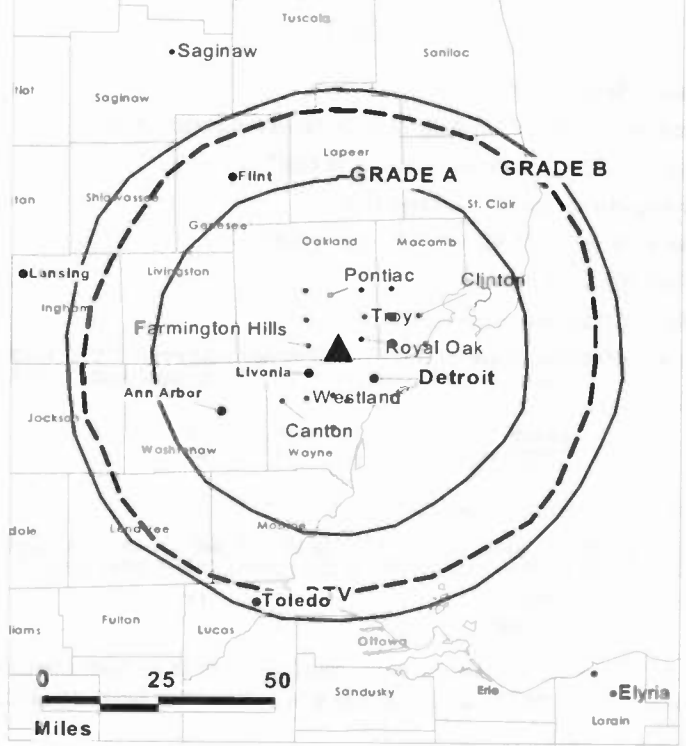
Bill Carey, News Director.

Marla Drutz, Program Director.

Patricia Mills, Public Affairs.

Ann Gain, Business Manager.

WXYZ-DT BPCDT-970916KG GRANTED: 7/14/1998



© 2005 Warren Communications News

Damon Bryant, Promotion Manager.

Ray Thurber, Chief Engineer.

Rates: On request.

City of License: Detroit. **Station DMA:** Detroit, MI. **Rank:** 10.

Nielsen Data: Not available.

WXYZ-TV
Ch. 7

Network Service: ABC.

Licensee: Channel 7 of Detroit, 20777 W. Ten Mile Rd., Southfield, MI 48037.

Studio: 20777 W. Ten Mile Rd., Southfield, MI 48037.

Mailing Address: Box 789, Southfield, MI 48037.

Phone: 248-827-7777; 800-825-0770. Fax: 248-827-9444.

E-mail: talkback@wxyztv.com

Web Site: http://www.detnow.com

Technical Facilities: Channel No. 7 (174-180 MHz). Authorized power: 316-kw visual, 31.6-kw aural. Antenna: 1000-ft above av. terrain, 1073-ft. above ground, 1737-ft. above sea level.

Latitude 42° 28' 15"
Longitude 83° 15' 00"

Transmitter: Broadcast House, 20777 W. 10 Mile Rd.

Digital Facilities: Channel No. 41 (632-638 MHz). Power: 465-kw max. visual. Antenna: 935-ft above av. terrain, 968-ft. above ground, 1632-ft. above sea level.

Latitude 42° 28' 14"
Longitude 83° 15' 01"

Note: Latitude and longitude coordinates shown are based on the North American Datum of 1927 (NAD 27) as currently required by the Mass Media Bureau of the FCC.

Multichannel TV Sound: Stereo only.

Satellite Earth Stations: Vertex, 4.6-meter Ku-band; Andrew, 7.3-meter C-band; Standard Communications, Avantek receivers.

News Services: AP, ABC NewsOne.

Ownership: E. W. Scripps Co. (Group Owner).

Began Operation: October 9, 1948. Sale to present owner by American Broadcasting Cos. approved by FCC November 14, 1985.

Represented (sales): Eagle Television Sales.

Represented (legal): Baker & Hostetter.

Personnel:

Grace Gilchrist, Vice President & General Manager.

Robert Sliva, General Sales Manager.

Bill Carey, News Director.

Marla Drutz, Program Director.

Patricia Mills, Public Relations Manager.

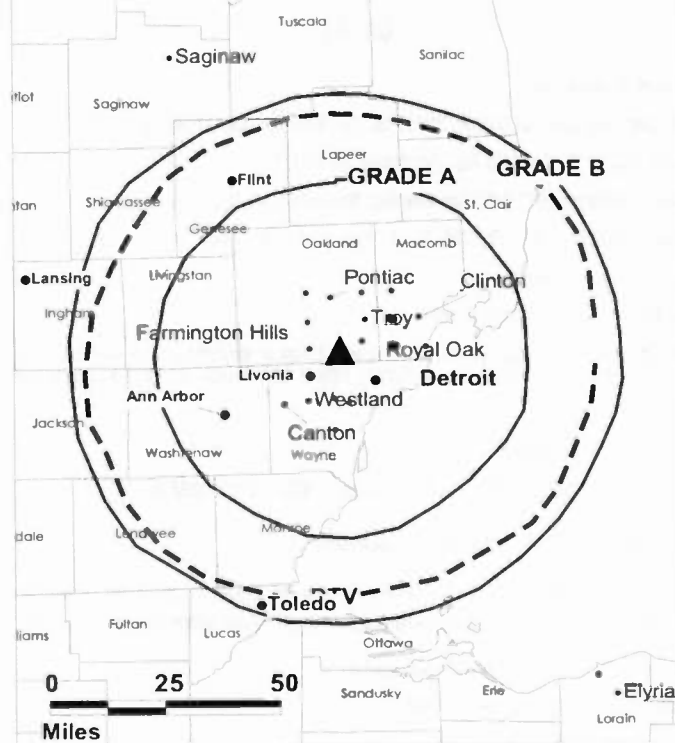
Ann Gain, Business Manager.

Damon Bryant, Promotion Director.

David Baumann, Creatives Service Director.

Rates: On request.

WXYZ-TV BPCT-2490 GRANTED: 7/10/58



© 2005 Warren Communications News

City of License: Detroit. Station DMA: Detroit, MI. Rank: 10.

Circulation © 2004 Nielsen. Coverage based on Nielsen study.

GrandTotal	Cable TV Households	Non-cable TV Households	Total TV Households
Estimated Station Totals *	1,751,380	657,830	2,409,210
Average Weekly Circulation (2004)	1,061,838	414,519	1,476,357
Average Daily Circulation (2004)			774,566
Station DMA Total	Cable TV Households	Non-cable TV Households	Total TV Households
Estimated Station Totals *	1,371,360	551,870	1,923,230
Average Weekly Circulation (2004)	981,944	401,438	1,383,382
Average Daily Circulation (2004)			739,708
Other DMA Total	Cable TV Households	Non-cable TV Households	Total TV Households
Estimated Station Totals *	380,020	105,960	485,980
Average Weekly Circulation (2004)	79,894	13,081	92,975
Average Daily Circulation (2004)			34,858

*Estimated station totals are sums of the Nielsen TV and Cable TV household estimates for each county in which the station registers viewing of more than 5% as per the Nielsen Survey Methods.

Michigan — Escanaba

WJMN-TV

Ch. 3

(Satellite of WFRV, Green Bay)

Network Service: CBS.

Licensee: CBS Broadcasting Inc., 2000 K St. NW, Suite 725, Washington, DC 20006.

Studio: 1181 E. Mason St., Green Bay, WI 54301.

Mailing Address: Box 19055, Green Bay, WI 54307-9055.

Phone: 920-437-5411. **Fax:** 920-437-4576.

E-mail: wfrv@wfrv.cbs.com

Web Site: http://www.wfrv.com

Technical Facilities: Channel No. 3 (60-66 MHz). Authorized power: 100-kw visual, 20-kw aural. Antenna: 1191-ft above av. terrain, 1201-ft. above ground.

Latitude 46° 08' 05"
Longitude 86° 56' 55"

Transmitter: 4.3-mi. S of Trenary.

Digital Facilities: Channel No. 48 (674-680 MHz). Power: 989-kw max. visual. Antenna: 1073-ft above av. terrain, 1098-ft. above ground.

Latitude 46° 08' 05"
Longitude 86° 56' 55"

FCC Digital File Number: BPCDT-19991025ACN. Granted: April 28, 2000.

Note: Latitude and longitude coordinates shown are based on the North American Datum of 1927 (NAD 27) as currently required by the Mass Media Bureau of the FCC.

News Services: UPI, AP.

Ownership: Viacom Inc. (Group Owner).

Began Operation: October 7, 1969.

Represented (sales): TeleRep Inc.

Personnel:

R. Perry Kidder, General Manager & Station Manager.

Jackie Stewart, General Sales Manager.

Kit Overlock, Local Sales Manager.

H. Lee Hitter, News Director.

Dale Mitchell, Director of Operations, Marketing & Engineering.

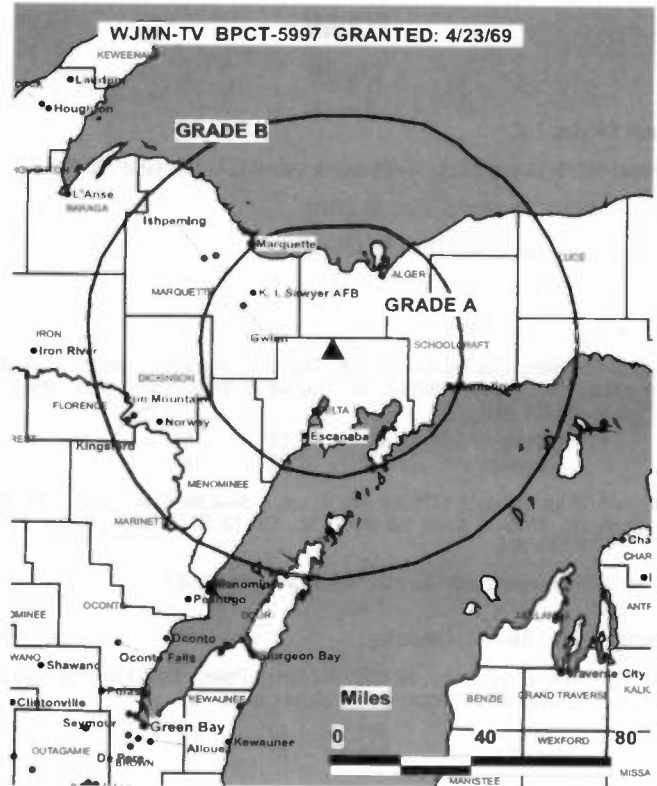
David Stewart, Business Manager.

Joy Schabow, Program Director.

Gretchen Mattingly, Production Manager.

Jill Harkoff, Traffic Manager.

Rates: On request.



© 2005 Warren Communications News

City of License: Escanaba. **Station DMA:** Marquette, MI. **Rank:** 180.

Circulation © 2004 Nielsen. Coverage based on Nielsen study.

GrandTotal	Cable TV Households	Non-cable TV Households	Total TV Households
Estimated Station Totals *	70,030	27,850	97,880
Average Weekly Circulation (2004)	46,329	6,471	52,800
Average Daily Circulation (2004)			25,139
Station DMA Total	Cable TV Households	Non-cable TV Households	Total TV Households
Estimated Station Totals *	62,900	22,260	85,160
Average Weekly Circulation (2004)	43,138	6,007	49,145
Average Daily Circulation (2004)			24,003
Other DMA Total	Cable TV Households	Non-cable TV Households	Total TV Households
Estimated Station Totals *	7,130	5,590	12,720
Average Weekly Circulation (2004)	3,191	464	3,655
Average Daily Circulation (2004)			1,136

*Estimated station totals are sums of the Nielsen TV and Cable TV household estimates for each county in which the station registers viewing of more than 5% as per the Nielsen Survey Methods.

WSMH
Ch. 66

Network Service: FOX.

Licensee: WSMH Licensee LLC, 10706 Beaver Dam Rd., Cockeysville, MD 21030.

Studio: G-3463 W. Pierson Rd., Flint, MI 48504.

Mailing Address: Box 310669, Flint, MI 48531.

Phone: 810-785-8866. **Fax:** 810-785-8963.

Web Site: http://www.wsmh.com

Technical Facilities: Channel No. 66 (782-788 MHz). Authorized power: 1170-kw max. visual, 117-kw aural. Antenna: 943-ft above av. terrain, 967-ft. above ground, 1577-ft. above sea level.

Latitude 43° 13' 18"
Longitude 84° 03' 14"

Requests CP for change to 1750-kw max. visual, 1187-ft above av. terrain, 1207-ft. above ground, 1815-ft. above sea level; lat. 43° 13' 31", long. 84° 00' 33", BPCT-20040312AAM.

Holds CP for change to 5000-kw max. visual; BPCT-950629KJ.

Transmitter: 7114 Gary Rd., Chesaning.

Digital Facilities: Channel No. 16 (482-488 MHz). Power: 1000-kw max. visual. Antenna: 942-ft above av. terrain, 968-ft. above ground.

Latitude 43° 13' 18"
Longitude 84° 03' 14"

FCC Digital File Number: BPCDT-19991028ACK. (pending).

Note: Latitude and longitude coordinates shown are based on the North American Datum of 1927 (NAD 27) as currently required by the Mass Media Bureau of the FCC.

Satellite Earth Stations: Transmitter Harris; Scientific-Atlanta, 4.6-meter; DH Satellite, 5-meter; Agile Omni receivers.

Ownership: Sinclair Broadcast Group Inc. (Group Owner).

Began Operation: April 8, 1985. Sale to Gerald J. Robinson by Flint Family TV Inc., et al., approved by FCC April 21, 1986. Sale to present owner by Gerald J. Robinson approved by FCC November 9, 1995.

Represented (sales): Millennium Sales & Marketing.

Represented (legal): Shaw Pittman.

Represented (engineering): Sterling Communications Inc.

Personnel:

Paul Donohue, General Manager.

Preston Hards, Local Sales Manager.

Jeanette Reynolds, Program Manager.

Jennifer Gurrin, Promotions Manager.

Gregg Hall, Production Manager.

John D. Grover, Chief Engineer.



© 2005 Warren Communications News

Highest 30 Sec. Rate: \$8000.

City of License: Flint. **Station DMA:** Flint-Saginaw-Bay City, MI. **Rank:** 65.

Circulation © 2004 Nielsen. Coverage based on Nielsen study.

GrandTotal	Cable TV Households	Non-cable TV Households	Total TV Households
Estimated Station Totals *	340,880	187,360	528,240
Average Weekly Circulation (2004)	162,886	61,957	224,843
Average Daily Circulation (2004)			81,077
Station DMA Total	Cable TV Households	Non-cable TV Households	Total TV Households
Estimated Station Totals *	313,610	155,200	468,810
Average Weekly Circulation (2004)	154,615	58,204	212,819
Average Daily Circulation (2004)			78,077
Other DMA Total	Cable TV Households	Non-cable TV Households	Total TV Households
Estimated Station Totals *	27,270	32,160	59,430
Average Weekly Circulation (2004)	8,271	3,753	12,024
Average Daily Circulation (2004)			3,000

*Estimated station totals are sums of the Nielsen TV and Cable TV household estimates for each county in which the station registers viewing of more than 5% as per the Nielsen Survey Methods.

Michigan — Flint-Saginaw-Bay City

**WJRT-DT
Ch. 36**

Network Service: ABC.

Licensee: Flint License Subsidiary Corp., 2302 Lapeer Rd., Flint, MI 48503.

Studio: 2302 Lapeer Rd., Flint, MI 48503.

Mailing Address: 2302 Lapeer Rd., Flint, MI 48503.

Phone: 810-233-3130. **Fax:** 810-257-2812.

E-mail: bryson@abc.com; abc12news@abc.com

Web Site: <http://www.abc12.com>

Technical Facilities: Channel No. 36 (602-608 MHz). Authorized power: 1000-kw max. visual. Antenna: 866-ft above av. terrain, 892-ft. above ground.

Latitude	43°	13'	39"
Longitude	84°	03'	32"

Note: Latitude and longitude coordinates shown are based on the North American Datum of 1927 (NAD 27) as currently required by the Mass Media Bureau of the FCC.

Ownership: Disney Enterprises Inc. (Group Owner).

Began Operation: Station operating; no on-air date

Personnel:

Thomas Bryson, President & General Manager.

Dan Aube, Vice President & General Sales Manager.

Cheri Foss, Local Sales Manager.

Ray Scott, National Sales Manager.

Jim Bleicher, News Director.

Skip Orvis, Engineering Director.

Diane Parker, Business Manager.

Sara Jo Gallock, Program Director.

Nicole Hendrix, Marketing Director.

Richard Roffman, Production Manager.

Shirley Sillman, Traffic Manager.

City of License: Flint. **Station DMA:** Flint-Saginaw-Bay City, MI. **Rank:** 65.

Nielsen Data: Not available.

Michigan — Flint-Saginaw-Bay City

WJRT-TV Ch. 12

Network Service: ABC.

Licensee: Flint License Subsidiary, 77 W. 66th St., 16th Floor, New York, NY 10023.

Studio: 2302 Lapeer Rd., Flint, MI 48503.

Mailing Address: 2302 Lapeer Rd., Flint, MI 48503.

Phone: 810-233-3130. **Fax:** 810-257-2812.

E-mail: bryson@abc.com

Web Site: http://www.abc12.com

Technical Facilities: Channel No. 12 (204-210 MHz). Authorized power: 316-kw visual, 34.76-kw aural. Antenna: 940-ft above av. terrain, 999-ft. above ground, 1571-ft. above sea level.

Latitude 43° 13' 49"
Longitude 84° 03' 32"

Transmitter: 7401 W. Burt Rd., Chesaning.

Digital Facilities: Channel No. 36 (602-608 MHz). Power: 1000-kw max. visual. Antenna: 866-ft above av. terrain, 892-ft. above ground.

Latitude 43° 13' 39"
Longitude 84° 03' 32"

FCC Digital File Number: BPCDT-19991101ACO. Granted: August 10, 2001.

Note: Latitude and longitude coordinates shown are based on the North American Datum of 1927 (NAD 27) as currently required by the Mass Media Bureau of the FCC.

Multichannel TV Sound: Stereo only.

Satellite Earth Stations: Transmitter Harris; Vertex, 4.6-meter Ku-band; Vertex, 6.1-meter C-band; Andrew, 7.3-meter KC-band; Standard Communications receivers.

SNG Mobile Dish: Vertex, 2.4-meter Ku-band.

News Service: AP.

Ownership: Disney Enterprises Inc. (Group Owner).

Began Operation: October 12, 1958. Sale to present owner by Capital Cities/ABC Inc. approved by FCC February 8, 1996. Sale to Capital Cities/ABC Inc. by Media/Communications Partners, et al., approved by FCC July 26, 1995 (Television Digest, Vol. 34:41). Sale to Media/Communications Partners, et al., by SJL Broadcast Management approved by FCC April 30, 1992. Sale to SJL Broadcast Management by Knight-Ridder Broadcasting approved by FCC June 8, 1989 (Vol. 29:13). Sale to Knight-Ridder Broadcasting by Poole Broadcasting approved by FCC December 12, 1978 (Vol. 17:26). Poole acquired station when Goodwill Stations Inc. sold all its other properties to Capital Cities Broadcasting Corp.; approved by FCC July 29, 1964 (Vol. 4:18, 19, 31).

Represented (sales): ABC Television Spot Sales Inc.

Personnel:

Thomas Bryson, President & General Manager.

Dan Aube, Vice President & General Sales Manager.

Ray Scott, National Sales Manager.

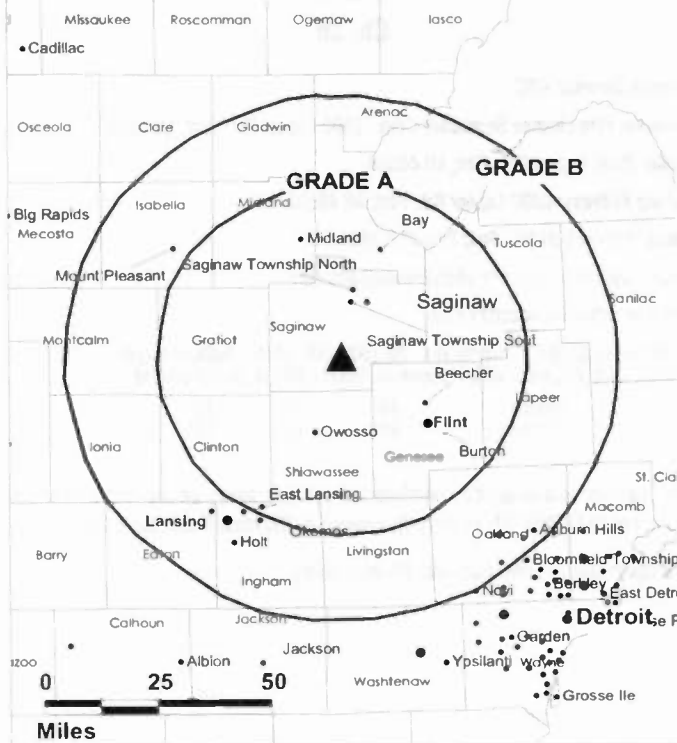
James Bleicher, News Director.

Skip Orvis, Engineering Director.

Cheri Foss, Local Sales Manager.

Diane Parker, Business Manager.

WJRT-TV BLCT-868 GRANTED: 4/13/55



Sara Jo Gallock, Program Director.

Nicole Hendrix, Marketing Director.

Richard Roffman, Production Manager.

Shirley Sillman, Traffic Manager.

Highest 30 Sec. Rate: \$1200.

City of License: Flint. **Station DMA:** Flint-Saginaw-Bay City, MI. **Rank:** 65.

Circulation © 2004 Nielsen. Coverage based on Nielsen study.

GrandTotal	Cable TV Households	Non-cable TV Households	Total TV Households
Estimated Station Totals *	420,330	312,040	732,370
Average Weekly Circulation (2004)	241,458	135,248	376,706
Average Daily Circulation (2004)			203,459
Station DMA Total	Cable TV Households	Non-cable TV Households	Total TV Households
Estimated Station Totals *	313,610	160,300	473,910
Average Weekly Circulation (2004)	215,875	107,260	323,135
Average Daily Circulation (2004)			180,636
Other DMA Total	Cable TV Households	Non-cable TV Households	Total TV Households
Estimated Station Totals *	106,720	151,740	258,460
Average Weekly Circulation (2004)	25,583	27,988	53,571
Average Daily Circulation (2004)			22,823

*Estimated station totals are sums of the Nielsen TV and Cable TV household estimates for each county in which the station registers viewing of more than 5% as per the Nielsen Survey Methods.

Michigan — Grand Rapids

WXMI
Ch. 17

Network Service: FOX.

Licensee: Tribune Television Holdings Inc., 435 N. Michigan Ave., Suite 1800, Chicago, IL 60611.

Studio: 3117 Plaza Dr. NE, Grand Rapids, MI 49525.

Mailing Address: 3117 Plaza Dr. NE, Grand Rapids, MI 49525.

Phone: 616-364-8722. **Fax:** 616-364-8506.

E-mail: feedback@wxmi.com

Web Site: http://www.wxmi.com

Technical Facilities: Channel No. 17 (488-494 MHz). Authorized power: 1700-kw max. visual. Antenna: 1096-ft above av. terrain, 1043-ft. above ground, 1883-ft. above sea level.

Latitude 42° 41' 15"
Longitude 85° 31' 57"

Digital Facilities: Channel No. 19 (500-506 MHz). Power: 725-kw visual. Antenna: 1004-ft above av. terrain, 952-ft. above ground, 840-ft. above sea level.

Latitude 42° 41' 15"
Longitude 85° 31' 57"

FCC Digital File Number: BPCDT-990825LD. Granted: November 06, 2002.

Note: Latitude and longitude coordinates shown are based on the North American Datum of 1927 (NAD 27) as currently required by the Mass Media Bureau of the FCC.

Satellite Earth Stations: Transmitter Harris; Harris, 4-meter KC-band; Harris, 6.1-meter C-band; Harris receivers.

SNG Mobile Dish: 2.2-meter Ku-band.

Ownership: Tribune Broadcasting Co. (Group Owner).

Began Operation: March 18, 1982.

Represented (sales): Harrington, Righter & Parsons Inc.

Represented (legal): Sldley & Austin.

Personnel:

Patricia Hamilton, Vice President & General Manager.

Pennie Westers, Advertising, Promotion & Creative Services Director.

Mark Miller, Production Services Director.

Ann Ball, Research Coordinator.

Bonnie Hunter, Administrative Operations Director.

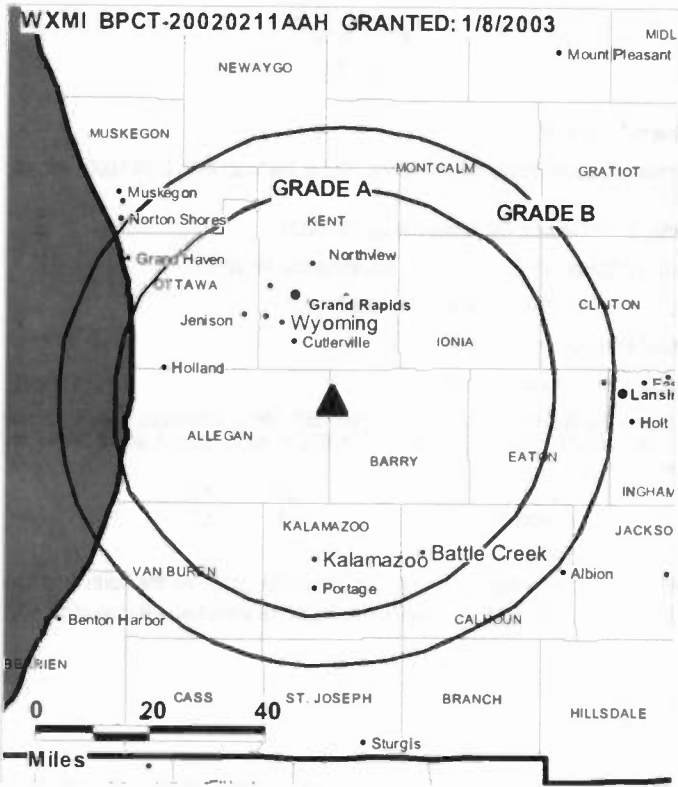
Jeff Cartwright, Sales Director.

Shelly Bohr, Local Sales Manager.

Tim Dye, News Director.

Dale Scholten, Engineering Director.

Highest 30 Sec. Rate: \$5000.



City of License: Grand Rapids.

Station DMA: Grand Rapids-Kalamazoo-Battle Creek, MI. **Rank:** 38.

Circulation © 2004 Nielsen. Coverage based on Nielsen study.

GrandTotal	Cable TV Households	Non-cable TV Households	Total TV Households
Estimated Station Totals *	516,080	344,680	860,760
Average Weekly Circulation (2004)	256,566	155,609	412,175
Average Daily Circulation (2004)			168,435
Station OMA Total	Cable TV Households	Non-cable TV Households	Total TV Households
Estimated Station Totals *	436,990	287,300	724,290
Average Weekly Circulation (2004)	250,840	148,174	399,014
Average Daily Circulation (2004)			164,624
Other OMA Total	Cable TV Households	Non-cable TV Households	Total TV Households
Estimated Station Totals *	79,090	57,380	136,470
Average Weekly Circulation (2004)	5,726	7,435	13,161
Average Daily Circulation (2004)			3,811

*Estimated station totals are sums of the Nielsen TV and Cable TV household estimates for each county in which the station registers viewing of more than 5% as per the Nielsen Survey Methods.

Michigan — Grand Rapids

WXMI-DT Ch. 19

Network Service: FOX.

Licensee: Tribune Television Holdings Inc., 435 N. Michigan Ave., Suite 1800, Chicago, IL 60611.

Studio: 3117 Plaza Dr. NE, Grand Rapids, MI 49525.

Mailing Address: 3117 Plaza Dr. NE, Grand Rapids, MI 49525.

Phone: 616-364-8722. **Fax:** 616-364-8506.

E-mail: feedback@wxmi.com

Web Site: <http://www.wxmi.com>

Technical Facilities: Channel No. 19 (500-506 MHz). Authorized power: 725-kw visual. Antenna: 1004-ft above av. terrain, 952-ft. above ground, 840-ft. above sea level.

Latitude	42°	41'	15"
Longitude	85°	31'	57"

Note: Latitude and longitude coordinates shown are based on the North American Datum of 1927 (NAD 27) as currently required by the Mass Media Bureau of the FCC.

Ownership: Tribune Broadcasting Co. (Group Owner).

Began Operation: August 20, 2002. Standard Definition. Operating under Special Temporary Authority at 70-kw max. visual.

Personnel:

Patricia Hamilton, Vice President & General Manager.

Pennie Westers, Advertising, Promotion & Creative Services Director.

Ann Ball, Research Coordinator.

Bonnie Hunter, Administrative Operations Director.

Jeff Cartwright, Sales Director.

Shelly Bohr, Local Sales Manager.

Tim Dye, News Director.

Dale Scholten, Engineering Director.

City of License: Grand Rapids.

Station DMA: Grand Rapids-Kalamazoo-Battle Creek, MI. **Rank:** 38.

Nielsen Data: Not available.

Michigan — Grand Rapids

WZZM-DT

Ch. 39

Network Service: ABC.

Grantee: Combined Communications Corp. of Oklahoma Inc., 645 Three Mile Rd. NW, Grand Rapids, MI 49544.

Studio: 645 Three Mile Rd. NW, Grand Rapids, MI 49544.

Mailing Address: Box Z, Grand Rapids, MI 49544.

Phone: 616-785-1313. **Fax:** 616-785-1301.

E-mail: comments@wzzm13.com

Web Site: <http://www.wzzm13.com>

Technical Facilities: Channel No. 39 (320-626 MHz). Authorized power: 1000-kw max. visual. Antenna: 1002-ft above av. terrain, 963-ft. above ground, 1748-ft. above sea level.

Latitude	43°	18'	35"
Longitude	85°	54'	45"

Note: Latitude and longitude coordinates shown are based on the North American Datum of 1927 (NAD 27) as currently required by the Mass Media Bureau of the FCC.

Ownership: Gannett Broadcasting Group (Group Owner).

Began Operation: June 12, 2002. Standard Definition. Operating under Special Temporary Authority at 500-kw max. visual.

Represented (sales): Blair Television.

Personnel:

Janet Mason, President & General Manager.

Chuck Mikowski, Chief Engineer.

Tim Siegel, National Sales Manager.

Cheryl Grant, News Director.

City of License: Grand Rapids.

Station DMA: Grand Rapids-Kalamazoo-Battle Creek, MI. **Rank:** 38.

Nielsen Data: Not available.

WZZM-TV
Ch. 13

Network Service: ABC.

Licensee: Combined Communications Corp. of Oklahoma Inc., 1100 Wilson Blvd., Arlington, VA 22234.

Studio: 645 3 Mile Rd. NW, Grand Rapids, MI 49544.

Mailing Address: Box Z, Grand Rapids, MI 49501.

Phone: 616-785-1313. **Fax:** 616-785-1301.

E-mail: management@wzzm13.com

Web Site: http://www.wzzm13.com

Technical Facilities: Channel No. 13 (210-216 MHz). Authorized power: 257-kw visual. Antenna: 1064-ft above av. terrain, 1025-ft. above ground, 1810-ft. above sea level.

Latitude 43° 18' 35"
Longitude 85° 54' 45"

Digital Facilities: Channel No. 39 (320-626 MHz). Power: 1000-kw max. visual. Antenna: 1002-ft above av. terrain, 963-ft. above ground, 1748-ft. above sea level.

Latitude 43° 18' 35"
Longitude 85° 54' 45"

Note: Latitude and longitude coordinates shown are based on the North American Datum of 1927 (NAD 27) as currently required by the Mass Media Bureau of the FCC.

Satellite Earth Stations: Transmitter Harris; RCA, 4.5-meter Ku-band; Harris, 6.1-meter C-band; Andrew, 7.3-meter C-band; M/A-Com, Harris, Avantek receivers.

News Services: CNN Newsource, AP, ABC NewsOne.

Ownership: Gannett Broadcasting Group (Group Owner).

Began Operation: November 1, 1962. Started on interim basis with all four applicants operating on a cooperative basis. Began operation as West Michigan Telecasters Inc. on January 25, 1965. Transfer of control to Synercom Communications Corp. approved by FCC September 17, 1969. Split-off to Lewis V. Chamberlin, et al., approved by FCC December 31, 1973. Sale to Wometco Enterprises Inc. approved by FCC December 8, 1977 (Television Digest, Vol. 16:36, 17:50). Sale to KKR approved by FCC April 11, 1984 (Vol. 23:39, 52, 24:14, 16). Sale to Price Communications approved by FCC December 19, 1985. Sale to Northstar Television Group approved by FCC September 11, 1989. Sale to Argyle TelevisionHoldings II Inc. approved by FCC November 7, 1994 (Vol. 34:37, 35:2). Sale to present owner by Argyle Television approved by FCC January 27, 1997 (Vol. 36:49, 37:5, 6).

Represented (sales): Blair Television.

Represented (legal): Wiley, Rein & Fielding.

Represented (engineering): A. D. Ring PA.

Personnel:

Janet Mason, President & General Manager.

Tim Siegel, National Sales Manager.

Cheryl Grant, News Director.

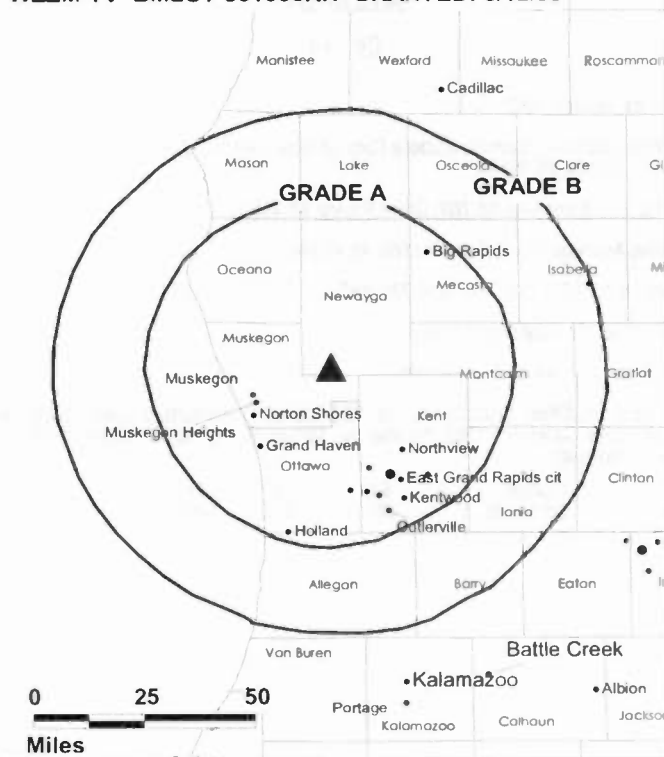
Chuck Mikowski, Vice President & Director of Technology.

Jay Lowe, Production Manager.

Karen Kriscunas, Business Manager.

Chuck Mikowski, Chief Engineer.

WZZM-TV BMLCT-951006KH GRANTED: 8/12/99



© 2005 Warren Communications News

Rates: On request.

City of License: Grand Rapids.

Station DMA: Grand Rapids-Kalamazoo-Battle Creek, MI. Rank: 38.

Circulation © 2004 Nielsen. Coverage based on Nielsen study.

GrandTotal	Cable TV Households	Non-cable TV Households	Total TV Households
Estimated Station Totals *	415,470	312,300	727,770
Average Weekly Circulation (2004)	239,607	127,811	367,418
Average Daily Circulation (2004)			188,673
Station DMA Total	Cable TV Households	Non-cable TV Households	Total TV Households
Estimated Station Totals *	380,030	279,520	659,550
Average Weekly Circulation (2004)	227,692	119,046	346,738
Average Daily Circulation (2004)			178,875
Other DMA Total	Cable TV Households	Non-cable TV Households	Total TV Households
Estimated Station Totals *	35,440	32,780	68,220
Average Weekly Circulation (2004)	11,915	8,765	20,680
Average Daily Circulation (2004)			9,798

*Estimated station totals are sums of the Nielsen TV and Cable TV household estimates for each county in which the station registers viewing of more than 5% as per the Nielsen Survey Methods.

WOOD-DT

Ch. 7

Network Service: NBC.

Licensee: WOOD Television License Co. LLC, 200 Crescent Court, Suite 1600, Dallas, TX 75201.

Studio: 120 College Ave. SE, Grand Rapids, MI 49503.

Mailing Address: Box B, Grand Rapids, MI 49501.

Phone: 616-456-8888. **Fax:** 616-456-9169.

E-mail: mlaemers@woodtv.com

Web Site: <http://www.woodtv.com>

Technical Facilities: Channel No. 7 (174-180 MHz). Authorized power: 30-kw visual. Antenna: 945-ft above av. terrain, 915-ft. above ground, 1739-ft. above sea level.

Latitude	42°	41'	14"
Longitude	85°	30'	34"

Note: Latitude and longitude coordinates shown are based on the North American Datum of 1927 (NAD 27) as currently required by the Mass Media Bureau of the FCC.

Ownership: LIN TV Corp. (Group Owner).

Began Operation: August 1, 1999. Sale to present owner by LCH Communications Inc. approved by FCC June 23, 1999.

Represented (sales): Blair Television.

Represented (engineering): du Treil, Lundin & Rackley Inc.

Personnel:

Diane Kniewski, President & General Manager.

Craig Cole, Operations & Program Director.

Marc Elliott, General & Local Sales Manager.

Ann Marie Young, National Sales Manager.

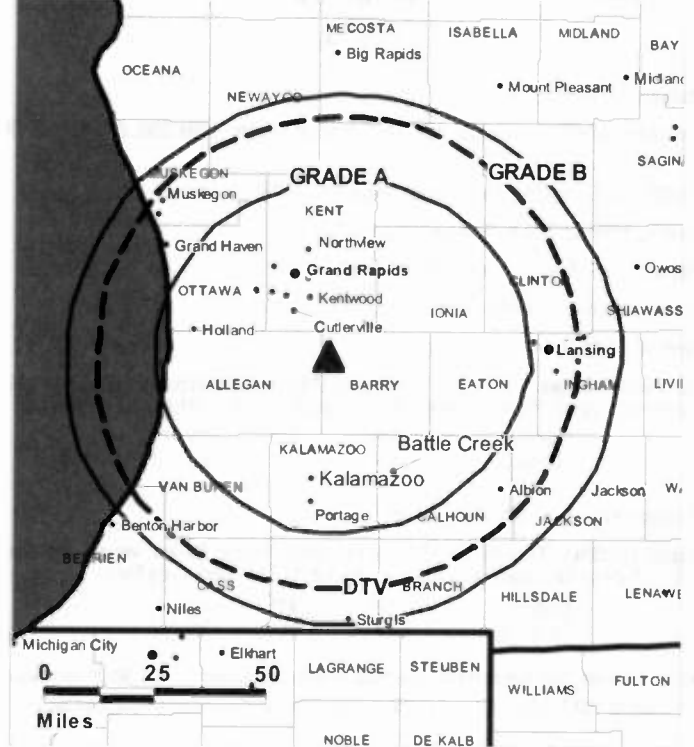
Patti McGettigan, News Director.

Mike Laemers, Chief Engineer.

Dan Caldwell, Business Manager.

Eva Cooper, Marketing & Development Director.

WOOD-DT B MPCDT-20021122AAE GRANTED: 6/14/2004



© 2005 Warren Communications News

Ethan Buete, Promotion Manager.

Gene VanTwert, Traffic Manager.

Rates: On request.

City of License: Grand Rapids.

Station DMA: Grand Rapids-Kalamazoo-Battle Creek, MI. **Rank:** 38.

Nielsen Data: Not available.

WOOD-TV
Ch. 8

Network Service: NBC.

Licensee: WOOD License Co. LLC, 4 Richmond Square, Suite 200, Providence, RI 02906.

Studio: 120 College Ave. SE, Grand Rapids, MI 49503.

Mailing Address: Box B, Grand Rapids, MI 49501.

Phone: 616-456-8888. **Fax:** 616-456-9169.

E-mail: mlaemers@woodtv.com

Web Site: http://www.woodtv.com

Technical Facilities: Channel No. 8 (180-186 MHz). Authorized power: 316-kw visual. Antenna: 991-ft above av. terrain, 971-ft. above ground, 1791-ft. above sea level.

Latitude 42° 41' 13"
Longitude 85° 30' 35"

Transmitter: 2.5-mi. SW of Middleville.

Digital Facilities: Channel No. 7 (174-180 MHz). Power: 30-kw visual. Antenna: 945-ft above av. terrain, 915-ft. above ground, 1739-ft. above sea level.

Latitude 42° 41' 14"
Longitude 85° 30' 34"

Note: Latitude and longitude coordinates shown are based on the North American Datum of 1927 (NAD 27) as currently required by the Mass Media Bureau of the FCC.

Multichannel TV Sound: Stereo and separate audio program.

Satellite Earth Stations: Transmitter Harris; Harris, 3-meter Ku-band; Harris, 6-meter Ku-band; Harris, 6-meter C-band; Harris receivers.

News Services: NBC News Channel, Michigan News Exchange, Conus, AP.

LMA: Local marketing agreement with WOTV (A), Battle Creek-Grand Rapids.

Ownership: LIN TV Corp. (Group Owner).

Began Operation: August 15, 1949. Sale to present owner by LCH Communications Inc. approved by FCC June 23, 1999 (Television Digest, 37:33; 38:2). Follow-up sale of LIN to Chancellor Media Corp. cancelled (Vol. 38:28; 39:12). Sale to LCH Communications Inc. by Time Inc. approved by FCC February 10, 1983 (Vol. 22:46). Sale to Time-Life by H. M. Bitner interests approved by FCC April 17, 1957 (Vol. 12:50, 51; 13:16). Bitner group's purchase of station, then called WLAV-TV, from Leonard A. Versluis approved by FCC September 1951 (Vol. 7:19, 38).

Represented (sales): Blair Television.

Represented (legal): Covington & Burling.

Represented (engineering): Jansky & Bailey.

Personnel:

Diane Kniewski, President & General Manager.

Craig Cole, Operations & Program Director.

Marc Elliott, General & Local Sales Manager.

Ann Marie Young, National Sales Manager.

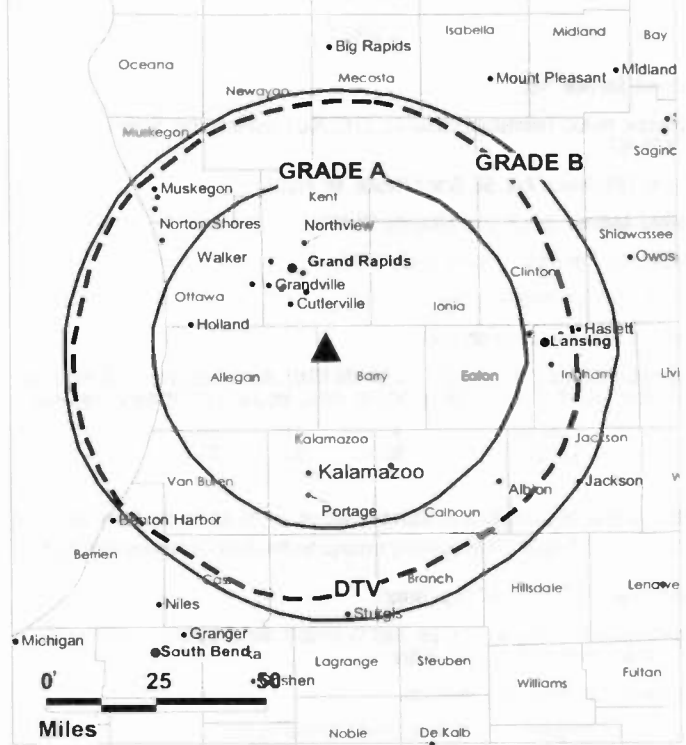
Patti McGettigan, News Director.

Mike Laemers, Engineering Director.

Dan Caldwell, Business Manager.

Eva Cooper, Marketing & Development Director.

WOOD-TV BPCT-890822KG GRANTED: 9/29/89



© 2005 Warren Communications News

Ethan Buete, Promotion Manager.

Gene Vantwert, Traffic Manager.

Highest 30 Sec. Rate: \$6000.

City of License: Grand Rapids.

Station DMA: Grand Rapids-Kalamazoo-Battle Creek, MI. **Rank:** 38.

Circulation © 2004 Nielsen. Coverage based on Nielsen study.

GrandTotal	Cable TV Households	Non-cable TV Households	Total TV Households
Estimated Station Totals *	617,630	381,840	999,470
Average Weekly Circulation (2004)	357,289	206,389	563,678
Average Daily Circulation (2004)			301,378
Station DMA Total	Cable TV Households	Non-cable TV Households	Total TV Households
Estimated Station Totals *	436,990	287,300	724,290
Average Weekly Circulation (2004)	329,465	194,082	523,547
Average Daily Circulation (2004)			287,413
Other DMA Total	Cable TV Households	Non-cable TV Households	Total TV Households
Estimated Station Totals *	180,640	94,540	275,180
Average Weekly Circulation (2004)	27,824	12,307	40,131
Average Daily Circulation (2004)			13,965

*Estimated station totals are sums of the Nielsen TV and Cable TV household estimates for each county in which the station registers viewing of more than 5% as per the Nielsen Survey Methods.

Michigan — Grand Rapids-Kalamazoo

WWMT

Ch. 3

Network Service: CBS.

Licensee: Freedom Broadcasting of Michigan Licensee LLC, 590 W. Maple St., Kalamazoo, MI 49008.

Studio: 590 W. Maple St., Kalamazoo, MI 49008.

Mailing Address: 590 W. Maple St., Kalamazoo, MI 49008.

Phone: 269-388-3333; 800-875-3333. **Fax:** 269-388-8228.

Web Site: <http://www.wwmt.com/>

Technical Facilities: Channel No. 3 (60-66 MHz). Authorized power: 100-kw visual, 20-kw aural. Antenna: 1000-ft above av. terrain, 1130-ft. above ground, 1900-ft. above sea level.

Latitude 42° 37' 56"
Longitude 85° 32' 16"

Transmitter: 0.25-mi. E of Bradley & Patterson Rds., Yankee Springs area.

Digital Facilities: Channel No. 2 (54-60 MHz). Power: 10-kw visual. Antenna: 1001-ft above av. terrain, 1043-ft. above ground, 770-ft. above sea level.

Latitude 42° 37' 56"
Longitude 85° 32' 16"

FCC Digital File Number: BPCDT-990729KE. Granted: May 09, 2001.

Note: Latitude and longitude coordinates shown are based on the North American Datum of 1927 (NAD 27) as currently required by the Mass Media Bureau of the FCC.

News Services: CBS Newspath, AP.

Ownership: Freedom Communications Holdings Inc. (Group Owner).

Began Operation: June 1, 1950. Sale to Gillett Broadcasting by Fetzer TV Corp. approved by FCC October 29, 1985. Transfer to Busse Broadcasting Corp. approved by FCC July 31, 1987. Sale to Granite Broadcasting Corp. by Busse Broadcasting Corp. approved by FCC April 6, 1995 (Television Digest, Vol. 35:2, 18, 23). Sale to Freedom Broadcasting Inc. by Granite Broadcasting Corp. approved by FCC June 22, 1998 (Vol. 38:30). Sale to present owner by Freedom Broadcasting Inc. approved by FCC April 1, 2004.

Represented (sales): TeleRep Inc.

Represented (legal): Latham & Watkins.

Personnel:

Tom Long, Vice President & General Manager.

James Y. Wagner, General Sales Manager.

Shawn Ferenc, National Sales Manager.

Margie Pandela, Human Resources Manager.

Nancy Kern, Program Manager.

James Steffey, Chief Engineer.

Jeannene Evans, Controller.

Jeff Watts, Broadcast Services Manager.

Rates: On request.



© 2005 Warren Communications News

City of License: Kalamazoo.

Station DMA: Grand Rapids-Kalamazoo-Battle Creek, MI. **Rank:** 38.

Circulation © 2004 Nielsen. Coverage based on Nielsen study.

GrandTotal	Cable TV Households	Non-cable TV Households	Total TV Households
Estimated Station Totals *	654,560	340,340	994,900
Average Weekly Circulation (2004)	350,266	166,959	517,225
Average Daily Circulation (2004)			269,908
Station DMA Total	Cable TV Households	Non-cable TV Households	Total TV Households
Estimated Station Totals *	436,990	287,300	724,290
Average Weekly Circulation (2004)	323,721	162,210	485,931
Average Daily Circulation (2004)			259,472
Other DMA Total	Cable TV Households	Non-cable TV Households	Total TV Households
Estimated Station Totals *	217,570	53,040	270,610
Average Weekly Circulation (2004)	26,545	4,749	31,294
Average Daily Circulation (2004)			10,436

*Estimated station totals are sums of the Nielsen TV and Cable TV household estimates for each county in which the station registers viewing of more than 5% as per the Nielsen Survey Methods.

Michigan — Grand Rapids-Kalamazoo

WWMT-DT

Ch. 2

Network Service: CBS.

Licensee: Freedom Broadcasting of Michigan Licensee LLC, 590 W. Maple St., Kalamazoo, MI 49008.

Mailing Address: 590 W. Maple St., Kalamazoo, MI 49008.

Phone: 616-637-2200; 616-385-3333.

Web Site: <http://www.wmmt.com>

Technical Facilities: Channel No. 2 (54-60 MHz). Authorized power: 10-kw visual.
Antenna: 1001-ft above av. terrain, 1043-ft. above ground, 770-ft. above sea level.

Latitude	42°	37'	56"
Longitude	85°	32'	16"

Transmitter: 0.25-mi. E. of Bradley & Patterson Rds., Yankee Springs area.

Note: Latitude and longitude coordinates shown are based on the North American Datum of 1927 (NAD 27) as currently required by the Mass Media Bureau of the FCC.

News Services: CNN Newsource, CBS Newspath.

Ownership: Freedom Communications Holdings Inc. (Group Owner).

Began Operation: May 1, 2002. Station operating.

Represented (legal): Latham & Watkins.

Represented (sales): TeleRep Inc.

Personnel:

Tom Long, Vice President & General Manager.

Jim Steffey, Chief Engineer.

James Y. Wagner, General Sales Manager.

Shawn Ferenc, National Sales Manager.

City of License: Kalamazoo.

Station DMA: Grand Rapids-Kalamazoo-Battle Creek, MI. **Rank:** 38.

Nielsen Data: Not available.

Michigan — Iron Mountain-Marquette

WDHS

Ch. 8

Network Service: IND.

Licensee: W. Russell Withers Jr., 1500 E. B St., Iron Mountain, MI 49801.

Studio: 1500 E. B St., Iron Mountain, MI 49801.

Mailing Address: Box 1508, Mount Vernon, IL 62864.

Phone: 906-776-8888; 618-242-3500. **Fax:** 906-776-8888.

Technical Facilities: Channel No. 8 (180-186 MHz). Authorized power: 29.6-kw visual. Antenna: 623-ft above av. terrain, 160-ft. above ground, 1686-ft. above sea level.

Latitude	45°	49'	10"
Longitude	88°	02'	35"

Holds CP for change to 316-kw visual, 561-ft above av. terrain, 161-ft. above ground, 1686-ft. above sea level; transmitter to 1500 E. B St., Millie Hill. BPCT-960711KL.

Transmitter: Millie Hill, Iron Mountain.

Digital Facilities: Channel No. 22 (518-524 MHz). Power: 37-kw max. visual. Antenna: 561-ft above av. terrain, 161-ft. above ground.

Latitude	45°	49'	10"
Longitude	88°	02'	35"

FCC Digital File Number: BPCDT-19991029AGA. Granted: June 15, 2000.

Note: Latitude and longitude coordinates shown are based on the North American Datum of 1927 (NAD 27) as currently required by the Mass Media Bureau of the FCC.

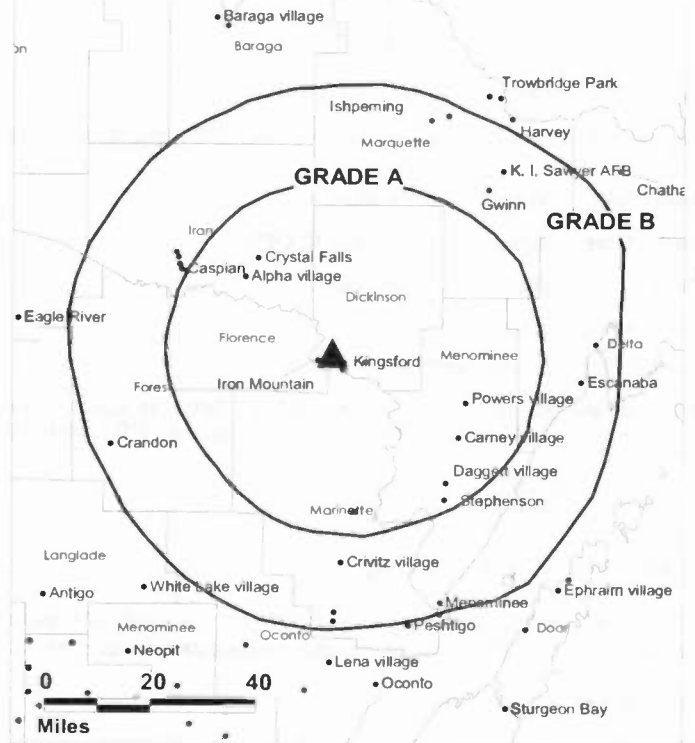
Ownership: W. Russell Withers Jr. (Group Owner).

Began Operation: October 19, 1994. Sale to Fant Broadcasting by Danny Hood Evangelistic Assn. approved by FCC November 13, 1995 but not consummated. Sale to present owner by Danny Hood Evangelistic Assn. approved by FCC October 30, 1996. Sale to MCI Inc. (Mario Iacobelli) approved by FCC April 25, 1997 but never consummated.

Represented (legal): Dennis J. Kelly.

Personnel:

WDHS BPCT-960711KL GRANTED: 6/25/1998



© 2005 Warren Communications News

Sua Quadrani, Station Manager.

Rates: On request.

City of License: Iron Mountain. **Station DMA:** Marquette, MI. **Rank:** 180.

Nielsen Data: Not available.

Michigan — Ishpeming

WBUP

Ch. 10

Network Service: ABC.

Licensee: Lake Superior Community Broadcasting Corp., 1390 Bagley St., Alpena, MI 49707.

Studio: 2025 U.S. 41 W, Marquette, MI 49855.

Mailing Address: 2025 U.S. 41 W, Marquette, MI 49855.

Phone: 906-225-5700. **Fax:** 906-225-5998.

E-mail: wbpk@wbkp.com

Web Site: <http://www.abcnews10.com>

Technical Facilities: Channel No. 10 (192-198 MHz). Authorized power: 133-kw visual. Antenna: 344-ft above av. terrain, 310-ft. above ground, 1810-ft. above sea level.

Latitude 46° 21' 10"
Longitude 87° 51' 15"

Transmitter: 18.6-mi. SSW of Ishpeming.

Note: Latitude and longitude coordinates shown are based on the North American Datum of 1927 (NAD 27) as currently required by the Mass Media Bureau of the FCC.

News Services: ABC NewsOne, AP.

Ownership: Lake Superior Community Broadcasting Corp. (Group Owner).

Began Operation: January 15, 2003. Sale to present owner by Scanlan Television Corp. approved by FCC January 15, 2004.

Represented (engineering): du Treil, Lundin & Rackley Inc.

Personnel:

Curt Smith, General Manager & Program Director.

Dean Laitinen, Station & Operations Manager.

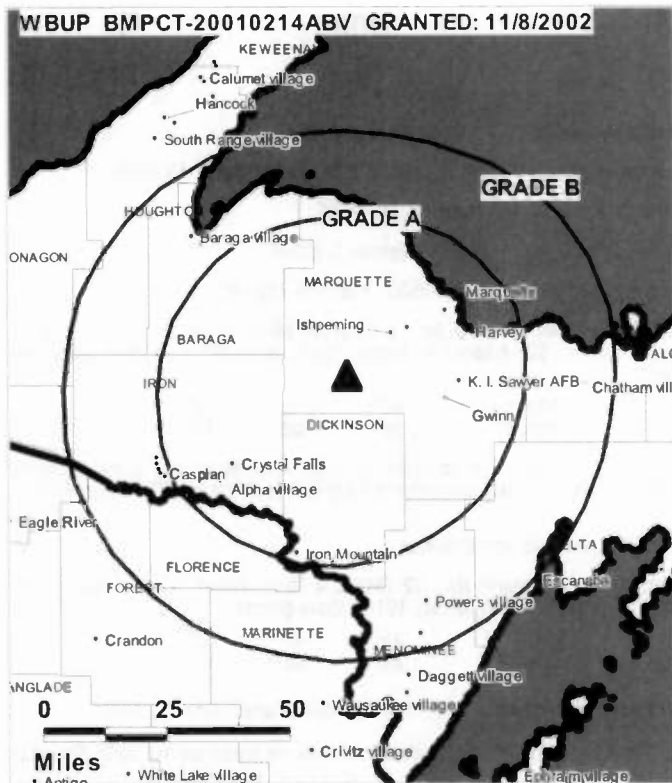
Lucia Shylak, Local Sales Manager.

Gary Langley, Chief Engineer.

Ken Baynard, Promotion & Production Manager.

Justine Marshall, Traffic Manager.

City of License: Ishpeming. **Station DMA:** Marquette, MI. **Rank:** 180.



© 2005 Warren Communications News

Circulation © 2004 Nielsen. Coverage based on Nielsen study.

GrandTotal	Cable TV Households	Non-cable TV Households	Total TV Households
Estimated Station Totals *	12,830	18,160	30,990
Average Weekly Circulation (2004)	1,506	1,973	3,479
Average Daily Circulation (2004)			839
Station OMA Total	Cable TV Households	Non-cable TV Households	Total TV Households
Estimated Station Totals *	12,830	18,160	30,990
Average Weekly Circulation (2004)	1,506	1,973	3,479
Average Daily Circulation (2004)			839

*Estimated station totals are sums of the Nielsen TV and Cable TV household estimates for each county in which the station registers viewing of more than 5% as per the Nielsen Survey Methods.

WHTV

Ch. 18

Network Service: UPN.

Licensee: Spartan TV LLC, 5815 S. Pennsylvania Ave., Lansing, MI 48911.

Studio: 5815 S. Pennsylvania Ave., Lansing, MI 48911 false.

Mailing Address: 5815 S. Pennsylvania Ave., Lansing, MI 48911.

Phone: 517-393-9488. **Fax:** 517-393-9499.

E-mail: lori@upn18.com

Web Site: http://www.upn18.com

Technical Facilities: Channel No. 18 (494-500 MHz). Authorized power: 200-kw max. visual. Antenna: 899-ft above av. terrain, 903-ft. above ground, 1842-ft. above sea level.

Latitude 42° 25' 13"
Longitude 84° 31' 25"

Transmitter: 120 W. Michigan Ave.

Digital Facilities: Channel No. 34 (590-596 MHz). Power: 130-kw max. visual. Antenna: 174-ft above av. terrain, 208-ft. above ground, 1147-ft. above sea level.

Latitude 42° 14' 52"
Longitude 84° 24' 24"

FCC Digital File Number: BMPCDT-20000501AEL. (pending).

Note: Latitude and longitude coordinates shown are based on the North American Datum of 1927 (NAD 27) as currently required by the Mass Media Bureau of the FCC.

Ownership: Donald Wilson (Group Owner); Venture Technologies Group LLC (Group Owner); Frank Washington (Group Owner).

Began Operation: July 1, 1999.

Personnel:

Lori Harper, Station Manager & Program Director.

Susan Angel, Local Sales Manager.

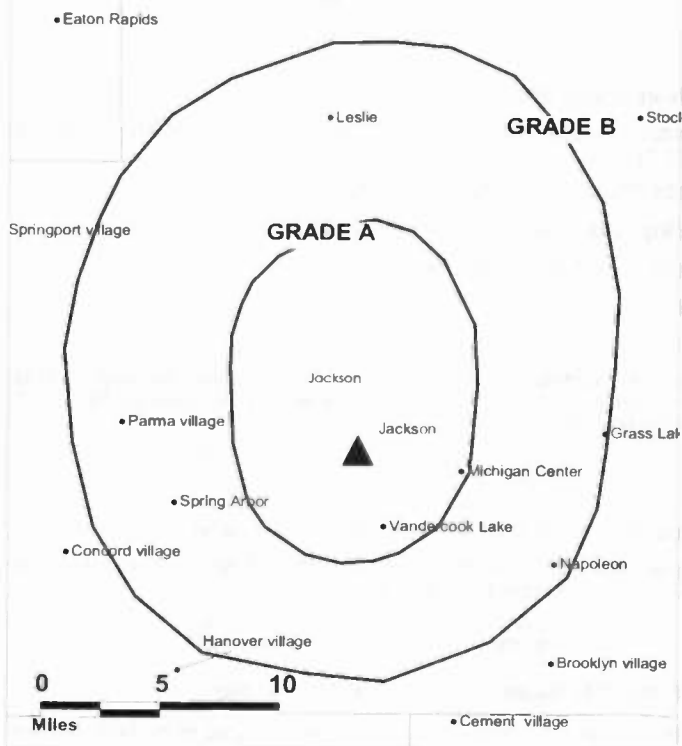
Shanna Machosek, National Sales Manager.

Mike Winsky, Chief Engineer.

Rates: On request.

City of License: Jackson. **Station DMA:** Lansing, MI. **Rank:** 110.

WHTV BPCT-930622KH GRANTED: 1/4/1999



Circulation © 2004 Nielsen. Coverage based on Nielsen study.

GrandTotal	Cable TV Households	Non-cable TV Households	Total TV Households
Estimated Station Totals *	155,460	90,390	245,850
Average Weekly Circulation (2004)	32,592	13,771	46,363
Average Daily Circulation (2004)			12,957
Station DMA Total	Cable TV Households	Non-cable TV Households	Total TV Households
Estimated Station Totals *	155,460	76,220	231,680
Average Weekly Circulation (2004)	32,592	12,836	45,428
Average Daily Circulation (2004)			12,688
Other DMA Total	Cable TV Households	Non-cable TV Households	Total TV Households
Estimated Station Totals *	0	14,170	14,170
Average Weekly Circulation (2004)	0	935	935
Average Daily Circulation (2004)			269

*Estimated station totals are sums of the Nielsen TV and Cable TV household estimates for each county in which the station registers viewing of more than 5% as per the Nielsen Survey Methods.

Michigan — Kalamazoo

WLLA Ch. 64

Network Service: WBN.

Licensee: Christian Faith Broadcast Inc., 3809 Maple Ave., Box 247, Castalia, OH 44824.

Studio: 7048 Kilgore Rd., Kalamazoo, MI 49001.

Mailing Address: Box 3157, Kalamazoo, MI 49003.

Phone: 269-345-6421. **Fax:** 269-345-5665.

E-mail: wggn@lrbcg.com

Web Site: <http://www.wlla.com>

Technical Facilities: Channel No. 64 (770-776 MHz). Authorized power: 5000-kw max. visual. Antenna: 1086-ft above av. terrain, 1066-ft. above ground, 1939-ft. above sea level.

Latitude	42°	33'	52"
Longitude	85°	27'	31"

Transmitter: 1870-ft. N of Keller Rd. & 1804-ft. W of Norris Rd.

Digital Facilities: Channel No. 45 (656-662 MHz). Power: 51.3-kw max. visual. Antenna: 984-ft above av. terrain, 965-ft. above ground.

Latitude	42°	33'	52"
Longitude	85°	27'	31"

FCC Digital File Number: BPCDT-19991108AAD. (pending).

Note: Latitude and longitude coordinates shown are based on the North American Datum of 1927 (NAD 27) as currently required by the Mass Media Bureau of the FCC.

Ownership: Christian Faith Broadcast Inc. (Group Owner).

Began Operation: June 30, 1987.

Represented (engineering): Smith Electronics.

Personnel:

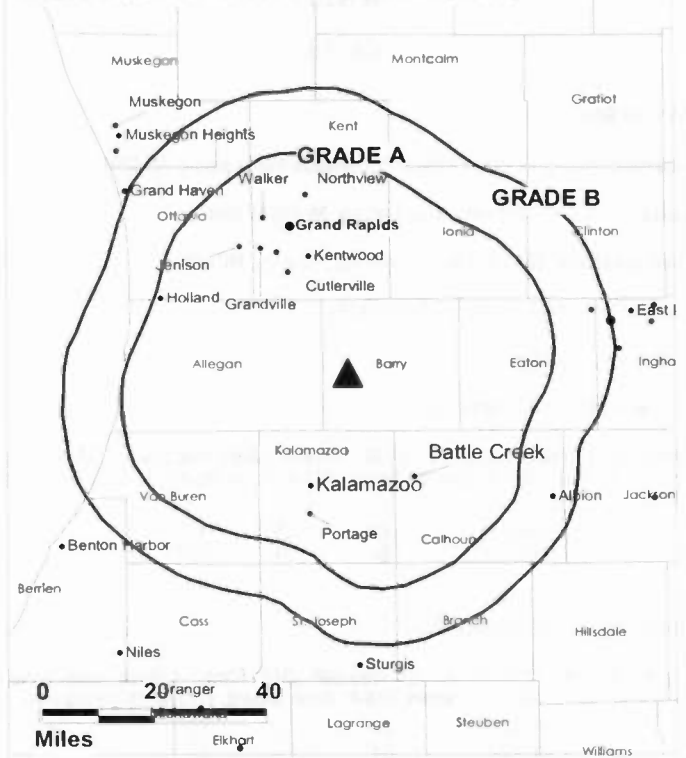
Richard Hawkins, General Manager & Business Manager.

Kelly Popplewell, Local Sales Manager & Promotion Director.

Rusty Yost, Chief Engineer.

Barbara Hawkins, Program Director.

WLLA BMPCT-960711KI GRANTED: 4/12/00 *



© 2005 Warren Communications News

Deloris Watts, Traffic Manager.

Highest 30 Sec. Rate: \$65.

City of License: Kalamazoo.

Station DMA: Grand Rapids-Kalamazoo-Battle Creek, MI. **Rank:** 38.

Nielsen Data: Not available.

Michigan — Lansing

WLAJ
Ch. 53

Network Service: ABC.

Licensee: Freedom Broadcasting of Michigan Licensee LLC, 590 W. Maple St., Kalamazoo, MI 49008.

Studio: 5815 S. Pennsylvania Ave., Lansing, MI 48911.

Mailing Address: 5815 S. Pennsylvania Ave., Lansing, MI 48911.

Phone: 517-394-5300. **Fax:** 517-887-0077.

E-mail: susana@wlaaj.com

Web Site: http://www.abc53.com

Technical Facilities: Authorized power: 1410-kw max. visual. Antenna: 984-ft above av. terrain, 991-ft. above ground, 1932-ft. above sea level.

Latitude 42° 25' 13"
Longitude 84° 31' 25"

Digital Facilities: Channel No. 51 (692-698 MHz). Power: 900-kw max. visual, aural. Antenna: 984-ft above av. terrain, 991-ft. above ground, 1932-ft. above sea level.

Latitude 42° 25' 13"
Longitude 84° 31' 25"

FCC Digital File Number: BPCDT-19991029ABU. Granted: April 25, 2002.

Note: Latitude and longitude coordinates shown are based on the North American Datum of 1927 (NAD 27) as currently required by the Mass Media Bureau of the FCC.

Multichannel TV Sound: Stereo and separate audio program.

Satellite Earth Stations: Transmitter Harris; DH Satellite, 3.8-meter; Andrew, 4.5-meter C-band; Andrew, 7.3-meter KC-band; Andrew, 7.3-meter C-band; Standard Communications, Andrew receivers.

Ownership: Freedom Communications Holdings Inc., (Group Owner).

Began Operation: October 13, 1990. Sale to present owner by Freedom Broadcasting Inc. approved by FCC April 1, 2004.

Represented (sales): TeleRep Inc.

Represented (legal): Latham & Watkins.

Personnel:

James Wareham, Vice President & General Manager.

Susan Angel, Local Sales Manager.

Shanna Machosek, Traffic Manager & National Sales Manager.

Jim Fordyce, News & Program Director.

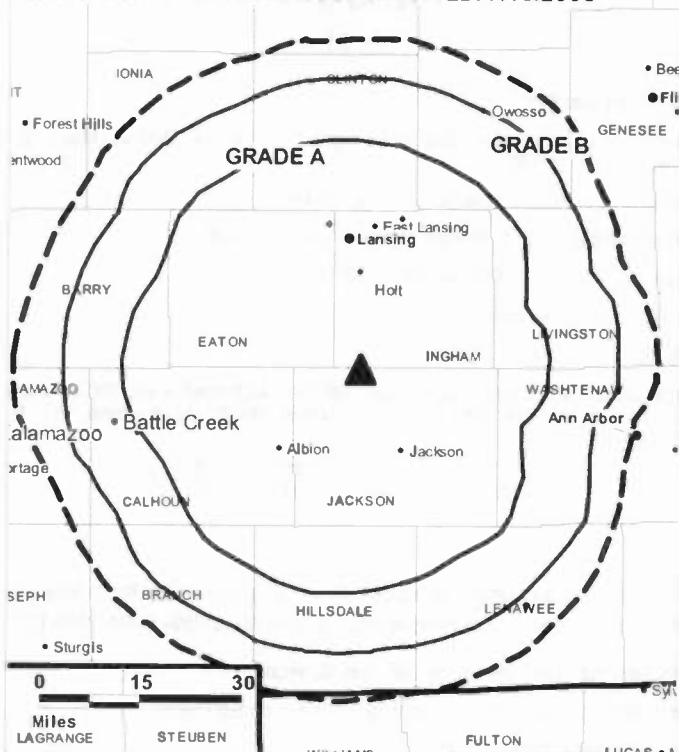
Michael Winsky, Chief Engineer.

Jeannene Evans, Business Manager.

Chuck Toner, Promotion & Production Manager.

Highest 30 Sec. Rate: \$2000.

WLAJ BMPCT-20030423AAX GRANTED: 7/18/2003



City of License: Lansing. **Station DMA:** Lansing, MI. **Rank:** 110.

Circulation © 2004 Nielsen. Coverage based on Nielsen study.

GrandTotal	Cable TV Households	Non-cable TV Households	Total TV Households
Estimated Station Totals *	221,530	148,150	369,680
Average Weekly Circulation (2004)	93,360	37,490	130,850
Average Daily Circulation (2004)			45,087
Station DMA Total	Cable TV Households	Non-cable TV Households	Total TV Households
Estimated Station Totals *	163,910	88,130	252,040
Average Weekly Circulation (2004)	88,241	32,612	120,853
Average Daily Circulation (2004)			42,550
Other DMA Total	Cable TV Households	Non-cable TV Households	Total TV Households
Estimated Station Totals *	57,620	60,020	117,640
Average Weekly Circulation (2004)	5,119	4,878	9,997
Average Daily Circulation (2004)			2,537

*Estimated station totals are sums of the Nielsen TV and Cable TV household estimates for each county in which the station registers viewing of more than 5% as per the Nielsen Survey Methods.

WLAJ-DT
Ch. 51

Network Service: ABC.

Licensee: Freedom Broadcasting of Michigan Licensee LLC, 590 W. Maple St., Kalamazoo, MI 49008.

Studio: 5815 S. Pennsylvania Ave., Lansing, MI 48911.

Mailing Address: 5815 S. Pennsylvania Ave., Lansing, MI 48911.

Phone: 517-394-5300. **Fax:** 517-887-0077.

E-mail: susana@wlaj.com

Web Site: http://www.abc53.com

Technical Facilities: Channel No. 51 (692-698 MHz). Authorized power: 900-kw max. visual, aural. Antenna: 984-ft above av. terrain, 991-ft. above ground, 1932-ft. above sea level.

Latitude	42°	25'	13"
Longitude	84°	31'	25"

Note: Latitude and longitude coordinates shown are based on the North American Datum of 1927 (NAD 27) as currently required by the Mass Media Bureau of the FCC.

News Services: CNN Newsource, AP, ABC NewsOne.

Ownership: Freedom Communications Holdings Inc. (Group Owner).

Began Operation: April 1, 2002.

Represented (sales): TeleRep Inc.

Latham & Watkins.

Personnel:

James Wareham, Vice Manager & General Manager.

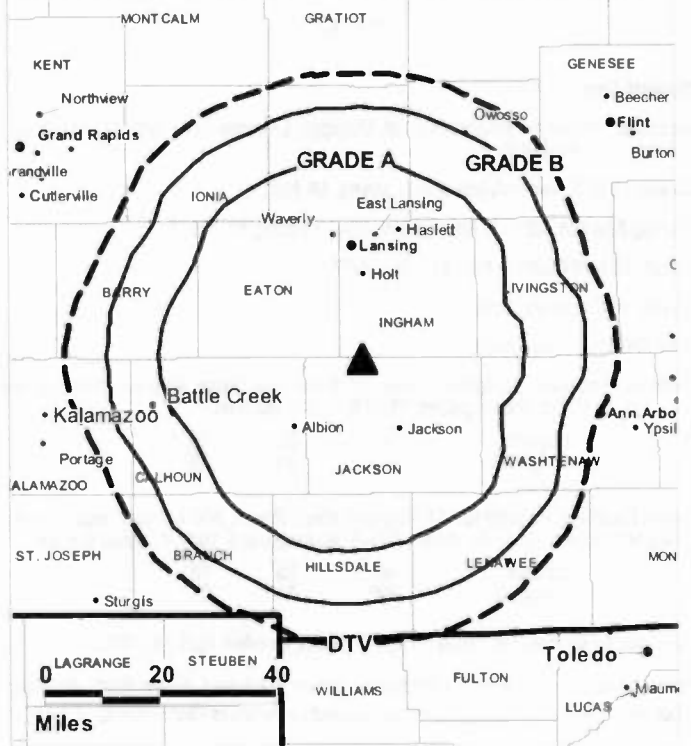
Susan Angel, Local Sales Manager.

Shanna Machosek, Traffic Manager & National Sales Manager.

Jim Fordyce, News & Program Director.

Michael Winsky, Chief Engineer.

WLAJ-DT BPCDT-20030423AAW GRANTED: 7/16/2003



© 2005 Warren Communications News

Jeannene Evans, Business Manager.

Chuck Toner, Promotion & Production Manager.

Highest 30 Sec. Rate: \$1000.

City of License: Lansing. **Station DMA:** Lansing, MI. **Rank:** 110.

Nielsen Data: Not available.

WLNS-DT
Ch. 59

Network Service: CBS.

Licensee: Young Broadcasting of Lansing Inc., 2820 E. Saginaw St., Lansing, MI 48912.

Studio: 2820 E. Saginaw St., Lansing, MI 48912.

Mailing Address: 2820 E. Saginaw St., Lansing, MI 48912.

Phone: 517-372-8282. **Fax:** 517-372-1507.

E-mail: gm@wlms.com

Web Site: <http://www.wlms.com>

Technical Facilities: Channel No. 59 (740-746 MHz). Authorized power: 1000-kw max. visual. Antenna: 945-ft above av. terrain, 942-ft. above ground.

Latitude	42°	41'	19"
Longitude	84°	22'	35"

Note: Latitude and longitude coordinates shown are based on the North American Datum of 1927 (NAD 27) as currently required by the Mass Media Bureau of the FCC.

Ownership: Young Broadcasting Inc. (Group Owner).

Personnel:

Debra McDermitt, President.

Mark Armino, Vice President & General Manager.

Doug Powers, Station & Traffic Manager.

Tony Finelli, General Sales Manager.

Bob Serre, Local Sales Manager.

Phil Hendrix, News Director.

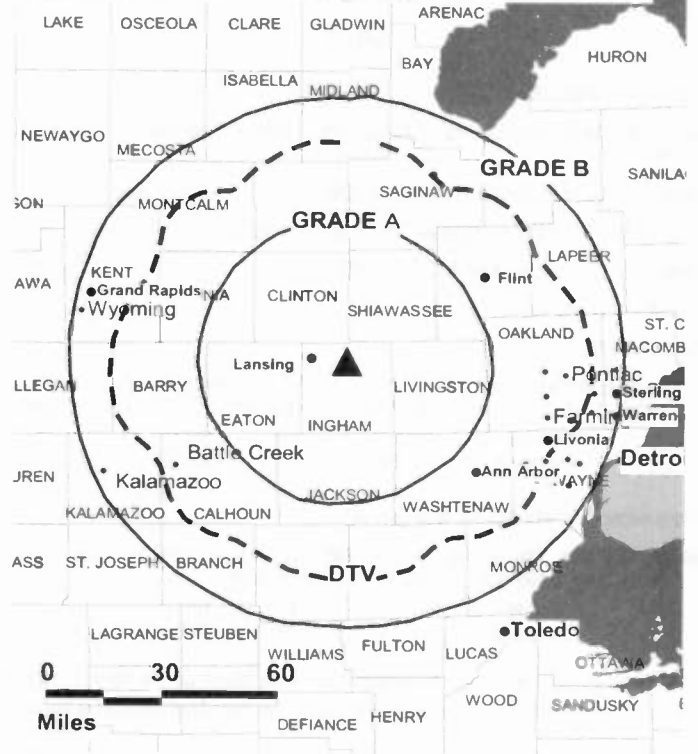
Cory Cummings, Chief Engineer.

Dawn Thompson, Business Manager.

Teresa Morton, Program Director.

Dan Clark, Promotion Director.

WLNS-DT BPCDT-19991021AAR GRANTED: 1/16/2001



© 2005 Warren Communications News

Gene Shanahan, Operations & Production Manager.

Rates: On request.

City of License: Lansing. **Station DMA:** Lansing, MI. **Rank:** 110.

Nielsen Data: Not available.

WLNS-TV
Ch. 6

Network Service: CBS.

Licensee: Young Broadcasting of Lansing Inc., 2820 E. Saginaw St., Lansing, MI 48912.

Studio: 2820 E. Saginaw St., Lansing, MI 48912.

Mailing Address: 2820 E. Saginaw St., Lansing, MI 48912.

Phone: 517-372-8282. **Fax:** 517-372-1507.

E-mail: gm@wlms.com

Web Site: http://www.wlms.com

Technical Facilities: Channel No. 6 (82-88 MHz). Authorized power: 100-kw visual. Antenna: 1001-ft above av. terrain, 997-ft. above ground, 1893-ft. above sea level.

Latitude 42° 41' 19"
Longitude 84° 22' 35"

Transmitter: E of Van Atta Rd. N of Jolly Rd.

Digital Facilities: Channel No. 59 (740-746 MHz). Power: 1000-kw max. visual. Antenna: 945-ft above av. terrain, 942-ft. above ground.

Latitude 42° 41' 19"
Longitude 84° 22' 35"

Note: Latitude and longitude coordinates shown are based on the North American Datum of 1927 (NAD 27) as currently required by the Mass Media Bureau of the FCC.

Satellite Earth Stations: Transmitter RCA; Scientific-Atlanta, 4.6-meter C-band; Scientific-Atlanta, 7-meter C-band; Scientific-Atlanta receivers.

News Services: Sports News Satellite, CNN Newsource, AP.

Ownership: Young Broadcasting Inc. (Group Owner).

Began Operation: May 1, 1950. Sale to present owner by Backe Communications approved by FCC May 14, 1986 (Television Digest, Vol. 26:15). Sale to Backe Communications by Gross Telecasting approved by FCC April 26, 1984 (Vol. 24:12, 12).

Represented (sales): Adam Young Inc.

Represented (legal): Wiley, Rein & Felding.

Personnel:

Debra McDermitt, President.

Mark Arminio, Vice President & General Manager.

Doug Powers, Station & Traffic Manager.

Tony Finelli, General Sales Manager.

Bob Serre, Local Sales Manager.

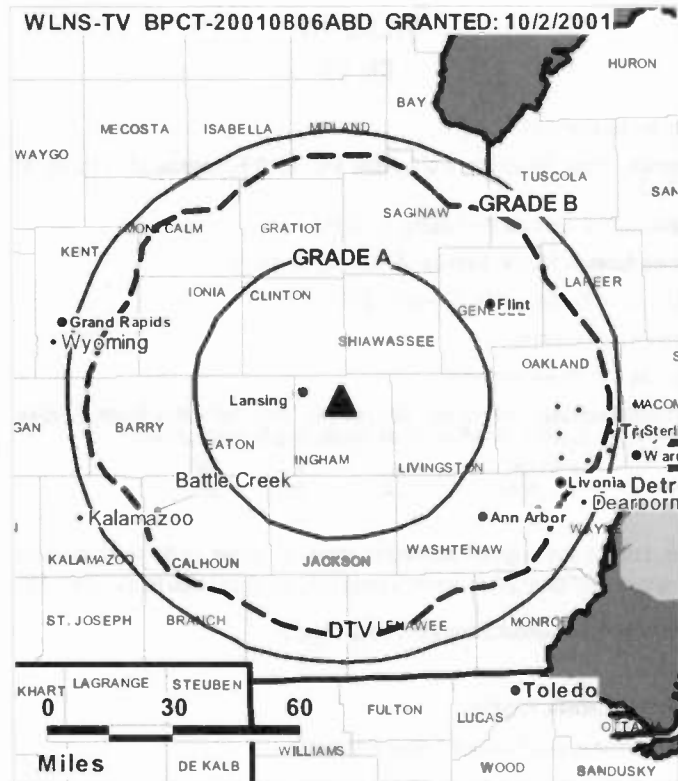
Phil Hendrix, News Director.

Cory Cummings, Chief Engineer.

Dawn Thompson, Business Manager.

Teresa Morton, Program Director.

Dan Clark, Promotion Manager.



© 2005 Warren Communications News

Gene Shanahan, Operations & Production Manager.

Highest 30 Sec. Rate: \$1000.

City of License: Lansing. **Station DMA:** Lansing, MI. **Rank:** 110.

Circulation © 2004 Nielsen. Coverage based on Nielsen study.

GrandTotal	Cable TV Households	Non-cable TV Households	Total TV Households
Estimated Station Totals *	290,630	261,380	552,010
Average Weekly Circulation (2004)	147,624	89,732	237,356
Average Daily Circulation (2004)			120,906
Station DMA Total	Cable TV Households	Non-cable TV Households	Total TV Households
Estimated Station Totals *	163,910	88,130	252,040
Average Weekly Circulation (2004)	118,911	53,920	172,831
Average Daily Circulation (2004)			93,676
Other DMA Total	Cable TV Households	Non-cable TV Households	Total TV Households
Estimated Station Totals *	126,720	173,250	299,970
Average Weekly Circulation (2004)	28,713	35,812	64,525
Average Daily Circulation (2004)			27,230

*Estimated station totals are sums of the Nielsen TV and Cable TV household estimates for each county in which the station registers viewing of more than 5% as per the Nielsen Survey Methods.

WSYM-DT
Ch. 38

Network Service: FOX.

Licensee: Journal Broadcast Corp., 3355 S. Valley View Blvd., Las Vegas, NV 89102.

Mailing Address: 600 W. St. Joseph St., Suite 47, Lansing, MI 48933.

Phone: 702-876-1313.

E-mail: fox47news@fox47news.com

Web Site: <http://www.fox47news.com>

Technical Facilities: Channel No. 38 (614-620 MHz). Authorized power: 1000-kw max. visual. Antenna: 922-ft above av. terrain, 932-ft. above ground.

Latitude	42°	28'	03"
Longitude	84°	39'	06"

Note: Latitude and longitude coordinates shown are based on the North American Datum of 1927 (NAD 27) as currently required by the Mass Media Bureau of the FCC.

Ownership: Journal Communications Inc. (Group Owner).

Began Operation: Station operating under Special Temporary Authority; no on-air date

Personnel:

Judy D. Kenney, Vice President & General Manager.

Gary Baxter, General Sales Manager.

Bill B. Shipley, Operations & Program Director.

City of License: Lansing. **Station DMA:** Lansing, MI. **Rank:** 110.

Nielsen Data: Not available.

WSYM-TV
Ch. 47

Network Service: FOX.

Licensee: Journal Broadcast Corp., 3355 S. Valley View Blvd., Las Vegas, NV 89102.

Studio: 600 W. St. Joseph St., Suite 47, Lansing, MI 48933.

Mailing Address: 600 W. St. Joseph St., Suite 47, Lansing, MI 48933.

Phone: 517-484-8841. **Fax:** 517-484-7673.

E-mail: fox47news@fox47news.com

Web Site: http://www.fox47news.com

Technical Facilities: Channel No. 47 (668-674 MHz). Authorized power: 1350-kw max. & 813-kw horizontal visual, 135-kw & 81.3-kw horizontal aural. Antenna: 1000-ft above av. terrain, 1036-ft. above ground, 1956-ft. above sea level.

Latitude 42° 28' 03"
Longitude 84° 39' 06"

Transmitter: 9447 Holmes Hwy., Eaton Rapids.

Digital Facilities: Channel No. 38 (614-620 MHz). Power: 1000-kw max. visual. Antenna: 922-ft above av. terrain, 932-ft. above ground.

Latitude 42° 28' 03"
Longitude 84° 39' 06"

FCC Digital File Number: BPCDT-19991101AIA. Granted: September 18, 2001.

Note: Latitude and longitude coordinates shown are based on the North American Datum of 1927 (NAD 27) as currently required by the Mass Media Bureau of the FCC.

Satellite Earth Stations: Transmitter RCA; M/A-Com, 3.2-meter C-band; Vertex, 4.6-meter Ku-band; Microdyne, 7-meter C-band; Microdyne, M/A-Com, Drake receivers.

Ownership: Journal Communications Inc. (Group Owner).

Began Operation: December 1, 1982. Sale to WTMJ Inc. by F & S Development Group approved by FCC November 9, 1984 (Television Digest, Vol. 24:34, 39). Sale to present owner by WTMJ Inc. approved by FCC December 23, 1997.

Represented (sales): Petry Television Inc.

Represented (legal): Crowell & Moring LLP.

Represented (engineering): Carl E. Smith Consulting Engineers.

Personnel:

Judy D. Kenney, Vice President & General Manager.

Gary Baxter, General Sales Manager.

Bill B. Shipley, Operations & Program Director.

Steve Wilcox, News Director.

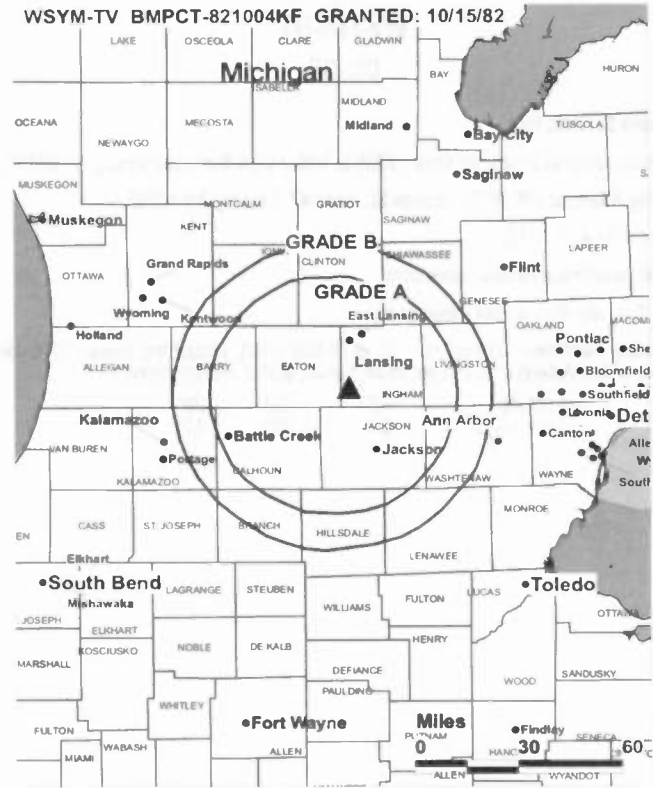
Kip Bohne, Promotion Director.

Bill Tessman, Chief Engineer.

Jami Anderson, Controller.

Highest 30 Sec. Rate: \$5000.

WSYM-TV BMPCT-821004KF GRANTED: 10/15/82



© 2005 Warren Communications News

City of License: Lansing. **Station DMA:** Lansing, MI. **Rank:** 110.

Circulation © 2004 Nielsen. Coverage based on Nielsen study.

GrandTotal	Cable TV Households	Non-cable TV Households	Total TV Households
Estimated Station Totals *	244,740	178,980	423,720
Average Weekly Circulation (2004)	98,017	52,766	150,783
Average Daily Circulation (2004)			55,176
Station DMA Total	Cable TV Households	Non-cable TV Households	Total TV Households
Estimated Station Totals *	163,910	88,130	252,040
Average Weekly Circulation (2004)	83,589	40,075	123,664
Average Daily Circulation (2004)			45,718
Other DMA Total	Cable TV Households	Non-cable TV Households	Total TV Households
Estimated Station Totals *	80,830	90,850	171,680
Average Weekly Circulation (2004)	14,428	12,691	27,119
Average Daily Circulation (2004)			9,458

*Estimated station totals are sums of the Nielsen TV and Cable TV household estimates for each county in which the station registers viewing of more than 5% as per the Nielsen Survey Methods.

WLUC-DT

Ch. 35

Network Service: NBC.

Licensee: WLUC License Subsidiary Inc., 177 U.S. 41 E, Negaunee, MI 49866.

Studio: 177 U.S. 41 E., Negaunee, MI 49866.

Branch Office: 606 Ludington, Escanaba, MI 49829.

Mailing Address: 177 U.S. 41 E, Negaunee, MI 49866.

Phone: 906-475-4161. **Fax:** 906-475-4824.

E-mail: tv6@wluctv6.com

Web Site: <http://www.wluctv6.com>

Technical Facilities: Channel No. 35 (596-602 MHz). Authorized power: 63-kw max. visual. Antenna: 843-ft above av. terrain, 820-ft. above ground, 2296-ft. above sea level.

Latitude	46°	20'	11"
Longitude	87°	50'	55"

Requests CP for change to 83-kw max. visual, 860-ft above av. terrain, 840-ft. above ground, 2316-ft. above sea level; lat. 46° 20' 11", long. 87° 50' 56", BPCDT-20041021ADR.

Note: Latitude and longitude coordinates shown are based on the North American Datum of 1927 (NAD 27) as currently required by the Mass Media Bureau of the FCC.

Ownership: Raycom Media Inc. (Group Owner).

Began Operation: April 1, 2004.

Represented (legal): Covington & Burling.

Personnel:

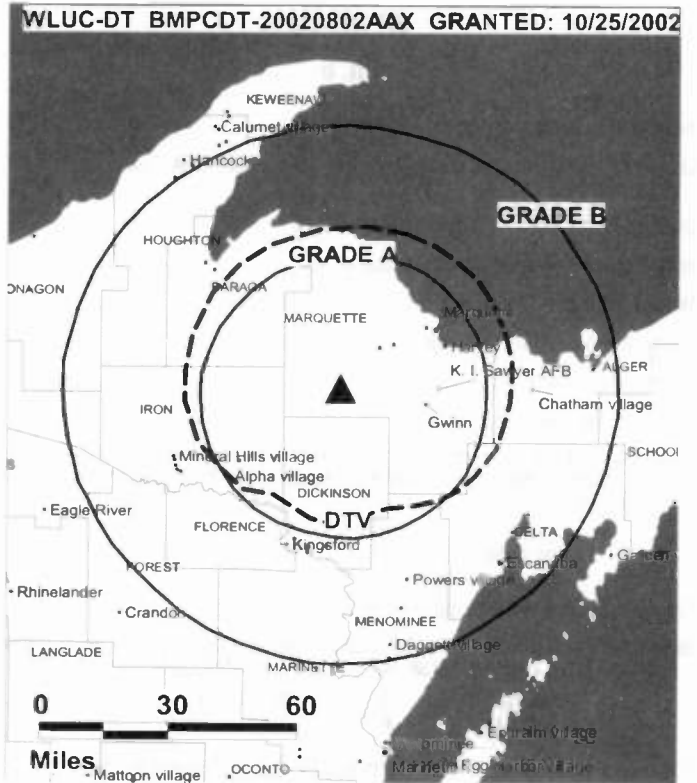
Brad Van Sluyters, Vice President & General Manager.

Rob Jamros, Local Sales Manager.

Dan Diloreto, National Sales Manager.

Brian Cabell, News Director.

Sonny Reschka, Chief Engineer & Operations Manager.



© 2005 Warren Communications News

Judy Richer, Business Manager.

Kim Parker, Program, Marketing & Promotion Director.

Jeff Collins, Production Manager.

City of License: Marquette. **Station DMA:** Marquette, MI. **Rank:** 180.

Nielsen Data: Not available.

WLUC-TV
Ch. 6

Network Service: NBC.

Licensee: WLUC/Raycom Media Inc., 201 Monroe St., RSA Tower, 20th Floor, Montgomery, AL 36104.

Studio: 177 U.S. Hwy. 41 E, Negaunee, MI 49866.

Branch Office: 606 Ludington, Escanaba, MI 49829.

Mailing Address: 177 U.S. Hwy. 41 E, Negaunee, MI 49866.

Phone: 906-475-4161. **Fax:** 906-475-4824.

E-mail: tv6@wluctv6.com

Web Site: http://www.wluctv6.com

Technical Facilities: Channel No. 6 (82-88 MHz). Authorized power: 100-kw visual, 20-kw aural. Antenna: 978-ft above av. terrain, 1018-ft. above ground, 2495-ft. above sea level.

Latitude 46° 20' 11"
Longitude 87° 50' 55"

Transmitter: 3-mi. W of Rte. 581, 14-mi. SW of Ishpeming.

Digital Facilities: Channel No. 35 (596-602 MHz). Power: 63-kw max. visual. Antenna: 843-ft above av. terrain, 820-ft. above ground, 2296-ft. above sea level.

Latitude 46° 20' 11"
Longitude 87° 50' 55"

FCC Digital File Number: BPCDT-19991025AEP. Granted: October 25, 2002.

Note: Latitude and longitude coordinates shown are based on the North American Datum of 1927 (NAD 27) as currently required by the Mass Media Bureau of the FCC.

Satellite Earth Stations: Transmitter RCA; Scientific-Atlanta, 4.6-meter Ku-band; Scientific-Atlanta, 4.6-meter C-band; Scientific-Atlanta, 5-meter C-band; Scientific-Atlanta, 7-meter C-band; Scientific-Atlanta receivers.

News Service: AP.

Ownership: Raycom Media Inc. (Group Owner).

Began Operation: March 23, 1956. Sale to present owner by Federal Broadcasting approved by FCC September 24, 1996. Sale to Federal Broadcasting by Gillett Group approved by FCC July 17, 1987 (Television Digest, Vol. 27:20). Sale to Gillett Group by Post Corp. approved by FCC June 19, 1984. Sale to Post Corp. with WLUC-TV, Green Bay, WI by M & M Broadcasting Co. approved by FCC January 6, 1965 (Vol. 4:41; 5:2). In 1960 Lake Superior Broadcasting sold 48% interest to M & M Broadcasting for \$40,000. Sale of 52% control to M & M Broadcasting by original licensee, Lake Superior Broadcasting, approved by FCC July 8, 1959 (Vol. 15:24, 28).

Represented (sales): Harrington, Righter & Parsons Inc.

Represented (legal): Covington & Burling.

Personnel:

Brad Van Sluyters, Vice President & General Manager.

Rob Jamros, Local Sales Manager.

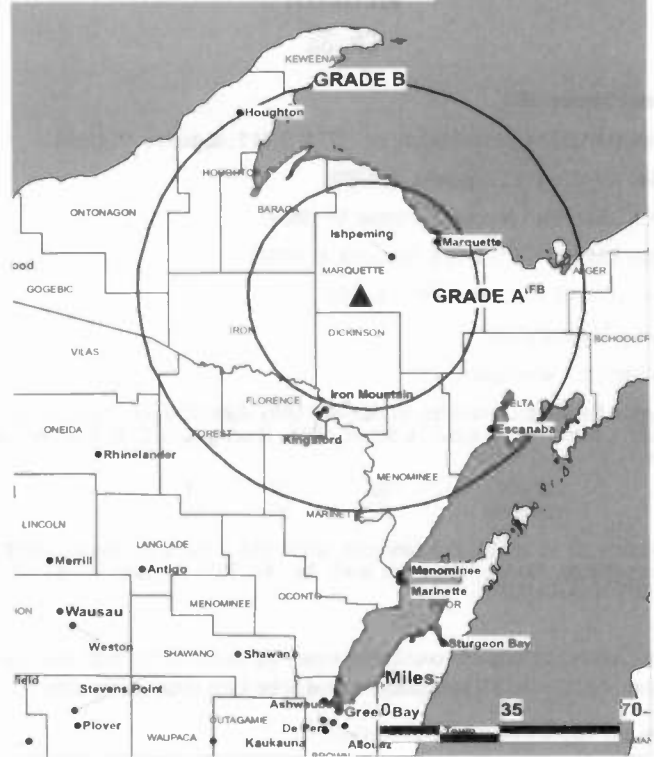
Dan Diloreto, National Sales Manager.

Brian Cabell, News Director.

Sonny Reschka, Chief Engineer & Operations Manager.

Judy Richer, Business Manager & Traffic Manager.

WLUC-TV BPCT-4454 GRANTED: 9/24/71



© 2005 Warren Communications News

Kim Parker, Promotion, Program & Marketing Director.

Jeff Collins, Production Manager.

Rates: On request.

City of License: Negaunee. **Station DMA:** Marquette, MI. **Rank:** 180.

Circulation © 2004 Nielsen. Coverage based on Nielsen study.

GrandTotal	Cable TV Households	Non-cable TV Households	Total TV Households
Estimated Station Totals *	87,350	36,190	123,540
Average Weekly Circulation (2004)	61,386	13,461	74,847
Average Daily Circulation (2004)			47,080
Station DMA Total	Cable TV Households	Non-cable TV Households	Total TV Households
Estimated Station Totals *	62,900	23,470	86,370
Average Weekly Circulation (2004)	53,624	11,493	65,117
Average Daily Circulation (2004)			43,772
Other DMA Total	Cable TV Households	Non-cable TV Households	Total TV Households
Estimated Station Totals *	24,450	12,720	37,170
Average Weekly Circulation (2004)	7,762	1,968	9,730
Average Daily Circulation (2004)			3,308

*Estimated station totals are sums of the Nielsen TV and Cable TV household estimates for each county in which the station registers viewing of more than 5% as per the Nielsen Survey Methods.

Michigan — Marquette

WMQF

Ch. 19

Network Service: FOX.

Licensee: Marquette Broadcasting Inc., One Shackleford Dr., Suite 400, Little Rock, AR 72211.

Mailing Address: One Shackleford Dr., Suite 400, Little Rock, AR 72211.

Phone: 501-219-2400. **Fax:** 501-604-0322.

Web Site: <http://www.wmqf.com>

Technical Facilities: Channel No. 19 (500-506 MHz). Authorized power: 500-kw max. visual. Antenna: 814-ft above av. terrain, 499-ft. above ground, 2080-ft. above sea level.

Latitude	46°	36'	14"
Longitude	87°	37'	15"

Transmitter: 2-mi. S of Rte. 28/U.S. 41 & 3.2-mi. SW of intersection with Washington St.

Note: Latitude and longitude coordinates shown are based on the North American Datum of 1927 (NAD 27) as currently required by the Mass Media Bureau of the FCC.

Ownership: Equity Broadcasting Corp. (Group Owner).

Began Operation: May 1, 2003.

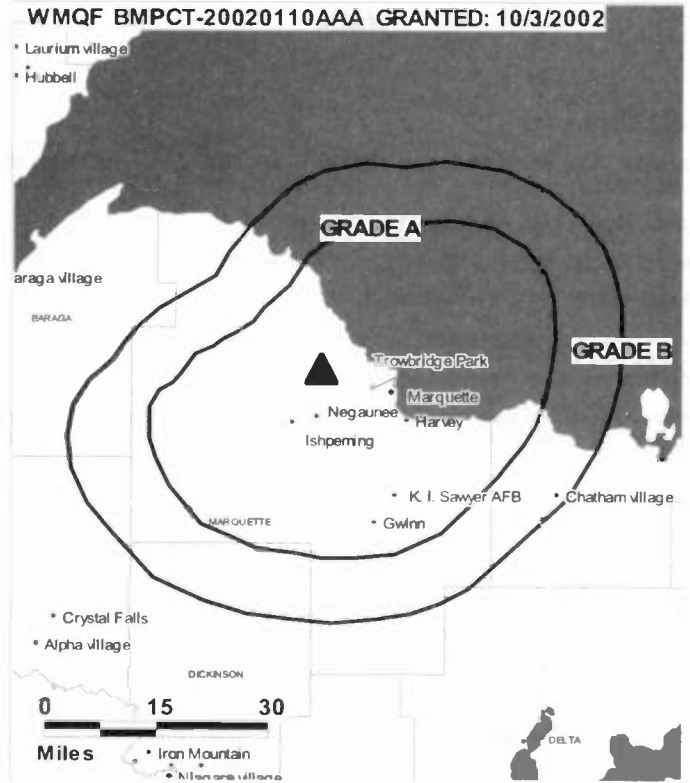
Represented (engineering): du Treil, Lundin & Rackley Inc.

Personnel:

Steven SolderInger, Vice President of Operations (Little Rock office).

City of License: Marquette. **Station DMA:** Marquette, MI. **Rank:** 180.

Nielsen Data: Not available.



© 2005 Warren Communications News

Michigan — Mount Clemens-Detroit

WADL Ch. 38

Network Service: IND.

Licensee: Adell Broadcasting Corp., 22590 15 Mile Rd., Clinton Township, MI 48035-2814.

Studio: 22590 15 Mile Rd., Clinton Township, MI 48035.

Mailing Address: 22950 15 Mile Rd., Clinton Twp., MI 48035.

Phone: 586-790-3838. **Fax:** 586-790-3841.

E-mail: tom@thewordnetwork.org

Web Site: <http://www.thewordnetwork.org>

Technical Facilities: Channel No. 38 (614-620 MHz). Authorized power: 5000-kw max. visual. Antenna: 630-ft above av. terrain, 623-ft. above ground, 1214-ft. above sea level.

Latitude	42°	33'	15"
Longitude	82°	53'	15"

Transmitter: 22590 15 Mile Rd., 1.6-mi. S of Mount Clemens.

Digital Facilities: Channel No. 39 (320-626 MHz). Power: 1000-kw max. visual. Antenna: 558-ft above av. terrain, 561-ft. above ground, 1152-ft. above sea level.

Latitude	42°	33'	15"
Longitude	82°	53'	15"

Note: Latitude and longitude coordinates shown are based on the North American Datum of 1927 (NAD 27) as currently required by the Mass Media Bureau of the FCC.

Ownership: Adell Broadcasting Corp. (Group Owner).

Began Operation: May 20, 1989.

Represented (legal): William D. Silva.

Represented (sales): Apex Media Sales.

Represented (engineering): E. Harold Munn Jr. & Associates Inc.

Personnel:

Frank Adell, President & General Manager.

Lewis Gibbs, Vice President of Operations.

Kevin Adell, Vice President & General Sales Manager.

Thomas Ponsart, Director of Engineering.

WADL BMPCT-880705KE GRANTED: 9/8/88



© 2005 Warren Communications News

John Grover, Chief Engineer.

Jamie Harrington, Program Director & Traffic Manager.

Rich Mazzari, Director of Marketing.

Nicole Harris, Programming Director & Traffic Director.

Rates: On request.

City of License: Mount Clemens. **Station DMA:** Detroit, MI. **Rank:** 10.

Nielsen Data: Not available.

Michigan — Mount Clemens-Detroit

WADL-DT Ch. 39

Network Service: IND.

Licensee: Adell Broadcasting Inc., 35000 Adell Dr., Clinton Twp., MI 48035-2814.

Studio: 22590 15 Mile, Clinton Twp., MI 48035.

Mailing Address: 22590 15 Mile, Clinton Twp., MI 48035.

Phone: 586-790-3838. **Fax:** 586-790-3841.

E-mail: lewisg@thewordnetwork.org

Web Site: <http://www.thewordnetwork.org>

Technical Facilities: Channel No. 39 (320-626 MHz). Authorized power: 1000-kw max. visual. Antenna: 558-ft above av. terrain, 561-ft. above ground, 1152-ft. above sea level.

Latitude	42°	33'	15"
Longitude	82°	53'	15"

Note: Latitude and longitude coordinates shown are based on the North American Datum of 1927 (NAD 27) as currently required by the Mass Media Bureau of the FCC.

Ownership: Adell Broadcasting Corp. (Group Owner).

Began Operation: April 30, 2002. Standard Definition.

Represented (legal): William D. Silva.

Personnel:

Frank Adell, President & General Manager.

Lewis Gibbs, Vice President of Operations.

Kevin Adell, Vice President & General Sales Manager.

Tom Ponsart, Engineering Director.

John Grover, Chief Engineer.

Jamie Harrington, Programming Director & Traffic Manager.

Rich Mazzari, Director of Marketing.

Nicole Harris, Programming Director & Traffic Manager.

City of License: Mount Clemens. **Station DMA:** Detroit, MI. **Rank:** 10.

Nielsen Data: Not available.

Michigan — Muskegon

WTLJ
Ch. 54

Network Service: TBN.

Licensee: TCT of Michigan Inc., Box 1010, Marion, IL 62959.

Studio: 10290 48th Ave., Allendale, MI 49401.

Mailing Address: 10290 48th Ave., Allendale, MI 49401.

Phone: 616-895-4154. **Fax:** 616-892-4401.

E-mail: wtlj@tct.tv

Web Site: http://www.tct.tv

Technical Facilities: Channel No. 54 (710-716 MHz). Authorized power: 4395-kw max. visual, 440-kw aural. Antenna: 966-ft above av. terrain, 962-ft. above ground, 1642-ft. above sea level.

Latitude 42° 57' 25"
Longitude 85° 54' 07"

Transmitter: 3-mi. ESE at SE corner of 48th & Pierce Sts., Allendale.

Digital Facilities: Channel No. 24 (530-536 MHz). Power: 280-kw max. visual. Antenna: 922-ft above av. terrain, 919-ft. above ground, 1598-ft. above sea level.

Latitude 42° 57' 25"
Longitude 85° 54' 07"

FCC Digital File Number: BPCDT-990803LG. Granted: April 02, 2003.

Note: Latitude and longitude coordinates shown are based on the North American Datum of 1927 (NAD 27) as currently required by the Mass Media Bureau of the FCC.

Satellite Earth Station: Comtech, 5-meter C-band; Harris receivers.

Ownership: TCT of Michigan Inc. (Group Owner).

Began Operation: November 3, 1986.

Personnel:

Garth W. Coonce, President.

Vic Van Deventer, Station Manager.

Frank Ayre, Chief Engineer.

Rates: On request.

City of License: Muskegon. **Station DMA:** Grand Rapids-Kalamazoo-Battle Creek, MI.

Rank: 38.



© 2005 Warren Communications News

Circulation © 2004 Nielsen. Coverage based on Nielsen study.

GrandTotal	Cable TV Households	Non-cable TV Households	Total TV Households
Estimated Station Totals *	129,460	98,850	228,310
Average Weekly Circulation (2004)	9,575	4,997	14,572
Average Daily Circulation (2004)			3,717

Station DMA Total	Cable TV Households	Non-cable TV Households	Total TV Households
Estimated Station Totals *	129,460	98,850	228,310
Average Weekly Circulation (2004)	9,575	4,997	14,572
Average Daily Circulation (2004)			3,717

*Estimated station totals are sums of the Nielsen TV and Cable TV household estimates for each county in which the station registers viewing of more than 5% as per the Nielsen Survey Methods.

WTLJ-DT
Ch. 24

Network Service: TBN.

Licensee: TCT of Michigan Inc., Box 1010, Marion, IL 62959.

Studio: 10290 48th St., Allendale, MI 49401.

Mailing Address: 10290 48th Ave., Allendale, MI 49401.

Phone: 616-895-4154. **Fax:** 616-892-4401.

E-mail: wtlj@tct.tv

Web Site: <http://www.tct.tv>

Technical Facilities: Channel No. 24 (530-536 MHz). Authorized power: 280-kw max. visual. Antenna: 922-ft above av. terrain, 919-ft. above ground, 1598-ft. above sea level.

Latitude	42°	57'	25"
Longitude	85°	54'	07"

Transmitter: Side of existing tower at 10290 48th Ave., Allendale.

Note: Latitude and longitude coordinates shown are based on the North American Datum of 1927 (NAD 27) as currently required by the Mass Media Bureau of the FCC.

Ownership: TCT of Michigan Inc. (Group Owner).

Began Operation: on op, Stat.

Personnel:

Garth W. Coonce, President.

Vic Van Deventer, Station Manager.

Frank Ayre, Chief Engineer.

City of License: Muskegon. **Station DMA:** Grand Rapids-Kalamazoo-Battle Creek, MI.

Rank: 38.

Nielsen Data: Not available.

Michigan — Onondaga-Lansing

WILX-DT Ch. 57

Network Service: NBC.

Grantee: Gray Television Licensee Inc., 500 American Rd., Lansing, MI 48911-5978.

Studio: 500 American Road, Lansing, MI 48911.

Mailing Address: 500 American Rd., Lansing, MI 48911-5978.

Phone: 517-393-0110. **Fax:** 517-393-8555.

E-mail: engineering@wilx.com

Web Site: <http://www.wilx.com>

Technical Facilities: Channel No. 57 (728-734 MHz). Authorized power: 946.7-kw max. visual. Antenna: 981-ft above av. terrain, 958-ft. above ground.

Latitude	42°	26'	33"
Longitude	84°	34'	21"

Note: Latitude and longitude coordinates shown are based on the North American Datum of 1927 (NAD 27) as currently required by the Mass Media Bureau of the FCC.

Ownership: Gray Television Inc. (Group Owner).

Began Operation: Station operating under Special Temporary Authority; no on-air date.

Represented (legal): Wiley, Rein & Fielding.

Represented (sales): Continental Television Sales.

Personnel:

Mike King, General Manager.

Tom Dolata, Operations, Program & Production Manager.

John O'Brien, General Sales Manager.

Paul Crockett, Local Sales Manager.

Kevin Ragan, News Director.

Gary King, Chief Engineer.

Jim Beck, Business Manager.

Kevin VanDerkolk, Promotion Director.

Lisa Dyck, Traffic Manager.

City of License: Onondaga. **Station DMA:** Lansing, MI. **Rank:** 110.

Nielsen Data: Not available.

WILX-TV
Ch. 10

Network Service: NBC.

Licensee: Gray Television Licensee Inc., 500 American Rd., Lansing, MI 48911-5978.

Studio: 500 American Rd., Lansing, MI 48911-5978.

Mailing Address: 500 American Rd., Lansing, MI 48911-5978.

Phone: 517-393-0110. **Fax:** 517-393-8555.

E-mail: engineering@wilx.com

Web Site: http://www.wilx.com

Technical Facilities: Channel No. 10 (192-198 MHz). Authorized power: 309-kw visual, 61.7-kw aural. Antenna: 980-ft above av. terrain, 993-ft. above ground, 1957-ft. above sea level.

Latitude 42° 26' 33"
Longitude 84° 34' 21"

Transmitter: Rossman Rd., Onondaga.

Digital Facilities: Channel No. 57 (728-734 MHz). Power: 946.7-kw max. visual. Antenna: 981-ft above av. terrain, 958-ft. above ground.

Latitude 42° 26' 33"
Longitude 84° 34' 21"

FCC Digital File Number: BPCDT-19991028ACS. Granted: May 12, 2000.

Note: Latitude and longitude coordinates shown are based on the North American Datum of 1927 (NAD 27) as currently required by the Mass Media Bureau of the FCC.

Multichannel TV Sound: Stereo only.

Satellite Earth Stations: ChannelMaster, 3.3-meter C-band; Vertex, 4.6-meter Ku-band; Harris, 4.6-meter Ku-band; Comtech, 5-meter C-band; Harris, 6-meter Ku-band; Plnzone, M/A-Com, Harris, ChannelMaster receivers.

News Services: NBC News Channel, CNN Newsource, AP.

Ownership: Gray Television Inc. (Group Owner).

Began Operation: March 15, 1959. Sale to present owner by Benedek Broadcasting Co. LLC approved by FCC August 29, 2002 (Television Digest, Vol. 42:14). Sale to Benedek Broadcasting Co. LLC by Brissette Broadcasting Corp. approved by FCC May 22, 1996 (Vol. 35:37, 52). Sale to Brissette Broadcasting Corp. by Adams Communications approved by FCC December 24, 1991. Sale to Adams Communications by Figgie International Inc. approved by FCC April 8, 1983. Sale to Figgie by Edward E. Wilson & Lansing Broadcasting Co. approved by FCC September 6, 1978 (Vol. 18:23).

Represented (legal): Wiley, Rein & Fielding.

Represented (sales): Continental Television Sales.

Personnel:

Mike King, General Manager.

Tom Dolata, Operations, Program & Production Manager.

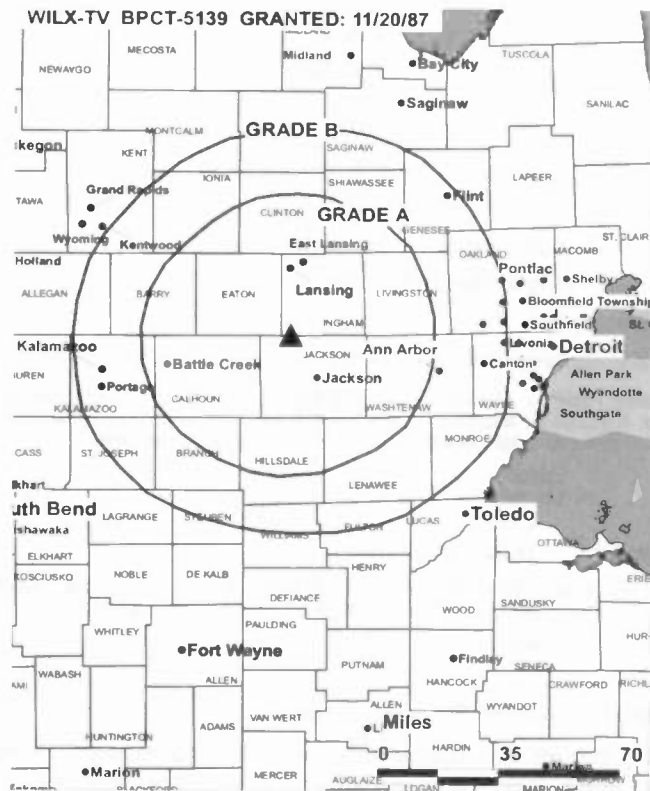
John O'Brien, General Sales Manager.

Paul Crockett, Local Sales Manager.

Kevin Ragan, News Director.

Gary King, Chief Engineer.

Jim Beck, Business Manager.



© 2005 Warren Communications News

Kevin VanDerkolk, Promotion Director.

Lisa Dyck, Traffic Manager.

Highest 30 Sec. Rate: \$2000.

City of License: Onondaga. **Station DMA:** Lansing, MI. **Rank:** 110.

Circulation © 2004 Nielsen. Coverage based on Nielsen study.

Grand Total	Cable TV Households	Non-cable TV Households	Total TV Households
Estimated Station Totals *	303,960	259,280	563,240
Average Weekly Circulation (2004)	134,871	86,937	221,808
Average Daily Circulation (2004)			117,001
Station DMA Total	Cable TV Households	Non-cable TV Households	Total TV Households
Estimated Station Totals *	163,910	88,130	252,040
Average Weekly Circulation (2004)	117,770	59,378	177,148
Average Daily Circulation (2004)			97,642
Other DMA Total	Cable TV Households	Non-cable TV Households	Total TV Households
Estimated Station Totals *	140,050	171,150	311,200
Average Weekly Circulation (2004)	17,101	27,559	44,660
Average Daily Circulation (2004)			19,359

*Estimated station totals are sums of the Nielsen TV and Cable TV household estimates for each county in which the station registers viewing of more than 5% as per the Nielsen Survey Methods.

WAQP
Ch. 49

Network Service: IND.

Licensee: TCT of Michigan Inc., Box 1010, Marion, IL 62959.

Studio: 2865 Trautner Dr., Saginaw, MI 48604.

Mailing Address: 2865 Trautner Dr., Saginaw, MI 48604.

Phone: 989-249-5969. **Fax:** 989-249-1220.

E-mail: waqp@tct.tv

Web Site: http://www.tct-net.org

Technical Facilities: Channel No. 49 (680-686 MHz). Authorized power: 1000-kw max. & 833.68-kw horizontal visual, 100-kw & 83.37-kw horizontal aural. Antenna: 940-ft above av. terrain, 964-ft. above ground, 1574-ft. above sea level.

Latitude 43° 13' 18"
Longitude 84° 03' 14"

Transmitter: 7114 W. Gary Rd., Chesaning.

Digital Facilities: Channel No. 48 (674-680 MHz). Power: 500-kw max. visual. Antenna: 942-ft above av. terrain, 965-ft. above ground, 1575-ft. above sea level.

Latitude 43° 13' 18"
Longitude 84° 03' 14"

FCC Digital File Number: BPCDT-990803LI. (pending).

Note: Latitude and longitude coordinates shown are based on the North American Datum of 1927 (NAD 27) as currently required by the Mass Media Bureau of the FCC.

Satellite Earth Stations: Transmitter Townsend; Winegard, 3-meter C-band; Scientific-Atlanta, 4.5-meter Ku-band; Scientific-Atlanta, 4.6-meter C-band; Scientific-Atlanta, SatCom, Drake receivers.

Ownership: TCT of Michigan Inc. (Group Owner).

Began Operation: March 26, 1985.

Personnel:

Garth W. Coonce, President.

Michael Socier, General Manager & Business Manager.

Ronald L. Booth, Chief Engineer.

Terry Thrans, Program Director.

Diana Milburn, Traffic Manager.

Rates: On request.

City of License: Saginaw. **Station DMA:** Flint-Saginaw-Bay City, MI. **Rank:** 65.

WAQP BMPCT-830322KE GRANTED: 10/7/83



© 2005 Warren Communications News

Circulation © 2004 Nielsen. Coverage based on Nielsen study.

GrandTotal	Cable TV Households	Non-cable TV Households	Total TV Households
Estimated Station Totals *	202,540	34,780	237,320
Average Weekly Circulation (2004)	11,374	2,208	13,582
Average Daily Circulation (2004)			3,623
Station DMA Total	Cable TV Households	Non-cable TV Households	Total TV Households
Estimated Station Totals *	202,540	34,780	237,320
Average Weekly Circulation (2004)	11,374	2,208	13,582
Average Daily Circulation (2004)			3,623

*Estimated station totals are sums of the Nielsen TV and Cable TV household estimates for each county in which the station registers viewing of more than 5% as per the Nielsen Survey Methods.

Michigan — Saginaw-Flint-Bay City-Midland

WEYI-DT

Ch. 30

Network Service: NBC.

Licensee: Barrington Broadcasting Flint Corp., 625 Madison Ave., 3rd Floor, New York, NY 10022.

WEYI: 2225 W. Willard Rd., Clio, MI 48420.

Mailing Address: 2225 W. Willard Dr., Clio, MI 48420.

Phone: 810-687-1000. **Fax:** 810-687-4925.

E-mail: mail@nbc25.net; jguilbert@nbc25.net

Web Site: <http://www.nbc25.net>

Technical Facilities: Channel No. 30 (566-572 MHz). Authorized power: 193-kw max. visual, aural. Antenna: 1168-ft above av. terrain, 1165-ft. above ground, 1855-ft. above sea level.

Latitude	43°	13'	001"
Longitude	83°	43'	17"

Note: Latitude and longitude coordinates shown are based on the North American Datum of 1927 (NAD 27) as currently required by the Mass Media Bureau of the FCC.

Ownership: Pilot Group LP (Group Owner).

Began Operation: May 5, 2003.

Represented (legal): Paul, Hastings, Janofsky & Walker LLP.

Represented (sales): Petry Television Inc.

Personnel:

Jeff Guilbert, General Manager.

Jon Bengtson, Operations Manager.

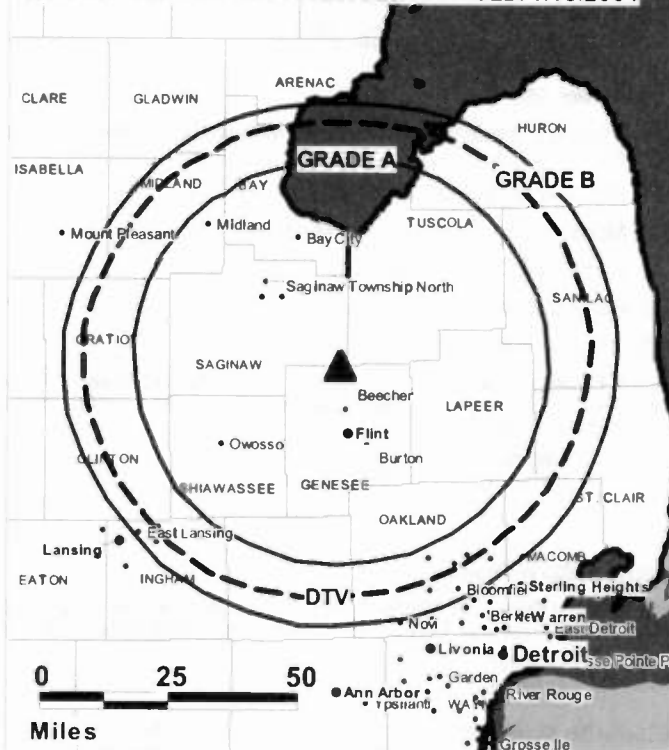
Jim Hanning, General & National Sales Manager.

Becky Butcher, Local Sales Manager.

Steve Johnson, News Director.

Laurence Richesin, Chief Engineer.

WEYI-DT BMPCDT-20030528AAN GRANTED: 1/13/2004



© 2005 Warren Communications News

Mike Cunningham, Business Manager.

Kyle Pierson, Promotion & Community Services Director.

Sue Thompson, Traffic Manager.

Stephanie LeChance, Assistant to General Manager.

City of License: Saginaw. **Station DMA:** Flint-Saginaw-Bay City, MI. **Rank:** 65.

Nielsen Data: Not available.

Michigan — Saginaw-Flint-Bay City-Midland

WEYI-TV Ch. 25

Network Service: NBC.

Licensee: Barrington Broadcasting Flint Corp., 625 Madison Ave., 3rd Floor, New York, NY 10022.

Studio: 2225 W. Willard Rd., Clio, MI 48420.

Mailing Address: 2225 W. Willard Rd., Clio, MI 48420.

Phone: 810-687-1000. **Fax:** 810-687-4925.

E-mail: mail@nbc25.net; jguilbert@nbc25.net

Web Site: http://www.nbc25.net

Technical Facilities: Channel No. 25 (536-542 MHz). Authorized power: 2040-kw max. visual, aural. Antenna: 1296-ft above av. terrain, 1293-ft. above ground, 1982-ft. above sea level.

Latitude 43° 13' 001"
Longitude 83° 43' 17"

Transmitter: 2225 W Willard Rd.

Digital Facilities: Channel No. 30 (566-572 MHz). Power: 193-kw max. visual, aural. Antenna: 1168-ft above av. terrain, 1165-ft. above ground, 1855-ft. above sea level.

Latitude 43° 13' 001"
Longitude 83° 43' 17"

FCC Digital File Number: BPCDT-19991022AAU. Granted: April 28, 2000.

Note: Latitude and longitude coordinates shown are based on the North American Datum of 1927 (NAD 27) as currently required by the Mass Media Bureau of the FCC.

Satellite Earth Stations: Transmitter Harris; Vertex, 3.1-meter Ku-band; Scientific-Atlanta, 4.5-meter C-band; Scientific-Atlanta, 7-meter C-band; Harris, 9-meter C-band; Harris receivers.

News Service: AP.

Ownership: Pilot Group LP (Group Owner).

Began Operation: April 5, 1953. Initially broadcast on Ch. 57; shifted to Ch. 25 September 14, 1965. Sale of 33.33% to William J. Edwards & Howard H. Wolfe by estate of Alvin Bentley, increasing their holdings to 50% each, approved by FCC March 6, 1970. Sale to Rust Craft approved by FCC February 16, 1972 (Television Digest, Vol. 11:43; 12:8). Sale to Ziff Corp. by Rust Craft approved by FCC May 10, 1978 (Vol. 17:26, 27, 36, 38, 18:20, 31). Sale to Television Partners by Ziff Corp. approved by FCC January 18, 1983. Sale to Smith Broadcasting Partners LP by Television Station Partners approved by FCC September 29, 1995 (Vol. 35:17, 41). Sale to Sunrise Television Corp. by Smith Broadcasting Partners LP approved by FCC February 26, 1997 (Vol 36:46). Transfer of control back to Smith Broadcasting Partners LP approved by FCC July 12, 2000; ownership retained by Sunrise Television Corp. Transfer to LIN TV Corp. by Smith Broadcasting Partners LP & Sunrise Television Corp. approved by FCC April 17, 2002. Sale to present owner by LIN TV Corp. approved by FCC March 11, 2004.

Represented (sales): Petry Television Inc.

Represented (legal): Paul, Hastings, Janofsky & Walker LLP.

Personnel:

Jeff Guilbert, General Manager.

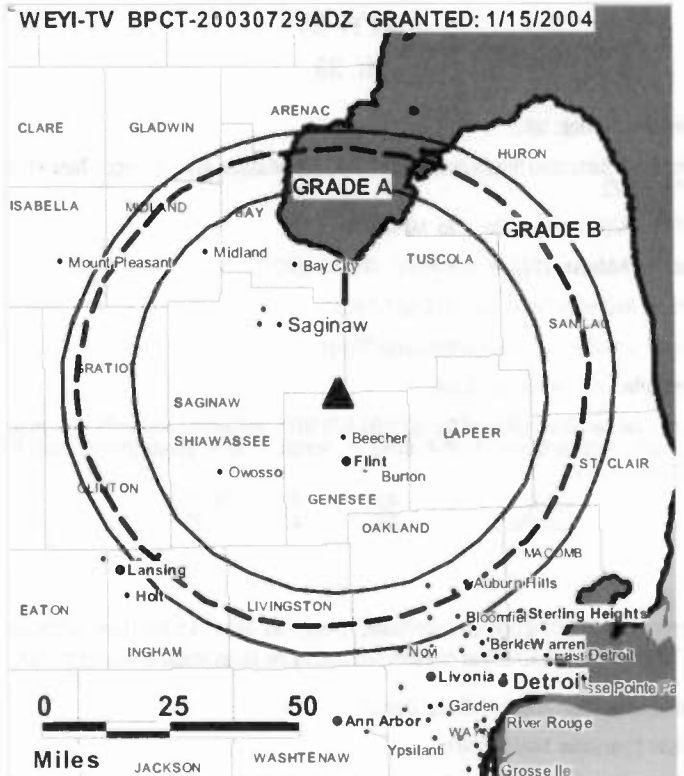
Jon Bengtson, Program & Operations Manager.

Jim Hanning, General & National Sales Manager.

Becky Butcher, Local Sales Manager.

Steve Johnson, News Director.

Laurence Richesin, Chief Engineer.



© 2005 Warren Communications News

Mike Cunningham, Business Manager.

Kyle Pierson, Promotion & Community Services Director.

Sue Thompson, Traffic Manager.

Stephanie LeChance, Assistant to General Manager.

Highest 30 Sec. Rate: \$3500.

City of License: Saginaw. **Station DMA:** Flint-Saginaw-Bay City, MI. **Rank:** 65.

Circulation © 2004 Nielsen. Coverage based on Nielsen study.

GrandTotal	Cable TV Households	Non-cable TV Households	Total TV Households
Estimated Station Totals *	362,390	232,260	594,650
Average Weekly Circulation (2004)	197,207	102,833	300,040
Average Daily Circulation (2004)			137,574

Station DMA Total	Cable TV Households	Non-cable TV Households	Total TV Households
Estimated Station Totals *	313,610	160,300	473,910
Average Weekly Circulation (2004)	185,566	88,028	273,594
Average Daily Circulation (2004)			127,299

Other DMA Total	Cable TV Households	Non-cable TV Households	Total TV Households
Estimated Station Totals *	48,780	71,960	120,740
Average Weekly Circulation (2004)	11,641	14,805	26,446
Average Daily Circulation (2004)			10,275

*Estimated station totals are sums of the Nielsen TV and Cable TV household estimates for each county in which the station registers viewing of more than 5% as per the Nielsen Survey Methods.

WGTV
Ch. 8
(Satellite of WGTU, Traverse City)

Network Service: ABC.

Licensee: MTC License LLC, 900 Laskin Rd., Virginia Beach, VA 23451.

Studio: 201 E. Front St., Traverse City, MI 49684.

Mailing Address: 201 E. Front St., Traverse City, MI 49684.

Phone: 231-946-2900. **Fax:** 231-946-1600.

E-mail: Lorip@wgtu.com

Web Site: http://www.wgtu.com

Technical Facilities: Channel No. 8 (180-186 MHz). Authorized power: 316-kw visual, 63.2-kw aural. Antenna: 978-ft above av. terrain, 864-ft. above ground, 1654-ft. above sea level.

Latitude 46° 03' 09"
 Longitude 84° 06' 28"

Transmitter: 0.9-mi. W of Goetzville, Chippewa County.

Digital Facilities: Channel No. 56 (722-728 MHz). Power: 70-kw max. visual. Antenna: 902-ft above av. terrain, 775-ft. above ground.

Latitude 46° 03' 08"
 Longitude 84° 06' 38"

FCC Digital File Number: BPCDT-19991027ABT. Granted: November 25, 2003.

Note: Latitude and longitude coordinates shown are based on the North American Datum of 1927 (NAD 27) as currently required by the Mass Media Bureau of the FCC.

Satellite Earth Station: Transmitter Larcany; Scientific-Atlanta, 7-meter C-band; Scientific-Atlanta receivers.

Ownership: Max Media LLC (Group Owner).

Began Operation: October 29, 1976. Sale to present owner by Scanlan Communications Inc. approved by FCC August 13, 2003.

Represented (sales): Katz American Television.

Represented (legal): Smithwick & Belendiuk PC.

Personnel:

Jeff Cash, President, General Manager & Program Director.

Chris Webb, General Sales Manager.

Jay Zaccharias, Chief Engineer.

Lori Puckett, Promotion & Production Director.

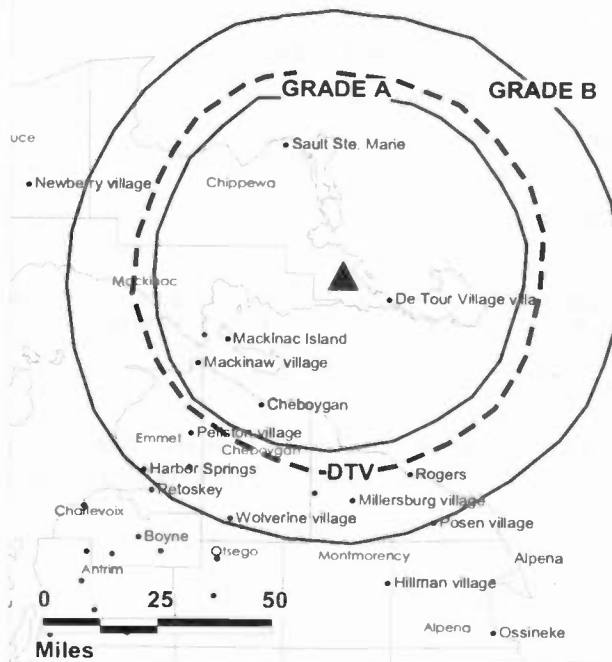
Lynne Bennett, Traffic Manager.

Rates: On request.

City of License: Sault Ste. Marie. **Station DMA:** Traverse City-Cadillac, MI.

Rank: 112.

WGTV BPCT-4685 GRANTED: 12/2/75



© 2005 Warren Communications News

Circulation © 2004 Nielsen. Coverage based on Nielsen study.

GrandTotal	Cable TV Households	Non-cable TV Households	Total TV Households
Estimated Station Totals *	27,540	44,460	72,000
Average Weekly Circulation (2004)	8,040	12,715	20,755
Average Daily Circulation (2004)			9,249
Station DMA Total	Cable TV Households	Non-cable TV Households	Total TV Households
Estimated Station Totals *	27,540	41,400	68,940
Average Weekly Circulation (2004)	8,040	12,345	20,385
Average Daily Circulation (2004)			9,215
Other DMA Total	Cable TV Households	Non-cable TV Households	Total TV Households
Estimated Station Totals *	0	3,060	3,060
Average Weekly Circulation (2004)	0	370	370
Average Daily Circulation (2004)			34

*Estimated station totals are sums of the Nielsen TV and Cable TV household estimates for each county in which the station registers viewing of more than 5% as per the Nielsen Survey Methods.

Michigan — Sault Ste. Marie

WWUP-DT

Ch. 49

Network Service: CBS.

Grantee: Heritage Broadcasting Co. of Michigan, Box 627, Cadillac, MI 49601.

Studio: 22320 130th Ave., Tustin, MI 49688.

Mailing Address: 22320 130th Ave., Tustin, MI 49688.

Phone: 231-775-3478; 800-782-7910. **Fax:** 231-775-3671.

E-mail: info@9and10news.com

Web Site: <http://www.9and10news.com>

Technical Facilities: Channel No. 49 (680-686 MHz). Authorized power: 950.4-kw max. visual. Antenna: 1214-ft above av. terrain, 1090-ft. above ground.

Latitude	46°	03'	36"
Longitude	84°	05'	57"

Note: Latitude and longitude coordinates shown are based on the North American Datum of 1927 (NAD 27) as currently required by the Mass Media Bureau of the FCC.

Ownership: Heritage Broadcasting Group (Group Owner).

Began Operation: November 1, 2001. High Definition.

Personnel:

Mario Iacobelli, General Manager.

Mark Featherston, General Sales Manager.

William Kring, Station Manager.

John DeMarsh, National Sales Manager.

Shann Vanderleek, Local Sales Manager.

Kevin Dunaway, News Director.

Jennifer Readan, Marketing & Promotion Director.

Lowell Shore, Chief Engineer.

Sherri Maziere, Programming Director.

City of License: Sault Ste. Marie. **Station DMA:** Traverse City-Cadillac, MI.

Rank: 112.

Nielsen Data: Not available.

Michigan — Sault Ste. Marie

WWUP-TV

Ch. 10

(Satellite of WWTW, Cadillac-Traverse City)

Network Service: CBS.

Licensee: Heritage Broadcasting Co. of Michigan, Box 627, Cadillac, MI 49601.

Studio: 22320 130th Ave., Tustin, MI 49688.

Mailing Address: Box 627, Cadillac, MI 49601.

Phone: 231-775-3478; 800-782-7910. Fax: 231-775-3671.

E-mail: info@9and10news.com

Web Site: http://www.9and10news.com

Technical Facilities: Channel No. 10 (192-198 MHz). Authorized power: 316-kw visual, 3.16-kw aural. Antenna: 1214-ft above av. terrain, 1126-ft. above ground, 1844-ft. above sea level.

Latitude 46° 03' 36"
Longitude 84° 05' 57"

Transmitter: Traynor Rd., Goetzville.

Digital Facilities: Channel No. 49 (680-686 MHz). Power: 950.4-kw max. visual. Antenna: 1214-ft above av. terrain, 1090-ft. above ground.

Latitude 46° 03' 36"
Longitude 84° 05' 57"

FCC Digital File Number: BPCDT-19991021ACO. Granted: March 09, 2001.

Note: Latitude and longitude coordinates shown are based on the North American Datum of 1927 (NAD 27) as currently required by the Mass Media Bureau of the FCC.

Multichannel TV Sound: Stereo only.

Satellite Earth Station: Transmitter Harris; Vertex, 4.6-meter Ku-band.

Ownership: Heritage Broadcasting Group (Group Owner).

Began Operation: June 15, 1962.

Represented (sales): Blair Television.

Represented (legal): Pepper & Corazzini LLP.

Personnel:

Mario Iacobelli, General Manager.

Mark Featherston, General Sales Manager.

William Kring, Station Manager.

John DeMarsh, National Sales Manager.

Shann Vanderleek, Local Sales Manager.

Kevin Dunaway, News Director.

Jennifer Readan, Promotion & Marketing Director.

Lowell Shore, Chief Engineer.

Sherri Maziere, Programming Director.

Rates: On request.

WWUP-TV BPCT-860926KG GRANTED: 11/21/86



© 2005 Warren Communications News

City of License: Sault Ste. Marie. Station DMA: Traverse City-Cadillac, MI.

Rank: 112.

Circulation © 2004 Nielsen. Coverage based on Nielsen study.

GrandTotal	Cable TV Households	Non-cable TV Households	Total TV Households
Estimated Station Totals *	27,540	44,460	72,000
Average Weekly Circulation (2004)	13,886	18,044	31,930
Average Daily Circulation (2004)			21,339
Station DMA Total	Cable TV Households	Non-cable TV Households	Total TV Households
Estimated Station Totals *	27,540	41,400	68,940
Average Weekly Circulation (2004)	13,886	17,634	31,520
Average Daily Circulation (2004)			21,284
Other DMA Total	Cable TV Households	Non-cable TV Households	Total TV Households
Estimated Station Totals *	0	3,060	3,060
Average Weekly Circulation (2004)	0	410	410
Average Daily Circulation (2004)			55

*Estimated station totals are sums of the Nielsen TV and Cable TV household estimates for each county in which the station registers viewing of more than 5% as per the Nielsen Survey Methods.

Michigan — Traverse City

WGTV

Ch. 29

(Operates satellite WGTV, Sault Ste. Marie)

Network Service: ABC.

Licensee: MTC License LLC, 900 Laskin Rd., Virginia Beach, VA 23451.

Studio: 201 E. Front St., Traverse City, MI 49684.

Mailing Address: 201 E. Front St., Traverse City, MI 49684.

Phone: 231-946-2900. **Fax:** 231-946-1600.

E-mail: lorip@wgtv.com

Web Site: http://www.wgtv.com/

Technical Facilities: Channel No. 29 (560-566 MHz). Authorized power: 1175-kw max. & 776-kw horizontal visual, 200-kw & 74.1-kw horizontal aural. Antenna: 1306-ft above av. terrain, 1224-ft. above ground, 2451-ft. above sea level.

Latitude 44° 44' 54"
Longitude 85° 04' 08"

Transmitter: 5.3-mi. N, 0.078-mi. E of Kalkaska on Hagni Rd., Excelsior Twp.

Digital Facilities: Channel No. 31 (572-578 MHz). Power: 78-kw visual, aural. Antenna: 1240-ft above av. terrain, 1160-ft. above ground, 2387-ft. above sea level.

Latitude 44° 44' 53"
Longitude 85° 004' 008"

FCC Digital File Number: BPCDT-19991027ABX. Granted: December 18, 2003.

Note: Latitude and longitude coordinates shown are based on the North American Datum of 1927 (NAD 27) as currently required by the Mass Media Bureau of the FCC.

Satellite Earth Stations: Transmitter Comark; Andrew, 4.5-meter C-band; Scientific Atlanta, 4.6-meter C-band; Scientific-Atlanta, Avantek receivers.

Ownership: Max Media LLC (Group Owner).

Began Operation: August 23, 1971. Sale to present owner by Scanlan Communications Inc. approved by FCC August 13, 2003. Sale to Scanlan Communications Inc. by Thomas Scanlan approved by FCC November 8, 1993. Sale to Thomas Scanlan by Michigan Center Broadcasting approved by FCC September 11, 1989. Sale to Center Group Broadcasting by Michigan TV Network Inc. approved by FCC 1982.

Represented (sales): Continental Television Sales.

Represented (legal): Smithwick & Belendiuk PC.

Personnel:

Jeff Cash, President, General Manager & Program Director.

Chris Webb, General Sales Manager.

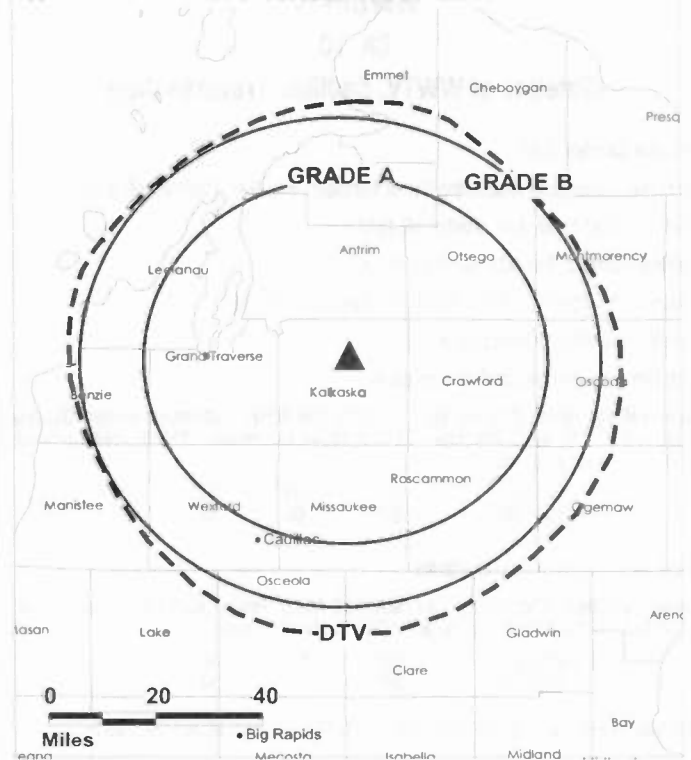
Jay Zacharias, Chief Engineer.

Lori Puckett, Promotion & Production Director.

Lynne Bennett, Traffic Manager.

Rates: On request.

WGTV BPCT-19991103ABE GRANTED: 3/30/00



© 2005 Warren Communications News

City of License: Traverse City. **Station DMA:** Traverse City-Cadillac, MI. **Rank:** 112.

Circulation © 2004 Nielsen. Coverage based on Nielsen study.

GrandTotal	Cable TV Households	Non-cable TV Households	Total TV Households
Estimated Station Totals *	115,070	76,800	191,870
Average Weekly Circulation (2004)	58,746	21,552	80,298
Average Daily Circulation (2004)			31,650
Station DMA Total	Cable TV Households	Non-cable TV Households	Total TV Households
Estimated Station Totals *	105,610	71,700	177,310
Average Weekly Circulation (2004)	57,866	21,205	79,071
Average Daily Circulation (2004)			31,152
Other DMA Total	Cable TV Households	Non-cable TV Households	Total TV Households
Estimated Station Totals *	9,460	5,100	14,560
Average Weekly Circulation (2004)	880	347	1,227
Average Daily Circulation (2004)			498

*Estimated station totals are sums of the Nielsen TV and Cable TV household estimates for each county in which the station registers viewing of more than 5% as per the Nielsen Survey Methods.

Michigan — Traverse City-Cadillac

WPBN-DT

Ch. 50

Network Service: NBC.

Licensee: WPBN/WTOM License Subsidiary Inc., Box 546, Traverse City, MI 49685.

Studio: 8518 M-72 West, Traverse City, MI 49686.

Mailing Address: Box 546, Traverse City, MI 49685.

Phone: 231-947-7770. **Fax:** 231-947-1229.

E-mail: jllewellyn@tv7-4.com

Web Site: <http://www.tv7-4.com>

Technical Facilities: Channel No. 50 (686-692 MHz). Authorized power: 78-kw max. visual. Antenna: 755-ft above av. terrain, 440-ft. above ground, 1506-ft. above sea level.

Latitude	44°	46'	36"
Longitude	85°	41'	002"

Note: Latitude and longitude coordinates shown are based on the North American Datum of 1927 (NAD 27) as currently required by the Mass Media Bureau of the FCC.

Ownership: Raycom Media Inc. (Group Owner).

Began Operation: July 23, 2003.

Represented (sales): Harrington, Richter & Parsons Inc.

Personnel:

John M. Llewellyn, Vice President & General Manager.

Terry Madaras, Production Manager.

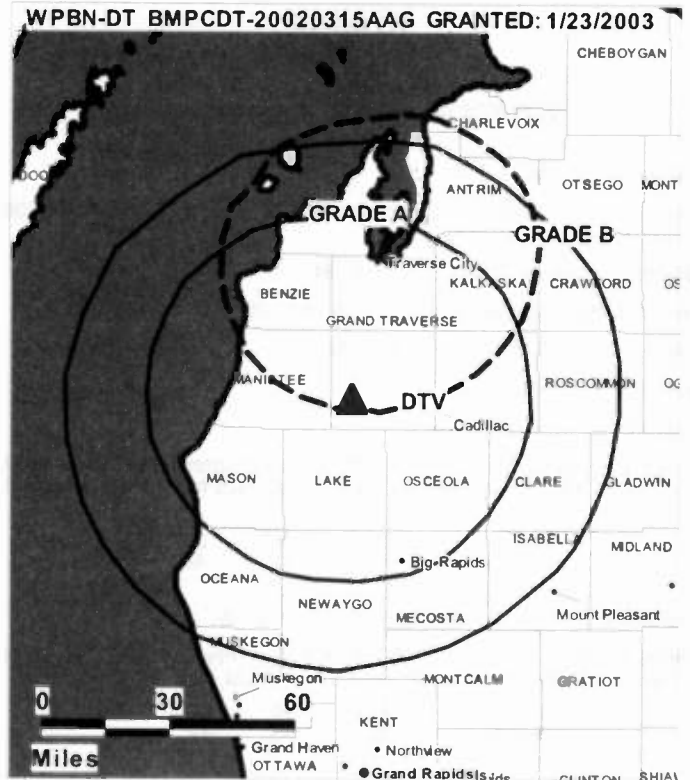
Wendy Wakefield, Business Manager.

Greg Johnson, Promotion Director.

Thom Pritz, General & Internet Sales Manager.

Doug DeYoung, News Director.

Mary Speck, Program Manager.



© 2005 Warren Communications News

Rick Finnie, Chief Engineer.

Barb Morris, Traffic Manager.

City of License: Traverse City. **Station DMA:** Traverse City-Cadillac, MI. **Rank:** 112.

Nielsen Data: Not available.

Michigan — Traverse City-Cadillac

WPBN-TV

Ch. 7

(Operates satellite WTOM, Cheboygan)

Network Service: NBC.

Licensee: WPBN/WTOM License Subsidiary Inc., 201 Monroe St., RSA Tower, 20th Floor, Montgomery, AL 36104.

Studio: 8518 M 72 W, Traverse City, MI 49684.

Mailing Address: Box 546, Traverse City, MI 49685-0546.

Phone: 231-947-7770. **Fax:** 231-947-1229.

E-mail: jllewellyn@tv7-4.com

Web Site: http://www.tv7-4.com

Technical Facilities: Channel No. 7 (174-180 MHz). Authorized power: 316-kw visual, 31.6-kw aural. Antenna: 1350-ft above av. terrain, 1125-ft. above ground, 2549-ft. above sea level.

Latitude	44°	16'	33"
Longitude	85°	42'	49"

Transmitter: 2-mi. S of Harrietta, 33-mi. S of Traverse City.

Digital Facilities: Channel No. 50 (686-692 MHz). Power: 78-kw max. visual. Antenna: 755-ft above av. terrain, 440-ft. above ground, 1506-ft. above sea level.

Latitude	44°	46'	36"
Longitude	85°	41'	00"

FCC Digital File Number: BPCDT-19991025ADJ. Granted: January 23, 2003.

Note: Latitude and longitude coordinates shown are based on the North American Datum of 1927 (NAD 27) as currently required by the Mass Media Bureau of the FCC.

Multichannel TV Sound: Stereo only.

Satellite Earth Stations: Harris, 3-meter Ku-band; ADM, 4-meter C-band; Vertex, 4.6-meter Ku-band; Harris, 6.1-meter Ku-band; Standard Communications, M/A-Corn, Harris, DX Antenna receivers.

SNG Mobile Dish: Radiation Systems, 2.4-meter Ku-band.

News Services: Associated Press, SNS, NBC News Channel, CNN Newsource.

Ownership: Raycom Media Inc. (Group Owner).

Began Operation: September 13, 1954. Sale to present owner by Federal Broadcasting approved by FCC September 24, 1996. Sale to Federal Broadcasting by Beam Communications approved by FCC August 2, 1990. Sale to Beam Communications by U.S. Tobacco Co. approved by FCC September 18, 1985 (Television Digest, Vol. 25:33). Sale to U.S. Tobacco Co. by Les Blederman, et al., approved by FCC September 12, 1979.

Represented (sales): Harrington, Righter & Parsons Inc.

Represented (engineering): Lohnes & Culver.

Personnel:

John M. Llewellyn, Vice President & General Manager.

Terry Madaras, Production Manager.

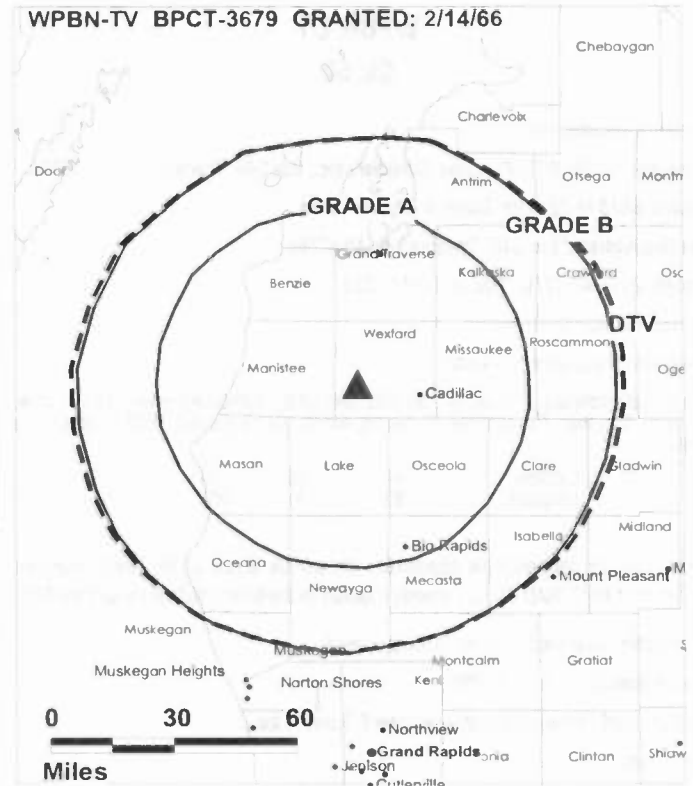
Wendy Wakefield, Business Manager.

Greg Johnson, Promotion Director.

Thom Pritz, General & Internet Sales Manager.

Barb Morris, Traffic Manager.

WPBN-TV BPCT-3679 GRANTED: 2/14/66



Doug DeYoung, News Director.

Mary Speck, Program Manager.

Rick Finnie, Chief Engineer.

Highest 30 Sec. Rate: \$900.

City of License: Traverse City. **Station DMA:** Traverse City-Cadillac, MI. **Rank:** 112.

Circulation © 2004 Nielsen. Coverage based on Nielsen study.

Grand Total	Cable TV Households	Non-cable TV Households	Total TV Households
Estimated Station Totals *	131,970	112,260	244,230
Average Weekly Circulation (2004)	80,575	47,425	128,000
Average Daily Circulation (2004)			72,128
Station OMA Total	Cable TV Households	Non-cable TV Households	Total TV Households
Estimated Station Totals *	112,640	77,870	190,510
Average Weekly Circulation (2004)	76,869	43,483	120,352
Average Daily Circulation (2004)			68,723
Other OMA Total	Cable TV Households	Non-cable TV Households	Total TV Households
Estimated Station Totals *	19,330	34,390	53,720
Average Weekly Circulation (2004)	3,706	3,942	7,648
Average Daily Circulation (2004)			3,405

*Estimated station totals are sums of the Nielsen TV and Cable TV household estimates for each county in which the station registers viewing of more than 5% as per the Nielsen Survey Methods.

WFUP
Ch. 45
(Satellite of WFQX, Cadillac)

Network Service: UPN, FOX.

Licensee: Rockfleet Broadcasting II LLC, 885 3rd Ave., 34th Floor, New York, NY 10022.

Studio: 7669 S. 45 Rd., Cadillac, MI 49601.

Mailing Address: 7669 S. 45 Rd., Cadillac, MI 49601.

Phone: 231-775-9813; 800-863-9090. Fax: 231-775-1898.

E-mail: bpfeiffer@fox.com

Web Site: http://www.fox33.com

Technical Facilities: Channel No. 45 (656-662 MHz). Authorized power: 155-kw visual. Antenna: 1063-ft above av. terrain, 600-ft. above ground, 2136-ft. above sea level.

Latitude 45° 10' 12"
 Longitude 84° 45' 04"

Transmitter: 2132 Tower Rd.

Digital Facilities: Channel No. 59 (740-746 MHz). Power: 1000-kw max. visual. Antenna: 896-ft above av. terrain, 433-ft. above ground.

Latitude 45° 10' 12"
 Longitude 84° 45' 04"

FCC Digital File Number: BPCDT-19991101AJL. (pending).

Note: Latitude and longitude coordinates shown are based on the North American Datum of 1927 (NAD 27) as currently required by the Mass Media Bureau of the FCC.

Multichannel TV Sound: Stereo only.

Ownership: Rockfleet Broadcasting II Inc. (Group Owner).

Began Operation: September 24, 1992.

Represented (sales): Millennium Sales & Marketing.

Represented (legal): Wiley, Rein & Fielding.

Personnel:

Bruce Pfeiffer, Vice President & General Manager.

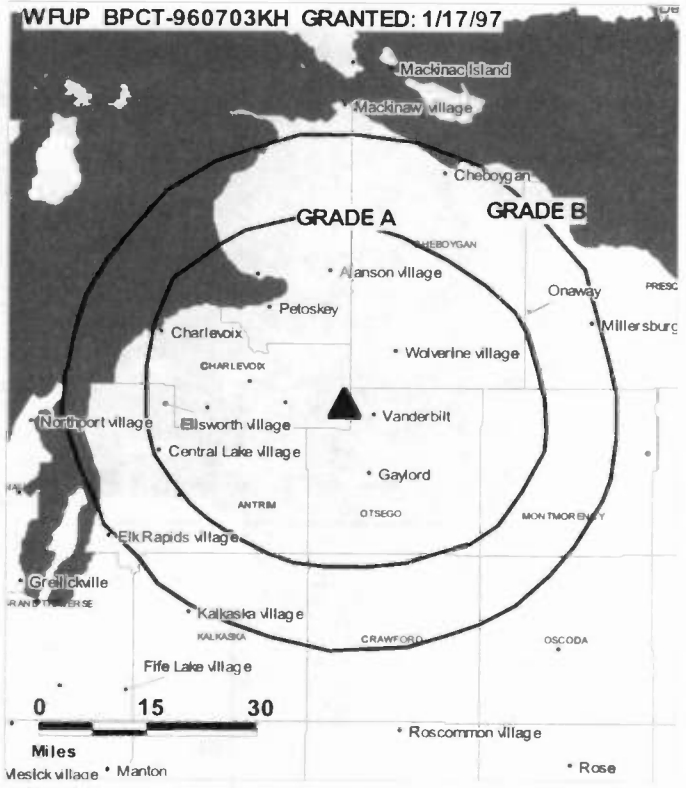
Dean Bushor, Local Sales Manager.

Quentin Parker, News Director.

Greg Buzzell, Chief Engineer.

Susan Trinklein, Business Manager.

Julia Horchner, Program, Promotion & Traffic Manager.



© 2005 Warren Communications News

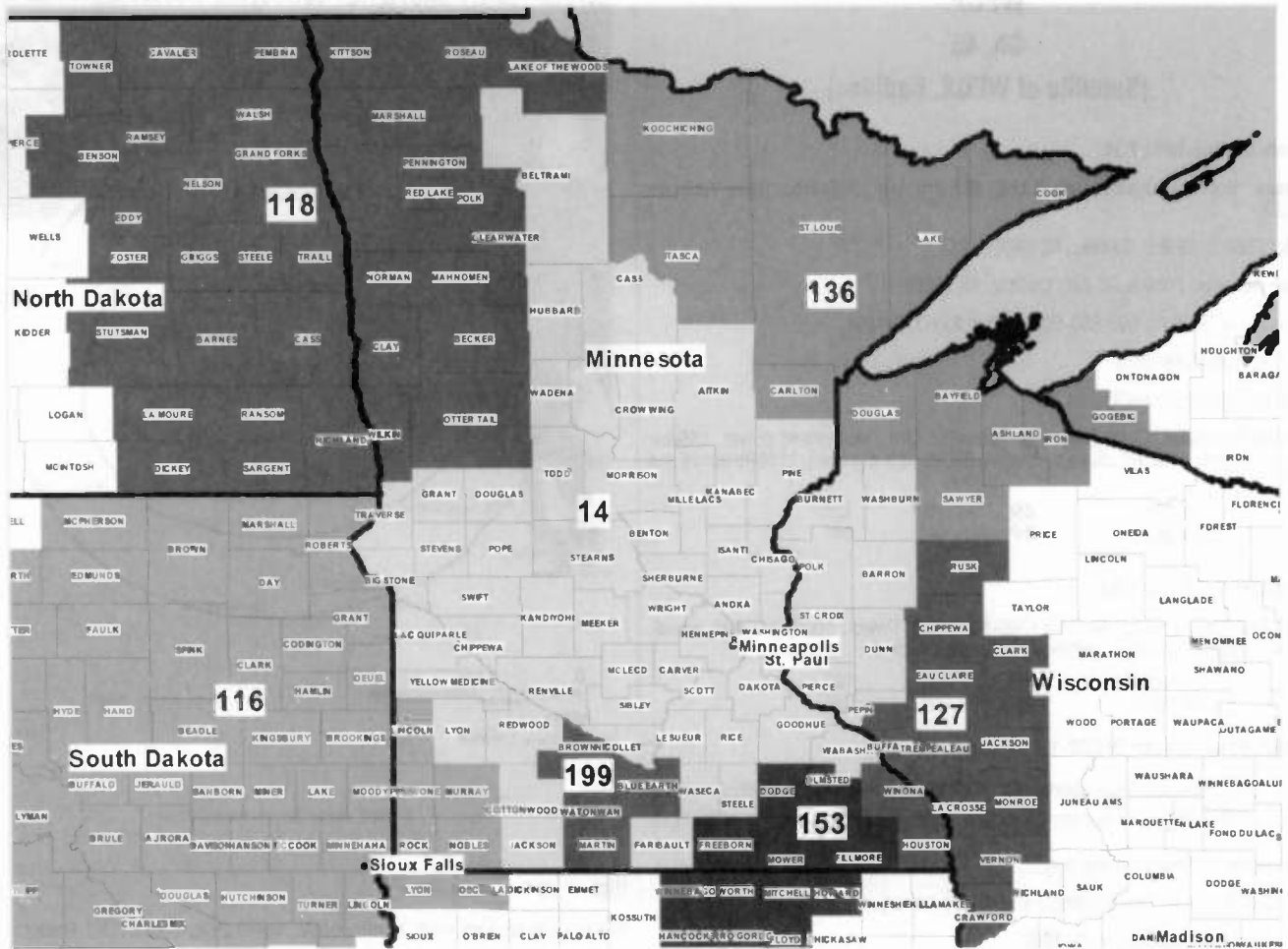
Highest 30 Sec. Rate: \$450.

City of License: Vanderbilt. Station DMA: Traverse City-Cadillac, MI. Rank: 112.

Circulation © 2004 Nielsen. Coverage based on Nielsen study.

Grand Total	Cable TV Households	Non-cable TV Households	Total TV Households
Estimated Station Totals *	33,290	32,040	65,330
Average Weekly Circulation (2004)	8,860	5,687	14,547
Average Daily Circulation (2004)			4,215
Station DMA Total	Cable TV Households	Non-cable TV Households	Total TV Households
Estimated Station Totals *	33,290	32,040	65,330
Average Weekly Circulation (2004)	8,860	5,687	14,547
Average Daily Circulation (2004)			4,215

* Estimated station totals are sums of the Nielsen TV and Cable TV household estimates for each county in which the station registers viewing of more than 5% as per the Nielsen Survey Methods.



© 2005 Warren Communications News

MARKET	NIELSEN DMA TV HOUSEHOLDS	RANK	MARKET AREA COMMERCIAL STATIONS
Minneapolis-St. Paul, MN	1,665,540	14	KARE-DT (35); KARE (11); KCCO-DT (24); KCCO-TV (7); KCCW-DT (20); KCCW-TV (12); KFTC (26); KMSP-DT (26); KMSP-TV (9); KMWB-DT (22); KMWB (23); KPXM-DT (40); KPXM (41); KRWF-DT (27); KRWF (43); KSAX-DT (36); KSAX (42); KSTC-DT (44); KSTC-TV (45); KSTP-DT (50); KSTP-TV (5); WCCO-DT (32); WCCO-TV (4); WFTC-DT (21); WFTC (29)
Sioux Falls (Mitchell), SD	242,930	116	KABY-DT (28); KABY-TV (9); KAUN (36); KDLO-DT (2); KDLO-TV (3); KDLT-DT (47); KDLT-TV (46); KDLV-DT (26); KDLV-TV (5); KELO-DT (32); KELO-TV (11); KPLO-DT (14); KPLO-TV (6); KPRY-DT (19); KPRY-TV (4); KSFY-DT (29); KSFY-TV (13); KTTM-DT (22); KTTM (12); KTTW-DT (7); KTTW (17)
Fargo-Valley City, ND	235,490	118	KBRR (10); KJRR (7); KNRR-DT (15); KNRR (12); KVLY-TV (11); KVRR-DT (19); KVRR (15); KXJB-TV (4); WOAY-TV (6); WDAZ-DT (59); WDAZ-TV (8)
La Crosse-Eau Claire, WI	206,490	127	WEAU-DT (39); WEAU-TV (13); WELX (48); WKBT-DT (41); WKBT (8); WLAX (25); WQOW-DT (15); WQOW (18); WXOW-DT (14); WXOW-TV (19)
Duluth, MN-Superior, WI	175,030	136	KBJR-DT (19); KBJR-TV (6); KDLH-DT (33); KDLH (3); KQDS-DT (17); KQDS-TV (21); KRIL (11); WDIO-DT (43); WDIO-TV (10); WIRT-DT (36); WIRT (13)
Rochester, MN-Mason City, IA-Austin, MN	142,570	153	KAAL-DT (33); KAAL (6); KIMT-DT (42); KIMT (3); KTTC-DT (36); KTTC (10); KXLT-DT (46); KXLT-TV (47)
Mankato, MN	51,390	199	KEYC-DT (38); KEYC-TV (12)

Minnesota *Digital* Station Totals as of December 1, 2004

	VHF	UHF	TOTAL
Commercial Television	0	20	20
Educational Television	0	7	7
	0	27	27

Minnesota Analog Station Totals as of December 1, 2004

	VHF	UHF	TOTAL
Commercial Television	14	9	23
Educational Television	4	4	8
	18	13	31

KCCO-DT

Ch. 24

Network Service: CBS.

Grantee: CBS Broadcasting Inc., 600 New Hampshire Ave. NW, Suite 1200, Washington, DC 20037.

Studio: 525 Broadway, Alexandria, MN 56308.

Mailing Address: Box 294, Alexandria, MN 56308.

Phone: 320-763-5166. **Fax:** 320-763-4991.

E-mail: wccotelevision@wcco.cbs.com

Web Site: <http://www.wcco.com>

Technical Facilities: Channel No. 24 (530-536 MHz). Authorized power: 674.9-kw max. visual. Antenna: 1001-ft above av. terrain, 954-ft. above ground.

Latitude	45°	41'	10"
Longitude	95°	08'	03"

Note: Latitude and longitude coordinates shown are based on the North American Datum of 1927 (NAD 27) as currently required by the Mass Media Bureau of the FCC.

Ownership: Viacom Inc. (Group Owner).

Began Operation: Station operating under Special Temporary Authority; no on-air date

Personnel:

Ed Piette, Vice President, General Manager.

Melissa Martin, Program Coordinator.

Casey Kespohl, Creative Services.

Trey Fabacher, Station Manager.

Paul Wilkenson, Engineering & Operations Director.

Tom Bourassa, General Sales Manager.

Mary Jo Mathewson, National Sales Manager.

Jeff Kiernon, News Director.

Gary Kroger, Chief Engineer.

Ann Oeullette, Controller.

Jeanine Socha, Program & Research Director.

City of License: Alexandria. **Station DMA:** Minneapolis-St. Paul, MN. **Rank:** 14.

Nielsen Data: Not available.

KCCO-TV

Ch. 7

(Satellite of WCCO-TV, Minneapolis-St. Paul)

Network Service: CBS.

Licensee: CBS Broadcasting Inc., 2000 K St. NW, Suite 725, Washington, DC 20006.

Studio: 525 Broadway, Alexandria, MN 56308.

Mailing Address: Box 294, Alexandria, MN 56308.

Phone: 320-763-5166. **Fax:** 320-763-4991.

E-mail: wccotelevision@wcco.cbs.com

Web Site: http://www.wcco.com

Technical Facilities: Channel No. 7 (174-180 MHz). Authorized power: 316-kw visual, 63.2-kw aural. Antenna: 1165-ft above av. terrain, 1119-ft. above ground, 2510-ft. above sea level.

Latitude 45° 41' 10"
Longitude 95° 08' 03"

Transmitter: 2.5-mi. SE of Westport.

Digital Facilities: Channel No. 24 (530-536 MHz). Power: 674.9-kw max. visual. Antenna: 1001-ft above av. terrain, 954-ft. above ground.

Latitude 45° 41' 10"
Longitude 95° 08' 03"

FCC Digital File Number: BPCDT-19991025ACO. Granted: April 28, 2000.

Note: Latitude and longitude coordinates shown are based on the North American Datum of 1927 (NAD 27) as currently required by the Mass Media Bureau of the FCC.

Satellite Earth Stations: Transmitter RCA; Vertex, 4.7-meter Ku-band; Harris, 6-meter; M/A-Com, Harris receivers.

News Service: AP.

Ownership: Viacom Inc. (Group Owner).

Began Operation: October 8, 1958.

Personnel:

Ed Piette, Vice President & General Manager.

Melissa Martin, Program Coordinator.

Casey Kespohl, Creative Services.

Trey Fabacher, Station Manager.

Tom Bourassa, General Sales Manager.

Paul Wilkenson, Engineering & Operations Director.

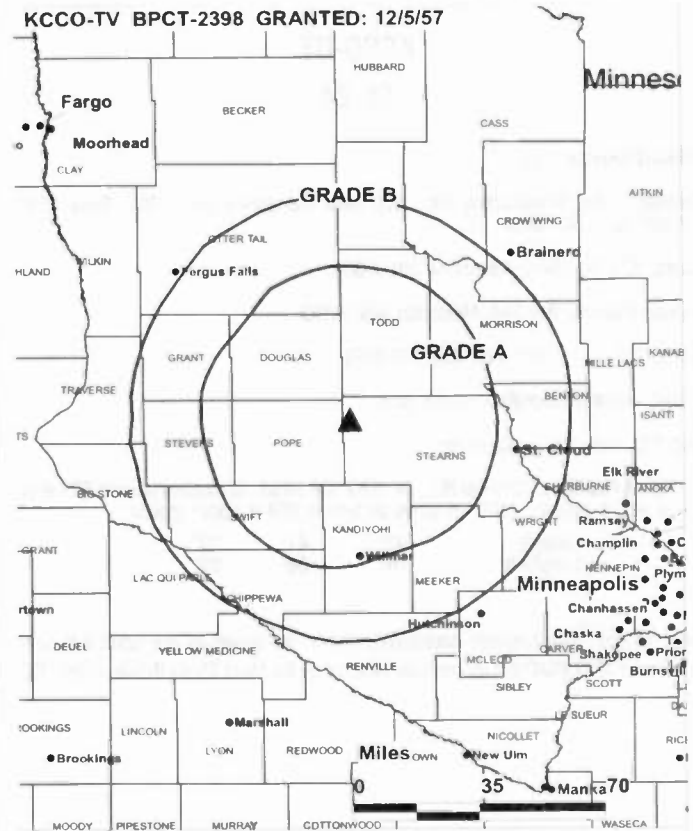
Mary Jo Mathewson, National Sales Manager.

Jeff Kiernan, News Director.

Gary Kroger, Chief Engineer.

Ann Oeullette, Controller.

Jeanine Socha, Programming & Research Director.



© 2005 Warren Communications News

Rates: On request.

City of License: Alexandria. **Station DMA:** Minneapolis-St. Paul, MN. **Rank:** 14.

Circulation © 2004 Nielsen. Coverage based on Nielsen study.

Grand Total	Cable TV Households	Non-cable TV Households	Total TV Households
Estimated Station Totals *	77,050	75,030	152,080
Average Weekly Circulation (2004)	27,706	18,788	46,494
Average Daily Circulation (2004)			23,406
Station DMA Total	Cable TV Households	Non-cable TV Households	Total TV Households
Estimated Station Totals *	48,730	61,850	110,580
Average Weekly Circulation (2004)	15,065	15,195	30,260
Average Daily Circulation (2004)			16,072
Other DMA Total	Cable TV Households	Non-cable TV Households	Total TV Households
Estimated Station Totals *	28,320	13,180	41,500
Average Weekly Circulation (2004)	12,641	3,593	16,234
Average Daily Circulation (2004)			7,334

*Estimated station totals are sums of the Nielsen TV and Cable TV household estimates for each county in which the station registers viewing of more than 5% as per the Nielsen Survey Methods.

Minnesota — Alexandria

KSAX

Ch. 42

(Satellite of KSTP-TV, St. Paul-Minneapolis)

Network Service: ABC.

Licensee: KSAX-TV LLC, 3415 University Ave., St. Paul, MN 55114.

Studio: 415 Fillmore St., Alexandria, MN 56308.

Mailing Address: Box 189, Alexandria, MN 56308.

Phone: 320-763-5729; 800-584-9803. **Fax:** 320-763-4627.

E-mail: epiette@kstp.com

Web Site: http://www.ksax.com

Technical Facilities: Channel No. 42 (638-644 MHz). Authorized power: 2770-kw max. visual, 277-kw aural. Antenna: 1176-ft above av. terrain, 1164-ft. above ground, 2523-ft. above sea level.

Latitude 45° 41' 59"
Longitude 95° 10' 36"

Transmitter: E side of Rte. 33, approx. 0.6-mi. S of Intersection with Rte. 28, near Westport.

Digital Facilities: Power: 1000-kw max. visual. Antenna: 1115-ft above av. terrain, 1109-ft. above ground, 2466-ft. above sea level.

Latitude 45° 41' 59"
Longitude 95° 10' 35"

Note: Latitude and longitude coordinates shown are based on the North American Datum of 1927 (NAD 27) as currently required by the Mass Media Bureau of the FCC.

Ownership: Hubbard Broadcasting Inc. (Group Owner).

Began Operation: September 15, 1987.

Represented (sales): Petry Television Inc.

Represented (legal): Fletcher, Heald & Hildreth PLC.

Represented (engineering): du Trel, Lundin & Rackley Inc.

Personnel:

Corliss Stark, Promotion Director.

Kristi Neller, Traffic Manager.

Ed Smith, Station Manager.

Terri Shatek, Sales Coordinator.

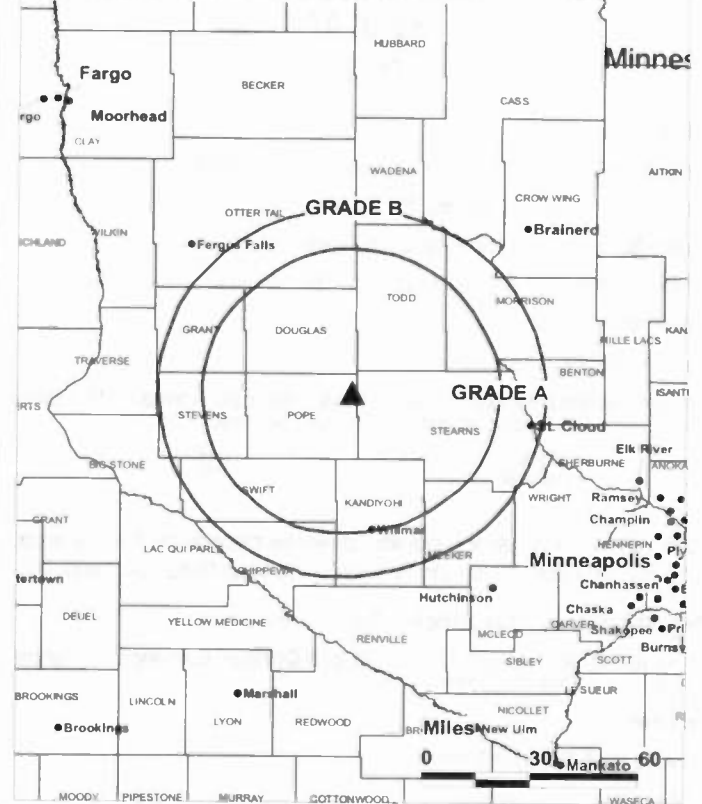
Nathan Leding, News Director.

Larry Eckblad, Chief Engineer.

Rates: On request.

City of License: Alexandria. **Station DMA:** Minneapolis-St. Paul, MN. **Rank:** 14.

KSAX BMPCT-870305KO GRANTED: 7/10/87



© 2005 Warren Communications News

Circulation © 2004 Nielsen. Coverage based on Nielsen study.

GrandTotal	Cable TV Households	Non-cable TV Households	Total TV Households
Estimated Station Totals *	95,370	64,240	159,610
Average Weekly Circulation (2004)	35,014	16,661	51,675
Average Daily Circulation (2004)			27,191
Station DMA Total	Cable TV Households	Non-cable TV Households	Total TV Households
Estimated Station Totals *	82,140	44,440	126,580
Average Weekly Circulation (2004)	32,275	14,151	46,426
Average Daily Circulation (2004)			24,564
Other DMA Total	Cable TV Households	Non-cable TV Households	Total TV Households
Estimated Station Totals *	13,230	19,800	33,030
Average Weekly Circulation (2004)	2,739	2,510	5,249
Average Daily Circulation (2004)			2,627

*Estimated station totals are sums of the Nielsen TV and Cable TV household estimates for each county in which the station registers viewing of more than 5% as per the Nielsen Survey Methods.

KSAX-DT

Ch. 36

Network Service: ABC.

Grantee: KSAX-TV Inc., 415 Fillmore St., Alexandria, MN 56308.

Studio: 405 Fillmore St., Alexandria, MN 56308.

Mailing Address: Box 189, Alexandria, MN 56308.

Phone: 320-763-5729; 800-584-9803. **Fax:** 320-763-4627.

E-mail: eplette@kstp.com

Web Site: <http://www.ksax.com>

Technical Facilities: Authorized power: 1000-kw max. visual. Antenna: 1115-ft above av. terrain, 1109-ft. above ground, 2466-ft. above sea level.

Latitude	45°	41'	59"
Longitude	95°	10'	35"

Note: Latitude and longitude coordinates shown are based on the North American Datum of 1927 (NAD 27) as currently required by the Mass Media Bureau of the FCC.

Ownership: Hubbard Broadcasting Inc. (Group Owner).

Began Operation: December 1, 2002. Standard Definition. Operating under Special Temporary Authority at 84-kw max. visual.

Personnel:

Corliss Stark, Promotion Director.

Kristi Neller, Traffic Manager.

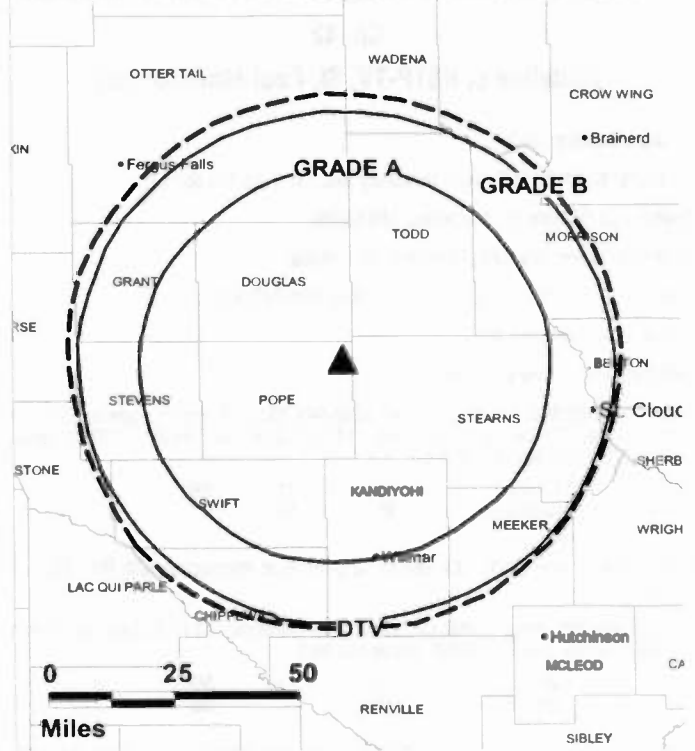
Ed Smith, Station Manger.

Terry Shatek, Sales Coordinator.

Nathan Leding, News Director.

Larry Eckblad, Chief Engineer.

KSAX-DT BMPCDT-20020605AAX GRANTED: 7/29/2002



© 2005 Warren Communications News

City of License: Alexandria. **Station DMA:** Minneapolis-St. Paul, MN. **Rank:** 14.

Nielsen Data: Not available.

KAAL
Ch. 6

Network Service: ABC.

Licensee: Hubbard Broadcasting Inc., 3415 University Ave., St. Paul, MN 55114-2099.

Studio: 1701 10th Place NE, Austin, MN 55912.

Mailing Address: Box 577, Austin, MN 55912.

Phone: 507-437-6666. Fax: 507-433-9560.

E-mail: pstgeorge@kaaltv.com

Web Site: <http://www.kaaltv.com>

Technical Facilities: Channel No. 6 (82-88 MHz). Authorized power: 100-kw visual, 10-kw aural. Antenna: 1050-ft above av. terrain, 1026-ft. above ground, 2321-ft. above sea level.

Latitude 43° 37' 42"
Longitude 93° 09' 12"

Transmitter: 4.4-mi. N of Myrtle.

Digital Facilities: Channel No. 33 (584-590 MHz). Power: 1000-kw max. visual. Antenna: 968-ft above av. terrain, 904-ft. above ground.

Latitude 43° 37' 42"
Longitude 93° 09' 12"

FCC Digital File Number: BPCDT-19991022ABU. Granted: January 28, 2000.

Note: Latitude and longitude coordinates shown are based on the North American Datum of 1927 (NAD 27) as currently required by the Mass Media Bureau of the FCC.

Multichannel TV Sound: Stereo only.

Satellite Earth Stations: Transmitter RCA; RCA, 3-meter Ku-band; Miralite, 3.7-meter C-band; Andrew, 4.5-meter C-band; Andrew, 7.3-meter C-band; Pinzone, M/A-Com, Avantek receivers.

News Services: AP, ABC NewsOne.

Ownership: Hubbard Broadcasting Inc. (Group Owner).

Began Operation: July 27, 1953. Sale to present owner by GOCOM Holdings LLC approved by FCC December 28, 2000. Grapevine Communications Inc. merger with GOCOM Communications LLC, forming GOCOM Holdings LLC, approved by FCC November 1, 1999. Sale to Grapevine Communications Inc. by Eastern Broadcasting Corp. approved by FCC July 3, 1997 (Television Digest, Vol. 37:12). Sale to Eastern Broadcasting Corp. approved by FCC August 16, 1994 (Vol. 34:26; 35:8). Sale to Wooster Republican Printing Co. by News-Press & Gazette Co. approved by FCC December 13, 1985 (Vol. 25:44). Sale to News Press & Gazette Co. by Black Hawk Broadcasting approved by FCC September 17, 1980. Previous sale by Chester A. Weseman & associates approved by FCC October 29, 1958 (Vol. 13:6).

Represented (sales): Millennium Sales & Marketing.

Represented (legal): Shaw Pittman.

Personnel:

Pat St. George, General Manager.

Jeff Bowers, General Sales Manager.

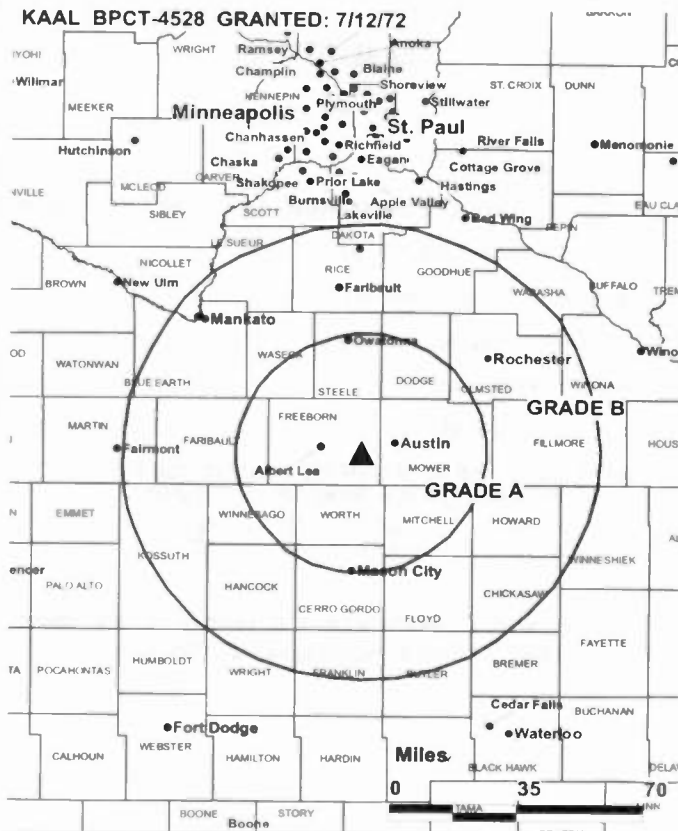
Sue Westphal, Business Manager.

Gary Peterson, News Director.

Wendell Nelson, Chief Engineer.

Dan Collado, Promotion Director & Production Manager.

KAAL BPCT-4528 GRANTED: 7/12/72



© 2005 Warren Communications News

Lora Lee Bauer, Traffic Manager.

Leo Coyle, Programming Director.

Rates: On request.

City of License: Austin. Station DMA: Rochester, MN-Mason City, IA-Austin, MN.

Rank: 153.

Circulation © 2004 Nielsen. Coverage based on Nielsen study.

Grand Total	Cable TV Households	Non-cable TV Households	Total TV Households
Estimated Station Totals *	173,270	82,970	256,240
Average Weekly Circulation (2004)	73,641	32,377	106,018
Average Daily Circulation (2004)			49,622
Station OMA Total	Cable TV Households	Non-cable TV Households	Total TV Households
Estimated Station Totals *	92,300	49,000	141,300
Average Weekly Circulation (2004)	60,429	26,788	87,217
Average Daily Circulation (2004)			43,382
Other OMA Total	Cable TV Households	Non-cable TV Households	Total TV Households
Estimated Station Totals *	80,970	33,970	114,940
Average Weekly Circulation (2004)	13,212	5,589	18,801
Average Daily Circulation (2004)			6,240

*Estimated station totals are sums of the Nielsen TV and Cable TV household estimates for each county in which the station registers viewing of more than 5% as per the Nielsen Survey Methods.

KAAL-DT

Ch. 33

Network Service: ABC.

Grantee: Hubbard Broadcasting Inc., 3415 University Ave., St. Paul, MN 55114-2099.

Studio: 1701 10th Place NE, Austin, MN 55912.

Mailing Address: Box 577, Austin, MN 55912.

Phone: 507-437-6666. **Fax:** 507-433-9560.

E-mail: pstgeorge@kaaltv.com

Web Site: <http://www.kaaltv.com>

Technical Facilities: Channel No. 33 (584-590 MHz). Authorized power: 1000-kw max. visual. Antenna: 968-ft above av. terrain, 904-ft. above ground.

Latitude	43°	37'	42"
Longitude	93°	09'	12"

Note: Latitude and longitude coordinates shown are based on the North American Datum of 1927 (NAD 27) as currently required by the Mass Media Bureau of the FCC.

Ownership: Hubbard Broadcasting Inc. (Group Owner).

Began Operation: February 20, 2002. Standard Definition. Operating under under Special Temporary Authority at 4.9-kw max. visual.

Represented (sales): Millennium Sales & Marketing.

Personnel:

Pat St. George, General Manager.

Jeff Bowers, General Sales Manager.

Sue Westphal, Business Manager.

Gary Peterson, News Director.

Wendell Nelson, Chief Engineer.

Dan Collado, Promotion Director & Production Manager.

Lora Lee Bauer, Traffic Manager.

Lee Coyle, Programming Director.

City of License: Austin. **Station DMA:** Rochester, MN-Mason City, IA-Austin, MN.

Rank: 153.

Nielsen Data: Not available.

KFTC
Ch. 26
(Satellite of WFTC, Minneapolis-St. Paul)

Network Service: FOX.

Licensee: Fox Television Stations Inc., 5151 Wisconsin Ave. NW, Washington, DC 20016.

Studio: 11358 Viking Dr., Eden Prairie, MN 55344.

Mailing Address: 11358 Viking Dr., Eden Prairie, MN 55344.

Phone: 612-379-2929. Fax: 612-379-2900.

E-mail: crueppel@mnfox.com

Technical Facilities: Channel No. 26 (542-548 MHz). Authorized power: 13.8-kw max. visual. Antenna: 512-ft above av. terrain, 476-ft. above ground, 1887-ft. above sea level.

Latitude 47° 33' 21.17"
 Longitude 94° 48' 04.03"

Transmitter: CR 405 & Summac.

Note: Latitude and longitude coordinates shown are based on the North American Datum of 1927 (NAD 27) as currently required by the Mass Media Bureau of the FCC.

Ownership: Fox Television Stations Inc. (Group Owner).

Began Operation: October 1, 1999. Swapped with WFTC Minneapolis-St. Paul, MN for Fox Television's KMOL-TV San Antonio, TX & KTVX Salt Lake City, UT. FCC approved deal September 21, 2001. Sale to Clear Channel Broadcasting Inc. by Media Properties LP approved by FCC May 27, 1999.

Represented (legal): Hogan & Hartson LLP.

Personnel:

Carol Rueppel, Vice President & General Manager.

Scott Brady, Promotions, Marketing & Creative Services Director.

David Pascua, Research & New Media Director.

Bob Burzillo, National Sales Manager.

Ted Canova, News Director.

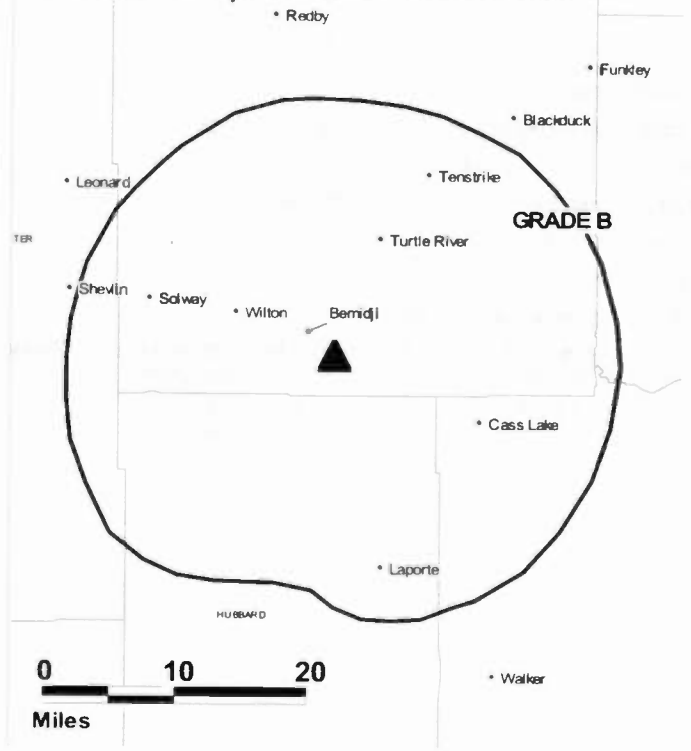
Marc Majerus, Chief Engineer.

Mark Cross, Business Manager.

Leslie Keane, Program Director.

City of License: Bemidji. Station DMA: Minneapolis-St. Paul, MN. Rank: 14.

KFTC BMPCT-19980828KF GRANTED: 7/22/1999



© 2005 Warren Communications News

Circulation © 2004 Nielsen. Coverage based on Nielsen study.

GrandTotal	Cable TV Households	Non-cable TV Households	Total TV Households
Estimated Station Totals *	5,510	9,420	14,930
Average Weekly Circulation (2004)	2,623	848	3,471
Average Daily Circulation (2004)			836
Station DMA Total	Cable TV Households	Non-cable TV Households	Total TV Households
Estimated Station Totals *	5,510	9,420	14,930
Average Weekly Circulation (2004)	2,623	848	3,471
Average Daily Circulation (2004)			836

*Estimated station totals are sums of the Nielsen TV and Cable TV household estimates for each county in which the station registers viewing of more than 5% as per the Nielsen Survey Methods.

KQDS-DT
Ch. 17

Network Service: IND.

Grantee: KQDS Acquisition Corp., Box 9115, Fargo, ND 58106.

Studio: 2001 London Rd., Duluth, MN 55812.

Mailing Address: 2001 London Rd., Duluth, MN 55812.

Phone: 218-728-1622. **Fax:** 218-728-1557.

E-mail: dhileman@kqdsfox21.tv

Web Site: <http://www.breshanlnk.net>

Technical Facilities: Channel No. 17 (488-494 MHz). Authorized power: 1000-kw max. visual. Antenna: 981-ft above av. terrain, 763-ft. above ground.

Latitude	46°	47'	37"
Longitude	92°	07'	03"

Note: Latitude and longitude coordinates shown are based on the North American Datum of 1927 (NAD 27) as currently required by the Mass Media Bureau of the FCC.

Ownership: KQDS Acquisition Corp. (Group Owner).

Began Operation: Station operating under Special Temporary Authority; no on-air date

Represented (sales): Millennium Sales & Marketing.

Personnel:

Dave Hileman, General Manager.

Steve Schuyler, Chief Engineer.

Chuck Schaub, Program Manager.

City of License: Duluth. **Station DMA:** Duluth, MN-Superior, WI. **Rank:** 136.

Nielsen Data: Not available.

KQDS-TV

Ch. 21

Network Service: FOX.

Licensee: KQDS Acquisition Corp., 4015 9th Ave. SW, Fargo, ND 58103.

Studio: 2001 London Rd., Duluth, MN 55812.

Mailing Address: 2001 London Rd., Duluth, MN 55812.

Phone: 218-728-1622. **Fax:** 218-728-1557.

E-mail: dhileman@kqdsfox21.tv

Web Site: http://www.breshanlink.net

Technical Facilities: Channel No. 21 (512-518 MHz). Authorized power: 550-kw max. visual. Antenna: 932-ft above av. terrain, 716-ft. above ground, 1953-ft. above sea level.

Latitude 46° 47' 39"
Longitude 92° 07' 03"

Transmitter: 1603 N. First Ave. W.

Digital Facilities: Channel No. 17 (488-494 MHz). Power: 1000-kw max. visual. Antenna: 981-ft above av. terrain, 763-ft. above ground.

Latitude 46° 47' 37"
Longitude 92° 07' 03"

FCC Digital File Number: BPCDT-19991028AB1. Granted: June 06, 2001.

Note: Latitude and longitude coordinates shown are based on the North American Datum of 1927 (NAD 27) as currently required by the Mass Media Bureau of the FCC.

Ownership: KQDS Acquisition Corp. (Group Owner).

Began Operation: January 1, 1997. Sale to present owner by Fant Broadcasting Co. LLC approved by FCC September 28, 1998 (Television Digest, Vol. 38:3).

Represented (sales): Millennium Sales & Marketing.

Personnel:

Dave Hileman, General Manager.

Steve Schuyler, Chief Engineer.

Chuck Schaub, Program Manager.

Rates: On request.

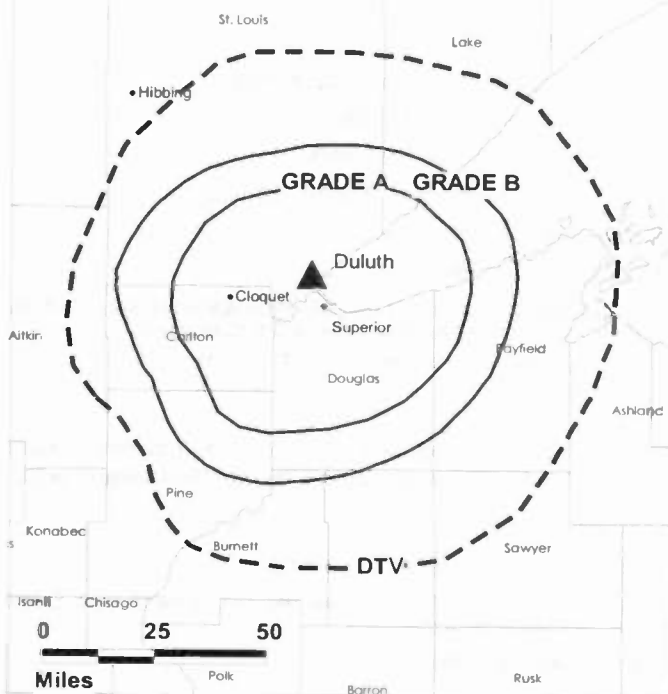
City of License: Duluth. **Station DMA:** Duluth, MN-Superior, WI. **Rank:** 136.

Television & Cable Factbook: ONLINE

For information, call 800-771-9202

www.factbookonline.com

KQDS-TV BMPCT-19991014AAQ GRANTED: 2/3/2000



© 2005 Warren Communications News

Circulation © 2004 Nielsen. Coverage based on Nielsen study.

GrandTotal	Cable TV Households	Non-cable TV Households	Total TV Households
Estimated Station Totals *	85,830	101,880	187,710
Average Weekly Circulation (2004)	36,083	32,137	68,220
Average Daily Circulation (2004)			23,369
Station DMA Total	Cable TV Households	Non-cable TV Households	Total TV Households
Estimated Station Totals *	80,030	90,010	170,040
Average Weekly Circulation (2004)	34,513	30,813	65,326
Average Daily Circulation (2004)			22,835
Other DMA Total	Cable TV Households	Non-cable TV Households	Total TV Households
Estimated Station Totals *	5,800	11,870	17,670
Average Weekly Circulation (2004)	1,570	1,324	2,894
Average Daily Circulation (2004)			534

*Estimated station totals are sums of the Nielsen TV and Cable TV household estimates for each county in which the station registers viewing of more than 5% as per the Nielsen Survey Methods.

WDIO-DT
Ch. 43

Network Service: ABC.

Grantee: WDIO-TV LLC, 10 Observation Rd., Duluth, MN 55811.

Studio: 10 Observation Rd., Duluth, MN 55811.

Mailing Address: Box 16897, Duluth, MN 55816.

Phone: 218-727-6864; 800-477-1013. **Fax:** 218-727-4415.

E-mail: rspellerberg@wdio.com

Web Site: http://www.wdio.com

Technical Facilities: Channel No. 43 (644-650 MHz). Authorized power: 1000-kw max. visual. Antenna: 879-ft above av. terrain, 696-ft. above ground.

Latitude	46°	47'	15"
Longitude	92°	07'	21"

Note: Latitude and longitude coordinates shown are based on the North American Datum of 1927 (NAD 27) as currently required by the Mass Media Bureau of the FCC.

News Services: AP, Conus.

Ownership: Hubbard Broadcasting Inc. (Group Owner).

Began Operation: September 18, 2002. High Definition. Operating under Special Temporary Authority at 54-kw max. visual.

Represented (sales): Petry Television Inc.

Personnel:

George Couture, Vice President & General Manager.

Ray Spellerberg, Director of Sales.

Steve Goodspeed, News Director.

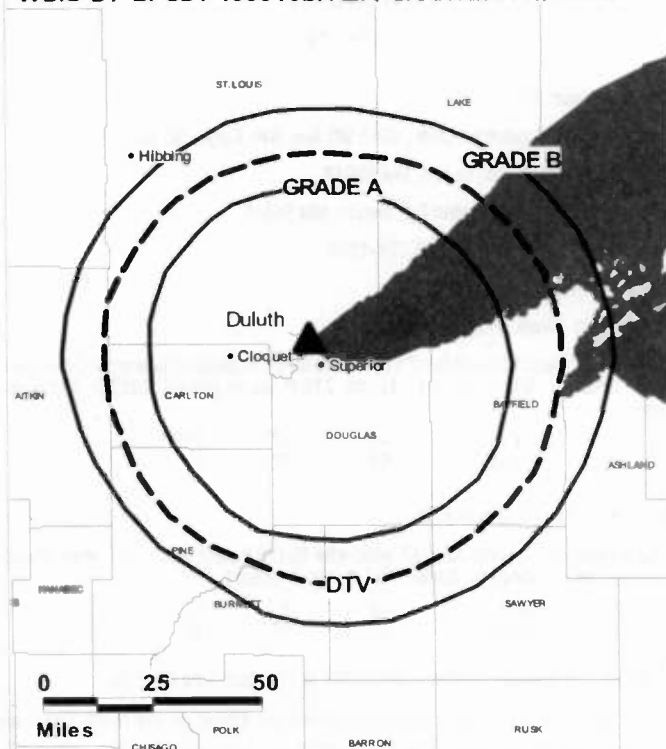
Mike Hatelstad, Chief Engineer.

Peggy Scandin, Business Manager.

David Poirier, Program Director.

Jeff Laundergan, Promotion Director.

WDIO-DT BPCDT-19991027 ABA GRANTED: 11/27/2001



© 2005 Warren Communications News

Jesse Porter, Production Director.

Diane Sargent, Traffic Manager.

City of License: Duluth. **Station DMA:** Duluth, MN-Superior, WI. **Rank:** 136.

Nielsen Data: Not available.

WDIO-TV
Ch. 10
(Operates satellite WIRT, Hibbing)

Network Service: ABC.

Licensee: WDIO-TV LLC, 3415 University Ave., St. Paul, MN 55114.

Studio: 10 Observation Rd., Duluth, MN 55811.

Mailing Address: Box 16897, Duluth, MN 55816.

Phone: 218-727-6864; 800-477-1013. Fax: 218-727-4415.

E-mail: rspellerberg@wdio.com

Web Site: <http://www.wdio.com>

Technical Facilities: Channel No. 10 (192-198 MHz). Authorized power: 316-kw visual, 31.6-kw aural. Antenna: 987-ft above av. terrain, 789-ft. above ground, 2000-ft. above sea level.

Latitude 46° 47' 13"
 Longitude 92° 07' 17"

Transmitter: 10 Observation Rd., Duluth.

Digital Facilities: Channel No. 43 (644-650 MHz). Power: 1000-kw max. visual. Antenna: 879-ft above av. terrain, 696-ft. above ground.

Latitude 46° 47' 15"
 Longitude 92° 07' 21"

FCC Digital File Number: BPCDT-19991027ABA. Granted: November 27, 2001.

Note: Latitude and longitude coordinates shown are based on the North American Datum of 1927 (NAD 27) as currently required by the Mass Media Bureau of the FCC.

Satellite Earth Stations: Transmitter RCA; Scientific-Atlanta, 5-meter Ku-band; Andrew, 7.3-meter C-band; Avantek receivers.

News Services: SNN, Conus, AP, ABC NewsOne.

Ownership: Hubbard Broadcasting Inc. (Group Owner).

Began Operation: January 24, 1966. Sale to Harcourt Brace Jovanovich Inc. by Frank P. Befera, et al., approved by FCC March 23, 1978 (Television Digest, Vol. 17:28). Sale to Hubbard Broadcasting approved by FCC November 27, 1987 (Vol. 27:33).

Represented (sales): Petry Television Inc.

Represented (legal): Holland & Knight.

Represented (engineering): du Trell, Lundin & Rackley Inc.

Personnel:

George Couture, Vice President & General Manager.

Ray Spellerberg, Director of Sales.

Steve Goodspeed, News Director.

Mike Hatlestad, Chief Engineer.

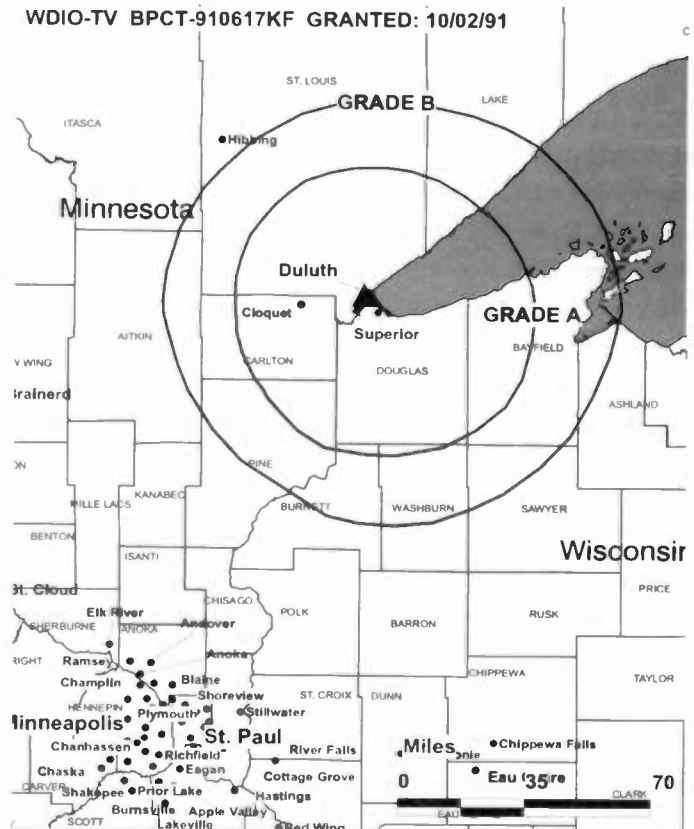
Peggy Scandin, Business Manager.

David Poirier, Program Director.

Jeff Laundergan, Promotion Director.

Jesse Porter, Production Manager.

WDIO-TV BPCT-910617KF GRANTED: 10/02/91



© 2005 Warren Communications News

Diane Sargent, Traffic Manager.

Rates: On request.

City of License: Duluth. Station DMA: Duluth, MN-Superior, WI. Rank: 136.

Circulation © 2004 Nielsen. Coverage based on Nielsen study.

GrandTotal	Cable TV Households	Non-cable TV Households	Total TV Households
Estimated Station Totals *	83,710	107,670	191,380
Average Weekly Circulation (2004)	42,342	51,404	93,746
Average Daily Circulation (2004)			47,094
Station OMA Total	Cable TV Households	Non-cable TV Households	Total TV Households
Estimated Station Totals *	80,030	88,900	168,930
Average Weekly Circulation (2004)	41,115	48,389	89,504
Average Daily Circulation (2004)			45,630
Other OMA Total	Cable TV Households	Non-cable TV Households	Total TV Households
Estimated Station Totals *	3,680	18,770	22,450
Average Weekly Circulation (2004)	1,227	3,015	4,242
Average Daily Circulation (2004)			1,464

*Estimated station totals are sums of the Nielsen TV and Cable TV household estimates for each county in which the station registers viewing of more than 5% as per the Nielsen Survey Methods.

KDLH
Ch. 3

Network Service: CBS.

Licensee: NVG-Duluth II LLC, 3500 Lenox Rd., Suite 640, Atlanta, GA 30326.

Studio: 425 W. Superior St., Duluth, MN 55802.

Mailing Address: 425 W. Superior St., Duluth, MN 55802.

Phone: 218-733-0303. **Fax:** 218-727-2332.

E-mail: dmesser@kdlh.com

Web Site: http://www.kdlh.com/

Technical Facilities: Channel No. 3 (60-66 MHz). Authorized power: 100-kw visual, 10-kw aural. Antenna: 990-ft above av. terrain, 816-ft. above ground, 2049-ft. above sea level.

Latitude 46° 47' 07"
Longitude 92° 07' 15"

Transmitter: 3 Observation Rd. & 11th St.

Digital Facilities: Channel No. 33 (584-590 MHz). Power: 505.5-kw max. visual. Antenna: 991-ft above av. terrain, 761-ft. above ground.

Latitude 46° 47' 07"
Longitude 92° 07' 15"

FCC Digital File Number: BPCDT-19991028ADK. Granted: May 12, 2000.

Note: Latitude and longitude coordinates shown are based on the North American Datum of 1927 (NAD 27) as currently required by the Mass Media Bureau of the FCC.

Satellite Earth Stations: Transmitter RCA; Harris, 3.8-meter Ku-band; Scientific-Atlanta, 4.6-meter C-band; M/A-Com, 5-meter C-band; Scientific-Atlanta, 7-meter C-band; Scientific-Atlanta, Microdyne receivers.

News Services: Fox NewsEdge, CNN Newsource, CBS Newspath, AP.

Ownership: New Vision Group LLC (Group Owner).

Began Operation: March 14, 1954. Sale to WGN Inc. by Red River Broadcasting (Dalton LeMasurier family) approved by FCC December 7, 1960 (Television Digest, Vol. 16:34, 50). Sale to Palmer Broadcasting by WGN Inc. approved by FCC January 10, 1979 (Vol. 18:30). Sale to Benedek Broadcasting Co. LLC by Palmer Broadcasting approved by FCC May 23, 1985 (Vol. 25:24). Sale to Chelsey Broadcasting Co. LLC by Benedek Broadcasting Co. LLC approved by FCC August 29, 2002 (Vol. 42:14). Sale to present owner by Chelsey Broadcasting Co. LLC approved by FCC February 6, 2004. Sale to Malara Broadcast Group of Duluth Licensee LLC pends.

Represented (sales): Blair Television.

Represented (legal): Drinker Biddle & Reath LLP.

Personnel:

Debra Messer, Vice President & General & Station Manager.

Christi Corbitt, Promotion Director.

Jeff Reinartz, Production Manager & Creative Services Director.

Mary Gordon, Traffic Manager.

Merry Wallen, General Sales Manager.

Wendy Gustofson, National Sales Manager.

Jim Wizniewski, News Director.

KDLH BMPCT-3130 GRANTED: 6/13/55



© 2005 Warren Communications News

Terry A. Van Dell, Engineering Director.

Michelle Immersall, Business Manager.

Highest 30 Sec. Rate: \$700.

City of License: Duluth. **Station DMA:** Duluth, MN-Superior, WI. **Rank:** 136.

Circulation © 2004 Nielsen. Coverage based on Nielsen study.

Grand Total	Cable TV Households	Non-cable TV Households	Total TV Households
Estimated Station Totals *	84,060	98,790	182,850
Average Weekly Circulation (2004)	58,080	55,854	113,934
Average Daily Circulation (2004)			60,754
Station DMA Total	Cable TV Households	Non-cable TV Households	Total TV Households
Estimated Station Totals *	80,030	88,900	168,930
Average Weekly Circulation (2004)	56,637	54,003	110,640
Average Daily Circulation (2004)			59,027
Other DMA Total	Cable TV Households	Non-cable TV Households	Total TV Households
Estimated Station Totals *	4,030	9,890	13,920
Average Weekly Circulation (2004)	1,443	1,851	3,294
Average Daily Circulation (2004)			1,727

*Estimated station totals are sums of the Nielsen TV and Cable TV household estimates for each county in which the station registers viewing of more than 5% as per the Nielsen Survey Methods.

KDLH-DT
Ch. 33

Network Service: CBS.

Grantee: NVG-Duluth II LLC, 3500 Lenox Rd., Suite 640, Atlanta, GA 30326.

Studio: 425 W. Superior St., Duluth, MN 55802.

Mailing Address: 425 W. Superior St., Duluth, MN 55802.

Phone: 218-733-0303. **Fax:** 218-727-2332.

E-mail: dmesser@kdlr.com

Web Site: <http://www.kdlh.com>

Technical Facilities: Channel No. 33 (584-590 MHz). Authorized power: 505.5-kw max. visual. Antenna: 991-ft above av. terrain, 761-ft. above ground.

Latitude	46°	47'	07"
Longitude	92°	07'	15"

Note: Latitude and longitude coordinates shown are based on the North American Datum of 1927 (NAD 27) as currently required by the Mass Media Bureau of the FCC.

Ownership: New Vision Group LLC (Group Owner).

Began Operation: Station operating under Special Temporary Authority; no on-air date.

Represented (legal): Drinker Biddle & Reath LLP.

Represented (sales): Blair Television.

Personnel:

Debra Messer, Vice President & General & Station Manager.

Christi Corbett, Promotion Director.

Jeff Rinarz, Production Manager & Creative Services Director.

Mary Gordon, Traffic Manager.

Merry Wallin, General Sales Manager.

Wendy Gustofson, National Sales Manager.

Jim Wizniewski, News Director.

Terry Van Dell, Chief Engineer.

Michelle Immersal, Business Manager.

City of License: Duluth. **Station DMA:** Duluth, MN-Superior, WI. **Rank:** 136.

Nielsen Data: Not available.

WIRT
Ch. 13
(Satellite of WDIO, Duluth)

Network Service: ABC.

Licensee: WDIO-TV LLC, 3415 University Ave., St. Paul, MN 55114.

Studio: 10 Observation Rd., Duluth, MN 55811.

Mailing Address: Box 16897, Duluth, MN 55816.

Phone: 218-727-6864; 800-477-1013. Fax: 218-727-4415.

E-mail: rspellerberg@wdio.com

Web Site: http://www.wdio.com

Technical Facilities: Channel No. 13 (210-216 MHz). Authorized power: 125-kw visual, 12.5-kw aural. Antenna: 666-ft above av. terrain, 517-ft. above ground, 2123-ft. above sea level.

Latitude 47° 22' 52"
 Longitude 92° 57' 18"

Transmitter: Maple Hill, Hibbing.

Digital Facilities: Channel No. 36 (602-608 MHz). Power: 524-kw max. visual. Antenna: 692-ft above av. terrain, 495-ft. above ground.

Latitude 47° 22' 53"
 Longitude 92° 57' 15"

FCC Digital File Number: BPCDT-19991027ABC. Granted: June 01, 2001.

Note: Latitude and longitude coordinates shown are based on the North American Datum of 1927 (NAD 27) as currently required by the Mass Media Bureau of the FCC.

News Services: Conus, AP.

Ownership: Hubbard Broadcasting Inc. (Group Owner).

Began Operation: August 31, 1967.

Represented (sales): Petry Television Inc.

Represented (legal): Holland & Knight.

Personnel:

George Couture, Vice President & General Manager.

Ray Spellerberg, Director of Sales.

Steve Goodspeed, News Director.

Mike Hatelstad, Chief Engineer.

Peggy Scandin, Business Manager.

David Poirier, Program Director.

Jeff Laundergan, Promotion Director.

Jesse Porter, Production Manager.

Diane Sargent, Traffic Manager.

Rates: On request.

WIRT BPCT-2422 GRANTED: 2/20/58



© 2005 Warren Communications News

City of License: Hibbing. Station DMA: Duluth, MN-Superior, WI. Rank: 136.

Circulation © 2004 Nielsen. Coverage based on Nielsen study.

GrandTotal	Cable TV Households	Non-cable TV Households	Total TV Households
Estimated Station Totals *	54,030	67,420	121,450
Average Weekly Circulation (2004)	16,451	10,162	26,613
Average Daily Circulation (2004)			14,732
Station DMA Total	Cable TV Households	Non-cable TV Households	Total TV Households
Estimated Station Totals *	48,520	53,070	101,590
Average Weekly Circulation (2004)	14,704	9,247	23,951
Average Daily Circulation (2004)			13,907
Other DMA Total	Cable TV Households	Non-cable TV Households	Total TV Households
Estimated Station Totals *	5,510	14,350	19,860
Average Weekly Circulation (2004)	1,747	915	2,662
Average Daily Circulation (2004)			825

*Estimated station totals are sums of the Nielsen TV and Cable TV household estimates for each county in which the station registers viewing of more than 5% as per the Nielsen Survey Methods.

WIRT-DT
Ch. 36

Network Service: ABC.

Grantee: WDIO-TV LLC, 10 Observation Rd., Duluth, MN 55811.

Studio: 10 Observation Rd., Duluth, MN 55811.

Mailing Address: 10 Observation Rd., Duluth, MN 55811.

Phone: 218-727-6864; 800-477-1013. **Fax:** 218-727-4415.

E-mail: rspellerberg@wdio.com

Web Site: <http://www.wdio.com>

Technical Facilities: Channel No. 36 (602-608 MHz). Authorized power: 524-kw max. visual. Antenna: 692-ft above av. terrain, 495-ft. above ground.

Latitude	47°	22'	53"
Longitude	92°	57'	15"

Note: Latitude and longitude coordinates shown are based on the North American Datum of 1927 (NAD 27) as currently required by the Mass Media Bureau of the FCC.

Ownership: Hubbard Broadcasting Inc. (Group Owner).

Began Operation: September 18, 2002. High Definition. Operating under Special Temporary Authority at 143-kw max. visual.

Personnel:

George Couture, Vice President & General Manager.

Ray Spellerberg, Director of Sales.

Steve Goodspeed, News Director.

Mike Hatlestad, Chief Engineer.

Peggy Scandin, Business Manager.

David Polrier, Program Director.

Jeff Laundergan, Promotion Director.

Jesse Porter, Production Manager.

Diane Sargent, Traffic Manager.

City of License: Hibbing. **Station DMA:** Duluth, MN-Superior, WI. **Rank:** 136.

Nielsen Data: Not available.

Minnesota — International Falls

KRLL Ch. 11

Network Service: NBC.

Licensee: Channel 11 License Inc., 28th Floor, 767 3rd Ave., c/o Granite Broadcasting Corp., New York, NY 10017.

Studio: 246 S. Lake Avenue, Duluth, MN 55802.

Mailing Address: 246 S. Lake Ave., Duluth, MN 55802.

Phone: 218-720-9600; 212-826-2530. Fax: 218-720-9660.

Technical Facilities: Channel No. 11 (198-204 MHz). Authorized power: 316-kw visual, 31.6-kw aural. Antenna: 657-ft above av. terrain, 607-ft. above ground, 1970-ft. above sea level.

Latitude	47°	51'	39.30"
Longitude	92°	56'	46.00"

Transmitter: S of State Rte. 217, 3.7-mi. E of Little Fork.

Note: Latitude and longitude coordinates shown are based on the North American Datum of 1927 (NAD 27) as currently required by the Mass Media Bureau of the FCC.

Ownership: Anthony J. Fant (Group Owner); Granite Broadcasting Corp. (Group Owner).

Began Operation: November 30, 2002.

Represented (legal): Akin, Gump, Strauss, Hauer & Feld LLP.

Personnel:

Robert J. Wilmers, President & General Manager.

Kelly Mallory, Traffic Manager.

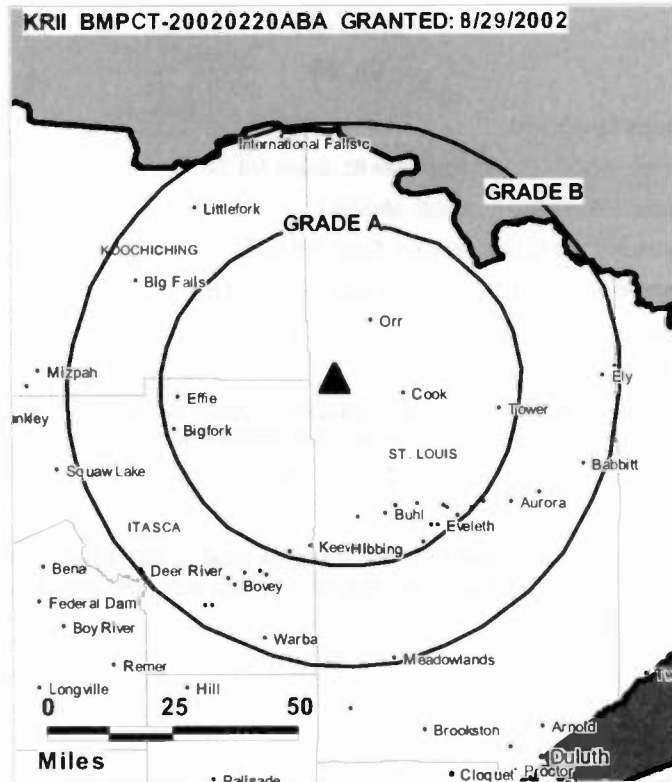
Carl Keller, General Sales Manager.

Todd Wentworth, Local Sales Manager.

Derrick Hinds, News Director.

Rita Johnsen, Business Manager.

Barbara Wentworth, Program Manager.



© 2005 Warren Communications News

City of License: International Falls. Station DMA: Duluth, MN-Superior, WI.

Rank: 136.

Nielsen Data: Not available.

KEYC-DT
Ch. 38

Network Service: CBS.

Grantee: United Communications Corp., 715 58th St., Kenosha, WI 53140.

Studio: 1570 Lookout Dr., North Mankato, MN 56002.

Mailing Address: Box 128, North Mankato, MN 56002.

Phone: 507-625-7905. **Fax:** 507-625-5745.

E-mail: keyc@keyc.com

Web Site: <http://www.keyc.com>

Technical Facilities: Channel No. 38 (614-620 MHz). Authorized power: 1000-kw max. visual. Antenna: 954-ft above av. terrain, 972-ft. above ground, 2023-ft. above sea level.

Latitude	43°	56'	13"
Longitude	94°	24'	38"

Note: Latitude and longitude coordinates shown are based on the North American Datum of 1927 (NAD 27) as currently required by the Mass Media Bureau of the FCC.

News Service: AP.

Ownership: United Communications Corp. (Group Owner).

Began Operation: Station operating under Special Temporary Authority; no on-air date

Represented (sales): Continental Television Sales.

Represented (legal): Wood, Maines & Brown Chartered.

Represented (engineering): Cavell, Mertz & Davis Inc.

Personnel:

Dennis Wahlstrom, Vice President, General Manager & National Sales Manager.

Jeff Poole, Production Manager.

Sue Briggs, Traffic Manager.

Merv Steffen, Chief Engineer.

Jan Ellanson, Operations Manager.

John Ginther, Local Sales Manager.

Dan Ruiter, News Director.

Sharon Freitag, Business Manager.

Highest 30 Sec. Rate: \$650.

City of License: Mankato. **Station DMA:** Mankato, MN. **Rank:** 199.

Nielsen Data: Not available.

KEYC-TV
Ch. 12

Network Service: CBS.

Licensee: United Communications Corp., Box 128, Mankato, MN 56002.

Studio: 1570 Lookout Dr., North Mankato, MN 56002.

Mailing Address: Box 128, North Mankato, MN 56002.

Phone: 507-625-7905. Fax: 507-625-5745.

E-mail: keyc@keyc.com

Web Site: http://www.keyc.com

Technical Facilities: Channel No. 12 (204-210 MHz). Authorized power: 316-kw visual, 47.4-kw aural. Antenna: 1040-ft above av. terrain, 1116-ft. above ground, 2163-ft. above sea level.

Latitude 43° 56' 14"
Longitude 94° 24' 41"

Transmitter: 1.6-mi. NE of Lewlsville.

Digital Facilities: Channel No. 38 (614-620 MHz). Power: 1000-kw max. visual. Antenna: 954-ft above av. terrain, 972-ft. above ground, 2023-ft. above sea level.

Latitude 43° 56' 13"
Longitude 94° 24' 38"

FCC Digital File Number: BMPCDT-20000321AAO. Granted: October 25, 2001.

Note: Latitude and longitude coordinates shown are based on the North American Datum of 1927 (NAD 27) as currently required by the Mass Media Bureau of the FCC.

Satellite Earth Stations: Transmitter RCA; Scientific-Atlanta, 7-meter C-band; DH Satellite, 4.2-meter KC-band; Vertex, 4.6-meter Ku-band; Scientific-Atlanta, 4.6-meter C-band; M/A-Com, Scientific-Atlanta, Standard Communications receivers.

News Services: CBS Newspath, AP.

Ownership: United Communications Corp. (Group Owner).

Began Operation: October 5, 1960. Sale to present owner by Lee Enterprises approved by FCC August 26, 1977 (Television Digest, Vol. 17:25).

Represented (sales): Continental Television Sales.

Represented (legal): Wood, Malnes & Brown Chartered.

Personnel:

Dennis Wahlstrom, Vice President, General Manager & National Sales Manager.

Jeff Poole, Production Manager.

Sue Briggs, Traffic Manager.

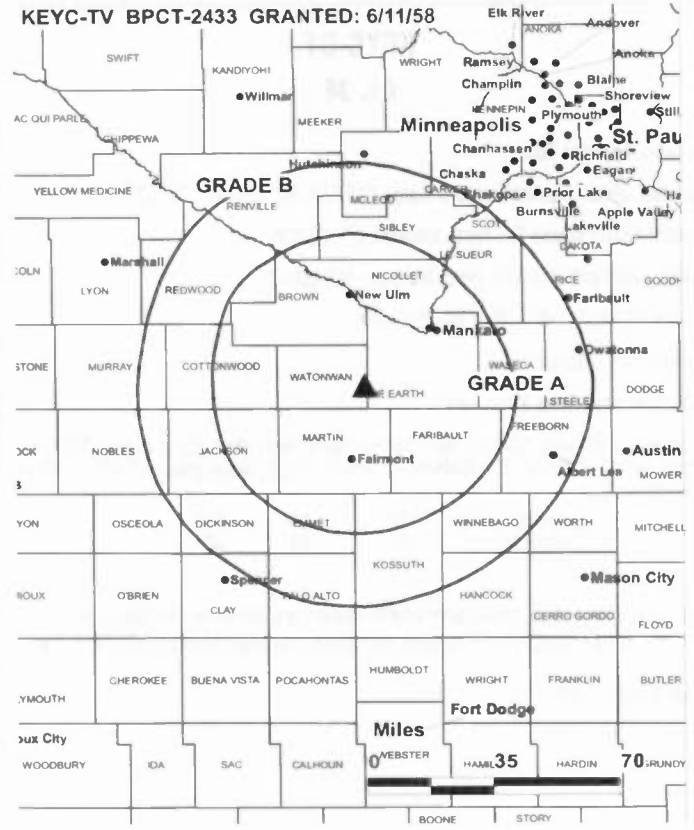
Jan Ellanson, Operations Manager.

John Ginther, Local Sales Manager.

Dan Ruitter, News Director.

Merv Steffen, Chief Engineer.

Sharon Freitag, Business Manager.



© 2005 Warren Communications News

Highest 30 Sec. Rate: \$600.

City of License: Mankato. Station DMA: Mankato, MN. Rank: 199.

Circulation © 2004 Nielsen. Coverage based on Nielsen study.

GrandTotal	Cable TV Households	Non-cable TV Households	Total TV Households
Estimated Station Totals *	102,270	72,940	175,210
Average Weekly Circulation (2004)	51,914	26,066	77,980
Average Daily Circulation (2004)			41,856
Station DMA Total	Cable TV Households	Non-cable TV Households	Total TV Households
Estimated Station Totals *	36,040	15,420	51,460
Average Weekly Circulation (2004)	25,420	11,413	36,833
Average Daily Circulation (2004)			21,570
Other DMA Total	Cable TV Households	Non-cable TV Households	Total TV Households
Estimated Station Totals *	66,230	57,520	123,750
Average Weekly Circulation (2004)	26,494	14,653	41,147
Average Daily Circulation (2004)			20,286

*Estimated station totals are sums of the Nielsen TV and Cable TV household estimates for each county in which the station registers viewing of more than 5% as per the Nielsen Survey Methods.

KSTC-DT

Ch. 44

Network Service: IND.

Grantee: KSTC-TV LLC, 3415 University Ave., St. Paul, MN 55114-2099.

Studio: 3415 University Ave. SE, St. Paul, MN 55114-2099.

Mailing Address: 3415 University Ave. SE, St. Paul, MN 55114-2099.

Phone: 651-645-4500. **Fax:** 651-642-4172.

E-mail: Sanderson@hbi.com

Web Site: <http://www.kstc45.com>

Technical Facilities: Channel No. 44 (650-656 MHz). Authorized power: 1000-kw max. visual. Antenna: 1411-ft above av. terrain, 1316-ft. above ground.

Latitude	45°	03'	45"
Longitude	93°	08'	21"

Note: Latitude and longitude coordinates shown are based on the North American Datum of 1927 (NAD 27) as currently required by the Mass Media Bureau of the FCC.

Ownership: Hubbard Broadcasting Inc. (Group Owner).

Began Operation: Station operating under Special Temporary Authority; no on-air date

Represented (sales): Petry Television Inc.

Personnel:

Joe Johnson, Promotion Director.

Dan Miller, Traffic Manager.

Susan Anderson, Station Manager.

Fran Perpich-Hedtke, General Sales Manager.

Dick Rice, Chief Engineer.

Glenna Sorensen, Business Manager.

Mike Smith, Program Director & Production Manager.

City of License: Minneapolis. **Station DMA:** Minneapolis-St. Paul, MN. **Rank:** 14.

Nielsen Data: Not available.

KSTC-TV
Ch. 45

Network Service: IND.

Licensee: KSTC-TV LLC, 3415 University Ave., St. Paul, MN 55114-2099.

Studio: 3415 University Ave. SE, St. Paul, MN 55114-2099.

Mailing Address: 3415 University Ave. SE, St. Paul, MN 55114-2099.

Phone: 651-645-4500. **Fax:** 651-642-4172.

E-mail: sanderson@hbi.com

Web Site: http://www.kstc45.com

Technical Facilities: Channel No. 45 (656-662 MHz). Authorized power: 5000-kw visual. Antenna: 1411-ft above av. terrain, 1316-ft. above ground, 2316-ft. above sea level.

Latitude 45° 03' 45"
Longitude 93° 08' 21"

Digital Facilities: Channel No. 44 (650-656 MHz). Power: 1000-kw max. visual. Antenna: 1411-ft above av. terrain, 1316-ft. above ground.

Latitude 45° 03' 45"
Longitude 93° 08' 21"

Note: Latitude and longitude coordinates shown are based on the North American Datum of 1927 (NAD 27) as currently required by the Mass Media Bureau of the FCC.

Satellite Earth Station: Transmitter PYE; United Satellite Systems, 4.5-meter C-band.

Ownership: Hubbard Broadcasting Inc. (Group Owner).

Began Operation: June 18, 1994. Sale to present owner by KVBM Television Inc. approved by FCC February 18, 2000 (Television Digest, Vol. 39:42).

Represented (sales): Petry Television Inc.

Represented (legal): Holland & Knight LLP.

Represented (engineering): du Treil, Lundin & Rackley Inc.

Personnel:

Joe Johnson, Promotion Director.

Dan Miller, Traffic Manager.

Susan Anderson, Station Manager.

Fran Perpich-Hedtke, General Sales Manager.

Dick Rice, Chief Engineer.

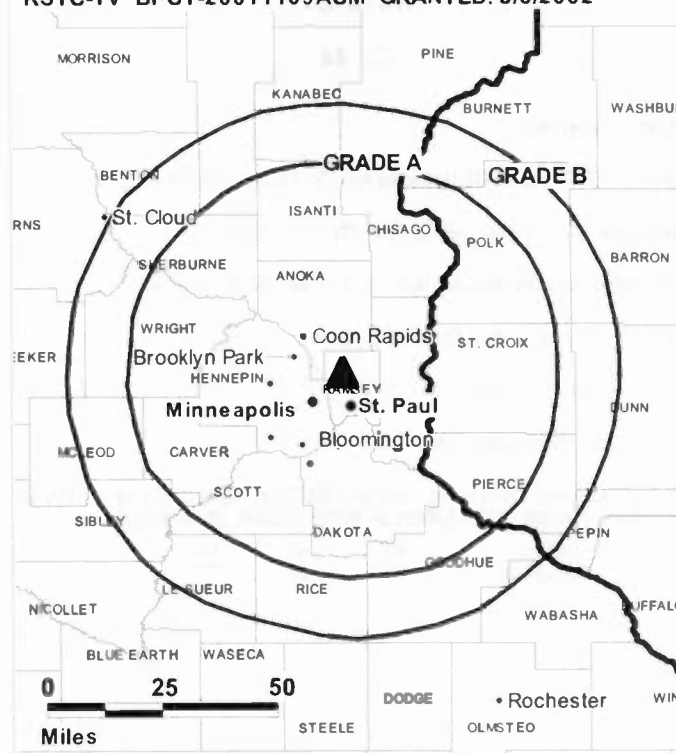
Glenna Sorensen, Business Manager.

Mike Smith, Program Director & Production Manager.

Rates: On request.

City of License: Minneapolis. **Station DMA:** Minneapolis-St. Paul, MN. **Rank:** 14.

KSTC-TV BPCT-20011109ACM GRANTED: 3/6/2002



© 2005 Warren Communications News

Circulation © 2004 Nielsen. Coverage based on Nielsen study.

GrandTotal	Cable TV Households	Non-cable TV Households	Total TV Households
Estimated Station Totals *	811,880	649,660	1,461,540
Average Weekly Circulation (2004)	127,441	133,251	260,692
Average Daily Circulation (2004)			66,656
Station DMA Total	Cable TV Households	Non-cable TV Households	Total TV Households
Estimated Station Totals *	801,690	635,740	1,437,430
Average Weekly Circulation (2004)	125,570	132,064	257,634
Average Daily Circulation (2004)			65,960
Other DMA Total	Cable TV Households	Non-cable TV Households	Total TV Households
Estimated Station Totals *	10,190	13,920	24,110
Average Weekly Circulation (2004)	1,871	1,187	3,058
Average Daily Circulation (2004)			696

*Estimated station totals are sums of the Nielsen TV and Cable TV household estimates for each county in which the station registers viewing of more than 5% as per the Nielsen Survey Methods.

Minnesota — Minneapolis-St. Paul

KARE
Ch. 11

Network Service: NBC.

Licensee: Multimedia Holdings Corp., 1101 N. Central Ave., Phoenix, AZ 85004.

Studio: 8811 Olson Memorial Hwy., Minneapolis, MN 55427.

Mailing Address: 8811 Olson Memorial Hwy., Minneapolis, MN 55427.

Phone: 763-546-1111. **Fax:** 763-797-7371.

E-mail: nbeardsley@kare11.com

Web Site: http://www.kare11.com

Technical Facilities: Channel No. 11 (198-204 MHz). Authorized power: 316-kw visual, 31.6-kw aural. Antenna: 1530-ft above av. terrain, 1438-ft. above ground, 2435-ft. above sea level.

Latitude 45° 03' 44"
Longitude 93° 08' 21.3"

Transmitter: 960 W. County Rd. F, Shoreview.

Digital Facilities: Channel No. 35 (596-602 MHz). Power: 1000-kw max. visual. Antenna: 1427-ft above av. terrain, 1339-ft. above ground, 2333-ft. above sea level.

Latitude 45° 03' 44"
Longitude 93° 08' 21"

FCC Digital File Number: BMPCDT-20000501ADL. Granted: August 30, 2001.

Note: Latitude and longitude coordinates shown are based on the North American Datum of 1927 (NAD 27) as currently required by the Mass Media Bureau of the FCC.

Multichannel TV Sound: Stereo only.

Satellite Earth Stations: Transmitter RCA; Harris, 3-meter; Vertex, 6-meter; Harris, 6-meter; Scientific-Atlanta, 10-meter; Scientific-Atlanta, Harris, DX Engineering receivers.

SNG Mobile Dish: RSI, 2.4-meter Ku-band.

News Services: UPI, Nexus, AP.

Ownership: Gannett Broadcasting Group (Group Owner).

Begin Operation: September 1, 1953. Sale to present owner by Metromedia Inc. approved by FCC February 17, 1983 (Television Digest, Vol. 22:35). Sale to Metromedia by Chris-Craft Industries approved by FCC June 14, 1972 (Vol. 11:31; 12:26). Sale to Chris-Craft by Time-Life Broadcasting Inc. approved by FCC August 24, 1964 (Vol. 4:35). Sale to Time-Life by H. M. Bitner Interests approved by FCC April 17, 1957 (Vol. 12:50, 51; 13:16). Bitner group acquired time-sharing WTCN-TV & WMIN-TV, with radio WTCN, and made WTCN-TV into full-time outlet after FCC approved sale April 6, 1955 (Vol. 11:5, 15).

Represented (sales): Blair Television.

Represented (legal): Reed, Smith, Shaw & McClay.

Personnel:

Laurie Boyce, Program Coordinator.

Sue Reimer, Community Affairs & Human Resources Manager.

Tim Stanko, Marketing & Promotion Manager.

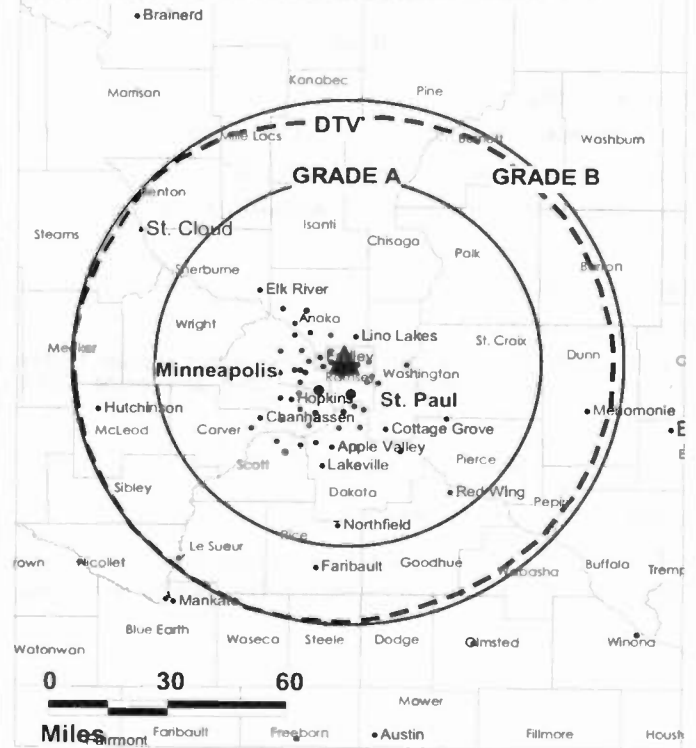
Amanda Sween, Research Analyst.

Joyce Wade, Traffic Manager.

John Remes, President & General Manager.

Paula Flom, Business Manager.

KARE BMPCT-981023KG GRANTED: 7/30/99 Douglas



© 2005 Warren Communications News

Jeff Phillips, Technology & Operations Director.

Jill Altmeyer, Accounting Manager.

Rates: On request.

City of License: Minneapolis. **Station DMA:** Minneapolis-St. Paul, MN. **Rank:** 14.

Circulation © 2004 Nielsen. Coverage based on Nielsen study.

GrandTotal	Cable TV Households	Non-cable TV Households	Total TV Households
Estimated Station Totals *	933,870	724,150	1,658,020
Average Weekly Circulation (2004)	667,507	536,859	1,204,366
Average Daily Circulation (2004)			662,408
Station DMA Total	Cable TV Households	Non-cable TV Households	Total TV Households
Estimated Station Totals *	866,170	683,960	1,550,130
Average Weekly Circulation (2004)	637,702	524,993	1,162,695
Average Daily Circulation (2004)			643,103
Other DMA Total	Cable TV Households	Non-cable TV Households	Total TV Households
Estimated Station Totals *	67,700	40,190	107,890
Average Weekly Circulation (2004)	29,805	11,866	41,671
Average Daily Circulation (2004)			19,305

*Estimated station totals are sums of the Nielsen TV and Cable TV household estimates for each county in which the station registers viewing of more than 5% as per the Nielsen Survey Methods.

KARE-DT
Ch. 35

Network Service: NBC.

Licensee: Multimedia Holdings Corp., 1101 N. Central Ave., Phoenix, AZ 85004.

Studio: 8811 Olson Memorial Hwy., Minneapolis, MN 55427.

Mailing Address: 8811 Olson Memorial Hwy., Minneapolis, MN 55427.

Phone: 763-546-1111. **Fax:** 763-797-7371.

E-mail: nbeardsley@kare11.com

Web Site: <http://www.kare11.com>

Technical Facilities: Channel No. 35 (596-602 MHz). Authorized power: 1000-kw max. visual. Antenna: 1427-ft above av. terrain, 1339-ft. above ground, 2333-ft. above sea level.

Latitude	45°	03'	44"
Longitude	93°	08'	21"

Transmitter: 960 County Rd. F, Shoreview.

Note: Latitude and longitude coordinates shown are based on the North American Datum of 1927 (NAD 27) as currently required by the Mass Media Bureau of the FCC.

Ownership: Gannett Broadcasting Group (Group Owner).

Began Operation: August 29, 2001. High Definition.

Represented (sales): Blair Television.

Represented (engineering): Cavell, Mertz & Davis Inc.

Personnel:

Laurie Boyce, Program Coordinator.

Sue Reimer, Community Affairs & Human Resources Manager.

Tim Stanko, Marketing & Promotion Manager.

Amanda Sween, Research Analyst.

Joyce Wade, Traffic Manager.

John Remes, President & General Manager.

Jeff Phillips, Technology & Operations Director.

Jill Altmeyer, Accounting Manager.

City of License: Minneapolis. **Station DMA:** Minneapolis-St. Paul, MN. **Rank:** 14.

Nielsen Data: Not available.

KMSP-DT

Ch. 26

Network Service: FOX.

Licensee: Fox Television Stations Inc., 5151 Wisconsin Ave. NW, Washington, DC 20016.

Studio: 11358 Viking Dr., Eden Prairie, MN 55344-7258.

Mailing Address: 11358 Viking Dr., Eden Prairie, MN 55344-7258.

Phone: 952-944-9999. **Fax:** 952-942-0286.

E-mail: upn9@kmsp.com

Web Site: <http://www.kmsp.com>

Technical Facilities: Channel No. 26 (542-548 MHz). Authorized power: 691-kw max. visual. Antenna: 1362-ft above av. terrain, 1365-ft. above ground.

Latitude	45°	03'	30"
Longitude	93°	07'	27"

Note: Latitude and longitude coordinates shown are based on the North American Datum of 1927 (NAD 27) as currently required by the Mass Media Bureau of the FCC.

Ownership: Fox Television Stations Inc. (Group Owner).

Began Operation: June 19, 2000. Standard Definition.

Personnel:

Carol Rueppel, Vice President & General Manager.

Scott Brady, Promotion Director.

John Dunn, Assistant Creative Services Director.

Jayne Beauchaine, Traffic Manager.

Gretchen Mattson, Local Sales Manager.


Tricia Garzin, Local Sales Manager.

Bob Burzillo, National Sales Manager.

Brett Burke, National Sales Manager.

Ted Canova, News Director.

KMSP-DT BPCDT-19991021ACG GRANTED: 5/26/2000



© 2005 Warren Communications News

Marc Majerus, Engineering Director.

Leslie Keane, Program & Research Director.

Rates: On request.

City of License: Minneapolis. **Station DMA:** Minneapolis-St. Paul, MN. **Rank:** 14.

Nielsen Data: Not available.

Minnesota — Minneapolis-St. Paul

KMSP-TV Ch. 9

Network Service: FOX.

Licensee: Fox Television Stations Inc., 5151 Wisconsin Ave. NW, Washington, DC 20016.

Studio: 11358 Viking Dr., Eden Prairie, MN 55344-7258.

Mailing Address: 11358 Viking Dr., Eden Prairie, MN 55344-7258.

Phone: 952-944-9999. **Fax:** 952-942-0286.

E-mail: upn9@kmsp.com

Web Site: <http://www.kmsp.com/>

Technical Facilities: Channel No. 9 (186-192 MHz). Authorized power: 316-kw visual, 38-kw aural. Antenna: 1427-ft above av. terrain, 1430-ft. above ground, 2339-ft. above sea level.

Latitude 45° 03' 30"
Longitude 93° 07' 27"

Transmitter: 550 Gramsie Rd., Shoreview.

Digital Facilities: Channel No. 26 (542-548 MHz). Power: 691-kw max. visual. Antenna: 1362-ft above av. terrain, 1365-ft. above ground.

Latitude 45° 03' 30"
Longitude 93° 07' 27"

FCC Digital File Number: BPCDT-19991021ACG. Granted: May 15, 2000.

Note: Latitude and longitude coordinates shown are based on the North American Datum of 1927 (NAD 27) as currently required by the Mass Media Bureau of the FCC.

Satellite Earth Stations: Transmitter RCA; Scientific-Atlanta, 4.5-meter Ku-band; Andrew, 4.5-meter KC-band; Scientific-Atlanta, 5-meter C-band; Scientific-Atlanta, Microdyne, Harris receivers.

News Service: CNN Newsource.

Ownership: Fox Television Stations Inc. (Group Owner).

Began Operation: January 9, 1955. Sale to United TV Inc. by Minneapolis Tower Co. (Morris T. Baker) approved by FCC May 23, 1956 (Television Digest, Vol. 12:14, 16, 21). Sale of 75% to National Telefilm Assoc. Inc. approved by FCC November 20, 1957 (Vol. 13:34, 47). Sale to NTA of additional 25% held by Loew's Inc. (MGM) approved by FCC February 1958 (Vol. 14:7). Sale to 20th Century-Fox TV Inc. by NTA approved by FCC October 29, 1959 (Vol. 15:34, 44). United Television Inc. acquired 100% of stock from 20th Century-Fox June 8, 1981. Sale to present owner by United Television Inc. approved by FCC July 23, 2001 (Television Digest, Vol. 40:34; 41:31).

Represented (sales): Fox Station Sales.

Represented (legal): Wilmer, Cutler & Pickering.

Represented (engineering): Lohnes & Culver.

Personnel:

Carol Rueppel, Vice President & General Manager.

Scott Brady, Promotion Director.

John Dunn, Assistant Creative Services Director.

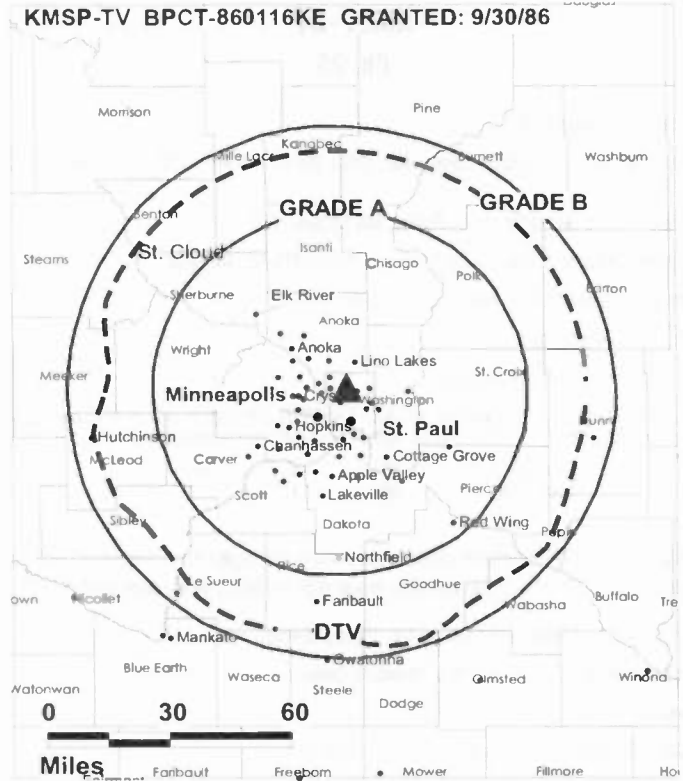
Jayne Beauchaine, Traffic Manager.

Gretchen Mattson, Local Sales Manager.

Tricia Garzin, Local Sales Manager.

Brett Burke, National Sales Manager.

KMSP-TV BPCT-860116KE GRANTED: 9/30/86



© 2005 Warren Communications News

Bob Burzillo, National Sales Manager.

Ted Canova, News Director.

Marc Majerus, Engineering Director.

Leslie Keane, Program & Research Director.

Rates: On request.

City of License: Minneapolis. **Station DMA:** Minneapolis-St. Paul, MN. **Rank:** 14.

Circulation © 2004 Nielsen. Coverage based on Nielsen study.

GrandTotal	Cable TV Households	Non-cable TV Households	Total TV Households
Estimated Station Totals *	990,310	749,060	1,739,370
Average Weekly Circulation (2004)	550,204	447,448	997,652
Average Daily Circulation (2004)			375,414
Station DMA Total	Cable TV Households	Non-cable TV Households	Total TV Households
Estimated Station Totals *	864,260	683,960	1,548,220
Average Weekly Circulation (2004)	516,188	436,184	952,372
Average Daily Circulation (2004)			361,610
Other DMA Total	Cable TV Households	Non-cable TV Households	Total TV Households
Estimated Station Totals *	126,050	65,100	191,150
Average Weekly Circulation (2004)	34,016	11,264	45,280
Average Daily Circulation (2004)			13,804

*Estimated station totals are sums of the Nielsen TV and Cable TV household estimates for each county in which the station registers viewing of more than 5% as per the Nielsen Survey Methods.

Minnesota — Minneapolis-St. Paul

**KMWB
Ch. 23**

Network Service: WBN.

Licensee: KLGT Licensee LLC, 10706 Beaver Dam Rd., Cockeysville, MD 21030.

Studio: 1640 Como Ave., St. Paul, MN 55108.

Mailing Address: 1640 Como Ave., St. Paul, MN 55108.

Phone: 651-646-2300. **Fax:** 651-646-1220.

E-mail: comments@kmwb23.com

Web Site: http://www.kmwb23.com

Technical Facilities: Channel No. 23 (524-530 MHz). Authorized power: 3325-kw max. visual. Antenna: 1345-ft above av. terrain, 1253-ft. above ground, 2251-ft. above sea level.

Latitude 45° 03' 44"
Longitude 93° 08' 21"

Digital Facilities: Channel No. 22 (518-524 MHz). Power: 1000-kw max. visual. Antenna: 1345-ft above av. terrain, 1253-ft. above ground.

Latitude 45° 03' 44"
Longitude 93° 08' 21"

FCC Digital File Number: BPCDT-19991027ADG. Granted: June 08, 2001.

Note: Latitude and longitude coordinates shown are based on the North American Datum of 1927 (NAD 27) as currently required by the Mass Media Bureau of the FCC.

Ownership: Sinclair Broadcast Group Inc. (Group Owner).

Began Operation: September 22, 1982.

Represented (sales): Millennium Sales & Marketing.

Represented (legal): Shaw Pittman.

Represented (engineering): Denny & Associates PC.

Personnel:

Art Lanham, General Manager.

Barb Zelenny, Traffic Manager.

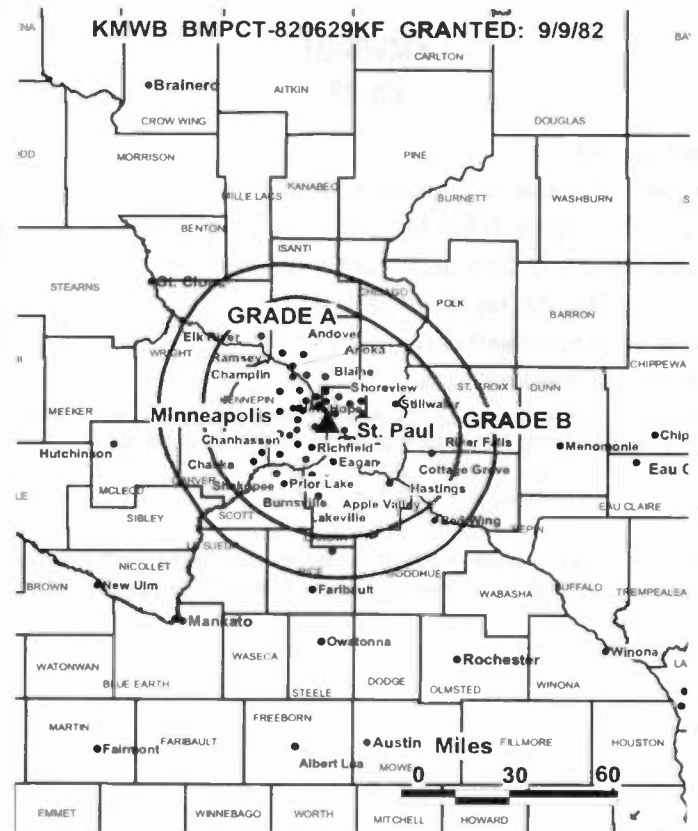
Bob Weinstein, General Sales Manager.

Camille Scheel, Local Sales Manager.

Steven Lundy, Operations Manager & Chief Engineer.

Miles Kennedy, Business Manager.

Kepper, Tupper & Company
 We brokered the sale of KMWB-TV
 112 High Ridge Avenue, Ridgefield, CT (203)431-3366



© 2005 Warren Communications News

Jeff Ongsted, Program, Promotion & Production Director.

Rates: On request.

City of License: Minneapolis. **Station DMA:** Minneapolis-St. Paul, MN. **Rank:** 14.

Circulation © 2004 Nielsen. Coverage based on Nielsen study.

GrandTotal	Cable TV Households	Non-cable TV Households	Total TV Households
Estimated Station Totals *	871,530	696,340	1,567,870
Average Weekly Circulation (2004)	209,329	214,337	423,666
Average Daily Circulation (2004)			123,886
Station DMA Total	Cable TV Households	Non-cable TV Households	Total TV Households
Estimated Station Totals *	848,340	666,120	1,514,460
Average Weekly Circulation (2004)	205,869	209,932	415,801
Average Daily Circulation (2004)			122,020
Other DMA Total	Cable TV Households	Non-cable TV Households	Total TV Households
Estimated Station Totals *	23,190	30,220	53,410
Average Weekly Circulation (2004)	3,460	4,405	7,865
Average Daily Circulation (2004)			1,866

*Estimated station totals are sums of the Nielsen TV and Cable TV household estimates for each county in which the station registers viewing of more than 5% as per the Nielsen Survey Methods.

KMWB-DT

Ch. 22

Network Service: WBN.

Grantee: KLGT Licensee LLC, 10706 Beaver Dam Rd., Cockeysville, MD 21030.

Studio: 1640 Como Ave., St. Paul, MN 55108.

Mailing Address: 1640 Como Ave., St. Paul, MN 55108.

Phone: 651-646-2300. **Fax:** 651-646-1220.

E-mail: comments@kmwb23.com

Web Site: <http://www.kmub23.com>

Technical Facilities: Channel No. 22 (518-524 MHz). Authorized power: 1000-kw max. visual. Antenna: 1345-ft above av. terrain, 1253-ft. above ground.

Latitude	45°	03'	44"
Longitude	93°	08'	21"

Note: Latitude and longitude coordinates shown are based on the North American Datum of 1927 (NAD 27) as currently required by the Mass Media Bureau of the FCC.

Ownership: Sinclair Broadcast Group Inc. (Group Owner).

Began Operation: April 30, 2002. Standard and High Definition. under Special Temporary Authority at 20-kw max. visual.

Represented (sales): Millennium Sales & Marketing.

Personnel:

Art Lanham, General Manager.

Barb Zelenny, Traffic Manager.

Bob Weinstein, General Sales Manager.

Camille Scheel, Local Sales Manager.

Steven Lundy, Operations Manager & Chief Engineer.

Miles Kennedy, Business Manager.

Jeff Ongsted, Program, Promotion & Production Director.

City of License: Minneapolis. **Station DMA:** Minneapolis-St. Paul, MN. **Rank:** 14.

Nielsen Data: Not available.

WCCO-DT

Ch. 32

Network Service: CBS.

Licensee: CBS Broadcasting Inc., 2000 K St. NW, Suite 725, Washington, DC 20006.

Studio: 90 S. 11th St., Minneapolis, MN 55403.

Mailing Address: 90 S. 11th St., Minneapolis, MN 55403.

Phone: 612-339-4444. **Fax:** 612-330-2767.

E-mail: wccotelevision@wcco.cbs.com

Web Site: <http://www.wcco.com>

Technical Facilities: Channel No. 32 (578-584 MHz). Authorized power: 1000-kw max. visual. Antenna: 1421-ft above av. terrain, 1339-ft. above ground, 2336-ft. above sea level.

Latitude	45°	03'	44"
Longitude	93°	08'	21"

Transmitter: 960 County Rd. F, Shoreview.

Note: Latitude and longitude coordinates shown are based on the North American Datum of 1927 (NAD 27) as currently required by the Mass Media Bureau of the FCC.

Ownership: Viacom Inc. (Group Owner).

Began Operation: August 23, 2001. High Definition. Station operating.

Personnel:

Ed Piette, Vice President & General Manager.

Trey Fabacher, Station Manager.

Paul Wilkenson, Engineering & Operations Director.

Tom Bourassa, General Sales Manager.

Mary Jo Mathewson, National Sales Manager.

Jeff Kiernan, News Director.

Gary Kroger, Chief Engineer.

Ann Ouellette, Controller.

Jeanine Socha, Programming & Research Director.

Melissa Martin, Program Coordinator.

Wendy McMahon, Promotion Director.

Ann Heuer, Traffic Manager.

City of License: Minneapolis. **Station DMA:** Minneapolis-St. Paul, MN. **Rank:** 14.

Nielsen Data: Not available.

WCCO-TV

Ch. 4

(Operates satellites KCCO, Alexandria; KCCW, Walker)

Network Service: CBS.

Licensee: CBS Broadcasting Inc., 2000 K St. NW, Suite 725, Washington, DC 20006.

Studio: 90 S. 11th St., Minneapolis, MN 55403.

Mailing Address: 90 S. 11th St., Minneapolis, MN 55403.

Phone: 612-339-4444. **Fax:** 612-330-9035.

E-mail: wccotelevision@wcco.cbs.com

Web Site: http://www.wcco.com/

Technical Facilities: Channel No. 4 (66-72 MHz). Authorized power: 100-kw visual. Antenna: 1483-ft above av. terrain, 1394-ft. above ground, 2395-ft. above sea level.

Latitude 45° 03' 45"
Longitude 93° 08' 21.3"

Digital Facilities: Channel No. 32 (578-584 MHz). Power: 1000-kw max. visual. Antenna: 1421-ft above av. terrain, 1339-ft. above ground, 2336-ft. above sea level.

Latitude 45° 03' 44"
Longitude 93° 08' 21"

FCC Digital File Number: BPCDT-980730KN. Granted: May 21, 1999.

Note: Latitude and longitude coordinates shown are based on the North American Datum of 1927 (NAD 27) as currently required by the Mass Media Bureau of the FCC.

Multichannel TV Sound: Stereo only.

Satellite Earth Stations: Transmitter RCA; Dalsat, 4.3-meter Ku-band; Scientific-Atlanta, 4.6-meter C-band; Andrew, 4.6-meter KC-band; Microdyne, 5-meter C-band; Scientific-Atlanta, 7-meter C-band; Scientific-Atlanta, Microdyne, Harris, DX Engineering receivers.

AM Affiliate: WCCO, 50-kw, 830 kHz, KSGS, 1-kw, 950 kHz.

FM Affiliate: WLTE, 100-kw, 102.9 MHz (No. 275), 1150-ft., KMJZ, 89-kw, 104.1 mHz (No. 281), 1033-ft.

News Service: AP.

Ownership: Viacom Inc. (Group Owner).

Began Operation: July 1, 1949. First broadcast as WTCN-TV. Sale to Midwest Communications approved by FCC August 1952 (Television Digest, Vol. 8:10, 33). CBS sold 47% interest to Minneapolis Star & Tribune Co. in November 1954 (Vol. 10:45). Transfer of control of Mid-Continent Radio-Television Inc. (equally owned by MTC Properties & Northwest Publications Inc.) to MTC Properties approved by FCC June 30, 1976 following merger of Ridder Publications with Knight Newspapers & spin-off of Ridder broadcast properties (Vol. 14:28, 30). Acquisition of Minneapolis Star-Tribune interest by MTC Properties was accomplished August 16, 1976. Sale to CBS Inc. approved by FCC December 19, 1991 (Vol. 31:25, 30, 45, 51). Sale to present owner by CBS Inc. approved by FCC May 3, 2000.

Represented (sales): TeleRep Inc.

Personnel:

Ed Piette, Vice President & General Manager.

Trey Fabacher, Station Manager.

Tom Bourassa, General Sales Manager.

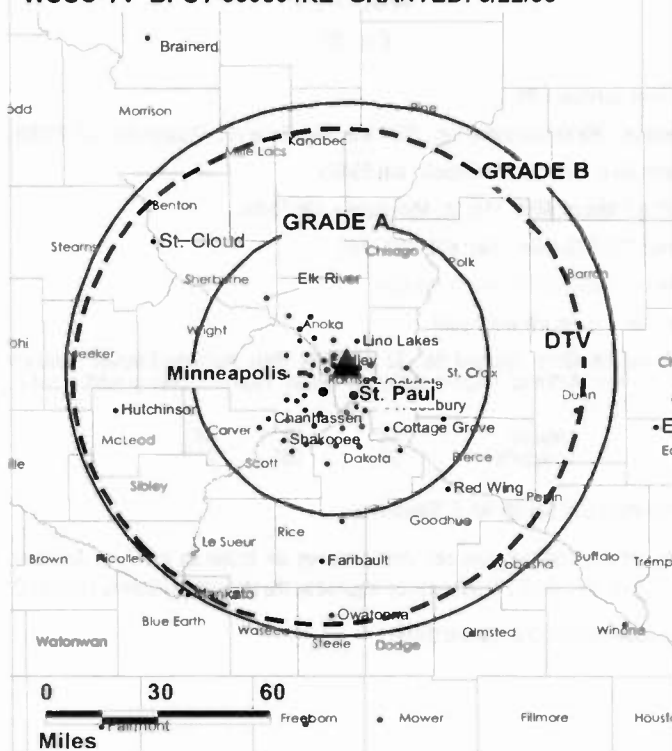
Mary Jo Mathewson, National Sales Manager.

Jeff Kiernan, News Director.

Paul Wilkenson, Engineering & Operations Director.

Ann Ouellette, Controller.

WCCO-TV BPCT-990604KE GRANTED: 6/22/99



© 2005 Warren Communications News

Gary Kroger, Chief Engineer.

Jeanine Socha, Program & Research Director.

Melissa Martin, Program Coordinator.

Wendy McMahon, Promotion Director.

Ann Heuer, Traffic Manager.

Rates: On request.

City of License: Minneapolis. **Station DMA:** Minneapolis-St. Paul, MN. **Rank:** 14.

Circulation © 2004 Nielsen. Coverage based on Nielsen study.

GrandTotal	Cable TV Households	Non-cable TV Households	Total TV Households
Estimated Station Totals *	980,530	742,580	1,723,110
Average Weekly Circulation (2004)	661,106	510,213	1,171,319
Average Daily Circulation (2004)			620,244
Station OMA Total	Cable TV Households	Non-cable TV Households	Total TV Households
Estimated Station Totals *	833,550	683,960	1,517,510
Average Weekly Circulation (2004)	614,334	498,897	1,113,231
Average Daily Circulation (2004)			595,861
Other OMA Total	Cable TV Households	Non-cable TV Households	Total TV Households
Estimated Station Totals *	146,980	58,620	205,600
Average Weekly Circulation (2004)	46,772	11,316	58,088
Average Daily Circulation (2004)			24,383

*Estimated station totals are sums of the Nielsen TV and Cable TV household estimates for each county in which the station registers viewing of more than 5% as per the Nielsen Survey Methods.

WFTC
Ch. 29
(Operates satellite KFTC, Bemidji)

Network Service: UPN.

Licensee: Fox Television Stations Inc., 5151 Wisconsin Ave. NW, Washington, DC 20016.

Studio: 11358 Viking Dr., Eden Prairie, MN 55344-7258.

Mailing Address: 11358 Viking Dr., Eden Prairie, MN 55344-7258.

Phone: 952-944-9999. **Fax:** 952-995-9999.

E-mail: crueppel@mnfox.com

Web Site: http://www.upn29.com

Technical Facilities: Channel No. 29 (560-566 MHz). Authorized power: 5000-kw max. visual. Antenna: 1224-ft above av. terrain, 1227-ft. above ground, 2136-ft. above sea level.

Latitude 45° 03' 30"
 Longitude 93° 07' 27"

Transmitter: Gramsie Rd., 0.4-mi. E of Victoria, Shoreview.

Digital Facilities: Channel No. 21 (512-518 MHz). Power: 1000-kw max. visual. Antenna: 1155-ft above av. terrain, 1155-ft. above ground.

Latitude 45° 04' 05"
 Longitude 93° 10' 29"

FCC Digital File Number: BPCDT-981201KF. Granted: October 05, 2000.

Note: Latitude and longitude coordinates shown are based on the North American Datum of 1927 (NAD 27) as currently required by the Mass Media Bureau of the FCC.

Multichannel TV Sound: Stereo only.

Satellite Earth Stations: Transmitter Harris; Prodelin, 3.6-meter KC-band; Vertex, 3.7-meter Ku-band; DH Satellite, 5-meter KC-band; AFC, 5-meter C-band; Standard Communications receivers.

News Service: Fox NewsEdge.

Ownership: Fox Television Stations Inc. (Group Owner).

Began Operation: October 6, 1982. Swapped with KFTC Bemidji, MN for Fox Television's KMOL-TV San Antonio, TX & KTVX Salt Lake City, UT. FCC approved deal September 21, 2001 (Television Digest, Vol. 41:41). Sale to Clear Channel Broadcasting Inc. approved by FCC September 30, 1993 (Vol. 33:32). Sale to Nationwide Communications by Beverly Hills Hotel Corp. approved by FCC July 30, 1985. Sale to Beverly Hills Hotel Corp. by Jonathan E. Byrd, et al., approved by FCC March 20, 1984.

Represented (sales): Millennium Sales & Marketing.

Represented (sales): Canadian Communications Co.

Represented (legal): Hogan & Hartson LLP.

Personnel:

Carol Rueppel, Vice President & General Manager.

Gretchen Mattson, Local Sales Manager.

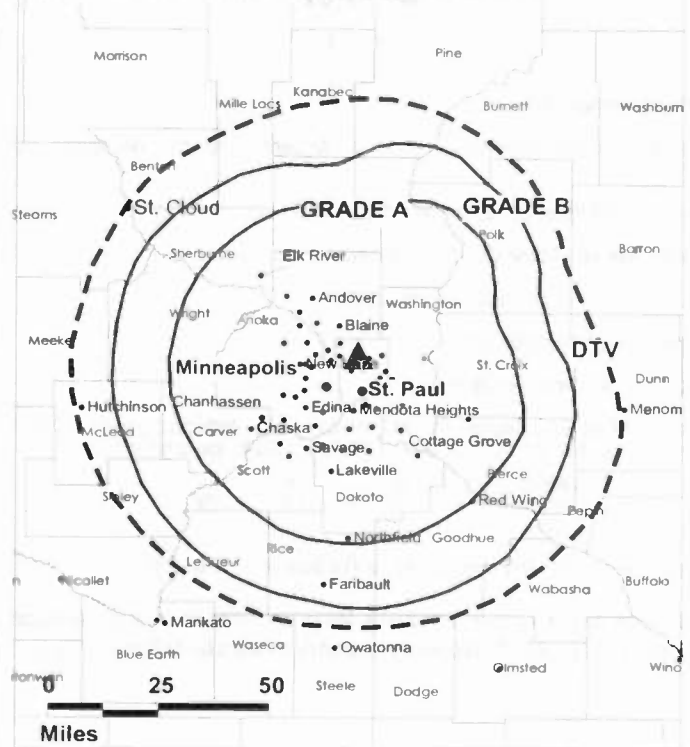
Bob Burzillo, National Sales Manager.

Ted Canova, News Director.

Mark Majerus, Chief Engineer.

Mark Cross, Business Manager.

WFTC BMPCT-910206KE GRANTED: 6/20/91



© 2005 Warren Communications News

Leslie Keane, Program Director.

Scott Brady, Promotion, Marketing & Creative Services Director.

David Pascua, Research & News Media Director.

Jayne Beauchaine, Traffic Manager.

Rates: On request.

City of License: Minneapolis. **Station DMA:** Minneapolis-St. Paul, MN. **Rank:** 14.

Circulation © 2004 Nielsen. Coverage based on Nielsen study.

GrandTotal	Cable TV Households	Non-cable TV Households	Total TV Households
Estimated Station Totals *	1,015,670	712,770	1,728,440
Average Weekly Circulation (2004)	321,405	265,709	587,114
Average Daily Circulation (2004)			198,820
Station DMA Total	Cable TV Households	Non-cable TV Households	Total TV Households
Estimated Station Totals *	858,890	677,730	1,536,620
Average Weekly Circulation (2004)	295,460	259,407	554,867
Average Daily Circulation (2004)			190,008
Other DMA Total	Cable TV Households	Non-cable TV Households	Total TV Households
Estimated Station Totals *	156,780	35,040	191,820
Average Weekly Circulation (2004)	25,945	6,302	32,247
Average Daily Circulation (2004)			8,812

*Estimated station totals are sums of the Nielsen TV and Cable TV household estimates for each county in which the station registers viewing of more than 5% as per the Nielsen Survey Methods.

Minnesota — Minneapolis-St. Paul

WFTC-DT

Ch. 21

Network Service: UPN.

Grantee: Fox Television Stations Inc., 5151 Wisconsin Ave. NW, Washington, DC 20016.

Studio: 11358 Viking Dr., Eden Prairie, MN 55344.

Mailing Address: 11358 Viking Dr., Eden Prairie, MN 55344.

Phone: 952-944-9999. **Fax:** 952-995-9999.

E-mail: crueppel@mnfox.com

Web Site: <http://www.upn29.com>

Technical Facilities: Channel No. 21 (512-518 MHz). Authorized power: 1000-kw max. visual. Antenna: 1155-ft above av. terrain, 1155-ft. above ground.

Latitude	45°	04'	05"
Longitude	93°	10'	29"

Transmitter: 0.3-mi. NW of Intersection of Old State Hwy. 10 & I-694.

Note: Latitude and longitude coordinates shown are based on the North American Datum of 1927 (NAD 27) as currently required by the Mass Media Bureau of the FCC.

Ownership: Fox Television Stations Inc. (Group Owner).

Began Operation: October 15, 2001. High Definition.

Represented (sales): Millennium Sales & Marketing.

Represented (legal): Hogan & Hartson LLP.

Personnel:

Carol Rueppel, Vice President & General Manager.

Gretchen Mattson, Local Sales Manager.

Bob Burzillo, National Sales Manager.

Ted Canova, News Director.

Mark Majerus, Chief Engineer.

Mark Cross, Business Manager.

Leslie Keane, Program Director.

Scott Brady, Promotions, Marketing, & Creative Services Director.

David Pascua, Research & News Media Director.

Jayne Beauchaine, Traffic Manager.

City of License: Minneapolis. **Station DMA:** Minneapolis-St. Paul, MN. **Rank:** 14.

Nielsen Data: Not available.

Minnesota — Redwood Falls

KRWF

Ch. 43

(Satellite of KSTP-TV, St. Paul-Minneapolis)

Network Service: ABC.

Licensee: KSAX-TV LLC, 3415 University Ave., St. Paul, MN 55114.

Studio: 415 Fillmore St., Alexandria, MN.

Mailing Address: Box 189, Alexandria, MN 56308.

Phone: 320-763-5729; 800-584-9803. **Fax:** 320-763-4627.

E-mail: epiette@kstp.com

Web Site: http://www.ksax.com

Technical Facilities: Channel No. 43 (644-650 MHz). Authorized power: 1220-kw max. visual, 122-kw aural. Antenna: 547-ft above av. terrain, 535-ft. above ground, 1619-ft. above sea level.

Latitude 44° 29' 03"
Longitude 95° 29' 27"

Transmitter: 3.6-mi. ENE of intersection of Hwys. 68 & 19.

Digital Facilities: Channel No. 27 (548-554 MHz). Power: 58-kw max. visual. Antenna: 495-ft above av. terrain, 495-ft. above ground.

Latitude 44° 29' 03"
Longitude 95° 29' 27"

Note: Latitude and longitude coordinates shown are based on the North American Datum of 1927 (NAD 27) as currently required by the Mass Media Bureau of the FCC.

Ownership: Hubbard Broadcasting Inc. (Group Owner).

Began Operation: April 14, 1987.

Represented (sales): Pety Television Inc.

Represented (legal): Fletcher, Heald & Hildreth PLC.

Represented (engineering): du Trell, Lundin & Rackley Inc.

Personnel:

Ed Smith, Station Manager.

Corliss Stark, Promotion Director.

Kristi Neller, Traffic Manager.

Terri Shatek, Sales Coordinator.

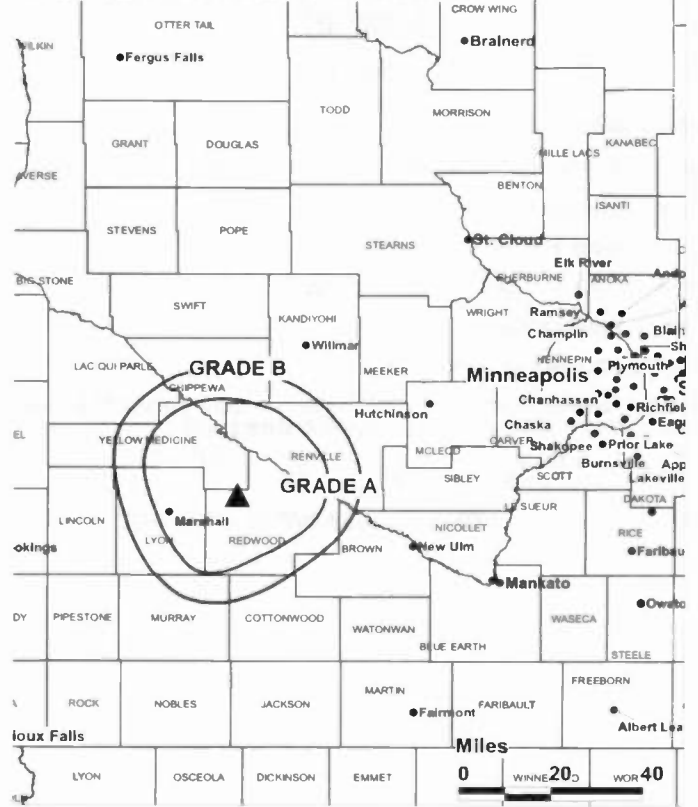
Nathan Leding, News Director.

Larry Eckblad, Chief Engineer.

Rates: On request.

City of License: Redwood Falls. **Station DMA:** Minneapolis-St. Paul, MN. **Rank:** 14.

KRWF BMPCT-870127KM GRANTED: 3/12/87



© 2005 Warren Communications News

Circulation © 2004 Nielsen. Coverage based on Nielsen study.

Grand Total	Cable TV Households	Non-cable TV Households	Total TV Households
Estimated Station Totals *	10,090	9,770	19,860
Average Weekly Circulation (2004)	1,376	688	2,064
Average Daily Circulation (2004)			499
Station OMA Total	Cable TV Households	Non-cable TV Households	Total TV Households
Estimated Station Totals *	5,870	4,270	10,140
Average Weekly Circulation (2004)	1,049	287	1,336
Average Daily Circulation (2004)			290
Other OMA Total	Cable TV Households	Non-cable TV Households	Total TV Households
Estimated Station Totals *	4,220	5,500	9,720
Average Weekly Circulation (2004)	327	401	728
Average Daily Circulation (2004)			209

*Estimated station totals are sums of the Nielsen TV and Cable TV household estimates for each county in which the station registers viewing of more than 5% as per the Nielsen Survey Methods.

KRWF-DT
Ch. 27

Network Service: ABC.

Grantee: KSAX-TV Inc., 3415 University Ave., St. Paul, MN 55114.

Studio: 415 Fillmore St., Alexandria, MN 56308.

Mailing Address: Box 189, Alexandria, MN 56308.

Phone: 320-763-5729; 800-584-9803. **Fax:** 320-763-4627.

E-mail: epiette@kstp.com

Web Site: <http://www.ksax.com>

Technical Facilities: Channel No. 27 (548-554 MHz). Authorized power: 58-kw max. visual. Antenna: 495-ft above av. terrain, 495-ft. above ground.

Latitude	44°	29'	03"
Longitude	95°	29'	27"

Holds CP for change to 1000-kw max. visual; BMPCDT-20010518AA0.

Note: Latitude and longitude coordinates shown are based on the North American Datum of 1927 (NAD 27) as currently required by the Mass Media Bureau of the FCC.

Ownership: Hubbard Broadcasting Inc. (Group Owner).

Began Operation: July 1, 2002. Standard Definition.

Personnel:

Ed Smlth, Station Manager.

Corliss Stark, Promotion Director.

Kristi Neller, Traffic Manager.

Terri Shatek, Sales Coordinator.

Nathan Leding, News Director.

Larry Eckblad, Chief Engineer.

City of License: Redwood Falls. **Station DMA:** Minneapolis-St. Paul, MN. **Rank:** 14.

Nielsen Data: Not available.

KTTC
Ch. 10

Network Service: NBC.

Licensee: KTTC Television Inc., 601 First Ave. SW, Rochester, MN 55902.

Studio: 6301 Bandel Rd. NW, Rochester, MN 55901.

Mailing Address: 6301 Bandel Rd. NW, Rochester, MN 55901.

Phone: 507-288-4444. **Fax:** 507-288-6324.

E-mail: jwatson@kttc.com

Web Site: http://www.kttc.com/

Technical Facilities: Channel No. 10 (192-198 MHz). Authorized power: 316-kw visual, 46.8-kw aural. Antenna: 1250-ft above av. terrain, 1314-ft. above ground, 2646-ft. above sea level.

Latitude 43° 34' 15.3"
Longitude 92° 25' 36.9"

Transmitter: 3.2-mi. S of Ostrander.

Digital Facilities: Channel No. 36 (602-608 MHz). Power: 1000-kw max. visual. Antenna: 1076-ft above av. terrain, 1076-ft. above ground.

Latitude 43° 38' 34"
Longitude 92° 31' 35"

FCC Digital File Number: BPCDT-19991101IF. Granted: January 04, 2001.

Note: Latitude and longitude coordinates shown are based on the North American Datum of 1927 (NAD 27) as currently required by the Mass Media Bureau of the FCC.

Multichannel TV Sound: Stereo only.

Satellite Earth Station: Transmitter Harris; Comtech, 3.8-meter KC-band; Standard Communications receivers.

News Services: NBC News Channel, AP.

Ownership: Quincy Broadcasting Co. (Group Owner).

Began Operation: July 14, 1953. Sale to present owner by G. David Gentling approved by FCC May 6, 1976 (Television Digest, Vol. 16:6). Transfer of control to Gentling by Agnes P. Gentling, Marvin O. Foss, Philip H. & Allan A. Gentling approved by FCC April 2, 1963.

Represented (sales): Blair Television.

Represented (legal): Wilkinson, Barker, Knauer LLP.

Represented (engineering): Lohnes & Culver.

Personnel:

Jerry Watson, Vice President & General Manager.

Rita Duda, Promotions Manager.

Brendan Ford, Production Manager.

Dave Osborn, Creative Services Director.

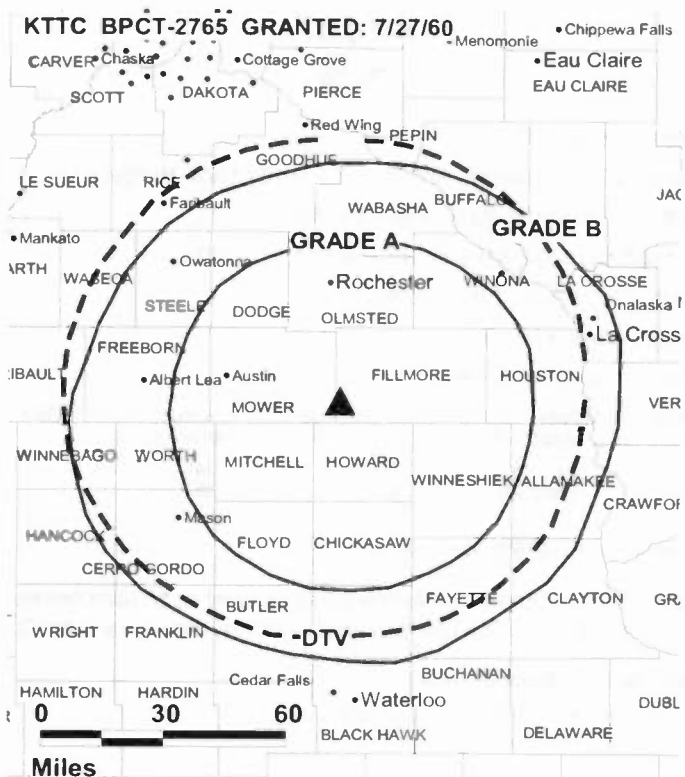
Bonnie Bickel, Community Affairs & Public Service Manager.

Liz Dahlen, Sales & Marketing Director.

Jim Schmeichel, Local Sales Manager.

Dave Ferber, National Sales & New Media Manager.

Dennis Grant, News Director.



© 2005 Warren Communications News

Tim Morgan, Chief Engineer.

Vickie Broughton, Traffic & Programming Manager.

Highest 30 Sec. Rate: \$2500.

City of License: Rochester. **Station DMA:** Rochester, MN-Mason City, IA-Austin, MN.

Rank: 153.

Circulation © 2004 Nielsen. Coverage based on Nielsen study.

GrandTotal	Cable TV Households	Non-cable TV Households	Total TV Households
Estimated Station Totals *	165,580	123,100	288,680
Average Weekly Circulation (2004)	95,422	48,177	143,599
Average Daily Circulation (2004)			75,464
Station DMA Total	Cable TV Households	Non-cable TV Households	Total TV Households
Estimated Station Totals *	92,300	49,000	141,300
Average Weekly Circulation (2004)	70,954	32,960	103,914
Average Daily Circulation (2004)			57,977
Other DMA Total	Cable TV Households	Non-cable TV Households	Total TV Households
Estimated Station Totals *	73,280	74,100	147,380
Average Weekly Circulation (2004)	24,468	15,217	39,685
Average Daily Circulation (2004)			17,487

*Estimated station totals are sums of the Nielsen TV and Cable TV household estimates for each county in which the station registers viewing of more than 5% as per the Nielsen Survey Methods.

KTTC-DT
Ch. 36

Network Service: NBC.

Grantee: KTTC Television Inc., 6301 Bandel Rd. NW, Rochester, MN 55901.

Studio: 6301 Bandel Rd. NW, Rochester, MN 55901.

Mailing Address: 6301 Bandel Rd. NW, Rochester, MN 55901.

Phone: 507-288-4444. **Fax:** 207-288-6324.

E-mail: jwatson@kttc.com

Web Site: <http://www.kttc.com>

Technical Facilities: Channel No. 36 (602-608 MHz). Authorized power: 1000-kw max. visual. Antenna: 1076-ft above av. terrain, 1076-ft. above ground.

Latitude	43°	38'	34"
Longitude	92°	31'	35"

Transmitter: 19824 760th Ave., Ostrander.

Note: Latitude and longitude coordinates shown are based on the North American Datum of 1927 (NAD 27) as currently required by the Mass Media Bureau of the FCC.

Multichannel TV Sound: Stereo only.

Ownership: Quincy Broadcasting Co. (Group Owner).

Began Operation: August 10, 2002. Standard Definition. Operating under Special Temporary Authority at 386-kw max. visual.

Represented (sales): Blair Television.

Personnel:

Jerry Watson, Vice President & General Manager.

Rita Duda, Promotions Manager.

Brendan Ford, Production Manager.

Dave Osborn, Creative Services Manager.

Bonnie Bickel, Community Affairs & Public Service Manager.

Liz Dahlen, Sales & Marketing Director.

Jim Schmeichel, Local Sales Manager.

Dave Ferber, National Sales & New Media Manager.

Dennis Grant, News Director.

Tim Morgan, Chief Engineer.

Vickie Broughton, Traffic & Programming Manager.

City of License: Rochester. **Station DMA:** Rochester, MN-Mason City, IA-Austin, MN.

Rank: 153.

Nielsen Data: Not available.

KXLT-DT
Ch. 46

Network Service: FOX.

Grantee: Shockley Communications Acquisition LLC, 1050 17th St. NW, Suite 1200, Washington, DC 20036.

Studio: 6301 Bandel Rd. NW, Rochester, MN 55901.

Mailing Address: 6301 Bandel Rd. NW, Rochester, MN 55901.

Phone: 507-252-4747. **Fax:** 507-252-5050.

E-mail: repstein@fox47kxlt.com

Web Site: <http://www.fox47kxlt.com>

Technical Facilities: Channel No. 46 (662-668 MHz). Authorized power: 1000-kw max. visual. Antenna: 1125-ft above av. terrain, 1132-ft. above ground.

Latitude	43°	38'	34"
Longitude	92°	31'	35"

Note: Latitude and longitude coordinates shown are based on the North American Datum of 1927 (NAD 27) as currently required by the Mass Media Bureau of the FCC.

News Services: Fox NewsEdge, AP.

Ownership: Shockley Communications Corp. (Group Owner).

Began Operation: January 10, 2003. Operating under Special Temporary Authority at reduced power.

Represented (sales): Millennium Sales & Marketing.

Represented (legal): Rosenman & Colin LLP.

Represented (engineering): John F. X. Browne & Associates PC.

Personnel:

Robert Epstein, General Manager.

Rita Duda, Promotion Director.

Samantha Johnson, Traffic Manager.

Kris Lake, National Sales Manager.

Dennis Grant, News Director.

Tim Morgan, Chief Engineer.

Rochelle LaFortune, Program Director.

Highest 30 Sec. Rate: \$2500.

City of License: Rochester. **Station DMA:** Rochester, MN-Mason City, IA-Austin, MN.

Rank: 153.

Nielsen Data: Not available.

KXLT-TV
Ch. 47

Network Service: FOX.

Licensee: Shockley Broadcasting LLC, 401 Charmony Dr., Suite 200, Madison, WI 53719.

Studio: 6301 Bandel Rd. NW, Rochester, MN 55901-8798.

Mailing Address: 6301 Bandel Rd. NW, Rochester, MN 55901-8798.

Phone: 507-252-4747. **Fax:** 507-252-5050.

E-mail: repstein@fox47kxlt.com

Web Site: http://www.fox47kxlt.com

Technical Facilities: Channel No. 47 (668-674 MHz). Authorized power: 1510-kw visual. Antenna: 1125-ft above av. terrain, 1135-ft. above ground, 2484-ft. above sea level.

Latitude 43° 38' 34"
Longitude 92° 31' 35"

Transmitter: 5-mi. SSE of Grand Meadow.

Digital Facilities: Channel No. 46 (662-668 MHz). Power: 1000-kw max. visual. Antenna: 1125-ft above av. terrain, 1132-ft. above ground.

Latitude 43° 38' 34"
Longitude 92° 31' 35"

FCC Digital File Number: BPCDT-19991026ABN. Granted: October 31, 2000.

Note: Latitude and longitude coordinates shown are based on the North American Datum of 1927 (NAD 27) as currently required by the Mass Media Bureau of the FCC.

Satellite Earth Stations: Transmitter Comark; United Satellite Systems, 5-meter KC-band; United Satellite Systems, 5-meter C-band; Standard Agile Omni receivers.

Ownership: Shockley Communications Corp. (Group Owner).

Began Operation: August 10, 1987. Sale to SagamoreHill of Minnesota LLC pending.

Represented (sales): Millennium Sales & Marketing.

Personnel:

Robert Epstein, General Manager.

Rita Ouda, Promotion Manager.

Samantha Johnson, Traffic Manager.

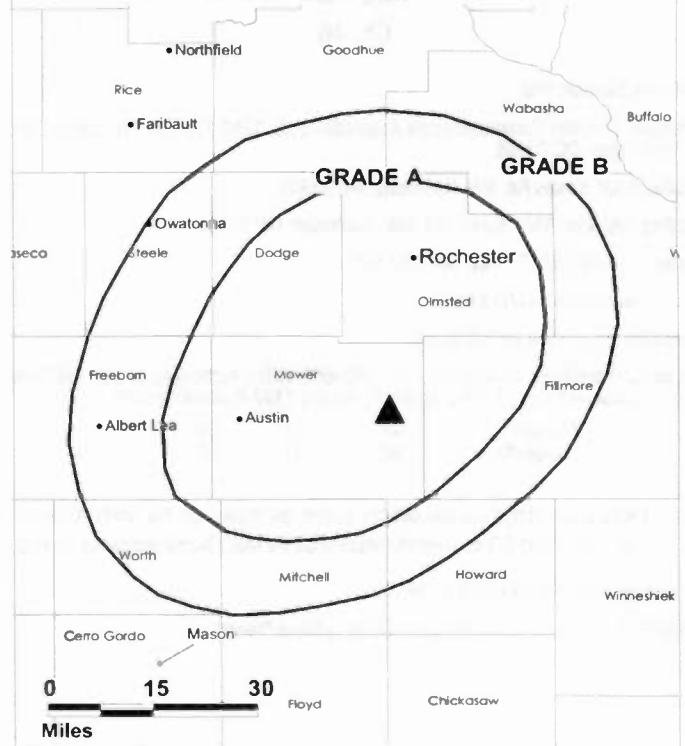
Kris Lake, National Sales Manager.

Dennis Grant, News Director.

Tim Morgan, Chief Engineer.

Kepper, Tupper & Company
We brokered the sale of KXLT-TV
112 High Ridge Avenue, Ridgefield, CT (203)431-3366

KXLT-TV BMPCT-981119KE GRANTED: 12/23/98



© 2005 Warren Communications News

Rochelle LaFortune, Program Director.

Highest 30 Sec. Rate: \$800.

City of License: Rochester. **Station DMA:** Rochester, MN-Mason City, IA-Austin, MN.

Rank: 153.

Circulation © 2004 Nielsen. Coverage based on Nielsen study.

GrandTotal	Cable TV Households	Non-cable TV Households	Total TV Households
Estimated Station Totals *	122,720	89,840	212,560
Average Weekly Circulation (2004)	44,818	17,199	62,017
Average Daily Circulation (2004)			19,134
Station OMA Total	Cable TV Households	Non-cable TV Households	Total TV Households
Estimated Station Totals *	92,300	43,240	135,540
Average Weekly Circulation (2004)	40,301	12,946	53,247
Average Daily Circulation (2004)			17,249
Other DMA Total	Cable TV Households	Non-cable TV Households	Total TV Households
Estimated Station Totals *	30,420	46,600	77,020
Average Weekly Circulation (2004)	4,517	4,253	8,770
Average Daily Circulation (2004)			1,885

*Estimated station totals are sums of the Nielsen TV and Cable TV household estimates for each county in which the station registers viewing of more than 5% as per the Nielsen Survey Methods.

KPXM

Ch. 41

Network Service: PAX.

Licensee: Paxson Minneapolis License Inc., 601 Clearwater Park Rd., West Palm Beach, FL 33401.

Studio: 10700 Old County Rd.15, Suite 285, Plymouth, MN 55441.

Mailing Address: 10700 Old County Rd., Suite 285, Plymouth, MN 55441.

Phone: 763-417-0041. **Fax:** 763-417-0841.

E-mail: sherryblack@pax.net

Web Site: http://www.pax.net

Technical Facilities: Channel No. 41 (632-638 MHz). Authorized power: 2770-kw max. visual, 277-kw aural. Antenna: 1470-ft above av. terrain, 1503-ft. above ground, 2449-ft. above sea level.

Latitude 45° 23' 00"
Longitude 93° 42' 30"

Transmitter: 3.7-mi. NE of Big Lake.

Digital Facilities: Channel No. 40 (626-632 MHz). Power: 1000-kw max. visual. Antenna: 1411-ft above av. terrain, 1421-ft. above ground, 2366-ft. above sea level.

Latitude 45° 23' 00"
Longitude 93° 42' 30"

FCC Digital File Number: BPCDT-990309KE. Granted: February 22, 2001.

Note: Latitude and longitude coordinates shown are based on the North American Datum of 1927 (NAD 27) as currently required by the Mass Media Bureau of the FCC.

Satellite Earth Stations: Transmitter Townsend; United Satellite Systems, 5-meter KC-band; United Satellite Systems, 5-meter C-band; Standard Agile Omni receivers.

Ownership: Paxson Communications Corp. (Group Owner).

Began Operation: November 24, 1982.

Personnel:

Jerry Bodine, General Manager & General Sales Manager.

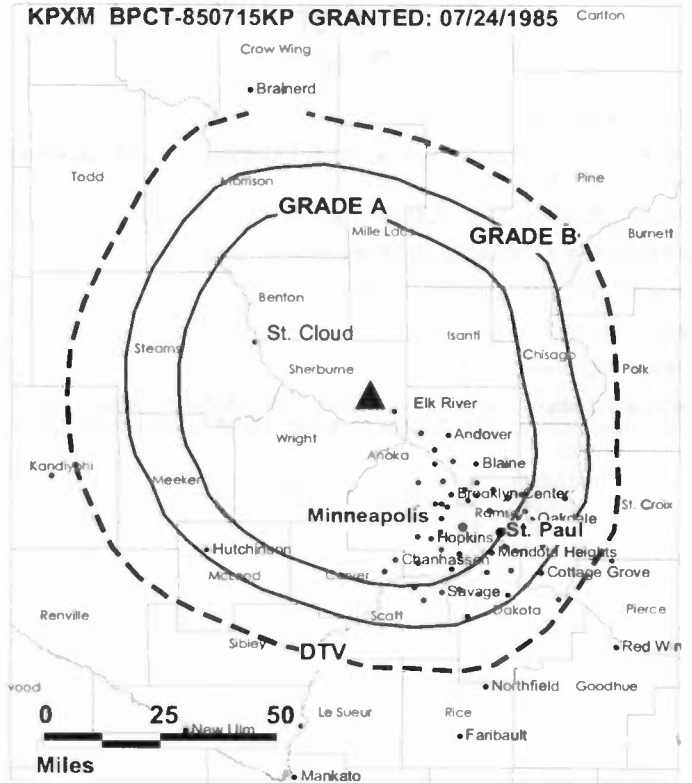
Corey Ziegler, Traffic Manager.

Bill Canning, Chief Engineer.

Sherry Black, Business Manager.

Rates: On request.

City of License: St. Cloud. **Station DMA:** Minneapolis-St. Paul, MN. **Rank:** 14.



© 2005 Warren Communications News

Circulation © 2004 Nielsen. Coverage based on Nielsen study.

GrandTotal	Cable TV Households	Non-cable TV Households	Total TV Households
Estimated Station Totals *	785,800	551,260	1,337,060
Average Weekly Circulation (2004)	77,873	51,271	129,144
Average Daily Circulation (2004)			31,684
Station OMA Total	Cable TV Households	Non-cable TV Households	Total TV Households
Estimated Station Totals *	783,640	551,260	1,334,900
Average Weekly Circulation (2004)	77,737	51,271	129,008
Average Daily Circulation (2004)			31,669
Other OMA Total	Cable TV Households	Non-cable TV Households	Total TV Households
Estimated Station Totals *	2,160	0	2,160
Average Weekly Circulation (2004)	136	0	136
Average Daily Circulation (2004)			15

*Estimated station totals are sums of the Nielsen TV and Cable TV household estimates for each county in which the station registers viewing of more than 5% as per the Nielsen Survey Methods.

KPXM-DT
Ch. 40

Network Service: PAX.

Licensee: Paxson Minneapolis License Inc., 601 Clearwater Park Rd., West Palm Beach, FL 33401.

Studio: 10700 Old County Rd., Suite 285, Plymouth, MN 55441.

Mailing Address: 10700 Old County Rd., Plymouth, MN 55441.

Phone: 763-417-0041. **Fax:** 763-417-0841.

E-mail: sherryblack@pax.net

Web Site: <http://www.pax.net>

Technical Facilities: Channel No. 40 (626-632 MHz). Authorized power: 1000-kw max. visual. Antenna: 1411-ft above av. terrain, 1421-ft. above ground, 2366-ft. above sea level.

Latitude	45°	23'	00"
Longitude	93°	42'	30"

Transmitter: 22727 176th St., Big Lake.

Note: Latitude and longitude coordinates shown are based on the North American Datum of 1927 (NAD 27) as currently required by the Mass Media Bureau of the FCC.

Ownership: Paxson Communications Corp. (Group Owner).

Began Operation: Station operating; no on-air date.

Personnel:

Jerry Bodine, General Manager & General Sales Manager.

Corey Ziegler, Traffic Manager.

Bill Canning, Chief Engineer.

Sherry Black, Business Manager.

City of License: St. Cloud. **Station DMA:** Minneapolis-St. Paul, MN. **Rank:** 14.

Nielsen Data: Not available.

KSTP-DT
Ch. 50

Network Service: ABC.

Licensee: KSTP-TV LLC, 3415 University Ave. SE, St. Paul, MN 55114-2099.

Studio: 3415 University Ave. SE, St. Paul, MN 55114-2099.

Mailing Address: 3415 University Ave. SE, St. Paul, MN 55114-2099.

Phone: 651-642-4209; 651-646-5555. **Fax:** 651-642-4409.

E-mail: dhansen@kstp.com

Web Site: http://www.kstp.com

Technical Facilities: Channel No. 50 (686-692 MHz). Authorized power: 1000-kw max. visual. Antenna: 1421-ft above av. terrain, 1335-ft. above ground, 2333-ft. above sea level.

Latitude	45°	03'	44"
Longitude	93°	08'	21"

Transmitter: 960 County Rd. F, 4-mi. E of Lexington Ave., Shoreview.

Note: Latitude and longitude coordinates shown are based on the North American Datum of 1927 (NAD 27) as currently required by the Mass Media Bureau of the FCC.

Multichannel TV Sound: Stereo only.

Ownership: Hubbard Broadcasting Inc. (Group Owner).

Began Operation: November 1, 1999. High Definition.

Represented (sales): Petry Television Inc.

Represented (engineering): du Treil, Lundin & Rackley Inc.

Personnel:

Andrea Creech, Marketing Director.

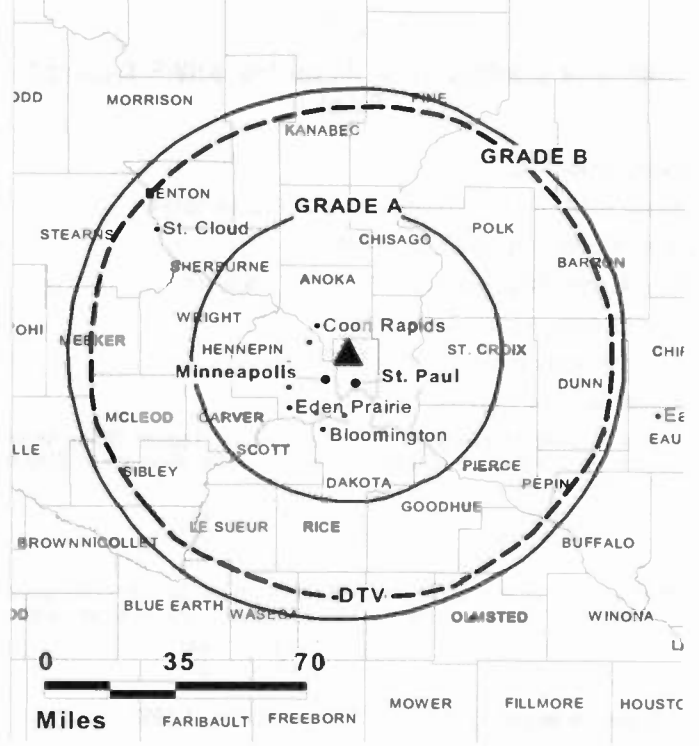
Donna Corle, Traffic Manager.

Wendy Sedlacek, Local Sales Manager.

Deborah Kerr, National Sales Manager.

Chris Berg, News Director.

KSTP-DT BPCDT-980731KG GRANTED: 5/21/1999



© 2005 Warren Communications News

Dick Rice, Engineering Director.

Dixie Hansen, Vice President & Business Manager.

Mike Smith, Program Director & Production Manager.

City of License: St. Paul. **Station DMA:** Minneapolis-St. Paul, MN. **Rank:** 14.

Nielsen Data: Not available.

Minnesota — St. Paul-Minneapolis

KSTP-TV

Ch. 5

(Operates satellites KSAX, Alexandria; KRWF, Redwood Falls)

Network Service: ABC.

Licensee: KSTP-TV LLC, 3415 University Ave., St. Paul, MN 55114.

Studio: 3415 University Ave. SE, St. Paul, MN 55114.

Mailing Address: 3415 University Ave. SE, St. Paul, MN 55114.

Phone: 651-646-5555. Fax: 651-642-4409.

E-mail: dhansen@kstp.com

Web Site: <http://www.kstp.com>

Technical Facilities: Channel No. 5 (76-82 MHz). Authorized power: 100-kw visual, 15.1-kw aural. Antenna: 1480-ft above av. terrain, 1394-ft. above ground, 2392-ft. above sea level.

Latitude 45° 03' 45"
Longitude 93° 08' 21"

Digital Facilities: Channel No. 50 (686-692 MHz). Power: 1000-kw max. visual. Antenna: 1421-ft above av. terrain, 1335-ft. above ground, 2333-ft. above sea level.

Latitude 45° 03' 44"
Longitude 93° 08' 21"

FCC Digital File Number: BPCDT-980731KG. Granted: May 21, 1999.

Note: Latitude and longitude coordinates shown are based on the North American Datum of 1927 (NAD 27) as currently required by the Mass Media Bureau of the FCC.

Multichannel TV Sound: Stereo only.

Satellite Earth Stations: Transmitter Harris; Scientific-Atlanta, 3.7-meter; Vertex, 4.5-meter KC-band; Scientific-Atlanta, 4.5-meter; Scientific-Atlanta, 5.5-meter; Scientific-Atlanta, 11-meter; Scientific-Atlanta, Andrew receivers.

AM Affiliate: KSTP, 50-kw, 1500 kHz.

FM Affiliate: KSTP-FM, 100-kw, 94.5 MHz (No. 233), 1220-ft.

News Services: Conus, AP, ABC NewsOne.

Ownership: Hubbard Broadcasting Inc. (Group Owner).

Began Operation: April 23, 1948.

Represented (sales): Petry Television Inc.

Represented (legal): Holland & Knight.

Represented (engineering): du Treil, Lundin & Rackley Inc.

Personnel:

Andrea Creech, Marketing Director.

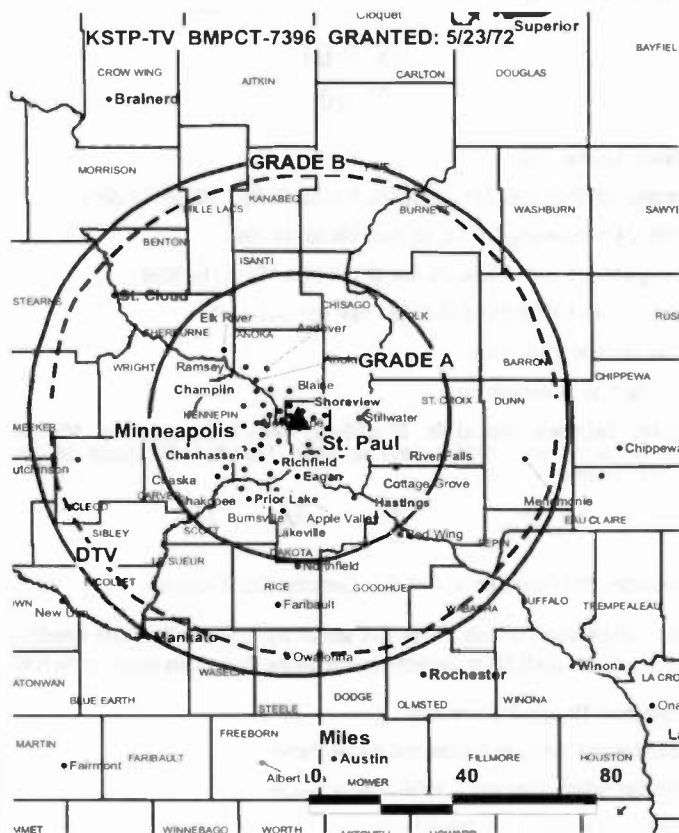
Donna Corle, Traffic Manager.

Wendy Sedlacek, Local Sales Manager.

Deborah Kerr, National Sales Manager.

Chris Berg, News Director.

Dick Rice, Engineering Director.



© 2005 Warren Communications News

Dixie Hansen, Vice President & Business Manager.

Mike Smith, Programming & Production Director.

Highest 30 Sec. Rate: \$4500.

City of License: St. Paul. Station DMA: Minneapolis-St. Paul, MN. Rank: 14.

Circulation © 2004 Nielsen. Coverage based on Nielsen study.

GrandTotal	Cable TV Households	Non-cable TV Households	Total TV Households
Estimated Station Totals *	933,130	731,430	1,664,560
Average Weekly Circulation (2004)	597,441	478,796	1,076,237
Average Daily Circulation (2004)			487,798
Station DMA Total	Cable TV Households	Non-cable TV Households	Total TV Households
Estimated Station Totals *	821,720	682,420	1,504,140
Average Weekly Circulation (2004)	557,502	467,330	1,024,832
Average Daily Circulation (2004)			467,679
Other DMA Total	Cable TV Households	Non-cable TV Households	Total TV Households
Estimated Station Totals *	111,410	49,010	160,420
Average Weekly Circulation (2004)	39,939	11,466	51,405
Average Daily Circulation (2004)			20,119

*Estimated station totals are sums of the Nielsen TV and Cable TV household estimates for each county in which the station registers viewing of more than 5% as per the Nielsen Survey Methods.

Minnesota — Thief River Falls

KBRR

Ch. 10

(Satellite of KVRR, Fargo, ND-Moorhead, MN)

Network Service: FOX.

Licensee: Red River Broadcast LLC, Box 9115, Fargo, ND 58106.

Mailing Address: Box 9115, Fargo, ND 58106.

Phone: 701-277-1515. **Fax:** 701-277-1830.

E-mail: news@kvrr.com

Web Site: http://www.kvrr.com

Technical Facilities: Channel No. 10 (192-198 MHz). Authorized power: 123-kw visual, 12.3-kw aural. Antenna: 596-ft above av. terrain, 499-ft. above ground, 1640-ft. above sea level.

Latitude 48° 01' 19"
Longitude 96° 22' 12"

Transmitter: 227-ft. NE of intersection of Hwys. 3 & 12, W of St. Hilaire.

Digital Facilities: Channel No. 57 (728-734 MHz). Power: 20-kw max. visual. Antenna: 371-ft above av. terrain, 362-ft. above ground.

Latitude 48° 01' 19"
Longitude 96° 22' 12"

FCC Digital File Number: BPCDT-20000501ABR. (pending).

Note: Latitude and longitude coordinates shown are based on the North American Datum of 1927 (NAD 27) as currently required by the Mass Media Bureau of the FCC.

Multichannel TV Sound: Stereo only.

News Service: Fox NewsEdge.

Ownership: Red River Broadcast Corp. (Group Owner).

Began Operation: October 25, 1985.

Represented (sales): Petry Television Inc.

Represented (legal): Crowell & Moring LLP.

Represented (engineering): du Treil, Lundin & Rackley Inc.

Personnel:

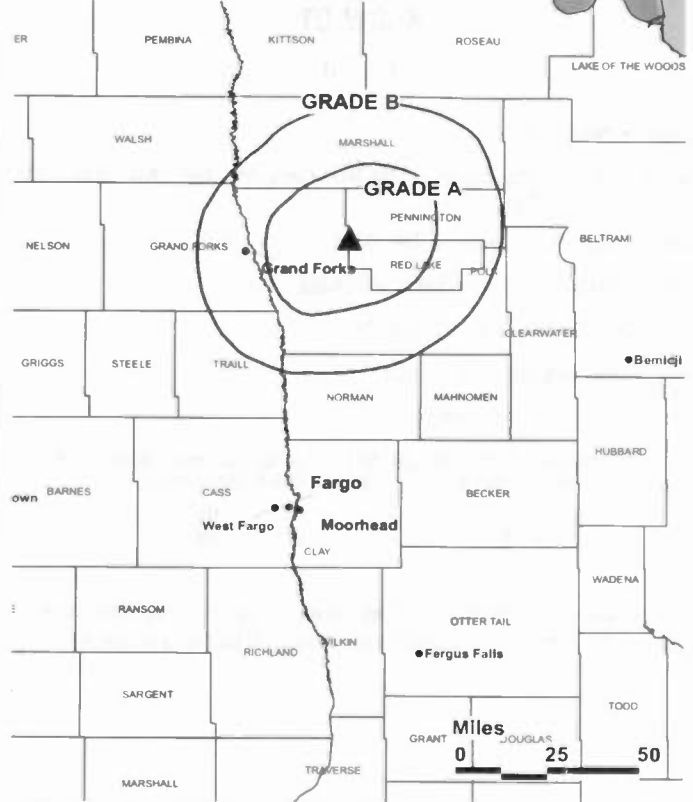
Ro Grignon, President.

Myron Kunin, Chief Executive Officer.

Kathy Lan, Vice President & General Manager.

Rates: On request.

KBRR BPCT-860626KE GRANTED: 8/29/86



© 2005 Warren Communications News

City of License: Thief River Falls. **Station DMA:** Fargo-Valley City, ND. **Rank:** 118.

Circulation © 2004 Nielsen. Coverage based on Nielsen study.

GrandTotal	Cable TV Households	Non-cable TV Households	Total TV Households
Estimated Station Totals *	40,640	20,660	61,300
Average Weekly Circulation (2004)	20,675	6,599	27,274
Average Daily Circulation (2004)			10,186

Station DMA Total	Cable TV Households	Non-cable TV Households	Total TV Households
Estimated Station Totals *	40,640	20,660	61,300
Average Weekly Circulation (2004)	20,675	6,599	27,274
Average Daily Circulation (2004)			10,186

*Estimated station totals are sums of the Nielsen TV and Cable TV household estimates for each county in which the station registers viewing of more than 5% as per the Nielsen Survey Methods.

KCCW-DT

Ch. 20

Network Service: CBS.

Grantee: CBS Broadcasting Inc., 600 New Hampshire Ave. NW, Suite 1200, Washington, DC 20037.

Studio: 525 Broadway, Alexandria, MN 56308.

Mailing Address: Box 294, Alexandria, MN 56308.

Phone: 320-763-5166. **Fax:** 320-763-4991.

E-mail: wccotelevision@wcco.cbs.com

Web Site: <http://www.wcco.com>

Technical Facilities: Channel No. 20 (506-512 MHz). Authorized power: 718.7-kw max. visual. Antenna: 853-ft above av. terrain, 850-ft. above ground.

Latitude	46°	56'	05"
Longitude	94°	27'	19"

Note: Latitude and longitude coordinates shown are based on the North American Datum of 1927 (NAD 27) as currently required by the Mass Media Bureau of the FCC.

Ownership: Viacom Inc. (Group Owner).

Began Operation: Station operating under Special Temporary Authority; no on-air date

Personnel:

Ed Piette, Vice President, General Manager.

Melissa Martin, Program Coordinator.

Casey Kespohl, Creative Services.

Trey Fabacher, Station Manager.

Paul Wilkenson, Engineering & Operations Director.

Tom Bourassa, General Sales Manager.

Mary Jo Mathewson, National Sales Manager.

Jeff Klernan, News Director.

Gary Kroger, Chief Engineer.

Ann Oeullette, Controller.

Jeanine Socha, Program & Research Director.

City of License: Walker. **Station DMA:** Minneapolis-St. Paul, MN. **Rank:** 14.

Nielsen Data: Not available.

KCCW-TV

Ch. 12

(Satellite of WCCO-TV, Minneapolis-St. Paul)

Network Service: CBS.

Licensee: CBS Broadcasting Inc., 2000 K St. NW, Suite 725, Washington, DC 20006.

Studio: 525 Broadway, Alexandria, MN 56308.

Mailing Address: Box 294, Alexandria, MN 56308.

Phone: 320-763-5166. Fax: 320-763-4991.

E-mail: wccotelevision@wcco.cbs.com

Web Site: <http://www.wcco.com>

Technical Facilities: Channel No. 12 (204-210 MHz). Authorized power: 316-kw visual, 63-kw aural. Antenna: 932-ft above av. terrain, 932-ft. above ground, 2320-ft. above sea level.

Latitude 46° 56' 05"
Longitude 94° 27' 19"

Transmitter: 3-mi. E of Hackensack.

Digital Facilities: Channel No. 20 (506-512 MHz). Power: 718.7-kw max. visual. Antenna: 853-ft above av. terrain, 850-ft. above ground.

Latitude 46° 56' 05"
Longitude 94° 27' 19"

FCC Digital File Number: BPCDT-19991025ACM. Granted: April 28, 2000.

Note: Latitude and longitude coordinates shown are based on the North American Datum of 1927 (NAD 27) as currently required by the Mass Media Bureau of the FCC.

Satellite Earth Station: Transmitter RCA; Satellite Video Systems, 4.5-meter C-band; Scientific-Atlanta receivers.

Ownership: Viacom Inc. (Group Owner).

Began Operation: January 1, 1964.

Personnel:

Ed Plette, Vice President & General Manager.

Melissa Martin, Program Coordinator.

Casey Kespohl, Creative Services.

Trey Fabacher, Station Manager.

Tom Bourassa, General Sales Manager.

Paul Wilkenson, Engineering & Operations Director.

Mary Jo Mathewson, National Sales Manager.

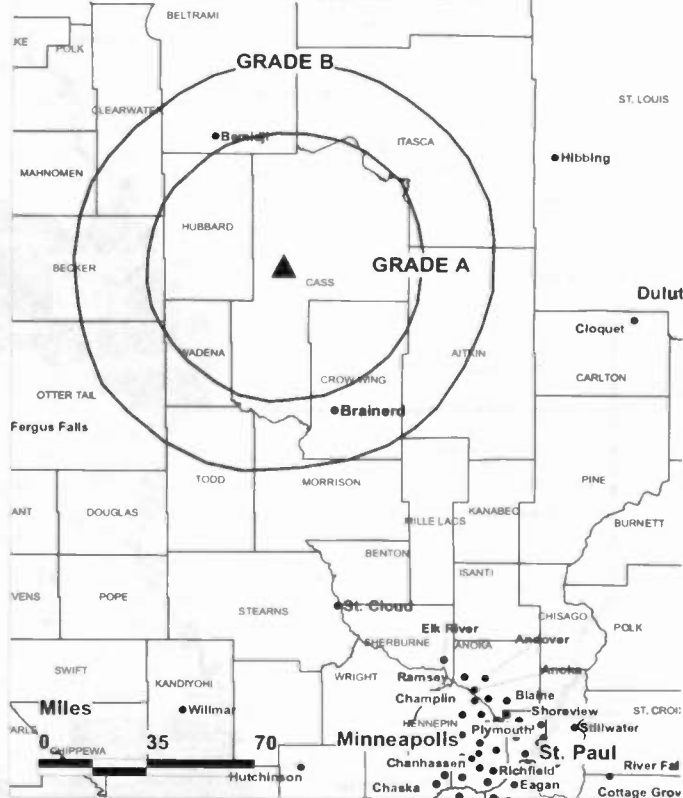
Jeff Kiernan, News Director.

Gary Kroger, Chief Engineer.

Ann Oeulette, Controller.

Jeanine Socha, Program & Research Director.

KCCW-TV BPCT-811104KH GRANTED: 4/2/82



© 2005 Warren Communications News

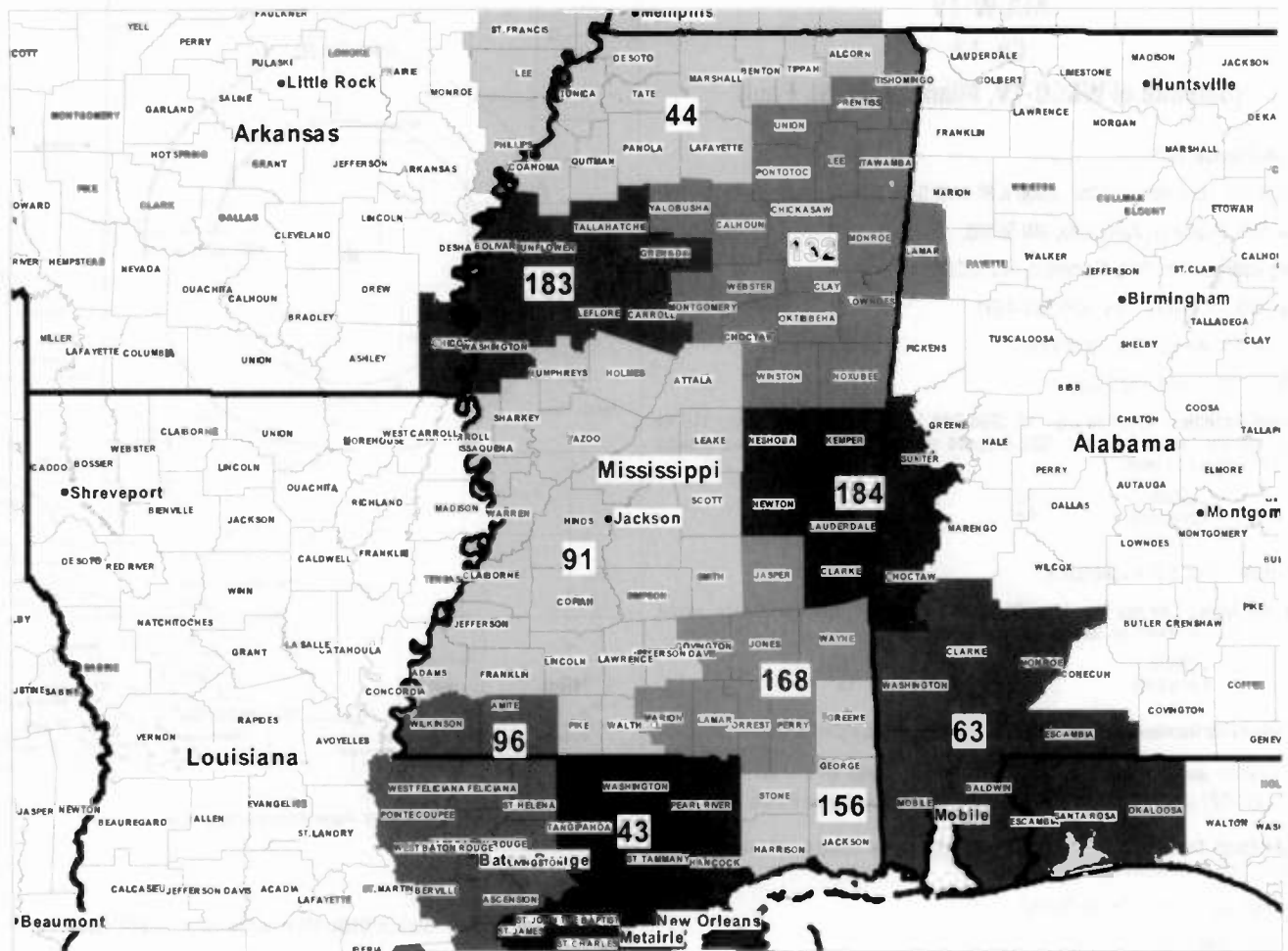
Rates: On request.

City of License: Walker. Station DMA: Minneapolis-St. Paul, MN. Rank: 14.

Circulation © 2004 Nielsen. Coverage based on Nielsen study.

Grand Total	Cable TV Households	Non-cable TV Households	Total TV Households
Estimated Station Totals *	32,100	25,120	57,220
Average Weekly Circulation (2004)	21,373	5,446	26,819
Average Daily Circulation (2004)			13,818
Station DMA Total	Cable TV Households	Non-cable TV Households	Total TV Households
Estimated Station Totals *	23,770	15,510	39,280
Average Weekly Circulation (2004)	17,075	3,438	20,513
Average Daily Circulation (2004)			10,158
Other DMA Total	Cable TV Households	Non-cable TV Households	Total TV Households
Estimated Station Totals *	8,330	9,610	17,940
Average Weekly Circulation (2004)	4,298	2,008	6,306
Average Daily Circulation (2004)			3,660

*Estimated station totals are sums of the Nielsen TV and Cable TV household estimates for each county in which the station registers viewing of more than 5% as per the Nielsen Survey Methods.



© 2005 Warren Communications News

MARKET	NIelsen DMA TV HOUSEHOLDS	RANK	MARKET AREA COMMERCIAL STATIONS
New Orleans, LA	675,760	43	WDSU-DT (43); WDSU (6); WGNO-DT (15); WGNO (26); WHNO-DT (21); WHNO (20); WNOL-DT (40); WNOL-TV (38); WPXL-DT (50); WPXL (49); WUPL-DT (24); WUPL (54); WVUE (8); WWL-DT (36); WWL-TV (4)
Memphis, TN	658,250	44	WBUY-DT (41); WBUY-TV (40); WHBO-DT (53); WHBO-TV (13); WLMT-DT (31); WLMT (30); WMC-DT (52); WMC-TV (5); WPTY-DT (25); WPTY-TV (24); WPXX-DT (51); WPXX-TV (50); WREG-DT (28); WREG-TV (3)
Mobile, AL-Pensacola (Fort Walton Beach), FL	492,070	63	WALA-DT (9); WALA-TV (10); WAWD (58); WBPG (55); WEAR-DT (17); WEAR-TV (3); WFGX (35); WHBR-DT (34); WHBR (33); WJTC-DT (45); WJTC (44); WKRG-DT (27); WKRG-TV (5); WMPV-TV (21); WPAN (53); WPMI-DT (47); WPMI-TV (15)
Jackson, MS	327,670	91	WAPT (16); WDBD-DT (41); WDBD (40); WJTV-DT (52); WJTV (12); WLBT (3); WUFX (35)
Baton Rouge, LA	306,910	96	WAFB-DT (46); WAFB (9); WBRZ-DT (13); WBRZ-TV (2); WGMB (44); WVLA (33)
Columbus-Tupelo-West Point, MS	187,650	132	WCBI-DT (35); WCBI-TV (4); WKDH (45); WLOV-DT (16); WLOV-TV (27); WTVA (9)
Biloxi-Gulfport, MS	137,590	156	WLOX-DT (39); WLOX (13); WXXV-DT (48); WXXV-TV (25)
Hattiesburg-Laurel, MS	104,800	168	WDAM-DT (28); WDAM-TV (7); WHLT-DT (58); WHLT (22)
Greenwood-Greenville, MS	78,160	183	WABG-TV (6); WXVT-DT (17); WXVT (15)
Meridian, MS	72,280	184	WGBC-DT (31); WGBC (30); WMDN (24); WTOK-DT (49); WTOK-TV (11)

Mississippi *Digital* Station Totals as of December 1, 2004

	VHF	UHF	TOTAL
Commercial Television	0	12	12
Educational Television	0	6	6
	0	18	18

Mississippi Analog Station Totals as of December 1, 2004

	VHF	UHF	TOTAL
Commercial Television	8	12	20
Educational Television	2	6	8
	10	18	28

WLOX
Ch. 13

Network Service: ABC.

Licensee: LibCo Inc., 639 Isbell Rd., Suite 390, Reno, NV 89509.

Studio: 208 Debuys Rd., Biloxi, MS 39531.

Mailing Address: Box 4596, Biloxi, MS 39535-4596.

Phone: 228-896-1313. **Fax:** 228-896-0749.

E-mail: wlox@wlox.com

Web Site: http://www.wlox.com

Technical Facilities: Channel No. 13 (210-216 MHz). Authorized power: 316-kw visual, 31.6-kw aural. Antenna: 1340-ft above av. terrain, 1319-ft. above ground, 1549-ft. above sea level.

Latitude 30° 43' 25"
Longitude 89° 05' 29"

Transmitter: 3-mi. NE of McHenry.

Digital Facilities: Channel No. 39 (320-626 MHz). Power: 1000-kw max. visual. Antenna: 1240-ft above av. terrain, 1161-ft. above ground.

Latitude 30° 43' 23"
Longitude 89° 05' 28"

FCC Digital File Number: BPCDT-19991101ACA. Granted: January 22, 2001.

Note: Latitude and longitude coordinates shown are based on the North American Datum of 1927 (NAD 27) as currently required by the Mass Media Bureau of the FCC.

Multichannel TV Sound: Stereo only.

Satellite Earth Stations: RCA, 4.5-meter Ku-band; Andrew, 4.5-meter C-band; Microdyne, 5-meter KC-band; Andrew, 7-meter C-band; Microdyne, M/A-Com, Avantek receivers.

SNG Mobile Dish: RSI, 2.4-meter Ku-band.

News Services: NIWS, AP, ABC NewsOne.

Ownership: Cosmos Broadcasting Corp. (Group Owner).

Began Operation: September 15, 1962.

Represented (sales): Continental Television Sales.

Represented (legal): Dow, Lohnes & Albertson PLLC.

Personnel:

Leon D. Long, Vice President & General Manager.

David Vincent, Station Manager & News Director.

Linda Sherman, General Sales Manager.

Don F. Moore, Local Sales Manager.

Ralph Caudill, National Sales Manager.

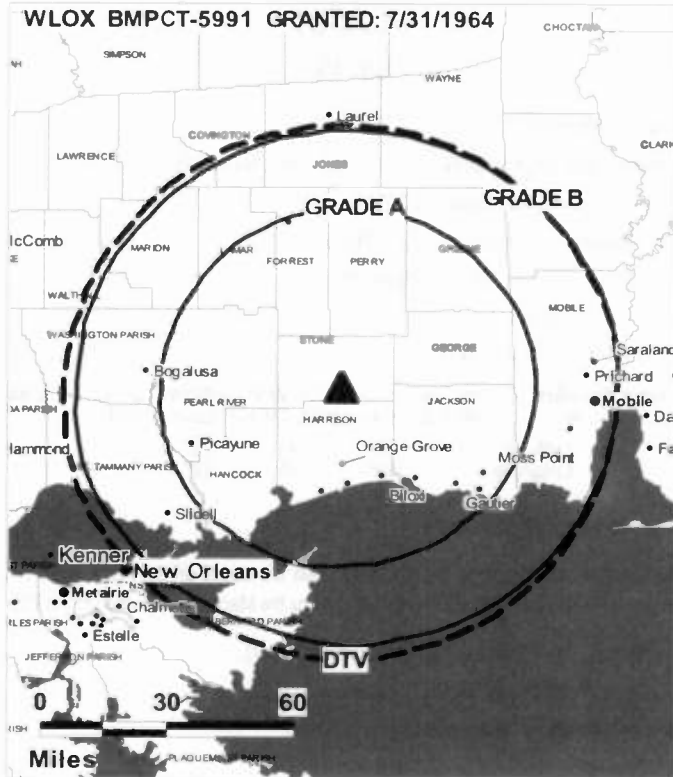
John Armstrong, Engineer Supervisor.

Frank Carlisle, Business Manager.

Darlene Duffano, Program Director.

Todd Durbin, Promotion Director.

Pat Fagan, Research Director.



© 2005 Warren Communications News

Tim Biesel, Creative Services Manager.

Glennis Crowell, Traffic Manager.

Rates: On request.

City of License: Biloxi. **Station DMA:** Biloxi-Gulfport, MS. **Rank:** 156.

Circulation © 2004 Nielsen. Coverage based on Nielsen study.

GrandTotal	Cable TV Households	Non-cable TV Households	Total TV Households
Estimated Station Totals *	169,400	145,390	314,790
Average Weekly Circulation (2004)	117,456	47,196	164,652
Average Daily Circulation (2004)			94,165
Station OMA Total	Cable TV Households	Non-cable TV Households	Total TV Households
Estimated Station Totals *	96,750	36,780	133,530
Average Weekly Circulation (2004)	81,082	24,805	105,887
Average Daily Circulation (2004)			69,272
Other OMA Total	Cable TV Households	Non-cable TV Households	Total TV Households
Estimated Station Totals *	72,650	108,610	181,260
Average Weekly Circulation (2004)	36,374	22,391	58,765
Average Daily Circulation (2004)			24,893

*Estimated station totals are sums of the Nielsen TV and Cable TV household estimates for each county in which the station registers viewing of more than 5% as per the Nielsen Survey Methods.

WLOX-DT
Ch. 39

Network Service: ABC.

Licensee: LibCo Inc., 639 Isbell Rd., Suite 390, Reno, NV 89509.

Studio: 208 DeBuys Rd., Biloxi, MS 39531.

Mailing Address: Box 4596, Biloxi, MS 39535.

Phone: 228-896-1313. **Fax:** 228-896-0749.

E-mail: wlox@wlox.com

Web Site: <http://www.wlox.com>

Technical Facilities: Channel No. 39 (320-626 MHz). Authorized power: 1000-kw max. visual. Antenna: 1240-ft above av. terrain, 1161-ft. above ground.

Latitude	30°	43'	23"
Longitude	89°	05'	28"

Transmitter: 3 mi. NE of McHenry.

Note: Latitude and longitude coordinates shown are based on the North American Datum of 1927 (NAD 27) as currently required by the Mass Media Bureau of the FCC.

Ownership: Cosmos Broadcasting Corp. (Group Owner).

Began Operation: January 26, 2003.

Represented (sales): Continental Television Sales.

Represented (legal): Dow, Lohnes & Albertson PLLC.

Represented (engineering): du Treil, Lundin & Rackley Inc.

Personnel:

Leon Long, Vice President & General Manager.

David Vincent, Station Manager & News Director.

Linda Sherman, General Sales Manager.

Don F. Moore, Local Sales Manager.

Ralph Caudill, National Sales Manager.

John Armstrong, Engineer Supervisor.

Frank Carlisle, Business Manager.

Darlene Duffano, Program Director.

Todd Durbin, Promotion Director.

Pat Fagan, Research Director.

Tim Biesel, Creative Services Manager.

Glennis Crowell, Traffic Manager.

Highest 30 Sec. Rate: \$1400.

City of License: Biloxi. **Station DMA:** Biloxi-Gulfport, MS. **Rank:** 156.

Nielsen Data: Not available.

WCBI-DT
Ch. 35

Network Service: CBS.

Licensee: WCBI-TV LLC, 27 Albercorn St., Savannah, GA 31412.

Studio: 201 5th St., Columbus, MS 39703.

Mailing Address: Box 271, Columbus, MS 39703.

Phone: 601-327-4444. **Fax:** 662-329-1004.

E-mail: cbruce@wcbi.com

Web Site: <http://www.wcbi.com>

Technical Facilities: Channel No. 35 (596-602 MHz). Authorized power: 708-kw max. visual. Antenna: 1916-ft above av. terrain, 1680-ft. above ground.

Latitude	33°	45'	06"
Longitude	88°	52'	40"

Note: Latitude and longitude coordinates shown are based on the North American Datum of 1927 (NAD 27) as currently required by the Mass Media Bureau of the FCC.

Ownership: Morris Network Inc. (Group Owner).

Began Operation: Station operating; no on-air date.

Represented (legal): Fletcher, Heald & Hildreth PLC.

Represented (sales): Blair Television.

Personnel:

Carl Bruce, General Manager.

Bobby Berry, General & Local Sales Manager.

Charles Hill-Morris, National Sales Manager.

Dutch Terry, News Director.

Gary Savage, Engineering Director.

Andy Coleman, Business Manager.

T. J. Tate, Production Manager.

Donna Hitchcock, Traffic Manager.

City of License: Columbus. **Station DMA:** Columbus-Tupelo-West Point, MS.

Rank: 132.

Nielsen Data: Not available.

Mississippi — Columbus

WCBI-TV Ch. 4

Network Service: CBS.

Licensee: WCBI-TV LLC, 27 Albercom St., Savannah, GA 31412.

Studio: 201 5th St. S, Columbus, MS 39701.

Mailing Address: Box 271, Columbus, MS 39703.

Phone: 662-327-4444. Fax: 602-329-1004.

E-mail: cbruce@wcbi.com

Web Site: <http://www.wcbl.com>

Technical Facilities: Channel No. 4 (66-72 MHz). Authorized power: 100-kw visual, 10-kw aural. Antenna: 1800-ft above av. terrain, 535-ft. above ground, 2335-ft. above sea level.

Latitude 33° 45' 07"
Longitude 88° 52' 44"

Transmitter: Hwy. 47, 4-mi. NE of Montpelier.

Digital Facilities: Channel No. 35 (596-602 MHz). Power: 708-kw max. visual. Antenna: 1916-ft above av. terrain, 1680-ft. above ground.

Latitude 33° 45' 06"
Longitude 88° 52' 40"

FCC Digital File Number: BPCDT-19991029AES. Granted: March 30, 2000.

Note: Latitude and longitude coordinates shown are based on the North American Datum of 1927 (NAD 27) as currently required by the Mass Media Bureau of the FCC.

Multichannel TV Sound: Stereo only.

Satellite Earth Stations: Transmitter Larcen; M/A-Com, 4-meter; DH Satellite, 4.5-meter; Scientific-Atlanta, 4.6-meter; Andrew, 4.6-meter Ku-band; Scientific-Atlanta, 7-meter; Scientific-Atlanta, M/A-Com, DX Communications receivers.

SNG Mobile Dish: Radiator Systems, 2.8-meter Ku-band.

News Services: CNN Newsource, CBS Newspath, AP.

Ownership: Morris Network Inc. (Group Owner).

Began Operation: July 13, 1956. Sale to present owner by Imes Communications approved by FCC December 31, 2003.

Represented (sales): Blair Television.

Represented (legal): Fletcher, Heald & Hildreth PLC.

Personnel:

Carl Bruce, General Manager.

Bobby Berry, General & Local Sales Manager.

Charles Hill-Morris, National Sales Manager.

Gary Savage, Engineering Director.

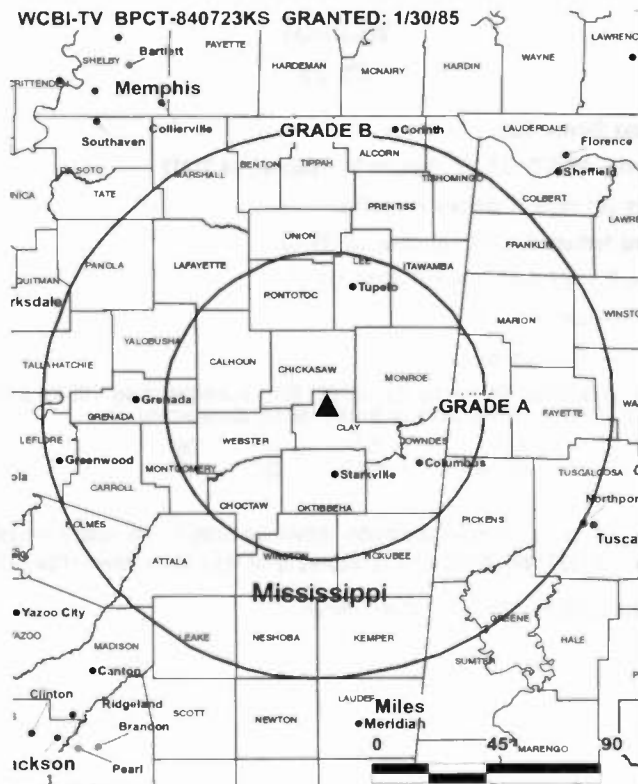
Dutch Terry, News Director.

Andy Coleman, Business Manager.

T. J. Tate, Production Manager.

Donna Hitchcock, Traffic Manager.

WCBI-TV BPCT-840723KS GRANTED: 1/30/85



© 2005 Warren Communications News

Rates: On request.

City of License: Columbus. Station DMA: Columbus-Tupelo-West Point, MS.

Rank: 132.

Circulation © 2004 Nielsen. Coverage based on Nielsen study.

GrandTotal	Cable TV Households	Non-cable TV Households	Total TV Households
Estimated Station Totals *	120,130	143,040	263,170
Average Weekly Circulation (2004)	65,706	52,187	117,893
Average Daily Circulation (2004)			61,189
Station DMA Total	Cable TV Households	Non-cable TV Households	Total TV Households
Estimated Station Totals *	95,550	82,560	178,110
Average Weekly Circulation (2004)	58,775	43,179	101,954
Average Daily Circulation (2004)			54,419
Other DMA Total	Cable TV Households	Non-cable TV Households	Total TV Households
Estimated Station Totals *	24,580	60,480	85,060
Average Weekly Circulation (2004)	6,931	9,008	15,939
Average Daily Circulation (2004)			6,770

*Estimated station totals are sums of the Nielsen TV and Cable TV household estimates for each county in which the station registers viewing of more than 5% as per the Nielsen Survey Methods.

Mississippi — Greenville

WXVT
Ch. 15

Network Service: UPN, CBS.

Licensee: Saga Broadcasting LLC, 73 Kercheval Ave., Grosse Pointe Farms, MI 48236.

Studio: 3015 E. Reed Rd., Greenville, MS 38703.

Mailing Address: 3015 E. Reed Rd., Greenville, MS 38703.

Phone: 662-334-1500. **Fax:** 662-378-8122.

E-mail: dcavlleer@tecinfo.com

Web Site: <http://www.wxvt.com>

Technical Facilities: Channel No. 15 (476-482 MHz). Authorized power: 2750-kw max. & 891-kw horizontal visual, & 178-kw horizontal aural. Antenna: 890-ft above av. terrain, 919-ft. above ground, 1049-ft. above sea level.

Latitude 33° 39' 26"
Longitude 90° 42' 17.5"

Transmitter: 4.9-mi. SSE of Cleveland.

Digital Facilities: Channel No. 17 (488-494 MHz). Power: 98.9-kw max. visual. Antenna: 889-ft above av. terrain, 820-ft. above ground.

Latitude 33° 39' 26"
Longitude 90° 42' 18"

FCC Digital File Number: BPCDT-19991019ABP. Granted: May 03, 2001.

Note: Latitude and longitude coordinates shown are based on the North American Datum of 1927 (NAD 27) as currently required by the Mass Media Bureau of the FCC.

Satellite Earth Stations: RCA, 3-meter; Harris, 3-meter; DH Satellite, 5-meter; ADM, 5.5-meter.

News Services: CNN Newsource, CBS Newspath, AP.

Ownership: Saga Communications Inc. (Group Owner).

Began Operation: November 7, 1980. Sale to Lamco Communications by Big River Broadcasting Co. approved by FCC March 5, 1984. Sale to Greenville Television Inc. approved by FCC August 28, 1991. Sale to present owner by Greenville Television Inc. approved by FCC April 22, 1999.

Represented (sales): Blair Television.

Represented (legal): Smithwick & Belendiuk PC.

Personnel:

David Cavileer, Vice President & General Manager.

Earl Phelps, News Director.

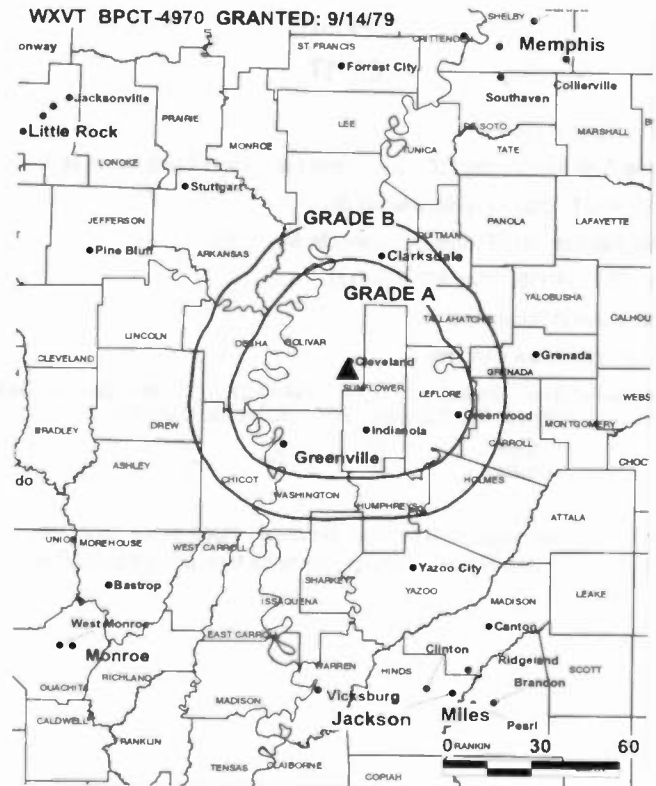
Carolyn Byars, Program Director.

Leigh McDowell, Business Manager.

Paul Serio, Chief Engineer.

Highest 30 Sec. Rate: \$550.

City of License: Greenville. **Station DMA:** Greenwood-Greenville, MS. **Rank:** 183.



© 2005 Warren Communications News

Circulation © 2004 Nielsen. Coverage based on Nielsen study.

GrandTotal	Cable	Non-cable	Total
	TV Households	TV Households	TV Households
Estimated Station Totals *	74,230	30,690	104,920
Average Weekly Circulation (2004)	45,587	8,431	54,018
Average Daily Circulation (2004)			29,766
Station DMA Total	Cable	Non-cable	Total
	TV Households	TV Households	TV Households
Estimated Station Totals *	52,710	22,160	74,870
Average Weekly Circulation (2004)	38,270	7,191	45,461
Average Daily Circulation (2004)			26,752
Other DMA Total	Cable	Non-cable	Total
	TV Households	TV Households	TV Households
Estimated Station Totals *	21,520	8,530	30,050
Average Weekly Circulation (2004)	7,317	1,240	8,557
Average Daily Circulation (2004)			3,014

*Estimated station totals are sums of the Nielsen TV and Cable TV household estimates for each county in which the station registers viewing of more than 5% as per the Nielsen Survey Methods.

WXVT-DT
Ch. 17

Network Service: CBS.

Grantee: Saga Broadcasting LLC, 73 Kercheval Ave., Grosse Pointe Farms, MI 48236.

Studio: 3015 E. Reed Rd., Greenville, MS 38703.

Mailing Address: 3015 E. Reed Rd., Greenville, MS 38703.

Phone: 662-334-1500. **Fax:** 662-378-8122.

E-mail: dcavileer@tecinfo.com

Web Site: <http://www.wxvt.com>

Technical Facilities: Channel No. 17 (488-494 MHz). Authorized power: 98.9-kw max. visual. Antenna: 889-ft above av. terrain, 820-ft. above ground.

Latitude	33°	39'	26"
Longitude	90°	42'	18"

Note: Latitude and longitude coordinates shown are based on the North American Datum of 1927 (NAD 27) as currently required by the Mass Media Bureau of the FCC.

News Service: CNN Newsource.

Ownership: Saga Communications Inc. (Group Owner).

Began Operation: May 1, 2002. Operating under Special Temporary Authority at 10-kw max. visual.

Represented (sales): Blair Television.

Represented (legal):

Personnel:

David Cavileer, Vice President & General Manager.

Earl Phelps, News Director.

Carolyn Byars, Program Director.

Leigh McDowell, Business Manager.

Paul Serio, Chief Engineer.

City of License: Greenville. **Station DMA:** Greenwood-Greenville, MS. **Rank:** 183.

Nielsen Data: Not available.

Mississippi — Greenwood-Greenville

**WABG-TV
Ch. 6**

Network Service: ABC.

Licensee: Mississippi Broadcasting Partners, Box 1243, Greenville, MS 38701.

Studios: 2001 Garrard Ave., Greenwood, MS 38930; 849 Washington Ave., Greenville, MS 38701.

Mailing Address: Box 1243, Greenville, MS 38701.

Phone: 662-332-0949; 662-378-3055. **Fax:** 662-334-6420.

E-mail: snelson@wabg.com

Web Site: http://www.wabg.com

Technical Facilities: Channel No. 6 (82-88 MHz). Authorized power: 100-kw visual, 10.5-kw aural. Antenna: 1960-ft above av. terrain, 2000-ft. above ground, 2115-ft. above sea level.

Latitude 33° 22' 23"
Longitude 90° 32' 31"

Holds CP for change to 1959-ft above av. terrain, 1959-ft. above ground, 2073-ft. above sea level; lat. 33° 22' 23", long. 90° 32' 25", BPCT-20030701BNS.

Transmitter: 2.3-mi. NE of city limits, near Inverness.

Digital Facilities: Channel No. 54 (710-716 MHz). Power: 1000-kw max. visual. Antenna: 1877-ft above av. terrain, 1877-ft. above ground.

Latitude 33° 22' 23"
Longitude 90° 32' 25"

FCC Digital File Number: BPCDT-19991013ABI. Granted: December 07, 1999.

Note: Latitude and longitude coordinates shown are based on the North American Datum of 1927 (NAD 27) as currently required by the Mass Media Bureau of the FCC.

AM Affiliate: WABG, 1-kw (0.5-kw night), 960 kHz.

News Services: CNN Newsource, AP, ABC NewsOne.

Ownership: Bahakel Communications Ltd. (Group Owner).

Began Operation: October 20, 1959.

Represented (sales): Continental Television Sales.

Personnel:

Cy N. Bahakel, President.

Sherry Nelson, General Manager & Local Sales Manager.

Mandy Lester Reid, Sales Associate.

Jonas Oswald, Sales Associate.

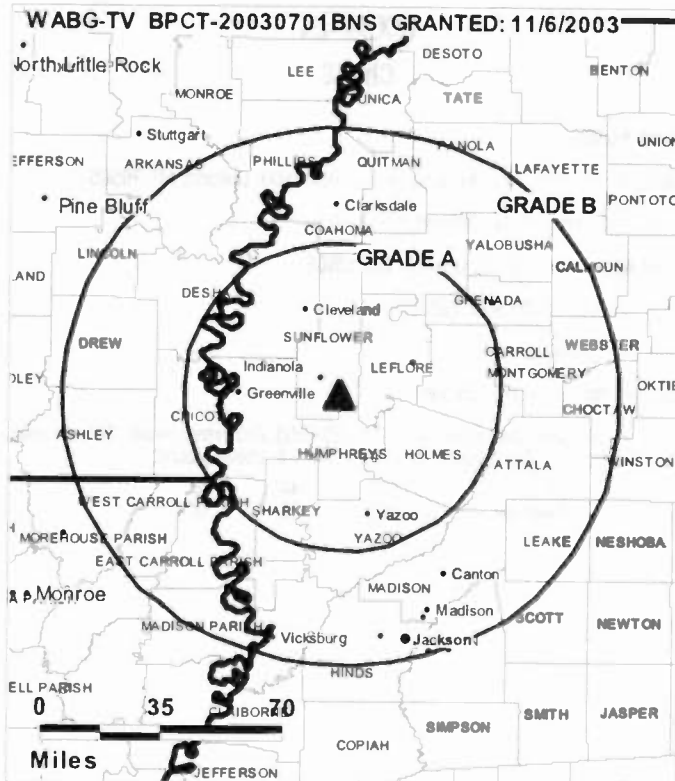
Pam Chatman, News Director.

Larry Nixon, Engineering Director.

Betty Thunderburk, Business Manager.

Donnie Reid, Production & Program Director.

Trey Clark, Traffic Manager.



© 2005 Warren Communications News

Highest 30 Sec. Rate: \$650.

City of License: Greenwood. **Station DMA:** Greenwood-Greenville, MS. **Rank:** 183.

Circulation © 2004 Nielsen. Coverage based on Nielsen study.

GrandTotal	Cable TV Households	Non-cable TV Households	Total TV Households
Estimated Station Totals *	92,030	68,960	160,990
Average Weekly Circulation (2004)	53,922	19,221	73,143
Average Daily Circulation (2004)			39,535
Station DMA Total	Cable TV Households	Non-cable TV Households	Total TV Households
Estimated Station Totals *	52,710	22,160	74,870
Average Weekly Circulation (2004)	42,130	10,738	52,868
Average Daily Circulation (2004)			31,029
Other DMA Total	Cable TV Households	Non-cable TV Households	Total TV Households
Estimated Station Totals *	39,320	46,800	86,120
Average Weekly Circulation (2004)	11,792	8,483	20,275
Average Daily Circulation (2004)			8,506

*Estimated station totals are sums of the Nielsen TV and Cable TV household estimates for each county in which the station registers viewing of more than 5% as per the Nielsen Survey Methods.

Mississippi — Gulfport

WXXV-DT

Ch. 48

Network Service: FOX.

Grantee: Morris Network of Mississippi Inc., Box 2500, Gulfport, MS 39505.

Studio: 14351 Hwy. 49 N., Gulfport, MS 39503.

Mailing Address: Box 2500, Gulfport, MS 39505.

Phone: 228-832-2525. **Fax:** 228-832-4442.

E-mail: info@wxxv25.com

Web Site: <http://www.wxxv25.com>

Technical Facilities: Channel No. 48 (674-680 MHz). Authorized power: 300-kw max. visual. Antenna: 1496-ft above av. terrain, 1414-ft. above ground.

Latitude	30°	44'	48"
Longitude	89°	03'	30"

Note: Latitude and longitude coordinates shown are based on the North American Datum of 1927 (NAD 27) as currently required by the Mass Media Bureau of the FCC.

News Services: AP, Fox NewsEdge.

Ownership: Morris Network Inc. (Group Owner).

Began Operation: Station operating under Special Temporary Authority; no on-air date

Represented (sales): Millennium Sales & Marketing.

Personnel:

Phillip D. Cox, General Manager.

Mike Travis, Sales Manager.

Ray Luke, Chief Engineer.

Donna Ingram, Business Manager.

City of License: Gulfport. **Station DMA:** Biloxi-Gulfport, MS. **Rank:** 156.

Nielsen Data: Not available.

Mississippi — Gulfport

WXXV-TV

Ch. 25

Network Service: FOX.

Licensee: Morris Network of Mississippi Inc., 27 Abercom St., Savannah, GA 31412.

Studio: 14351 Hwy. 49 N, Gulfport, MS 39503.

Mailing Address: Box 2500, Gulfport, MS 39505.

Phone: 228-832-2525. Fax: 228-832-4442.

E-mail: info@wxxv25.com

Web Site: http://www.wxxv25.com

Technical Facilities: Channel No. 25 (536-542 MHz). Authorized power: 2240-kw max. visual, 224-kw aural. Antenna: 1600-ft above av. terrain, 1540-ft. above ground, 1780-ft. above sea level.

Latitude 30° 44' 48"
Longitude 89° 03' 30"

Transmitter: 4.7-mi. NE of McHenry.

Digital Facilities: Channel No. 48 (674-680 MHz). Power: 300-kw max. visual. Antenna: 1496-ft above av. terrain, 1414-ft. above ground.

Latitude 30° 44' 48"
Longitude 89° 03' 30"

FCC Digital File Number: BPCDT-19991014ABJ. Granted: January 11, 2001.

Note: Latitude and longitude coordinates shown are based on the North American Datum of 1927 (NAD 27) as currently required by the Mass Media Bureau of the FCC.

Multichannel TV Sound: Stereo only.

Satellite Earth Station: Transmitter Harris; Comtech, 5-meter C-band; Pinzone receivers.

Ownership: Morris Network Inc. (Group Owner).

Began Operation: February 14, 1987. Sale to present owner by Prime Cities Broadcasting Corp. approved by FCC June 12, 1997. Sale to Prime Cities Broadcasting Corp. by AmSouth Realty Inc. approved by FCC May 1, 1991. Sale to AmSouth Realty Inc. by Gulf Coast TV Ltd. approved by FCC December 8, 1989.

Represented (sales): Millennium Sales & Marketing.

Represented (legal): Fletcher, Heald & Hildreth PLC.

Represented (engineering): Denny & Associates PC.

Personnel:

Phillip D. Cox, General Manager.

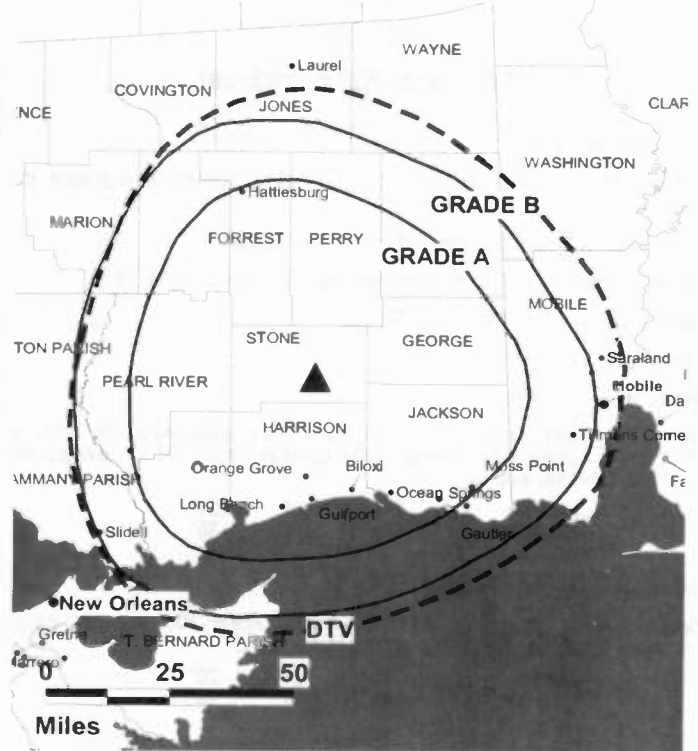
Mike Travis, Sales Manager.

Kepper, Tupper & Company

We brokered the sale of WXXV-TV

112 High Ridge Avenue, Ridgefield, CT (203)431-3366

WXXV-TV BMPCT-840824KJ GRANTED: 2/28/85



© 2005 Warren Communications News

Ray Luke, Operations Manger & Chief Engineer.

Donna Ingram, Business Manager.

Highest 30 Sec. Rate: \$500.

City of License: Gulfport. Station DMA: Biloxi-Gulfport, MS. Rank: 156.

Circulation © 2004 Nielsen. Coverage based on Nielsen study.

GrandTotal	Cable TV Households	Non-cable TV Households	Total TV Households
Estimated Station Totals *	170,220	100,940	271,160
Average Weekly Circulation (2004)	63,150	20,789	83,939
Average Daily Circulation (2004)			28,015
Station DMA Total	Cable TV Households	Non-cable TV Households	Total TV Households
Estimated Station Totals *	96,130	36,780	132,910
Average Weekly Circulation (2004)	36,378	10,289	46,667
Average Daily Circulation (2004)			15,230
Other DMA Total	Cable TV Households	Non-cable TV Households	Total TV Households
Estimated Station Totals *	74,090	64,160	138,250
Average Weekly Circulation (2004)	26,772	10,500	37,272
Average Daily Circulation (2004)			12,785

*Estimated station totals are sums of the Nielsen TV and Cable TV household estimates for each county in which the station registers viewing of more than 5% as per the Nielsen Survey Methods.

Mississippi — Hattiesburg-Laurel

WHLT Ch. 22 (Satellite of WJTV, Jackson)

Network Service: CBS.

Licensee: Media General Communications, Inc., 333 E. Franklin St., Richmond, VA 23219.

Studio: Cloverleaf Mall, 5912 Hwy. 49, Hattiesburg, MS 39401.

Mailing Address: 5912 Hwy. 49, Cloverleaf Mall, Hattiesburg, MS 39401.

Phone: 601-545-2077. **Fax:** 601-545-3589.

E-mail: sschrader@wjtv.com

Web Site: http://www.whit.com

Technical Facilities: Channel No. 22 (518-524 MHz). Authorized power: 1200-kw max. visual, 120-kw aural. Antenna: 800-ft above av. terrain, 707-ft. above ground, 1017-ft. above sea level.

Latitude 31° 24' 21"
Longitude 89° 14' 35"

Transmitter: 4-mi. NE of Petal on Lynn Ray Rd.

Digital Facilities: Channel No. 58 (734-740 MHz). Power: 1000-kw max. visual. Antenna: 699-ft above av. terrain, 607-ft. above ground.

Latitude 31° 24' 20"
Longitude 89° 14' 13"

FCC Digital File Number: BPCDT-19991025ADY. Granted: October 25, 2000.

Note: Latitude and longitude coordinates shown are based on the North American Datum of 1927 (NAD 27) as currently required by the Mass Media Bureau of the FCC.

Multichannel TV Sound: Stereo only.

Satellite Earth Station: Transmitter Harris; Scientific-Atlanta, 5-meter C-band.

News Service: AP.

Ownership: Media General Inc. (Group Owner).

Began Operation: January 12, 1987.

Represented (sales): Blair Television.

Personnel:

Bob Romlne, General Manager.

Fred Howard, Station Manager & Sales Manager.

Rick Russell, News Director.

Steve Schrader, Chief Engineer.

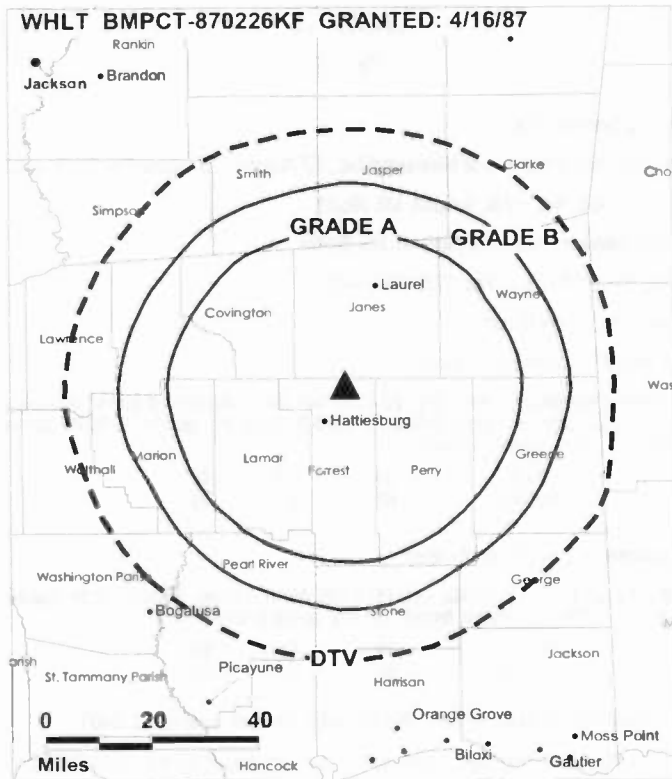
Billy Tinsley, Business Manager.

Jackie McDonald, Program Director.

Gary Wolferton, Marketing & Promotion Director.

Rob Ruffin, Production Manager.

Regina James, Traffic Manager.



© 2005 Warren Communications News

Rates: On request.

City of License: Hattiesburg. **Station DMA:** Hattiesburg-Laurel, MS. **Rank:** 168.

Circulation © 2004 Nielsen. Coverage based on Nielsen study.

GrandTotal	Cable TV Households	Non-cable TV Households	Total TV Households
Estimated Station Totals *	54,570	64,240	118,810
Average Weekly Circulation (2004)	28,379	18,083	46,462
Average Daily Circulation (2004)			20,512
Station DMA Total	Cable TV Households	Non-cable TV Households	Total TV Households
Estimated Station Totals *	53,590	43,700	97,290
Average Weekly Circulation (2004)	27,907	16,299	44,206
Average Daily Circulation (2004)			20,043
Other DMA Total	Cable TV Households	Non-cable TV Households	Total TV Households
Estimated Station Totals *	980	20,540	21,520
Average Weekly Circulation (2004)	472	1,784	2,256
Average Daily Circulation (2004)			469

*Estimated station totals are sums of the Nielsen TV and Cable TV household estimates for each county in which the station registers viewing of more than 5% as per the Nielsen Survey Methods.

WHLT-DT

Ch. 58

Network Service: CBS.

Grantee: Media General Communications, Inc., 333 E. Franklin St., Richmond, VA 23219.

Studio: 5912 Hwy. 49, Cloverleaf Mall, Hattiesburg, MS 39401.

Mailing Address: 5912 Hwy. 49, Hattiesburg, MS 39401.

Phone: 601-545-2077. **Fax:** 601-545-3589.

E-mail: sschrader@wjtv.com

Web Site: <http://www.whlt.com>

Technical Facilities: Channel No. 58 (734-740 MHz). Authorized power: 1000-kw max. visual. Antenna: 699-ft above av. terrain, 607-ft. above ground.

Latitude	31°	24'	20"
Longitude	89°	14'	13"

Note: Latitude and longitude coordinates shown are based on the North American Datum of 1927 (NAD 27) as currently required by the Mass Media Bureau of the FCC.

Ownership: Media General Inc. (Group Owner).

Began Operation: Station operating; no on-air date

Personnel:

Bob Romine, General Manager.

Fred Howard, Station Manager & General Sales Manager.

Rick Russell, News Director.

Steve Schrader, Chief Engineer.

Billy Tinsley, Business Manager.

Jackie McDonald, Program Director.

Gary Wolverton, Marketing & Promotion Director.

Rob Ruffin, Production Manager.

Regina James, Traffic Manager.

City of License: Hattiesburg. **Station DMA:** Hattiesburg-Laurel, MS. **Rank:** 168.

Nielsen Data: Not available.

Mississippi — Holly Springs

WBUY-DT

Ch. 41

Network Service: TBN.

Licensee: Trinity Broadcasting Network Inc., 2442 Michelle Dr., Tustin, CA 92780.

Studio: 3447 Cazassa Rd., Memphis, TN 38116.

Mailing Address: 3447 Cazassa Rd., Memphis, TN 38116.

Phone: 901-396-9541; 714-957-9699. **Fax:** 901-396-9585.

E-mail: wbuy@tbn.org; ngardner@tbn.org

Web Site: <http://www.tbn.org>

Technical Facilities: Channel No. 41 (632-638 MHz). Authorized power: 500-kw max. visual. Antenna: 400-ft above av. terrain, 403-ft. above ground.

Latitude	34°	59'	20"
Longitude	89°	41'	13"

Note: Latitude and longitude coordinates shown are based on the North American Datum of 1927 (NAD 27) as currently required by the Mass Media Bureau of the FCC.

Ownership: Trinity Broadcasting Network Inc. (Group Owner).

Began Operation: September 24, 2002. Standard Definition. Operating operating under Special Temporary Authority at 4.5-kw max. visual.

Personnel:

Nina Gardner, Station Manager.

Douglass Puryear, Chief Engineer.

Cliff Pickell, Production Manager.

Tamela Woods-Calvin, Public Affairs Director.

Vicki Everett, Secretary.

City of License: Holly Springs. **Station DMA:** Memphis, TN. **Rank:** 44.

Nielsen Data: Not available.

Mississippi — Holly Springs

WBUY-TV Ch. 40

Network Service: TBN.

Licensee: Trinity Broadcasting Network Inc., 2442 Michelle Dr., Tustin, CA 92780.

Studio: 3447 Cazassa Rd., Memphis, TN 38116.

Mailing Address: 3447 Cazassa Rd., Memphis, TN 38116.

Phone: 901-396-9541. **Fax:** 901-396-9585.

E-mail: wbuy@tbn.org; ngardner@tbn.org

Web Site: http://www.tbn.org

Technical Facilities: Channel No. 40 (626-632 MHz). Authorized power: 4624-kw max. visual. Antenna: 465-ft above av. terrain, 468-ft. above ground, 818-ft. above sea level.

Latitude	34°	59'	20"
Longitude	89°	41'	13"

Transmitter: 0.43-mi. SSW of Byhalia Rd., at Tennessee border, near Barton.

Digital Facilities: Channel No. 41 (632-638 MHz). Power: 500-kw max. visual. Antenna: 400-ft above av. terrain, 403-ft. above ground.

Latitude	34°	59'	20"
Longitude	89°	41'	13"

FCC Digital File Number: BPCDT-19991101AIC. Granted: March 07, 2001.

Note: Latitude and longitude coordinates shown are based on the North American Datum of 1927 (NAD 27) as currently required by the Mass Media Bureau of the FCC.

Ownership: Trinity Broadcasting Network Inc. (Group Owner).

Began Operation: September 15, 1991. Sale to All American TV Inc. by Sonlight Broadcasting Systems Inc. approved by FCC May 27, 1997. Sale to present owner by All American TV Inc. approved by FCC May 8, 2000.

Personnel:

Nina Gardner, Station Manager.

Douglass Puryear, Chief Engineer.

Cliff Pickell, Production Manager.

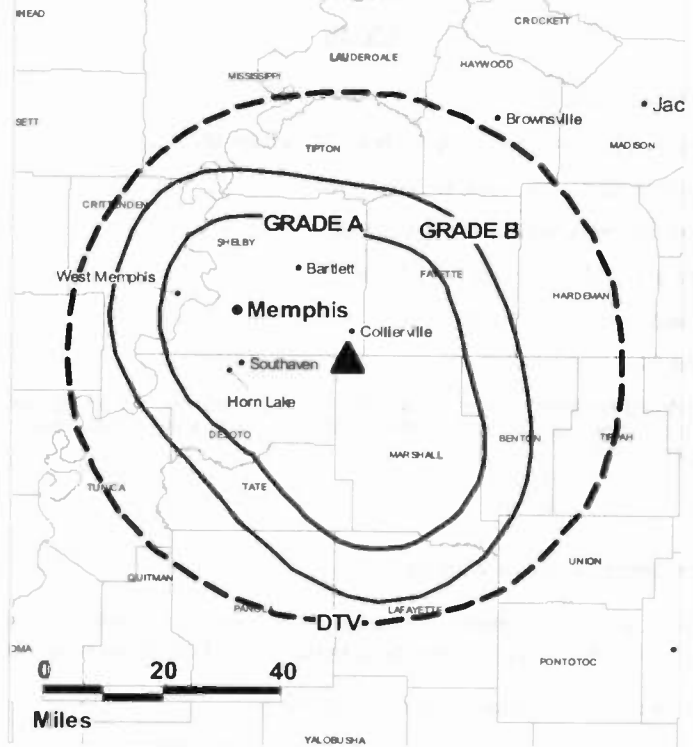
Tamela Woods-Calvin, Public Affairs Director.

Vicki Everett, Secretary.

Rates: On request.

City of License: Holly Springs. **Station DMA:** Memphis, TN. **Rank:** 44.

WBUY-TV BMPCT-901002KO GRANTED: 12/14/90



© 2005 Warren Communications News

Circulation © 2004 Nielsen. Coverage based on Nielsen study.

GrandTotal	Cable TV Households	Non-cable TV Households	Total TV Households
Estimated Station Totals *	265,540	131,730	397,270
Average Weekly Circulation (2004)	22,764	9,428	32,192
Average Daily Circulation (2004)			9,618

Station DMA Total	Cable TV Households	Non-cable TV Households	Total TV Households
Estimated Station Totals *	265,540	131,730	397,270
Average Weekly Circulation (2004)	22,764	9,428	32,192
Average Daily Circulation (2004)			9,618

*Estimated station totals are sums of the Nielsen TV and Cable TV household estimates for each county in which the station registers viewing of more than 5% as per the Nielsen Survey Methods.

WKDH

Ch. 45

Network Service: ABC.

Licensee: Southern Broadcasting Inc., Box 2424, Meridian, MS 39302.

Studio: 1359 Rd. 681, Tupelo, MS 38801.

Mailing Address: Box 350, Topelo, MS 38802.

Phone: 662-842-7620. **Fax:** 662-844-7061.

E-mail: manager@wkdh.com

Web Site: http://www.wkdh.com

Technical Facilities: Channel No. 45 (656-662 MHz). Authorized power: 1854-kw max. visual. Antenna: 1611-ft above av. terrain, 1368-ft. above ground, 1949-ft. above sea level.

Latitude	33°	47'	40"
Longitude	89°	05'	16"

Transmitter: 2.4-mi. from Woodland.

Note: Latitude and longitude coordinates shown are based on the North American Datum of 1927 (NAD 27) as currently required by the Mass Media Bureau of the FCC.

Ownership: Southern Broadcasting Inc. (Group Owner).

Began Operation: June 18, 2001. Pro forma assignment of permit to Southern Broadcasting Inc. from K & D Spain Partners granted by FCC August 10, 1998.

Represented (sales): Continental Television Sales.

Represented (legal): Haley, Bader & Potts PLC.

Represented (engineering): Richard L. Vega Group.

Personnel:

Mark Ledbetter, General Manager & Business Manager.

Walter Spain, Station Manager.

David Dillard, Director of Operations.

Larry Harris, General Sales Manager.

Melissa Ewing, Local Sales Manager.

Terry Smith, News Director.

Wendell Robinson, Chief Engineer.

Ed Bishop, Program Director.

Shannon Turner, Director of Production.

Donna Barnes, Traffic Manager.

City of License: Houston. **Station DMA:** Columbus-Tupelo-West Point, MS.

Rank: 132.

Nielsen Data: Not available.

Mississippi — Jackson

WAPT Ch. 16

Network Service: ABC.

Licensee: WAPT Hearst-Argyle Television Inc., 888 7th Ave., New York, NY 10106.

Studio: 7616 Channel 16 Way, Jackson, MS 39209.

Mailing Address: Box 10297, Jackson, MS 39289-0297.

Phone: 601-922-1607. **Fax:** 601-922-1663.

E-mail: gm@thejacksonchannel.com

Web Site: http://www.wapt.com/

Technical Facilities: Channel No. 16 (482-488 MHz). Authorized power: 4790-kw max. visual. Antenna: 1178-ft above av. terrain, 1037-ft. above ground, 1476-ft. above sea level.

Latitude 32° 16' 41"
Longitude 90° 17' 40"

Transmitter: 7616 Channel 16 Way, Jackson.

Digital Facilities: Channel No. 21 (512-518 MHz). Power: 1000-kw max. visual. Antenna: 1089-ft above av. terrain, 942-ft. above ground, 1388-ft. above sea level.

Latitude 32° 16' 41"
Longitude 90° 17' 40"

Note: Latitude and longitude coordinates shown are based on the North American Datum of 1927 (NAD 27) as currently required by the Mass Media Bureau of the FCC.

Multichannel TV Sound: Stereo only.

Satellite Earth Stations: Transmitter Larcen; Scientific-Atlanta, 4-meter; Microdyne, 4-meter KC-band; Scientific-Atlanta, M/A-Com receivers.

News Service: AP.

Ownership: Hearst-Argyle Television Inc. (Group Owner).

Began Operation: October 3, 1970. Merger with Hearst Corp. to form present owner approved by FCC June 2, 1997 (Vol. 37:13, 35). Sale to Argyle Television Inc. by Northstar Television Group Inc. approved by FCC November 7, 1994 (Television Digest, Vol. 34:37; 35:2). Sale to Northstar Television Group approved by FCC September 11, 1989. Sale to Price Communications approved by FCC June 23, 1987 (Vol. 27:21). Sale to Clay Communications by Lewis C. Hopper, et al., approved by FCC March 18, 1979. Sale to Lewis Hopper, et al., by American Public Life Insurance Co. approved by FCC March 18, 1976.

Represented (sales): Eagle Television Sales.

Personnel:

Stuart Kellogg, President & General Manager.

Jeff Wolfe, General Sales Manager.

Danny Walker, Local Sales Manager.

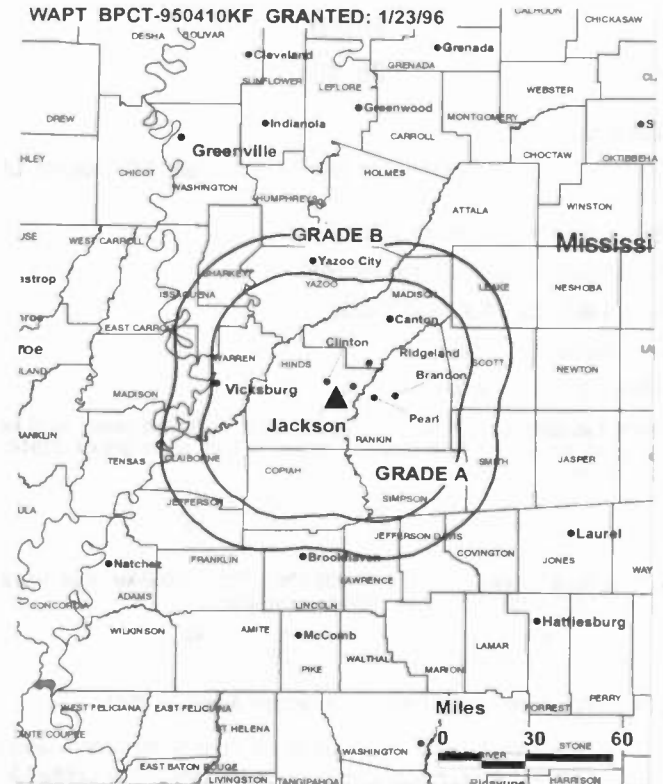
Bruce Barkley, News Director.

Tom Bondurant, Engineering Manager.

Stephen Thompson, Business Manager.

Linda Bozone, Program Director.

Abigail Flanders, Promotion Director.



© 2005 Warren Communications News

Kim Oxley, Production Manager.

Tracy Mallett, Traffic Manager.

Highest 30 Sec. Rate: \$1000.

City of License: Jackson. **Station DMA:** Jackson, MS. **Rank:** 91.

Circulation © 2004 Nielsen. Coverage based on Nielsen study.

GrandTotal	Cable TV Households	Non-cable TV Households	Total TV Households
Estimated Station Totals *	202,490	128,340	330,830
Average Weekly Circulation (2004)	135,479	59,448	194,927
Average Daily Circulation (2004)			94,739
Station DMA Total	Cable TV Households	Non-cable TV Households	Total TV Households
Estimated Station Totals *	183,520	122,780	306,300
Average Weekly Circulation (2004)	130,142	58,770	188,912
Average Daily Circulation (2004)			93,427
Other DMA Total	Cable TV Households	Non-cable TV Households	Total TV Households
Estimated Station Totals *	18,970	5,560	24,530
Average Weekly Circulation (2004)	5,337	678	6,015
Average Daily Circulation (2004)			1,312

*Estimated station totals are sums of the Nielsen TV and Cable TV household estimates for each county in which the station registers viewing of more than 5% as per the Nielsen Survey Methods.

Mississippi — Jackson

WDBD
Ch. 40

Network Service: WBN.

Licensee: Jackson Television LLC, 700 Saint Johns St., Suite 300, Lafayette, LA 70501.

Studio: One Great Place, Jackson, MS 39209.

Mailing Address: Box 6905, Jackson, MS 39209.

Phone: 601-922-1234. **Fax:** 601-922-0268.

E-mail: tedrudolph@jam.rr.com

Web Site: http://www.gomiss.com

Technical Facilities: Channel No. 40 (626-632 MHz). Authorized power: 4000-kw max. visual. Antenna: 1962-ft above av. terrain, 1854-ft. above ground, 2264-ft. above sea level.

Latitude 32° 12' 49"
Longitude 90° 22' 56"

Digital Facilities: Channel No. 41 (632-638 MHz). Power: 1000-kw max. visual. Antenna: 1962-ft above av. terrain, 1854-ft. above ground.

Latitude 32° 12' 49"
Longitude 90° 22' 56"

FCC Digital File Number: BPCDT-980825KH. Granted: August 30, 2001.

Note: Latitude and longitude coordinates shown are based on the North American Datum of 1927 (NAD 27) as currently required by the Mass Media Bureau of the FCC.

Ownership: Galloway/Elmore Holdings LLC.

Began Operation: December 27, 1984. Transfer of control of permit to H. Bernard Dixon from Brenda Harrison approved by FCC April 30, 1985. Transfer of control to Media Central from H. Bernard Dixon approved by FCC November 26, 1985. Sale to C. Kenneth Still, trustee from Media Central, approved by FCC May 10, 1989. Sale to D & K Broadcast Properties LP approved by FCC June 22, 1989. Sale to Pegasus Communications Corp. approved by FCC February 18, 1993. Sale to present owner from Pegasus Communications Corp. approved by FCC August 11, 2003.

Represented (legal): Fletcher, Heald & Hildreth PLC.

Represented (sales): Katz Millenium.

Represented (engineering): du Treil, Lundln & Rackley Inc.

Personnel:

Ted Rudolph, General Manager & Marketing Director.

Mike Dunlap, General Sales Manager.

Robert Flanagan, Chief Engineer.

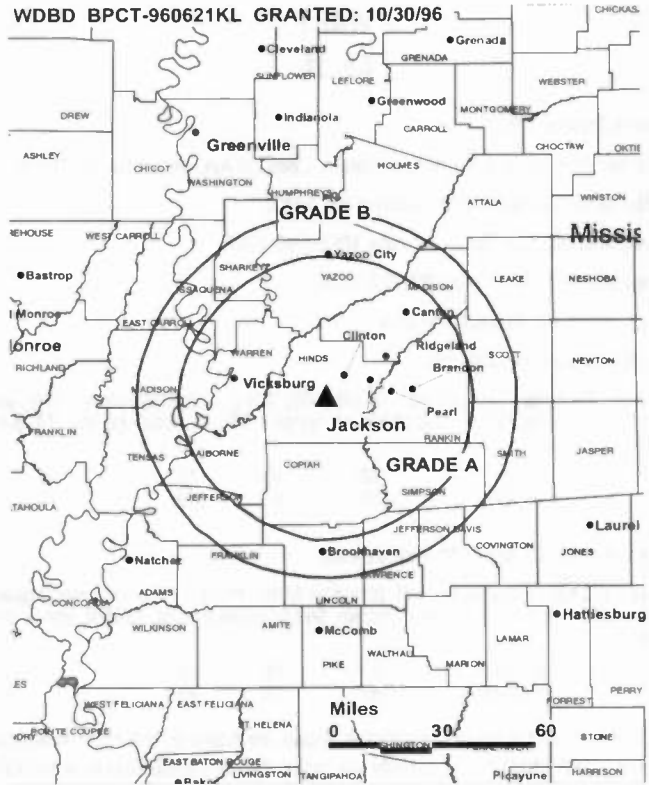
Debra Helberg, Business Manager.

Linda Jacobs, Program Director.

Heather Goode, Promotions Director.

Tim Irvine, Productions Manager.

Ruth Wadlington, Traffic Manager.



© 2005 Warren Communications News

Highest 30 Sec. Rate: \$1500.

City of License: Jackson. **Station DMA:** Jackson, MS. **Rank:** 91.

Circulation © 2004 Nielsen. Coverage based on Nielsen study.

GrandTotal	Cable TV Households	Non-cable TV Households	Total TV Households
Estimated Station Totals *	202,640	131,040	333,680
Average Weekly Circulation (2004)	60,011	33,829	93,840
Average Daily Circulation (2004)			31,717
Station DMA Total	Cable TV Households	Non-cable TV Households	Total TV Households
Estimated Station Totals *	183,980	122,780	306,760
Average Weekly Circulation (2004)	58,609	32,726	91,335
Average Daily Circulation (2004)			31,024
Other DMA Total	Cable TV Households	Non-cable TV Households	Total TV Households
Estimated Station Totals *	18,660	8,260	26,920
Average Weekly Circulation (2004)	1,402	1,103	2,505
Average Daily Circulation (2004)			693

*Estimated station totals are sums of the Nielsen TV and Cable TV household estimates for each county in which the station registers viewing of more than 5% as per the Nielsen Survey Methods.

WDBD-DT

Ch. 41

Network Service: WBN.

Grantee: Jackson Television LLC, 700 Saint Johns St., Suite 300, Lafayette, LA 70501.

Studio: One Great Place, Jackson, MS 39209.

Mailing Address: Box 6905, Jackson, MS 39209.

Phone: 601-922-1234. **Fax:** 601-922-0268.

E-mail: tedrudolph@jam.rr.com

Web Site: <http://www.gomiss.com>

Technical Facilities: Channel No. 41 (632-638 MHz). Authorized power: 1000-kw max. visual. Antenna: 1962-ft above av. terrain, 1854-ft. above ground.

Latitude	32°	12'	49"
Longitude	90°	22'	56"

Note: Latitude and longitude coordinates shown are based on the North American Datum of 1927 (NAD 27) as currently required by the Mass Media Bureau of the FCC.

Ownership: Galloway/Elmore Holdings LLC (Group Owner).

Began Operation: April 29, 2002. Operating under Special Temporary Authority at 50-kw max. visual.

Represented (legal): Fletcher, Heald & Hildreth PLC.

Represented (engineering): du Trell, Lundin & Rackley Inc.

Personnel:

Ted Rudolph, General Manager & Marketing Director.

Mike Dunlap, General Sales Manager.

Robert Flanagan, Chief Engineer.

Debra Helberg, Business Manager.

Linda Jacobs, Program Director.

Heather Goode, Promotions Director.

Tim Irvine, Production Manager.

Ruth Wadlington, Traffic Manager.

City of License: Jackson. **Station DMA:** Jackson, MS. **Rank:** 91.

Nielsen Data: Not available.

WJTV

Ch. 12

(Operates satellite WHLT, Hattiesburg-Laurel)

Network Service: CBS.

Licensee: Media General Communications, Inc., 333 E. Franklin St., Richmond, VA 23219.

Studio: 1820 TV Rd., Jackson, MS 39204.

Mailing Address: 1820 TV Rd., Jackson, MS 39204-4148.

Phone: 601-372-6311. **Fax:** 601-372-8798.

E-mail: sschrader@wjtv.com

Web Site: http://www.wjtv.com

Technical Facilities: Channel No. 12 (204-210 MHz). Authorized power: 316-kw visual, 43.7-kw aural. Antenna: 1630-ft above av. terrain, 1615-ft. above ground, 1949-ft. above sea level.

Latitude 32° 14' 25.59"
Longitude 90° 24' 15.05"

Transmitter: 1.5-mi. SE of Raymond, 0.3-mi. S of Rte. 18.

Digital Facilities: Channel No. 52 (698-704 MHz). Power: 1000-kw max. visual. Antenna: 1522-ft above av. terrain, 1483-ft. above ground.

Latitude 32° 14' 26"
Longitude 90° 24' 15"

FCC Digital File Number: BPCDT-19991025AEF. Granted: December 08, 1999.

Note: Latitude and longitude coordinates shown are based on the North American Datum of 1927 (NAD 27) as currently required by the Mass Media Bureau of the FCC.

News Service: AP.

Ownership: Media General Inc. (Group Owner).

Began Operation: March 15, 1954. In 1955, after WSLI-TV (Ch. 12) owners got permission to sell 40% interest to Mississippi Publishers Corp., latter took WJTV (Ch. 25) off air on May 31 and WSLI-TV switched call letters to WJTV (Television Digest, Vol. 11:16, 21, 23). Sale to News-Press & Gazette Co. by Capitol Broadcasting Company approved by FCC March 7, 1983 (Vol. 22:50). Sale to New Vision Television I Inc. approved by FCC September 7, 1993 (Vol. 33:28). Sale to Ellis Communications approved by FCC February 10, 1995 (Vol. 34:48; 35:14). Transfer of control to Raycom Media approved July 26, 1996. Raycom swap of WHLT, Hattiesburg, WJTV, Jackson & WSAV-TV, Savannah, GA for Media General's WTVR-TV, Richmond, VA approved by FCC July 23, 1997 (Vol. 37:2).

Represented (sales): Blair Television.

Personnel:

Bob Romine, General Manager.

Ron Romines, General Sales Manager.

Rick Russell, News Director.

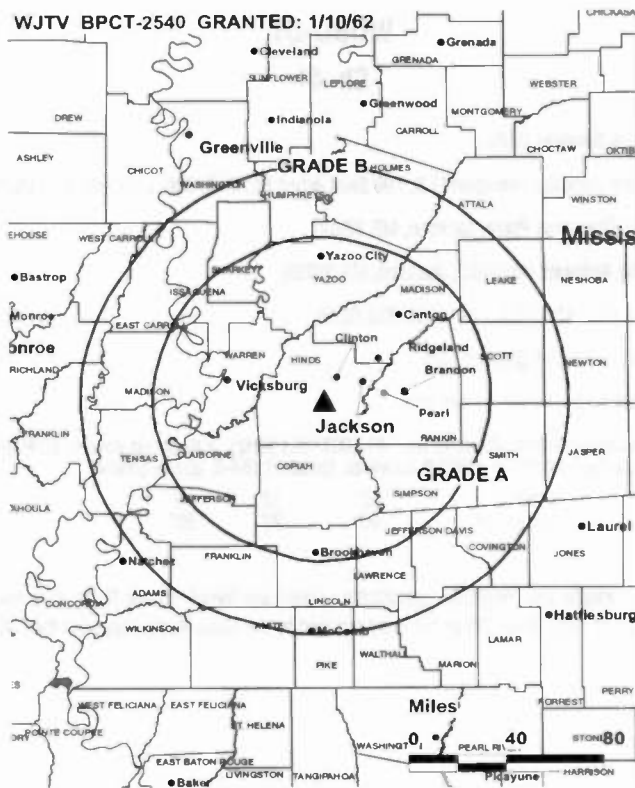
Steve Schrader, Chief Engineer.

Billy Tinsley, Business Manager.

Jackie McDonald, Program Director.

Gary Wolverton, Marketing & Promotion Director.

David Bunger, Production Manager.



© 2005 Warren Communications News

Regina James, Traffic Director.

Highest 30 Sec. Rate: \$800.

City of License: Jackson. **Station DMA:** Jackson, MS. **Rank:** 91.

Circulation © 2004 Nielsen. Coverage based on Nielsen study.

GrandTotal	Cable		Non-cable		Total
	TV Households	TV Households	TV Households	TV Households	
Estimated Station Totals *	249,840	150,300	400,140		
Average Weekly Circulation (2004)	155,286	79,375	234,661		
Average Daily Circulation (2004)			124,791		
Station DMA Total	Cable		Non-cable		Total
	TV Households	TV Households	TV Households	TV Households	
Estimated Station Totals *	185,040	122,780	307,820		
Average Weekly Circulation (2004)	136,262	76,060	212,322		
Average Daily Circulation (2004)			117,174		
Other DMA Total	Cable		Non-cable		Total
	TV Households	TV Households	TV Households	TV Households	
Estimated Station Totals *	64,800	27,520	92,320		
Average Weekly Circulation (2004)	19,024	3,315	22,339		
Average Daily Circulation (2004)			7,617		

*Estimated station totals are sums of the Nielsen TV and Cable TV household estimates for each county in which the station registers viewing of more than 5% as per the Nielsen Survey Methods.

WJTV-DT
Ch. 52

Network Service: CBS.

Grantee: Media General Communications, Inc., 333 E. Franklin St., Richmond, VA 23219.

Studio: 1820 TV Rd., Jackson, MS 39204-4148.

Mailing Address: Jackson, MS 39204-4148.

Phone: 601-372-6311; 804-649-6000. **Fax:** 804-372-8798.

E-mail: sschrader@wjtv.com

Web Site: <http://www.wjtv.com>

Technical Facilities: Channel No. 52 (698-704 MHz). Authorized power: 1000-kw max. visual. Antenna: 1522-ft above av. terrain, 1483-ft. above ground.

Latitude	32°	14'	26"
Longitude	90°	24'	15"

Note: Latitude and longitude coordinates shown are based on the North American Datum of 1927 (NAD 27) as currently required by the Mass Media Bureau of the FCC.

Ownership: Media General Inc. (Group Owner).

Began Operation: April 19, 2002. Operating under Special Temporary Authority at 33-kw max. visual.

Personnel:

Bob Romlne, General Manager.

Ron Romines, General Sales Manager.

Rick Russell, News Director.

Steve Schrader, Chief Engineer.

Billy Tinsley, Business Manager.

Jackie McDonald, Program Director.

Gary Wolverton, Marketing & Promotion Director.

David Bunger, Production Manager.

Regina James, Traffic Manager.

City of License: Jackson. **Station DMA:** Jackson, MS. **Rank:** 91.

Nielsen Data: Not available.

Mississippi — Jackson

**WLBT
Ch. 3**

Network Service: NBC.

Licensee: CivCo Inc., 639 Isbell Rd., Suite 390, Reno, NV 89509.

Studio: 715 S. Jefferson St., Jackson, MS 39201-5622.

Mailing Address: 715 S. Jefferson St., Jackson, MS 39201-5622.

Phone: 601-948-3333. **Fax:** 601-960-4412.

E-mail: curtis@wlbt.net

Web Site: http://www.wlbt.com

Technical Facilities: Channel No. 3 (60-66 MHz). Authorized power: 95.5-kw visual, 19.1-kw aural. Antenna: 2050-ft above av. terrain, 1999-ft. above ground, 2419-ft. above sea level.

Latitude 32° 12' 46"
Longitude 90° 22' 54"

Transmitter: 12-mi. SW of Jackson.

Digital Facilities: Channel No. 9 (186-192 MHz). Power: 7-kw visual, aural. Antenna: 1289-ft above av. terrain, 1175-ft. above ground, 1585-ft. above sea level.

Latitude 32° 12' 49"
Longitude 90° 22' 56"

Note: Latitude and longitude coordinates shown are based on the North American Datum of 1927 (NAD 27) as currently required by the Mass Media Bureau of the FCC.

Multichannel TV Sound: Stereo only.

Satellite Earth Station: Transmitter Larcen; Comtech, 5-meter; Pinzone receivers.

News Service: AP.

Ownership: Cosmos Broadcasting Corp. (Group Owner).

Began Operation: December 20, 1953. Original licensee, Lamar Life Insurance Co., denied renewal of license by court decision June 20, 1969. Interim operating authority granted June 2, 1971 to Communications Improvement which began operation June 14, 1971. TV-3 began operation February 1, 1980. Sale to Civic Communications Corp. approved by FCC December 13, 1983. Sale to present owner by Civic Communications Corp. approved by FCC September 25, 2000 (Television Digest, Vol. 40:26).

Represented (sales): Continental Television Sales.

Represented (legal): Wiley, Rehn & Fielding.

Personnel:

Haynes Hipp, President.

Dan Modisett, Vice President & General Manager.

Frankie Thomas, General Sales Manager.

Peggy Jeter, Local Sales Manager.

Dennis Smith, News Director.

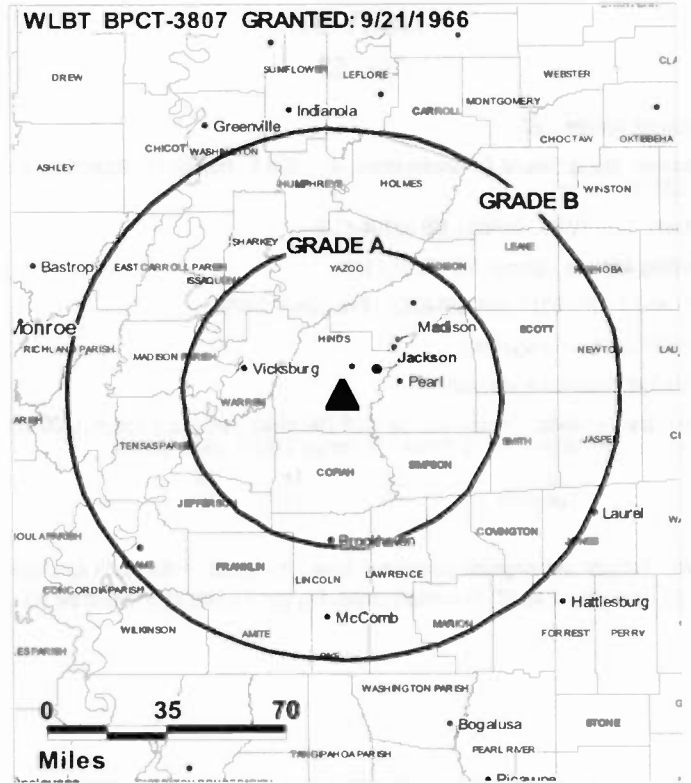
Curtis McKnight, Chief Engineer.

Frank Carlisle, Business & Regional Manager.

Ingrid Cloy, Marketing Director.

Jacqueline Ellens, Promotion Director.

WLBT BPCT-3807 GRANTED: 9/21/1966



© 2005 Warren Communications News

Phil Flowers, Production Manager.

Teresa White, Traffic Manager.

Rates: On request.

City of License: Jackson. **Station DMA:** Jackson, MS. **Rank:** 91.

Circulation © 2004 Nielsen. Coverage based on Nielsen study.

GrandTotal	Cable TV Households	Non-cable TV Households	Total TV Households
Estimated Station Totals *	239,050	162,890	401,940
Average Weekly Circulation (2004)	156,484	86,139	242,623
Average Daily Circulation (2004)			137,519
Station DMA Total	Cable TV Households	Non-cable TV Households	Total TV Households
Estimated Station Totals *	185,040	122,780	307,820
Average Weekly Circulation (2004)	138,463	81,135	219,598
Average Daily Circulation (2004)			128,704
Other DMA Total	Cable TV Households	Non-cable TV Households	Total TV Households
Estimated Station Totals *	54,010	40,110	94,120
Average Weekly Circulation (2004)	18,021	5,004	23,025
Average Daily Circulation (2004)			8,815

*Estimated station totals are sums of the Nielsen TV and Cable TV household estimates for each county in which the station registers viewing of more than 5% as per the Nielsen Survey Methods.

Mississippi — Laurel-Hattiesburg

WDAM-DT

Ch. 28

Network Service: NBC.

Licensee: WDAM License Subsidiary Inc., 201 Monroe St., RSA Tower, Suite 710, Montgomery, AL 36104.

Studio: Hwy. 11 N, Hattiesburg, MS 39402.

Mailing Address: Box 16269, Hattiesburg, MS 39404.

Phone: 601-544-4730; 601-649-3111. **Fax:** 601-584-9302.

E-mail: jcameron@raycommedia.com

Web Site: <http://www.wdam.com>

Technical Facilities: Channel No. 28 (554-560 MHz). Authorized power: 79-kw max. visual. Antenna: 420-ft above av. terrain, 474-ft. above ground, 656-ft. above sea level.

Latitude	31°	27'	12"
Longitude	89°	17'	05"

Note: Latitude and longitude coordinates shown are based on the North American Datum of 1927 (NAD 27) as currently required by the Mass Media Bureau of the FCC.

Ownership: Raycom Media Inc. (Group Owner).

Began Operation: April 26, 2002. Standard Definition.

Personnel:

Jim Cameron, Vice President & General Manager.

Randy Swan, News Director.

Ted Palmer, General Sales Manager.

Dickie Mauldin, Local Sales Manager.

Cindy Smith, Local Sales Manager.

Wanda Morrison, National Sales Manager.

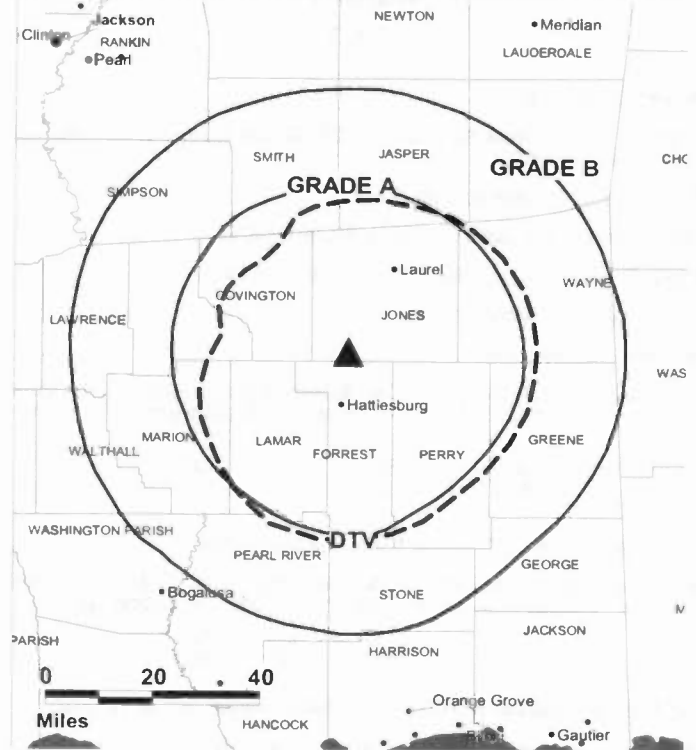
Jim Wilkinson, Chief Engineer.

Bobby Smith, Assistant Chief Engineer.

Pam Napier, Business Manager.

Brenda Parker, Promotion Director.

WDAM-DT BPCDT-20020306AAN GRANTED: 3/14/2002



© 2005 Warren Communications News

Louis Young, Production Manager.

Pam McGovern, Creative Services Director.

Betty Young, Traffic Manager.

Beth McAlexander, Human Resources Director.

City of License: Laurel. **Station OMA:** Hattiesburg-Laurel, MS. **Rank:** 168.

Nielsen Data: Not available.

Mississippi — Laurel-Hattiesburg

WDAM-TV

Ch. 7

Network Service: NBC.

Licensee: WDAM License Subsidiary Inc., 201 Monroe St., RSA Tower, Suite 710, Montgomery, AL 36104.

Studio: Hwy. 11 N, Hattiesburg, MS 39402.

Mailing Address: Box 16269, Hattiesburg, MS 39404-6269.

Phone: 601-649-3111; 601-544-4730. Fax: 601-584-9302.

E-mail: jcameron@raycommedia.com

Web Site: http://www.wdam.com

Technical Facilities: Channel No. 7 (174-180 MHz). Authorized power: 316-kw visual, 47-kw aural. Antenna: 529-ft above av. terrain, 576-ft. above ground, 771-ft. above sea level.

Latitude 31° 27' 12"
Longitude 89° 17' 05"

Transmitter: U.S. Hwy. 11, approx. 1.2-mi. N of Eastabuchie.

Digital Facilities: Channel No. 28 (554-560 MHz). Power: 79-kw max. visual. Antenna: 420-ft above av. terrain, 474-ft. above ground, 656-ft. above sea level.

Latitude 31° 27' 12"
Longitude 89° 17' 05"

FCC Digital File Number: B MPCDT-20020306AAN. Granted: October 29, 2002.

Note: Latitude and longitude coordinates shown are based on the North American Datum of 1927 (NAD 27) as currently required by the Mass Media Bureau of the FCC.

Satellite Earth Stations: Transmitter RCA; Harris, 3.5-meter; Harris, 8-meter; M/A-Com, Harris, Avcom receivers.

News Service: AP.

Ownership: Raycom Media Inc. (Group Owner).

Began Operation: June 8, 1956. First broadcast on Ch. 9. Two months later WDSU-TV, New Orleans, acquired 51% interest, with remaining 49% being held equally by 4 founding partners, Dave A. & Harold M. Matison and Milton J. & Alvin H. Fine (Television Digest, Vol. 12:31, 38). Plant was sold to owners, who held CP for Ch. 7, Laurel, MS; when WDSU-TV received FCC authorization to shift WAFB-TV, Baton Rouge from Ch. 28 to Ch. 9 pending outcome of hearings, new owners began operation on Ch. 7 September 3, 1959 (Vol. 13:44; 15:36). Sale of 43.75% to S. A. Rosenbaum as well as stock to Marvin Reuben & Jerry P. Keith by William S. Smylie family approved by FCC December 7, 1960 (Vol. 16:49, 50). Sale to Beam Communications approved by FCC July 27, 1983. Sale to Federal Broadcasting Company approved by FCC August 2, 1990. Sale to Raycom Media Inc. approved by FCC September 24, 1996.

Represented (sales): Katz Continental Television.

Represented (legal): Hogan & Hartson LLP.

Represented (engineering): Cari T. Jones Corp.

Personnel:

Jim Cameron, Vice President & General Manager.

Ted Palmer, General Sales Manager.

Dickie Mauldin, Local Sales Manager.

Cindy Smith, Local Sales Manager.

Wanda Morrison, National Sales Manager.

Randy Swan, News Director.

Jim Wilkinson, Chief Engineer.

Bobby Smith, Assistant Chief Engineer.

WDAM-TV BPCT-2031 GRANTED: 2/20/57



© 2005 Warren Communications News

Pam Napier, Business Manager.

Brenda Parker, Promotion Director.

Louls Young, Production Manager.

Pam McGovern, Creative Services Director.

Betty Young, Traffic Manager.

Beth McAlexander, Human Resources Director.

Rates: On request.

City of License: Laurel. Station DMA: Hattiesburg-Laurel, MS. Rank: 168.

Circulation © 2004 Nielsen. Coverage based on Nielsen study.

GrandTotal	Cable TV Households	Non-cable TV Households	Total TV Households
Estimated Station Totals *	84,210	69,870	154,080
Average Weekly Circulation (2004)	52,390	31,112	83,502
Average Daily Circulation (2004)			53,736
Station DMA Total	Cable TV Households	Non-cable TV Households	Total TV Households
Estimated Station Totals *	53,590	43,700	97,290
Average Weekly Circulation (2004)	44,544	27,956	72,500
Average Daily Circulation (2004)			49,461
Other DMA Total	Cable TV Households	Non-cable TV Households	Total TV Households
Estimated Station Totals *	30,620	26,170	56,790
Average Weekly Circulation (2004)	7,846	3,156	11,002
Average Daily Circulation (2004)			4,275

*Estimated station totals are sums of the Nielsen TV and Cable TV household estimates for each county in which the station registers viewing of more than 5% as per the Nielsen Survey Methods.

Mississippi — Meridian

WGBC
Ch. 30

Network Service: NBC.

Licensee: Global Communications Inc., 1151 Crestview Circle, Meridian, MS 39301.

Studio: 1151 Crestview Circle, Meridian, MS 39301.

Mailing Address: Box 2424, Meridian, MS 39302-2424.

Phone: 601-693-2424. **Fax:** 601-693-9889.

E-mail: operations@wgbctv.com

Web Site: http://www.wgbctv.com

Technical Facilities: Channel No. 30 (566-572 MHz). Authorized power: 1600-kw max. visual, 160-kw aural. Antenna: 614-ft above av. terrain, 318-ft. above ground, 1049-ft. above sea level.

Latitude 32° 19' 34"
Longitude 88° 41' 12"

Transmitter: 0.8-mi. S of Meridian at 4608 Skyland Dr.

Digital Facilities: Channel No. 31 (572-578 MHz). Power: 1000-kw max. visual. Antenna: 600-ft above av. terrain, 358-ft. above ground.

Latitude 32° 19' 39.5"
Longitude 88° 41' 31.2"

FCC Digital File Number: BPCDT-19990921AAN. Granted: January 11, 2001.

Note: Latitude and longitude coordinates shown are based on the North American Datum of 1927 (NAD 27) as currently required by the Mass Media Bureau of the FCC.

Multichannel TV Sound: Stereo only.

Satellite Earth Stations: Andrew, 3.7-meter Ku-band; Scientific-Atlanta, 4.5-meter KC-band; Harris, 4.5-meter Ku-band; Harris, 8-meter Ku-band; Harris receivers.

News Service: AP.

LMA: Local marketing agreement with WMDN (C), Meridian.

Ownership: Global Communications Inc. (Group Owner).

Began Operation: September 30, 1982.

Represented (sales): Millennium Sales & Marketing.

Represented (legal): Wiley, Rein & Fielding.

Personnel:

Susan Ross, General Manager & General Sale Manager.

Jack Scarbrough, Operations Supervisor.

Terry Graham, News Director.

Clyde Walker, Director Engineering & Operations.

Carol Lisenbe, Business Manager.

Renee Williams, Program Director.

Tim Garrett, Production & Creative Services Director.

Linda Jenkins, Traffic Manager.



© 2005 Warren Communications News

Highest 30 Sec. Rate: \$400.

City of License: Meridian. **Station DMA:** Meridian, MS. **Rank:** 184.

Circulation © 2004 Nielsen. Coverage based on Nielsen study.

GrandTotal	Cable TV Households	Non-cable TV Households	Total TV Households
Estimated Station Totals *	39,210	37,610	76,820
Average Weekly Circulation (2004)	20,615	9,036	29,651
Average Daily Circulation (2004)			12,126
Station DMA Total	Cable TV Households	Non-cable TV Households	Total TV Households
Estimated Station Totals *	34,040	33,300	67,340
Average Weekly Circulation (2004)	19,633	8,506	28,139
Average Daily Circulation (2004)			11,727
Other DMA Total	Cable TV Households	Non-cable TV Households	Total TV Households
Estimated Station Totals *	5,170	4,310	9,480
Average Weekly Circulation (2004)	982	530	1,512
Average Daily Circulation (2004)			399

*Estimated station totals are sums of the Nielsen TV and Cable TV household estimates for each county in which the station registers viewing of more than 5% as per the Nielsen Survey Methods.

WGBC-DT
Ch. 31

Network Service: NBC.

Grantee: Global Communications Inc., Box 2424, Meridian, MS 39302.

Studio: 1151 Crestview Circle, Meridian, MS 39301.

Mailing Address: Box 2424, Meridian, MS 39302.

Phone: 601-693-2424. **Fax:** 601-693-7126.

E-mail: sross@wgbctv.com

Web Site: <http://www.wgbctv.com>

Technical Facilities: Channel No. 31 (572-578 MHz). Authorized power: 1000-kw max. visual. Antenna: 600-ft above av. terrain, 358-ft. above ground.

Latitude	32°	19'	39.5"
Longitude	88°	41'	31.2"

Note: Latitude and longitude coordinates shown are based on the North American Datum of 1927 (NAD 27) as currently required by the Mass Media Bureau of the FCC.

Ownership: Global Communications Inc. (Group Owner).

Began Operation: Station operating under Special Temporary Authority, no on-air date

Represented (sales): Millennium Sales & Marketing.

Personnel:

Susan Ross, General Manager & General Sales Manager.

Jack Scarbrough, Operations Supervisor.

Terry Graham, News Director.

Clyde Walker, Director of Engineering & Operations.

Carol Lisenbe, Business Manager.

Renee Williams, Program Director.

Tim Garrett, Creative Services & Production Manager.

Linda Jenkins, Traffic Manager.

City of License: Meridian. **Station DMA:** Meridian, MS. **Rank:** 184.

Nielsen Data: Not available.

Mississippi — Meridian

WMDN Ch. 24

Network Service: CBS.

Licensee: WMDN Inc., 6189 Federal Hwy., Fort Pierce, FL 33455.

Studio: 1151 Crestview Circle, Meridian, MS 39301.

Mailing Address: 1151 Crestview Circle, Meridian, MS 39301.

Phone: 601-693-2424. **Fax:** 601-693-7126.

E-mail: operations@wmdn.net

Web Site: http://www.wmdntv.com

Technical Facilities: Channel No. 24 (530-536 MHz). Authorized power: 745-kw max. & 621-kw horizontal visual, 75.6-kw & 63.1-kw horizontal aural. Antenna: 610-ft above av. terrain, 368-ft. above ground, 1049-ft. above sea level.

Latitude 32° 19' 40"
Longitude 88° 41' 28"

Holds CP for change to 581-ft above av. terrain, 994-ft. above ground, 374-ft. above sea level; lat. 32° 18' 43", long. 88° 41' 33", transmitter to U.S. Rte. 45, 3.67-mi. S of Meridian, in Lauderdale County. BPCCT-920325KI.

Transmitter: 1151 Crestview Circle, Meridian.

Digital Facilities: Channel No. 26 (542-548 MHz). Power: 1000-kw max. visual. Antenna: 542-ft above av. terrain, 300-ft. above ground.

Latitude 32° 19' 39.54"
Longitude 88° 41' 31.24"

FCC Digital File Number: BPCDT-990820KE. Granted: January 10, 2001.

Note: Latitude and longitude coordinates shown are based on the North American Datum of 1927 (NAD 27) as currently required by the Mass Media Bureau of the FCC.

Satellite Earth Stations: Transmitter Townsend; Vertex, 4.5-meter Ku-band; Scientific-Atlanta, 4.5-meter C-band; Prodelin, 4.5-meter C-band; Prodelin, 5-meter C-band; Scientific-Atlanta, 7-meter C-band; Scientific-Atlanta, Microdyne, M/A-Com receivers.

News Service: AP.

LMA: Local marketing agreement with WGBC (N), Meridian.

Ownership: Frank K. Spaln (Group Owner).

Began Operation: June 10, 1968. Left air October 13, 1970. Sale to Frank Spain, et al., by Delta Communications Corp. approved by FCC March 23, 1972. Resumed operation December 6, 1972. Sale to Meridian Broadcasting Partners approved by FCC August 15, 1985. Left air April 30, 1992. Resumed operation April 28, 1994 under present ownership.

Represented (sales): Millennium Sales & Marketing.

Represented (legal): Haley, Bader & Potts.

Personnel:

Susan Ross, Station Manager.

Jet Scarbrough, Operations Manager.

Carol Lisenbe, Business Manager.

Terry Graham, News Director.

Clyde Walker, Director of Engineering.

Renee Williams, Program Director.



© 2005 Warren Communications News

Tim Garrett, Production & Creative Services Director.

Linda Jenkins, Traffic Manager.

Rates: On request.

City of License: Meridian. **Station DMA:** Meridian, MS. **Rank:** 184.

Circulation © 2004 Nielsen. Coverage based on Nielsen study.

GrandTotal	Cable TV Households	Non-cable TV Households	Total TV Households
Estimated Station Totals *	34,040	43,730	77,770
Average Weekly Circulation (2004)	22,195	9,929	32,124
Average Daily Circulation (2004)			14,659
Station DMA Total	Cable TV Households	Non-cable TV Households	Total TV Households
Estimated Station Totals *	34,040	33,300	67,340
Average Weekly Circulation (2004)	22,195	9,102	31,297
Average Daily Circulation (2004)			14,469
Other DMA Total	Cable TV Households	Non-cable TV Households	Total TV Households
Estimated Station Totals *	0	10,430	10,430
Average Weekly Circulation (2004)	0	827	827
Average Daily Circulation (2004)			190

*Estimated station totals are sums of the Nielsen TV and Cable TV household estimates for each county in which the station registers viewing of more than 5% as per the Nielsen Survey Methods.

WTOK-DT

Ch. 49

Network Service: ABC.

Grantee: Gray Television Licensee Inc., 815 23rd Ave., Meridian, MS 39302.

Studio: 815 23rd Ave., Meridian, MS 39302.

Mailing Address: Box 2988, Meridian, MS 39301.

Phone: 601-693-1441. **Fax:** 601-483-3266.

E-mail: wtok@wtok.com

Web Site: <http://www.wtok.com>

Technical Facilities: Channel No. 49 (680-686 MHz). Authorized power: 175-kw max. visual. Antenna: 541-ft above av. terrain, 275-ft. above ground.

Latitude	32°	19'	38"
Longitude	88°	41'	28"

Note: Latitude and longitude coordinates shown are based on the North American Datum of 1927 (NAD 27) as currently required by the Mass Media Bureau of the FCC.

Ownership: Gray Television Inc. (Group Owner).

Began Operation: October 18, 2002. Operating under Special Temporary Authority at 85-kw max. visual.

Represented (legal): Wiley, Rein & Fielding.

Represented (sales): Continental Television Sales.

Personnel:

Ray J. Chumley, Vice President & General Manager.

Tim Walker, Operations Manager.

Brad LeBrun, Chief Engineer.

John Johnson, News Director.

Larry Torgerson, General Sales Manager.

Cassandra Turney, Program Director.

Julie Walker, Promotions Director.

Roy Givens, Business Manager.

City of License: Meridian. **Station DMA:** Meridian, MS. **Rank:** 184.

Nielsen Data: Not available.

WTOK-TV
Ch. 11

Network Service: ABC.

Licensee: Gray Television Licensee Inc., 815 23rd Ave., Meridian, MS 39302.

Studio: 815 23rd Ave., Meridian, MS 39302.

Mailing Address: Box 2988, Meridian, MS 39301.

Phone: 601-693-1441. **Fax:** 601-483-3266.

E-mail: wtok@wtok.com

Web Site: http://www.wtok.com

Technical Facilities: Channel No. 11 (198-204 MHz). Authorized power: 316-kw visual, 46.8-kw aural. Antenna: 536-ft above av. terrain, 319-ft. above ground, 984-ft. above sea level.

Latitude 32° 19' 38"
Longitude 88° 41' 27.8"

Transmitter: U.S. Hwy. 45, 1.8-mi. S of city.

Digital Facilities: Channel No. 49 (680-686 MHz). Power: 175-kw max. visual. Antenna: 541-ft above av. terrain, 275-ft. above ground.

Latitude 32° 19' 38"
Longitude 88° 41' 28"

FCC Digital File Number: BPCDT-19991028ADD. Granted: March 10, 2002.

Note: Latitude and longitude coordinates shown are based on the North American Datum of 1927 (NAD 27) as currently required by the Mass Media Bureau of the FCC.

Satellite Earth Stations: Transmitter RCA; Andrew, 4.5-meter C-band; Andrew, 7.2-meter C-band; RCA, Avantek, Andrew receivers.

News Services: CNN Newsource, AP, ABC NewsOne.

Ownership: Gray Television Inc. (Group Owner).

Began Operation: September 26, 1953. Sale to H & C Communications by Robert F. Wright, et al., approved by FCC July 28, 1981 (Television Digest, Vol. 21:14). Sale to Southwest Media Inc. (later United Broadcasting Corporation) approved by FCC October 24, 1984 (Vol. 24:26, 33). Sale to Benedek Broadcasting Co. LLC approved by FCC May 10, 1988 (Vol. 28:15). Sale to present owner by Benedek Broadcasting Co. LLC approved by FCC August 29, 2002 (Vol. 42:14).

Represented (sales): Continental Television Sales.

Represented (legal): Wiley, Rein & Fielding.

Personnel:

Ray J. Chumley, Vice President & General Manager.

Larry Torgerson, General Sales Manager.

John Johnson, News Director.

Cassandra Turney, Program Manager.

Julle Walker, Promotion Director.

Brad LeBrun, Chief Engineer.

Roy Givens, Business Manager.

Tim Walker, Operations Manager.



© 2005 Warren Communications News

Highest 30 Sec. Rate: \$600.

City of License: Meridian. **Station DMA:** Meridian, MS. **Rank:** 184.

Circulation © 2004 Nielsen. Coverage based on Nielsen study.

GrandTotal	Cable TV Households	Non-cable TV Households	Total TV Households
Estimated Station Totals *	74,540	58,910	133,450
Average Weekly Circulation (2004)	39,717	20,809	60,526
Average Daily Circulation (2004)			35,835
Station DMA Total	Cable TV Households	Non-cable TV Households	Total TV Households
Estimated Station Totals *	34,040	33,300	67,340
Average Weekly Circulation (2004)	29,267	17,590	46,857
Average Daily Circulation (2004)			31,268
Other DMA Total	Cable TV Households	Non-cable TV Households	Total TV Households
Estimated Station Totals *	40,500	25,610	66,110
Average Weekly Circulation (2004)	10,450	3,219	13,669
Average Daily Circulation (2004)			4,567

*Estimated station totals are sums of the Nielsen TV and Cable TV household estimates for each county in which the station registers viewing of more than 5% as per the Nielsen Survey Methods.

WNTZ
Ch. 48
(Satellite of KADN, Lafayette)

Network Service: FOX.

Licensee: White Knight Bcstg. of Natchez License Corp., Box 3058, Lafayette, LA 70502.

Studio: 1777 Jackson St., Alexandria, LA 71301.

Mailing Address: 1777 Jackson St., Alexandria, LA 71301.

Phone: 318-443-4700. **Fax:** 318-443-4899.

E-mail: fox48staff@fox48tv.com

Web Site: http://www.fox48tv.com

Technical Facilities: Channel No. 48 (674-680 MHz). Authorized power: 2818-kw max. visual. Antenna: 1037-ft above av. terrain, 1020-ft. above ground, 1076-ft. above sea level.

Latitude 31° 40' 08"
 Longitude 91° 41' 30"

Holds CP for change to 5000-kw max. visual, 1801-ft above av. terrain, 1866-ft. above ground, 2019-ft. above sea level; lat. 31° 52' 33", long. 90° 54' 35", BPCT-20011115AAF.

Transmitter: Concordia Parish, 4.3-mi. SW of Dunbarton, near Ballina Oil Field.

Digital Facilities: Channel No. 49 (680-686 MHz). Power: 1000-kw max. visual. Antenna: 1027-ft above av. terrain, 1020-ft. above ground.

Latitude 31° 40' 08"
 Longitude 91° 41' 30"

Note: Latitude and longitude coordinates shown are based on the North American Datum of 1927 (NAD 27) as currently required by the Mass Media Bureau of the FCC.

Satellite Earth Stations: Comtech, 3.8-meter C-band; Comtech, 5-meter C-band; Pinzone receivers.

Ownership: White Knight Holdings Inc. (Group Owner).

Began Operation: November 16, 1985.

Represented (sales): Millennium Sales & Marketing.

Represented (legal): Fletcher, Heald & Hildreth PLC.

Represented (engineering): Peter V. Gureckis & Associates.

Personnel:

Sharon Carter, General Manager.

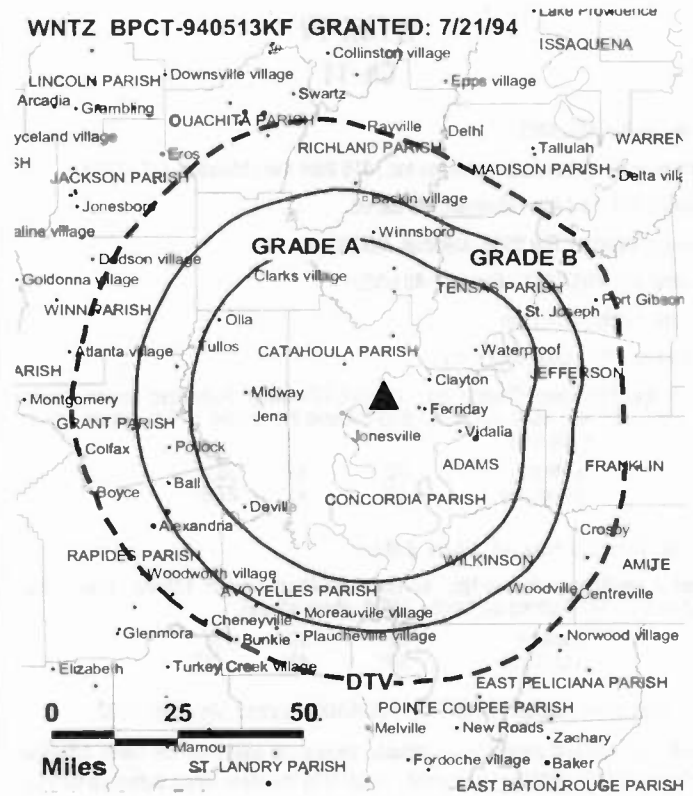
Al Smiley, Sales Manager.

Tony Guillory, Chief Engineer.

Vickie Chapman, Program & Traffic Manager.

Highest 30 Sec. Rate: \$500.

City of License: Natchez. **Station DMA:** Jackson, MS. **Rank:** 91.



© 2005 Warren Communications News

Circulation © 2004 Nielsen. Coverage based on Nielsen study.

Grand Total	Cable TV Households	Non-cable TV Households	Total TV Households
Estimated Station Totals *	77,440	41,360	118,800
Average Weekly Circulation (2004)	35,001	5,458	40,459
Average Daily Circulation (2004)			14,340
Station OMA Total	Cable TV Households	Non-cable TV Households	Total TV Households
Estimated Station Totals *	58,540	23,720	82,260
Average Weekly Circulation (2004)	28,420	3,889	32,309
Average Daily Circulation (2004)			11,602
Other OMA Total	Cable TV Households	Non-cable TV Households	Total TV Households
Estimated Station Totals *	18,900	17,640	36,540
Average Weekly Circulation (2004)	6,581	1,569	8,150
Average Daily Circulation (2004)			2,738

*Estimated station totals are sums of the Nielsen TV and Cable TV household estimates for each county in which the station registers viewing of more than 5% as per the Nielsen Survey Methods.

Mississippi — Tupelo-Columbus

WTVA
Ch. 9

Network Service: NBC.

Licensee: WTVA Inc., Box 350, Tupelo, MS 38802.

Studio: 1359 Road 681, Tupelo, MS 38801.

Mailing Address: Box 350, Tupelo, MS 38802.

Phone: 662-842-7620. **Fax:** 662-844-7061.

E-mail: manager@wtva.com

Web Site: http://www.wtva.com

Technical Facilities: Channel No. 9 (186-192 MHz). Authorized power: 316-kw visual, 31.6-kw aural. Antenna: 1780-ft above av. terrain, 1590-ft. above ground, 2170-ft. above sea level.

Latitude 33° 47' 40"
Longitude 89° 05' 16"

Transmitter: 2.1-mi. NW of Woodland.

Digital Facilities: Channel No. 8 (180-186 MHz). Power: 257-kw visual. Antenna: 1732-ft above av. terrain, 1490-ft. above ground, 2070-ft. above sea level.

Latitude 33° 47' 40"
Longitude 89° 05' 16"

Note: Latitude and longitude coordinates shown are based on the North American Datum of 1927 (NAD 27) as currently required by the Mass Media Bureau of the FCC.

SNG Mobile Dish: Hubcom, Ku-band.

News Service: AP.

LMA: Local marketing agreement with WLOV-TV (F), West Point.

Ownership: WTVA Inc. (Group Owner).

Began Operation: March 18, 1957.

Represented (sales): Continental Television Sales.

Represented (legal): Haley, Bader & Potts PLC.

Personnel:

Frank K. Spain, President.

Robert Ledbetter, General Manager.

Larry Harris, National Sales Director.

Charles Ed Bishop, Program Director.

Wendell Robinson, Chief Engineer.

David Dillard, Operations Director.

Terry Smith, News Director.

Rates: On request.



© 2005 Warren Communications News

City of License: Tupelo. **Station DMA:** Columbus-Tupelo-West Point, MS.

Rank: 132.

Circulation © 2004 Nielsen. Coverage based on Nielsen study.

GrandTotal	Cable TV Households	Non-cable TV Households	Total TV Households
Estimated Station Totals *	182,610	137,190	319,800
Average Weekly Circulation (2004)	103,854	55,818	159,672
Average Daily Circulation (2004)			87,340
Station DMA Total	Cable TV Households	Non-cable TV Households	Total TV Households
Estimated Station Totals *	95,550	82,560	178,110
Average Weekly Circulation (2004)	73,092	48,897	121,989
Average Daily Circulation (2004)			71,296
Other DMA Total	Cable TV Households	Non-cable TV Households	Total TV Households
Estimated Station Totals *	87,060	54,630	141,690
Average Weekly Circulation (2004)	30,762	6,921	37,683
Average Daily Circulation (2004)			16,044

*Estimated station totals are sums of the Nielsen TV and Cable TV household estimates for each county in which the station registers viewing of more than 5% as per the Nielsen Survey Methods.

Mississippi — Vicksburg

WUFX

Ch. 35

Network Service: FOX.

Licensee: Mississippi Television LLC, 700 St. Johns St., Suite 300, Lafayette, LA 70501.

Studio: One Great Place, Jackson, MS 39209.

Mailing Address: One Great Place, Jackson, MS 39209.

Phone: 601-922-1234. **Fax:** 601-922-0268.

Technical Facilities: Channel No. 35 (596-602 MHz). Authorized power: 5000-kw max. visual. Antenna: 830-ft above av. terrain, 801-ft. above ground, 1020-ft. above sea level.

Latitude	32°	19'	35"
Longitude	90°	37'	003"

Note: Latitude and longitude coordinates shown are based on the North American Datum of 1927 (NAD 27) as currently required by the Mass Media Bureau of the FCC.

Ownership: Sheldon Galloway (Group Owner).

Began Operation: April 1, 2004. Per settlement agreement, KB Prime Media LLC became 50% owner of permit with Innovative Television Inc. Sale of remaining 50% interest to KB Prime Media LLC by Innovative Television LLC approved by FCC October 23, 2002. Sale to present owner from KB Prime Media LLC approved by FCC October 3, 2003.

Represented (legal): Goldberg, Godles, Wiener & Wright.

Personnel:

Mike Madigan, General Sales Manager.

Bob Axtell, Local Sales Manager.

Patti Matthews, Business Manager.

Linda Jacobs, Program Director.

Robert Flanagan, Chief Engineer.

City of License: Vicksburg. **Station DMA:** Jackson, MS. **Rank:** 91.

Circulation © 2004 Nielsen. Coverage based on Nielsen study.

GrandTotal	Cable TV Households	Non-cable TV Households	Total TV Households
Estimated Station Totals *	157,470	104,510	261,980
Average Weekly Circulation (2004)	29,611	11,471	41,082
Average Daily Circulation (2004)			12,262

Station DMA Total	Cable TV Households	Non-cable TV Households	Total TV Households
Estimated Station Totals *	157,470	104,510	261,980
Average Weekly Circulation (2004)	29,611	11,471	41,082
Average Daily Circulation (2004)			12,262

*Estimated station totals are sums of the Nielsen TV and Cable TV household estimates for each county in which the station registers viewing of more than 5% as per the Nielsen Survey Methods.

WLOV-DT
Ch. 16

Network Service: FOX.

Grantee: Lingard Broadcasting Corp., 1828 L St. NW, Suite 1111, Washington, DC 20036.

Studio: 1359 Rd. 681, Tupelo, MS 38801.

Mailing Address: Box 350, Tupelo, MS 38802.

Phone: 662-842-7620. **Fax:** 662-844-7061.

E-mail: manager@wlov.com

Web Site: <http://www.wlov.com>

Technical Facilities: Channel No. 16 (482-488 MHz). Authorized power: 525-kw max. visual. Antenna: 1621-ft above av. terrain, 1378-ft. above ground.

Latitude	33°	47'	40"
Longitude	89°	05'	16"

Note: Latitude and longitude coordinates shown are based on the North American Datum of 1927 (NAD 27) as currently required by the Mass Media Bureau of the FCC.

Ownership: Lingard Broadcasting Corp. (Group Owner).

Represented (sales): Continental Television Sales.

Personnel:

Jack Lingard, President.

Mark Ledbetter, General Manager.

Walter Spain, Station Manager.

David Dillard, Operations Director.

Larry Harris, Sales Director.

Melissa Ewing, Local Sales Manager.

Terry Smith, News Director.

Wendell Robinson, Chief Engineer.

Tammy Minor, Controller.

Edward Bishop, Program Director.

Shannon Turner, Production Director.

Donna Barnes, Traffic Director.

City of License: West Point. **Station DMA:** Columbus-Tupelo-West Point, MS.

Rank: 132.

Nielsen Data: Not available.

WLOV-TV
Ch. 27

Network Service: FOX.

Licensee: Lingard Broadcasting Corp., 1828 L St. NW, Suite 1111, Washington, DC 20036.

Studio: 1359 Rd. 681, Tupelo, MS 38801.

Mailing Address: Box 350, Tupelo, MS 38802.

Phone: 662-842-7620. **Fax:** 662-844-7061.

E-mail: manager@wlov.com

Web Site: http://www.wlov.com

Technical Facilities: Channel No. 27 (548-554 MHz). Authorized power: 2000-kw max. & 468-kw horizontal visual, 200-kw & 46.8-kw horizontal aural. Antenna: 1680-ft above av. terrain, 1441-ft. above ground, 2021-ft. above sea level.

Latitude 33° 47' 40"
Longitude 89° 05' 16"

Transmitter: 2.1-mi. NW of Woodland.

Digital Facilities: Channel No. 16 (482-488 MHz). Power: 525-kw max. visual. Antenna: 1621-ft above av. terrain, 1378-ft. above ground.

Latitude 33° 47' 40"
Longitude 89° 05' 16"

FCC Digital File Number: BPCDT-19991022ABH. Granted: May 18, 2001.

Note: Latitude and longitude coordinates shown are based on the North American Datum of 1927 (NAD 27) as currently required by the Mass Media Bureau of the FCC.

LMA: Local marketing agreement with WTVA (N), Columbus-Tupelo.

Ownership: Lingard Broadcasting Corp. (Group Owner).

Began Operation: May 29, 1983.

Represented (sales): Continental Television Sales.

Represented (legal): Robert E. Levine.

Personnel:

Jack Lingard, President.

Mark Ledbetter, General Manager.

Walter Spain, Station Manager.

David Dillard, Operations Director.

Larry Harris, Sales Director.

Melissa Ewing, Local Sales Manager.

Terry Smith, News Director.

Wendell Robinson, Director of Engineering.

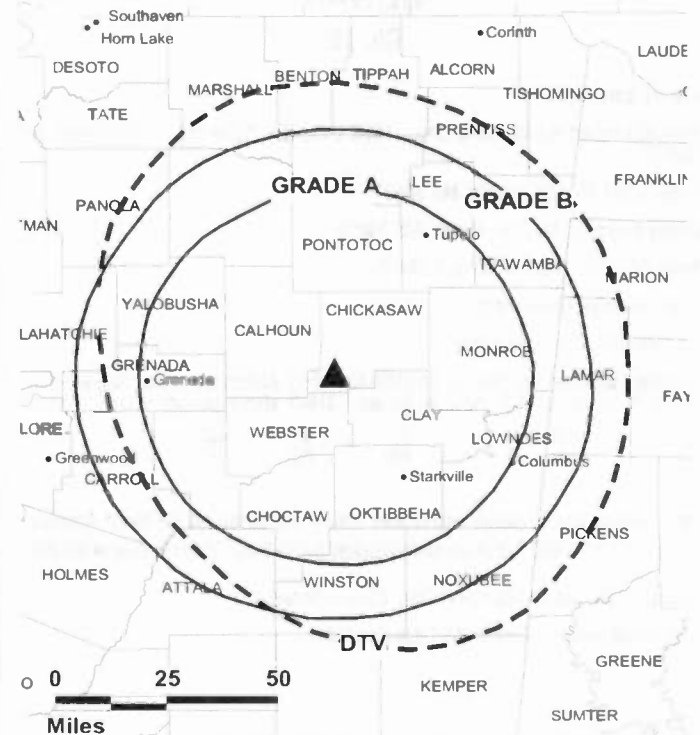
Tammy Minor, Controller.

Ed Bishop, Program Director.

Shannon Turner, Production Director.

Donna Barnes, Traffic Director.

WLOV-TV BMPCT-821109KM GRANTED: 11/29/82



© 2005 Warren Communications News

Rates: On request.

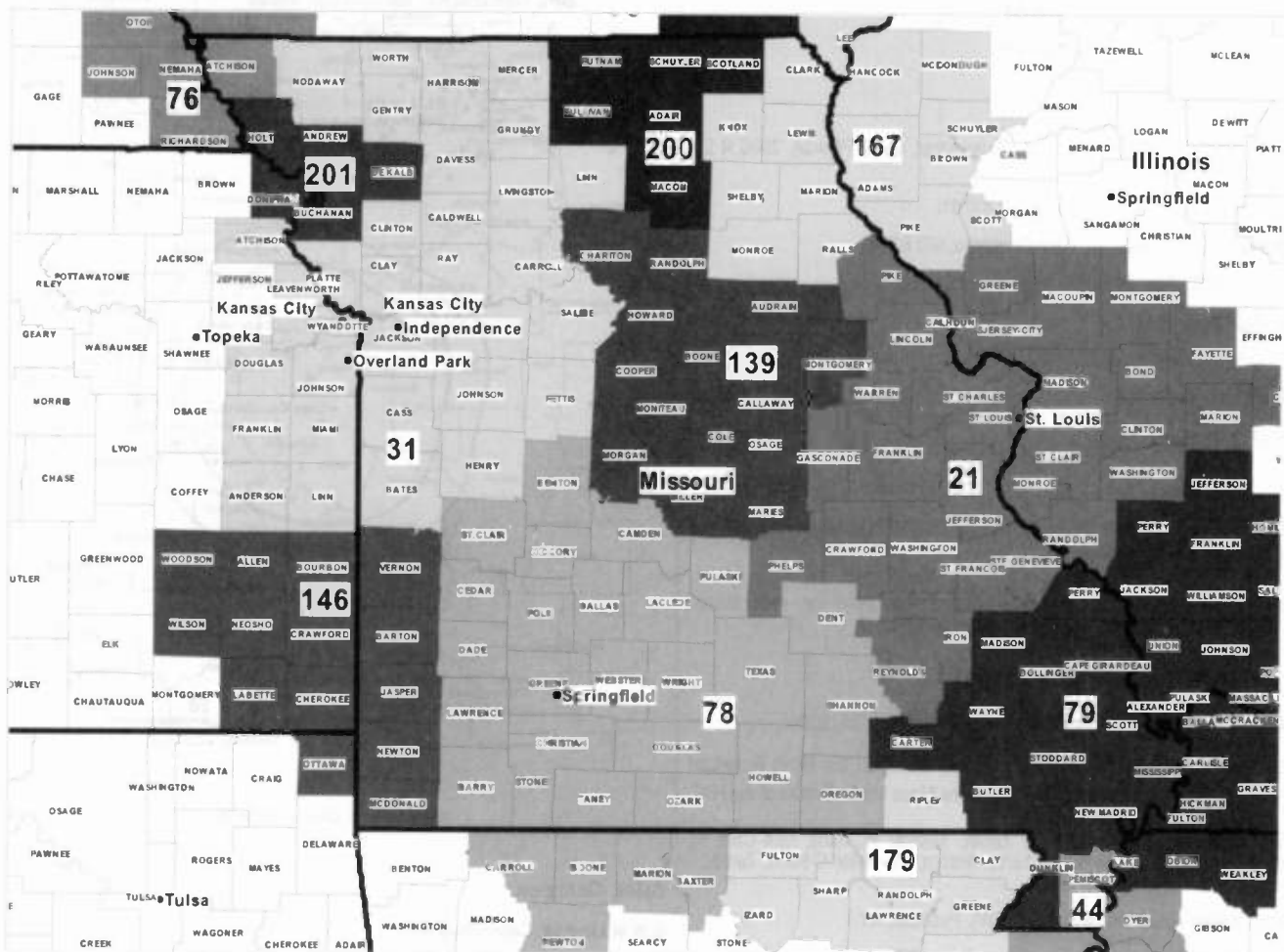
City of License: West Point. **Station DMA:** Columbus-Tupelo-West Point, MS.

Rank: 132.

Circulation © 2004 Nielsen. Coverage based on Nielsen study.

GrandTotal	Cable TV Households	Non-cable TV Households	Total TV Households
Estimated Station Totals *	115,190	109,120	224,310
Average Weekly Circulation (2004)	51,581	28,599	80,180
Average Daily Circulation (2004)			31,084
Station DMA Total	Cable TV Households	Non-cable TV Households	Total TV Households
Estimated Station Totals *	93,350	80,030	173,380
Average Weekly Circulation (2004)	43,381	25,753	69,134
Average Daily Circulation (2004)			27,694
Other DMA Total	Cable TV Households	Non-cable TV Households	Total TV Households
Estimated Station Totals *	21,840	29,090	50,930
Average Weekly Circulation (2004)	8,200	2,846	11,046
Average Daily Circulation (2004)			3,390

*Estimated station totals are sums of the Nielsen TV and Cable TV household estimates for each county in which the station registers viewing of more than 5% as per the Nielsen Survey Methods.



© 2005 Warren Communications News

MARKET	NIelsen DMA TV HOUSEHOLDS	RANK	MARKET AREA COMMERCIAL STATIONS
St. Louis, MO	1,216,700	21	KDNL-DT (31); KDNL-TV (30); KMOV-DT (56); KMOV (4); KNLC (24); KPLR-DT (26); KPLR-TV (11); KSDK-DT (35); KSDK (5); KTVI-DT (43); KTVI (2); WPXS (13); WRBU-DT (47); WRBU (46)
Kansas City, MO	894,580	31	KCTV-DT (24); KCTV (5); KCWE-DT (31); KCWE (29); KMBC-DT (7); KMBC-TV (9); KMCI-DT (36); KMCI (38); KPXE-DT (51); KPXE (50); KSHB-DT (42); KSHB-TV (41); KSMO-DT (47); KSMO-TV (62); WDAF-DT (34); WDAF-TV (4)
Omaha, NE	396,460	76	KETV-DT (20); KETV (7); KMTV-DT (45); KMTV (3); KPTM-DT (43); KPTM (42); KXVO-DT (38); KXVO (15); WOWT-DT (22); WOWT-TV (6)
Springfield, MO	388,530	78	KDEB-DT (28); KDEB-TV (27); KOLR-DT (52); KOLR (10); KSPR (33); KWBM (31); KWBS-TV (34); KYTV-DT (44); KYTV (3)
Paducah, KY-Cape Girardeau-Harrisburg, MO-Mount Vernon, IL	384,860	79	KBSI-DT (22); KBSI (23); KFVS-DT (57); KFVS-TV (12); KPOB-TV (15); WDKA-DT (50); WDKA (49); WPSD-DT (32); WPSD-TV (6); WSIL-DT (34); WSIL-TV (3); WTCT-DT (17); WTCT (27)
Columbia-Jefferson City, MO	167,390	139	KMIZ-DT (22); KMIZ (17); KNLJ-DT (20); KNLJ (25); KOMU-DT (36); KOMU-TV (8); KRCG-DT (12); KRCG (13)
Joplin, MO-Pittsburg, KS	152,310	146	KFJX (14); KOAM-DT (30); KOAM-TV (7); KODE-DT (43); KODE-TV (12); KSNF-DT (46); KSNF (16)
Quincy, IL-Hannibal, MO-Keokuk, IA	105,070	167	KHQA-DT (29); KHQA-TV (7); WGEM-DT (54); WGEM-TV (10); WTJR-DT (32); WTJR (16)
Jonesboro, AR	93,100	179	KAIT-DT (9); KAIT (8); KVTJ (48)
Ottumwa, IA-Kirkville, MO	51,190	200	KTVO-DT (33); KTVO (3); KYOU-TV (15)
St. Joseph, MO	48,740	201	KQTV-DT (53); KQTV (2); KTAJ-DT (21); KTAJ-TV (16)

Missouri **Digital** Station Totals as of December 1, 2004

	VHF	UHF	TOTAL
Commercial Television	2	25	27
Educational Television	0	5	5
	2	30	32

Missouri Analog Station Totals as of December 1, 2004

	VHF	UHF	TOTAL
Commercial Television	15	15	30
Educational Television	2	3	5
	17	18	35

Missouri — Cape Girardeau

KBSI
Ch. 23

Network Service: FOX.

Licensee: KBSI Licensee LP, c/o Kathryn R. Schmeitzer, Shaw Pittman, 2300 N St. NW, Washington, DC 20037.

Studio: 806 Enterprise St., Cape Girardeau, MD 63701.

Mailing Address: 806 Enterprise St., Cape Girardeau, MD 63701.

Phone: 573-334-1223. Fax: 573-334-1208.

E-mail: cgirard@kbsi23.com

Web Site: <http://www.kbsi23.com>

Technical Facilities: Channel No. 23 (524-530 MHz). Authorized power: 1860-kw max. visual, 187-kw aural. Antenna: 1781-ft above av. terrain, 1539-ft. above ground, 2247-ft. above sea level.

Latitude 37° 24' 23"
Longitude 89° 33' 44"

Holds CP for change to 1781-ft above av. terrain, 1537-ft. above ground, 2247-ft. above sea level; BPCT-20040622AAT.

Digital Facilities: Channel No. 22 (518-524 MHz). Power: 1000-kw max. visual. Antenna: 1775-ft above av. terrain, 1539-ft. above ground.

Latitude 37° 24' 23"
Longitude 89° 33' 44"

FCC Digital File Number: BPCDT-19991028AAS. Granted: July 23, 2004.

Note: Latitude and longitude coordinates shown are based on the North American Datum of 1927 (NAD 27) as currently required by the Mass Media Bureau of the FCC.

Satellite Earth Stations: Transmitter RCA; Zenith, 3-meter KC-band; M/A-Com, 7-meter Ku-band; Gardiner, 7-meter C-band; Avcom, 10-meter C-band; Zenith, M/A-Com, Gardiner, Avcom receivers.

LMA: Local marketing agreement with WDKA (W), Paducah, KY.

Ownership: Sinclair Broadcast Group Inc. (Group Owner).

Began Operation: September 10, 1983.

Represented (legal): Shaw Pittman.

Represented (sales): Millennium Sales & Marketing.

Personnel:

Ted Stevens, General Manager.

Jennifer Chronister, General Sales Manager.

Jean Graham, National Sales Manager.

Alan Muster, Program Manager.

Chris Girard, Chief Engineer.

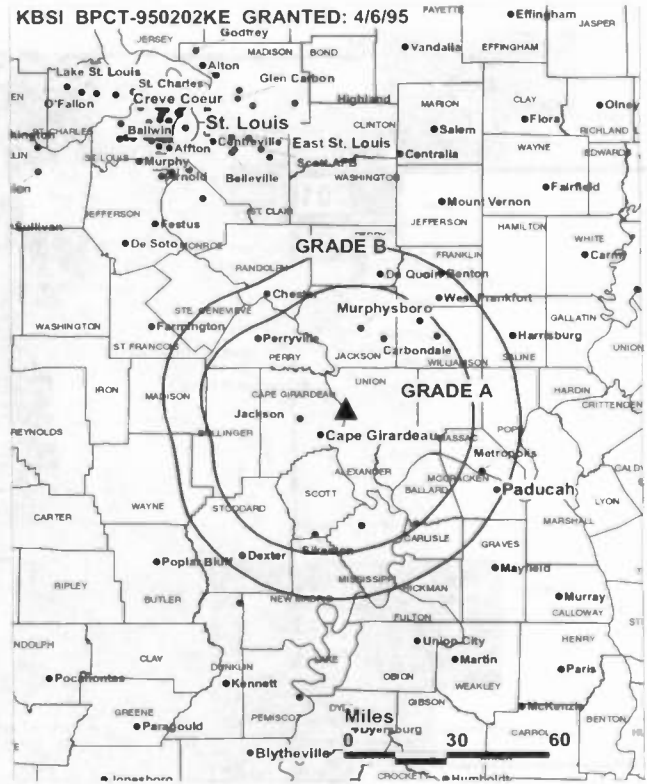
Chuck Moffitt, Creative Services Director.

Christy Benton, Business Manager.

Wanda Evans, Local Sales Manager.

John Schreiner, Traffic Manager.

Rob Chronister, Production Manager.



© 2005 Warren Communications News

Rates: On request.

City of License: Cape Girardeau.

Station DMA: Paducah, KY-Cape Girardeau-Harrisburg, MO-Mount Vernon, IL.

Rank: 79.

Circulation © 2004 Nielsen. Coverage based on Nielsen study.

GrandTotal	Cable TV Households	Non-cable TV Households	Total TV Households
Estimated Station Totals *	198,730	169,990	368,720
Average Weekly Circulation (2004)	70,643	39,968	110,611
Average Daily Circulation (2004)			36,738
Station DMA Total	Cable TV Households	Non-cable TV Households	Total TV Households
Estimated Station Totals *	183,280	161,150	344,430
Average Weekly Circulation (2004)	68,420	38,895	107,315
Average Daily Circulation (2004)			35,836
Other DMA Total	Cable TV Households	Non-cable TV Households	Total TV Households
Estimated Station Totals *	15,450	8,840	24,290
Average Weekly Circulation (2004)	2,223	1,073	3,296
Average Daily Circulation (2004)			902

*Estimated station totals are sums of the Nielsen TV and Cable TV household estimates for each county in which the station registers viewing of more than 5% as per the Nielsen Survey Methods.

KBSI-DT

Ch. 22

Network Service: FOX.

Grantee: KBSI Licensee LP, c/o Kathryn R. Schmeltzer, Shaw Pittman, 2300 N St. NW, Washington, DC 20037.

Studio: 806 Enterprise St., Cape Girardeau, MO 63701.

Mailing Address: 806 Enterprise St., Cape Girardeau, MD 63701.

Phone: 573-334-1223. **Fax:** 573-334-1208.

E-mail: cgirard@kbsi23.com

Web Site: http://www.kbsi23.com

Technical Facilities: Channel No. 22 (518-524 MHz). Authorized power: 1000-kw max. visual. Antenna: 1775-ft above av. terrain, 1539-ft. above ground.

Latitude	37°	24'	23"
Longitude	89°	33'	44"

Holds CP for change to 435-kw max. visual, 1781-ft above av. terrain, 1537-ft. above ground, 2247-ft. above sea level; BMPCDT-20040622AAU.

Note: Latitude and longitude coordinates shown are based on the North American Datum of 1927 (NAD 27) as currently required by the Mass Media Bureau of the FCC.

Ownership: Sinclair Broadcast Group Inc. (Group Owner).

Began Operation: November 14, 2002. Standard Definition. Operating under Special Temporary Authority at 3.1-kw max. visual.

Represented (legal): Shaw Pittman.

Represented (sales): Millennium Sales & Marketing.

Personnel:

Ted Stevens, General Manager.

Chris Girard, Chief Engineer.

Jennifer Chronister, National Sales Manager.

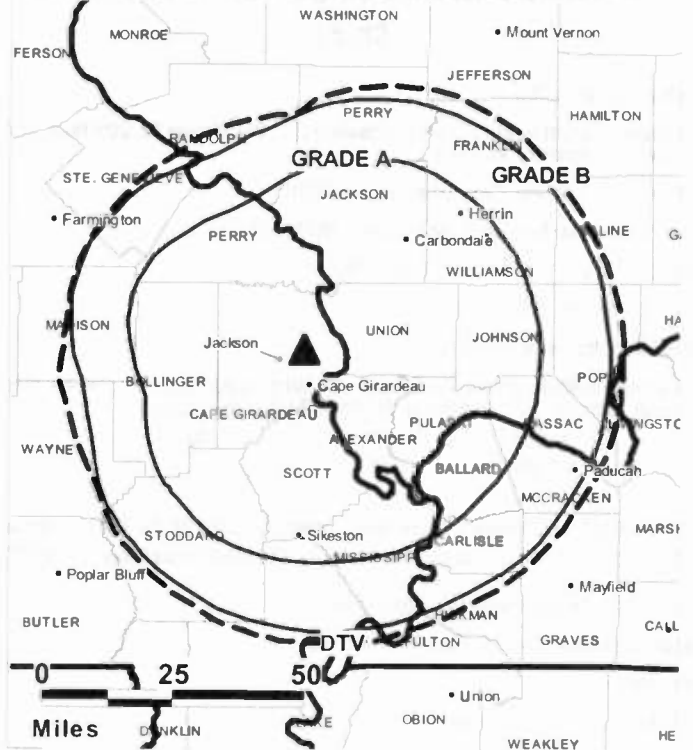
Jean Graham, National Sales Manager.

Rob Chronister, Production Manager.

Alan Muster, Program Manager.

Chuck Moffitt, Creative Services Manager.

KBSI-DT BMPCDT-20040622AAU GRANTED: 7/23/2004



© 2005 Warren Communications News

Christy Benton, Business Manager.

Wanda Evans, Local Sales Manager.

John Schreiner, Traffic Manager.

City of License: Cape Girardeau.

Station OMA: Paducah, KY-Cape Girardeau-Harrisburg, MO-Mount Vernon, IL.

Rank: 79.

Nielsen Data: Not available.

Missouri — Cape Girardeau

KFVS-DT

Ch. 57

Network Service: CBS.

Licensee: Raycom America License Subsidiary LLC, 201 Monroe St., 20th Floor, RSA Tower, Montgomery, AL 36104.

Studio: 310 Broadway, Cape Girardeau, MO 63701.

Mailing Address: Box 100, Cape Girardeau, MO 63702.

Phone: 573-335-1212. **Fax:** 573-335-6303.

E-mail: manager@kfvs12.com

Web Site: <http://www.kfvs12.com>

Technical Facilities: Channel No. 57 (728-734 MHz). Authorized power: 246-kw max. visual. Antenna: 1850-ft above av. terrain, 1489-ft. above ground.

Latitude	37°	25'	46"
Longitude	89°	30'	14"

Note: Latitude and longitude coordinates shown are based on the North American Datum of 1927 (NAD 27) as currently required by the Mass Media Bureau of the FCC.

Ownership: Raycom Media Inc. (Group Owner).

Began Operation: April 23, 2002. High Definition.

Personnel:

Mike Smythe, Vice President & General Manager.

Paul Keener, Marketing & Promotion Director.

Chuck Voss, Creative Services Director.

Mike Wunderlich, Operations Director.

Joe Trepasso, General Sales Manager.

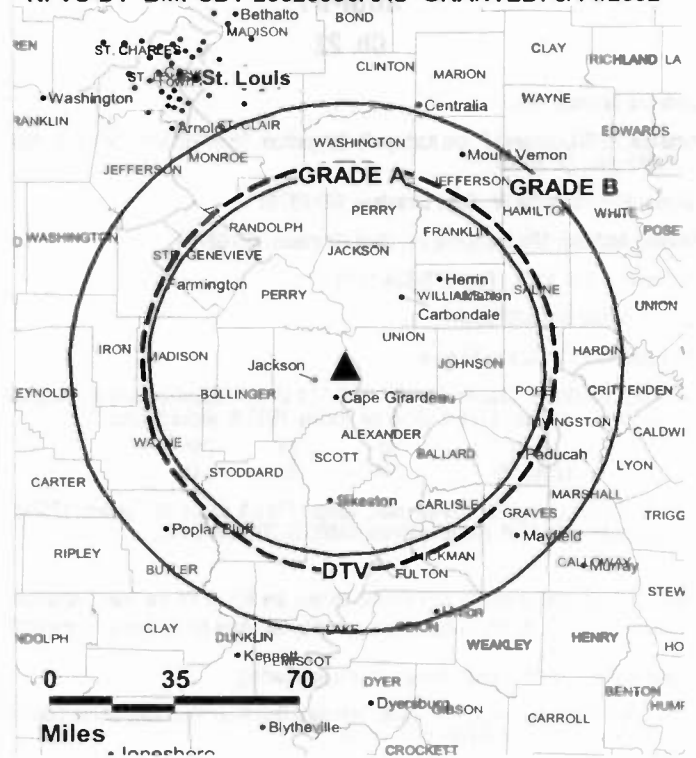
David Stockard, Local Sales Manager.

Brad Zaruba, National Sales Manager.

Mark Little, News Director.

Arnold Killian, Engineering Manager.

KFVS-DT BPCDT-20020306AAS GRANTED: 3/14/2002



© 2005 Warren Communications News

Kathy Cowan, Business Manager & Program Director.

City of License: Cape Girardeau.

Station DMA: Paducah, KY-Cape Girardeau-Harrisburg, MO-Mount Vernon, IL.

Rank: 79.

Nielsen Data: Not available.

Missouri — Cape Girardeau

KFVS-TV Ch. 12

Network Service: CBS.

Licensee: Raycom America License Subsidiary LLC, 201 Monroe St., 20th Floor, RSA Tower, Montgomery, AL 36104.

Studio: 310 Broadway, Cape Girardeau, MO 63701.

Mailing Address: Box 100, Cape Girardeau, MO 63702-0100.

Phone: 573-335-1212. **Fax:** 573-335-6303.

E-mail: manager@kfvs12.com

Web Site: http://www.kfvs12.com

Technical Facilities: Channel No. 12 (204-210 MHz). Authorized power: 316-kw visual, 31.6-kw aural. Antenna: 2000-ft above av. terrain, 1677-ft. above ground, 2487-ft. above sea level.

Latitude 37° 25' 46"
Longitude 89° 30' 14"

Transmitter: 8.5-mi. N of Cape Girardeau, off County Road V.

Digital Facilities: Channel No. 57 (728-734 MHz). Power: 246-kw max. visual. Antenna: 1850-ft above av. terrain, 1489-ft. above ground.

Latitude 37° 25' 46"
Longitude 89° 30' 14"

FCC Digital File Number: BMPCT-20020306AAS. Granted: October 29, 2002.

Note: Latitude and longitude coordinates shown are based on the North American Datum of 1927 (NAD 27) as currently required by the Mass Media Bureau of the FCC.

Satellite Earth Stations: Transmitter Harris; RCA, 3.7-meter Ku-band; DH Satellite, 5-meter Ku-band; Standard Communications receivers.

News Services: Conus, AP.

Ownership: Raycom Media Inc. (Group Owner).

Began Operation: October 3, 1954. Sale to American Family Corp. (AFLAC) by Oscar C. Hirsch, et al., approved by FCC April 4, 1979 (Television Digest, Vol. 18:41). Sale to present owner by AFLAC approved by FCC March 21, 1997.

Represented (sales): Harrington, Righter & Parsons Inc.

Represented (legal): Covington & Burling.

Personnel:

Mike Smythe, Vice President & General Manager.

Paul Keener, Marketing & Promotion Director.

Chuck Voss, Creative Services Director.

Mike Wunderlich, Operations Director.

Joe Trepasso, General Sales Manager.

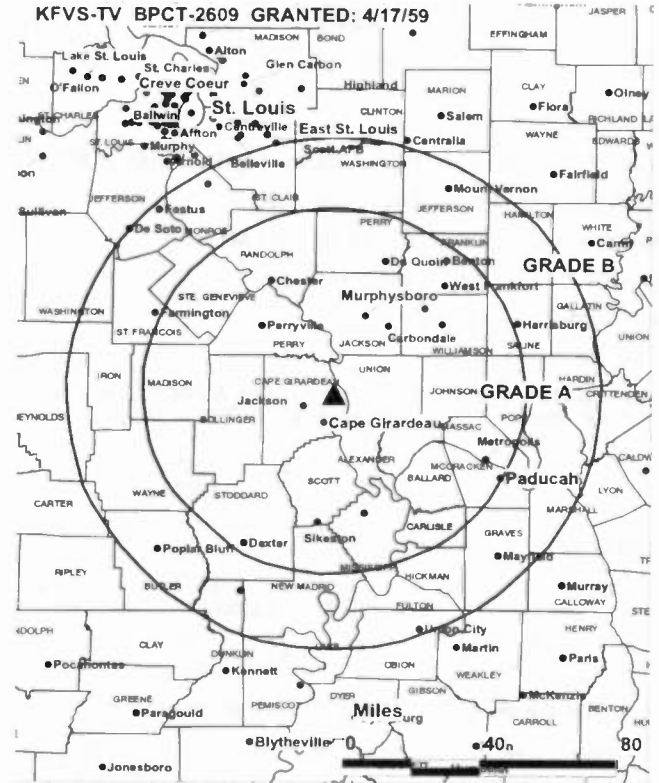
David Stockard, Local Sales Manager.

Brad Zaruba, National Sales Manager.

Mark Little, News Director.

Arnold Killian, Engineering Manager.

Kathy Cowan, Business Manager & Program Director.



© 2005 Warren Communications News

Rates: On request.

City of License: Cape Girardeau.

Station DMA: Paducah, KY-Cape Girardeau-Harrisburg, MO-Mount Vernon, IL.

Rank: 79.

Circulation © 2004 Nielsen Coverage based on Nielsen study.

GrandTotal	Cable TV Households	Non-cable TV Households	Total TV Households
Estimated Station Totals *	248,370	210,610	458,980
Average Weekly Circulation (2004)	157,475	108,332	265,807
Average Daily Circulation (2004)			157,163
Station OMA Total	Cable TV Households	Non-cable TV Households	Total TV Households
Estimated Station Totals *	188,060	170,490	358,550
Average Weekly Circulation (2004)	139,308	102,115	241,423
Average Daily Circulation (2004)			146,748
Other OMA Total	Cable TV Households	Non-cable TV Households	Total TV Households
Estimated Station Totals *	60,310	40,120	100,430
Average Weekly Circulation (2004)	18,167	6,217	24,384
Average Daily Circulation (2004)			10,415

*Estimated station totals are sums of the Nielsen TV and Cable TV household estimates for each county in which the station registers viewing of more than 5% as per the Nielsen Survey Methods.

KMIZ
Ch. 17

Network Service: ABC.

Licensee: JW Broadcasting Inc., 11309 N. Meadow Sage Dr., Tucson, AZ 85737.

Studio: 501 Business Loop 70 E, Columbia, MO 65201.

Mailing Address: 501 Business Loop 70 E, Columbia, MO 65201.

Phone: 573-449-0917. **Fax:** 573-875-7078.

E-mail: droberts@kmiz.com

Web Site: http://www.kmiz.com

Technical Facilities: Channel No. 17 (488-494 MHz). Authorized power: 1600-kw max. visual. Antenna: 1141-ft above av. terrain, 1070-ft. above ground, 1877-ft. above sea level.

Latitude 38° 46' 29"
Longitude 92° 33' 22"

Transmitter: 3.5-mi. W of Jamestown.

Digital Facilities: Channel No. 22 (518-524 MHz). Power: 52.8-kw max. visual. Antenna: 1142-ft above av. terrain, 1069-ft. above ground.

Latitude 38° 46' 29"
Longitude 92° 33' 22"

FCC Digital File Number: BPCDT-19991028ADL. Granted: May 12, 2000.

Note: Latitude and longitude coordinates shown are based on the North American Datum of 1927 (NAD 27) as currently required by the Mass Media Bureau of the FCC.

Satellite Earth Stations: Transmitter Tektronix; AFC, 3.7-meter Ku-band; Andrew, 4.5-meter C-band; Andrew, 7.3-meter C-band; Andrew receivers.

News Service: ABC NewsOne.

Ownership: JW Broadcasting LLC.

Began Operation: December 5, 1971. Sale to Stauffer Communications by Richard E. & Robert H. Koenig approved by FCC December 13, 1984 (Television Digest, Vol. 24:43). Sale to Morris Communications by Stauffer Communications approved by FCC May 2, 1995 (Vol. 34:32). Sale to Benedek Broadcasting Co. LLC by Morris Communications approved by FCC April 12, 1996 (Vol. 35:49). Sale to Chelsey Broadcasting Co. LLC by Benedek Broadcasting Co. LLC approved by FCC August 29, 2002 (Vol. 42:14). Sale to present owner by Chelsey Broadcasting Co. LLC approved by FCC October 21, 2003.

Represented (sales): Petry Television Inc.

Represented (legal): Wiley, ReIn & Fielding.

Personnel:

Randy Wright, Vice President & General Manager.

Michelle Linn, Director of Promotions & Public Relations.

Mark Kammerich, Production Manager & Creative Services Director.

Donna Farmer, Traffic Manager.

Eric Holmes, Operation Manager & Program Director.

Mark Hotchkiss, Director of Sales.

Jim Hall, Local Sales Manager.

Curtis Varns, News Director.

KMIZ BPCT-890522KF GRANTED: 07/31/1989



© 2005 Warren Communications News

Dewayne Roberts, Chief Engineer.

Gary Peel, Business Manager.

Rates: On request.

City of License: Columbia. **Station DMA:** Columbia-Jefferson City, MO. **Rank:** 139.

Circulation © 2004 Nielsen. Coverage based on Nielsen study.

GrandTotal	Cable TV Households	Non-cable TV Households	Total TV Households
Estimated Station Totals *	136,480	102,450	238,930
Average Weekly Circulation (2004)	61,940	36,892	98,832
Average Daily Circulation (2004)			41,867
Station DMA Total	Cable TV Households	Non-cable TV Households	Total TV Households
Estimated Station Totals *	82,930	74,800	157,730
Average Weekly Circulation (2004)	51,002	32,571	83,573
Average Daily Circulation (2004)			36,616
Other DMA Total	Cable TV Households	Non-cable TV Households	Total TV Households
Estimated Station Totals *	53,550	27,650	81,200
Average Weekly Circulation (2004)	10,938	4,321	15,259
Average Daily Circulation (2004)			5,251

*Estimated station totals are sums of the Nielsen TV and Cable TV household estimates for each county in which the station registers viewing of more than 5% as per the Nielsen Survey Methods.

KMIZ-DT
Ch. 22

Network Service: ABC.

Grantee: JW Broadcasting LLC, 11309 N. Meadow Sage Dr., Tucson, AZ 85737.

Studio: 501 Business Loop 70 E, Columbia, MO 65201.

Mailing Address: 501 Business Loop 70 E, Columbia, MO 65201.

Phone: 573-449-0917. **Fax:** 573-875-7078.

E-mail: droberts@kmlz.com

Web Site: <http://www.kmiz.com>

Technical Facilities: Channel No. 22 (518-524 MHz). Authorized power: 52.8-kw max. visual. Antenna: 1142-ft above av. terrain, 1069-ft. above ground.

Latitude	38°	46'	29"
Longitude	92°	33'	22"

Note: Latitude and longitude coordinates shown are based on the North American Datum of 1927 (NAD 27) as currently required by the Mass Media Bureau of the FCC.

Ownership: JW Broadcasting LLC.

Began Operation: Station operating under Special Temporary Authority; no on-air date.

Represented (sales): Petry Television Inc.

Personnel:

Randy Wright, Vice President & General Manager.

Michelle Linn, Director of Promotions & Public Relations.

Donna Farmer, Traffic Manager.

Eric Holmes, Operations Manager & Program Director.

Mark Hotchkiss, Director of Sales.

Jim Hall, Local Sales Manager.

Curtis Varnes, News Director.

Dewayne Roberts, Chief Engineer.

Gary Peel, Business Manager.

Mark Kammerich, Production Manager & Creative Services Director.

City of License: Columbia. **Station DMA:** Columbia-Jefferson City, MO. **Rank:** 139.

Nielsen Data: Not available.

KOMU-DT
Ch. 36

Network Service: NBC.

Licensee: The Curators of the U. of Missouri, 5550 Hwy. 63 S., Columbia, MO 65201.

Studio: 5550 Hwy. 63 S, Columbia, MO 65201.

Mailing Address: 5550 Hwy. 63 S, Columbia, MO 65201.

Phone: 573-882-8888. **Fax:** 573-884-8888.

E-mail: siddallm@mlsscui.edu

Web Site: <http://www.komu.com>

Technical Facilities: Channel No. 36 (602-608 MHz). Authorized power: 1000-kw max. vlsual. Antenna: 738-ft above av. terrain, 663-ft. above ground.

Latitude	38°	53'	16"
Longitude	92°	15'	48"

Note: Latitude and longitude coordinates shown are based on the North American Datum of 1927 (NAD 27) as currently required by the Mass Media Bureau of the FCC.

Ownership: The Curators of the U. of Missouri (Group Owner).

Began Operation: July 1, 2002. Standard Definition.

Represented (sales): Millennium Sales & Marketing.

Personnel:

Martin L. Sidall, General Manager.

Sharon Glasker, Traffic Manager.

Al Leitt, General Sales Manager.

Tom Dugan, National Sales Manager.

Stacey Woelfel, News Director.

Chris Swisher, Chief Engineer.

Linda Tomlinson, Business Manager.

Brian Cottle, Production Manager.

Matt Garrett, Program & Marketing Director.

City of License: Columbia. **Station DMA:** Columbia-Jefferson City, MO. **Rank:** 139.

Nielsen Data: Not available.

KOMU-TV
Ch. 8

Network Service: NBC.

Licensee: The Curators of the University of Missouri, Columbia, MO 65201.

Studio: 5550 Hwy. 63 S, Columbia, MO 65201.

Mailing Address: 5550 Hwy. 63 S, Columbia, MO 65201.

Phone: 573-882-8888. Fax: 573-884-8888.

E-mail: slddallm@missouri.edu

Web Site: http://www.komu.com

Technical Facilities: Channel No. 8 (180-186 MHz). Authorized power: 316-kw visual, 31.6-kw aural. Antenna: 793-ft above av. terrain, 738-ft. above ground, 1575-ft. above sea level.

Latitude 38° 53' 16"
Longitude 92° 15' 48"

Transmitter: U. of Missouri South Farm, 6.2-mi. SE of Columbia.

Digital Facilities: Channel No. 36 (602-608 MHz). Power: 1000-kw max. visual. Antenna: 738-ft above av. terrain, 663-ft. above ground.

Latitude 38° 53' 16"
Longitude 92° 15' 48"

FCC Digital File Number: BMPCDT-20000428ABO. Granted: November 08, 2002.

Note: Latitude and longitude coordinates shown are based on the North American Datum of 1927 (NAD 27) as currently required by the Mass Media Bureau of the FCC.

Multichannel TV Sound: Stereo only.

Satellite Earth Stations: Transmitter Harris; Harris, 4.5-meter Ku-band; Scientific-Atlanta, 4.6-meter; Harris, 6.5-meter; Scientific-Atlanta, 7-meter; Scientific-Atlanta, RCA, Harris receivers.

SNG Mobile Dish: Satcom, 2.4-meter Ku-band.

News Service: AP.

Ownership: The Curators of the U. of Missouri (Group Owner).

Began Operation: December 21, 1953.

Represented (sales): Millennium Sales & Marketing.

Represented (legal): Shaw Pittman.

Personnel:

Martin L. Siddall, General Manager.

Brian Cottle, Production Manager.

Sharon Glasker, Traffic Manager.

Sharon Glasker, Traffic Manager.

Al Leiti, General Sales Manager.

Tom Dugan, National Sales Manager.

Stacey Woelfel, News Director.

Chris Swisher, Chief Engineer.

Linda Tomlinson, Business Manager.



© 2005 Warren Communications News

Matt Garrett, Program & Marketing Director.

Highest 30 Sec. Rate: \$700.

City of License: Columbia. Station DMA: Columbia-Jefferson City, MO. Rank: 139.

Circulation © 2004 Nielsen. Coverage based on Nielsen study.

Grand Total	Cable TV Households	Non-cable TV Households	Total TV Households
Estimated Station Totals *	146,630	106,350	252,980
Average Weekly Circulation (2004)	84,443	51,673	136,116
Average Daily Circulation (2004)			74,357
Station DMA Total	Cable TV Households	Non-cable TV Households	Total TV Households
Estimated Station Totals *	82,930	74,800	157,730
Average Weekly Circulation (2004)	62,940	47,057	109,997
Average Daily Circulation (2004)			64,617
Other DMA Total	Cable TV Households	Non-cable TV Households	Total TV Households
Estimated Station Totals *	63,700	31,550	95,250
Average Weekly Circulation (2004)	21,503	4,616	26,119
Average Daily Circulation (2004)			9,740

*Estimated station totals are sums of the Nielsen TV and Cable TV household estimates for each county in which the station registers viewing of more than 5% as per the Nielsen Survey Methods.

KHQA-DT

Ch. 29

Network Service: CBS.

Grantee: Barrington Broadcasting Quincy Corp., 625 Madison Ave., 3rd Floor, New York, NY 10022.

Studio: 301 S. 36th St., Quincy, IL 62301.

Mailing Address: 301 S. 36th St., Quincy, IL 62301.

Phone: 217-222-6200 (Quincy); 314-221-0209 (Hannibal). **Fax:** 217-228-3164.

E-mail: khqa@khqa.com

Web Site: <http://www.khqa.com>

Technical Facilities: Channel No. 29 (560-566 MHz). Authorized power: 648.2-kw max. visual. Antenna: 889-ft above av. terrain, 771-ft. above ground.

Latitude	39°	58'	22"
Longitude	91°	19'	54"

Note: Latitude and longitude coordinates shown are based on the North American Datum of 1927 (NAD 27) as currently required by the Mass Media Bureau of the FCC.

Ownership: Pilot Group LP (Group Owner).

Began Operation: Station operating under Special Temporary Authority; no on-air date

Represented (legal): Paul, Hastings, Janofsky & Walker LLP.

Represented (sales): Continental Television Sales.

Personnel:

Frank Brady, Vice President & General Manager.

Sara Pasley, Marketing Director.

Paul Robertson, Promotion Director.

Kevin Herrin, Production Manager.

Tammi Trautvetter, Traffic Manager.

Cindy Johnson, Local Sales Manager.

Tracy Hagman, Local Sales Manager.

Carol Sowers, News Director.

Mike Seaver, Chief Engineer.

Carol Rees, Business Manager.

City of License: Hannibal. **Station DMA:** Quincy, IL-Hannibal, MO-Keokuk, IA.

Rank: 167.

Nielsen Data: Not available.

KHQA-TV

Ch. 7

Network Service: CBS.

Licensee: Barrington Broadcasting Quincy Corp., 625 Madison Ave., 3rd Floor, New York, NY 10022.

Studio: 301 S. 36th St., Quincy, IL 62301.

Mailing Address: 301 S. 36th St., Quincy, IL 62301.

Phone: 217-222-6200 (Quincy); 314-221-0209 (Hannibal). **Fax:** 217-228-3164.

E-mail: khqa@khqa.com

Web Site: http://www.khqa.com

Technical Facilities: Channel No. 7 (174-180 MHz). Authorized power: 269-kw visual, 47.9-kw aural. Antenna: 890-ft above av. terrain, 804-ft. above ground, 1539-ft. above sea level.

Latitude 39° 58' 22"
Longitude 91° 19' 54"

Transmitter: Columbus Rd., Quincy, IL.

Digital Facilities: Channel No. 29 (560-566 MHz). Power: 648.2-kw max. visual. Antenna: 889-ft above av. terrain, 771-ft. above ground.

Latitude 39° 58' 22"
Longitude 91° 19' 54"

FCC Digital File Number: BPCDT-19991028ACR. Granted: February 22, 2001.

Note: Latitude and longitude coordinates shown are based on the North American Datum of 1927 (NAD 27) as currently required by the Mass Media Bureau of the FCC.

Satellite Earth Stations: Transmitter Harris; Harris, 3.5-meter C-band; AFC, 3.7-meter Ku-band; Scientific-Atlanta, 4.6-meter C-band; Scientific-Atlanta, 7-meter C-band; Scientific-Atlanta, M/A-Com, Harris receivers.

News Services: Sports News Satellite, CNN Newsource, CBS Newspath, Bloomberg TV, AP.

Ownership: Pilot Group LP (Group Owner).

Began Operation: August 27, 1953. Sale to present owner by Chelsey Broadcasting Co. LLC approved by FCC March 11, 2004. Sale to Chelsey Broadcasting Co. LLC by Benedek Broadcasting Co. LLC approved by FCC August 29, 2002 (Television Digest, Vol. 42:14). Sale to Benedek Broadcasting Co. LLC by Lee Enterprises Inc. approved by FCC October 30, 1986 (Vol. 26:38).

Represented (legal): Paul, Hastings, Janofsky & Walker LLP.

Represented (sales): Continental Television Sales.

Personnel:

Frank Brady, Vice President & General Manager.

Sara Pasley, Marketing Director.

Paul Robertson, Promotion Director.

Kevin HerrIn, Production Manager.

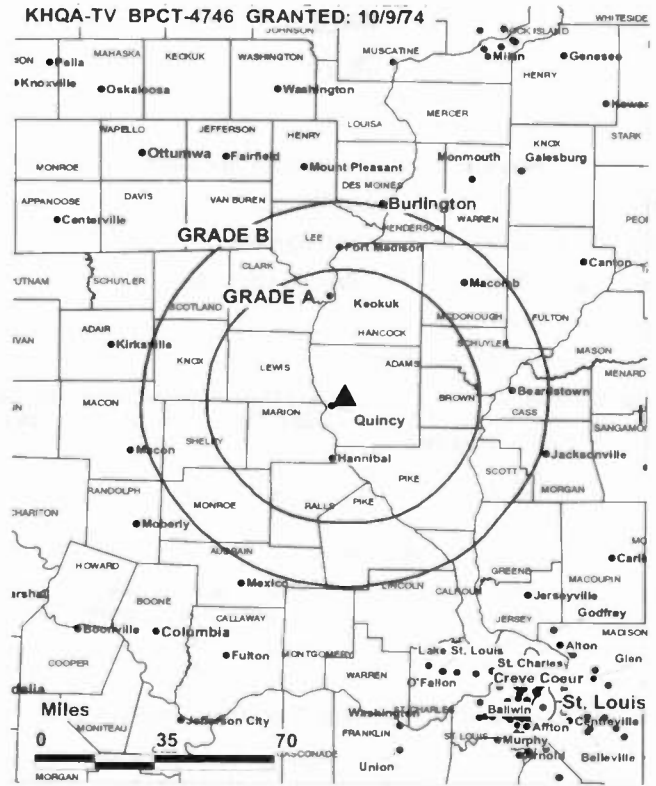
Tammi Trautvetter, Traffic Manager.

Tracy Hagman, Local Sales Manager.

Cindy Johnson, Local Sales Manager.

Carol Sowers, News Director.

Mike Seaver, Chief Engineer.



© 2005 Warren Communications News

Carol Rees, Business Manager.

Rates: On request.

City of License: Hannibal. **Station DMA:** Quincy, IL-Hannibal, MO-Keokuk, IA.

Rank: 167.

Circulation © 2004 Nielsen. Coverage based on Nielsen study.

Grand Total	Cable	Non-cable	Total
	TV Households	TV Households	TV Households
Estimated Station Totals *	92,220	88,810	181,030
Average Weekly Circulation (2004)	63,379	37,977	101,356
Average Daily Circulation (2004)			57,181
Station DMA Total	Cable	Non-cable	Total
	TV Households	TV Households	TV Households
Estimated Station Totals *	55,410	46,660	102,070
Average Weekly Circulation (2004)	44,346	29,983	74,329
Average Daily Circulation (2004)			45,256
Other DMA Total	Cable	Non-cable	Total
	TV Households	TV Households	TV Households
Estimated Station Totals *	36,810	42,150	78,960
Average Weekly Circulation (2004)	19,033	7,994	27,027
Average Daily Circulation (2004)			11,925

*Estimated station totals are sums of the Nielsen TV and Cable TV household estimates for each county in which the station registers viewing of more than 5% as per the Nielsen Survey Methods.

Missouri — Jefferson City

KNLJ
Ch. 25

Network Service: IND.

Licensee: New Life Evangelistic Center Inc., Box 2525, New Bloomfield, MO 65063.

Studio: 9810 State Rd. AE, New Bloomfield, MO 65063.

Mailing Address: Box 2525, New Bloomfield, MO 65063.

Phone: 573-896-5105; 800-228-5284. **Fax:** 573-896-4376.

E-mail: larryr@hereshelpnet.org

Web Site: <http://www.hereshelpnet.org>

Technical Facilities: Channel No. 25 (536-542 MHz). Authorized power: 2042-kw max. visual, 204.2-kw aural. Antenna: 1028-ft above av. terrain, 916-ft. above ground, 1756-ft. above sea level.

Latitude 38° 42' 16"
Longitude 92° 05' 20"

Transmitter: Hwys. 54 & 232, New Bloomfield.

Digital Facilities: Channel No. 20 (506-512 MHz). Power: 1000-kw max. visual. Antenna: 961-ft above av. terrain, 846-ft. above ground, 1686-ft. above sea level.

Latitude 38° 42' 15"
Longitude 92° 05' 21"

FCC Digital File Number: BMPCDT-20011025AAM. Granted: January 24, 2001.

Note: Latitude and longitude coordinates shown are based on the North American Datum of 1927 (NAD 27) as currently required by the Mass Media Bureau of the FCC.

Satellite Earth Stations: Transmitter Townsend; Winegard, 3-meter; ADM, 3-meter; Uniden, Drake receivers.

Ownership: New Life Evangelistic Center Inc. (Group Owner).

Began Operation: March 30, 1986.

Represented (legal): John H. Midlen Jr.

Represented (sales): Savall Broadcast Sales.

Personnel:

Larry Rice, President.

Penny Rice, General Manager.

Tom Branham, Production Manager.

Jeff Davis, Traffic Manager.

Shawn Baker, Chief Engineer.

Highest 30 Sec. Rate: \$50.

City of License: Jefferson City. **Station DMA:** Columbia-Jefferson City, MO.

Rank: 139.



© 2005 Warren Communications News

Circulation © 2004 Nielsen. Coverage based on Nielsen study.

GrandTotal	Cable TV Households	Non-cable TV Households	Total TV Households
Estimated Station Totals *	8,090	36,220	44,310
Average Weekly Circulation (2004)	668	3,939	4,607
Average Daily Circulation (2004)		889	
Station DMA Total	Cable TV Households	Non-cable TV Households	Total TV Households
Estimated Station Totals *	8,090	29,450	37,540
Average Weekly Circulation (2004)	668	3,194	3,862
Average Daily Circulation (2004)		760	
Other DMA Total	Cable TV Households	Non-cable TV Households	Total TV Households
Estimated Station Totals *	0	6,770	6,770
Average Weekly Circulation (2004)	0	745	745
Average Daily Circulation (2004)		129	

*Estimated station totals are sums of the Nielsen TV and Cable TV household estimates for each county in which the station registers viewing of more than 5% as per the Nielsen Survey Methods.

Missouri — Jefferson City

KNLJ-DT

Ch. 20

Network Service: IND.

Grantee: New Life Evangelistic Center Inc., 1411 Locust St., St. Louis, MO 63103.

Studio: 9810 State Rd. AE, New Bloomfield, MO 65063.

Mailing Address: Box 2525, New Bloomfield, MO 65063.

Phone: 573-896-5105; 314-436-2424. **Fax:** 573-896-4376.

E-mail: larry@hereshelpnet.org

Web Site: <http://www.hereshelpnet.org>

Technical Facilities: Channel No. 20 (506-512 MHz). Authorized power: 1000-kw max. visual. Antenna: 961-ft above av. terrain, 846-ft. above ground, 1686-ft. above sea level.

Latitude	38°	42'	15"
Longitude	92°	05'	21"

Note: Latitude and longitude coordinates shown are based on the North American Datum of 1927 (NAD 27) as currently required by the Mass Media Bureau of the FCC.

Ownership: New Life Evangelistic Center Inc. (Group Owner).

Began Operation: March 8, 2002. Standard Definition. Station operating under Special Temporary Authority.

Personnel:

Larry Rice, President.

Penny Rice, General Manager.

Tom Branham, Production Manager.

Jeff Davis, Traffic Manager.

Shawn Baker, Chief Engineer.

City of License: Jefferson City. **Station DMA:** Columbia-Jefferson City, MO.

Rank: 139.

Nielsen Data: Not available.

Missouri — Jefferson City

KRCG Ch. 13

Network Service: CBS.

Licensee: Mel Wheeler Inc., 5009 S. Hulen, Suite 101, Fort Worth, TX 76132.

Studio: 10188 Old Hwy. 54 N, New Bloomfield, MO 65063.

Mailing Address: Box 659, Jefferson City, MO 65102.

Phone: 573-896-5144. **Fax:** 573-896-5193.

E-mail: bfarris@krcg.com

Web Site: http://www.krcg.com

Technical Facilities: Channel No. 13 (210-216 MHz). Authorized power: 316-kw visual, 47.4-kw aural. Antenna: 1012-ft above av. terrain, 929-ft. above ground, 1773-ft. above sea level.

Latitude 38° 41' 28"
Longitude 92° 05' 43"

Transmitter: U.S. Hwy. 54, 2-mi. S of New Bloomfield.

Digital Facilities: Channel No. 12 (204-210 MHz). Power: 15.1-kw visual. Antenna: 1010-ft above av. terrain, 897-ft. above ground.

Latitude 38° 41' 30"
Longitude 92° 05' 44"

FCC Digital File Number: BPCDT-19991019ABL. Granted: March 07, 2001.

Note: Latitude and longitude coordinates shown are based on the North American Datum of 1927 (NAD 27) as currently required by the Mass Media Bureau of the FCC.

Multichannel TV Sound: Stereo only.

Satellite Earth Stations: Transmitter Harris; M/A-Com, 3.7-meter Ku-band; Scientific-Atlanta, 4.6-meter C-band; Scientific-Atlanta, 7-meter C-band; Scientific-Atlanta, M/A-Com receivers.

News Services: CNN Newsource, CBS Newspath, AP.

Ownership: Mel Wheeler Inc. (Group Owner).

Began Operation: February 13, 1955. Sale to present owner by Price Communications approved by FCC September 9, 1988. Sale to Price Communications by LDX Broadcast approved by FCC November 15, 1984 (Television Digest, Vol. 24:36). Sale, including former satellite KMOS-TV, Sedalia, MO & KWOS(AM), to Mid-America TV by Jefferson TV Co. (Mrs. W. H. Weldon) approved by FCC July 13, 1966 (Vol. 5:52; 6:29).

Represented (sales): Continental Television Sales.

Represented (legal): Pepper & Corazzini LLP.

Represented (engineering): Lohnes & Culver.

Personnel:

Betsy Farris, Vice President & General Manager.

Kevin O'Neal, Promotions Manager.

Dave Griffith, Production Manager.

Renee Braun, Traffic Manager.

Lee Gordon, Station & Programming Manager.

Roger Hulett, Sales Manager, Jefferson City.

Wendy Bahr, Sales Manager, Columbia.

Jeff Raker, News Director.



© 2005 Warren Communications News

Jim Malone, Chief Engineer.

Kim Falter, Business Manager.

Highest 30 Sec. Rate: \$750.

City of License: Jefferson City. **Station DMA:** Columbia-Jefferson City, MO.

Rank: 139.

Circulation © 2004 Nielsen. Coverage based on Nielsen study.

GrandTotal	Cable TV Households	Non-cable TV Households	Total TV Households
Estimated Station Totals *	145,820	116,540	262,360
Average Weekly Circulation (2004)	73,250	52,121	125,371
Average Daily Circulation (2004)			67,272
Station DMA Total	Cable TV Households	Non-cable TV Households	Total TV Households
Estimated Station Totals *	82,930	74,800	157,730
Average Weekly Circulation (2004)	57,441	45,933	103,374
Average Daily Circulation (2004)			58,331
Other DMA Total	Cable TV Households	Non-cable TV Households	Total TV Households
Estimated Station Totals *	62,890	41,740	104,630
Average Weekly Circulation (2004)	15,809	6,188	21,997
Average Daily Circulation (2004)			8,941

*Estimated station totals are sums of the Nielsen TV and Cable TV household estimates for each county in which the station registers viewing of more than 5% as per the Nielsen Survey Methods.

KRCG-DT

Ch. 12

Network Service: CBS.

Grantee: Mel Wheeler Inc., 5009 S. Hulen, Suite 101, Fort Worth, TX 76132-1989.

Studio: 10188 Old Hwy. 54 N, New Bloomfield, MO 65063.

Mailing Address: Box 659, Jefferson City, MO 65102.

Phone: 573-896-5144. **Fax:** 573-896-5193.

E-mail: bfarris@krcg.com

Web Site: <http://www.krcg.com>

Technical Facilities: Channel No. 12 (204-210 MHz). Authorized power: 15.1-kw visual. Antenna: 1010-ft above av. terrain, 897-ft. above ground.

Latitude	38°	41'	30"
Longitude	92°	05'	44"

Note: Latitude and longitude coordinates shown are based on the North American Datum of 1927 (NAD 27) as currently required by the Mass Media Bureau of the FCC.

Ownership: Mel Wheeler Inc. (Group Owner).

Began Operation: May 1, 2003.

Represented (sales): Continental Television Sales.

Personnel:

Betsy Farris, Vice President & General Manager.

Kevin O'Neal, Promotions Manager.

David Griffith, Production Manager.

Renee Braun, Traffic Manager.

Lee Gordon, Station & Programming Manager.

Roger Hulett, Sales Manager, Jefferson City.

Wendy Bahr, Sales Manager, Columbia.

Jeff Raker, News Director.

Jim Malone, Chief Engineer.

Kim Falter, Business Manager.

City of License: Jefferson City. **Station DMA:** Columbia-Jefferson City, MO.

Rank: 139.

Nielsen Data: Not available.

KODE-DT

Ch. 43

Network Service: ABC.

Grantee: Mission Broadcasting of Joplin Inc., 544 Red Rock Dr., Wadsworth, OH 44281-2211.

Studio: 1928 W. 13th St., Joplin, MO 64801.

Mailing Address: 1928 W. 13th St., Joplin, MO 64801.

Phone: 417-623-7260. **Fax:** 417-623-3736.

E-mail: abc12@kode-tv.com

Web Site: <http://www.koda-tv.com>

Technical Facilities: Channel No. 43 (644-650 MHz). Authorized power: 1000-kw max. visual. Antenna: 932-ft above av. terrain, 852-ft. above ground.

Latitude	37°	04'	37"
Longitude	94°	32'	15"

Note: Latitude and longitude coordinates shown are based on the North American Datum of 1927 (NAD 27) as currently required by the Mass Media Bureau of the FCC.

Ownership: Mission Broadcasting Inc. (Group Owner).

Began Operation: Station operating under Special Temporary Authority; no on-air date

Represented (sales): Blair Television.

Represented (legal): Drinker Biddle & Reath LLP.

Personnel:

Gary Hood, General Manager.

Dean Edwards, Marketing, Creative Services & Production Manager.

Ron Lipe, General Sales Manager.

Larry Young, News Director.

Rex Chambers, Chief Engineer.

Shirley Morton, Business Manager.

Janice Rohman, Program Director & Traffic Manager.

City of License: Joplin. **Station DMA:** Joplin, MO-Pittsburg, KS. **Rank:** 146.

Nielsen Data: Not available.

KODE-TV
Ch. 12

Network Service: ABC.

Licensee: Mission Broadcasting of Joplin Inc., 544 Red Rock Dr., Wadsworth, OH 44281-2211.

Studio: 1928 W. 13th St., Joplin, MO 64801.

Mailing Address: 1928 W. 13th St., Joplin, MO 64801.

Phone: 417-623-7260. **Fax:** 417-623-3736.

E-mail: abc12@kode-tv.com

Web Site: http://www.kode-tv.com

Technical Facilities: Channel No. 12 (204-210 MHz). Authorized power: 316-kw visual, 63.2-kw aural. Antenna: 1020-ft above av. terrain, 938-ft. above ground, 1985-ft. above sea level.

Latitude 37° 04' 37"
Longitude 94° 32' 15"

Transmitter: 1928 W. 13th St.

Digital Facilities: Channel No. 43 (644-650 MHz). Power: 1000-kw max. visual. Antenna: 932-ft above av. terrain, 852-ft. above ground.

Latitude 37° 04' 37"
Longitude 94° 32' 15"

FCC Digital File Number: BPCDT-19991022AAV. Granted: March 07, 2001.

Note: Latitude and longitude coordinates shown are based on the North American Datum of 1927 (NAD 27) as currently required by the Mass Media Bureau of the FCC.

Satellite Earth Stations: AFC, 3.7-meter Ku-band; ADM, 3.7-meter C-band; Andrew, 4.5-meter C-band; Andrew, 7.3-meter C-band; M/A-Com, Avantek receivers.

News Services: AP, ABC NewsOne.

Ownership: Mission Broadcasting Inc. (Group Owner).

Began Operation: September 26, 1954. Sale to present owner by GOCOM Holdings LLC approved by FCC Feb. 27, 2002. Merger with GOCOM Communications LLC to form GOCOM Holdings LLC approved by FCC November 1, 1999. Sale to Grapevine Communications Inc. by Eastern Broadcasting Corp. approved by FCC July 3, 1997 (Television Digest, Vol. 37:12). Sale to Eastern Broadcasting Corp. by Gilmore Broadcasting approved by FCC March 23, 1990 (Vol. 30:8). Sale to Gilmore Broadcasting by WSTV Inc. (United Printers & Publishers Inc.) approved by FCC May 23, 1962 (Vol. 2:22). Transfer of Friendly Stations to United Printers & Publishers Inc. by WSTV Inc., original owner, approved by FCC November 8, 1961 (Vol. 17:30, 33; 2:14). Sale to WSTV Inc. by Austin Harrison approved by FCC October 21, 1956 (Vol. 12:39, 44).

Represented (sales): Blair Television.

Represented (legal): Drinker Biddle & Reath LLP.

Represented (engineering): Cohen, Dippell & Everist PC.

Personnel:

Gary Hood, General Manager.

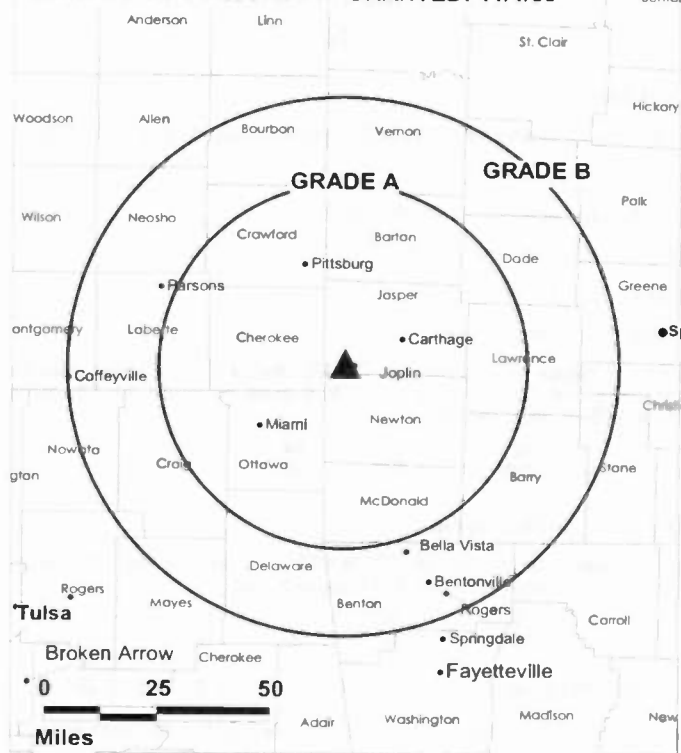
Dean Edwards, Marketing, Creative Services & Production Director.

Ron Lipe, General Sales Manager.

Larry Young, News Director.

Rex Chambers, Chief Engineer.

KODE-TV BPCT-990702LC GRANTED: 11/1/99



© 2005 Warren Communications News

Shirley Morton, Business Manager.

Janice Rohman, Program Director & Traffic Manager.

Highest 30 Sec. Rate: \$600.

City of License: Joplin. **Station DMA:** Joplin, MO-Pittsburg, KS. **Rank:** 146.

Circulation © 2004 Nielsen. Coverage based on Nielsen study.

Grand Total	Cable TV Households	Non-cable TV Households	Total TV Households
Estimated Station Totals *	108,930	110,270	219,200
Average Weekly Circulation (2004)	55,958	53,371	109,329
Average Daily Circulation (2004)			52,220
Station DMA Total	Cable TV Households	Non-cable TV Households	Total TV Households
Estimated Station Totals *	76,630	73,380	150,010
Average Weekly Circulation (2004)	47,771	46,647	94,418
Average Daily Circulation (2004)			46,932
Other DMA Total	Cable TV Households	Non-cable TV Households	Total TV Households
Estimated Station Totals *	32,300	36,890	69,190
Average Weekly Circulation (2004)	8,187	6,724	14,911
Average Daily Circulation (2004)			5,288

*Estimated station totals are sums of the Nielsen TV and Cable TV household estimates for each county in which the station registers viewing of more than 5% as per the Nielsen Survey Methods.

KSNF
Ch. 16

Network Service: NBC.

Licensee: Nexstar Finance Inc., 909 Lake Carolyn Pkwy., Suite 1450, Irving, TX 75039.

Studio: 1502 Cleveland Ave., Joplin, MO 64801.

Mailing Address: Box 1393, Joplin, MO 64802.

Phone: 417-781-2345. **Fax:** 417-782-2417.

E-mail: jhoffman@ksntv.com

Web Site: http://www.ksntv.com

Technical Facilities: Channel No. 16 (482-488 MHz). Authorized power: 2600-kw max. visual, 260-kw aural. Antenna: 1060-ft above av. terrain, 1017-ft. above ground, 2056-ft. above sea level.

Latitude 37° 04' 33"
Longitude 94° 33' 16"

Transmitter: 1502 Cleveland Ave.

Digital Facilities: Channel No. 46 (662-668 MHz). Power: 1000-kw max. visual. Antenna: 698-ft above av. terrain, 618-ft. above ground.

Latitude 37° 04' 33"
Longitude 94° 33' 16"

FCC Digital File Number: BMPCDT-20000501ABS. Granted: February 12, 2001.

Note: Latitude and longitude coordinates shown are based on the North American Datum of 1927 (NAD 27) as currently required by the Mass Media Bureau of the FCC.

Satellite Earth Stations: RCA, 3.2-meter Ku-band; Scientific-Atlanta, 4.6-meter; Harris, 6.2-meter Ku-band; Scientific-Atlanta, M/A-Com, ChannelMaster receivers.

News Services: NBC News Channel, AP.

Ownership: Nexstar Broadcasting Group Inc. (Group Owner).

Began Operation: September 2, 1967. Sale to Kansas State Network by Virginia S. Hickey, et al., approved by FCC April 29, 1975. Sale to Price Communications by Kansas State Network approved by FCC February 27, 1987. Sale to US Broadcast Group by Price Communications Corp. approved by FCC November 9, 1995 (Television Digest, Vol. 35:35). Sale to present owner by US Broadcast Group approved by FCC November 6, 1997.

Represented (sales): Blair Television.

Represented (legal): Drinker Biddle & Reath LLP.

Personnel:

John Hoffman, General Manager.

Sarah Snow, Promotion Manager.

Dennis Agee, Production Manager.

Theresa Newman, Traffic Manager.

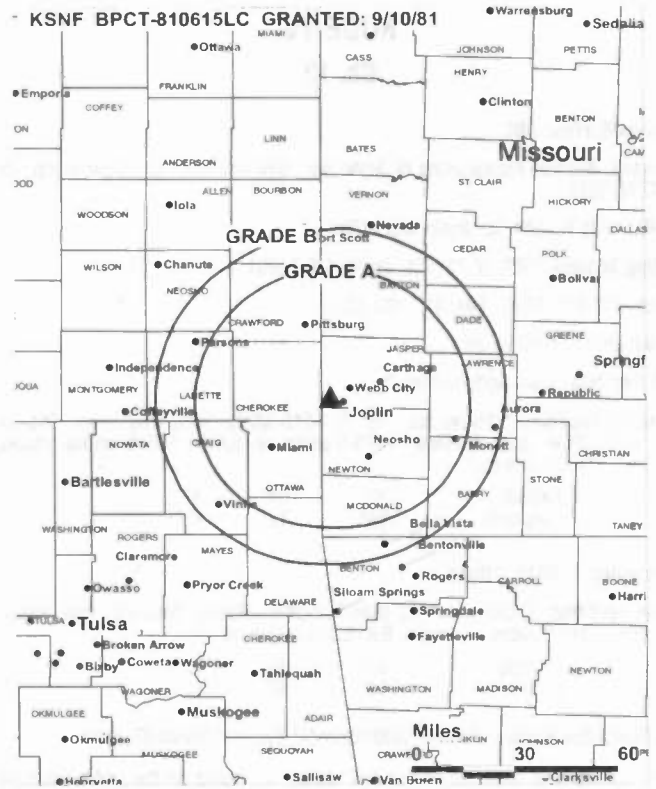
Penny Burton, Operations Manager.

Debora Palmer, General & Local Sales Manager.

Larry Young, News Director.

Jeff Hadley, Chief Engineer.

KSNF BPCT-810615LC GRANTED: 9/10/81



© 2005 Warren Communications News

Bob Shryock, Business Manager.

Robin Richey, Programming Assltant.

Rates: On request.

City of License: Joplin. **Station DMA:** Joplin, MO-Pittsburg, KS. **Rank:** 146.

Circulation © 2004 Nielsen. Coverage based on Nielsen study.

GrandTotal	Cable TV Households	Non-cable TV Households	Total TV Households
Estimated Station Totals *	151,790	129,020	280,810
Average Weekly Circulation (2004)	65,461	50,896	116,357
Average Daily Circulation (2004)			57,955
Station DMA Total	Cable TV Households	Non-cable TV Households	Total TV Households
Estimated Station Totals *	76,630	73,380	150,010
Average Weekly Circulation (2004)	53,121	44,343	97,464
Average Daily Circulation (2004)			50,970
Other DMA Total	Cable TV Households	Non-cable TV Households	Total TV Households
Estimated Station Totals *	75,160	55,640	130,800
Average Weekly Circulation (2004)	12,340	6,553	18,893
Average Daily Circulation (2004)			6,985

*Estimated station totals are sums of the Nielsen TV and Cable TV household estimates for each county in which the station registers viewing of more than 5% as per the Nielsen Survey Methods.

KSNF-DT

Ch. 46

Network Service: NBC.

Grantee: Nexstar Finance Inc., 909 Lake Carolyn Pkwy., Suite 1450, Irving, TX 75039.

Studio: 1502 Cleveland Ave., Joplin, MO 64801.

Mailing Address: Box 1393, Joplin, MO 64802.

Phone: 417-781-2345. **Fax:** 417-782-2417.

E-mail: jhoffman@ksntv.com

Web Site: <http://www.ksntv.com>

Technical Facilities: Channel No. 46 (662-668 MHz). Authorized power: 1000-kw max. visual. Antenna: 698-ft above av. terrain, 618-ft. above ground.

Latitude	37°	04'	33"
Longitude	94°	33'	16"

Note: Latitude and longitude coordinates shown are based on the North American Datum of 1927 (NAD 27) as currently required by the Mass Media Bureau of the FCC.

Ownership: Nexstar Broadcasting Group Inc. (Group Owner).

Began Operation: Station operating under Special Temporary Authority; no on-air date.

Represented (legal): Drinker Biddle & Reath LLP.

Represented (sales): Blair Television.

Personnel:

John Hoffman, General Manager.

Sarah Snow, Promotion Manager.

Dennis Agee, Production Manager.

Theresa Newman, Traffic Manager.

Penny Burton, Operations Manager.

Debra Palmer, General & Local Sales Manager.

Larry Young, News Director.

Jeff Hadley, Chief Engineer.

Bob Shryock, Business Manager.

Robln Richey, Programming Assltant.

City of License: Joplin. **Station DMA:** Joplin, MO-Pittsburg, KS. **Rank:** 146.

Nielsen Data: Not available.

KCTV
Ch. 5

Network Service: CBS.

Licensee: Meredith Corp., 1716 Locust St., Des Moines, IA 50309-3023.

Studio: 4500 Shawnee Mission Pkwy., Fairway, KS 66205.

Mailing Address: Box 5555, Kansas City, MO 64109.

Phone: 913-677-5555. **Fax:** 913-677-7284.

E-mail: kctv5@kctv5.com

Web Site: http://www.kctv5.com

Technical Facilities: Channel No. 5 (76-82 MHz). Authorized power: 100-kw visual, 15-kw aural. Antenna: 1128-ft above av. terrain, 998-ft. above ground, 2005-ft. above sea level.

Latitude 39° 04' 15"
Longitude 94° 34' 57"

Transmitter: 129 E. 31st St.

Digital Facilities: Channel No. 24 (530-536 MHz). Power: 820-kw max. visual. Antenna: 731-ft above av. terrain, 600-ft. above ground.

Latitude 39° 00' 15"
Longitude 94° 34' 57"

FCC Digital File Number: BMDPDT-20011130AEM. Granted: September 02, 2004.

Note: Latitude and longitude coordinates shown are based on the North American Datum of 1927 (NAD 27) as currently required by the Mass Media Bureau of the FCC.

News Services: Newscope, CNN Newsource.

Ownership: Meredith Corp. (Group Owner).

Began Operation: September 27, 1953.

Represented (sales): TeleRep Inc.

Represented (legal): Dow, Lohnes & Albertson.

Personnel:

Kirk Black, Vice President & General Manager.

Ken Bauer, Promotion Manager.

Erin Grlpka, Traffic Manager.

Susan Brier, General Sales Manager.

Pam Carder, Local Sales Manager.

Dave Duncan, Local Sales Manager.

Jim Brown, National Sales Manager.

Regent Ducas, News Director.

Daniel Somes, Engineering Director.

Chuck Poduska, Business Manager.

Beth Green, Program Coordinator.



© 2005 Warren Communications News

Rates: On request.

City of License: Kansas City. **Station DMA:** Kansas City, MO. **Rank:** 31.

Circulation © 2004 Nielsen. Coverage based on Nielsen study.

GrandTotal	Cable TV Households	Non-cable TV Households	Total TV Households
Estimated Station Totals *	698,870	358,630	1,057,500
Average Weekly Circulation (2004)	464,834	216,109	680,943
Average Daily Circulation (2004)			344,035

Station DMA Total	Cable TV Households	Non-cable TV Households	Total TV Households
Estimated Station Totals *	548,610	290,160	838,770
Average Weekly Circulation (2004)	414,837	202,399	617,236
Average Daily Circulation (2004)			321,095

Other DMA Total	Cable TV Households	Non-cable TV Households	Total TV Households
Estimated Station Totals *	150,260	68,470	218,730
Average Weekly Circulation (2004)	49,997	13,710	63,707
Average Daily Circulation (2004)			22,940

*Estimated station totals are sums of the Nielsen TV and Cable TV household estimates for each county in which the station registers viewing of more than 5% as per the Nielsen Survey Methods.

KCTV-DT
Ch. 24

Network Service: CBS.

Grantee: Meredith Corp., 1716 Locust St., Des Moines, IA 50309-3023.

Studio: 4500 Shawnee Mission Pkwy., Fairway, KS 66205.

Mailing Address: Box 5555, Fairway, KS 64109.

Phone: 913-677-5555. **Fax:** 913-677-7243.

E-mail: kctv5@kctv5.com

Web Site: <http://www.kctv5.com>

Technical Facilities: Channel No. 24 (530-536 MHz). Authorized power: 820-kw max. visual. Antenna: 731-ft above av. terrain, 600-ft. above ground.

Latitude	39°	004'	15"
Longitude	94°	34'	57"

Holds CP for change to 1000-kw max. visual, 1048-ft above av. terrain, 925-ft. above ground, 1932-ft. above sea level; BMPCDT-20040715ADD.

Note: Latitude and longitude coordinates shown are based on the North American Datum of 1927 (NAD 27) as currently required by the Mass Media Bureau of the FCC.

Ownership: Meredith Corp. (Group Owner).

Began Operation: October 15, 2002. Standard Definition. Operating under Special Temporary Authority at 225-kw max. visual.

Represented (sales): TeleRep Inc.

Personnel:

Kirk Black, Vice President & General Manager.

Ken Bauer, Production Manager.

Erin Gripka, Traffic Manager.

Susan Brier, General Sales Manager.

Dave Duncan, Local Sales Manager.

Pam Carder, Local Sales Manager.

Jim Brown, National Sales Manager.

Regent Ducas, News Director.

Daniel Somes, Engineering Director.

Chuck Poducka, Business Manager.

Beth Green, Program Coordinator.

City of License: Kansas City. **Station DMA:** Kansas City, MO. **Rank:** 31.

Nielsen Data: Not available.

KCWE
Ch. 29

Network Service: UPN.

Licensee: KCWE-TV Inc., 605 W. 47th St., Suite 300, Kansas City, MO 64112.

Studio: 1049 Central St., Kansas City, MO 64105.

Mailing Address: 1049 Central St., Kansas City, MO 64105.

Phone: 816-221-2900; 816-221-9999. **Fax:** 816-760-9170.

E-mail: kmbcnewstips@thekansascitychannel.com

Web Site: http://www.kmbc.com/kcwetv

Technical Facilities: Channel No. 29 (560-566 MHz). Authorized power: 5000-kw max. visual, 500-kw aural. Antenna: 1175-ft above av. terrain, 1125-ft. above ground, 2014-ft. above sea level.

Latitude 39° 05' 01"
Longitude 94° 30' 57"

Transmitter: 5701 E. 22nd St.

Digital Facilities: Channel No. 31 (572-578 MHz). Power: 1000-kw max. visual. Antenna: 1089-ft above av. terrain, 1004-ft. above ground.

Latitude 39° 05' 01"
Longitude 94° 30' 57"

FCC Digital File Number: BMPCDT-20011127AAT. Granted: December 19, 2001.

Note: Latitude and longitude coordinates shown are based on the North American Datum of 1927 (NAD 27) as currently required by the Mass Media Bureau of the FCC.

LMA: Local marketing agreement with KMBC-TV (A), Kansas City, MO.

Ownership: KCWE TV Inc. (Group Owner).

Began Operation: September 14, 1996. Original CP for Ch. 32, granted STA for operation on Ch. 29 June 21, 1996. Transfer of control from Robert B. Liepold & Thomas B. James to David E. Salzman & Sonia G. Salzman approved by FCC November 4, 1999.

Personnel:

C. Wayne Godsey, President & General Manager.

Bob Lorenzen, Creative Services Manager.

Anne Nichols, Traffic Manager.

Shannon Hart, General Sales Manager.

Susie Kirkpatrick, National Sales Manager.

Jerry Agresti, Vice President & Chief Engineer.

Kraig Johnson, Business Manager.

Karen King, Programming Director.

Rates: On request.

City of License: Kansas City. **Station DMA:** Kansas City, MO. **Rank:** 31.

KCWE BPCT-861216K4 GRANTED: 07/03/1993



© 2005 Warren Communications News

Circulation © 2004 Nielsen. Coverage based on Nielsen study.

GrandTotal	Cable TV Households	Non-cable TV Households	Total TV Households
Estimated Station Totals *	579,860	314,130	893,990
Average Weekly Circulation (2004)	133,074	88,288	221,362
Average Daily Circulation (2004)			62,749
Station DMA Total	Cable TV Households	Non-cable TV Households	Total TV Households
Estimated Station Totals *	542,670	280,150	822,820
Average Weekly Circulation (2004)	128,424	85,050	213,474
Average Daily Circulation (2004)			61,079
Other DMA Total	Cable TV Households	Non-cable TV Households	Total TV Households
Estimated Station Totals *	37,190	33,980	71,170
Average Weekly Circulation (2004)	4,650	3,238	7,888
Average Daily Circulation (2004)			1,670

*Estimated station totals are sums of the Nielsen TV and Cable TV household estimates for each county in which the station registers viewing of more than 5% as per the Nielsen Survey Methods.

KCWE-DT

Ch. 31

Network Service: UPN.

Licensee: KCWE-TV Inc., 605 W. 47th St., Suite 300, Kansas City, MO 64112.

Studio: 1049 Central St., Kansas City, MO 64105.

Mailing Address: 1049 Central St., Kansas City, MO 64105.

Phone: 816-221-2900; 816-221-9999. Fax: 816-760-9170.

E-mail: kmbcnewstips@thekansascitychannel.com

Web Site: <http://www.kmbc.com/kcwetv>

Technical Facilities: Channel No. 31 (572-578 MHz). Authorized power: 1000-kw max. visual. Antenna: 1089-ft above av. terrain, 1004-ft. above ground.

Latitude	39°	05'	01"
Longitude	94°	30'	57"

Note: Latitude and longitude coordinates shown are based on the North American Datum of 1927 (NAD 27) as currently required by the Mass Media Bureau of the FCC.

Ownership: KCWE TV Inc. (Group Owner).

Began Operation: May 1, 2002. Standard Definition. Operating under Special Temporary Authority at 525-kw.

Personnel:

Wayne Godsey, President & General Manager.

Bob Lorenzen, Creative Services Manager.

Anne Nichols, Traffic Manager.

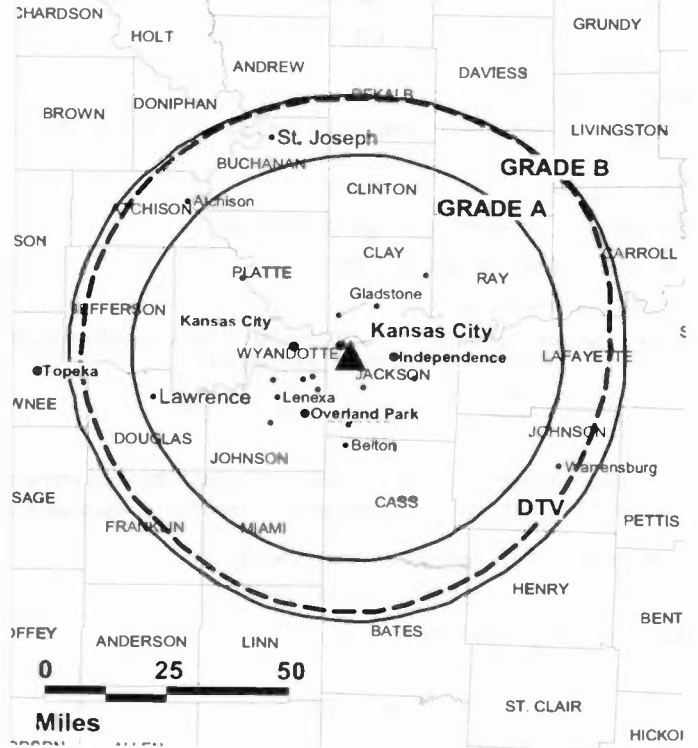
Shannon Hart, General Sales Manager.

Susie Klrpatrick, National Sales Manager.

Jerry Agresti, Vice President & Chief Engineer.

Kraig Johnson, Business Manager.

KCWE-DT BMPCDT-20011127AAT GRANTED: 12/19/2001



© 2005 Warren Communications News

Karen King, Programming Director.

City of License: Kansas City. Station DMA: Kansas City, MO. Rank: 31.

Nielsen Data: Not available.

KMBC-DT
Ch. 7

Network Service: ABC.

Licensee: KMBC Hearst-Argyle Television Inc., 1049 Central St., Kansas City, MO 64105.

Studio: 1049 Central St., Kansas City, MO 64105.

Mailing Address: 1049 Central St., Kansas City, MO 64105.

Phone: 816-221-9999. Fax: 816-760-9170.

Web Site: <http://www.kmbc.com>

Technical Facilities: Channel No. 7 (174-180 MHz). Authorized power: 85-kw visual.
Antenna: 1171-ft above av. terrain, 1086-ft. above ground.

Latitude	39°	05'	01"
Longitude	94°	30'	57"

Note: Latitude and longitude coordinates shown are based on the North American Datum of 1927 (NAD 27) as currently required by the Mass Media Bureau of the FCC.

Ownership: Hearst-Argyle Television Inc. (Group Owner).

Began Operation: April 24, 2002. Standard Definition.

Represented (sales): Eagle Television Sales.

Personnel:

C. Wayne Godsey, President & General Manager.

Blake Hodges, Marketing Director.

Bob Lorencen, Promotion Director.

Linda Pitts, Traffic Manager.

Peggy Madigan, General Sales Manager.

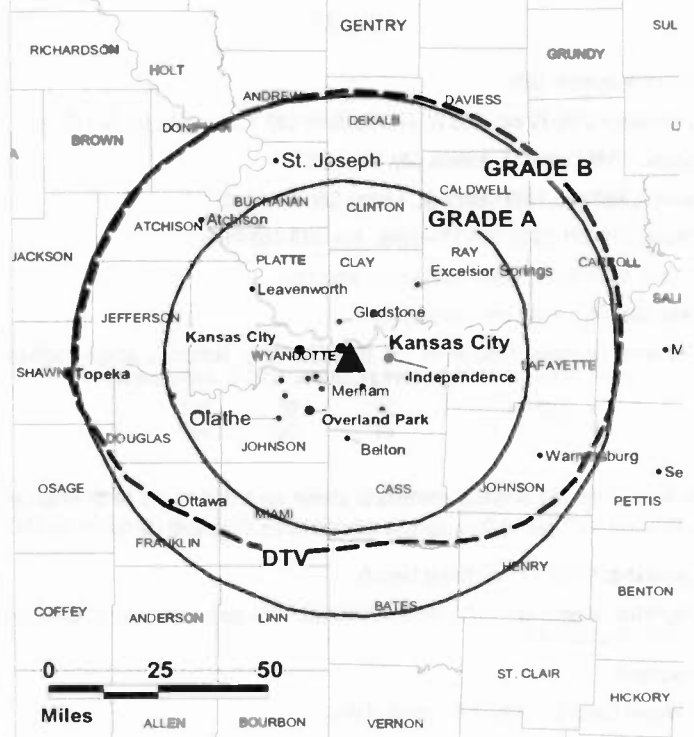
Denise Dailey, Local Sales Manager.

Kim Sitta, National Sales Manager.

Michael Sipes, News Director.

Jerry Agresti, Chief Engineer.

KMBC-DT BPCDT-20011023AAC GRANTED: 12/4/2001



Kraig Johnson, Business Manager.

Karen King, Program Director.

City of License: Kansas City. Station DMA: Kansas City, MO. Rank: 31.

Nielsen Data: Not available.

KMBC-TV

Ch. 9

Network Service: ABC.

Licensee: KMBC Hearst-Argyle Television Inc., 1049 Central St., Kansas City, MO 64105.

Studio: 1049 Central St., Kansas City, MO 64105-1676.

Mailing Address: 1049 Central St., Kansas City, MO 64105.

Phone: 816-221-9999. **Fax:** 816-760-9170.

Web Site: http://www.kmbc.com

Technical Facilities: Channel No. 9 (186-192 MHz). Authorized power: 316-kw visual, 42.7-kw aural. Antenna: 1170-ft. above av. terrain, 1124-ft. above ground, 2049-ft. above sea level.

Latitude 39° 05' 02"
Longitude 94° 30' 57"

Transmitter: 5701 E. 22nd St.

Digital Facilities: Channel No. 7 (174-180 MHz). Power: 85-kw visual. Antenna: 1171-ft. above av. terrain, 1086-ft. above ground.

Latitude 39° 05' 01"
Longitude 94° 30' 57"

FCC Digital File Number: BPCDT-20011023AAC. Granted: October 29, 2002.

Note: Latitude and longitude coordinates shown are based on the North American Datum of 1927 (NAD 27) as currently required by the Mass Media Bureau of the FCC.

Multichannel TV Sound: Stereo only.

Satellite Earth Stations: Transmitter NEC; Microdyne, 3.7-meter Ku-band; Andrew, 4.5-meter C-band; SatCom, 5.5-meter Ku-band; Andrew, 7.3-meter C-band; M/A-Corn, DX Antenna, Andrew receivers.

SNG Mobile Dish: Andrew, 2.3-meter Ku-band.

News Services: AP, ABC NewsOne.

LMA: Local marketing agreement with KCWE (U), Kansas City, MO.

Ownership: Hearst-Argyle Television Inc. (Group Owner).

Began Operation: August 1, 1953. As WHB-TV, initially shared time with KMBC-TV, operated by Midland Broadcasting Co. On June 9, 1954, FCC approved sale and WHB Broadcasting Co. was changed to KMBC Broadcasting Co. and acquired KMBC-TV-AM & KFRM (Television Digest, Vol. 10:17, 20, 24). Sale to Metropolitan Broadcasting (division of Metromedia Inc.) approved by FCC July 26, 1961. Sale to Hearst Broadcasting by Metromedia approved by FCC April 1, 1982 (Vol. 21:37, 22:14). Merger with Argyle Television Inc. to form present owner approved by FCC June 2, 1997 (Vol. 37:13, 29, 35).

Represented (sales): Eagle Television Sales.

Personnel:

C. Wayne Godsey, President & General Manager.

Blake Hodges, Marketing Director.

Bob Lorencen, Promotion Director.

Linda Pitts, Traffic Manager.

Peggy Madigan, General Sales Manager.

Denise Dailey, Local Sales Manager.

Kim Sitta, National Sales Manager.

Michael Sipes, News Director.

KMBC-TV BPCT-890222KL GRANTED: 4/28/89



© 2005 Warren Communications News

Jerry Agresti, Chief Engineer.

Kraig Johnson, Business Manager.

Karen King, Program Director.

Rates: On request.

City of License: Kansas City. **Station DMA:** Kansas City, MO. **Rank:** 31.

Circulation © 2004 Nielsen. Coverage based on Nielsen study.

Grand Total	Cable TV Households	Non-cable TV Households	Total TV Households
Estimated Station Totals *	761,010	351,320	1,112,330
Average Weekly Circulation (2004)	448,669	212,744	661,413
Average Daily Circulation (2004)			329,019
Station DMA Total	Cable TV Households	Non-cable TV Households	Total TV Households
Estimated Station Totals *	548,220	290,160	838,380
Average Weekly Circulation (2004)	397,081	202,770	599,851
Average Daily Circulation (2004)			308,928
Other DMA Total	Cable TV Households	Non-cable TV Households	Total TV Households
Estimated Station Totals *	212,790	61,160	273,950
Average Weekly Circulation (2004)	51,588	9,974	61,562
Average Daily Circulation (2004)			20,091

*Estimated station totals are sums of the Nielsen TV and Cable TV household estimates for each county in which the station registers viewing of more than 5% as per the Nielsen Survey Methods.

KPXE
Ch. 50

Network Service: PAX.

Licensee: Paxson Kansas City License Inc., 601 Clearwater Park Rd., West Palm Beach, FL 33401.

Studio: 4720 Oak St., Kansas City, MO 64112.

Mailing Address: 4720 Oak St., Kansas City, MO 64112.

Phone: 816-924-5050. Fax: 816-931-1818.

E-mail: fuchsman@kmci.com

Web Site: http://www.paxtv.com

Technical Facilities: Channel No. 50 (686-692 MHz). Authorized power: 1170-kw max. visual, 117-kw aural. Antenna: 1119-ft above av. terrain, 1164-ft. above ground, 2049-ft. above sea level.

Latitude 39° 01' 19"
Longitude 94° 30' 50"

Transmitter: 6309 E. 56th St.

Digital Facilities: Channel No. 51 (692-698 MHz). Power: 1000-kw max. visual. Antenna: 1112-ft above av. terrain, 1136-ft. above ground, 2021-ft. above sea level.

Latitude 39° 00' 19"
Longitude 94° 30' 49"

FCC Digital File Number: BPCDT-19991018AAT. Granted: October 31, 2000.

Note: Latitude and longitude coordinates shown are based on the North American Datum of 1927 (NAD 27) as currently required by the Mass Media Bureau of the FCC.

Satellite Earth Stations: Transmitter Harris; Star, 5-meter C-band; Andrew, 5-meter C-band; Harris receivers.

Ownership: Paxson Communications Corp. (Group Owner).

Began Operation: December 15, 1978.

Represented (legal): Dow, Lohnes & Albertson PLLC.

Personnel:

Jim Swinehart, General Manager.

Frank Barajas, Promotions, Public Affairs Director & Business Manager.

Brian Thomas, Traffic Manager.

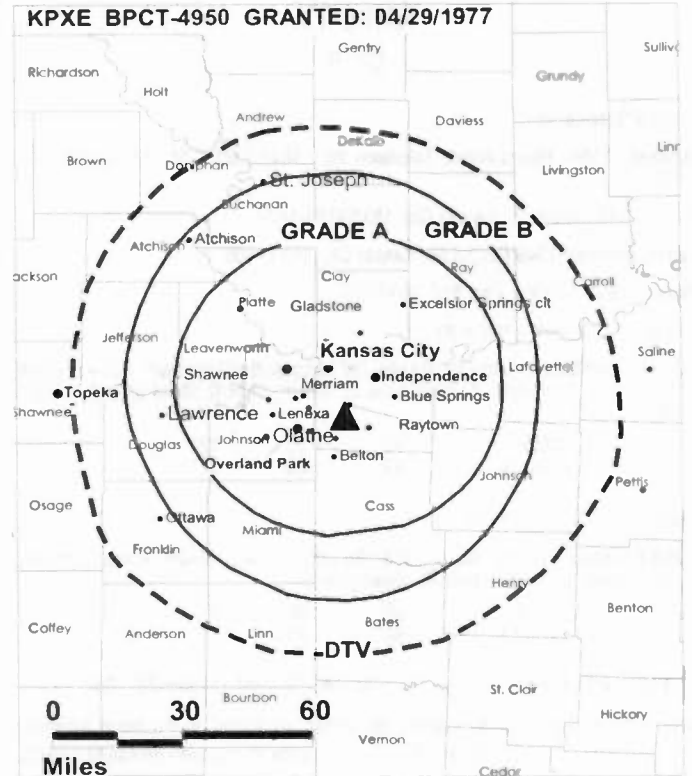
Alan Fuchsman, General Sales Manager.

Zach Liberman, Local Sales Manager.

Dave Campbell, Chief Engineer.

Rates: On request.

City of License: Kansas City. Station DMA: Kansas City, MO. Rank: 31.



© 2005 Warren Communications News

Circulation © 2004 Nielsen. Coverage based on Nielsen study.

GrandTotal	Cable TV Households	Non-cable TV Households	Total TV Households
Estimated Station Totals *	537,620	277,860	815,480
Average Weekly Circulation (2004)	64,119	47,756	111,875
Average Daily Circulation (2004)			32,690

Station OMA Total	Cable TV Households	Non-cable TV Households	Total TV Households
Estimated Station Totals *	531,520	263,300	794,820
Average Weekly Circulation (2004)	62,243	46,782	109,025
Average Daily Circulation (2004)			32,169

Other OMA Total	Cable TV Households	Non-cable TV Households	Total TV Households
Estimated Station Totals *	6,100	14,560	20,660
Average Weekly Circulation (2004)	1,876	974	2,850
Average Daily Circulation (2004)			521

*Estimated station totals are sums of the Nielsen TV and Cable TV household estimates for each county in which the station registers viewing of more than 5% as per the Nielsen Survey Methods.

KPXE-DT

Ch. 51

Network Service: PAX.

Licensee: Paxson Kansas City License Inc., 601 Clearwater Park Rd., West Palm Beach, FL 33401.

Studio: 4720 Oak St., Kansas City, MO 64112.

Mailng Address: 4720 Oak St., Kansas City, MO 64112.

Phone: 816-924-5050. **Fax:** 816-931-1818.

E-mail: fuchsman@kmci.com

Web Site: <http://www.paxtv.com>

Technical Facilities: Channel No. 51 (692-698 MHz). Authorized power: 1000-kw max. visual. Antenna: 1112-ft above av. terrain, 1136-ft. above ground, 2021-ft. above sea level.

Latitude	39°	001'	19"
Longitude	94°	30'	49"

Note: Latitude and longitude coordinates shown are based on the North American Datum of 1927 (NAD 27) as currently required by the Mass Media Bureau of the FCC.

Ownership: Paxson Communications Corp. (Group Owner).

Began Operation: April 5, 2004.

Personnel:

Jim Swinehart, General Manager.

Brian Thomas, Traffic Manager.

Alan Fuchsman, General Sales Manager.

Zach Lieberman, Local Sales Manager.

Dave Campbell, Chief Engineer.

Frank Barajas, Business Manager, Promotion & Public Affairs Director.

City of License: Kansas City. **Station DMA:** Kansas City, MO. **Rank:** 31.

Nielsen Data: Not available.

Missouri — Kansas City

**KSHB-DT
Ch. 42**

Network Service: NBC.

Licensee: Scripps Howard Broadcasting Co., Box 1650, Cincinnati, OH 45201-5610.

Studio: 4720 Oak St., Kansas City, MO 64112.

Mailing Address: 4720 Oak St., Kansas City, MO 64112.

Phone: 816-753-4141. **Fax:** 816-932-4122.

E-mail: news@kshb.com

Web Site: <http://www.kshb.com>

Technical Facilities: Channel No. 42 (638-644 MHz). Authorized power: 450-kw max. visual. Antenna: 905-ft above av. terrain, 965-ft. above ground, 1849-ft. above sea level.

Latitude	38°	58'	42"
Longitude	94°	32'	001.80"

Note: Latitude and longitude coordinates shown are based on the North American Datum of 1927 (NAD 27) as currently required by the Mass Media Bureau of the FCC.

Ownership: E. W. Scripps Co. (Group Owner).

Began Operation: Station operating; no on-air date.

Personnel:

Jim Swinehart, Vice President & General Manager.

Jim Neal, Production Manager.

Alicia Curry, Traffic Manager.

Craig Allison, Station Manager.

Alan Fuchman, General Sales Manager.

Dan Mason, Local Sales Manager.

Mike Wang, National Sales Manager.

Debbie Bush, News Director.

Barry Pinney, Chief Engineer.

Brian Graver, Business Manager.

Dana Boyd, Program Director.

City of License: Kansas City. **Station DMA:** Kansas City, MO. **Rank:** 31.

Nielsen Data: Not available.

KSHB-TV
Ch. 41

Network Service: NBC.

Licensee: Scripps Howard Broadcasting Co., 1100 Central Trust Tower, Box 5380, Cincinnati, OH 45201.

Studio: 4720 Oak St., Kansas City, MO 64112.

Mailing Address: 4720 Oak St., Kansas City, MO 64112.

Phone: 816-753-4141. Fax: 816-932-4122.

E-mail: news@kshb.com

Web Site: http://www.kshb.com/

Technical Facilities: Channel No. 41 (632-638 MHz). Authorized power: 1320-kw max. & 1000-kw horizontal visual, 132-kw & 100-kw horizontal aural. Antenna: 1060-ft above av. terrain, 1159-ft. above ground, 2045-ft. above sea level.

Latitude 39° 04' 20"
Longitude 94° 35' 45"

Requests CP for change to 650-kw max. visual; BXMLCT-20030908ADT.

Holds CP for change to 3980-kw max. visual, 1003-ft above av. terrain, 1063-ft. above ground, 1948-ft. above sea level; lat. 38° 58' 42", long. 94° 32' 01.8", BMPCT-20020621AEX.

Transmitter: 3017 Belleview.

Digital Facilities: Channel No. 42 (638-644 MHz). Power: 450-kw max. visual. Antenna: 905-ft above av. terrain, 965-ft. above ground, 1849-ft. above sea level.

Latitude 38° 58' 42"
Longitude 94° 32' 01.80"

FCC Digital File Number: BPCDT-19991021ACR. Granted: September 17, 2002.

Note: Latitude and longitude coordinates shown are based on the North American Datum of 1927 (NAD 27) as currently required by the Mass Media Bureau of the FCC.

Satellite Earth Stations: Transmitter RCA; Microdyne, 3.6-meter Ku-band; Prodelin, 3.7-meter Ku-band; DH Satellite, 4.2-meter C-band; Harris, 6.1-meter C-band; Standard Communications, M/A-Com, Harris, DX Engineering receivers.

News Services: NBC News Channel, AP.

Ownership: E. W. Scripps Co. (Group Owner).

Began Operation: September 28, 1970. Transfer of control to Benno C. Schmidt from William D. Grant approved by FCC December 1, 1971. Sale to present owner approved by FCC September 15, 1977 (Television Digest, Vol. 16:50; 17:38).

Represented (legal): Baker & Hostetler.

Represented (engineering): Paul Godley Co.

Personnel:

Jim Swinehart, Vice President & General Manager.

Jim Neal, Production Manager.

Allcia Curry, Traffic Manager.

Craig Allison, Station Manager.

Alan Fuchman, General Sales Manager.

Dan Mason, Local Sales Manager.

Mike Wang, National Sales Manager.

Debbie Bush, News Director.

KSHB-TV BPCT-960702KQ GRANTED: 6/10/98



© 2005 Warren Communications News

Barry Pinney, Chief Engineer.

Brian Graver, Business Manager.

Dana Boyd, Program Director.

Rates: On request.

City of License: Kansas City. Station DMA: Kansas City, MO. Rank: 31.

Circulation © 2004 Nielsen. Coverage based on Nielsen study.

GrandTotal	Cable TV Households	Non-cable TV Households	Total TV Households
Estimated Station Totals *	686,490	342,890	1,029,380
Average Weekly Circulation (2004)	374,500	164,401	538,901
Average Daily Circulation (2004)			233,753
Station DMA Total	Cable TV Households	Non-cable TV Households	Total TV Households
Estimated Station Totals *	548,220	290,160	838,380
Average Weekly Circulation (2004)	339,678	156,407	496,085
Average Daily Circulation (2004)			219,033
Other DMA Total	Cable TV Households	Non-cable TV Households	Total TV Households
Estimated Station Totals *	138,270	52,730	191,000
Average Weekly Circulation (2004)	34,822	7,994	42,816
Average Daily Circulation (2004)			14,720

*Estimated station totals are sums of the Nielsen TV and Cable TV household estimates for each county in which the station registers viewing of more than 5% as per the Nielsen Survey Methods.

KSMO-DT
Ch. 47

Network Service: WBN.

Grantee: KSMO Licensee Inc., 10706 Beaver Dam Rd., Cockeysville, MD 21030.

Studio: 10 E. Cambridge Circle Dr., Kansas City, KS 66103-1342.

Mailing Address: 10 E. Cambridge Circle Dr., Kansas City, KS 66103-1342.

Phone: 913-621-6262. Fax: 913-621-4703.

E-mail: comments@wb62.com

Web Site: http://www.wb62.com

Technical Facilities: Channel No. 47 (668-674 MHz). Authorized power: 1000-kw max. visual. Antenna: 1168-ft above av. terrain, 1142-ft. above ground.

Latitude	39°	05'	26"
Longitude	94°	28'	18"

Note: Latitude and longitude coordinates shown are based on the North American Datum of 1927 (NAD 27) as currently required by the Mass Media Bureau of the FCC.

Ownership: Sinclair Broadcast Group Inc. (Group Owner).

Began Operation: April 19, 2002. Standard Definition. Operating under Special Temporary Authority at 9-kw max. visual.

Represented (sales): Millennium Sales & Marketing.

Personnel:

Mark Martin, General Manager.

Brent Hamilton, Marketing Director.

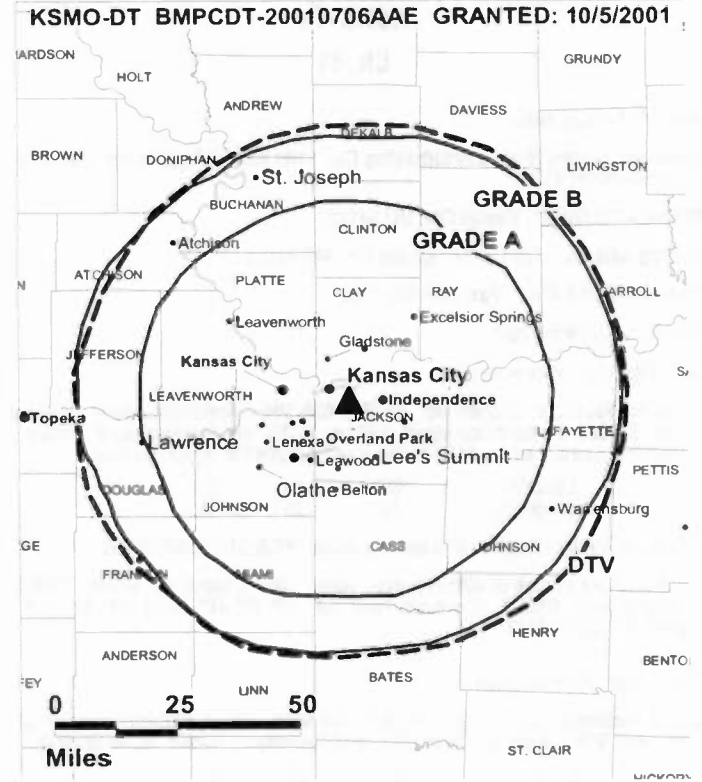
Jeff Clement, Production Manager & Creative Services Director.

Megen Nipper, Traffic Manager.

Judy Crawford, Local Sales Manager.

Mitchell Hershey, National Sales Manager.

Bob Schneider, Chief Engineer.



© 2005 Warren Communications News

Ruth Mispagel, Accounting Manager.

City of License: Kansas City. Station DMA: Kansas City, MO. Rank: 31.

Nielsen Data: Not available.

KSMO-TV
Ch. 62

Network Service: WBN.

Licensee: KSMO Licensee Inc., 10706 Beaver Dam Rd., Cockeysville, MD 21030.

Studio: 10 E. Cambridge Circle Dr., Kansas City, KS 66103-1342.

Mailing Address: 10 E. Cambridge Dr., Kansas City, KS 66103-1342.

Phone: 913-621-6262. **Fax:** 913-621-4703.

E-mail: webmaster@wb62.com

Web Site: http://www.wb62.com

Technical Facilities: Channel No. 62 (758-764 MHz). Authorized power: 2190-kw max. & 88.13-kw horizontal visual, 218.3-kw & 8.81-kw horizontal aural. Antenna: 1115-ft above av. terrain, 1142-ft. above ground, 1968-ft. above sea level.

Latitude 39° 04' 59"
Longitude 94° 28' 49"

Holds CP for change to 1795-kw max. visual, 1119-ft above av. terrain, 1092-ft. above ground, 1971-ft. above sea level; lat. 39° 05' 26", long. 94° 28' 18", BPCT-19991014ABV.

Transmitter: 21st St. & Stark Ave.

Digital Facilities: Channel No. 47 (668-674 MHz). Power: 1000-kw max. visual. Antenna: 1168-ft above av. terrain, 1142-ft. above ground.

Latitude 39° 05' 26"
Longitude 94° 28' 18"

FCC Digital File Number: BMPCDT-20010706AAE. Granted: October 05, 2001.

Note: Latitude and longitude coordinates shown are based on the North American Datum of 1927 (NAD 27) as currently required by the Mass Media Bureau of the FCC.

Satellite Earth Stations: Transmitter RCA; M/A-Corn, 3-meter Ku-band; Comtech, 5-meter C-band; Standard Communications receivers.

News Service: AP.

Ownership: Sinclair Broadcast Group Inc. (Group Owner).

Began Operation: December 7, 1983.

Represented (sales): Millennium Sales & Marketing.

Represented (engineering): A. D. Ring PA.

Personnel:

Mark Martin, General Manager.

Brent Hamilton, Marketing Director.

Jeff Clement, Production Manager & Creative Services Director.

Megen Nipper, Traffic Manager.

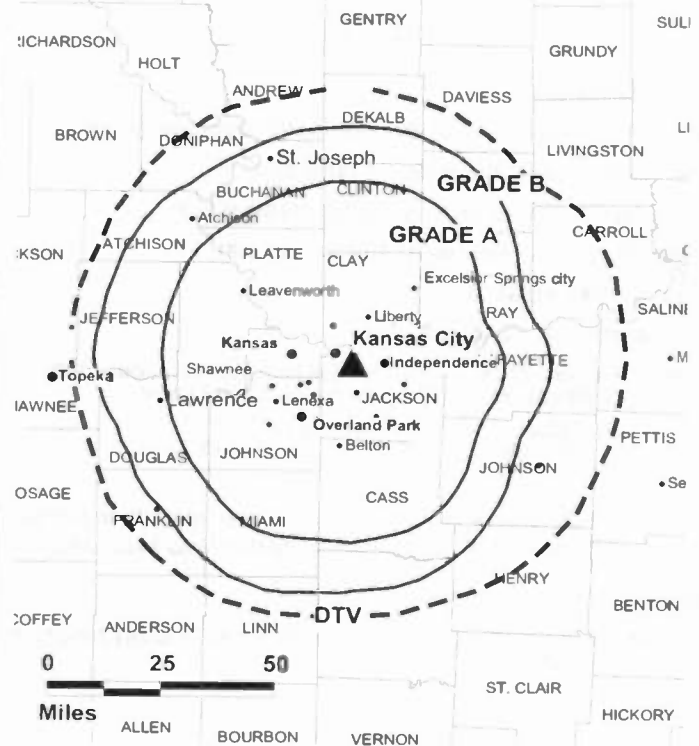
Judy Crawford, Local Sales Manager.

Mitchell Hershey, National Sales Manager.

Bob Schneider, Chief Engineer.

Ruth Mispagel, Accounting Manager.

KSMO-TV BPCT-950807KN GRANTED: 2/8/96



© 2005 Warren Communications News

Rates: On request.

City of License: Kansas City. **Station DMA:** Kansas City, MO. **Rank:** 31.

Circulation © 2004 Nielsen. Coverage based on Nielsen study.

GrandTotal	Cable TV Households	Non-cable TV Households	Total TV Households
Estimated Station Totals *	562,240	311,220	873,460
Average Weekly Circulation (2004)	175,148	90,970	266,118
Average Daily Circulation (2004)			83,768
Station OMA Total	Cable TV Households	Non-cable TV Households	Total TV Households
Estimated Station Totals *	547,490	283,050	830,540
Average Weekly Circulation (2004)	172,316	88,663	260,979
Average Daily Circulation (2004)			82,803
Other OMA Total	Cable TV Households	Non-cable TV Households	Total TV Households
Estimated Station Totals *	14,750	28,170	42,920
Average Weekly Circulation (2004)	2,832	2,307	5,139
Average Daily Circulation (2004)			965

*Estimated station totals are sums of the Nielsen TV and Cable TV household estimates for each county in which the station registers viewing of more than 5% as per the Nielsen Survey Methods.

WDAF-DT
Ch. 34

Network Service: FOX.

Grantee: WDAF License Inc., 5151 Wisconsin Ave. NW, Washington, DC 20016.

Studio: 3030 Summit St., Kansas City, MO 64108-3300.

Mailing Address: 3030 Summit St., Kansas City, MO 64108-3300.

Phone: 816-753-4567. **Fax:** 816-932-9202; 816-561-4181.

E-mail: wdaftv4@wdaftv4.com

Web Site: <http://www.wdaftv4.com>

Technical Facilities: Channel No. 34 (590-596 MHz). Authorized power: 1000-kw max. visual. Antenna: 968-ft above av. terrain, 968-ft. above ground.

Latitude	39°	04'	21"
Longitude	94°	35'	45"

Note: Latitude and longitude coordinates shown are based on the North American Datum of 1927 (NAD 27) as currently required by the Mass Media Bureau of the FCC.

Ownership: Fox Television Stations Inc. (Group Owner).

Began Operation: March 25, 2002. Operating under Special Temporary Authority at 1.1-kw max. visual.

Personnel:

Bryan McGruder, Vice President, News.

Jim Moore, Vice President, Engineering.

Thermal Stewart, Vice President, Business Manager.

Damon Bryant, Vice President, Marketing & Creative Service Director.

Cheryl Kerns McDonald, Vice President & General Manager.

Kelly Satalowich, Vice President, General Sales Manager.

Scott Sjoberg, Local Sales Manager.

John Hegedus, National Sales Manager.

Joy Little, Engineer.

Matthew Rankin, Program Manager.

Sarah Hendrickson, Research Director.

Jeni Cardin Podrebarac, Creative Services & Community Relations Manager.

Veronica Warson, Traffic Manager.

Gail Lang, Human Resources Director.

City of License: Kansas City. **Station DMA:** Kansas City, MO. **Rank:** 31.

Nielsen Data: Not available.

WDAF-TV

Ch. 4

Network Service: FOX.

Licensee: WDAF License Inc., Signal Hill, Kansas City, MO 64108.

Studio: 3030 Summit, Kansas City, MO 64108.

Mailing Address: 3030 Summit, Kansas City, MO 64108.

Phone: 816-753-4567. Fax: 816-932-9202; 816-561-4181.

E-mail: wdaftv4@wdaftv4.com

Web Site: http://www.wdaftv4.com

Technical Facilities: Channel No. 4 (66-72 MHz). Authorized power: 100-kw visual, 10-kw aural. Antenna: 1130-ft above av. terrain, 1163-ft. above ground, 2049-ft. above sea level.

Latitude 39° 04' 20"
Longitude 94° 35' 45"

Transmitter: Signal Hill.

Digital Facilities: Channel No. 34 (590-596 MHz). Power: 1000-kw max. visual. Antenna: 968-ft above av. terrain, 968-ft. above ground.

Latitude 39° 04' 21"
Longitude 94° 35' 45"

FCC Digital File Number: BPCDT-19991004ABP. Granted: January 11, 2001.

Note: Latitude and longitude coordinates shown are based on the North American Datum of 1927 (NAD 27) as currently required by the Mass Media Bureau of the FCC.

Multichannel TV Sound: Stereo and separate audio program.

Satellite Earth Stations: Transmitter Larcen; Scientific-Atlanta, 3-meter C-band; Harris, 9.2-meter C-band; Harris receivers.

SNG Mobile Dish: Midwest, 3-meter Ku-band.

News Services: Fox NewsEdge, CNN Newsource, AP.

Ownership: Fox Television Stations Inc. (Group Owner).

Began Operation: October 16, 1949. Sale to present owner by New World Communications Group approved by FCC November 7, 1996. Sale to New World Communications Group by Great American Broadcasting Co. approved by FCC July 15, 1994 (Television Digest, Vol. 34:19, 38, 42). Sale to Great American Broadcasting Co. by Taft TV & Radio approved by FCC October 2, 1987 (Vol. 27:16, 18, 23, 30, 41). Sale to Taft TV & Radio by Transcontinent Television Corp. approved by FCC February 19, 1964 (Vol. 3:15, 16, 31; 4:8). Sale to Transcontinent by National-Missouri TV Inc. (wholly owned by National Theatres & Television Inc.) approved by FCC July 13, 1960 (Vol. 16:29). Sale to National-Missouri TV Inc. by founding Kansas City Star in compliance with government anti-trust consent decree approved April 23, 1958 (Vol. 13:47,48; 14:17).

Represented (sales): Fox Television Sales.

Personnel:

Bryan McGruder, Vice President, News.

Jim Moore, Vice President, Engineering.

Thermal Stewart, Vice President, Business Manager.

Damon Bryant, Vice President, Creative Services & Marketing Director.

Cheryl Kerns McDonald, Vice President & General Manager.

Kelly Satalowich, Vice President, General Sales Manager.

Scott Sjoberg, Local Sales Manager.

John Hegedus, National Sales Manager.

Joy Little, Engineer.



© 2005 Warren Communications News

Matthew Rankin, Program Manager.

Sarah Hendricksen, Research Director.

Jeni Cardin Podrebarac, Creative Services & Community Relations Manager.

Veronica Warson, Traffic Manager.

Gail Lang, Human Resources Director.

Highest 30 Sec. Rate: \$5000.

City of License: Kansas City. Station DMA: Kansas City, MO. Rank: 31.

Circulation © 2004 Nielsen. Coverage based on Nielsen study.

GrandTotal	Cable TV Households	Non-cable TV Households	Total TV Households
Estimated Station Totals *	708,270	374,850	1,083,120
Average Weekly Circulation (2004)	435,478	215,748	651,226
Average Daily Circulation (2004)			315,063
Station OMA Total	Cable TV Households	Non-cable TV Households	Total TV Households
Estimated Station Totals *	548,610	290,160	838,770
Average Weekly Circulation (2004)	377,491	200,175	577,666
Average Daily Circulation (2004)			290,176
Other OMA Total	Cable TV Households	Non-cable TV Households	Total TV Households
Estimated Station Totals *	159,660	84,690	244,350
Average Weekly Circulation (2004)	57,987	15,573	73,560
Average Daily Circulation (2004)			24,887

*Estimated station totals are sums of the Nielsen TV and Cable TV household estimates for each county in which the station registers viewing of more than 5% as per the Nielsen Survey Methods.

Missouri — Poplar Bluff

KPOB-TV

Ch. 15

(Satellite of WSIL-TV, Harrisburg, IL)

Network Service: ABC.

Licensee: WSIL-TV Inc., Rte. 13, Carterville, IL 62918.

Studio: 1416 Country Aire, Carterville, IL 62918.

Mailing Address: 1416 Country Aire, Carterville, IL 62918.

Phone: 618-985-2333. **Fax:** 618-985-3709.

E-mail: swheeler@wsiltv.com

Web Site: http://www.wsiltv.com

Technical Facilities: Channel No. 15 (476-482 MHz). Authorized power: 773-kw max. visual. Antenna: 603-ft above av. terrain, 523-ft. above ground, 1023-ft. above sea level.

Latitude 36° 48' 04"
Longitude 90° 27' 06"

Transmitter: Rte. 6 & Hwy. 67 N, Poplar Bluff.

Digital Facilities: Channel No. 18 (494-500 MHz). Power: 50-kw max. visual. Antenna: 604-ft above av. terrain, 525-ft. above ground.

Latitude 36° 48' 04"
Longitude 90° 27' 06"

FCC Digital File Number: BPCDT-19991019ABN. Granted: February 22, 2001.

Note: Latitude and longitude coordinates shown are based on the North American Datum of 1927 (NAD 27) as currently required by the Mass Media Bureau of the FCC.

Satellite Earth Station: Gardiner, 6-meter.

News Service: AP.

Ownership: Mel Wheeler Inc. (Group Owner).

Began Operation: September 2, 1961. Left air September 21, 1966; returned January 14, 1977.

Represented (sales): Katz Television.

Represented (legal): Pepper & Corazzini LLP.

Personnel:

Steve Wheeler, General Manager & General Sales Manager.

Ron Hamburg, Production Manager.

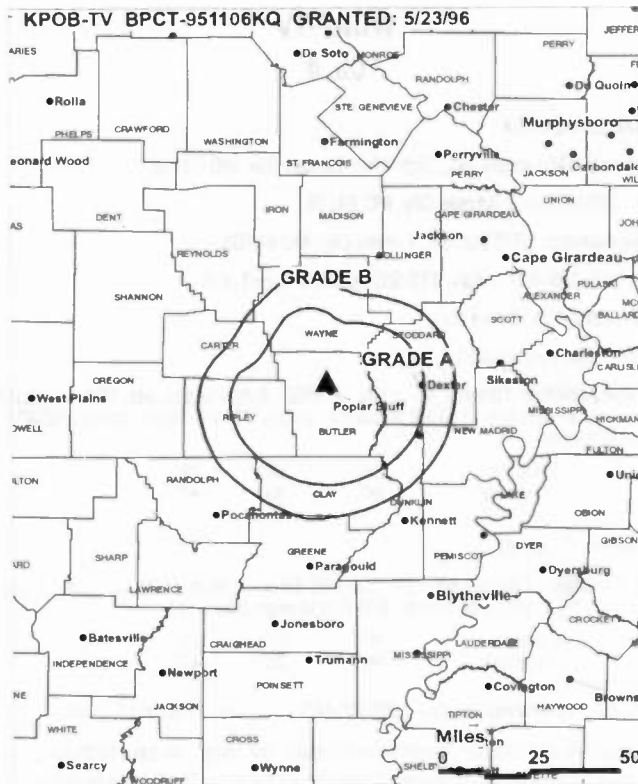
Lou Ann Simpson, Traffic Manager.

Dave Cisco, Local Sales Manager.

Mike Snusfer, News Director.

Pat Victoria, Chief Engineer.

Rates: On request.



© 2005 Warren Communications News

City of License: Poplar Bluff.

Station DMA: Paducah, KY-Cape Girardeau-Harrisburg, MO-Mount Vernon, IL.

Rank: 79.

Circulation © 2004 Nielsen. Coverage based on Nielsen study.

GrandTotal	Cable TV Households	Non-cable TV Households	Total TV Households
Estimated Station Totals *	24,600	29,470	54,070
Average Weekly Circulation (2004)	6,012	4,861	10,873
Average Daily Circulation (2004)			4,282
Station DMA Total	Cable TV Households	Non-cable TV Households	Total TV Households
Estimated Station Totals *	24,600	23,140	47,740
Average Weekly Circulation (2004)	6,012	4,392	10,404
Average Daily Circulation (2004)			4,186
Other DMA Total	Cable TV Households	Non-cable TV Households	Total TV Households
Estimated Station Totals *	0	6,330	6,330
Average Weekly Circulation (2004)	0	469	469
Average Daily Circulation (2004)			96

*Estimated station totals are sums of the Nielsen TV and Cable TV household estimates for each county in which the station registers viewing of more than 5% as per the Nielsen Survey Methods.

KDEB-DT
Ch. 28

Network Service: FOX.

Grantee: Nexstar Finance Inc., 909 Lake Carolyn Pkwy., Suite 1450, Irving, TX 75039.

Studio: 2560 E. Division St., Springfield, MO 65803.

Mailing Address: 2650 E. Division St., Springfield, MO 65803.

Phone: 417-862-2727. **Fax:** 417-831-4209.

E-mail: mlkev@fox27.com

Web Site: http://www.fox27.com

Technical Facilities: Channel No. 28 (554-560 MHz). Authorized power: 960-kw max. visual. Antenna: 1791-ft above av. terrain, 1664-ft. above ground, 3241-ft. above sea level.

Latitude	37°	13'	008"
Longitude	92°	56'	56"

Transmitter: 2981 N State Hwy. FF.

Note: Latitude and longitude coordinates shown are based on the North American Datum of 1927 (NAD 27) as currently required by the Mass Media Bureau of the FCC.

Ownership: Nexstar Broadcasting Group Inc. (Group Owner).

Began Operation: Station operating under Special Temporary Authority; no on-air date

Represented (legal): Drinker Biddle & Reath LLP.

Represented (sales): Millennium Sales & Marketing.

Personnel:

Mark Gordon, Vice President & General Manager.

Anna Robins, Promotion & Marketing Director.

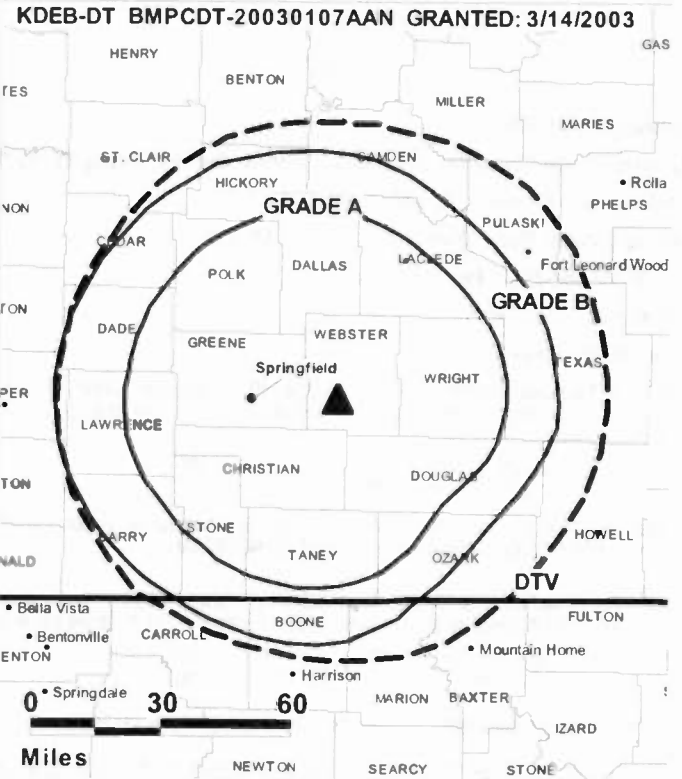
Dave Bowen, Production Manager.

Allison Burton, Traffic Manager.

Dave Thomason, General Sales Manager.

Kevin Scott, Local Sales Manager.

Molly MacGowan, National & Regional Sales Manager.



Polly Van Doren, News Director.

Randy Selvidge, Chief Engineer.

Bonnie Jelks, Business Manager.

Nancy Bingaman, Program Director.

City of License: Springfield. **Station DMA:** Springfield, MO. **Rank:** 78.

Nielsen Data: Not available.

KDEB-TV
Ch. 27

Network Service: FOX.

Licensee: Nexstar Finance Inc., 909 Lake Carolyn Pkwy., Suite 1450, Irving, TX 75039.

Studio: 2650 E. Division St., Springfield, MO 65803.

Mailing Address: 2650 E. Division St., Springfield, MO 65803.

Phone: 417-862-2727. Fax: 417-831-4209.

E-mail: mikev@fox27.com

Web Site: http://www.fox27.com

Technical Facilities: Channel No. 27 (548-554 MHz). Authorized power: 4575-kw max. visual. Antenna: 1695-ft above av. terrain, 1568-ft. above ground, 3145-ft. above sea level.

Latitude 37° 13' 008"
Longitude 92° 56' 56"

Requests CP for change to 5000-kw max. visual, 1695-ft above av. terrain, 1570-ft. above ground, 3145-ft. above sea level; BPCT-20040803AAU.

Digital Facilities: Channel No. 28 (554-560 MHz). Power: 960-kw max. visual. Antenna: 1791-ft above av. terrain, 1664-ft. above ground, 3241-ft. above sea level.

Latitude 37° 13' 008"
Longitude 92° 56' 56"

FCC Digital File Number: BPCDT-19991101ADK. Granted: March 14, 2003.

Note: Latitude and longitude coordinates shown are based on the North American Datum of 1927 (NAD 27) as currently required by the Mass Media Bureau of the FCC.

Multichannel TV Sound: Stereo only.

Satellite Earth Stations: Transmitter Harris; Andrew, Ku-band; DH Satellite, 4.5-meter C-band; DH Satellite, 5-meter C-band; Standard Components receivers.

Ownership: Nexstar Broadcasting Group Inc. (Group Owner).

Began Operation: October 2, 1968. Sale to Woods Communications Group Inc. by Kenneth E. Meyer, et al., approved by FCC March 18, 1985. Assignment to BANAM Broadcasting Inc. approved by FCC September 21, 1993. Sale to Petracom Equity Partners LP approved by FCC May 31, 1995. Sale to Quorum Broadcast Holdings Inc. by Petracom Equity Partners LP approved by FCC May 4, 1998 (Television Digest, Vol. 37:37). Merger of Quorum Broadcast Holdings Inc. into present owner approved by FCC October 30, 2003.

Represented (sales): Millennium Sales & Marketing.

Represented (legal): Drinker Biddle & Reath LLP.

Personnel:

Mark Gordon, Vice President & General Manager.

Anna Robins, Promotion & Marketing Director.

Dave Bowen, Production Manager.

Alison Burton, Traffic Manager.

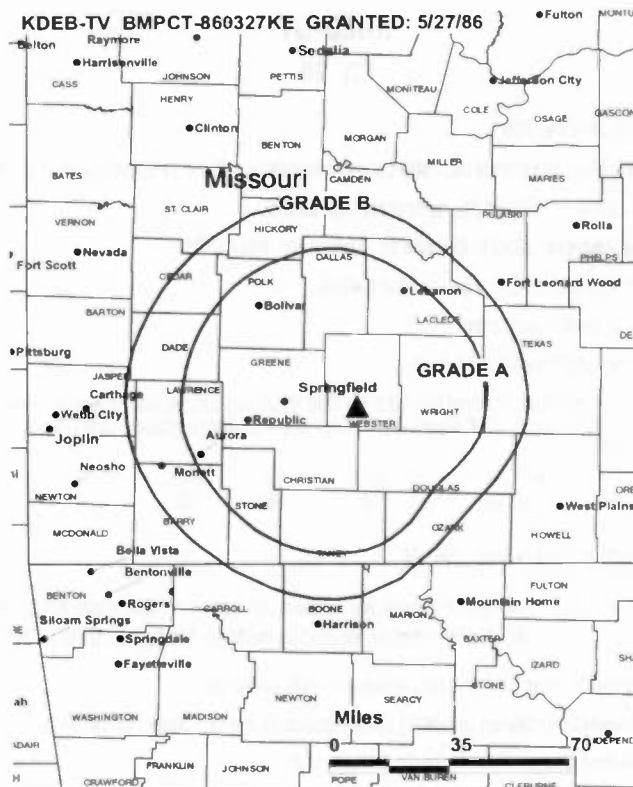
Dave Thomason, General Sales Manager.

Kevin Scott, Local Sales Manager.

Molly MacGowan, National & Regional Sales Manager.

Polly Van Doren, News Director.

Randy Selvidge, Chief Engineer.



© 2005 Warren Communications News

Bonnie Jelks, Business Manager.

Nancy Bingaman, Program Director.

Highest 30 Sec. Rate: \$750.

City of License: Springfield. Station DMA: Springfield, MO. Rank: 78.

Circulation © 2004 Nielsen. Coverage based on Nielsen study.

GrandTotal	Cable TV Households	Non-cable TV Households	Total TV Households
Estimated Station Totals *	207,610	213,960	421,570
Average Weekly Circulation (2004)	84,261	83,440	167,701
Average Daily Circulation (2004)			68,211
Station DMA Total	Cable TV Households	Non-cable TV Households	Total TV Households
Estimated Station Totals *	160,050	180,470	340,520
Average Weekly Circulation (2004)	78,675	80,457	159,132
Average Daily Circulation (2004)			65,649
Other DMA Total	Cable TV Households	Non-cable TV Households	Total TV Households
Estimated Station Totals *	47,560	33,490	81,050
Average Weekly Circulation (2004)	5,586	2,983	8,569
Average Daily Circulation (2004)			2,562

*Estimated station totals are sums of the Nielsen TV and Cable TV household estimates for each county in which the station registers viewing of more than 5% as per the Nielsen Survey Methods.

KOLR
Ch. 10

Network Service: CBS.

Licensee: Mission Broadcasting Inc., 544 Red Rock Dr., Wadsworth, OH 44281.

Studio: 2650 E. Division St., Springfield, MO 65803.

Mailing Address: 2650 E. Division St., Springfield, MO 65803.

Phone: 417-862-1010. Fax: 417-862-6439.

E-mail: dean@kolr10.com

Web Site: http://www.kolr10.com

Technical Facilities: Channel No. 10 (192-198 MHz). Authorized power: 316-kw visual, 31.6-kw aural. Antenna: 2070-ft above av. terrain, 2000-ft. above ground, 3575-ft. above sea level.

Latitude 37° 13' 08"
Longitude 92° 56' 56"

Transmitter: State Hwy. FF, near Fordland.

Digital Facilities: Channel No. 52 (698-704 MHz). Power: 1000-kw max. visual. Antenna: 1880-ft above av. terrain, 1745-ft. above ground, 3323-ft. above sea level.

Latitude 37° 13' 08"
Longitude 92° 56' 56"

FCC Digital File Number: BPCDT-990331KM. Granted: May 13, 1999.

Note: Latitude and longitude coordinates shown are based on the North American Datum of 1927 (NAD 27) as currently required by the Mass Media Bureau of the FCC.

Multichannel TV Sound: Stereo only.

Satellite Earth Stations: Transmitter Larcum; Scientific-Atlanta, Ku-band; Scientific-Atlanta, 4.6-meter; Andrew, 4.6-meter Ku-band; Scientific-Atlanta, 7-meter; Scientific-Atlanta receivers.

News Service: AP.

Ownership: Mission Broadcasting Inc. (Group Owner).

Began Operation: March 14, 1953. Pro forma assignment of license to present owner by Kenos Broadcasting Inc. (David Smith) approved by FCC December 22, 2003. Sale to Kenos Broadcasting Inc. (David Smith) from VHR Broadcasting Inc. approved by FCC December 17, 2003.

Represented (sales): Continental Television Sales.

Represented (legal): Drinker Biddle & Reath LLP.

Personnel:

Dean Wasson, General Manager & Program Director.

Dave Bowen, Production Manager & Creative Services Director.

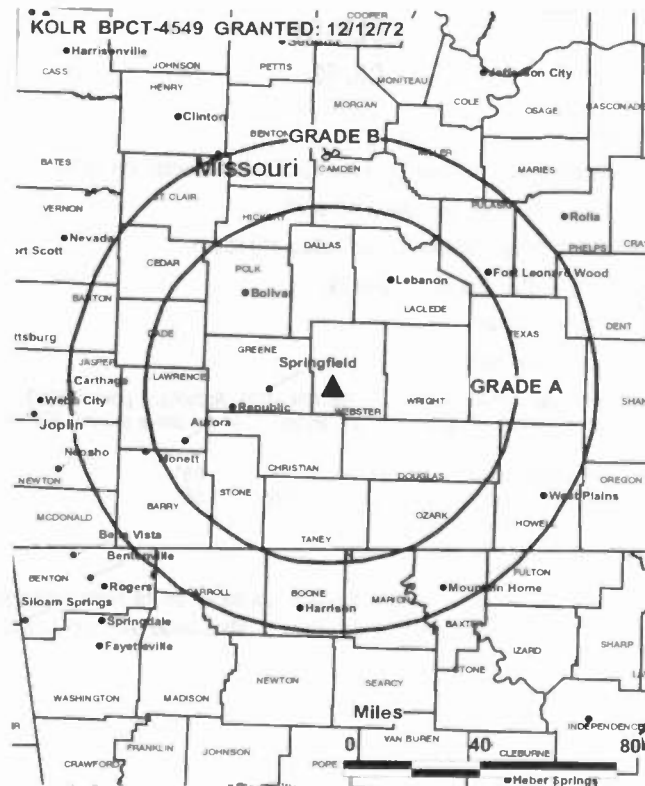
Allison Bruton, Traffic Manager.

Dave Thomason, General Sales Manager.

Jeff Gamble, Local Sales Manager.

Polly Van Doren, News Director.

David Smith, Chief Engineer.



© 2005 Warren Communications News

Susan Waugh, Business Manager.

Highest 30 Sec. Rate: \$700.

City of License: Springfield. Station DMA: Springfield, MO. Rank: 78.

Circulation © 2004 Nielsen. Coverage based on Nielsen study.

GrandTotal	Cable TV Households	Non-cable TV Households	Total TV Households
Estimated Station Totals *	278,520	217,400	495,920
Average Weekly Circulation (2004)	134,208	125,033	259,241
Average Daily Circulation (2004)			138,170
Station DMA Total	Cable TV Households	Non-cable TV Households	Total TV Households
Estimated Station Totals *	160,050	183,910	343,960
Average Weekly Circulation (2004)	111,129	121,309	232,438
Average Daily Circulation (2004)			130,190
Other DMA Total	Cable TV Households	Non-cable TV Households	Total TV Households
Estimated Station Totals *	118,470	33,490	151,960
Average Weekly Circulation (2004)	23,079	3,724	26,803
Average Daily Circulation (2004)			7,980

*Estimated station totals are sums of the Nielsen TV and Cable TV household estimates for each county in which the station registers viewing of more than 5% as per the Nielsen Survey Methods.

KOLR-DT
Ch. 52

Network Service: CBS.

Grantee: Mission Broadcasting Inc., 544 Red Rock Dr., Wadsworth, OH 44281.

Studio: 2650 E. Division St., Springfield, MO 65803.

Mailing Address: 2650 E. Division St., Springfield, MO 65803.

Phone: 417-862-1010. **Fax:** 417-862-6439.

E-mail: dean@kolr10.com

Web Site: <http://www.kolr10.com>

Technical Facilities: Channel No. 52 (698-704 MHz). Authorized power: 1000-kw max. visual. Antenna: 1880-ft above av. terrain, 1745-ft. above ground, 3323-ft. above sea level.

Latitude	37°	13'	08"
Longitude	92°	56'	56"

Transmitter: State Hwy. FF, near Fordland.

Note: Latitude and longitude coordinates shown are based on the North American Datum of 1927 (NAD 27) as currently required by the Mass Media Bureau of the FCC.

Ownership: Mission Broadcasting Inc. (Group Owner).

Began Operation: Station operating under Special Temporary Authority; no on-air date

Represented (legal): Drinker Biddle & Reath LLP.

Represented (sales): Continental Television Sales.

Personnel:

Dean Wasson, General Manager & Program Director.

Dave Bowen, Creative Services Director & Production Manager.

Alison Bruton, Traffic Manager.

Dave Thomason, General Sales Manager.

Jeff Gamble, Local Sales Manager.

Polly Van Doren, News Director.

David Smith, Chief Engineer.

Susan Waugh, Business Manager.

City of License: Springfield. **Station DMA:** Springfield, MO. **Rank:** 78.

Nielsen Data: Not available.

KSPR
Ch. 33

Network Service: ABC.

Licensee: Spring License LLC, 7621 Little Ave., Suite 506, Charlotte, NC 28226.

Studio: 1359 St. Louis St., Springfield, MO 65802.

Mailing Address: Box 6030, Springfield, MO 65802.

Phone: 417-831-1333. Fax: 417-831-4125.

E-mail: gocomjlm@mindspring.com

Web Site: <http://www.springfield33.com>

Technical Facilities: Channel No. 33 (584-590 MHz). Authorized power: 5010-kw max. & 1580-kw horizontal visual, 110-kw & 110-kw horizontal aural. Antenna: 1995-ft above av. terrain, 1816-ft. above ground, 3390-ft. above sea level.

Latitude 37° 13' 08"
Longitude 92° 56' 56"

Transmitter: 4-mi. N of Fordland.

Digital Facilities: Channel No. 19 (500-506 MHz). Power: 1000-kw max. visual. Antenna: 1955-ft above av. terrain, 1814-ft. above ground.

Latitude 37° 13' 08"
Longitude 92° 56' 56"

FCC Digital File Number: BPCDT-19991029ADI. Granted: November 09, 2000.

Note: Latitude and longitude coordinates shown are based on the North American Datum of 1927 (NAD 27) as currently required by the Mass Media Bureau of the FCC.

Multichannel TV Sound: Stereo only.

Satellite Earth Stations: Transmitter Harris; RCA, 3.7-meter Ku-band; Andrew, 4.5-meter C-band; Harris, 6.1-meter C-band; Andrew, 7.3-meter C-band; Harris, Gardiner, Andrew receivers.

News Services: CNN Newsource, ABC NewsOne.

Ownership: GOCOM Holdings LLC (Group Owner).

Began Operation: March 9, 1983. Merger with Grapevine Communications Inc. to form present owner approved by FCC November 1, 1999. Sale to GOCOM Communications LLC by Cottonwood Communications LLC approved by FCC September 18, 1997. Sale to Cottonwood Communications LLC by Davis Goldfarb approved by FCC March 29, 1995 (Vol. 35:30). Sale to Davis Goldfarb Communications approved by FCC December 1, 1988. Sale to Golfrn Communications Inc. by Lorimar-Telepictures approved by FCC February 12, 1988 (Television Digest, Vol. 28:17). Sale to Lorimar-Telepictures by Springfield TV Assoc. Ltd. approved by FCC December 12, 1984.

Represented (sales): Continental Television Sales.

Represented (legal): Wiley, Rein & Fielding.

Represented (engineering): Hammett & Edlson Inc.

Personnel:

Dave Tillery, Executive Vice President & General Manager.

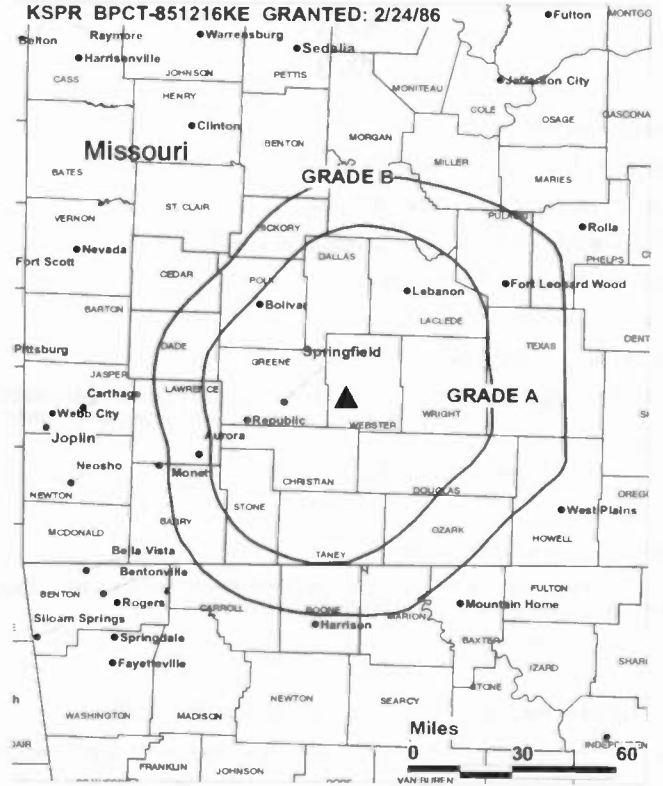
Dax Bedell, Marketing & Creative Services Director.

Dawn Forgey, Traffic Manager.

James Trussell, Operations Manager & Programming Director.

Lee Redick, General & Local Sales Manager.

April Mann, National Sales Assistant.



© 2005 Warren Communications News

Erik Schrader, News Director.

Neal Evans, Chief Engineer.

Bill Saddler, Business Manager.

Highest 30 Sec. Rate: \$700.

City of License: Springfield. Station DMA: Springfield, MO. Rank: 78.

Circulation © 2004 Nielsen. Coverage based on Nielsen study.

Grand Total	Cable TV Households	Non-cable TV Households	Total TV Households
Estimated Station Totals *	174,770	206,800	381,570
Average Weekly Circulation (2004)	91,807	82,296	174,103
Average Daily Circulation (2004)			72,684

Station OMA Total	Cable TV Households	Non-cable TV Households	Total TV Households
Estimated Station Totals *	160,050	180,470	340,520
Average Weekly Circulation (2004)	89,837	80,204	170,041
Average Daily Circulation (2004)			70,987

Other OMA Total	Cable TV Households	Non-cable TV Households	Total TV Households
Estimated Station Totals *	14,720	26,330	41,050
Average Weekly Circulation (2004)	1,970	2,092	4,062
Average Daily Circulation (2004)			1,697

*Estimated station totals are sums of the Nielsen TV and Cable TV household estimates for each county in which the station registers viewing of more than 5% as per the Nielsen Survey Methods.

KYTV
Ch. 3

Network Service: NBC.

Licensee: KY3 Inc., Box 3500, Springfield, MO 65808.

Studio: 999 W. Sunshine, Springfield, MO 65807.

Mailing Address: 999 W. Sunshine, Springfield, MO 65807.

Phone: 417-268-3000. **Fax:** 417-268-3100.

E-mail: ky3news@ky3.com

Web Site: http://www.ky3.com

Technical Facilities: Channel No. 3 (60-66 MHz). Authorized power: 95.5-kw visual, 14.1-kw aural. Antenna: 2005-ft above av. terrain, 1919-ft. above ground, 3468-ft. above sea level.

Latitude 37° 10' 26"
Longitude 92° 56' 27"

Transmitter: 0.7-mi. N of Fordland.

Digital Facilities: Channel No. 44 (650-656 MHz). Power: 967-kw max. visual. Antenna: 2064-ft above av. terrain, 1978-ft. above ground.

Latitude 37° 10' 26"
Longitude 92° 56' 27"

FCC Digital File Number: BPCDT-19990927AAY. Granted: May 02, 2001.

Note: Latitude and longitude coordinates shown are based on the North American Datum of 1927 (NAD 27) as currently required by the Mass Media Bureau of the FCC.

SNG Mobile Dish: DX.

News Service: AP.

Ownership: Schurz Communications Inc. (Group Owner).

Began Operation: October 1, 1953. Sale to present owner by Harte-Hanks Communications Inc. approved by FCC February 19, 1987 (Television Digest, Vol. 26:46, 48). Sale to Harte-Hanks by Grand Prairie Investment Co. & Mark Twain Media Inc. approved by FCC October 13, 1978 (Vol. 18:21).

Represented (sales): Harrington, Righter & Parsons Inc.

Represented (legal): Hogan & Hartson LLP.

Represented (engineering): du Treil, Lundin & Rackley Inc.

Personnel:

Mike Scott, President & General Manager.

Peggy LaComfora, Promotion & Public Affairs Manager.

Tracy Porter, Production Coordinator.

Mike Lopez, Creative Services Director.

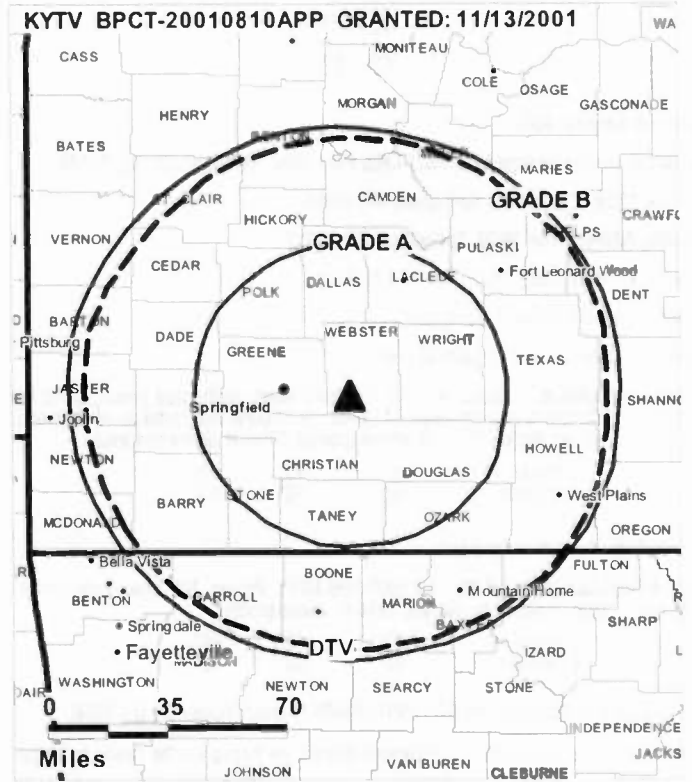
Denny Van Valkenburgh, General Sales Manager.

Karen Parry, National Sales Manager.

Jeff Bencoter, News Director.

Tom McKleroy, Chief Engineer.

Sherry Yates, Business Manager.



© 2005 Warren Communications News

Trenna Underhill, Program Coordinator.

Rates: On request.

City of License: Springfield. **Station DMA:** Springfield, MO. **Rank:** 78.

Circulation © 2004 Nielsen. Coverage based on Nielsen study.

GrandTotal	Cable TV Households	Non-cable TV Households	Total TV Households
Estimated Station Totals *	187,600	217,470	405,070
Average Weekly Circulation (2004)	134,984	129,715	264,699
Average Daily Circulation (2004)			170,870
Station OMA Total	Cable TV Households	Non-cable TV Households	Total TV Households
Estimated Station Totals *	160,050	183,910	343,960
Average Weekly Circulation (2004)	124,800	125,343	250,143
Average Daily Circulation (2004)			164,460
Other OMA Total	Cable TV Households	Non-cable TV Households	Total TV Households
Estimated Station Totals *	27,550	33,560	61,110
Average Weekly Circulation (2004)	10,184	4,372	14,556
Average Daily Circulation (2004)			6,410

*Estimated station totals are sums of the Nielsen TV and Cable TV household estimates for each county in which the station registers viewing of more than 5% as per the Nielsen Survey Methods.

KYTV-DT
Ch. 44

Network Service: NBC.

Licensee: KY3 Inc., 999 W. Sunshine, Springfield, MO 65087.

Studio: 999 W. Sunshine, Springfield, MO 65087.

Mailing Address: 999 W. Sunshine, Springfield, MO 65087.

Phone: 417-268-3000. **Fax:** 417-268-3100.

E-mail: ky3news@ky3.com

Web Site: <http://www.ky3.com>

Technical Facilities: Channel No. 44 (650-656 MHz). Authorized power: 967-kw max. visual. Antenna: 2064-ft above av. terrain, 1978-ft. above ground.

Latitude	37°	10'	26"
Longitude	92°	56'	27"

Transmitter: Approx. 1.25-mi. N of Fordland.

Note: Latitude and longitude coordinates shown are based on the North American Datum of 1927 (NAD 27) as currently required by the Mass Media Bureau of the FCC.

Ownership: Schurz Communications Inc. (Group Owner).

Began Operation: January 31, 2002. High Definition.

Personnel:

Mike Scott, President & General Manager.

Peggy LaComfora, Promotion & Public Affairs Manager.

Tracy Porter, Production Coordinator.

Mike Lopez, Creative Services Director.

Denny Van Valkenburgh, General Sales Manager.

Karen Parry, National Sales Manager.

Jeff Benscoter, News Director.

Tom McKleroy, Chief Engineer.

Sherry Yates, Business Manager.

Trenna Underhill, Program Coordinator.

City of License: Springfield. **Station DMA:** Springfield, MO. **Rank:** 78.

Nielsen Data: Not available.

KQTV
Ch. 2

Network Service: ABC.

Licensee: Nexstar Finance Inc., 909 Lake Carolyn Pkwy., Suite 1450, Irving, TX 75039.

Studio: 40th & Faraon Sts., St. Joseph, MO 64506.

Mailing Address: Box 8369, St. Joseph, MO 64508.

Phone: 816-364-2222. Fax: 816-364-3787.

E-mail: kq2@kq2.com

Web Site: http://www.kq2.com

Technical Facilities: Channel No. 2 (54-60 MHz). Authorized power: 100-kw visual, 10-kw aural. Antenna: 750-ft above av. terrain, 750-ft. above ground, 1770-ft. above sea level.

Latitude 39° 46' 12"
Longitude 94° 47' 53"

Transmitter: 40th & Faraon Sts.

Digital Facilities: Channel No. 53 (704-710 MHz). Power: 10-kw max. visual. Antenna: 706-ft above av. terrain, 600-ft. above ground.

Latitude 39° 46' 12"
Longitude 94° 47' 53"

FCC Digital File Number: BPCDT-19991029AHH. Granted: August 12, 2004.

Note: Latitude and longitude coordinates shown are based on the North American Datum of 1927 (NAD 27) as currently required by the Mass Media Bureau of the FCC.

Satellite Earth Stations: Transmitter Harris; RCA, 3-meter Ku-band; Andrew, 4.5-meter C-band; ADM, 6.1-meter KC-band; Andrew, 7.3-meter C-band; Standard Agile Omni, Avcom, Avantek receivers.

News Services: CNN Newsource, AP, ABC NewsOne.

Ownership: Nexstar Broadcasting Group Inc. (Group Owner).

Began Operation: September 13, 1953. Transfer of control to present owner from TCS Television Partners approved by FCC February 14, 1997. Sale to TCS Television Partners by Malcolm I. Glazer approved by FCC May 1, 1990 (Television Digest, Vol. 30:8, 26). Sale to Glazer by Amaturio Group approved by FCC September 10, 1979 (Vol. 19:24). Sale to Amaturio Group by ISC Industries approved by FCC July 3, 1973 (Vol. 13:29). Sale to ISC Industries by Panax Corp. approved by FCC July 2, 1969 (Vol. 8:49, 9:27). Sale to Panax Corp. by Jesse D. Fine family approved by FCC August 30, 1963 (Vol. 3:12). Sale to Fine family by Kenyon Brown-Bing Crosby group approved by FCC September 19, 1957 (Vol. 13:34, 38). Sale to Kenyon Brown-Bing Crosby group by Barton Pitts approved by FCC December 31, 1955 (Vol. 11:34, 47, 52).

Represented (sales): Blair Television.

Represented (legal): Drinker Biddle & Reath LLP.

Represented (engineering): Lohnes & Culver.

Personnel:

Patrick Torrey, Promotion Manager.

Bob Shultz, Creative Services Director.

Sue Matlack, Traffic Manager.

Heather Shearin, Station Manager.

Steve Cline, Operations Manager & Program Director.

Doug Conrad, General Sales Manager.



© 2005 Warren Communications News

Jill Jensen, News Director.

Don Fitch, Chief Engineer.

Cyndee Simpson, Business Manager.

Rates: On request.

City of License: St. Joseph. Station DMA: St. Joseph, MO. Rank: 201.

Circulation © 2004 Nielsen. Coverage based on Nielsen study.

GrandTotal	Cable TV Households	Non-cable TV Households	Total TV Households
Estimated Station Totals *	51,560	49,560	101,120
Average Weekly Circulation (2004)	32,125	15,940	48,065
Average Daily Circulation (2004)			27,694

Station OMA Total	Cable TV Households	Non-cable TV Households	Total TV Households
Estimated Station Totals *	32,510	16,900	49,410
Average Weekly Circulation (2004)	22,840	9,942	32,782
Average Daily Circulation (2004)			20,705

Other OMA Total	Cable TV Households	Non-cable TV Households	Total TV Households
Estimated Station Totals *	19,050	32,660	51,710
Average Weekly Circulation (2004)	9,285	5,998	15,283
Average Daily Circulation (2004)			6,989

*Estimated station totals are sums of the Nielsen TV and Cable TV household estimates for each county in which the station registers viewing of more than 5% as per the Nielsen Survey Methods.

KQTV-DT

Ch. 53

Network Service: ABC.

Grantee: Nexstar Finance Inc., 909 Lake Carolyn Pkwy., Suite 1450, Irving, TX 75039.

Studio: 40th & Faraon Sts., St. Joseph, MO 64506.

Mailing Address: Box 8369, St. Joseph, MO 64508.

Phone: 816-364-2222. **Fax:** 816-364-3787.

E-mail: kq2@kq2.com

Web Site: http://www.kq2.com

Technical Facilities: Channel No. 53 (704-710 MHz). Authorized power: 10-kw max. visual. Antenna: 706-ft above av. terrain, 600-ft. above ground.

Latitude	39°	46'	12"
Longitude	94°	47'	53"

Holds CP for change to 1000-kw max. visual, 810-ft above av. terrain, 699-ft. above ground, 1719-ft. above sea level; BMPCDT-20040312ADV.

Note: Latitude and longitude coordinates shown are based on the North American Datum of 1927 (NAD 27) as currently required by the Mass Media Bureau of the FCC.

Ownership: Nexstar Broadcasting Group Inc. (Group Owner).

Began Operation: Station operating under Special Temporary Authority; no on-air date

Represented (legal): Drinker Biddle & Reath LLP.

Represented (sales): Blair Television.

Personnel:

Patrick Torrey, Promotion Manager.

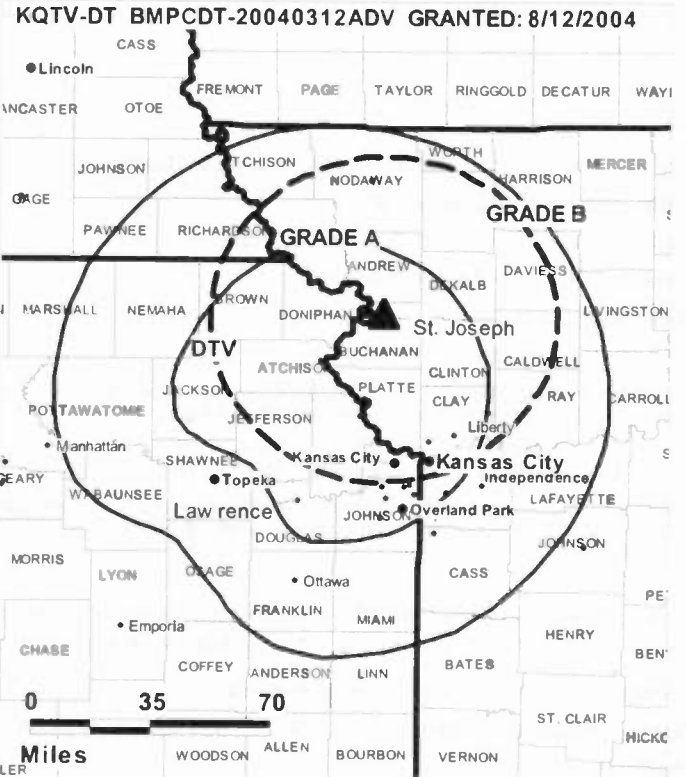
Bob Shultz, Creative Services Director.

Sue Matlack, Traffic Manager.

Heather Shearin, Station Manager.

Steve Cline, Operations Manager & Program Director.

Doug Conrad, General Sales Manager.



© 2005 Warren Communications News

Jill Jensen, News Director.

Don Fitch, Chief Engineer.

Cyndee Simpson, Business Manager.

City of License: St. Joseph. **Station DMA:** St. Joseph, MO. **Rank:** 201.

Nielsen Data: Not available.

KTAJ-DT
Ch. 21

Network Service: TBN.

Grantee: Trinity Broadcasting Network Inc., 2442 Michelle Dr., Tustin, CA 92780.

Studio: 4402-A S. 40th, St. Joseph, MO 64503.

Mailing Address: 4402-A S. 40th, St. Joseph, MO 64503.

Phone: 816-364-1616. **Fax:** 816-364-6729.

E-mail: kta@xc.org

Web Site: <http://www.tbn.org>

Technical Facilities: Channel No. 21 (512-518 MHz). Authorized power: 500-kw max. visual. Antenna: 1168-ft above av. terrain, 1138-ft. above ground.

Latitude	39°	05'	26"
Longitude	94°	28'	19"

Requests modification of CP for change to 1000-kw max. visual, 1036-ft above av. terrain, 1053-ft. above ground, 1939-ft. above sea level; lat. 39° 01' 20", long. 94° 30' 49", BMPCDT-20040715ACD.

Note: Latitude and longitude coordinates shown are based on the North American Datum of 1927 (NAD 27) as currently required by the Mass Media Bureau of the FCC.

Ownership: Trinity Broadcasting Network Inc. (Group Owner).

Began Operation: Station operating under Special Temporary Authority; no on-air date

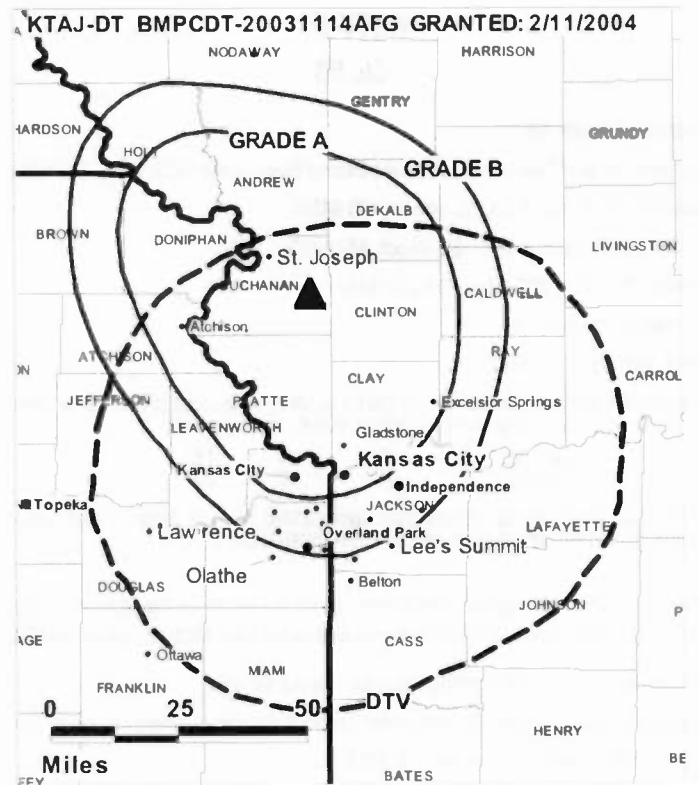
Personnel:

Andrea McKinley, Traffic Manager.

Julie Cluck, Station, Program & Production Manager.

Jeff Landers, Chief Engineer.

City of License: St. Joseph. **Station DMA:** St. Joseph, MO. **Rank:** 201.



© 2005 Warren Communications News

Nielsen Data: Not available.

KTAJ-TV
Ch. 16

Network Service: TBN.

Licensee: Trinity Broadcasting Network Inc., 2442 Michelle Dr., Tustin, CA 92780.

Studio: 4402-A S. 40th, St. Joseph, MO 64503.

Mailing Address: 2402-A S. 40th, St. Joseph, MO 64503.

Phone: 816-364-1616. **Fax:** 816-364-6729.

E-mail: ktaj@xc.org

Web Site: http://www.tbn.org

Technical Facilities: Channel No. 16 (482-488 MHz). Authorized power: 5000-kw max. visual, 500-kw aural. Antenna: 1071-ft above av. terrain, 1027-ft. above ground, 2012-ft. above sea level.

Latitude 39° 39' 03"
Longitude 94° 40' 11"

Transmitter: 1.5-mi. SW of intersection of Hwy. 31 & Rte. E, near Gower.

Digital Facilities: Channel No. 21 (512-518 MHz). Power: 500-kw max. visual. Antenna: 1168-ft above av. terrain, 1138-ft. above ground.

Latitude 39° 05' 26"
Longitude 94° 28' 19"

FCC Digital File Number: BPCDT-19991101AHU. Granted: February 08, 2001.

Note: Latitude and longitude coordinates shown are based on the North American Datum of 1927 (NAD 27) as currently required by the Mass Media Bureau of the FCC.

Ownership: Trinity Broadcasting Network Inc. (Group Owner).

Began Operation: October 7, 1986.

Represented (engineering): Smith & Fisher.

Personnel:

Julie Cluck, Station, Program & Production Manager.

Andrea McKinley, Traffic Manager.

Jeff Landers, Chief Engineer.

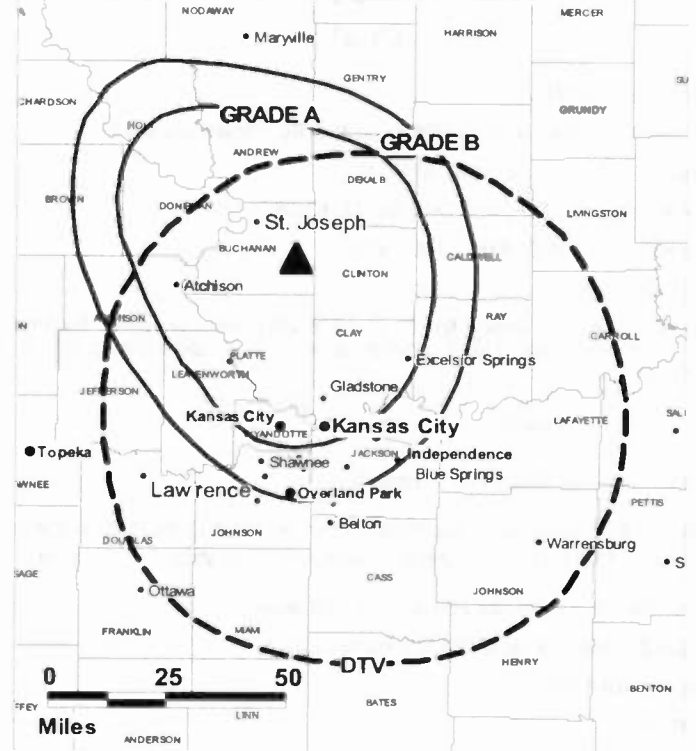
Highest 30 Sec. Rate: \$45.

City of License: St. Joseph. **Station DMA:** St. Joseph, MO. **Rank:** 201.

Television & Cable Factbook: ONLINE

For information, call 800-771-9202
www.factbookonline.com

KTAJ-TV BPCT-880523KJ GRANTED: 7/29/88



© 2005 Warren Communications News

Circulation © 2004 Nielsen. Coverage based on Nielsen study.

GrandTotal	Cable TV Households	Non-cable TV Households	Total TV Households
Estimated Station Totals *	31,590	44,010	75,600
Average Weekly Circulation (2004)	1,628	3,732	5,360
Average Daily Circulation (2004)			989
Station DMA Total	Cable TV Households	Non-cable TV Households	Total TV Households
Estimated Station Totals *	26,980	8,830	35,810
Average Weekly Circulation (2004)	1,349	551	1,900
Average Daily Circulation (2004)			498
Other DMA Total	Cable TV Households	Non-cable TV Households	Total TV Households
Estimated Station Totals *	4,610	35,180	39,790
Average Weekly Circulation (2004)	279	3,181	3,460
Average Daily Circulation (2004)			491

*Estimated station totals are sums of the Nielsen TV and Cable TV household estimates for each county in which the station registers viewing of more than 5% as per the Nielsen Survey Methods.

KDNL-DT
Ch. 31

Network Service: ABC.

Grantee: KDNL Licensee Inc., 10706 Beaver Dam Rd., Cockeysville, MD 21030.

Studio: 1215 Cole St., St. Louis, MO 63106.

Mailing Address: 1215 Cole St., St. Louis, MO 63106.

Phone: 314-436-3030. **Fax:** 314-259-5504.

Web Site: <http://www.abcstlouis.com>

Technical Facilities: Channel No. 31 (572-578 MHz). Authorized power: 1000-kw max. visual. Antenna: 1102-ft above av. terrain, 1122-ft. above ground, 1617-ft. above sea level.

Latitude	38°	34'	50"
Longitude	90°	19'	45"

Transmitter: 7501 Watson Rd., Shrewsbury.

Note: Latitude and longitude coordinates shown are based on the North American Datum of 1927 (NAD 27) as currently required by the Mass Media Bureau of the FCC.

Ownership: Sinclair Broadcast Group Inc. (Group Owner).

Began Operation: January 2, 2001. Standard Definition.

Represented (sales):

Personnel:

Tom Tipton, General Manager.

Tom Mungenast, Production Manager.

Martha Perry, Research Director.

Frankie Horan, Traffic Manager.

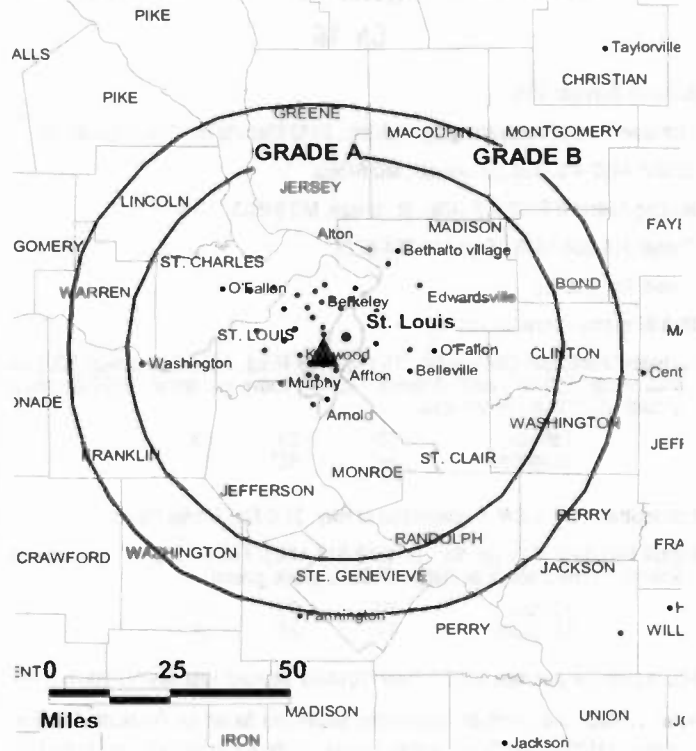
Jim Wright, Operations & Engineering Director.

John Strassner, General Sales Manager.

Andrea Schaffer, National Sales Manager.

Dean Keune, Engineering Supervisor.

KDNL-DT BPCDT-980803KT GRANTED: 12/1/2000



© 2005 Warren Communications News

Mary Kay Peters, Business Manager.

Sandra Habeck, Program Manager.

Rates: On request.

City of License: St. Louis. **Station DMA:** St. Louis, MO. **Rank:** 21.

Nielsen Data: Not available.

KDNL-TV
Ch. 30

Network Service: ABC.

Licensee: KDNL Licensee LLC, 10706 Beaver Dam Rd., Cockeysville, MD 21030.

Studio: 1215 Cole St., St. Louis, MO 63106.

Mailing Address: 1215 Cole St., St. Louis, MO 63106.

Phone: 314-436-3030. **Fax:** 314-259-5504.

Web Site: <http://www.abcstlouis.com>

Technical Facilities: Channel No. 30 (566-572 MHz). Authorized power: 2190-kw max. & 1950-kw horizontal visual, 218.5-kw aural. Antenna: 1135-ft above av. terrain, 1155-ft. above ground, 1649-ft. above sea level.

Latitude 38° 34' 48"
Longitude 90° 19' 43"

Holds CP for change to 5000-kw max. visual, 1102-ft above av. terrain, 1122-ft. above ground, 1616-ft. above sea level; lat. 38° 34' 50", long. 90° 19' 45", BPCT-960621KJ.

Transmitter: 7501 Watson Rd., Shrewsbury.

Digital Facilities: Channel No. 31 (572-578 MHz). Power: 1000-kw max. visual. Antenna: 1102-ft above av. terrain, 1122-ft. above ground, 1617-ft. above sea level.

Latitude 38° 34' 50"
Longitude 90° 19' 45"

FCC Digital File Number: BPCDT-980803KT. Granted: December 01, 2000.

Note: Latitude and longitude coordinates shown are based on the North American Datum of 1927 (NAD 27) as currently required by the Mass Media Bureau of the FCC.

Multichannel TV Sound: Stereo only.

Satellite Earth Stations: Transmitter RCA; Comtech, 5-meter KC-band; Andrew, 5-meter KC-band; Andrew, 5-meter Ku-band; Standard Communications receivers.

News Services: AP, ABC NewsOne.

Ownership: Sinclair Broadcast Group Inc. (Group Owner).

Began Operation: June 8, 1969. Sale to Cox Enterprises by Evans Broadcasting approved by FCC November 25, 1981 (Television Digest, Vol. 21:10) Sale to Better Communications by Cox Enterprises approved by FCC July 14, 1989 (Vol. 29:9, 37). Sale to present owner by Better Communications approved by FCC May 1, 1997. (Vol. 36:16).

Represented (sales): Millennium Sales & Marketing.

Represented (legal): Shaw Pittman.

Represented (engineering): Carl T. Jones Corp.

Personnel:

Tom Tipton, General Manager.

Tom Mungenast, Production Manager.

Martha Perry, Research Director.

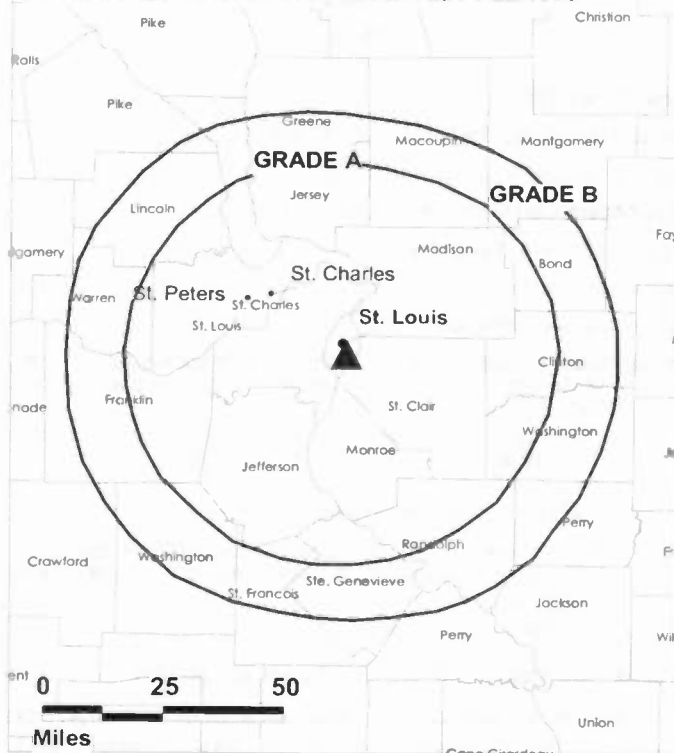
Frankle Horan, Traffic Manager.

Jim Wright, Operations & Engineering Director.

John Strassner, General Sales Manager.

Andrea Schaffer, National Sales Manager.

KDNL-TV BPCT-960621KJ GRANTED: 5/22/1998



Dean Keune, Engineering Supervisor.

Mary Kay Peters, Business Manager.

Sandra Habeck, Program Manager.

Highest 30 Sec. Rate: \$10,000.

City of License: St. Louis. **Station DMA:** St. Louis, MO. **Rank:** 21.

Circulation © 2004 Nielsen. Coverage based on Nielsen study.

GrandTotal	Cable TV Households	Non-cable TV Households	Total TV Households
Estimated Station Totals *	637,760	583,630	1,221,390
Average Weekly Circulation (2004)	319,309	279,499	598,808
Average Daily Circulation (2004)			208,957
Station DMA Total	Cable TV Households	Non-cable TV Households	Total TV Households
Estimated Station Totals *	615,320	540,510	1,155,830
Average Weekly Circulation (2004)	312,485	275,872	588,357
Average Daily Circulation (2004)			206,765
Other DMA Total	Cable TV Households	Non-cable TV Households	Total TV Households
Estimated Station Totals *	22,440	43,120	65,560
Average Weekly Circulation (2004)	6,824	3,627	10,451
Average Daily Circulation (2004)			2,192

*Estimated station totals are sums of the Nielsen TV and Cable TV household estimates for each county in which the station registers viewing of more than 5% as per the Nielsen Survey Methods.

KMOV-DT

Ch. 56

Network Service: CBS.

Licensee: KMOV-TV Inc., One Memorial Dr., St. Louis, MO 63102.

Studio: One Memorial Dr., St. Louis, MO 63102.

Mailing Address: One Memorial Dr., St. Louis, MO 63102.

Phone: 314-621-4444; 314-444-3378. **Fax:** 314-444-3367.

E-mail: webmaster@kmov.com

Web Site: <http://www.kmov.com>

Technical Facilities: Channel No. 56 (722-728 MHz). Authorized power: 1000-kw max. visual. Antenna: 1092-ft above av. terrain, 1145-ft. above ground, 1581-ft. above sea level.

Latitude	38°	31'	47"
Longitude	90°	17'	58"

Transmitter: 1900 Ave. H (Reavis Barracks Rd.), Lemay.

Note: Latitude and longitude coordinates shown are based on the North American Datum of 1927 (NAD 27) as currently required by the Mass Media Bureau of the FCC.

Ownership: Belo Corp. (Group Owner).

Began Operation: October 1, 1999. High Definition.

Represented (sales): TeleRep Inc.

Represented (legal): Wiley, Rein & Fielding.

Represented (engineering): Denny & Associates PC.

Personnel:

Allan Cohen, General Manager.

Jennifer Oberschelp, Marketing & Research Director.

Laura Larrabee, Traffic Manager.

Bob Totsch, General Sales Manager.

Dave Slazinik, Local Sales Manager.

Bruce Morgan, Local Sales Manager.

Paul Conaty, National Sales Manager.

Marty VanHousen, News Director.

Walt Nichol, Chief Engineer.

Peggy Milner, Controller.

Jim Rothschild, Program & Promotion Director.

City of License: St. Louis. **Station DMA:** St. Louis, MO. **Rank:** 21.

Nielsen Data: Not available.

KNLC
Ch. 24

Network Service: IND.

Licensee: New Life Evangelistic Center Inc., 1411 Locust St., St. Louis, MO 63103.

Studio: 1411 Locust St., St. Louis, MO 63103.

Mailing Address: Box 924, St. Louis, MO 63188.

Phone: 314-436-2424; 800-228-5284. **Fax:** 314-436-2434.

E-mail: larryr@hereshelpnet.org

Web Site: http://www.hereshelpnet.org

Technical Facilities: Channel No. 24 (530-536 MHz). Authorized power: 3090-kw max. visual, 309-kw aural. Antenna: 1000-ft above av. terrain, 706-ft. above ground, 1621-ft. above sea level.

Latitude	38°	21'	40"
Longitude	90°	32'	58"

Holds CP for change to 2950-kw max. visual, 1299-ft above av. terrain, 997-ft. above ground, 1912-ft. above sea level; lat. 38° 21' 40", long. 90° 32' 54", BMPCT-970509KF.

Transmitter: 6091 Tower Rd., House Springs.

Digital Facilities: Channel No. 14 (470-476 MHz). Power: 1000-kw max. visual. Antenna: 1299-ft above av. terrain, 1004-ft. above ground.

Latitude	38°	21'	40"
Longitude	90°	32'	54"

FCC Digital File Number: BMPCDT-20000428ABW. Granted: April 17, 2001.

Note: Latitude and longitude coordinates shown are based on the North American Datum of 1927 (NAD 27) as currently required by the Mass Media Bureau of the FCC.

Ownership: New Life Evangelistic Center Inc. (Group Owner).

Began Operation: September 12, 1982.

Represented (legal): John H. Midlen Jr.

Personnel:

Larry Rice, President & General Manager.

Jim Barnes, Consulting Manager.

Judy Redlich, General & Local Sales Manager & Promotion Manager.

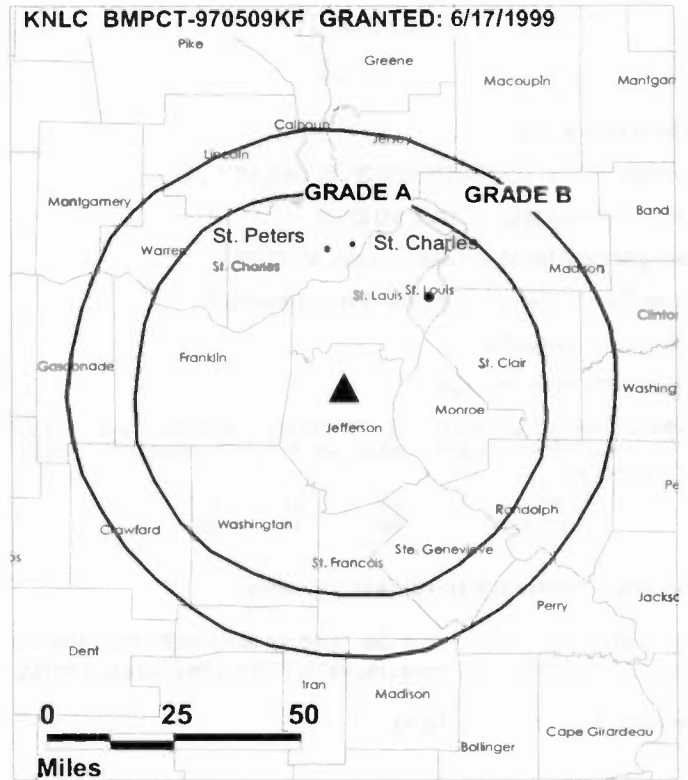
Shawn Baker, Chief Engineer.

Charlie Hale, Business Manager.

Victor Anderson, Program Director & Traffic Manager.

Rates: On request.

City of License: St. Louis. **Station DMA:** St. Louis, MO. **Rank:** 21.



© 2005 Warren Communications News

Circulation © 2004 Nielsen. Coverage based on Nielsen study.

GrandTotal	Cable TV Households	Non-cable TV Households	Total TV Households
Estimated Station Totals *	77,070	43,200	120,270
Average Weekly Circulation (2004)	4,471	3,794	8,265
Average Daily Circulation (2004)			1,117

Station OMA Total	Cable TV Households	Non-cable TV Households	Total TV Households
Estimated Station Totals *	76,030	43,200	119,230
Average Weekly Circulation (2004)	4,399	3,794	8,193
Average Daily Circulation (2004)			1,115

Other OMA Total	Cable TV Households	Non-cable TV Households	Total TV Households
Estimated Station Totals *	1,040	0	1,040
Average Weekly Circulation (2004)	72	0	72
Average Daily Circulation (2004)			2

*Estimated station totals are sums of the Nielsen TV and Cable TV household estimates for each county in which the station registers viewing of more than 5% as per the Nielsen Survey Methods.

KPLR-DT

Ch. 26

Network Service: WBN.

Licensee: KPLR Inc., 2250 Ball Dr., St. Louis, MO 63146.

Studio: 2250 Ball Dr., St. Louis, MO 63146.

Mailing Address: 2250 Ball Dr., St. Louis, MO 63146.

Phone: 314-447-1111.

E-mail: admin@wb11tv.com

Web Site: <http://www.wb11tv.com>

Technical Facilities: Channel No. 26 (542-548 MHz). Authorized power: 1000-kw visual. Antenna: 945-ft above av. terrain, 984-ft. above ground.

Latitude	38°	34'	24"
Longitude	90°	19'	30"

Note: Latitude and longitude coordinates shown are based on the North American Datum of 1927 (NAD 27) as currently required by the Mass Media Bureau of the FCC.

Ownership: Tribune Broadcasting Co. (Group Owner).

Began Operation: Station operating; no on-air date.

Represented (legal): Sidley Austin Brown & Wood LLC.

Personnel:

Glen P. Callanan, General Sales Manager.

Chris Fricke, Chief Financial Officer.

City of License: St. Louis. **Station DMA:** St. Louis, MO. **Rank:** 21.

Nielsen Data: Not available.

KPLR-TV
Ch. 11

Network Service: WBN.

Licensee: KPLR Inc., 2250 Ball Dr., St. Louis, MO 63146.

Studio: 2250 Ball Dr., St. Louis, MO 63146.

Mailing Address: 2250 Ball Dr., St. Louis, MO 63146.

Phone: 314-447-1111. Fax: 314-447-6430.

E-mail: adm1n@wb11tv.com

Web Site: http://www.wb11tv.com

Technical Facilities: Channel No. 11 (198-204 MHz). Authorized power: 316-kw visual, 55-kw aural. Antenna: 1007-ft above av. terrain, 1214-ft. above ground, 1506-ft. above sea level.

Latitude 38° 31' 47"
Longitude 90° 17' 58"

Holds CP for change to 1070-ft above av. terrain, 1033-ft. above ground, 1611-ft. above sea level; lat. 38° 28' 56", long. 90° 23' 57", BPCT-19991116AIR.

Transmitter: Reavis Barracks Rd. & Ave. H, Lemay.

Digital Facilities: Channel No. 26 (542-548 MHz). Power: 1000-kw visual. Antenna: 945-ft above av. terrain, 984-ft. above ground.

Latitude 38° 34' 24"
Longitude 90° 19' 30"

Note: Latitude and longitude coordinates shown are based on the North American Datum of 1927 (NAD 27) as currently required by the Mass Media Bureau of the FCC.

Multichannel TV Sound: Stereo only.

Satellite Earth Stations: Transmitter RCA; Microdyne, 3.7-meter Ku-band; Simul-sat, 5-meter C-band; Harris, 9.1-meter C-band; Harris, 11-meter C-band; Sony, Microdyne, M/A-Com, Harris, Gardiner receivers.

News Services: UPI, CNN Newsource, AP.

Ownership: Tribune Broadcasting Co. (Group Owner).

Began Operation: April 28, 1959. Sale to present owner by ACME Communications Inc. approved by FCC March 14, 2003. Sale to ACME Communications Inc. by Koplra Communications Inc. approved by FCC February 18, 1998 (Television Digest, Vol. 37:21). ACME Communications Inc. went public September 30, 1999. Sale pending to Tribune Broadcasting Co. (Vol. 43:1).

Represented (sales): MMT Sales Inc.

Represented (legal): Sidley Austin Brown & Wood LLC.

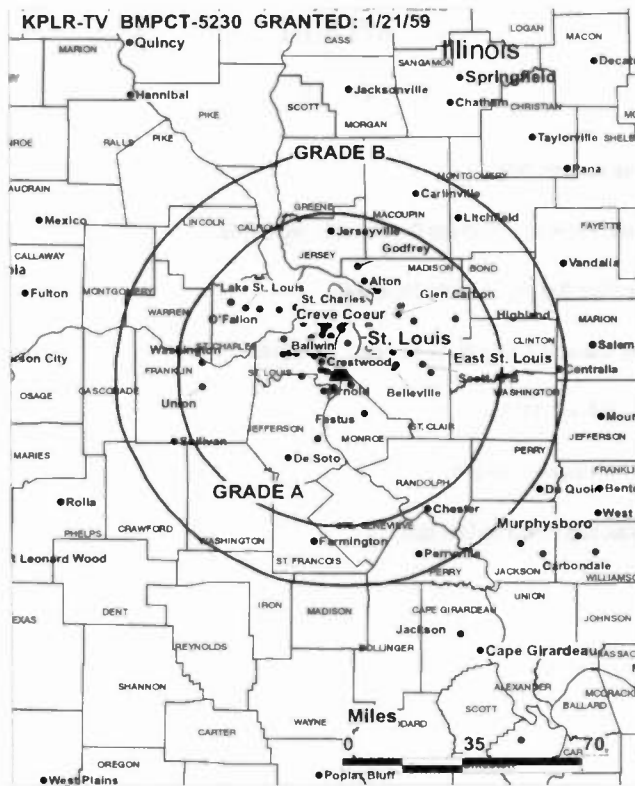
Personnel:

Glen P. Callanan, General Sales Manager.

Chris Fricke, Chief Financial Officer.

Highest 30 Sec. Rate: \$3000.

City of License: St. Louis. Station DMA: St. Louis, MO. Rank: 21.



© 2005 Warren Communications News

Circulation © 2004 Nielsen. Coverage based on Nielsen study.

GrandTotal	Cable TV Households	Non-cable TV Households	Total TV Households
Estimated Station Totals *	751,700	554,740	1,306,440
Average Weekly Circulation (2004)	329,026	294,291	623,317
Average Daily Circulation (2004)			235,754
Station DMA Total	Cable TV Households	Non-cable TV Households	Total TV Households
Estimated Station Totals *	615,320	529,650	1,144,970
Average Weekly Circulation (2004)	292,443	290,855	583,298
Average Daily Circulation (2004)			227,308
Other DMA Total	Cable TV Households	Non-cable TV Households	Total TV Households
Estimated Station Totals *	136,380	25,090	161,470
Average Weekly Circulation (2004)	36,583	3,436	40,019
Average Daily Circulation (2004)			8,446

*Estimated station totals are sums of the Nielsen TV and Cable TV household estimates for each county in which the station registers viewing of more than 5% as per the Nielsen Survey Methods.

KSDK
Ch. 5

Network Service: NBC.

Licensee: Multimedia KSDK Inc., 1100 Wilson Blvd., Arlington, VA 22234.

Studio: Television Plaza, 1000 Market St., St. Louis, MO 63101.

Mailing Address: 1000 Market St., Television Plaza, St. Louis, MO 63101.

Phone: 314-421-5055. **Fax:** 314-444-5263.

E-mail: mtamme@ksdk.gannett.com

Web Site: http://www.ksdk.com

Technical Facilities: Channel No. 5 (76-82 MHz). Authorized power: 100-kw visual, 20-kw aural. Antenna: 1073-ft above av. terrain, 1086-ft. above ground, 1585-ft. above sea level.

Latitude 38° 34' 05"
Longitude 90° 19' 55"

Transmitter: 6871 Heege Rd., Shrewsbury.

Digital Facilities: Channel No. 35 (596-602 MHz). Power: 1000-kw max. visual. Antenna: 1112-ft above av. terrain, 1129-ft. above ground, 1627-ft. above sea level.

Latitude 38° 34' 05"
Longitude 90° 19' 55"

FCC Digital File Number: BPCDT-20000501ACD. Granted: March 26, 2001.

Note: Latitude and longitude coordinates shown are based on the North American Datum of 1927 (NAD 27) as currently required by the Mass Media Bureau of the FCC.

Multichannel TV Sound: Stereo only.

Satellite Earth Stations: Transmitter Toshiba; RCA, 3.7-meter Ku-band; Microdyne, 3.7-meter Ku-band; Comtech, 5-meter C-band; Anixter-Mark, 5-meter C-band; Harris, 6.1-meter Ku-band; Standard Components, Microdyne, Comtech receivers.

SNG Mobile Dish: BAF/Andrew, 2.3-meter Ku-band.

News Services: UPI, NBC News Channel, AP.

Ownership: Gannett Broadcasting Group (Group Owner).

Began Operation: February 8, 1947. Sale to Multimedia by Pulitzer Publishing approved by FCC February 17, 1983 (Television Digest, Vol. 21:12; 22:1; 23:8). Transfer to Gannett Broadcasting Group approved by FCC November 30, 1995 (Vol. 35:25, 31).

Represented (sales): Blair Television.

Represented (legal): Dow, Lohnes & Albertson PLLC.

Represented (engineering): Denny & Associates PC.

Personnel:

Lynn Beall, President & General Manager.

Mike Meara, Vice President & General Sales Manager.

Jeff Winget, Marketing & Promotion Director.

Andrea Fellin, Research Director.

Ruth McGinthy, Traffic Manager.

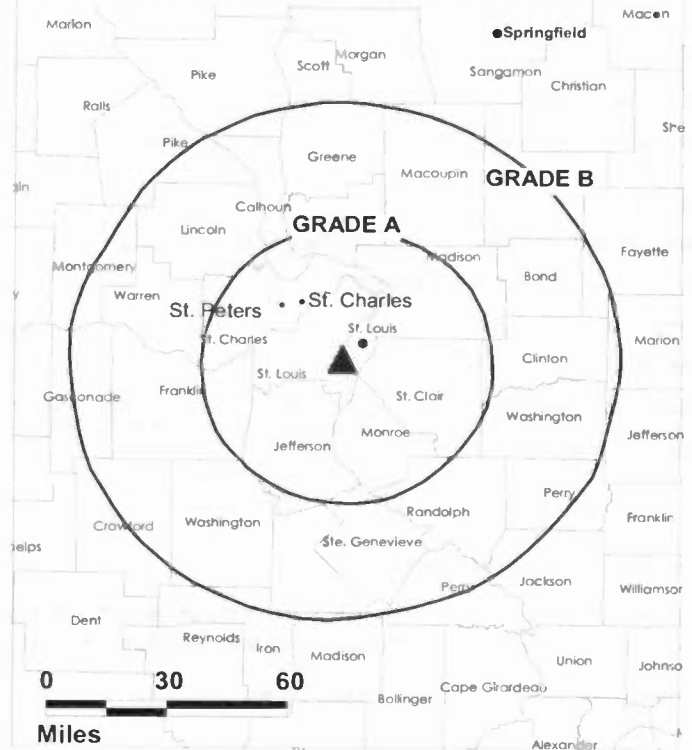
Michelle Shockley, Community Relations Manager.

Alisha Elsner, Local Sales Manager.

Mike Fuhrman, National Sales Manager.

Mike Shipley, News Director.

KSDK BPCT-981002KG GRANTED: 6/22/1999



© 2005 Warren Communications News

Mike Tamme, Engineering Director.

Julie Heskett, Business Manager.

Rebecca Rahm, Program Director.

Rates: On request.

City of License: St. Louis. **Station DMA:** St. Louis, MO. **Rank:** 21.

Circulation © 2004 Nielsen. Coverage based on Nielsen study.

GrandTotal	Cable TV Households	Non-cable TV Households	Total TV Households
Estimated Station Totals *	692,290	594,480	1,286,770
Average Weekly Circulation (2004)	529,354	451,508	980,862
Average Daily Circulation (2004)			595,284
Station DMA Total	Cable TV Households	Non-cable TV Households	Total TV Households
Estimated Station Totals *	615,320	540,510	1,155,830
Average Weekly Circulation (2004)	503,581	441,347	944,928
Average Daily Circulation (2004)			579,667
Other DMA Total	Cable TV Households	Non-cable TV Households	Total TV Households
Estimated Station Totals *	76,970	53,970	130,940
Average Weekly Circulation (2004)	25,773	10,161	35,934
Average Daily Circulation (2004)			15,617

*Estimated station totals are sums of the Nielsen TV and Cable TV household estimates for each county in which the station registers viewing of more than 5% as per the Nielsen Survey Methods.

KSDK-DT
Ch. 35

Network Service: NBC.

Licensee: Multimedia KSDK Inc., 1000 Market St., Television Plaza, St. Louis, MO 63101.

Studio: 1000 Market St., St. Louis, MO 63101.

Mailing Address: 1000 Market St., Television Plaza, St. Louis, MO 63101.

Phone: 314-421-5055. **Fax:** 314-444-5263.

E-mail: mtamme@ksdk.gannett.com

Web Site: <http://www.ksee24.com>

Technical Facilities: Channel No. 35 (596-602 MHz). Authorized power: 1000-kw max. visual. Antenna: 1112-ft above av. terrain, 1129-ft. above ground, 1627-ft. above sea level.

Latitude	38°	34'	05"
Longitude	90°	19'	55"

Transmitter: 6871 Heege Rd., Shrewsbury.

Note: Latitude and longitude coordinates shown are based on the North American Datum of 1927 (NAD 27) as currently required by the Mass Media Bureau of the FCC.

Ownership: Gannett Broadcasting Group (Group Owner).

Began Operation: November 1, 1999. High Definition.

Represented (sales): Blair Television.

Represented (legal): Wiley, Rein & Fielding.

Personnel:

Lynn Beall, General Manager.

Mike Meara, Vice President & General Sales Manager.

Jeff Winget, Marketing & Promotion Director.

Andrea Fellin, Research Director.

Ruth McGinthy, Traffic Manager.

Michelle Shockley, Community Relations Manager.

Alisha Elsner, Local Sales Manager.

Mike Fuhrman, National Sales Manager.

Mike Shipley, News Director.

Mike Tamme, Engineering Director.

Julie Heskett, Business Manager.

Rebecca Rahm, Program Director.

City of License: St. Louis. **Station DMA:** St. Louis, MO. **Rank:** 21.

Nielsen Data: Not available.

KTVI
Ch. 2

Network Service: FOX.

Licensee: KTVI License Inc., 3200 Windy Hill Rd., Suite 1100 W, Marietta, GA 30067.

Studio: 5915 Berthold Ave., St. Louis, MO 63110.

Mailing Address: 5915 Berthold Ave., St. Louis, MO 63110.

Phone: 314-647-2222. **Fax:** 314-644-7419.

E-mail: ktviweb@fox.com

Web Site: http://www.fox2ktvi.com

Technical Facilities: Channel No. 2 (54-60 MHz). Authorized power: 100-kw visual, 20-kw aural. Antenna: 1085-ft above av. terrain, 1049-ft. above ground, 1649-ft. above sea level.

Latitude 38° 32' 07"
Longitude 90° 22' 23"

Holds CP for change to 1089-ft above av. terrain, 1014-ft. above ground, 1614-ft. above sea level; BPCT-20010726ABO.

Transmitter: 10001 Emil Ave., Sappington.

Digital Facilities: Channel No. 43 (644-650 MHz). Power: 834-kw max. visual. Antenna: 1106-ft above av. terrain, 1027-ft. above ground, 1627-ft. above sea level.

Latitude 38° 32' 07"
Longitude 90° 22' 23"

FCC Digital File Number: BPCDT-980601KG. Granted: July 08, 1998.

Note: Latitude and longitude coordinates shown are based on the North American Datum of 1927 (NAD 27) as currently required by the Mass Media Bureau of the FCC.

Satellite Earth Stations: Transmitter Harris; Microdyne, 3.7-meter Ku-band; Vertex, 4.5-meter KC-band; Andrew, 4.5-meter C-band; DH Satellite, 5-meter KC-band; Andrew, 7.3-meter C-band; Standard Communications, M/A-Com, Avantek receivers.

SNM Mobile Dish: Midwest Vertex, 2.6-meter Ku-band.

News Services: UPI, AP.

Ownership: Fox Television Stations Inc. (Group Owner).

Begin Operation: August 10, 1953. Station started as WTVI, Ch. 54, Belleville, IL-St. Louis; on April 9, 1955 shifted facilities to Ch. 36 acquired from off-air KSTM-TV (Television Digest, Vol. 11:16). March 20, 1957, left air temporarily for changeover to Ch. 2; resumed operation April 15, 1957 (Vol. 14:6, 12). Sale of 74% by Harry Tenenbaum, Paul E. Peltason & associates to Newhouse Broadcasting, increasing its holdings to 100%, approved by FCC June 10, 1964. Sale to Times Mirror Co. by Newhouse Broadcasting approved by FCC March 7, 1980 (Vol. 18:50, 19:19). Sale to Argyle Television by Times Mirror Co. approved by FCC May 13, 1993 (Vol. 33:13, 14). Sale to New World Communications by Argyle Television approved by FCC March 31, 1995. Sale to present owner by New World Communications approved by FCC November 7, 1996.

Represented (sales): Fox Television Sales.

Represented (legal): Lewis, Rice & Fingersh.

Personnel:

Spencer Koch, Vice President & General Manager.

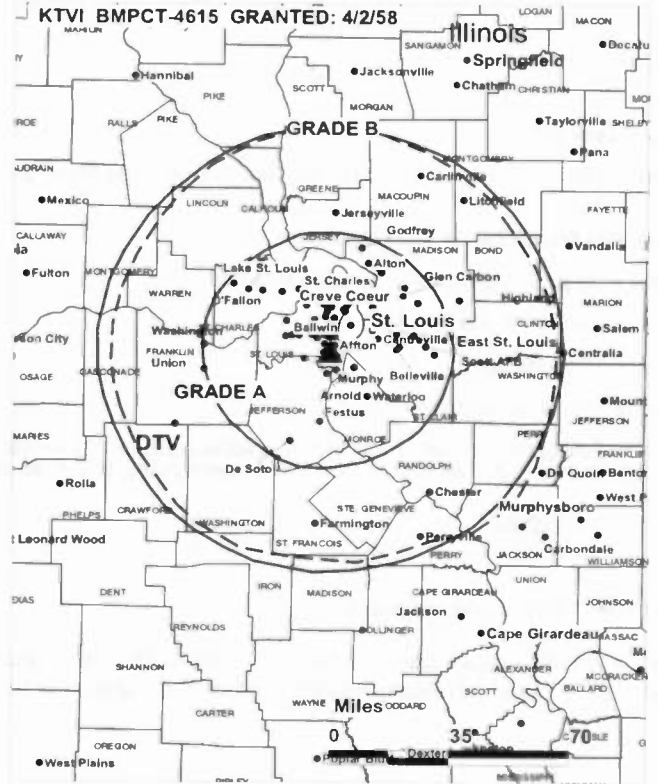
Kathy T. Hansen, Promotion Manager & Creative Services Director.

Jane Beckman, Production Manager.

Jan Pendelton, Traffic Manager.

Kurt Krueger, General Sales Manager.

Steve Mills, Local Sales Manager.



© 2005 Warren Communications News

Cindy Rosen, National Sales Manager.

Brad Remington, News Director.

Ernie Dachel, Vice President & Engineering Director.

Jay Gill, Chief Engineer.

Elaine Claspill, Program Director.

Rates: On request.

City of License: St. Louis. **Station DMA:** St. Louis, MO. **Rank:** 21.

Circulation © 2004 Nielsen. Coverage based on Nielsen study.

Grand Total	Cable TV Households	Non-cable TV Households	Total TV Households
Estimated Station Totals *	651,360	595,180	1,246,540
Average Weekly Circulation (2004)	443,604	382,887	826,491
Average Daily Circulation (2004)			386,760
Station DMA Total	Cable TV Households	Non-cable TV Households	Total TV Households
Estimated Station Totals *	613,820	540,510	1,154,330
Average Weekly Circulation (2004)	429,673	374,978	804,651
Average Daily Circulation (2004)			379,063
Other DMA Total	Cable TV Households	Non-cable TV Households	Total TV Households
Estimated Station Totals *	37,540	54,670	92,210
Average Weekly Circulation (2004)	13,931	7,909	21,840
Average Daily Circulation (2004)			7,697

*Estimated station totals are sums of the Nielsen TV and Cable TV household estimates for each county in which the station registers viewing of more than 5% as per the Nielsen Survey Methods.

KTVI-DT
Ch. 43

Network Service: FOX.

Licensee: KTVI License Inc., 5151 Wisconsin Ave. NW, c/o Molly Pauker, Washington, DC 20016.

Studio: 5915 Berthold Ave., St. Louis, MO 63110.

Mailing Address: 5915 Berthold Ave., St. Louis, MO 63110.

Phone: 314-647-2222. **Fax:** 314-644-7409.

E-mail: ktviweb@fox.com

Web Site: <http://www.fox2ktvi.com>

Technical Facilities: Channel No. 43 (644-650 MHz). Authorized power: 834-kw max. visual. Antenna: 1106-ft above av. terrain, 1027-ft. above ground, 1627-ft. above sea level.

Latitude	38°	32'	07"
Longitude	90°	22'	23"

Transmitter: 10001 Emil Ave., Sappington.

Note: Latitude and longitude coordinates shown are based on the North American Datum of 1927 (NAD 27) as currently required by the Mass Media Bureau of the FCC.

Ownership: Fox Television Stations Inc. (Group Owner).

Began Operation: November 1, 1999. Standard Definition.

Personnel:

Spencer Koch, General Manager.

Kathy Hansen, Promotion & Creative Services Director.

Jane Beckman, Production Manager.

Jan Pendelton, Traffic Manager.

Jan Pendelton, Traffic Manager.

Kurt Krueger, General Sales Manager.

Steve Mills, Local Sales Manager.

Cindy Rosen, National Sales Manager.

Brad Remington, News Director.

Ernie Dachel, Vice President & Engineering Director.

Jay Gill, Chief Engineer.

Elaine Claspill, Program Director.

City of License: St. Louis. **Station DMA:** St. Louis, MO. **Rank:** 21.

Nielsen Data: Not available.

WRBU
(formerly WHSL)

Ch. 46

Network Service: UPN.

Licensee: Roberts Broadcasting Co., 1408 N. Kingshighway Blvd., Suite 300, St. Louis, MO 63113.

Studio: 1408 N. Kingshighway Blvd., Suite 300, St. Louis, MO 63113.

Mailing Address: 1408 N. Kingshighway Blvd., Suite 300, St. Louis, MO 63113.

Phone: 314-367-4600. **Fax:** 314-367-0174.

E-mail: rrascr@aol.com

Web Site: http://www.upn46stl.com

Technical Facilities: Channel No. 46 (662-668 MHz). Authorized power: 5000-kw visual, 500-kw aural. Antenna: 1132-ft above av. terrain, 820-ft. above ground, 1719-ft. above sea level.

Latitude 38° 23' 18"
Longitude 90° 29' 16"

Holds CP for change to 1433-ft above av. terrain, 1120-ft. above ground, 2020-ft. above sea level; lat. 38° 23' 16", long. 90° 29' 18", BPCT-960716KG.

Transmitter: 4200 Dry Fork Rd., Imperial.

Digital Facilities: Channel No. 47 (668-674 MHz). Power: 109.4-kw max. vlsual. Antenna: 1043-ft above av. terrain, 764-ft. above ground.

Latitude 38° 23' 18"
Longitude 90° 29' 16"

FCC Digital File Number: BPCDT-19991101AHN. Granted: March 06, 2001.

Note: Latitude and longitude coordinates shown are based on the North American Datum of 1927 (NAD 27) as currently required by the Mass Media Bureau of the FCC.

Ownership: St. Louis/Denver LLC (Group Owner).

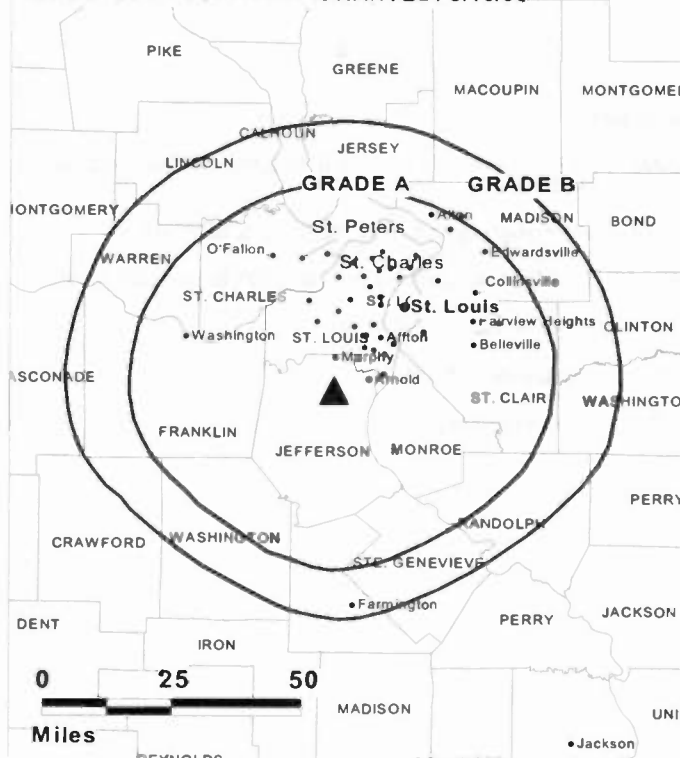
Began Operation: September 11, 1989. Univision Communications Inc. acquired 44% equity interest in Roberts Brothers Broadcasting LLC in 2001. Transfer of voting rights to St. Louis/Denver LLC (Roberts Brothers Broadcasting LLC & TeleFutura/Univision) approved by FCC February 10, 2003.

Personnel:

- Steven C. Roberts, President & General Manager.
- Monica Nettles Johnson, General Sales Manager & Promotion Director.
- Monica Nettles Johnson, General Sales Manager & Program Director.
- Monica Nettles Johnson, General Sales Manager & Marketing Director.
- Monica Nettles Johnson, General Sales Manager.
- Mike Roberts, National Sales Manager.
- Rodger Martin, Chief Engineer.
- Victor Roberts, Business Manager.

Rates: On request.

WRBU BPCT-960716KG GRANTED: 3/15/99



City of License: East St. Louis. **Station DMA:** St. Louis, MO. **Rank:** 21.

Circulation © 2004 Nielsen. Coverage based on Nielsen study.

Grand Total	Cable TV Households	Non-cable TV Households	Total TV Households
Estimated Station Totals *	601,610	504,070	1,105,680
Average Weekly Circulation (2004)	122,939	90,821	213,760
Average Daily Circulation (2004)			72,791
Station OMA Total	Cable TV Households	Non-cable TV Households	Total TV Households
Estimated Station Totals *	593,170	496,430	1,089,600
Average Weekly Circulation (2004)	121,701	90,237	211,938
Average Daily Circulation (2004)			72,611
Other OMA Total	Cable TV Households	Non-cable TV Households	Total TV Households
Estimated Station Totals *	8,440	7,640	16,080
Average Weekly Circulation (2004)	1,238	584	1,822
Average Daily Circulation (2004)			180

*Estimated station totals are sums of the Nielsen TV and Cable TV household estimates for each county in which the station registers viewing of more than 5% as per the Nielsen Survey Methods.

WRBU-DT

Ch. 47

Network Service: UPN.

Licensee: Roberts Broadcasting Co., 1408 N. Kingshighway Blvd., Suite 300, St. Louis, MO 63113.

Studio: 1408 N. Kingshighway Blvd., Suite 300, St. Louis, MO 63113.

Mailing Address: 1408 N. Kingshighway Blvd., Suite 300, St. Louis, MO 63113.

Phone: 314-367-4600. **Fax:** 314-367-0174.

E-mail: Filandrinog@upn46stl.com

Web Site: <http://www.upn46stl.com>

Technical Facilities: Channel No. 47 (668-674 MHz). Authorized power: 109.4-kw max. visual. Antenna: 1043-ft above av. terrain, 764-ft. above ground.

Latitude	38°	23'	18"
Longitude	90°	29'	16"

Note: Latitude and longitude coordinates shown are based on the North American Datum of 1927 (NAD 27) as currently required by the Mass Media Bureau of the FCC.

Ownership: St. Louis/Denver LLC (Group Owner).

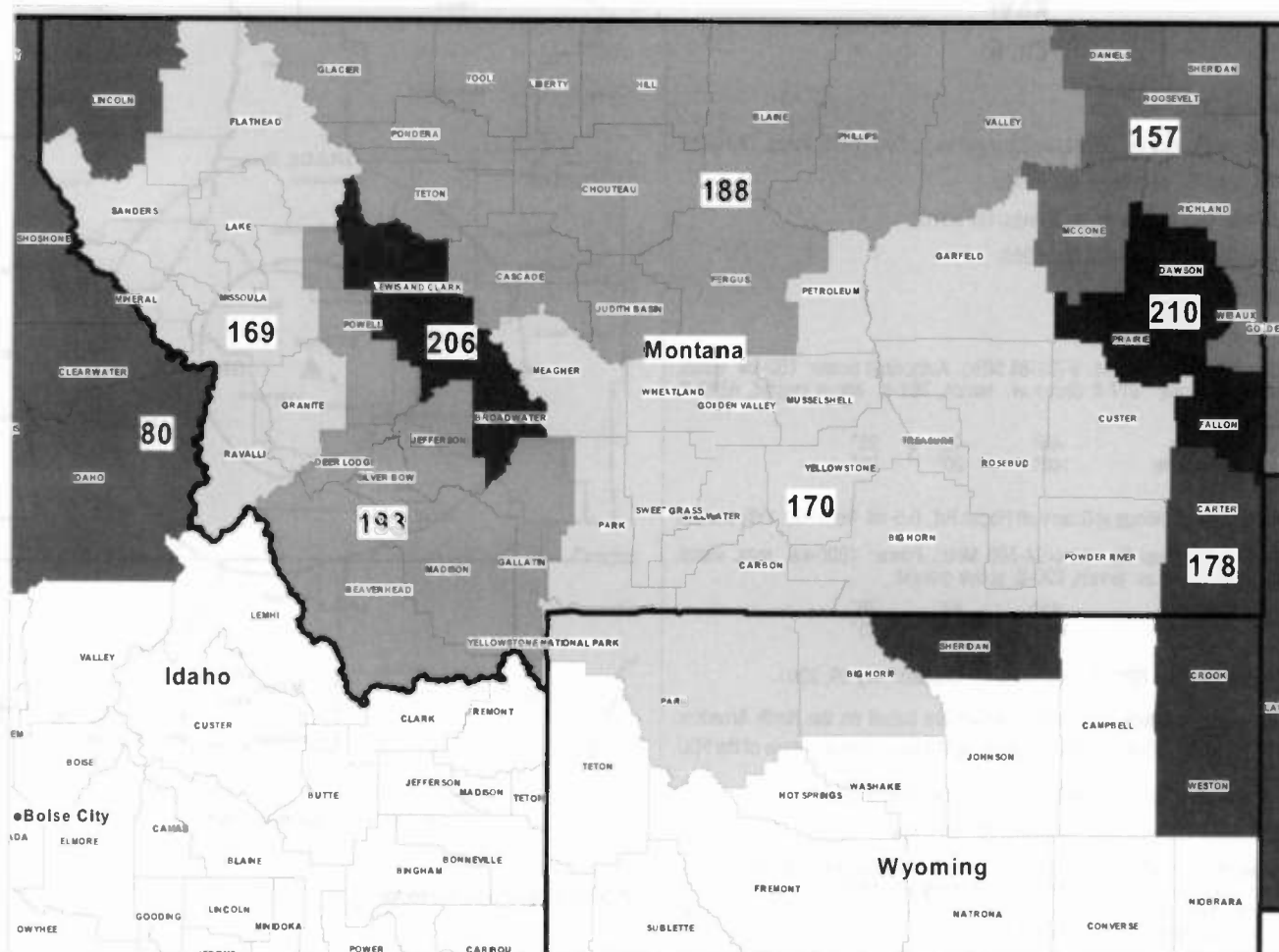
Began Operation: May 1, 2002.

Personnel:

Steve Roberts, General Manager.

City of License: East St. Louis. **Station DMA:** St. Louis, MO. **Rank:** 21.

Nielsen Data: Not available.



© 2005 Warren Communications News

MARKET	NIELSEN DMA TV HOUSEHOLDS	RANK
Spokane, WA	384,060	80
Minot-Bismarck-Dickinson, ND	135,760	157
Missoula, MT	103,810	169
Billings, MT	102,370	170
Rapid City, SD	93,220	178
Great Falls, MT	64,650	188
Butte-Bozeman, MT	57,680	193
Helena, MT	25,360	206
Glendive, MT	5,150	210

MARKET AREA COMMERCIAL STATIONS
KAYU-DT (30); KAYU-TV (28); KGPX (34); KHQ-DT (15); KHQ-TV (6); KREM-DT (20); KREM-TV (2); KSKN (22); KXLY-DT (13); KXLY-TV (4)
KBMY (17); KFYR-TV (5); KMCY (14); KMOT (10); KNDX (26); KQCD-TV (7); KUMV-TV (8); KXMA-TV (2); KXMB-DT (23); KXMB-TV (12); KXMC-TV (13); KXMD-TV (11); KXND (24)
KCFW-DT (38); KCFW-TV (9); KECI-DT (40); KECI-TV (13); KMMF (17); KPAX-DT (35); KPAX-TV (8); KTMF (23)
KHMT-DT (22); KHMT (4); KSVI-DT (18); KSVI (6); KTVQ (2); KULR-DT (11); KULR-TV (8); KYUS-TV (3)
KCLO-TV (15); KDUH-DT (7); KDUH-TV (4); KEVN-TV (7); KHSD-DT (10); KHSD-TV (11); KIVV-TV (5); KNBN (21); KOTA-DT (2); KOTA-TV (3); KSGW-DT (13); KSGW-TV (12); KSWY (7)
KBAB (13); KBBJ (9); KFBB-DT (8); KFBB-TV (5); KRTV (3); KTGF (16)
KBZK (7); KTVM-DT (33); KTVM (6); KKYB (18); KXLF-TV (4)
KMTF (10); KTVH (12)
KXGN-TV (5)

Montana *Digital* Station Totals as of December 1, 2004

	VHF	UHF	TOTAL
Commercial Television	2	6	8
Educational Television	0	1	1
	2	7	9

Montana Analog Station Totals as of December 1, 2004

	VHF	UHF	TOTAL
Commercial Television	18	4	22
Educational Television	2	0	2
	20	4	24

KSVI
Ch. 6

Network Service: ABC.

Licensee: Nexstar Finance Inc., 909 Lake Carolyn Pkwy., Suite 1450, Irving, TX 75039.

Studio: 445 S. 24th St. W, Billings, MT 59102.

Mailing Address: 445 S. 24th St. W, Billings, MT 59102.

Phone: 406-652-4743. **Fax:** 406-652-6963.

E-mail: ksvi@ksvi.com

Web Site: http://www.abc6fox4.com

Technical Facilities: Channel No. 6 (82-88 MHz). Authorized power: 100-kw visual, 10-kw aural. Antenna: 817-ft above av. terrain, 361-ft. above ground, 4222-ft. above sea level.

Latitude 45° 48' 26"
Longitude 108° 20' 25"

Transmitter: 8-mi. E of Billings at Quarry off Hogan Rd., 0.5-mi. from I-90, Yellowstone.

Digital Facilities: Channel No. 18 (494-500 MHz). Power: 1000-kw max. visual. Antenna: 746-ft above av. terrain, 290-ft. above ground.

Latitude 45° 48' 26"
Longitude 108° 20' 25"

FCC Digital File Number: BPCDT-19991029ACI. Granted: May 09, 2001.

Note: Latitude and longitude coordinates shown are based on the North American Datum of 1927 (NAD 27) as currently required by the Mass Media Bureau of the FCC.

LMA: Local marketing agreement with KHMT (F), Hardin-Billings.

Ownership: Nexstar Broadcasting Group Inc. (Group Owner).

Began Operation: January 8, 1993. Sale to Great Trails Broadcasting Corp. by Big Horn Communications Inc. approved by FCC February 4, 1998. Sale by Great Trails Broadcasting Corp. to Midwest Holding Partnership LP (Douglas Wolf), who then sold station to Quorum Broadcast Holdings Inc., consummated December 31, 1998 (Television Digest, Vol. 38:46). Merger of Quorum Broadcast Holdings Inc. into present owner approved by FCC October 30, 2003.

Represented (sales): Millennium Sales & Marketing.

Represented (legal): Drinker Biddle & Reath LLP.

Represented (engineering): Mullaney Engineering Inc.

Personnel:

Scott Bruce, Vice President & General Manager.

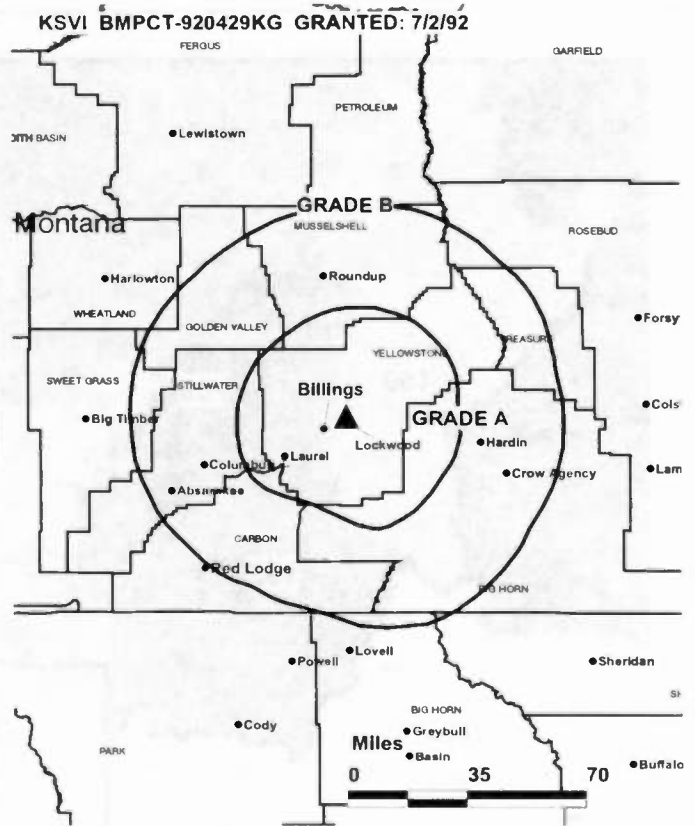
Kris Aschim, Promotion Director.

Tracy Flohr, Production Manager.

Tracy Schott, Traffic Manager.

Ron Walden, Chief Engineer.

Betty Kercher, Business Manager.



© 2005 Warren Communications News

Patricia King, Program Director.

Rates: On request.

City of License: Billings. **Station DMA:** Billings, MT. **Rank:** 170.

Circulation © 2004 Nielsen. Coverage based on Nielsen study.

GrandTotal	Cable TV Households	Non-cable TV Households	Total TV Households
Estimated Station Totals *	53,480	41,770	95,250
Average Weekly Circulation (2004)	29,641	19,071	48,712
Average Daily Circulation (2004)			18,085

Station DMA Total	Cable TV Households	Non-cable TV Households	Total TV Households
Estimated Station Totals *	53,480	41,770	95,250
Average Weekly Circulation (2004)	29,641	19,071	48,712
Average Daily Circulation (2004)			18,085

*Estimated station totals are sums of the Nielsen TV and Cable TV household estimates for each county in which the station registers viewing of more than 5% as per the Nielsen Survey Methods.

KSVI-DT
Ch. 18

Network Service: ABC.

Grantee: Nexstar Finance Inc., 909 Lake Carolyn Pkwy., Suite 1450, Irving, TX 75039.

Studio: 445 S. 24th St. W., Billings, MT 59102.

Mailing Address: 445 S. 24th St. W., Billings, MT 59102.

Phone: 406-652-4743. **Fax:** 406-652-6963.

E-mail: ksvi@ksvi.com

Web Site: <http://www.abc6fox4.com>

Technical Facilities: Channel No. 18 (494-500 MHz). Authorized power: 1000-kw max. visual. Antenna: 746-ft above av. terrain, 290-ft. above ground.

Latitude	45°	48'	26"
Longitude	108°	20'	25"

Note: Latitude and longitude coordinates shown are based on the North American Datum of 1927 (NAD 27) as currently required by the Mass Media Bureau of the FCC.

Ownership: Nexstar Broadcasting Group Inc. (Group Owner).

Began Operation: Station operating under Special Temporary Authority; no on-air date

Represented (legal): Drinker Biddle & Reath LLP.

Represented (sales): Millennium Sales & Marketing.

Personnel:

Scott Bruce, Vice President & General Manager.

Kris Aschim, Promotion Director.

Tracy Flohr, Production Manager.

Tracy Schott, Traffic Manager.

Roe Walden, Chief Engineer.

Betty Kercher, Business Manager.

Patricia King, Program Director.

City of License: Billings. **Station DMA:** Billings, MT. **Rank:** 170.

Nielsen Data: Not available.

KTVQ
Ch. 2

Network Service: CBS.

Licensee: KTVQ Communications Inc., 3203 3rd Ave. N, Billings, MT 59101.

Studio: 3203 3rd Ave. N, Billings, MT 59101.

Mailing Address: Box 2557, Billings, MT 59103.

Phone: 406-252-5611. **Fax:** 406-252-9938.

E-mail: mwallis@ktvq.com

Web Site: http://www.ktvq.com

Technical Facilities: Channel No. 2 (54-60 MHz). Authorized power: 100-kw visual, 10.2-kw aural. Antenna: 670-ft above av. terrain, 383-ft. above ground, 4183-ft. above sea level.

Latitude 45° 46' 00.2"
Longitude 108° 27' 26.7"

Transmitter: 2-mi. ESE of Billings on Sacrifice Cliff.

Digital Facilities: Channel No. 17 (488-494 MHz). Power: 18.1-kw max. visual. Antenna: 367-ft above av. terrain, 210-ft. above ground.

Latitude 45° 46' 00"
Longitude 108° 27' 27"

FCC Digital File Number: BPCDT-19991027ADP. Granted: September 25, 2003.

Note: Latitude and longitude coordinates shown are based on the North American Datum of 1927 (NAD 27) as currently required by the Mass Media Bureau of the FCC.

News Services: MTN, CNN Newsource, CBS Newspath, AP.

Ownership: Evening Post Publishing Co. (Group Owner).

Began Operation: November 9, 1953. Sale to SJL Inc. by Garryowen Corp. (J. S. Sample) approved by FCC December 21, 1983. Sale to KTVQ Communications Inc. approved by FCC March 16, 1992, but not consummated. Sale to present owner by SJL Inc. approved by FCC May 20, 1994.

Represented (sales): Petry Television Inc.

Represented (sales): Montana Television Network.

Represented (legal): Dow, Lohnes & Albertson PLLC.

Represented (engineering): Jansky & Bailey.

Personnel:

Monty Wallis, President & General Manager.

Dennis Lyle, Promotion Director.

Duane Crants, Production Manager.

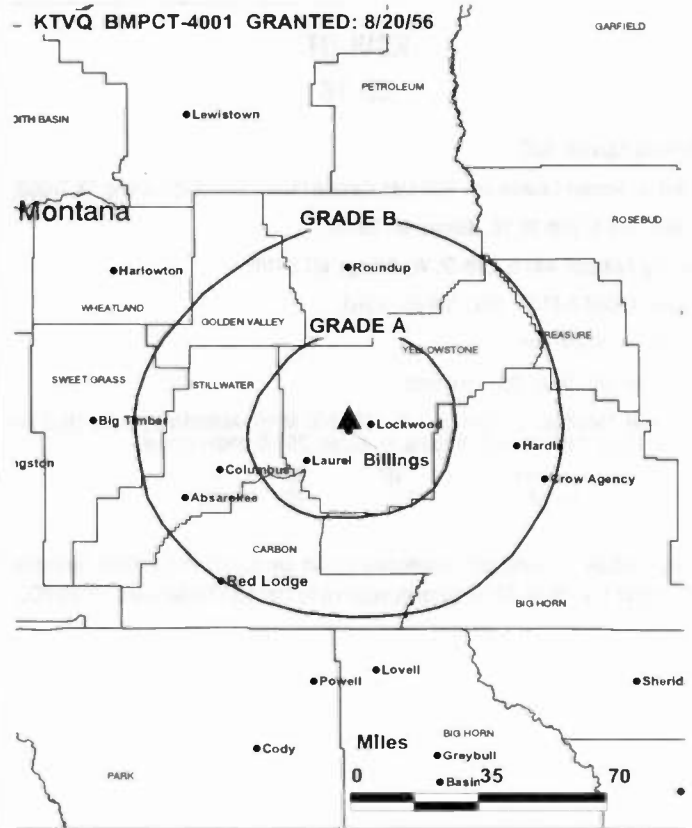
Pam Hofferber, Traffic Manager.

Tim Keating, Assistant & General Sales Manager.

Jon Stepanek, News Director.

John Webber, Chief Engineer.

Glenda Anderson, Business Manager.



© 2005 Warren Communications News

Highest 30 Sec. Rate: \$500.

City of License: Billings. **Station DMA:** Billings, MT. **Rank:** 170.

Circulation © 2004 Nielsen. Coverage based on Nielsen study.

GrandTotal	Cable TV Households	Non-cable TV Households	Total TV Households
Estimated Station Totals *	63,470	46,610	110,080
Average Weekly Circulation (2004)	49,471	25,330	74,801
Average Daily Circulation (2004)			45,005
Station DMA Total	Cable TV Households	Non-cable TV Households	Total TV Households
Estimated Station Totals *	53,890	43,180	97,070
Average Weekly Circulation (2004)	42,942	23,780	66,722
Average Daily Circulation (2004)			41,296
Other DMA Total	Cable TV Households	Non-cable TV Households	Total TV Households
Estimated Station Totals *	9,580	3,430	13,010
Average Weekly Circulation (2004)	6,529	1,550	8,079
Average Daily Circulation (2004)			3,709

*Estimated station totals are sums of the Nielsen TV and Cable TV household estimates for each county in which the station registers viewing of more than 5% as per the Nielsen Survey Methods.

KULR-DT
Ch. 11

Network Service: NBC.

Licensee: MMM License II LLC, 900 Laskin Rd., Virginia Beach, VA 23451.

Studio: 2045 Overland Ave., Billings, MT 59106.

Mailing Address: Box 80810, Billings, MT 59108.

Phone: 406-656-8000. **Fax:** 406-652-8207.

E-mail: jlangeliers@kulr.com

Web Site: <http://www.kulr8.com>

Technical Facilities: Channel No. 11 (198-204 MHz). Authorized power: 6.08-kw visual. Antenna: 626-ft above av. terrain, 360-ft. above ground.

Latitude	45°	45'	35"
Longitude	108°	27'	14"

Note: Latitude and longitude coordinates shown are based on the North American Datum of 1927 (NAD 27) as currently required by the Mass Media Bureau of the FCC.

Ownership: Max Media LLC (Group Owner).

Began Operation: May 6, 2002. Standard Definition.

Represented (legal): Smithwick & Belendluk PC.

Represented (sales): Continental Television Sales.

Personnel:

Bruce Cummings, President & General Manager.

Coleen Lind, Promotion Director.

Nathan Woodard, Production Manager.

Christy Klauder, Traffic Manager.

John Langeliers, General Sales Manager.

Toni Schneider, Local Sales Manager.

Blaire Martin, News & Public Affairs Director.

Mark Huller, Chief Engineer.

Marcie Hummel, Business Manager.

Linda Shandy, Program Director.

City of License: Billings. **Station DMA:** Billings, MT. **Rank:** 170.

Nielsen Data: Not available.

KULR-TV

Ch. 8

(Operates satellite KYUS, Miles City)

Network Service: NBC.

Licensee: MMM License II LLC, 900 Laskin Rd., Virginia Beach, VA 23451.

Studio: 2045 Overland Ave., Billings, MT 59102.

Mailing Address: Box 80810, Billings, MT 59108.

Phone: 406-656-8000. **Fax:** 406-652-8207.

E-mail: jlangeliers@kulr.com

Web Site: http://www.kulr8.com

Technical Facilities: Channel No. 8 (180-186 MHz). Authorized power: 316-kw visual, 38.9-kw aural. Antenna: 750-ft above av. terrain, 530-ft. above ground, 4249-ft. above sea level.

Latitude 45° 45' 35"
Longitude 108° 27' 13.6"

Transmitter: 2.7-mi. E of Billings.

Digital Facilities: Channel No. 11 (198-204 MHz). Power: 6.08-kw visual. Antenna: 626-ft above av. terrain, 360-ft. above ground.

Latitude 45° 45' 35"
Longitude 108° 27' 14"

FCC Digital File Number: BMPCDT-20010629ABC. Granted: October 03, 2002.

Note: Latitude and longitude coordinates shown are based on the North American Datum of 1927 (NAD 27) as currently required by the Mass Media Bureau of the FCC.

Satellite Earth Stations: Transmitter RCA; Andrew, 2.4-meter Ku-band; Vertex, 4.5-meter Ku-band; Scientific-Atlanta, 4.6-meter C-band; Harris, 6.1-meter C-band; Scientific-Atlanta, DX Antenna, Andrew receivers.

News Services: NBC News Channel, CNN Newsource, AP.

Ownership: Max Media LLC (Group Owner).

Began Operation: March 15, 1958. Sale to present owner by Wooster Republican Printing Co. approved by FCC June 9, 2004. Sale to Wooster Republican Printing Co. by Harriscop approved by FCC December 12, 1986 (Television Digest, Vol. 26:45). Sale to Harriscop by Crain-Snyder TV (Rex Baker, Arthur Miller & Thor Myhre) approved by FCC March 8, 1967 (Vol. 6:46). Sale to Crain-Snyder Television Inc. by Midland Empire Broadcasting Co. approved by FCC December 17, 1962 (Vol. 2:52).

Represented (sales): Continental Television Sales.

Represented (legal): Smithwick & Belendiuk PC.

Represented (engineering): Hammett & Edison Inc.

Personnel:

Bruce Cummings, President & General Manager.

Coleen Lind, Promotion Director.

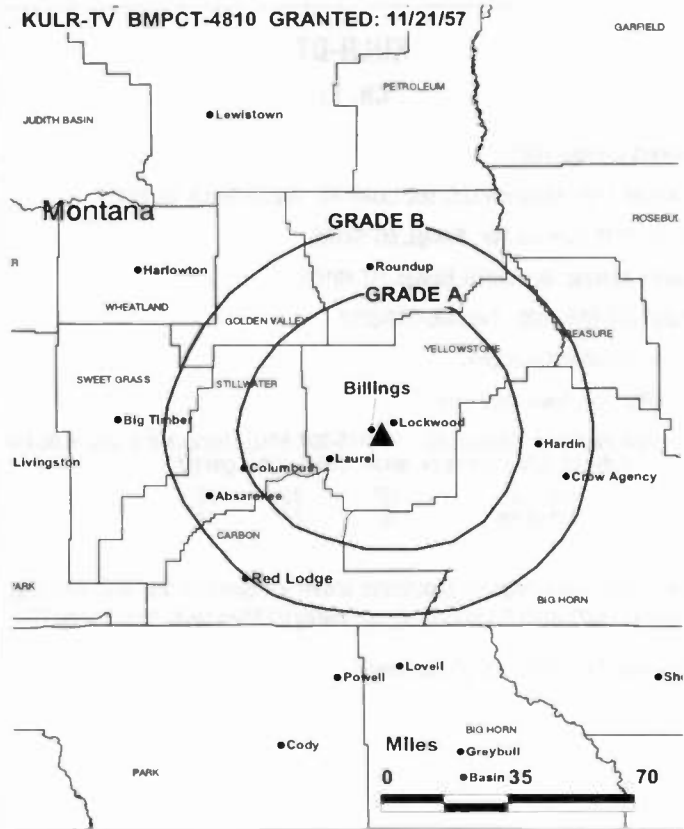
Nathan Woodard, Production Manager.

Christy Klauder, Traffic Manager.

John Langeliers, General Sales Manager.

Toni Schneider, Local Sales Manager.

Blaire Martin, News & Public Affairs Director.



© 2005 Warren Communications News

Mark Huller, Chief Engineer.

Marcie Hummel, Business Manager.

Linda Shandy, Program Director.

Highest 30 Sec. Rate: \$600.

City of License: Billings. **Station DMA:** Billings, MT. **Rank:** 170.

Circulation © 2004 Nielsen. Coverage based on Nielsen study.

GrandTotal	Cable TV Households	Non-cable TV Households	Total TV Households
Estimated Station Totals *	63,200	46,700	109,900
Average Weekly Circulation (2004)	39,655	23,032	62,687
Average Daily Circulation (2004)			33,462
Station DMA Total	Cable TV Households	Non-cable TV Households	Total TV Households
Estimated Station Totals *	53,890	43,180	97,070
Average Weekly Circulation (2004)	37,877	22,739	60,616
Average Daily Circulation (2004)			33,028
Other DMA Total	Cable TV Households	Non-cable TV Households	Total TV Households
Estimated Station Totals *	9,310	3,520	12,830
Average Weekly Circulation (2004)	1,778	293	2,071
Average Daily Circulation (2004)			434

*Estimated station totals are sums of the Nielsen TV and Cable TV household estimates for each county in which the station registers viewing of more than 5% as per the Nielsen Survey Methods.

KBZK
Ch. 7

Network Service: CBS.

Licensee: KCTZ Communications Inc., 134 Columbus St., Charleston, SC 29403.

Studio: 1128 E. Main St., Bozeman, MT 59715.

Mailing Address: 1128 E. Main St., Bozeman, MT 59715.

Phone: 406-586-3280. **Fax:** 406-586-4135.

E-mail: misty@kbak.com

Web Site: http://www.kbzk.com

Technical Facilities: Channel No. 7 (174-180 MHz). Authorized power: 44.1-kw visual, 4.41-kw aural. Antenna: 816-ft above av. terrain, 306-ft. above ground, 6916-ft. above sea level.

Latitude 45° 40' 24"
Longitude 110° 52' 02"

Requests CP for change to 43.7-kw visual, 909-ft above av. terrain, 335-ft. above ground, 6945-ft. above sea level; BPCT-20040730AHW.

Holds CP for change to 1122-ft above av. terrain, 305-ft. above ground, 6916-ft. above sea level; BMPCT-880812KF.

Transmitter: 1.75-mi. W of Hwy. 10, 7.7-mi. E of Bozeman.

Digital Facilities: Channel No. 13 (210-216 MHz). Power: 160-kw max. visual, aural. Antenna: 889-ft above av. terrain, 314-ft. above ground, 6925-ft. above sea level.

Latitude 45° 40' 24"
Longitude 110° 52' 02"

Note: Latitude and longitude coordinates shown are based on the North American Datum of 1927 (NAD 27) as currently required by the Mass Media Bureau of the FCC.

News Service: AP.

Ownership: Evening Post Publishing Co. (Group Owner).

Began Operation: September 1, 1987.

Represented (sales): Seltel Inc.

Personnel:

Ron Cass, Regional Manager.

Tim Gazy, Station & General Sales Manager.

Tim Gazy, General Sales Manager.

Chet Layman, News Director.

Judy Kingma, Program Director.

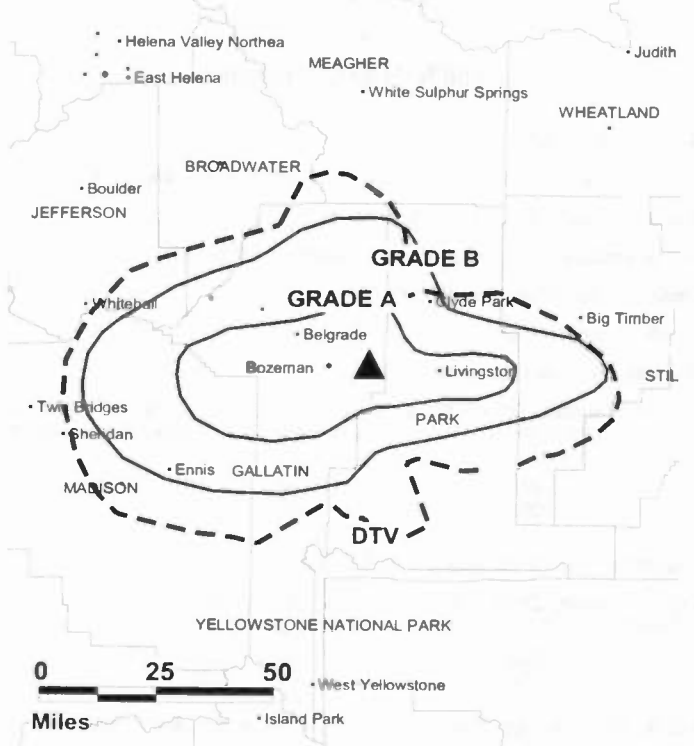
Mike Lease, Chief-Engineer.

Frank Palazzi, Production Manager.

Highest 30 Sec. Rate: \$150.

City of License: Bozeman. **Station DMA:** Butte-Bozeman, MT. **Rank:** 193.

KBZK BPCT-880812KFE GRANTED: 9/5/91



© 2005 Warren Communications News

Circulation © 2004 Nielsen. Coverage based on Nielsen study.

GrandTotal	Cable TV Households	Non-cable TV Households	Total TV Households
Estimated Station Totals *	13,600	14,200	27,800
Average Weekly Circulation (2004)	9,152	6,347	15,499
Average Daily Circulation (2004)			7,795
Station DMA Total	Cable TV Households	Non-cable TV Households	Total TV Households
Estimated Station Totals *	13,110	14,200	27,310
Average Weekly Circulation (2004)	9,125	6,347	15,472
Average Daily Circulation (2004)			7,783
Other DMA Total	Cable TV Households	Non-cable TV Households	Total TV Households
Estimated Station Totals *	490	0	490
Average Weekly Circulation (2004)	27	0	27
Average Daily Circulation (2004)			12

*Estimated station totals are sums of the Nielsen TV and Cable TV household estimates for each county in which the station registers viewing of more than 5% as per the Nielsen Survey Methods.

KTVM
Ch. 6
 (Satellite of KECI, Missoula)

Network Service: NBC.

Licensee: BlueStone License Holdings Inc., 8802 Shannon Way, Wichita, KS 67206.

Studio: 750 Dewey Blvd., Suite 1, Butte, MT 59701.

Mailing Address: 201 S. Wallace, Suite A5, Bozeman, MT 59715.

Phone: 406-586-0296. **Fax:** 406-586-0554.

E-mail: news@ktvm.com

Web Site: http://www.nbcmontana.com

Technical Facilities: Channel No. 6 (82-88 MHz). Authorized power: 100-kw visual, 12.5-kw aural. Antenna: 1936-ft above av. terrain, 213-ft. above ground, 8458-ft. above sea level.

Latitude 46° 00' 27"
 Longitude 112° 26' 30"

Transmitter: On mountain peak, 2.6-mi. E of Butte.

Digital Facilities: Channel No. 33 (584-590 MHz). Power: 300-kw max. visual. Antenna: 1811-ft above av. terrain, 50-ft. above ground.

Latitude 46° 00' 27"
 Longitude 112° 26' 30"

FCC Digital File Number: BMPCDT-20010723AAI. Granted: August 24, 2001.

Note: Latitude and longitude coordinates shown are based on the North American Datum of 1927 (NAD 27) as currently required by the Mass Media Bureau of the FCC.

Multichannel TV Sound: Stereo only.

Satellite Earth Station: Transmitter RCA; Andrew, 2.8-meter Ku-band.

News Services: NBC News Channel, AP.

Ownership: BlueStone TV Holdings Inc. (Group Owner).

Began Operation: May 15, 1970. Sale to present owner by Lamco Communications Inc. approved by FCC April 29, 2004. Sale to Lamco Communications Inc. by Precht Communications Inc. approved by FCC April 29, 1998.

Represented (sales): Katz Television.

Represented (legal): Hogan & Hartson LLP.

Represented (engineering): Cohen, Dippell & Everist PC.

Personnel:

Keith Sommer, General Manager.

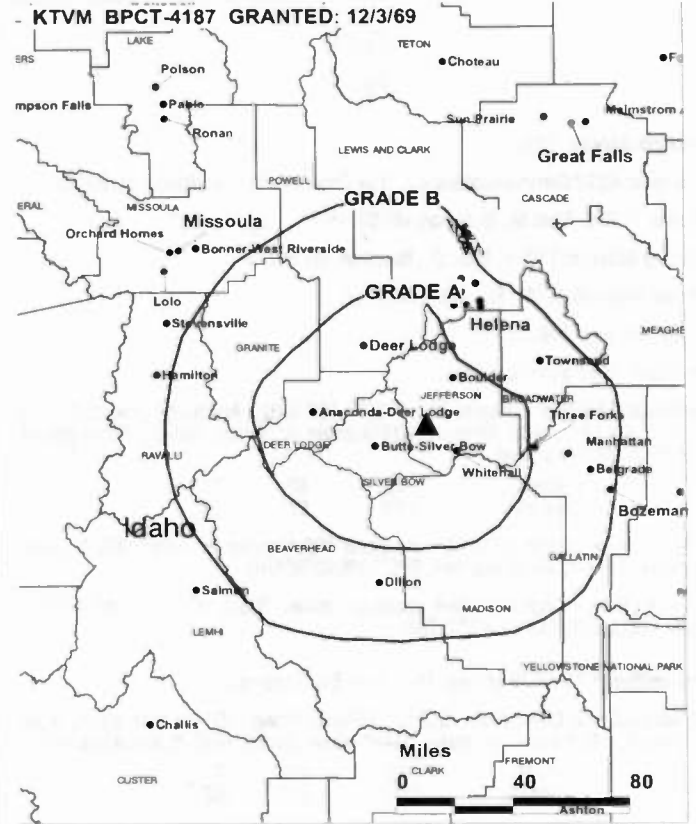
Sherry Kay, Traffic Manager.

Steve Fetveit, Station, General Sales & Production Manager.

Jim Harmon, News Director.

Billy Ward, Chief Engineer.

Jean Zosel, Program Director.



© 2005 Warren Communications News

Rates: On request.

City of License: Butte. **Station DMA:** Butte-Bozeman, MT. **Rank:** 193.

Circulation © 2004 Nielsen. Coverage based on Nielsen study.

GrandTotal	Cable TV Households	Non-cable TV Households	Total TV Households
Estimated Station Totals *	29,720	28,080	57,800
Average Weekly Circulation (2004)	20,347	10,664	31,011
Average Daily Circulation (2004)			15,859
Station DMA Total	Cable TV Households	Non-cable TV Households	Total TV Households
Estimated Station Totals *	29,230	28,080	57,310
Average Weekly Circulation (2004)	20,320	10,664	30,984
Average Daily Circulation (2004)			15,851
Other DMA Total	Cable TV Households	Non-cable TV Households	Total TV Households
Estimated Station Totals *	490	0	490
Average Weekly Circulation (2004)	27	0	27
Average Daily Circulation (2004)			8

*Estimated station totals are sums of the Nielsen TV and Cable TV household estimates for each county in which the station registers viewing of more than 5% as per the Nielsen Survey Methods.

KTVM-DT
Ch. 33

Network Service: NBC.

Licensee: BlueStone License Holdings Inc., 8802 Shannon Way, Wichita, KS 67206.

Studio: 750 Dewey Blvd., Suite 1, Butte, MT 59701.

Mailing Address: 201 S. Wallace, Suite A5, Bozeman, MT 59715.

Phone: 406-586-0296. **Fax:** 406-586-0554.

E-mail: news@ktvm.com

Web Site: <http://www.nbcmontana.com>

Technical Facilities: Channel No. 33 (584-590 MHz). Authorized power: 300-kw max. visual. Antenna: 1811-ft above av. terrain, 50-ft. above ground.

Latitude	46°	00'	27"
Longitude	112°	26'	30"

Note: Latitude and longitude coordinates shown are based on the North American Datum of 1927 (NAD 27) as currently required by the Mass Media Bureau of the FCC.

Ownership: BlueStone TV Holdings Inc. (Group Owner).

Began Operation: February 28, 2002. Standard Definition. Operating under Special Temporary Authority at 6.19-kw max. visual. Standard Definition.

Represented (legal): Hogan & Hartson LLP.

Represented (sales): Katz Television.

Personnel:

Keith Sommer, General Manager.

Sherry Kay, Traffic Manager.

Steve Fetveit, Station, General Sales & Production Manager.

Jim Harmon, News Director.

Billy Ward, Chief Engineer.

Jean Zosel, Program Director.

City of License: Butte. **Station DMA:** Butte-Bozeman, MT. **Rank:** 193.

Nielsen Data: Not available.

KWYB
Ch. 18

Network Service: ABC.

Licensee: MMM License LLC, 900 Laskin Rd., Virginia Beach, VA 23451.

Studio: 505 W. Park, Butte, MT 59701.

Mailing Address: 505 W. Park, Butte, MT 59701.

Phone: 406-782-7185; 406-542-8900. **Fax:** 406-723-9269.

E-mail: jay@kwyb.com

Web Site: http://www.kwyb.com

Technical Facilities: Channel No. 18 (494-500 MHz). Authorized power: 2690-kw max. visual, 262-kw aural. Antenna: 1919-ft above av. terrain, 262-ft. above ground, 8442-ft. above sea level.

Latitude 46° 00' 24"
Longitude 112° 26' 30"

Holds CP for change to 1774.4-kw max. visual; transmitter to 0.3-mi. E of Butte, 500-ft. S of KTVM(TV) tower. BMPCT-970915KE.

Transmitter: 3.1-mi. E of Butte.

Digital Facilities: Channel No. 19 (500-506 MHz). Power: 125-kw max. visual. Antenna: 8441-ft above av. terrain, 262-ft. above ground.

Latitude 46° 00' 24"
Longitude 112° 26' 33"

FCC Digital File Number: BPCDT-19991101AJX. Granted: June 14, 2002.

Note: Latitude and longitude coordinates shown are based on the North American Datum of 1927 (NAD 27) as currently required by the Mass Media Bureau of the FCC.

Ownership: Max Media LLC (Group Owner).

Began Operation: September 27, 1996. Sale to present owner by Continental Television Network Inc. approved by FCC February 5, 2001.

Represented (sales): Blair Television.

Represented (legal): Reddy, Begley & McCormick.

Represented (engineering): Peter V. Gureckis & Associates.

Personnel:

Linda Tracey, Promotion Manager.

Chip Njaa, Production Manager.

LeRay Babb, Traffic Manager.

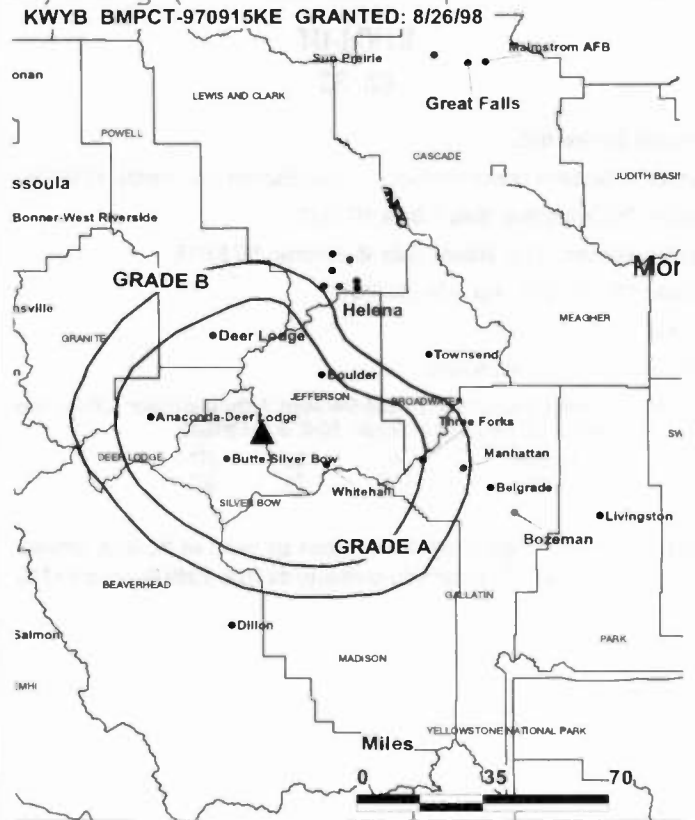
Jay Trinder, Station Manager.

Roy Lee, Sales Manager.

Melissa Mooney, National Sales Manager.

Linda Gray, President.

Mike Warner, Director of Engineering.



© 2005 Warren Communications News

Clay Meissner, Business Manager.

Linda Julius, Program Director.

Highest 30 Sec. Rate: \$450.

City of License: Butte. **Station DMA:** Butte-Bozeman, MT. **Rank:** 193.

Circulation © 2004 Nielsen. Coverage based on Nielsen study.

GrandTotal	Cable TV Households	Non-cable TV Households	Total TV Households
Estimated Station Totals *	26,090	25,290	51,380
Average Weekly Circulation (2004)	14,146	3,873	18,019
Average Daily Circulation (2004)			6,984

Station DMA Total	Cable TV Households	Non-cable TV Households	Total TV Households
Estimated Station Totals *	26,090	25,290	51,380
Average Weekly Circulation (2004)	14,146	3,873	18,019
Average Daily Circulation (2004)			6,984

*Estimated station totals are sums of the Nielsen TV and Cable TV household estimates for each county in which the station registers viewing of more than 5% as per the Nielsen Survey Methods.

Montana — Butte

**KXLF-TV
Ch. 4**

Network Service: CBS.

Licensee: KXLF Communications Inc., Box 3500, Butte, MT 59702.

Studio: 1003 S. Montana St., Butte, MT 59701.

Mailing Address: 1003 S. Montana St., Butte, MT 59701.

Phone: 406-496-8400. **Fax:** 406-782-8906.

E-mail: kxlf@kxlf.com

Web Site: http://www.kxlf.com

Technical Facilities: Channel No. 4 (66-72 MHz). Authorized power: 100-kw visual, 20-kw aural. Antenna: 1892-ft above av. terrain, 199-ft. above ground, 8450-ft. above sea level.

Latitude 46° 00' 27"
Longitude 112° 26' 30"

Transmitter: 3-mi. E of Butte on XL Heights.

Digital Facilities: Channel No. 15 (476-482 MHz). Power: 22.2-kw max. visual. Antenna: 1772-ft above av. terrain, 80-ft. above ground.

Latitude 46° 00' 27"
Longitude 112° 26' 30"

FCC Digital File Number: BPCDT-19991029AHG. Granted: January 30, 2004.

Note: Latitude and longitude coordinates shown are based on the North American Datum of 1927 (NAD 27) as currently required by the Mass Media Bureau of the FCC.

Multichannel TV Sound: Separate audio program.

Satellite Earth Stations: Transmitter Harris; RCA, Ku-band; Harris, 6.1-meter; Harris receivers.

News Services: Montana TV Network News, AP.

Ownership: Evening Post Publishing Co. (Group Owner).

Began Operation: August 14, 1953. Sale to present owner by SJL Inc. approved by FCC October 31, 1986. Sale to SJL Inc. by Garryowen Corp. (J. S. Sample) approved by FCC December 23, 1983. Sale to Garyowen by Ed Craney approved by FCC January 18, 1961 (Television Digest, Vol. 16:42; 17:4).

Represented (legal): Dow, Lohnes & Albertson PLLC.

Personnel:

Pat Cooney, President & General Manager.

Pam Chlittenben, Promotion Director.

Lynn Hopewell, Operations Manager.

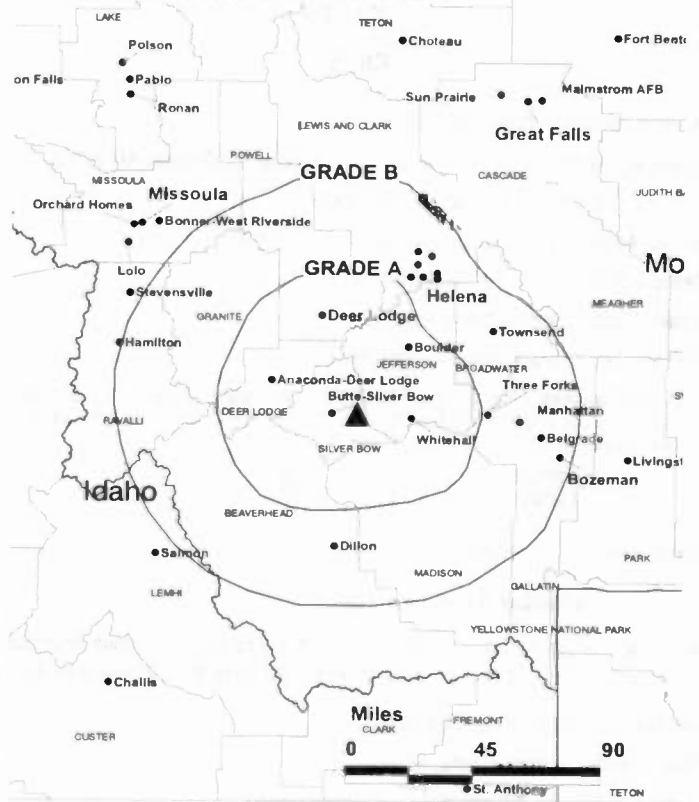
Phil Konechy, News Director.

Ron Schlosser, Chief Engineer.

Heidi LePalm, Business Manager.

Highest 30 Sec. Rate: \$325.

KXLF-TV BPCT-3765 GRANTED: 5/12/66



© 2005 Warren Communications News

City of License: Butte. **Station DMA:** Butte-Bozeman, MT. **Rank:** 193.

Circulation © 2004 Nielsen. Coverage based on Nielsen study.

GrandTotal	Cable TV Households	Non-cable TV Households	Total TV Households
Estimated Station Totals *	16,610	42,570	59,180
Average Weekly Circulation (2004)	13,590	8,455	22,045
Average Daily Circulation (2004)			14,128
Station DMA Total	Cable TV Households	Non-cable TV Households	Total TV Households
Estimated Station Totals *	16,120	28,080	44,200
Average Weekly Circulation (2004)	13,271	7,163	20,434
Average Daily Circulation (2004)			13,466
Other DMA Total	Cable TV Households	Non-cable TV Households	Total TV Households
Estimated Station Totals *	490	14,490	14,980
Average Weekly Circulation (2004)	319	1,292	1,611
Average Daily Circulation (2004)			662

*Estimated station totals are sums of the Nielsen TV and Cable TV household estimates for each county in which the station registers viewing of more than 5% as per the Nielsen Survey Methods.

KXGN-TV
Ch. 5

Network Service: NBC, FOX, CBS.

Licensee: Glendive Broadcasting Corp., 210 S. Douglas St., Glendive, MT 59330.

Studio: 210 S. Douglas St., Glendive, MT 59330.

Mailing Address: 210 S. Douglas St., Glendive, MT 59330.

Phone: 406-377-3377. Fax: 406-365-2181.

E-mail: studios@glendivebroadcasting.com

Web Site: http://www.glendivebroadcasting.com

Technical Facilities: Channel No. 5 (76-82 MHz). Authorized power: 14.8-kw visual, 2.95-kw aural. Antenna: 513-ft above av. terrain, 158-ft. above ground, 2818-ft. above sea level.

Latitude 47° 03' 15"
Longitude 104° 40' 45"

Transmitter: 4-mi. SE of city.

FCC Digital File Number: Ch. 15. (pending).

Note: Latitude and longitude coordinates shown are based on the North American Datum of 1927 (NAD 27) as currently required by the Mass Media Bureau of the FCC.

AM Affiliate: KXGN, 1-kw, 1400 kHz.

News Service: National Weather Service.

Ownership: Glendive Broadcasting Corp. (Group Owner).

Began Operation: November 1, 1957.

Represented (sales): Millennium Sales & Marketing.

Represented (engineering): Mullaney Engineering Inc.

Personnel:

Paul Sturlaugson, General Manager.

Wayne Harbig, Production Director.

Nikki Mannon, Traffic Manager.

Jill Page, Office Manager.

Jon Arneson, Sales Manager.

Ed Agre, News Director.

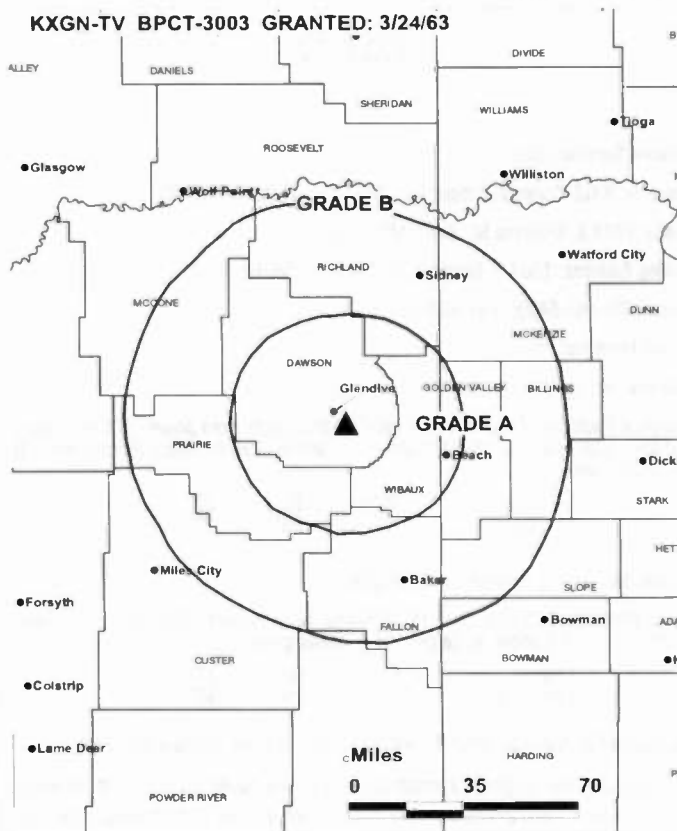
Mike Huseby, Chief Engineer.

Laurie Harbig, Program & Promotion Director.

Highest 30 Sec. Rate: \$150.

City of License: Glendive. Station DMA: Glendive, MT. Rank: 210.

KXGN-TV BPCT-3003 GRANTED: 3/24/63



Circulation © 2004 Nielsen. Coverage based on Nielsen study.

GrandTotal	Cable TV Households	Non-cable TV Households	Total TV Households
Estimated Station Totals *	7,650	5,020	12,670
Average Weekly Circulation (2004)	3,850	732	4,582
Average Daily Circulation (2004)			2,395
Station OMA Total	Cable TV Households	Non-cable TV Households	Total TV Households
Estimated Station Totals *	3,390	1,590	4,980
Average Weekly Circulation (2004)	2,365	520	2,885
Average Daily Circulation (2004)			1,673
Other OMA Total	Cable TV Households	Non-cable TV Households	Total TV Households
Estimated Station Totals *	4,260	3,430	7,690
Average Weekly Circulation (2004)	1,485	212	1,697
Average Daily Circulation (2004)			722

*Estimated station totals are sums of the Nielsen TV and Cable TV household estimates for each county in which the station registers viewing of more than 5% as per the Nielsen Survey Methods.

KFBB-DT
Ch. 8

Network Service: ABC.

Licensee: KFBB LLC, Hwy. 87 N, Box 1139, Great Falls, MT 59403.

Studio: 3200 Old Havre Hwy., Black Eagle, MT 59414.

Mailing Address: Box 1139, Great Falls, MT 59403.

Phone: 406-453-4377. **Fax:** 406-727-9703.

E-mail: kfbf@kfbf.com

Web Site: <http://www.kfbf.com>

Technical Facilities: Channel No. 8 (180-186 MHz). Authorized power: 3.39-kw max. visual. Antenna: 479-ft above av. terrain, 400-ft. above ground.

Latitude	47°	32'	08.2"
Longitude	111°	17'	02.1"

Note: Latitude and longitude coordinates shown are based on the North American Datum of 1927 (NAD 27) as currently required by the Mass Media Bureau of the FCC.

Ownership: Wooster Republican Printing Co. (Group Owner).

Began Operation: March 25, 2002. Standard Definition.

Represented (engineering): Hammitt & Edison Inc.

Represented (legal): Baker & Hostetler LLP.

Represented (sales): Continental Television Sales.

Personnel:

Susan Johnson, General Manager.

Marty Wilcox, Promotion Director.

Andy Ashcraft, Production Manager.

Kim Flood, Traffic Manager.

Sue Johnson, General Sales Manager.

Karen Venetz, Local Sales Manager.

Brenda Paynter, News Director.

John Brady, Chief Engineer.

Debbie Britzius, Business Manager.

Christy Baldry, Programming Director.

City of License: Great Falls. **Station DMA:** Great Falls, MT. **Rank:** 188.

Nielsen Data: Not available.

KFBB-TV
Ch. 5

Network Service: ABC.

Licensee: KFBB LLC, Hwy. 87 N, Box 1139, Great Falls, MT 59403.

Studio: 3200 Old Havre Hwy., Black Eagle, MT 59414.

Mailing Address: Box 1139, Great Falls, MT 59403.

Phone: 406-453-4377. **Fax:** 406-727-9703.

E-mail: kfbb@kfbb.com

Web Site: http://www.kfbb.com

Technical Facilities: Channel No. 5 (76-82 MHz). Authorized power: 100-kw visual, 20-kw aural. Antenna: 590-ft above av. terrain, 540-ft. above ground, 4310-ft. above sea level.

Latitude 47° 32' 08"
Longitude 111° 17' 02"

Transmitter: U.S. Hwy. 87, 1-mi. N of Missouri River, Great Falls.

Digital Facilities: Channel No. 8 (180-186 MHz). Power: 3.39-kw max. visual. Antenna: 479-ft above av. terrain, 400-ft. above ground.

Latitude 47° 32' 08.2"
Longitude 111° 17' 02.1"

FCC Digital File Number: BPCDT-20010905AAC. Granted: March 14, 2002.

Note: Latitude and longitude coordinates shown are based on the North American Datum of 1927 (NAD 27) as currently required by the Mass Media Bureau of the FCC.

Satellite Earth Stations: Transmitter Harris; Vertex, 4.5-meter Ku-band; Andrew, 4.5-meter; Microdyne, 7-meter; M/A-Com, Avantek, Microdyne receivers.

News Services: National Weather Service, ABC NewsOne, AP.

Ownership: Wooster Republican Printing Co. (Group Owner).

Began Operation: March 21, 1954. Sale to Max Media LLC approved by FCC October 22, 2004, but not yet consummated. Sale to present owner by Advance Corp. approved by FCC April 26, 1982 (Television Digest, Vol. 22:8). Sale to Advance by Harriscope Broadcasting Corp. approved by FCC April 21, 1977. Sale to Harriscope by David E. Bright, Ernest Scanlon & Daniel O'Shea approved by FCC May 23, 1962 (Vol. 2:11, 22). Sale to Bright, Scanlon & O'Shea by Joseph P. Wilkins and associates approved by FCC January 27, 1960 (Vol. 16:3, 5).

Represented (sales): Continental Television Sales.

Represented (legal): Baker & Hostetler LLP.

Represented (engineering): Hammett & Edison Inc.

Personnel:

Susan Johnson, General Manager.

Marty Wilcox, Promotion Director.

Andy Ashcraft, Production Manager.

Kim Flood, Traffic Manager.

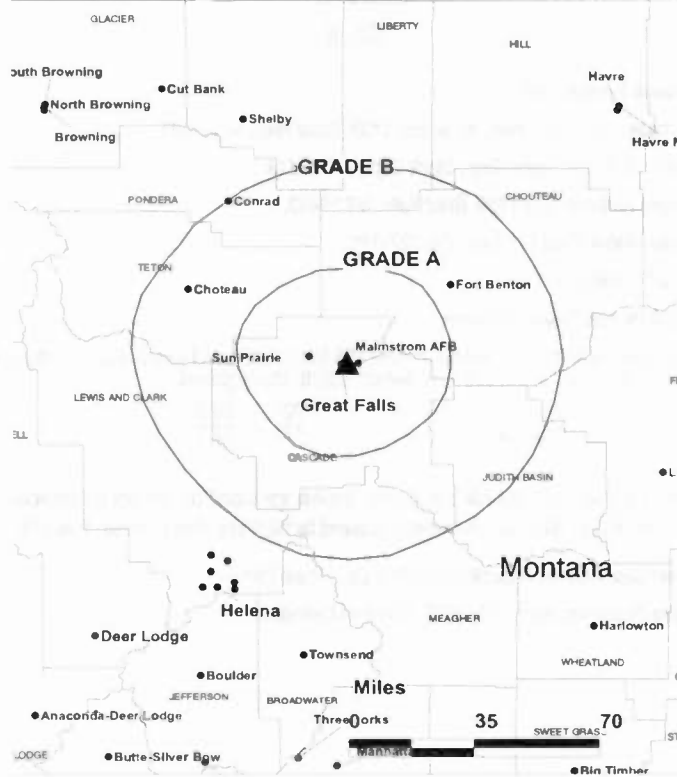
Sue Johnson, General Sales Manager.

Karen Venetz, Local Sales Manager.

Brenda Paynter, News Director.

Debbie Britzius, Business Manager.

KFBB-TV BPCT-4340 GRANTED: 5/7/70



© 2005 Warren Communications News

John Brady, Chief Engineer.

Christy Baldry, Programming Director.

Highest 30 Sec. Rate: \$450.

City of License: Great Falls. **Station DMA:** Great Falls, MT. **Rank:** 188.

Circulation © 2004 Nielsen. Coverage based on Nielsen study.

GrandTotal	Cable TV Households	Non-cable TV Households	Total TV Households
Estimated Station Totals *	37,370	31,310	68,680
Average Weekly Circulation (2004)	24,766	13,212	37,978
Average Daily Circulation (2004)			17,180
Station DMA Total	Cable TV Households	Non-cable TV Households	Total TV Households
Estimated Station Totals *	35,350	27,710	63,060
Average Weekly Circulation (2004)	23,733	12,965	36,698
Average Daily Circulation (2004)			16,774
Other DMA Total	Cable TV Households	Non-cable TV Households	Total TV Households
Estimated Station Totals *	2,020	3,600	5,620
Average Weekly Circulation (2004)	1,033	247	1,280
Average Daily Circulation (2004)			406

*Estimated station totals are sums of the Nielsen TV and Cable TV household estimates for each county in which the station registers viewing of more than 5% as per the Nielsen Survey Methods.

Montana — Great Falls

**KRTV
Ch. 3**

Network Service: CBS.

Licensee: KRTV Communications Inc., Box 2989, Great Falls, MT 59403.

Studio: 3300 Old Havre Hwy., Black Eagle, MT 59414.

Mailing Address: Box 2989, Great Falls, MT 59403.

Phone: 406-791-5400. **Fax:** 406-791-5479.

E-mail: bill@krtv.com

Web Site: http://www.krtv.com

Technical Facilities: Channel No. 3 (60-66 MHz). Authorized power: 100-kw visual, 10-kw aural. Antenna: 586-ft above av. terrain, 557-ft. above ground, 4100-ft. above sea level.

Latitude 47° 32' 09"
Longitude 111° 17' 02"

Transmitter: U.S. Hwy. 87, 1-mi. N of Missouri River, Great Falls.

Digital Facilities: Channel No. 7 (174-180 MHz). Power: 160-kw visual, aural. Antenna: 591-ft above av. terrain, 509-ft. above ground, 4052-ft. above sea level.

Latitude 47° 32' 009"
Longitude 111° 17' 002"

Note: Latitude and longitude coordinates shown are based on the North American Datum of 1927 (NAD 27) as currently required by the Mass Media Bureau of the FCC.

Multichannel TV Sound: Separate audio program.

Satellite Earth Stations: Transmitter Harris; Prodelin, 3.2-meter C-band; RCA, 4.5-meter Ku-band; DH Satellite, 5-meter Ku-band; Scientific-Atlanta, M/A-Corn, Agile Omni receivers.

News Services: Montana TV Network News, AP.

Ownership: Evening Post Publishing Co. (Group Owner).

Began Operation: October 5, 1958. Sale to present owner by SJL Inc. approved by FCC October 31, 1986. Sale to SJL Inc. by Garryowen Corp. approved by FCC December 21, 1983. Sale to Garryowen by Dan Snyder & associates approved by FCC February 28, 1969. Sale to Dan Snyder & associates by Francis N. & Robert R. Laird approved by FCC October 1, 1958 (Television Digest, Vol. 14:40).

Represented (sales): Pety Television Inc.

Represented (legal): Dow, Lohnes & Albertson PLLC.

Personnel:

William Preston, President & General Manager.

Tim Luinstra, Production Coordinator.

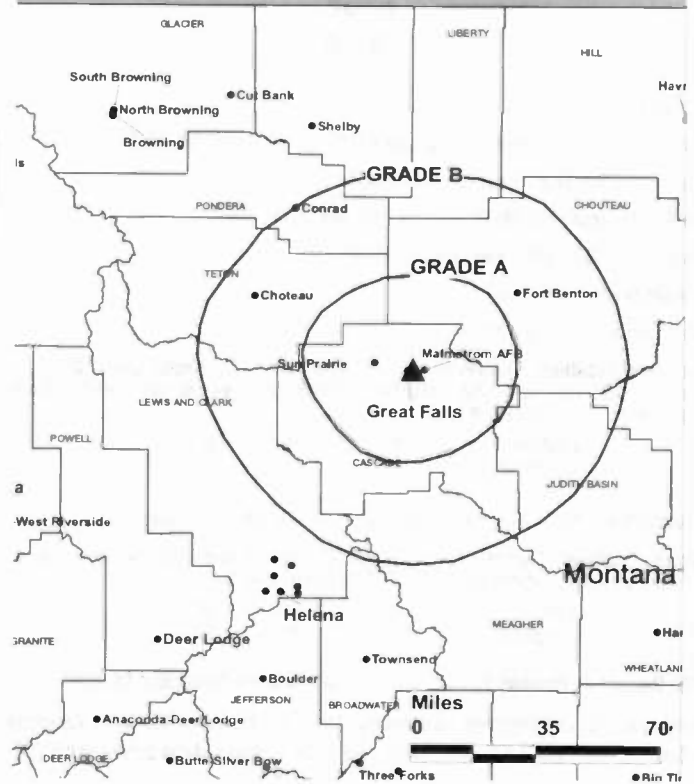
Roxanna Ratray, Traffic Manager, Promotion Director & Program Coordinator.

Art Taft, General & Local Sales Manager.

Julie Klesh, News Director.

Marlowe Rames, Chief Engineer.

KRTV BPCT-4457 GRANTED: 10/18/71



Connie Walter, Business Manager.

Rates: On request.

City of License: Great Falls. **Station DMA:** Great Falls, MT. **Rank:** 188.

Circulation © 2004 Nielsen. Coverage based on Nielsen study.

GrandTotal	Cable		Non-cable		Total
	TV Households	TV Households	TV Households	TV Households	
Estimated Station Totals *	35,350	27,710	63,060		
Average Weekly Circulation (2004)	28,868	14,081	42,949		
Average Daily Circulation (2004)			27,330		

Station DMA Total	Cable		Non-cable		Total
	TV Households	TV Households	TV Households	TV Households	
Estimated Station Totals *	35,350	27,710	63,060		
Average Weekly Circulation (2004)	28,868	14,081	42,949		
Average Daily Circulation (2004)			27,330		

*Estimated station totals are sums of the Nielsen TV and Cable TV household estimates for each county in which the station registers viewing of more than 5% as per the Nielsen Survey Methods.

Montana — Great Falls

KTGF Ch. 16

Network Service: NBC.

Licensee: MMM License LLC, 900 Laskin Rd., Virginia Beach, VA 23451.

Studio: 118 6th St. S, Great Falls, MT 59405.

Mailing Address: 118 6th St. S, Great Falls, MT 59405.

Phone: 406-761-8816. **Fax:** 406-454-3484.

E-mail: jpmay@ktgf.com

Web Site: http://www.ktgf.com

Technical Facilities: Channel No. 16 (482-488 MHz). Authorized power: 2030-kw max. visual, 203-kw aural. Antenna: 1046-ft above av. terrain, 769-ft. above ground, 4619-ft. above sea level.

Latitude	47°	36'	26"
Longitude	111°	21'	27"

Transmitter: 3.5-mi. W of Bootlegger Trail, 7-mi. N of Missouri River.

Digital Facilities: Channel No. 45 (656-662 MHz). Power: 157-kw max. visual. Antenna: 4557-ft above av. terrain, 708-ft. above ground.

Latitude	47°	36'	26"
Longitude	111°	21'	27"

FCC Digital File Number: BPCDT-19991101AIO. Granted: September 18, 2001.

Note: Latitude and longitude coordinates shown are based on the North American Datum of 1927 (NAD 27) as currently required by the Mass Media Bureau of the FCC.

Multichannel TV Sound: Stereo only.

Satellite Earth Stations: Transmitter Comark; Scientific-Atlanta, 4-meter Ku-band; Paraclipse, 4-meter C-band; Vertex, 5-meter Ku-band; Microdyne, M/A-Com receivers.

News Service: AP.

Ownership: Max Media LLC (Group Owner).

Began Operation: September 21, 1986. Sale to Destiny Communications LLC (Damell Washington) approved by FCC October 22, 2004, but not yet consummated. Sale to The KTGF Trust, Paul T. Lucci, Trustee dismissed by FCC September 20, 2004 at applicant's request. Sale to present owner by Continental Television Network Inc. approved by FCC February 5, 2001.

Represented (sales): Blair Television.

Represented (legal): Reddy, Begley & McCormick LLP.

Represented (engineering): Peter V. Gureckis & Associates.

Personnel:

Jack May, General Manager.

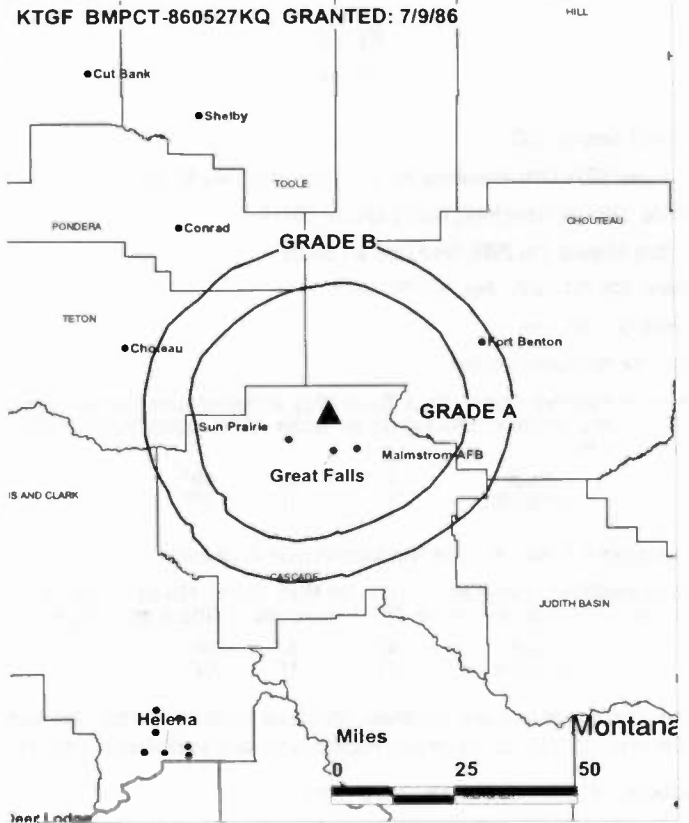
Linda Tracy, Promotion Manager.

Linda Julius, Program Director.

Hayes Delisle, Production Manager.

LeRay Babb, Traffic Manager.

Melissa Mooney, National Sales Manager.



© 2005 Warren Communications News

Linda Gray, President.

Martin Hastings, Chief Engineer.

Clay Meissner, Business Manager.

Highest 30 Sec. Rate: \$700.

City of License: Great Falls. **Station DMA:** Great Falls, MT. **Rank:** 188.

Circulation © 2004 Nielsen. Coverage based on Nielsen study.

GrandTotal	Cable TV Households	Non-cable TV Households	Total TV Households
Estimated Station Totals *	35,350	22,090	57,440
Average Weekly Circulation (2004)	22,764	9,521	32,285
Average Daily Circulation (2004)			13,936
Station DMA Total	Cable TV Households	Non-cable TV Households	Total TV Households
Estimated Station Totals *	35,350	22,090	57,440
Average Weekly Circulation (2004)	22,764	9,521	32,285
Average Daily Circulation (2004)			13,936

*Estimated station totals are sums of the Nielsen TV and Cable TV household estimates for each county in which the station registers viewing of more than 5% as per the Nielsen Survey Methods.

KHMT-DT
Ch. 22

Network Service: FOX.

Grantee: Mission Broadcasting Inc., 544 Red Rock Dr., Wadsworth, OH 44281.

Studio: 445 S. 24th St. W, Billings, MT 59102.

Mailing Address: 445 S. 24th St. W, Billings, MT 59102.

Phone: 406-652-7366. **Fax:** 406-652-6963.

E-mail: khmt@khmt.com

Web Site: <http://www.abc6fox4.com>

Technical Facilities: Channel No. 22 (518-524 MHz). Authorized power: 1000-kw max. visual. Antenna: 945-ft above av. terrain, 513-ft. above ground.

Latitude	45°	44'	24"
Longitude	108°	08'	18"

Note: Latitude and longitude coordinates shown are based on the North American Datum of 1927 (NAD 27) as currently required by the Mass Media Bureau of the FCC.

Ownership: Mission Broadcasting Inc. (Group Owner).

Began Operation: Station operating under Special Temporary Authority; no on-air date

Represented (legal): Drinker Biddle & Reath LLP.

Represented (sales): Millennium Sales & Marketing.

Personnel:

Bill Burkhart, General Manager.

Kris Aschim, Promotion Director.

Tracy Schott, Traffic Manager.

Scott Smith, Operations Manager.

Kim White, Local Sales Manager.

Ron Walden, Chief Engineer.

Betty Kercher, Business Manager.

Patricia King, Program Director.

City of License: Hardin. **Station DMA:** Billings, MT. **Rank:** 170.

Nielsen Data: Not available.

KHMT
(formerly KOUS-TV)
Ch. 4

Network Service: FOX.

Licensee: Mission Broadcasting Inc., 544 Red Rock Dr., Wadsworth, OH 44281.

Studio: 445 S. 24th St. W, Billings, MT 59102.

Mailing Address: 445 S. 24th St. W, Billings, MT 59102.

Phone: 406-652-7366. **Fax:** 406-652-6963.

E-mail: khmt@khmt.com

Web Site: http://www.abc6fox4.com

Technical Facilities: Channel No. 4 (66-72 MHz). Authorized power: 100-kw visual, 10-kw aural. Antenna: 1060-ft above av. terrain, 628-ft. above ground, 4688-ft. above sea level.

Latitude 45° 44' 29"
Longitude 108° 08' 19"

Transmitter: Pryor Star Rte., Billings.

Digital Facilities: Channel No. 22 (518-524 MHz). Power: 1000-kw max. visual. Antenna: 945-ft above av. terrain, 513-ft. above ground.

Latitude 45° 44' 24"
Longitude 108° 08' 18"

FCC Digital File Number: BPCDT-19991101AKB. Granted: September 26, 2001.

Note: Latitude and longitude coordinates shown are based on the North American Datum of 1927 (NAD 27) as currently required by the Mass Media Bureau of the FCC.

LMA: Local marketing agreement with KSVI (A), Billings.

Ownership: Mission Broadcasting Inc. (Group Owner).

Began Operation: November 26, 1980. Pro forma assignment to present owner by Kenos Broadcasting II Inc. (David Smith) approved by FCC December 22, 2003. Sale to Kenos Broadcasting II Inc. (David Smith) by VHR Broadcasting Inc. approved by FCC December 17, 2003. Sale to VHR Broadcasting Inc. by Wolf Mountain Broadcasting Inc. approved by FCC November 29, 2001.

Represented (legal): Drinker Biddle & Reath LLP.

Represented (sales): Millennium Sales & Marketing.

Personnel:

Bill Burkhart, General Manager.

Kris Aschim, Promotion Director.

Tracy Schott, Traffic Manager.

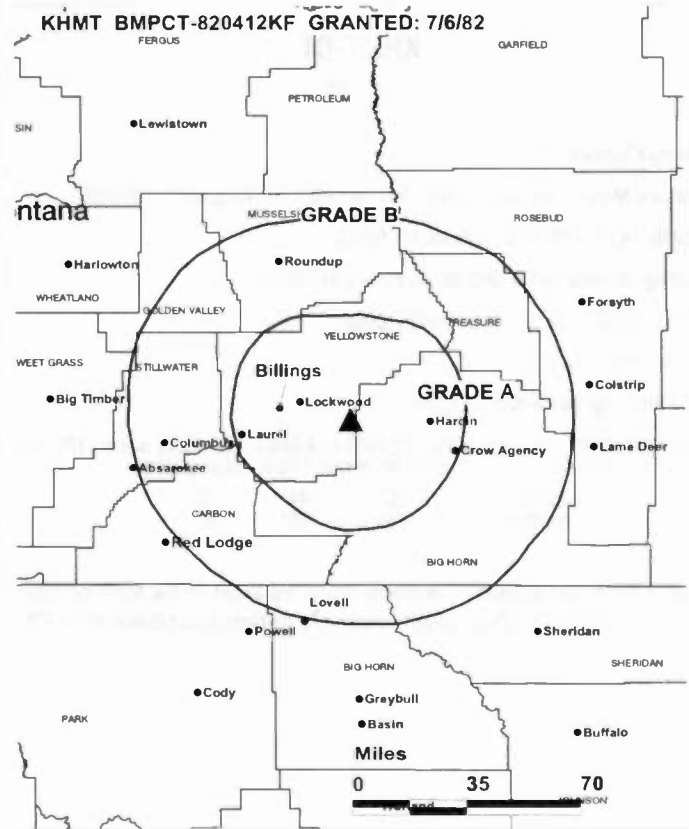
Scott Smith, Operations Manager.

Kim White, Local Sales Manager.

Ron Walden, Chief Engineer.

Betty Kercher, Business Manager.

Patricia King, Program Director.



© 2005 Warren Communications News

Highest 30 Sec. Rate: \$250.

City of License: Hardin. **Station DMA:** Billings, MT. **Rank:** 170.

Circulation © 2004 Nielsen. Coverage based on Nielsen study.

GrandTotal	Cable TV Households	Non-cable TV Households	Total TV Households
Estimated Station Totals *	52,690	42,760	95,450
Average Weekly Circulation (2004)	20,767	12,894	33,661
Average Daily Circulation (2004)			11,604
Station DMA Total	Cable TV Households	Non-cable TV Households	Total TV Households
Estimated Station Totals *	52,690	40,300	92,990
Average Weekly Circulation (2004)	20,767	12,650	33,417
Average Daily Circulation (2004)			11,543
Other DMA Total	Cable TV Households	Non-cable TV Households	Total TV Households
Estimated Station Totals *	0	2,460	2,460
Average Weekly Circulation (2004)	0	244	244
Average Daily Circulation (2004)			61

*Estimated station totals are sums of the Nielsen TV and Cable TV household estimates for each county in which the station registers viewing of more than 5% as per the Nielsen Survey Methods.

KBBJ

Ch. 9

Network Service: NBC.

Licensee: Sunbelt Communications Co., 1500 Foremaster Lane, Las Vegas, NV 89101.

Studio: 100 Lyndale Ave., Suite A, Helena, MT 59604.

Mailing Address: 100 Lyndale Ave., Suite A, Helena, MT 59604.

Phone: 406-457-1212. **Fax:** 406-442-5106.

E-mail: ktvh@ktvh.com

Technical Facilities: Channel No. 9 (186-192 MHz). Authorized power: 9-kw visual.
Antenna: 1302-ft above av. terrain, 43-ft. above ground, 4852-ft. above sea level.

Latitude	48°	20'	32"
Longitude	109°	43'	41"

Note: Latitude and longitude coordinates shown are based on the North American Datum of 1927 (NAD 27) as currently required by the Mass Media Bureau of the FCC.

Ownership: Sunbelt Communications Co. (Group Owner).

Began Operation: January 2, 2001.

Personnel:

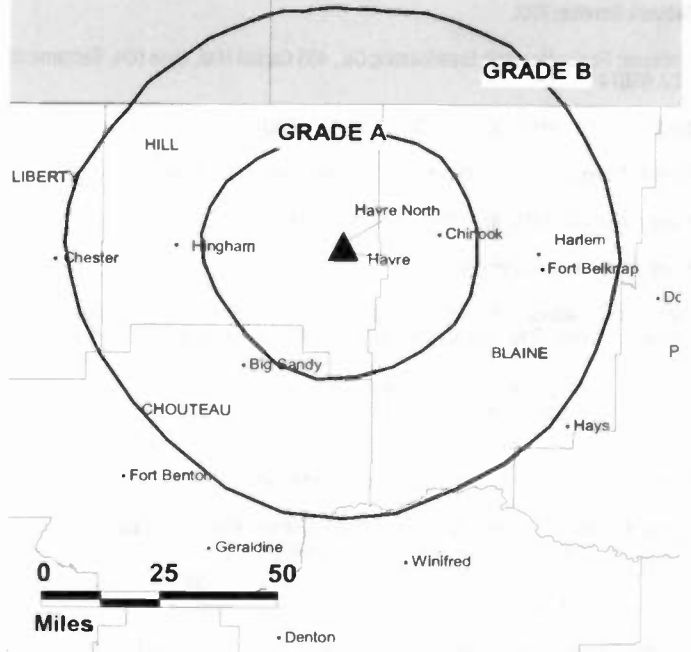
Kathy Ernst, General Manager.

Ken Haynes, Chief Engineer.

City of License: Havre. **Station DMA:** Great Falls, MT. **Rank:** 188.

Nielsen Oata: Not available.

KBBJ BMPCT-20000425ABA GRANTED: 10/23/2000



© 2005 Warren Communications News

Montana — Helena

KMTF
Ch. 10

Network Service: PAX.

Licensee: Rocky Mountain Broadcasting Co., 455 Capitol Mall, Suite 604, Sacramento, CA 95814.

Studio: 100 W. Lindale St., Suite B, Helena, MT 59601.

Mailing Address: 100 W. Lindale St., Suite 604, Helena, MT 59601.

Phone: 406-457-1010; 457-2753. **Fax:** 406-442-5106.

E-mail: palbertson@ktvh.com

Technical Facilities: Channel No. 10 (192-198 MHz). Authorized power: 217-kw visual. Antenna: 2332-ft above av. terrain, 138-ft. above ground, 7934-ft. above sea level.

Latitude 46° 49' 35"
Longitude 111° 42' 32"

Transmitter: Hogback Mountain, 21.2-mi. NE of Helena.

Digital Facilities: Channel No. 29 (560-566 MHz). Power: 100-kw max. visual. Antenna: 2287-ft above av. terrain, 90-ft. above ground.

Latitude 46° 49' 35"
Longitude 111° 42' 33"

FCC Digital File Number: BPCDT-19991101AJT. Granted: October 18, 2001.

Note: Latitude and longitude coordinates shown are based on the North American Datum of 1927 (NAD 27) as currently required by the Mass Media Bureau of the FCC.

Ownership: Uhlmann & Latshaw Broadcasting LLC (Group Owner).

Began Operation: August 15, 1998.

Represented (legal): Dow, Lohnes & Albertson PLLC.

Represented (engineering): du Treil, Lundin & Rackley Inc.

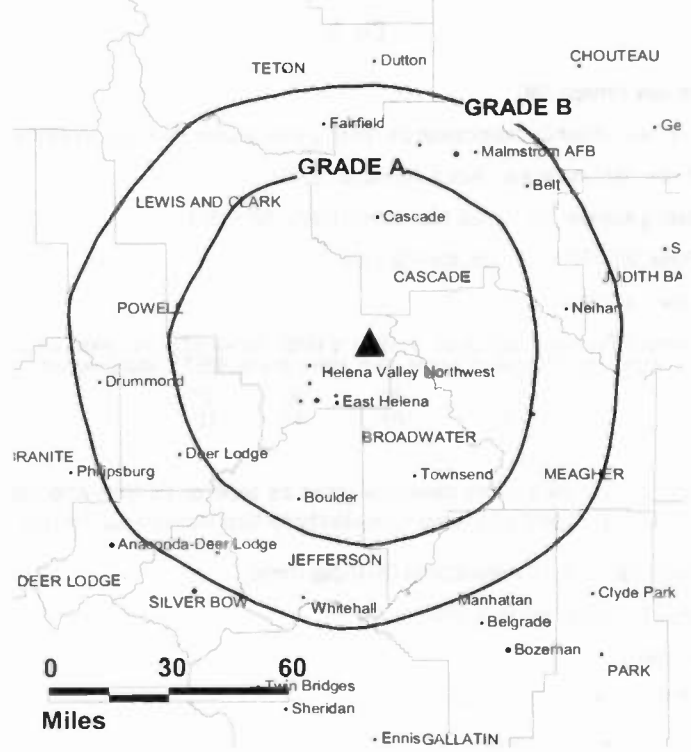
Personnel:

Paul Albertson, Station Manager.

Rates: On request.

City of License: Helena. **Station DMA:** Helena, MT. **Rank:** 206.

KMTF BMPCT-980204KE GRANTED: 3/17/99



© 2005 Warren Communications News

Circulation © 2004 Nielsen. Coverage based on Nielsen study.

GrandTotal	Cable TV Households	Non-cable TV Households	Total TV Households
Estimated Station Totals *	13,690	10,730	24,420
Average Weekly Circulation (2004)	2,054	1,411	3,465
Average Daily Circulation (2004)			1,009

Station DMA Total	Cable TV Households	Non-cable TV Households	Total TV Households
Estimated Station Totals *	13,690	10,730	24,420
Average Weekly Circulation (2004)	2,054	1,411	3,465
Average Daily Circulation (2004)			1,009

*Estimated station totals are sums of the Nielsen TV and Cable TV household estimates for each county in which the station registers viewing of more than 5% as per the Nielsen Survey Methods.

Montana — Helena

**KTVH
Ch. 12**

Network Service: NBC.

Licensee: Bear Tooth Communications Co., 1500 Foremaster Lane, Las Vegas, NV 89101.

Studio: 100 W. Lyndale Ave., Helena, MT 59601.

Mailing Address: Box 6125, Helena, MT 59604.

Phone: 406-457-1212. **Fax:** 406-442-5106.

E-mail: kaerst@ktvh.com

Web Site: http://www.ktvh.com

Technical Facilities: Channel No. 12 (204-210 MHz). Authorized power: 180-kw visual, 10.5-kw aural. Antenna: 2333-ft above av. terrain, 144-ft. above ground, 7943-ft. above sea level.

Latitude 46° 49' 35"
Longitude 111° 42' 33"

Transmitter: Hogback Mountain, approx. 22-mi. NE of Helena.

Digital Facilities: Channel No. 14 (470-476 MHz). Power: 140-kw max. visual. Antenna: 2287-ft above av. terrain, 90-ft. above ground.

Latitude 46° 49' 35"
Longitude 111° 42' 33"

FCC Digital File Number: BPCDT-19991029AAX. Granted: October 22, 2001.

Note: Latitude and longitude coordinates shown are based on the North American Datum of 1927 (NAD 27) as currently required by the Mass Media Bureau of the FCC.

Satellite Earth Stations: Transmitter Harris; Paraclipse, 3-meter C-band; AFC, 3-meter Ku-band; Vertex, 4.6-meter Ku-band; Microdyne, M/A-Com, DX Antenna receivers.

News Services: NBC News Channel, AP.

Ownership: Sunbelt Communications Co. (Group Owner).

Began Operation: January 1, 1958. Left air February 5, 1959; resumed operation August 6, 1959 (Television Digest, Vol. 15:6, 33, 36). Sale to Helena TV Inc. by Joseph S. Sample, who took over all properties from Ed Craney, approved by FCC January 18, 1961 (Vol. 16:42; 17:4). Sale to Capital City by Helena TV Inc. approved by FCC June 5, 1963 (Vol. 3:23). Transfer of control to Tim Babcock by Paul B. McAdam & A. W. Scribner approved by FCC December 18, 1968. Sale to Lynn H. Koch, et al., by Tim Babcock approved by FCC November 29, 1979. Sale to Donna G. Bradley, Lyle A. Courtneage & Lundberg approved by FCC April 22, 1985. Sale to Big Sky Broadcasting LP approved by FCC August 4, 1988. Sale to Grapevine Communications Inc. approved by FCC November 22, 1996 but never consummated. Sale to present owner by Big Sky Broadcasting LP approved by FCC May 15, 1997.

Represented (sales): Blair Television.

Represented (legal): Gerald S. Rourke.

Personnel:

Kathy Ernst, General Manager & General Sales Manager.

Carrie Stewart, Marketing Specialist.

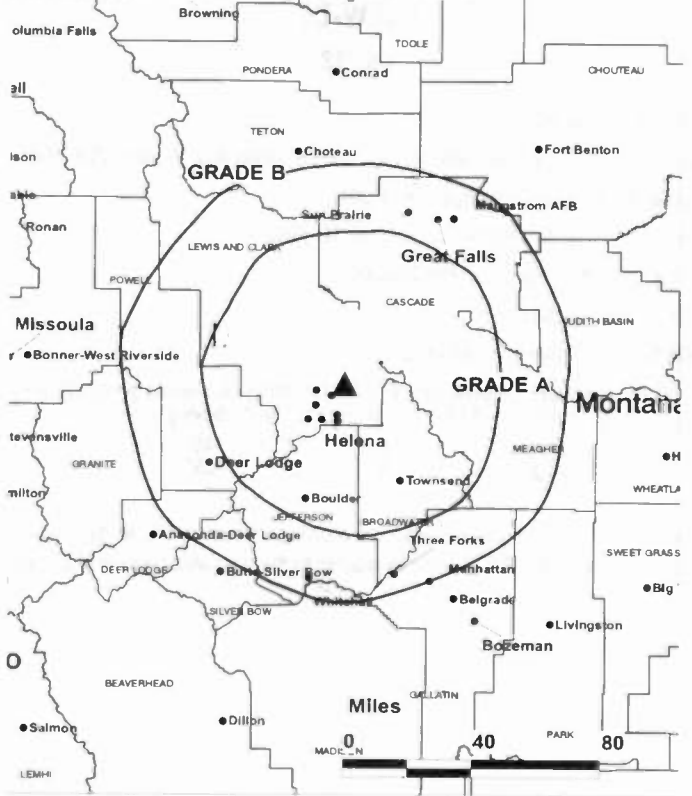
Greg Pace, Creative Services & Promotion Manager.

Carl Clark, Traffic Manager.

Shawn Harkness, News & Production Director.

Mike Anderson, Chief Engineer.

KTVH BMPCT-811005KI GRANTED: 11/3/81



© 2005 Warren Communications News

Wendy Bingham, Business Manager.

Barb Monroy, Program Director.

Highest 30 Sec. Rate: \$400.

City of License: Helena. **Station DMA:** Helena, MT. **Rank:** 206.

Circulation © 2004 Nielsen. Coverage based on Nielsen study.

Grand Total	Cable TV Households	Non-cable TV Households	Total TV Households
Estimated Station Totals *	21,920	15,770	37,690
Average Weekly Circulation (2004)	12,857	6,544	19,401
Average Daily Circulation (2004)			10,406
Station DMA Total	Cable TV Households	Non-cable TV Households	Total TV Households
Estimated Station Totals *	14,180	10,730	24,910
Average Weekly Circulation (2004)	10,894	6,014	16,908
Average Daily Circulation (2004)			9,444
Other DMA Total	Cable TV Households	Non-cable TV Households	Total TV Households
Estimated Station Totals *	7,740	5,040	12,780
Average Weekly Circulation (2004)	1,963	530	2,493
Average Daily Circulation (2004)			962

*Estimated station totals are sums of the Nielsen TV and Cable TV household estimates for each county in which the station registers viewing of more than 5% as per the Nielsen Survey Methods.

KCFW-DT
Ch. 38

Network Service: NBC.

Grantee: BlueStone License Holdings Inc., 8802 Shannon Way, Wichita, KS 67206.

Studio: 401 First Ave. E, Kalispell, MT 59901.

Mailing Address: 401 First Ave. E, Kalispell, MT 59901.

Phone: 406-755-5239. **Fax:** 406-752-8002.

E-mail: news@kcfw.com

Web Site: <http://www.nbcmontana.com>

Technical Facilities: Channel No. 38 (614-620 MHz). Authorized power: 29.9-kw max. visual. Antenna: 2749-ft above av. terrain, 188-ft. above ground.

Latitude	48°	00'	48"
Longitude	114°	21'	55"

Note: Latitude and longitude coordinates shown are based on the North American Datum of 1927 (NAD 27) as currently required by the Mass Media Bureau of the FCC.

Ownership: BlueStone TV Holdings Inc. (Group Owner).

Began Operation: February 1, 2002. Standard Definition.

Represented (legal): Hogan & Hartson LLP.

Represented (sales): Katz Television.

Personnel:

Keith Sommer, General Manager & National Sales Manager.

Shari Kay Austin, Traffic Manager.

Steve Fetzzeit, Local Sales Manager.

Jim Harmon, News Director.

Charlie Cannaliato, Chief Engineer.

Danni Gray, Business Manager.

Jean Zosel, Program, Promotion & Marketing Director.

City of License: Kalispell. **Station DMA:** Missoula, MT. **Rank:** 169.

Nielsen Data: Not available.

KCFW-TV
Ch. 9
(Satellite of KECI-TV, Missoula)

Network Service: NBC.

Licensee: BlueStone License Holdings Inc., 8802 Shannon Way, Wichita, KS 67206.

Studio: 401 First Ave. E, Kalispell, MT 59901.

Mailing Address: 401 First Ave. E, Kalispell, MT 59901.

Phone: 406-755-5239. **Fax:** 406-752-8002.

E-mail: news@kcfw.com

Web Site: http://www.nbcmontana.com

Technical Facilities: Channel No. 9 (186-192 MHz). Authorized power: 26.5-kw visual, 5.3-kw aural. Antenna: 2794-ft above av. terrain, 240-ft. above ground, 6898-ft. above sea level.

Latitude 48° 00' 48"
 Longitude 114° 21' 55"

Transmitter: Blacktail Mountain, 6.5-mi. W of Lakeside, MT.

Digital Facilities: Channel No. 38 (614-620 MHz). Power: 29.9-kw max. visual. Antenna: 2749-ft above av. terrain, 188-ft. above ground.

Latitude 48° 00' 48"
 Longitude 114° 21' 55"

FCC Digital File Number: BPCDT-19991026ABY. Granted: October 18, 2001.

Note: Latitude and longitude coordinates shown are based on the North American Datum of 1927 (NAD 27) as currently required by the Mass Media Bureau of the FCC.

Multichannel TV Sound: Stereo only.

Satellite Earth Station: Transmitter Harris; Andrew, 2.8-meter Ku-band.

News Services: NBC News Channel, AP.

Ownership: BlueStone TV Holdings Inc. (Group Owner).

Began Operation: June 10, 1968. Sale to present owner by Lamco Communications Inc. approved by FCC April 29, 2004. Sale to Lamco Communications Inc. by Precht Communications Inc. approved by FCC April 29, 1998.

Represented (sales): Katz Television.

Represented (legal): Hogan & Hartson LLP.

Represented (engineering): Cohen, Dippell & Everist PC.

Personnel:

Keith Sommer, General Manager & National Sales Manager.

Shari Kay Austin, Traffic Manager.

Steve Fetveit, Local Sales Manager.

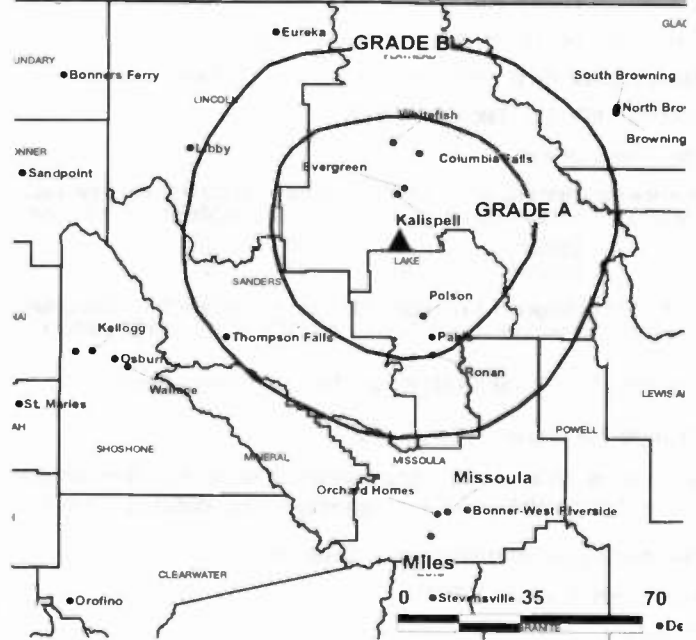
Jim Harmon, News Director.

Charlie Cannaliato, Chief Engineer.

Danni Gray, Business Manager.

Jean Zosel, Program, Promotion & Marketing Director.

KCFW-TV BPCT-3985 GRANTED: 12/20/67



© 2005 Warren Communications News

Rates: On request.

City of License: Kalispell. **Station DMA:** Missoula, MT. **Rank:** 169.

Circulation © 2004 Nielsen. Coverage based on Nielsen study.

GrandTotal	Cable TV Households	Non-cable TV Households	Total TV Households
Estimated Station Totals *	19,970	30,160	50,130
Average Weekly Circulation (2004)	14,990	9,029	24,019
Average Daily Circulation (2004)			13,673
Station DMA Total	Cable TV Households	Non-cable TV Households	Total TV Households
Estimated Station Totals *	16,490	24,040	40,530
Average Weekly Circulation (2004)	13,093	8,551	21,644
Average Daily Circulation (2004)			12,306
Other DMA Total	Cable TV Households	Non-cable TV Households	Total TV Households
Estimated Station Totals *	3,480	6,120	9,600
Average Weekly Circulation (2004)	1,897	478	2,375
Average Daily Circulation (2004)			1,367

*Estimated station totals are sums of the Nielsen TV and Cable TV household estimates for each county in which the station registers viewing of more than 5% as per the Nielsen Survey Methods.

KBAO
Ch. 13

Network Service: NBC.

Licensee: Sunbelt Communicatllons Co., 1500 Foremaster Lane, Las Vegas, NV 89101.

Studio: 100 W. Lindale Ave., Suite A, Helena, MT 59604.

Mailing Address: 100 W. Lindale Ave., Suite A, Helena, MT 59604.

Phone: 406-457-1212. Fax: 406-442-5106.

E-mail: ktvh@ktvh.com

Technical Facilities: Channel No. 13 (210-216 MHz). Authorized power: 5-kw visual.
Antenna: 1929-ft above av. terrain, 190-ft. above ground, 5869-ft. above sea level.

Latitude	47°	10'	46"
Longitude	109°	32'	05"

Holds CP for change to 5.3-kw visual, 1880-ft above av. terrain, 26-ft. above ground, 5823-ft. above sea level; lat. 47° 10' 40", long. 109° 32' 05", BMPCT-990520KE.

Transmitter: NW 1/4 of SE 1/4 of Section 2, T16N, R17E, Fergus County.

FCC Digital File Number: Ch. 21. (pending).

Note: Latitude and longitude coordinates shown are based on the North American Datum of 1927 (NAD 27) as currently required by the Mass Media Bureau of the FCC.

Ownership: Sunbelt Communications Co. (Group Owner).

Began Operation: January 3, 2001.

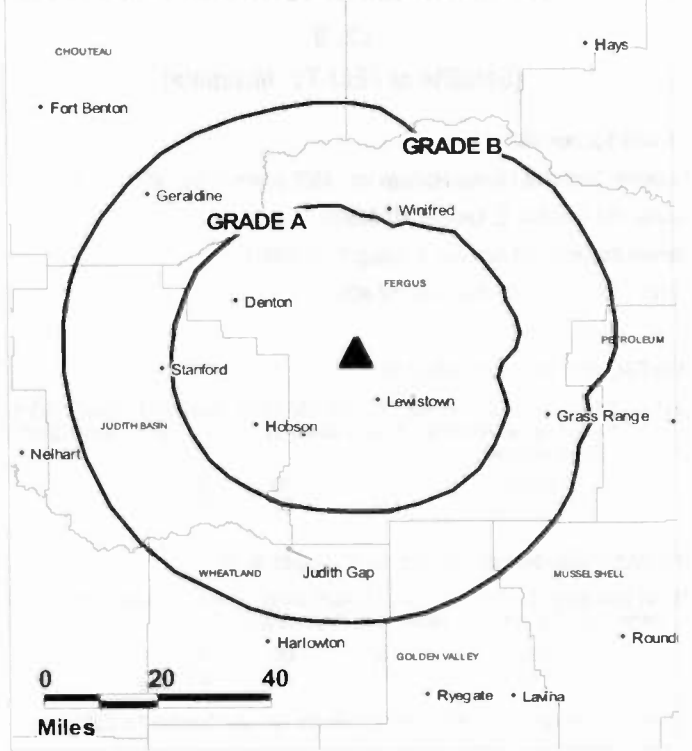
Personnel:

Kathy Ernst, General Manager.

Mike Anderson, Chief Engineer.

City of License: Lewistown. Station DMA: Great Falls, MT. Rank: 188.

KBAO BMPCT-19990520KE GRANTED: 6/9/2000



© 2005 Warren Communications News

Nielsen Data: Not available.

KYUS-TV
Ch. 3
(Satellite of KULR, Billings)

Network Service: NBC.

Licensee: KYUS Broadcasting Corp., 210 S. Douglas, Glendive, MT 59330.

Studio: 2045 Overland Ave., Billings, MT 59102.

Mailing Address: Box 80810, Billings, MT 59108.

Phone: 406-656-8000. **Fax:** 406-652-8207.

E-mail: jlangliers@kulr.com

Web Site: http://www.kulr8.com

Technical Facilities: Channel No. 3 (60-66 MHz). Authorized power: 10.42-kw visual, 1.02-kw aural. Antenna: 102-ft above av. terrain, 75-ft. above ground, 2644-ft. above sea level.

Latitude 46° 24' 48"
 Longitude 105° 51' 04"

Transmitter: 1-mi. NW of Miles City.

Digital Facilities: Channel No. 13 (210-216 MHz). Power: 2.9-kw visual. Antenna: 98-ft above av. terrain, 51-ft. above ground.

Latitude 46° 25' 34"
 Longitude 105° 51' 38"

FCC Digital File Number: BPCDT-19991028AAX. Granted: May 25, 2000.

Note: Latitude and longitude coordinates shown are based on the North American Datum of 1927 (NAD 27) as currently required by the Mass Media Bureau of the FCC.

Ownership: Glendive Broadcasting Corp. (Group Owner).

Began Operation: September 1, 1969. Sale to present owner by KOUS-TV approved by FCC February 15, 1995. Sale to KOUS-TV by Custer Broadcasting Corp. approved by FCC March 14, 1984.

Represented (sales): Roslin TV Sales.

Personnel:

Bruce Cummings, President & General Manager.

Coleen Lind, Promotion Director.

Nathan Woodward, Production Manager.

Christy Klauder, Traffic Manager.

John Langeliers, General Sales Manager.

Toni Schneider, Local Sales Manager.

Blaire Martin, News & Public Affairs Director.

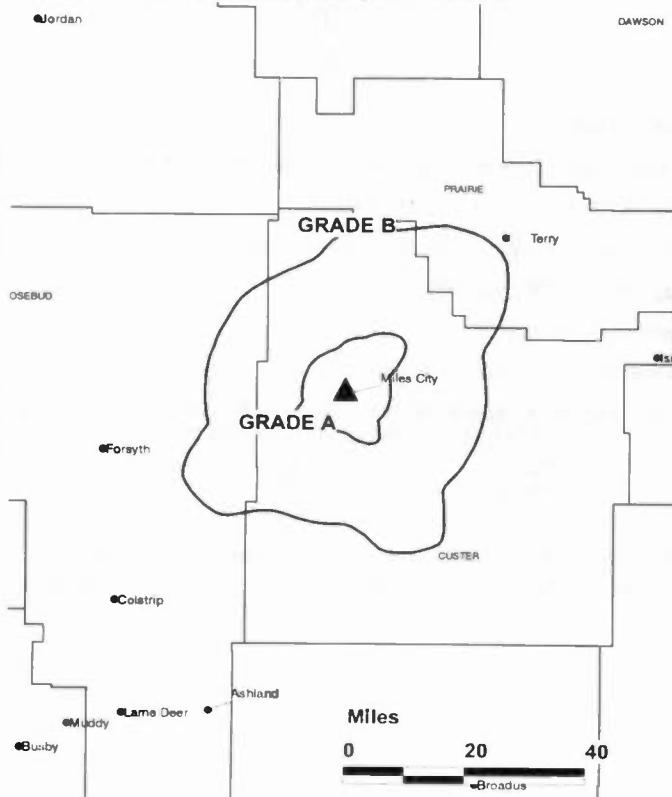
Mark Huller, Chief Engineer.

Marice Hummel, Business Manager.

Linda Shandy, Program Director.

Rates: On request.

KYUS-TV BPCT-920406KH GRANTED: 5/29/92



© 2005 Warren Communications News

City of License: Miles City. **Station DMA:** Billings, MT. **Rank:** 170.

Circulation © 2004 Nielsen. Coverage based on Nielsen study.

GrandTotal	Cable TV Households	Non-cable TV Households	Total TV Households
Estimated Station Totals *	3,630	1,430	5,060
Average Weekly Circulation (2004)	621	271	892
Average Daily Circulation (2004)			429
Station DMA Total	Cable TV Households	Non-cable TV Households	Total TV Households
Estimated Station Totals *	3,330	1,250	4,580
Average Weekly Circulation (2004)	499	256	755
Average Daily Circulation (2004)			371
Other DMA Total	Cable TV Households	Non-cable TV Households	Total TV Households
Estimated Station Totals *	300	180	480
Average Weekly Circulation (2004)	122	15	137
Average Daily Circulation (2004)			58

*Estimated station totals are sums of the Nielsen TV and Cable TV household estimates for each county in which the station registers viewing of more than 5% as per the Nielsen Survey Methods.

KECI-DT
Ch. 40

Network Service: NBC.

Licensee: BlueStone License Holdings Inc., 8802 Shannon Way, Wichita, KS 67206.

Studio: 340 W. Main St., Missoula, MT 59802.

Mailing Address: 340 W. Main St., Missoula, MT 59802.

Phone: 406-721-2063. **Fax:** 406-721-6791.

E-mail: news@keci.com

Web Site: <http://www.nbcmontana.com>

Technical Facilities: Channel No. 40 (626-632 MHz). Authorized power: 116-kw max. visual. Antenna: 2021-ft above av. terrain, 141-ft. above ground.

Latitude	47°	01'	04"
Longitude	114°	00'	47"

Note: Latitude and longitude coordinates shown are based on the North American Datum of 1927 (NAD 27) as currently required by the Mass Media Bureau of the FCC.

Ownership: BlueStone TV Holdings Inc. (Group Owner).

Began Operation: Station operating under Special Temporary Authority; no on-air date

Represented (engineering):

Represented (legal): Hogan & Hartson LLP.

Represented (sales): Continental Television Sales.

Personnel:

Keith Sommer, General Manager & National Sales Manager.

Shari Kay Austin, Traffic Manager.

Steve Felzeit, Local Sales Manager.

Jim Harmon, News Director.

Charlie Cannaliato, Chief Engineer.

Danni Gray, Business Manager.

Jean Zosel, Program, Promotion & Marketing Director.

City of License: Missoula. **Station DMA:** Missoula, MT. **Rank:** 169.

Nielsen Data: Not available.

KECI-TV

Ch. 13

(Operates satellites KTVM, Butte; KCFW-TV, Kalispell)

Network Service: NBC.

Licensee: BlueStone License Holdings Inc., 8802 Shannon Way, Wichita, KS 67206.

Studio: 340 W. Main St., Missoula, MT 59802.

Mailing Address: 340 W. Main St., Missoula, MT 59802.

Phone: 406-721-2063. **Fax:** 406-721-6791.

E-mail: news@keci.com

Web Site: http://www.nbcmontana.com

Technical Facilities: Channel No. 13 (210-216 MHz). Authorized power: 300-kw visual, 30-kw aural. Antenna: 2000-ft above av. terrain, 289-ft. above ground, 7060-ft. above sea level.

Latitude 47° 01' 05"
Longitude 114° 00' 41"

Transmitter: 10-mi. N of Missoula, near Evaro, MT.

Digital Facilities: Channel No. 40 (626-632 MHz). Power: 116-kw max. visual. Antenna: 2021-ft above av. terrain, 141-ft. above ground.

Latitude 47° 01' 04"
Longitude 114° 00' 47"

FCC Digital File Number: BPCDT-19991015ABC. Granted: March 10, 2000.

Note: Latitude and longitude coordinates shown are based on the North American Datum of 1927 (NAD 27) as currently required by the Mass Media Bureau of the FCC.

Multichannel TV Sound: Stereo only.

Satellite Earth Stations: Transmitter Larcen; Harris, 3-meter Ku-band; Vertex, 4.5-meter Ku-band; Paraclipse, 4.5-meter C-band; Harris, 4.5-meter C-band; Harris, 7-meter Ku-band; M/A-Com, Harris, Andrew receivers.

SNG Mobile Dish: Harris-Allied, 1.8-meter Ku-band.

News Services: NBC News Channel, AP.

Ownership: BlueStone TV Holdings Inc. (Group Owner).

Began Operation: July 1, 1954. Sale to KMSO-TV Inc. (Dale G. Moore) by Mosby's Inc. approved by FCC September 11, 1964 (Television Digest, Vol. 4:32, 38). Sale to Precht Communications Inc. by Dale G. Moore approved by FCC August 24, 1978. Sale to Lamco Communications Inc. by Precht Communications Inc. approved by FCC April 29, 1998. Sale to present owner by Lamco Communications Inc. approved by FCC April 29, 2004.

Represented (sales): Continental Television Sales.

Represented (legal): Hogan & Hartson LLP.

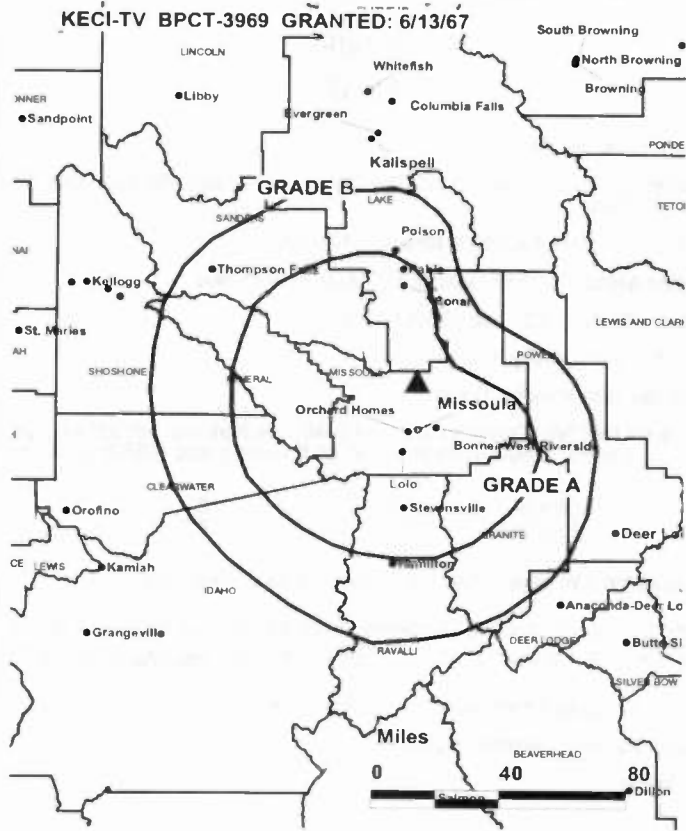
Represented (engineering): Cohen, Dippell & Everist PC.

Personnel:

Keith Sommer, General Manager & National Sales Manager.

Shari Kay Austin, Traffic Manager.

Steve Felzeit, Local Sales Manager.



© 2005 Warren Communications News

Jim Harmon, News Director.

Charlie Cannaliato, Chief Engineer.

Danni Gray, Business Manager.

Jean Zosel, Program, Promotion & Marketing Director.

Rates: On request.

City of License: Missoula. **Station DMA:** Missoula, MT. **Rank:** 169.

Circulation © 2004 Nielsen. Coverage based on Nielsen study.

GrandTotal	Cable TV Households	Non-cable TV Households	Total TV Households
Estimated Station Totals *	26,950	40,840	67,790
Average Weekly Circulation (2004)	20,232	20,150	40,382
Average Daily Circulation (2004)			22,158

Station DMA Total	Cable TV Households	Non-cable TV Households	Total TV Households
Estimated Station Totals *	26,950	40,840	67,790
Average Weekly Circulation (2004)	20,232	20,150	40,382
Average Daily Circulation (2004)			22,158

*Estimated station totals are sums of the Nielsen TV and Cable TV household estimates for each county in which the station registers viewing of more than 5% as per the Nielsen Survey Methods.

Montana — Missoula

KMMF Ch. 17

Network Service: FOX.

Grantee: Montana License Sub Inc., One Shackleford Dr., Suite 400, Little Rock, AR 72211-2545.

Studio: 5115 US Highway 93S., Missoula, MT 59804.

Mailing Address: 5115 US Highway 93S, Missoula, MT 59804.

Phone: 406-251-1360. **Fax:** 406-251-1364.

E-mail: tciprari@ebcorp.net

Web Site: <http://www.fox-17.com>

Technical Facilities: Channel No. 17 (488-494 MHz). Authorized power: 589-kw max. visual. Antenna: 2060-ft above av. terrain, 85-ft. above ground, 6256-ft. above sea level.

Latitude	46°	48'	08"
Longitude	113°	58'	19"

Transmitter: N.W. slope of Mount Dean Stone, 2.5-mi. S of Missoula.

Note: Latitude and longitude coordinates shown are based on the North American Datum of 1927 (NAD 27) as currently required by the Mass Media Bureau of the FCC.

Ownership: Equity Broadcasting Corp. (Group Owner).

Began Operation: December 1, 2001.

Personnel:

Linda Tracy, Promotion Director.

Larae Babb, Traffic Manager.

Tom Ciprari, Operations Manager.

Linda Baumann, General & Local Sales Manager.

Anna Cloer, News Director.

Mike Warner, Chief Engineer.

Clay Meissner, Business Manager.

Linda Julius, Program Director.

City of License: Missoula. **Station DMA:** Missoula, MT. **Rank:** 169.

Circulation © 2004 Nielsen. Coverage based on Nielsen study.

GrandTotal	Cable TV Households	Non-cable TV Households	Total TV Households
Estimated Station Totals *	42,940	43,160	86,100
Average Weekly Circulation (2004)	15,497	8,325	23,822
Average Daily Circulation (2004)			7,009

Station DMA Total	Cable TV Households	Non-cable TV Households	Total TV Households
Estimated Station Totals *	42,940	43,160	86,100
Average Weekly Circulation (2004)	15,497	8,325	23,822
Average Daily Circulation (2004)			7,009

*Estimated station totals are sums of the Nielsen TV and Cable TV household estimates for each county in which the station registers viewing of more than 5% as per the Nielsen Survey Methods.

KPAX-DT
Ch. 35

Network Service: CBS.

Grantee: KPAX Communications Inc., Box 4827, Missoula, MT 59806.

Studio: 1049 W. Central Ave., Missoula, MT 59801.

Mailing Address: 1049 W. Central Ave., Box 4827, Missoula, MT 59801.

Phone: 406-542-4400. **Fax:** 406-543-7111.

E-mail: bob@kpax.com

Web Site: <http://www.kpax.com>

Technical Facilities: Channel No. 35 (596-602 MHz). Authorized power: 28-kw max. visual. Antenna: 2044-ft above av. terrain, 181-ft. above ground.

Latitude	47°	01'	06"
Longitude	114°	00'	41"

Note: Latitude and longitude coordinates shown are based on the North American Datum of 1927 (NAD 27) as currently required by the Mass Media Bureau of the FCC.

Ownership: Evening Post Publishing Co. (Group Owner).

Began Operation: Station operating under Special Temporary Authority; no on-air date

Personnel:

Robert Hermis, President, General & Station Manager.

James Rafferty, Promotion Director.

Dave McLean, Production Manager.

Tonya Roberts, Local Traffic Manager.

Jim McLean, General & Local Sales Manager.

Joel Lundstad, News Director.

Larry Arbaugh, Chief Engineer.

Michelle Weber, Business Manager.

Tammy Engle, Program Director & Operations Manager.

City of License: Missoula. **Station DMA:** Missoula, MT. **Rank:** 169.

Nielsen Data: Not available.

KPAX-TV
Ch. 8

Network Service: CBS.

Licensee: KPAX Communications Inc., 1049 W Central Ave., Box 4827, Missoula, MT 59806.

Studio: 1049 W. Central Ave., Missoula, MT 59801.

Mailing Address: 1049 W. Central Ave., Missoula, MT 59801.

Phone: 406-542-4400. **Fax:** 406-543-7111.

E-mail: bob@kpax.com

Web Site: http://www.kpax.com

Technical Facilities: Channel No. 8 (180-186 MHz). Authorized power: 275-kw & 257-kw horizontal visual, 51.5-kw & 48-kw horizontal aural. Antenna: 2150-ft above av. terrain, 284-ft. above ground, 7101-ft. above sea level.

Latitude 47° 01' 06"
Longitude 114° 00' 41"

Transmitter: TV Mountain, 4-mi. E of Evaro.

Digital Facilities: Channel No. 35 (596-602 MHz). Power: 28-kw max. visual. Antenna: 2044-ft above av. terrain, 181-ft. above ground.

Latitude 47° 01' 06"
Longitude 114° 00' 41"

FCC Digital File Number: BMPCDT-20011025ABQ. Granted: December 06, 2001.

Note: Latitude and longitude coordinates shown are based on the North American Datum of 1927 (NAD 27) as currently required by the Mass Media Bureau of the FCC.

Multichannel TV Sound: Stereo and separate audio program.

Satellite Earth Stations: Transmitter NEC; Scientific-Atlanta, Ku-band; Scientific-Atlanta, C-band; Scientific-Atlanta receivers.

News Services: Montana TV Network News, All News Network, AP.

Ownership: Evening Post Publishing Co. (Group Owner).

Began Operation: May 1, 1970. Sale to present owner by SJL Inc. approved by FCC October 31, 1986. Previous sale to SJL by Garryowen Corp. approved by FCC December 23, 1983.

Represented (sales): Seltel Inc.

Represented (legal): Dow, Lohnes & Albertson PLLC.

Personnel:

Robert Hermis, President, General & Station Manager.

James Rafferty, Promotion Director.

Dave McLean, Production Manager.

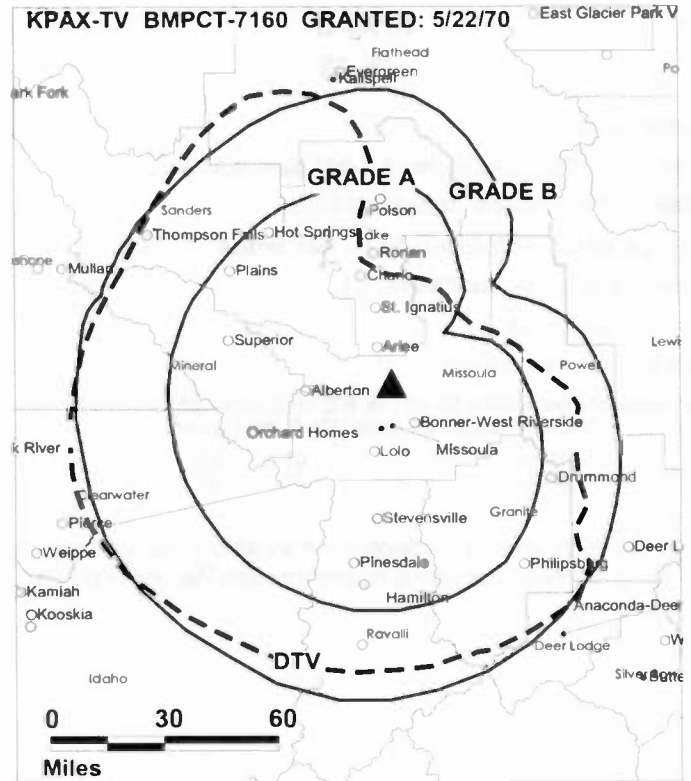
Tonya Roberts, Local Traffic Manager.

Tammy Engle, Program Director & Operations Manager.

Jim McLean, Sales Manager.

Joel Lundstad, News Director.

Larry Arbaugh, Chief Engineer.



© 2005 Warren Communications News

Michelle Weber, Business Manager.

Highest 30 Sec. Rate: \$400.

City of License: Missoula. **Station DMA:** Missoula, MT. **Rank:** 169.

Circulation © 2004 Nielsen. Coverage based on Nielsen study.

GrandTotal	Cable TV Households	Non-cable TV Households	Total TV Households
Estimated Station Totals *	26,950	57,910	84,860
Average Weekly Circulation (2004)	21,738	23,541	45,279
Average Daily Circulation (2004)			27,474
Station OMA Total	Cable TV Households	Non-cable TV Households	Total TV Households
Estimated Station Totals *	26,950	54,020	80,970
Average Weekly Circulation (2004)	21,738	22,884	44,622
Average Daily Circulation (2004)			27,252
Other OMA Total	Cable TV Households	Non-cable TV Households	Total TV Households
Estimated Station Totals *	0	3,890	3,890
Average Weekly Circulation (2004)	0	657	657
Average Daily Circulation (2004)			222

*Estimated station totals are sums of the Nielsen TV and Cable TV household estimates for each county in which the station registers viewing of more than 5% as per the Nielsen Survey Methods.

Montana — Missoula

**KTMF
Ch. 23**

Network Service: ABC.

Licensee: MMM License LLC, 900 Laskin Rd., Virginia Beach, VA 23451.

Studio: 5115 U.S. Hwy. 93 S, Missoula, MT 59804.

Mailing Address: 5115 U.S. Hwy. 93 S, Missoula, MT 59804.

Phone: 406-251-1360. **Fax:** 406-251-1364.

E-mail: linda@maxmontana.com

Web Site: http://www.ktmf.com

Technical Facilities: Channel No. 23 (524-530 MHz). Authorized power: 1820-kw max. visual. Antenna: 2106-ft above av. terrain, 256-ft. above ground, 7047-ft. above sea level.

Latitude 47° 01' 10"
Longitude 114° 00' 46"

Transmitter: TV Mountain, approx. 10.56-mi. N of Missoula.

Digital Facilities: Channel No. 36 (602-608 MHz). Power: 122-kw max. visual. Antenna: 6972-ft above av. terrain, 180-ft. above ground.

Latitude 47° 01' 10"
Longitude 114° 00' 46"

FCC Digital File Number: BPCDT-19991101AIY. Granted: September 26, 2001.

Note: Latitude and longitude coordinates shown are based on the North American Datum of 1927 (NAD 27) as currently required by the Mass Media Bureau of the FCC.

Multichannel TV Sound: Stereo only.

Ownership: Max Media LLC (Group Owner).

Began Operation: November 16, 1990.

Represented (sales): Blair Television.

Represented (legal): Reddy, Begley & McCormick.

Represented (engineering): Peter V. Gureckis & Associates.

Personnel:

Linda Baumann, General Manager.

Linda Tracy, Promotions Manager.

Hayes Delisle, Production Manager.

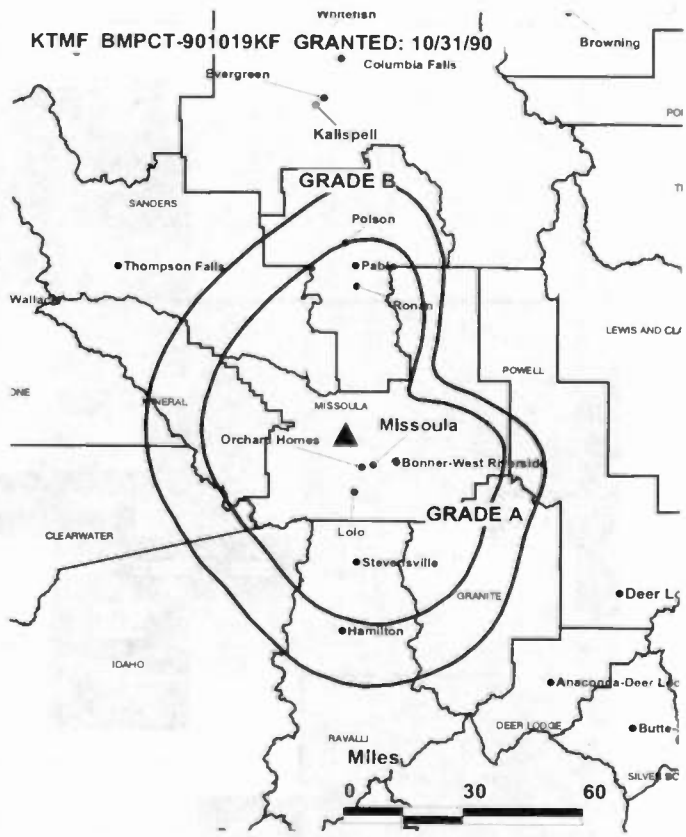
LeRay Babb, Traffic Manager.

Melissa Mooney, National Sales Manager.

Mike Warner, Chief Engineer.

Clay Meissner, Business Manager.

Linda Jullus, Program Director.



© 2005 Warren Communications News

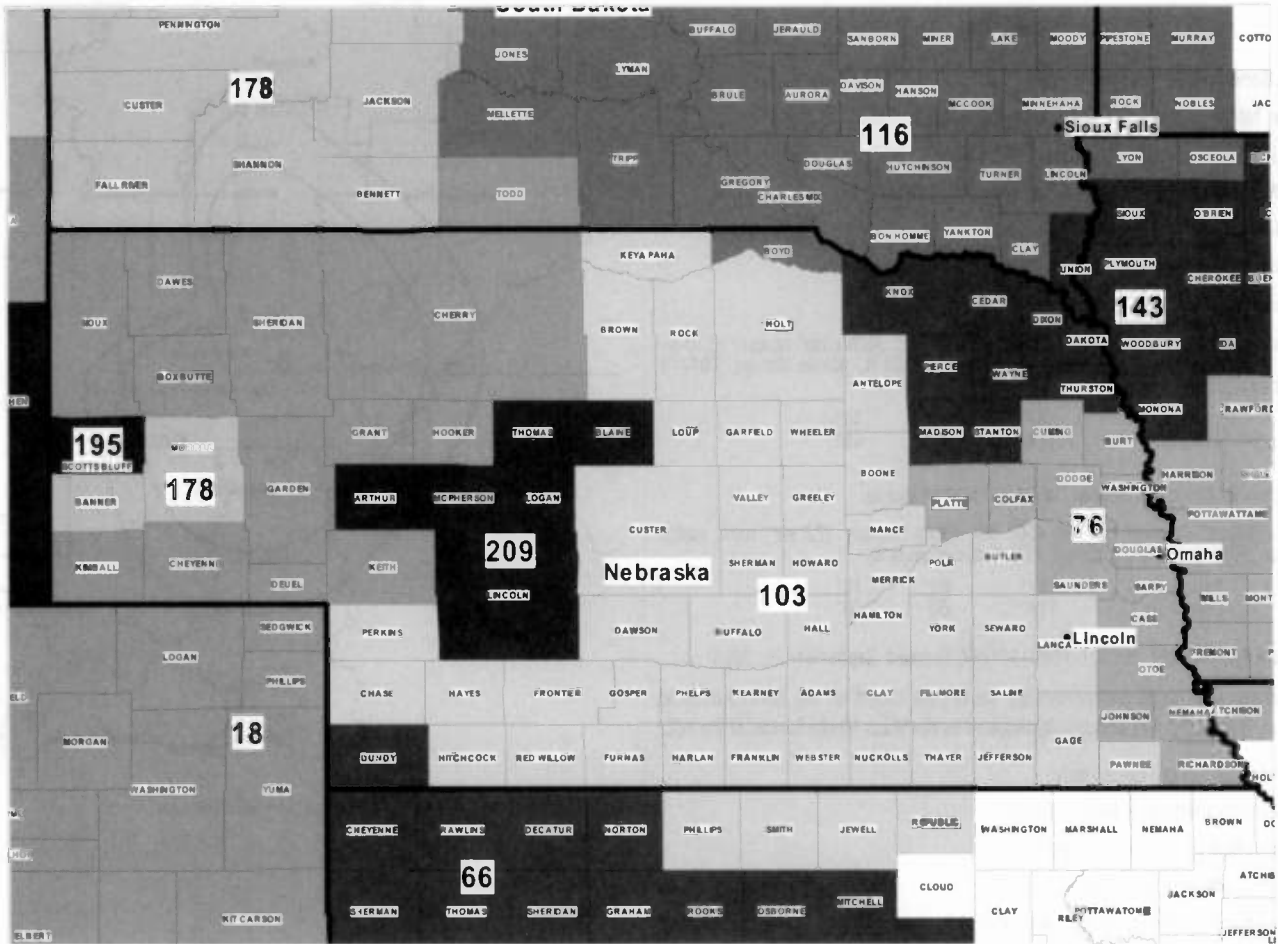
Highest 30 Sec. Rate: \$550.

City of License: Missoula. **Station DMA:** Missoula, MT. **Rank:** 169.

Circulation © 2004 Nielsen. Coverage based on Nielsen study.

GrandTotal	Cable TV Households	Non-cable TV Households	Total TV Households
Estimated Station Totals *	43,440	50,230	93,670
Average Weekly Circulation (2004)	25,293	11,900	37,193
Average Daily Circulation (2004)			13,501
Station DMA Total	Cable TV Households	Non-cable TV Households	Total TV Households
Estimated Station Totals *	43,440	50,230	93,670
Average Weekly Circulation (2004)	25,293	11,900	37,193
Average Daily Circulation (2004)			13,501

*Estimated station totals are sums of the Nielsen TV and Cable TV household estimates for each county in which the station registers viewing of more than 5% as per the Nielsen Survey Methods.



© 2005 Warren Communications News

MARKET	NIelsen DMA TV HOUSEHOLDS	RANK	MARKET AREA COMMERCIAL STATIONS
Denver, CO	1,401,760	18	KCEC (50); KCNC-DT (35); KCNC-TV (4); KDEN (25); KDVR-DT (32); KDVR (31); KFCT-DT (21); KFCT (22); KMAS-DT (10); KMAS-TV (24); KMGH-DT (17); KMGH-TV (7); KPXC-TV (59); KREG-DT (23); KREG-TV (3); KTFD-DT (15); KTFD-TV (14); KTVD (20); KUPN (3); KUSA-DT (16); KUSA-TV (9); KWGN-DT (34); KWGN-TV (2); KWHD-DT (46); KWHD (53)
Wichita-Hutchinson, KS	445,690	66	KAAS-DT (17); KAAS-TV (18); KAKE-TV (10); KBDK (14); KBSD-TV (6); KBSH-TV (7); KBSL-TV (10); KLBY-DT (17); KLBY (4); KSAS-DT (26); KSAS-TV (24); KSCC-DT (36); KSCC (36); KSNC-DT (22); KSNC (2); KSNG-DT (16); KSNG (11); KSNK (8); KSNW-DT (45); KSNW (3); KUPK-DT (18); KUPK-TV (13); KWCH-DT (19); KWCH-TV (12); KWCV-DT (31); KWCV (33)
Omaha, NE	396,460	76	KETV-DT (20); KETV (7); KMTV-DT (45); KMTV (3); KPTM-DT (43); KPTM (42); KXVO-DT (38); KXVO (15); WOWT-DT (22); WOWT-TV (6)
Lincoln & Hastings-Kearney, NE	275,230	103	KGIN-DT (32); KGIN (11); KHAS-DT (21); KHAS-TV (5); KHGI-DT (36); KHGI-TV (13); KLKN-DT (31); KLKN (8); KOLN-DT (25); KOLN (10); KSNB-DT (34); KSNB-TV (4); KTVG-DT (19); KTVG (17)
Sioux Falls (Mitchell), SD	242,930	116	KABY-DT (28); KABY-TV (9); KAUN (36); KDLO-DT (2); KDLO-TV (3); KDLT-DT (47); KDLT-TV (46); KDLV-DT (26); KDLV-TV (5); KELO-DT (32); KELO-TV (11); KPLO-DT (14); KPLO-TV (6); KPRY-DT (19); KPRY-TV (4); KSFY-DT (29); KSFY-TV (13); KTTM-DT (22); KTTM (12); KTTW-DT (7); KTTW (17)
Sioux City, IA	157,340	143	KCAU-DT (30); KCAU-TV (9); KMEG-DT (39); KMEG (14); KPTH-DT (49); KPTH (44); KTIV (4)
Rapid City, SD	93,220	178	KCLO-TV (15); KDUH-DT (7); KDUH-TV (4); KEVN-TV (7); KHSD-DT (10); KHSD-TV (11); KIVV-TV (5); KNBN (21); KOTA-DT (2); KOTA-TV (3); KSGW-DT (13); KSGW-TV (12); KSWY (7)
Cheyenne, WY-Scottsbluff, NE	53,920	195	KGWN-DT (30); KGWN-TV (5); KKTU-DT (11); KKTU (33); KLWY (27); KSTF-DT (29); KSTF (10)
North Platte, NE	15,590	209	KNOP-DT (22); KNOP-TV (2); KWNB-DT (18); KWNB-TV (6)

(Continued on next page)

Nebraska *Digital* Station Totals as of December 1, 2004

	VHF	UHF	TOTAL
Commercial Television	1	15	16
Educational Television	0	9	9
	1	24	25

Nebraska Analog Station Totals as of December 1, 2004

	VHF	UHF	TOTAL
Commercial Television	14	3	17
Educational Television	6	3	9
	20	6	26

KGIN
Ch. 11
(Satellite of KOLN, Lincoln)

Network Service: CBS.

Licensee: WEAU Licensee Corp., Box 30350, Lincoln, NE 68503.

Studio: 123 N. Locust, Grand Island, NE 68801.

Mailing Address: 123 N. Locust, Grand Island, NE 68801.

Phone: 308-382-6100. **Fax:** 308-382-3216.

E-mail: kgin1011@hotmail.com

Web Site: http://www.kolnkgin.com

Technical Facilities: Channel No. 11 (198-204 MHz). Authorized power: 316-kw visual, 55.5-kw aural. Antenna: 1009-ft above av. terrain, 1069-ft. above ground, 3149-ft. above sea level.

Latitude 40° 35' 14"
 Longitude 98° 48' 10"

Transmitter: 10-mi. NE of Minden, near Hartwell.

Digital Facilities: Channel No. 32 (578-584 MHz). Power: 830.6-kw max. visual. Antenna: 899-ft above av. terrain, 870-ft. above ground.

Latitude 40° 35' 14"
 Longitude 98° 48' 10"

Note: Latitude and longitude coordinates shown are based on the North American Datum of 1927 (NAD 27) as currently required by the Mass Media Bureau of the FCC.

Satellite Earth Stations: Transmitter Harris; Prodelin, 5-meter KC-band; Microdyne, 7-meter C-band; Standard Electronics, Microdyne receivers.

News Services: U.S. Weather Bureau, CBS, AP.

Ownership: Gray Television Inc. (Group Owner).

Began Operation: October 1, 1961.

Represented (sales): TeleRep Inc.

Represented (legal): Wiley, ReIn & Fielding.

Represented (engineering): Lohnes & Culver.

Personnel:

Lisa Guill, President & General Manager.

Brent Haun, Chief Engineer & Operations Manager.

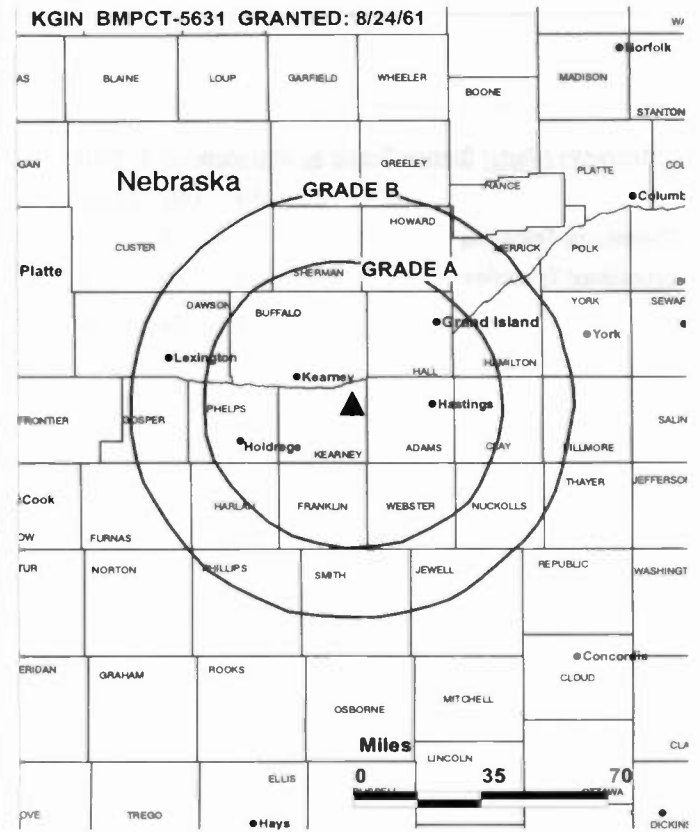
Kris Ryan, General & National Sales Manager.

Clint Simmons, Local Sales Manager.

Rates: On request.

City of License: Grand Island. **Station DMA:** Lincoln & Hastings-Kearney, NE.

Rank: 103.



© 2005 Warren Communications News

Circulation © 2004 Nielsen. Coverage based on Nielsen study.

GrandTotal	Cable TV Households	Non-cable TV Households	Total TV Households
Estimated Station Totals *	75,830	50,570	126,400
Average Weekly Circulation (2004)	49,896	25,569	75,465
Average Daily Circulation (2004)			41,624
Station DMA Total	Cable TV Households	Non-cable TV Households	Total TV Households
Estimated Station Totals *	62,580	43,620	106,200
Average Weekly Circulation (2004)	43,573	23,711	67,284
Average Daily Circulation (2004)			37,765
Other DMA Total	Cable TV Households	Non-cable TV Households	Total TV Households
Estimated Station Totals *	13,250	6,950	20,200
Average Weekly Circulation (2004)	6,323	1,858	8,181
Average Daily Circulation (2004)			3,859

*Estimated station totals are sums of the Nielsen TV and Cable TV household estimates for each county in which the station registers viewing of more than 5% as per the Nielsen Survey Methods.

KGIN-DT

Ch. 32

Network Service: CBS.

Grantee: WEAU Licensee Corp., Box 30350, Lincoln, NE 68503.

Studio: 123 N. Locust, Grand Island, NE 68801.

Mailing Address: 123 N. Locust, Grand Island, NE 68801.

Phone: 308-382-6100. **Fax:** 308-382-3216.

E-mail: kgin1011@hotmail.com

Web Site: <http://www.kolnkgin.com>

Technical Facilities: Channel No. 32 (578-584 MHz). Authorized power: 830.6-kw max. visual. Antenna: 899-ft above av. terrain, 870-ft. above ground.

Latitude	40°	35'	14"
Longitude	98°	48'	10"

Note: Latitude and longitude coordinates shown are based on the North American Datum of 1927 (NAD 27) as currently required by the Mass Media Bureau of the FCC.

Ownership: Gray Television Inc. (Group Owner).

Began Operation: Station operating under Special Temporary Authority; no on-air date

Represented (legal): Wiley, ReIn & Fielding.

Personnel:

Lisa Guill, President & General Manager.

Brent Haun, Chief Engineer & Operations Manager.

Kris Ryan, General & National Sales Manager.

Clint Simmons, Local Sales Manager.

City of License: Grand Island. **Station DMA:** Lincoln & Hastings-Keamey, NE.

Rank: 103.

Nielsen Data: Not available.

KTVG

Ch. 17

(Operates satellite KSNB, Superior)

Network Service: FOX.

Licensee: Hill Broadcasting Co. Inc., 211-D S. 5th St., Gadsden, AL 35901.

Studio: 1078 25 Rd., Axtell, NE 68924.

Mailing Address: Box 220, Kearney, NE 68848.

Phone: 308-743-2494. **Fax:** 308-743-2644.

E-mail: news@ntb.kearney.net

Technical Facilities: Channel No. 17 (488-494 MHz). Authorized power: 3890-kw visual. Antenna: 610-ft above av. terrain, 571-ft. above ground, 2595-ft. above sea level.

Latitude	40°	43'	44"
Longitude	98°	34'	13"

Transmitter: 12100 Rainforth Rd., 3-mi. N of Prosser.

Digital Facilities: Channel No. 19 (500-506 MHz). Power: 1000-kw max. visual. Antenna: 610-ft above av. terrain, 571-ft. above ground.

Latitude	40°	43'	44"
Longitude	98°	34'	13"

FCC Digital File Number: BPCDT-19991015ABA. Granted: November 24, 2000.

Note: Latitude and longitude coordinates shown are based on the North American Datum of 1927 (NAD 27) as currently required by the Mass Media Bureau of the FCC.

Ownership: Hill Broadcasting Co. Inc. (Group Owner).

Began Operation: September 15, 1993.

Represented (legal): Fletcher, Heald & Hildreth PLC.

Represented (engineering): Gary M. McGlothlen.

Personnel:

Stephen Morris, Vice President & General Manager.

Mike Wallace, Production Manager.

Roxie Johnson, Traffic Manager.

Anita Wragge, Public Affairs Director.

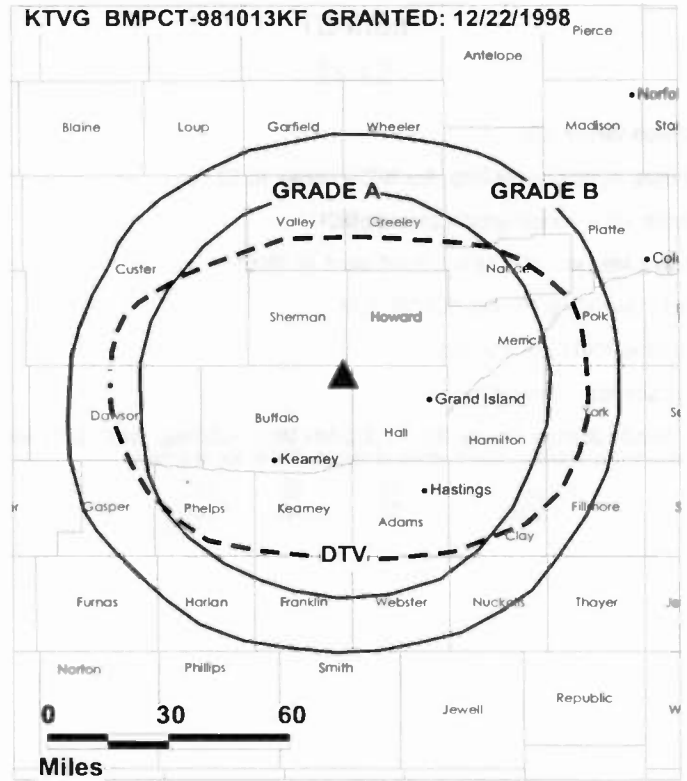
Mark Baumert, News Director.

Jerry Fuehrer, Chief Engineer.

Tim Williams, Chief Operator.

Cheryl Alkire, Business Manager.

Rates: On request.



City of License: Grand Island. **Station DMA:** Lincoln & Hastings-Kearney, NE.

Rank: 103.

Circulation © 2004 Nielsen. Coverage based on Nielsen study.

GrandTotal	Cable TV Households	Non-cable TV Households	Total TV Households
Estimated Station Totals *	49,710	31,490	81,200
Average Weekly Circulation (2004)	16,760	10,591	27,351
Average Daily Circulation (2004)			10,302
Station DMA Total	Cable TV Households	Non-cable TV Households	Total TV Households
Estimated Station Totals *	49,710	31,490	81,200
Average Weekly Circulation (2004)	16,760	10,591	27,351
Average Daily Circulation (2004)			10,302

*Estimated station totals are sums of the Nielsen TV and Cable TV household estimates for each county in which the station registers viewing of more than 5% as per the Nielsen Survey Methods.

KTVG-DT

Ch. 19

Network Service: FOX.

Grantee: Hill Broadcasting Co. Inc., 2154 Highland Ave, Birmingham, AL 35205.

Studio: 1078 25 Rd., Axtell, NE 68924.

Mailing Address: Box 220, Kearney, NE 68848.

Phone: 308-743-2494. **Fax:** 308-743-2644.

E-mail: news@ntb.kearney.net

Technical Facilities: Channel No. 19 (500-506 MHz). Authorized power: 1000-kw max. visual. Antenna: 610-ft above av. terrain, 571-ft. above ground.

Latitude	40°	43'	44"
Longitude	98°	34'	13"

Note: Latitude and longitude coordinates shown are based on the North American Datum of 1927 (NAD 27) as currently required by the Mass Media Bureau of the FCC.

Ownership: Hill Broadcasting Co. Inc. (Group Owner).

Began Operation: Station operating under Special Temporary Authority; no on-air date

Personnel:

Stephen Morris, Vice President & General Manager.

Mike Wallace, Production Manager.

Roxie Johnson, Traffic Manager.

Anita Wragge, Public Affairs Director.

Mark Baumert, News Director.

Jerry Fuehrer, Chief Engineer.

Tim Williams, Chief Operator.

Cheryl Alkire, Business Manager.

City of License: Grand Island. **Station DMA:** Lincoln & Hastings-Kearney, NE.

Rank: 103.

Nielsen Data: Not available.

KHAS-DT
Ch. 21

Network Service: NBC.

Grantee: Greater Nebraska Television Inc., 6475 Osborne Dr. W, Hastings, NE 68901.

Studio: 6475 Osborn Dr. W, Hastings, NE 68902.

Mailing Address: Box 578, Hastings, NE 68902.

Phone: 402-463-1321. **Fax:** 402-463-6551.

E-mail: khastv@khastv.com

Web Site: <http://www.khastv.com>

Technical Facilities: Channel No. 21 (512-518 MHz). Authorized power: 1000-kw max. visual. Antenna: 715-ft above av. terrain, 705-ft. above ground, 2641-ft. above sea level.

Latitude	40°	38'	56"
Longitude	98°	23'	001"

Note: Latitude and longitude coordinates shown are based on the North American Datum of 1927 (NAD 27) as currently required by the Mass Media Bureau of the FCC.

Ownership: Shively Communications.

Began Operation: Station operating under Special Temporary Authority; no on-air date

Represented (legal): Fletcher, Heald & Hildreth PLC.

Represented (sales): Millennium Sales & Marketing.

Personnel:

Ulysses Carlini Jr., General Manager.

Al Uerling, Operations Director.

Marcia Hogan, General Sales Manager & Traffic Manager.

Dennis Kellogg, News Director.

Jeff Marousek, Chief Engineer.

Julie Stewart, Business Manager.

Jackie Ackerman, Program Director.

City of License: Hastings. **Station DMA:** Lincoln & Hastings-Keamey, NE. **Rank:** 103.

Nielsen Data: Not available.

KHAS-TV
Ch. 5

Network Service: NBC.

Licensee: Greater Nebraska Television Inc., 6475 Osborne Dr. W, Hastings, NE 68901.

Studio: 6475 Osborne Dr. W., Hastings, NE 68902.

Mailing Address: Box 578, Hastings, NE 68902.

Phone: 402-463-1321. **Fax:** 402-463-6551.

E-mail: khasstv@khasstv.com

Web Site: http://www.khasstv.com

Technical Facilities: Channel No. 5 (76-82 MHz). Authorized power: 100-kw visual, 20-kw aural. Antenna: 730-ft above av. terrain, 767-ft. above ground, 2707-ft. above sea level.

Latitude 40° 39' 06"
Longitude 98° 23' 04"

Transmitter: Hwy. 281, 3-mi. N of Hastings.

Digital Facilities: Channel No. 21 (512-518 MHz). Power: 1000-kw max. visual. Antenna: 715-ft above av. terrain, 705-ft. above ground, 2641-ft. above sea level.

Latitude 40° 38' 56"
Longitude 98° 23' 001"

Note: Latitude and longitude coordinates shown are based on the North American Datum of 1927 (NAD 27) as currently required by the Mass Media Bureau of the FCC.

Multichannel TV Sound: Stereo only.

Satellite Earth Stations: RCA, 3.9-meter Ku-band; Harris, 6.1-meter C-band; M/A-Com, Harris receivers.

News Services: WSI, NBC News Channel, AP.

Ownership: Shively Communications (Group Owner).

Began Operation: January 1, 1956.

Represented (sales): Millennium Sales & Marketing.

Represented (legal): Fletcher, Heald & Hildreth PLC.

Personnel:

Ulysses Carlini Jr., General Manager.

Marcia Hogan, General Sales Manager & Traffic Manager.

Al Uerling, Operations Director.

Dennis Kellogg, News Director.

Jeff Marousek, Chief Engineer.

Julie Stewart, Business Manager.


Jackie Ackerman, Program Director.

Highest 30 Sec. Rate: \$350.

City of License: Hastings. **Station DMA:** Lincoln & Hastings-Keamey, NE. **Rank:** 103.

KHAS-TV BPCT-960724KG GRANTED: 9/5/97

WAYNE



© 2005 Warren Communications News

Circulation © 2004 Nielsen. Coverage based on Nielsen study.

GrandTotal	Cable	Non-cable	Total
	TV Households	TV Households	TV Households
Estimated Station Totals *	66,220	41,580	107,800
Average Weekly Circulation (2004)	36,242	18,010	54,252
Average Daily Circulation (2004)			25,156
Station DMA Total	Cable	Non-cable	Total
	TV Households	TV Households	TV Households
Estimated Station Totals *	63,650	41,580	105,230
Average Weekly Circulation (2004)	36,019	18,010	54,029
Average Daily Circulation (2004)			25,133
Other DMA Total	Cable	Non-cable	Total
	TV Households	TV Households	TV Households
Estimated Station Totals *	2,570	0	2,570
Average Weekly Circulation (2004)	223	0	223
Average Daily Circulation (2004)			23

*Estimated station totals are sums of the Nielsen TV and Cable TV household estimates for each county in which the station registers viewing of more than 5% as per the Nielsen Survey Methods.

KWNB-DT

Ch. 18

Network Service: ABC.

Grantee: Pappas Telecasting of Central Nebraska LP (A Delaware LP), 500 S. Chinowth Rd., Visalia, CA 93277.

Studio: 1078 25 Road, Axtel, NE 68924.

Mailing Address: Box 220, Kearney, NE 68848-0220.

Phone: 308-743-2494. **Fax:** 308-743-2660.

E-mail: news@ntv.keamey.net

Technical Facilities: Channel No. 18 (494-500 MHz). Authorized power: 1000-kw max. visual. Antenna: 649-ft above av. terrain, 465-ft. above ground.

Latitude	40°	37'	32"
Longitude	101°	01'	45"

Note: Latitude and longitude coordinates shown are based on the North American Datum of 1927 (NAD 27) as currently required by the Mass Media Bureau of the FCC.

Ownership: Pappas Telecasting Companies (Group Owner).

Began Operation: Station operating under Special Temporary Authority; no on-air date

Represented (legal): Paul, Hastings, Janofsky & Walker LLP.

Personnel:

Steve Morris, Vice President & General Manager.

Brian Siebel, Regional Marketing Representative.

Anita Wragge, Promotion Manager.

Mike Wallace, Production Manager.

Roxie Johnson, Traffic Manager.

Mark Baumert, News Director.

Jerry Fuehrer, Chief Engineer.

Cheryl Alkirk, Business Manager.

Scott Swenson, Program Coordinator.

City of License: Hayes Center. **Station DMA:** North Platte, NE. **Rank:** 209.

Nielsen Data: Not available.

KWNB-TV

Ch. 6

(Satellite of KHGI, Kearney-Hastings-Grand Island)

Network Service: ABC.

Licensee: Pappas Telecasting of Central Nebraska LP (A Delaware LP), 500 S. Chinowth Rd., Visalia, CA 93277.

Studio: 1078 25 Road, Axtel, NE 68924.

Mailing Address: Box 220, Kearney, NE 68848-0220.

Phone: 308-743-2494. **Fax:** 308-743-2660.

E-mail: news@ntv.kearney.net

Technical Facilities: Channel No. 6 (82-88 MHz). Authorized power: 100-kw visual, 10-kw aural. Antenna: 725-ft above av. terrain, 541-ft. above ground, 3806-ft. above sea level.

Latitude	40°	37'	32"
Longitude	101°	01'	46"

Transmitter: 8-mi. N of Hayes Center.

Digital Facilities: Channel No. 18 (494-500 MHz). Power: 1000-kw max. visual. Antenna: 649-ft above av. terrain, 465-ft. above ground.

Latitude	40°	37'	32"
Longitude	101°	01'	45"

FCC Digital File Number: BPCDT-19991101J. Granted: June 09, 2000.

Note: Latitude and longitude coordinates shown are based on the North American Datum of 1927 (NAD 27) as currently required by the Mass Media Bureau of the FCC.

Satellite Earth Station: Transmitter RCA; Prodelin, 5-meter; Standard Compo-nents receivers.

News Services: Sports News Satellite, Conus, WSI, National Weather Service, AP, ABC NewsOne.

Ownership: Pappas Telecasting Companies (Group Owner).

Began Operation: February 9, 1956.

Represented (legal): Paul, Hastings, Janofsky & Walker LLP.

Represented (sales): Petry Television Inc.

Represented (engineering): Denny & Associates PC.

Personnel:

Steve Morris, Vice President & General Manager.

Brian Siebel, Regional Marketing Representative.

Anita Wragge, Promotion Manager.

Mike Wallace, Production Manager.

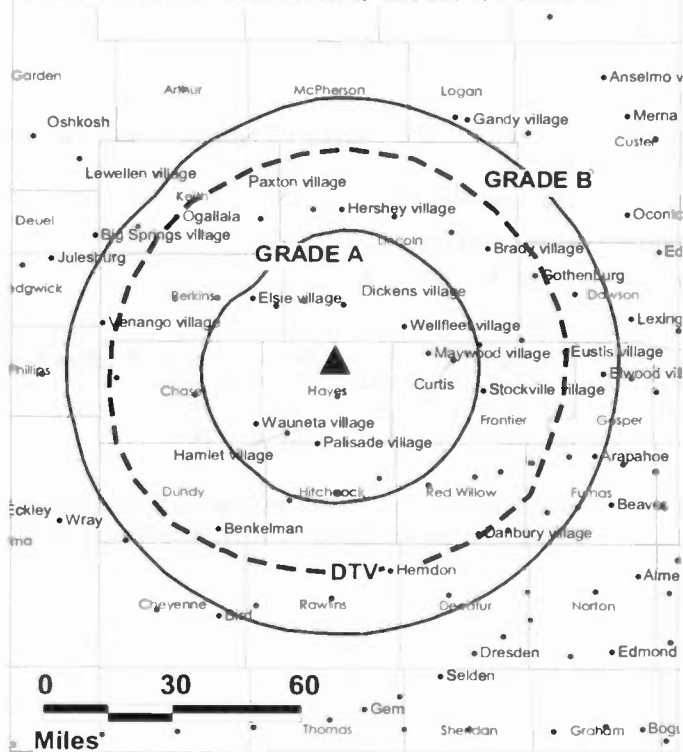
Roxie Johnson, Traffic Manager.

Mark Baumert, News Director.

Jerry Fuehrer, Chief Engineer.

Cheryl Alkirz, Business Manager.

KWNB-TV BPCT-20000405BQ GRANTED: 4/28/2000



© 2005 Warren Communications News

Scott Swenson, Program Coordinator.

Rates: On request.

City of License: Hayes Center. **Station DMA:** North Platte, NE. **Rank:** 209.

Circulation © 2004 Nielsen. Coverage based on Nielsen study.

GrandTotal	Cable TV Households	Non-cable TV Households	Total TV Households
Estimated Station Totals *	17,830	11,790	29,620
Average Weekly Circulation (2004)	9,089	3,264	12,353
Average Daily Circulation (2004)			5,181
Station OMA Total	Cable TV Households	Non-cable TV Households	Total TV Households
Estimated Station Totals *	9,890	5,210	15,100
Average Weekly Circulation (2004)	5,375	1,803	7,178
Average Daily Circulation (2004)			2,734
Other OMA Total	Cable TV Households	Non-cable TV Households	Total TV Households
Estimated Station Totals *	7,940	6,580	14,520
Average Weekly Circulation (2004)	3,714	1,461	5,175
Average Daily Circulation (2004)			2,447

*Estimated station totals are sums of the Nielsen TV and Cable TV household estimates for each county in which the station registers viewing of more than 5% as per the Nielsen Survey Methods.

KHGI-DT
Ch. 36

Network Service: ABC.

Grantee: Pappas Telecasting of Central Nebraska LP (A Delaware LP), 500 S. Chlnowth Rd., Visalia, CA 93277.

Studio: 1078 25 Rd., Axtell, NE 68924.

Mailing Address: Box 220, Kearney, NE 68848-0220.

Phone: 308-743-2494. **Fax:** 308-743-2644.

E-mail: news@ntv.kearney.net

Technical Facilities: Channel No. 36 (602-608 MHz). Authorized power: 838-kw max. visual. Antenna: 1047-ft above av. terrain, 1053-ft. above ground.

Latitude	40°	39'	27"
Longitude	98°	51'	24"

Note: Latitude and longitude coordinates shown are based on the North American Datum of 1927 (NAD 27) as currently required by the Mass Media Bureau of the FCC.

Ownership: Pappas Telecasting Companies (Group Owner).

Began Operation: Station operating under Special Temporary Authority; no on-air date

Represented (legal): Paul, Hastings, Janofsky & Walker LLP.

Personnel:

Steve Morris, Vice President & General Manager.

Mike Wallace, Production Manager.

Brian Seibel, Regional Marketing Representative.

Roxie Johnson, Traffic Manager.

Mark Baumert, News Director.

Jerry Fuehrer, Chief Engineer.

Anita Wragge, Promotion Manager.

Scott Swenson, Program Coordinator.

City of License: Kearney. **Station DMA:** Lincoln & Hastings-Kearney, NE. **Rank:** 103.

Nielsen Data: Not available.

Nebraska — Kearney-Hastings-Grand Island

KHGI-TV

Ch. 13

(Operates satellite KWNB-TV, Hayes Center)

Network Service: ABC.

Licensee: Pappas Telecasting of Central Nebraska LP (A Delaware LP), 500 S. Chinowth Rd., Visalia, CA 93277.

Studio: 1078 25 Rd., Axtell, NE 68924.

Branch Office: 7501 O St., Suite 101, Lincoln, NE 68510.

Mailing Address: Box 220, Kearney, NE 68848-0220.

Phone: 308-743-2494. Fax: 308-743-2644.

E-mail: news@ntv.keamey.net

Technical Facilities: Channel No. 13 (210-216 MHz). Authorized power: 316-kw visual, 31.6-kw aural. Antenna: 1110-ft above av. terrain, 1163-ft. above ground, 3240-ft. above sea level.

Latitude 40° 39' 20"
Longitude 98° 51' 04"

Holds CP for change to 1115-ft above av. terrain, 1121-ft. above ground, 3199-ft. above sea level; lat. 40° 39' 27", long. 98° 51' 24", BPCT-20000405ABT.

Transmitter: 6-mi. S of Gibbon.

Digital Facilities: Channel No. 36 (602-608 MHz). Power: 838-kw max. visual. Antenna: 1047-ft above av. terrain, 1053-ft. above ground.

Latitude 40° 39' 27"
Longitude 98° 51' 24"

Note: Latitude and longitude coordinates shown are based on the North American Datum of 1927 (NAD 27) as currently required by the Mass Media Bureau of the FCC.

Satellite Earth Station: Transmitter RCA; Prodelin, 5-meter; Standard Components receivers.

News Services: WSI, Sports News Satellite, National Weather Service, AP, ABC NewsOne.

Ownership: Pappas Telecasting Companies (Group Owner).

Began Operation: December 24, 1953. Sale to NTV Enterprises by Bi-States Co. (F. Wayne Brewster, et al.) approved by FCC April 29, 1974 (Television Digest, Vol. 14:7). Sale to Amaturio Group by NTV Enterprises approved by FCC November 16, 1979 (Vol. 19:24). Sale to Gordon Broadcasting Inc. by Amaturio Group approved by FCC January 17, 1986. Sale to Sterling Communications by Gordon Broadcasting Inc. approved by FCC February 27, 1989, but not consummated. Assignment to Joseph C. Amaturio, Receiver, approved by FCC June 28, 1989. Assignment to Joseph Girard, Receiver, approved by FCC November 22, 1991. Sale to Fant Broadcasting Co. of Nebraska Inc. granted by FCC May 13, 1993 (Vol. 33:7). Sale to Blackstar Communications approved by FCC December 15, 1995, but not consummated. Sale to present owner by Fant Broadcasting Co. LLC approved by FCC February 11, 1999.

Represented (legal): Paul, Hastings, Janofsky & Walker LLP.

Represented (sales): Petry Television Inc.

Represented (engineering): Denny & Associates PC.

Personnel:

Steve Morris, Vice President & General Manager.

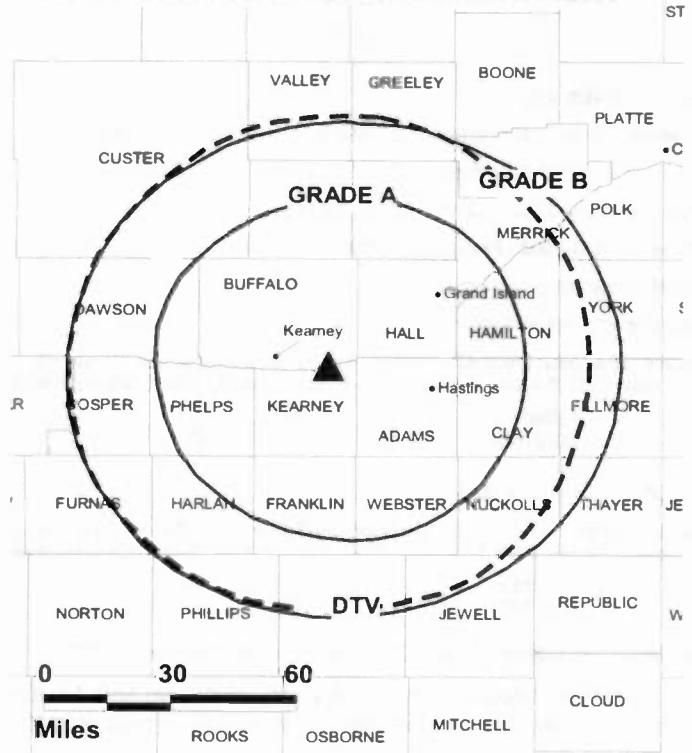
Anita Wragge, Promotion Manager.

Mike Wallace, Production Manager.

Brian Seibel, Regional Marketing Representative.

Roxie Johnson, Traffic Manager.

KHGI-TV BPCT-20000405ABT GRANTED: 9/14/2000



© 2005 Warren Communications News

Mark Baumert, News Director.

Jerry Fuehrer, Chief Engineer.

Cheryl Alkirz, Business Manager.

Scott Swenson, Programming Coordinator.

Highest 30 Sec. Rate: \$1500.

City of License: Kearney. Station OMA: Lincoln & Hastings-Kearney, NE. Rank: 103.

Circulation © 2004 Nielsen, Coverage based on Nielsen study.

GrandTotal	Cable TV Households	Non-cable TV Households	Total TV Households
Estimated Station Totals *	68,480	38,190	106,670
Average Weekly Circulation (2004)	43,205	22,006	65,211
Average Daily Circulation (2004)			36,803
Station DMA Total	Cable TV Households	Non-cable TV Households	Total TV Households
Estimated Station Totals *	65,010	38,190	103,200
Average Weekly Circulation (2004)	42,276	22,006	64,282
Average Daily Circulation (2004)			36,560
Other DMA Total	Cable TV Households	Non-cable TV Households	Total TV Households
Estimated Station Totals *	3,470	0	3,470
Average Weekly Circulation (2004)	929	0	929
Average Daily Circulation (2004)			243

*Estimated station totals are sums of the Nielsen TV and Cable TV household estimates for each county in which the station registers viewing of more than 5% as per the Nielsen Survey Methods.

KLKN
Ch. 8

Network Service: ABC.

Licensee: Citadel Communications LLC, 3240 S. 10th St., Lincoln, NE 68502.

Studio: 3240 S. 10th St., Lincoln, NE 68502.

Mailing Address: 3240 S. 10th St., Lincoln, NE 68502.

Phone: 402-434-8000. **Fax:** 402-436-2236.

E-mail: dackerman@klkntv.com

Web Site: http://www.klkntv.com

Technical Facilities: Channel No. 8 (180-186 MHz). Authorized power: 316-kw visual.
Antenna: 1240-ft above av. terrain, 1200-ft. above ground, 2785-ft. above sea level.

Latitude	40°	52'	59"
Longitude	97°	18'	20"

Transmitter: 2-mi. SE of Utica.

Digital Facilities: Channel No. 31 (572-578 MHz). Power: 1000-kw max. visual.
Antenna: 1234-ft above av. terrain, 1200-ft. above ground, 1582-ft. above sea level.

Latitude	40°	52'	59"
Longitude	97°	18'	19"

FCC Digital File Number: BMPCDT-20000428ABB. Granted: February 12, 2001.

Note: Latitude and longitude coordinates shown are based on the North American Datum of 1927 (NAD 27) as currently required by the Mass Media Bureau of the FCC.

Satellite Earth Stations: Transmitter RCA; Pinzone, 3.7-meter; Pinzone, 5-meter; ChannelMaster, 5-meter; Pinzone receivers.

Ownership: Citadel Communications Co. LLC (Group Owner).

Began Operation: December 5, 1964. Sale to present owner as KCAN, Albion, by Amature Group Inc. approved by FCC November 12, 1986. Began operation as KLKN, Lincoln, April 1, 1996 (Television Digest, Vol. 34:50; 35:27).

Represented (sales): Continental Television Sales.

Represented (legal): Latham & Watkins.

Represented (engineering): Denny & Associates PC.

Personnel:

Roger Moody, Vice President & General Manager.

Dave DwInell, Promotion Director.

Lenise Barber, Traffic Manager.

Ken Maddox, Local Sales Manager.

Mark Haggar, News Director.

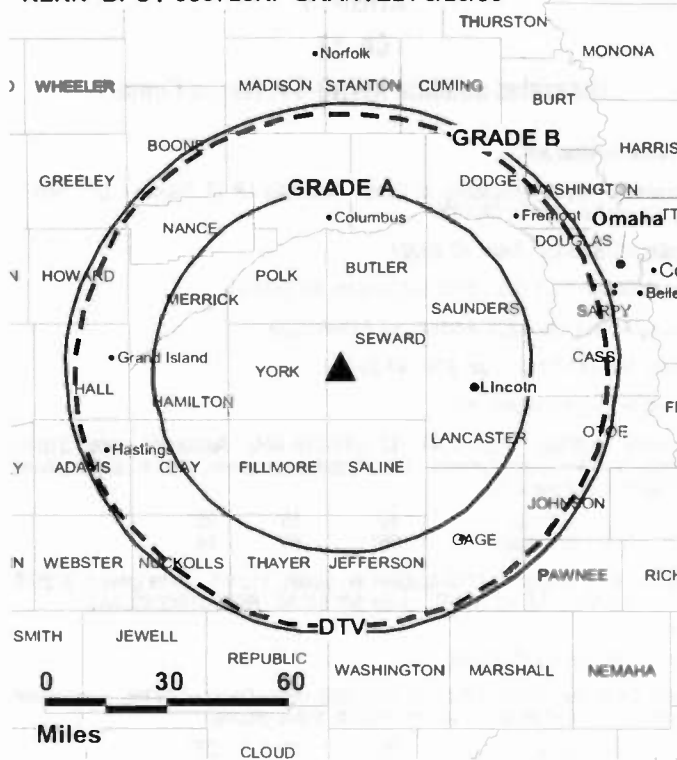
Dan Ackerman, Chief Engineer.

Steve Anderson, Business Manager.

Jeff Swanson, Program Director.

Rates: On request.

KLKN BPCT-930726KI GRANTED: 6/26/95



© 2005 Warren Communications News

City of License: Lincoln. **Station DMA:** Lincoln & Hastings-Keamey, NE. **Rank:** 103.

Circulation © 2004 Nielsen. Coverage based on Nielsen study.

GrandTotal	Cable TV Households	Non-cable TV Households	Total TV Households
Estimated Station Totals *	151,950	66,950	218,900
Average Weekly Circulation (2004)	69,415	27,994	97,409
Average Daily Circulation (2004)			42,282
Station DMA Total	Cable TV Households	Non-cable TV Households	Total TV Households
Estimated Station Totals *	135,970	44,220	180,190
Average Weekly Circulation (2004)	65,151	23,926	89,077
Average Daily Circulation (2004)			39,806
Other DMA Total	Cable TV Households	Non-cable TV Households	Total TV Households
Estimated Station Totals *	15,980	22,730	38,710
Average Weekly Circulation (2004)	4,264	4,068	8,332
Average Daily Circulation (2004)			2,476

*Estimated station totals are sums of the Nielsen TV and Cable TV household estimates for each county in which the station registers viewing of more than 5% as per the Nielsen Survey Methods.

KLKN-DT
Ch. 31

Network Service: ABC.

Grantee: Citadel Communications LLC, 99 Pondfield Rd., Bronxville, NY 10708.

Studio: 3240 S. 10th St., Lincoln, NE 68502.

Mailing Address: 3240 S. 10th St., Lincoln, NE 68502.

Phone: 402-434-8000; 914-793-3400. **Fax:** 402-736-2236.

E-mail: dackerman@klkntv.com

Web Site: <http://www.klkntv.com>

Technical Facilities: Channel No. 31 (572-578 MHz). Authorized power: 1000-kw max. visual. Antenna: 1234-ft above av. terrain, 1200-ft. above ground, 1582-ft. above sea level.

Latitude	40°	52'	59"
Longitude	97°	18'	19"

Note: Latitude and longitude coordinates shown are based on the North American Datum of 1927 (NAD 27) as currently required by the Mass Media Bureau of the FCC.

Ownership: Citadel Communications Co. LLC (Group Owner).

Began Operation: August 12, 2002. Standard Definition. Operating under Special Temporary Authority at 3.2-kw max. visual.

Represented (sales): Continental Television Sales.

Personnel:

Roger Moody, Vice President & General Manager.

Dave Dwinell, Promotion Director.

Lenise Barber, Traffic Manager.

Ken Maddox, Local Sales Manager.

Mark Haggard, News Director.

Dan Ackerman, Chief Engineer.

Steve Anderson, Business Manager.

Jeff Swanson, Program Director.

City of License: Lincoln. **Station DMA:** Lincoln & Hastings-Kearney, NE. **Rank:** 103.

Nielsen Data: Not available.

KOLN
Ch. 10
(Operates satellite KGIN, Grand Island)

Network Service: CBS.

Licensee: WEAU Licensee Corp., Box 30350, Lincoln, NE 68503.

Studio: 40th & W Sts., Lincoln, NE 68503.

Mailing Address: Box 30350, Lincoln, NE 68503.

Phone: 402-467-4321. **Fax:** 402-467-9210.

E-mail: info@kolnkgin.com

Web Site: http://www.kolnkgin.com

Technical Facilities: Channel No. 10 (192-198 MHz). Authorized power: 316-kw visual, 31.6-kw aural. Antenna: 1490-ft above av. terrain, 1500-ft. above ground, 3030-ft. above sea level.

Latitude 40° 48' 11"
 Longitude 97° 10' 52"

Transmitter: 6-mi. E of Beaver Crossing.

Digital Facilities: Channel No. 25 (536-542 MHz). Power: 679.8-kw max. visual. Antenna: 1395-ft above av. terrain, 1370-ft. above ground.

Latitude 40° 48' 11"
 Longitude 97° 10' 52"

Note: Latitude and longitude coordinates shown are based on the North American Datum of 1927 (NAD 27) as currently required by the Mass Media Bureau of the FCC.

Satellite Earth Stations: Transmitter RCA; Prodelin, 5-meter KC-band; Microdyne, 5-meter KC-band; Microdyne, 7-meter C-band; Standard Electronics, Microdyne receivers.

News Services: U.S. Weather Bureau, AP.

Ownership: Gray Television Inc. (Group Owner).

Began Operation: February 18, 1953. Sale to Fetzer Broadcasting Co. approved by FCC March 24, 1954; transfer to John Fetzer approved by FCC November 15, 1955 (Television Digest, Vol. 9:30, 34; 10:9, 13, 20). Sale to Gillett by Fetzer Communications Inc. approved by FCC October 29, 1985. Sale to Busse Broadcasting Corp. by Gillette Broadcasting approved by FCC July 31, 1987. Sale to present owner by Busse Broadcasting Corp. approved by FCC July 30, 1998 (Vol. 38:3).

Represented (sales): TeleRep Inc.

Represented (legal): Wiley, Rein & Fielding.

Represented (engineering): Lohnes & Culver.

Personnel:

Frank Jonas, President & General Manager.

Kris Ryan, General & National Sales Manager.

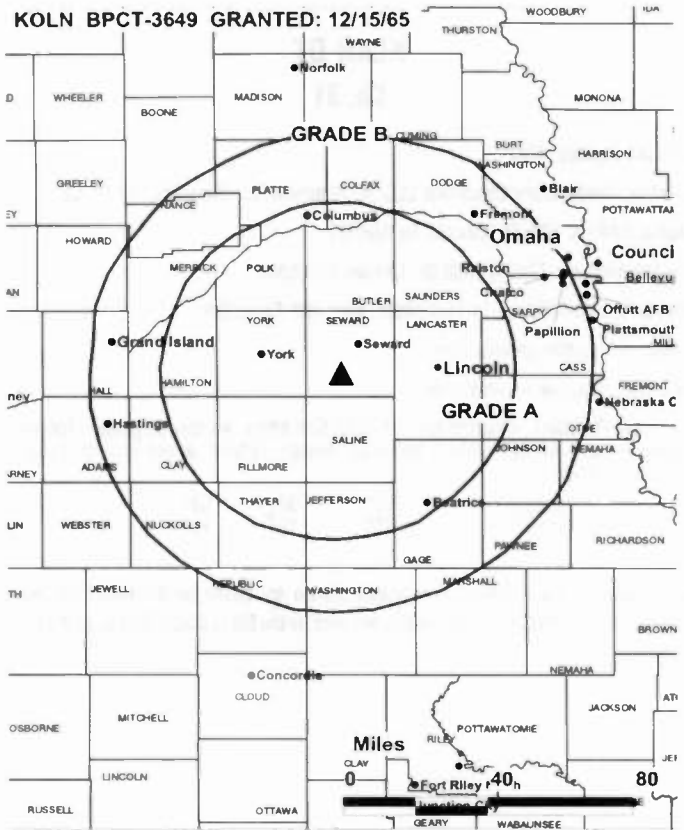
Marty Winters, Local Sales Manager.

Brent Haun, Chief Engineer & Operations Manager.

Randy Lube, News Director.

Charlie Peterson, Program, Promotion & Administration Manager.

Lisa Guill, Production Supervisor.



© 2005 Warren Communications News

Tish Gade-Jones, Controller.

Highest 30 Sec. Rate: \$2500.

City of License: Lincoln. **Station DMA:** Lincoln & Hastings-Keamey, NE. **Rank:** 103.

Circulation © 2004 Nielsen. Coverage based on Nielsen study.

GrandTotal	Cable TV Households	Non-cable TV Households	Total TV Households
Estimated Station Totals *	169,600	75,900	245,500
Average Weekly Circulation (2004)	105,178	35,927	141,105
Average Daily Circulation (2004)			82,821
Station DMA Total	Cable TV Households	Non-cable TV Households	Total TV Households
Estimated Station Totals *	123,140	49,720	172,860
Average Weekly Circulation (2004)	85,057	29,267	114,324
Average Daily Circulation (2004)			69,618
Other DMA Total	Cable TV Households	Non-cable TV Households	Total TV Households
Estimated Station Totals *	46,460	26,180	72,640
Average Weekly Circulation (2004)	20,121	6,660	26,781
Average Daily Circulation (2004)			13,203

*Estimated station totals are sums of the Nielsen TV and Cable TV household estimates for each county in which the station registers viewing of more than 5% as per the Nielsen Survey Methods.

KOLN-DT

Ch. 25

Network Service: CBS.

Licensee: WEAU Licensee Corp., Box 30350, Lincoln, NE 68503.

Mailing Address: Box 30350, Lincoln, NE 68503.

E-mail: info@kolnkgin.com

Web Site: http://www.kolnkgin.com

Technical Facilities: Channel No. 25 (536-542 MHz). Authorized power: 679.8-kw max. visual. Antenna: 1395-ft above av. terrain, 1370-ft. above ground.

Latitude	40°	48'	11"
Longitude	97°	10'	52"

Requests modification of CP for change to 1322-ft above av. terrain, 1299-ft. above ground; BMPCDT-20020412AAA.

Note: Latitude and longitude coordinates shown are based on the North American Datum of 1927 (NAD 27) as currently required by the Mass Media Bureau of the FCC.

Ownership: Gray Television Inc. (Group Owner).

Began Operation: Station operating; no on-air date.

Represented (legal): Wiley, Rein & Fielding.

Personnel:

Frank Jones, President & General Manager.

City of License: Lincoln. **Station DMA:** Lincoln & Hastings-Keamey, NE. **Rank:** 103.

Nielsen Data: Not available.

KSNK
Ch. 8
(Satellite of KSNW, Wichita, KS)

Network Service: NBC.

Licensee: Emmis Television License Corp. of Wichita, 3500 W. Olive Ave., Suite 300, Burbank, CA 91505-4604.

Studio: U.S. Hwy. W. 36, Oberlin, KS 67749.

Mailing Address: Box 238, Oberlin, KS 67749.

Phone: 785-475-2248. Fax: 785-475-3944.

E-mail: soswald@ksn.com

Web Site: http://www.ksn.com

Technical Facilities: Channel No. 8 (180-186 MHz). Authorized power: 297.2-kw visual, 29.5-kw aural. Antenna: 710-ft above av. terrain, 677-ft. above ground, 3537-ft. above sea level.

Latitude 39° 49' 48"
 Longitude 100° 42' 04"

Transmitter: U.S. Hwy. 36 W, 9-mi. W of Oberlin.

Digital Facilities: Channel No. 12 (204-210 MHz). Power: 13.6-kw visual. Antenna: 579-ft above av. terrain, 500-ft. above ground, 3367-ft. above sea level.

Latitude 39° 49' 48"
 Longitude 100° 42' 04"

FCC Digital File Number: BMPCDT-20020520AAI. Granted: November 07, 2003.

Note: Latitude and longitude coordinates shown are based on the North American Datum of 1927 (NAD 27) as currently required by the Mass Media Bureau of the FCC.

Satellite Earth Station: M/A-Com, 4-meter; M/A-Com receivers.

News Services: KSN, Conus, CNN Newsource, AP.

Ownership: Emmis Communications Corp. (Group Owner).

Began Operation: October 16, 1959.

Represented (sales): Continental Television Sales.

Represented (legal): Latham & Watkins.

Represented (engineering): du Treil, Lundin & Rackley Inc.

Personnel:

Shawn Oswald, Vice President & General Manager.

David Bell, Promotion Director.

David Thornton, Production Director.

Dan Hogan, Local Sales Manager.

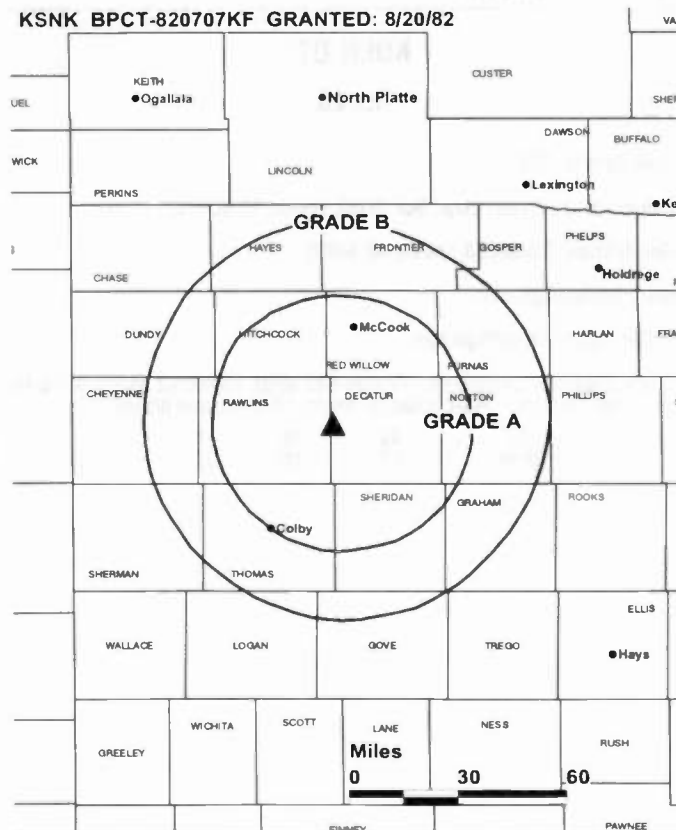
Becky Swan, National Sales Manager.

Todd Spessard, News Director.

Dave Rickels, Chief Engineer.

Georgianna Mattke, Business Manager.

KSNK BPCT-820707KF GRANTED: 8/20/82



Betty Erickson, Program Coordinator.

Rates: On request.

City of License: McCook. Station DMA: Wichita-Hutchinson, KS. Rank: 66.

Circulation © 2004 Nielsen. Coverage based on Nielsen study.

GrandTotal	Cable TV Households	Non-cable TV Households	Total TV Households
Estimated Station Totals *	12,450	7,040	19,490
Average Weekly Circulation (2004)	5,851	1,653	7,504
Average Daily Circulation (2004)			3,356
Station DMA Total	Cable TV Households	Non-cable TV Households	Total TV Households
Estimated Station Totals *	5,220	880	6,100
Average Weekly Circulation (2004)	3,035	294	3,329
Average Daily Circulation (2004)			1,645
Other DMA Total	Cable TV Households	Non-cable TV Households	Total TV Households
Estimated Station Totals *	7,230	6,160	13,390
Average Weekly Circulation (2004)	2,816	1,359	4,175
Average Daily Circulation (2004)			1,711

*Estimated station totals are sums of the Nielsen TV and Cable TV household estimates for each county in which the station registers viewing of more than 5% as per the Nielsen Survey Methods.

KNOP-DT
Ch. 22

Network Service: NBC.

Grantee: Greater Nebraska Television Inc., 6475 Osborne Dr. W, Hastings, NE 68901.

Studio: 8020 N. Hwy 83, North Platte, NE 69101.

Mailing Address: Box 749, North Platte, NE 69101.

Phone: 308-532-2222. **Fax:** 308-532-9579.

E-mail: knop@knoptv.com

Web Site: <http://www.kncp.msnbc.com>

Technical Facilities: Channel No. 22 (518-524 MHz). Authorized power: 1000-kw max. visual. Antenna: 820-ft above av. terrain, 850-ft. above ground.

Latitude	41°	06'	13"
Longitude	100°	58'	52"

Note: Latitude and longitude coordinates shown are based on the North American Datum of 1927 (NAD 27) as currently required by the Mass Media Bureau of the FCC.

Ownership: Shively Communications (Group Owner).

Began Operation: Station operating under Special Temporary Authority; no on-air date

Represented (legal): Fletcher, Heald & Hildreth PLC.

Represented (sales): Millennium Sales & Marketing.

Personnel:

Ulysses A. Carlini, Vice President & General Manager.

Joe Swift, Sports Director.

Lewys Carlini, General Sales Manager.

Darlene Wheeler, Local Sales Manager.

Jacque Harmes, News Director.

Mike McNeil, Chief Engineer.

Gregg Hoover, Program & Promotion Director.

City of License: North Platte. **Station DMA:** North Platte, NE. **Rank:** 209.

Nielsen Data: Not available.

KETV
Ch. 7

Network Service: ABC.

Licensee: KETV Hearst-Argyle Television Inc., 888 7th Ave., New York, NY 10106.

Studio: 2665 Douglas St., Omaha, NE 68131.

Mailing Address: 2665 Douglas St., Omaha, NE 68131.

Phone: 402-345-7777. Fax: 402-978-8922.

E-mail: wbehrens@hearst.com

Web Site: http://www.theomahachannel.com

Technical Facilities: Channel No. 7 (174-180 MHz). Authorized power: 316-kw visual, 31.6-kw aural. Antenna: 1360-ft above av. terrain, 1363-ft. above ground, 2549-ft. above sea level.

Latitude 41° 18' 32"
Longitude 96° 01' 37"

Requests CP for change to 1299-ft above av. terrain, 1266-ft. above ground, 2428-ft. above sea level; lat. 41° 18' 32", long. 96° 00' 13", BPCT-20040325ABG.

Transmitter: 5600 N. 72nd St.

Digital Facilities: Power: 700-kw visual, aural. Antenna: 1299-ft above av. terrain, 1266-ft. above ground, 2428-ft. above sea level.

Latitude 41° 18' 32"
Longitude 96° 00' 13"

FCC Digital File Number: BPCDT-970617KF. Granted: May 28, 2004.

Note: Latitude and longitude coordinates shown are based on the North American Datum of 1927 (NAD 27) as currently required by the Mass Media Bureau of the FCC.

Multichannel TV Sound: Stereo only.

Satellite Earth Stations: Transmitter Harris; M/A-Corn, 3-meter Ku-band; BMS, 6-meter C-band; Andrew, 6-meter KC-band; Andrew, 7.3-meter C-band; M/A-Corn, Avantek receivers.

News Services: UPI, Conus, AP, ABC NewsOne.

Ownership: Hearst-Argyle Television Inc. (Group Owner).

Began Operation: September 17, 1957. Sale to present owner by Pulitzer Publishing Co. approved by FCC November 24, 1998 (Television Digest, Vol. 38:22, 48). Sale to Pulitzer Publishing Co. by Peter Kiewit Sons' Inc. (publisher of Omaha World-Herald) approved by FCC February 26, 1976 (Vol. 15:45). Sale of newspaper and TV station began with transfer of newspaper and 45% of KETV in 1962 and was completed the following year when transfer of the remaining 55% of KETV was approved by FCC June 11, 1963 (Vol. 2:45, 3:23).

Represented (sales): Eagle Television Sales.

Represented (legal): Brooks, Pierce, McLendon, Humphrey & Leonard.

Personnel:

Joel Vilmenay, General Manager.

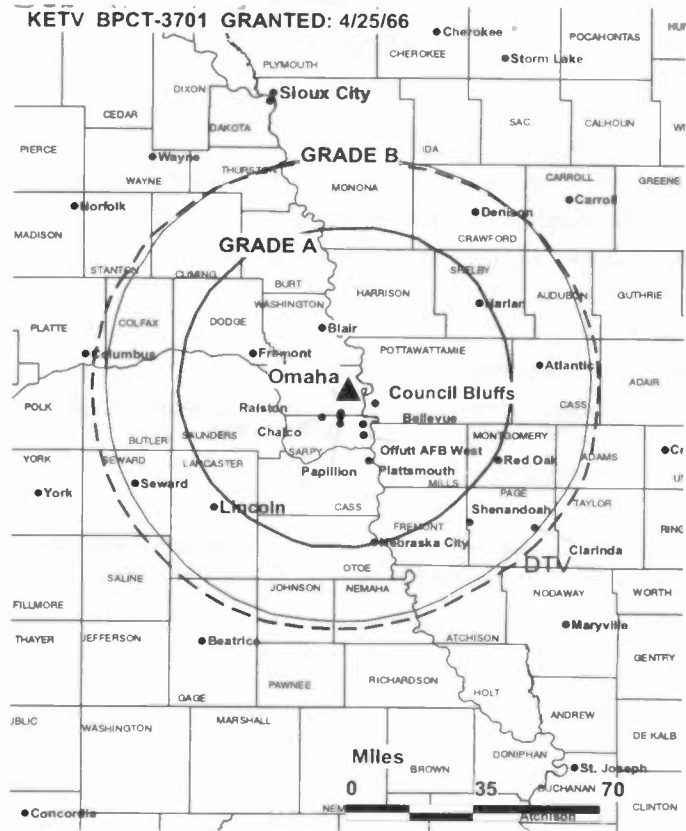
Paul Transi, Promotion Director.

Jerry Olson, Operations Manager.

Brian Sather, General Sales Manager.

Larry Forsgren, Local Sales Manager.

Rose Ann Shannon, News Director.



© 2005 Warren Communications News

Warren Behrens, Chief Engineer.

Rebecca Addison, Business Manager.

Highest 30 Sec. Rate: \$5000.

City of License: Omaha. Station DMA: Omaha, NE. Rank: 76.

Circulation © 2004 Nielsen. Coverage based on Nielsen study.

GrandTotal	Cable TV Households	Non-cable TV Households	Total TV Households
Estimated Station Totals *	408,620	128,570	537,190
Average Weekly Circulation (2004)	269,854	69,487	339,341
Average Daily Circulation (2004)			168,204
Station DMA Total	Cable TV Households	Non-cable TV Households	Total TV Households
Estimated Station Totals *	287,610	90,470	378,080
Average Weekly Circulation (2004)	215,867	63,293	279,160
Average Daily Circulation (2004)			147,832
Other DMA Total	Cable TV Households	Non-cable TV Households	Total TV Households
Estimated Station Totals *	121,010	38,100	159,110
Average Weekly Circulation (2004)	53,987	6,194	60,181
Average Daily Circulation (2004)			20,372

*Estimated station totals are sums of the Nielsen TV and Cable TV household estimates for each county in which the station registers viewing of more than 5% as per the Nielsen Survey Methods.

KETV-DT
Ch. 20

Network Service: ABC.

Grantee: KETV Hearst-Argyle Television Inc., 888 7th Ave., New York, NY 10106.

Studio: 2665 Douglas St., Omaha, NE 69131-2699.

Mailing Address: 2665 Douglas St., Omaha, NE 69131-2699.

Phone: 402-345-7777. **Fax:** 402-978-8922.

E-mail: wbehrens@hearst.com

Web Site: <http://www.theomahachannel.com>

Technical Facilities: Authorized power: 700-kw visual, aural. Antenna: 1299-ft above av. terrain, 1266-ft. above ground, 2428-ft. above sea level.

Latitude	41°	18'	32"
Longitude	96°	001'	33"

Note: Latitude and longitude coordinates shown are based on the North American Datum of 1927 (NAD 27) as currently required by the Mass Media Bureau of the FCC.

Ownership: Hearst-Argyle Television Inc. (Group Owner).

Began Operation: May 1, 2002. Station operating under Special Temporary Authority.

Represented (sales): Eagle Television Sales.

Represented (legal): Brooks, Pierce, McLendon, Humphrey & Leonard.

Represented (engineering): John F. X. Browne & Associates PC.

Personnel:

Joel Vilmenay, General Manager.

Paul Tranisi, Promotion Director.

Jerry Olson, Operations Manager.

Brian Sather, General Sales Manager.

Larry Forsgren, Local Sales Manager.

Rose Ann Shannon, News Director.

Warren Behrens, Chief Engineer.

Rebecca Addison, Business Manager.

City of License: Omaha. **Station DMA:** Omaha, NE. **Rank:** 76.

Nielsen Data: Not available.

KMTV
Ch. 3

Network Service: CBS.

Licensee: Emmis Television License LLC, One Emmis Circle, 40 Monument Circle, Suite 700, Indianapolis, In 46204.

Studio: 10714 Mockingbird Dr., Omaha, NE 68127.

Mailing Address: 10714 Mockingbird Dr., Omaha, NE 68127.

Phone: 402-592-3333. **Fax:** 402-597-7698.

E-mail: intouch@kmtv3.com

Web Site: http://www.kmtv3.com

Technical Facilities: Channel No. 3 (60-66 MHz). Authorized power: 100-kw visual, 20-kw aural. Antenna: 1370-ft above av. terrain, 1345-ft. above ground, 2549-ft. above sea level.

Latitude 41° 18' 25"
Longitude 96° 01' 37"

Transmitter: 5400 N. 72nd St.

Digital Facilities: Channel No. 45 (656-662 MHz). Power: 1000-kw max. visual. Antenna: 1396-ft above av. terrain, 1318-ft. above ground.

Latitude 41° 18' 24.6"
Longitude 96° 01' 36.6"

FCC Digital File Number: BPCDT-19991026ABT. Granted: October 31, 2000.

Note: Latitude and longitude coordinates shown are based on the North American Datum of 1927 (NAD 27) as currently required by the Mass Media Bureau of the FCC.

Multichannel TV Sound: Stereo only.

Satellite Earth Stations: Transmitter RCA; Harris, 3-meter C-band; AFC, 3.7-meter Ku-band; Scientific-Atlanta, 4.6-meter C-band; Andrew, 4.6-meter Ku-band; Scientific-Atlanta, 7-meter C-band; Scientific-Atlanta, M/A-Corn, Harris, DX Communications receivers.

News Services: CBS Newspath, AP.

Ownership: Emmis Communications Corp. (Group Owner).

Began Operation: September 1, 1949. Sale to Lee Enterprises Inc. by May Broadcasting Co. approved by FCC November 7, 1986. Sale to present owner by Lee Enterprises Inc. approved by FCC September 27, 2000 (Television Digest, Vol. 40:20).

Represented (sales): Continental Television Sales.

Represented (legal): Wiley, Rein & Fielding.

Represented (engineering): David Steel & Associates Inc.

Personnel:

Jim McKernan, Vice President & General Manager.

Kelly Orr, Marketing Manager.

Tim Tschudin, Creative Services Director.

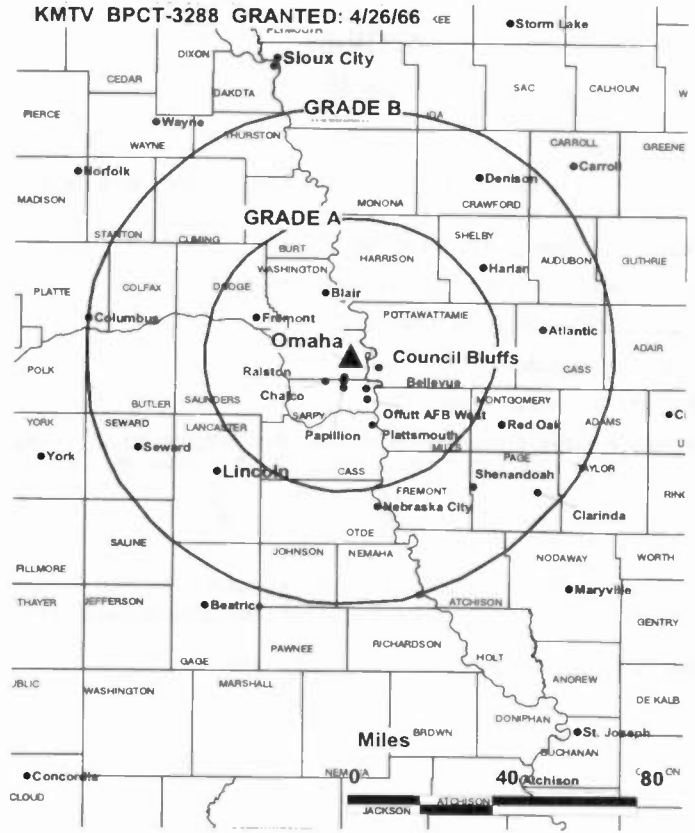
Conie McCully, Traffic Manager.

Vicki White, Director of Sales.

Dan Hoffman, Local Sales Manager.

Jim Nelson, National Sales Manager.

Ken Duzdik, Director of News.



© 2005 Warren Communications News

Scot Krayenhagen, Director of Broadcast Operations.

Dennis Waggoner, Business Manager.

Paula Gustin, Executive Assistant & Human Resources Administrator.

Highest 30 Sec. Rate: \$1500.

City of License: Omaha. **Station DMA:** Omaha, NE. **Rank:** 76.

Circulation © 2004 Nielsen. Coverage based on Nielsen study.

GrandTotal	Cable TV Households	Non-cable TV Households	Total TV Households
Estimated Station Totals *	418,410	127,140	545,550
Average Weekly Circulation (2004)	244,432	63,791	308,223
Average Daily Circulation (2004)			147,160
Station OMA Total	Cable TV Households	Non-cable TV Households	Total TV Households
Estimated Station Totals *	287,610	90,470	378,080
Average Weekly Circulation (2004)	203,869	58,280	262,149
Average Daily Circulation (2004)			132,468
Other OMA Total	Cable TV Households	Non-cable TV Households	Total TV Households
Estimated Station Totals *	130,800	36,670	167,470
Average Weekly Circulation (2004)	40,563	5,511	46,074
Average Daily Circulation (2004)			14,692

*Estimated station totals are sums of the Nielsen TV and Cable TV household estimates for each county in which the station registers viewing of more than 5% as per the Nielsen Survey Methods.

KMTV-DT
Ch. 45

Network Service: CBS.

Grantee: Emmis Television License LLC, One Emmis Plaza, 40 Monument Circle, Suite 700, Indianapolis, IN 46204.

Studio: 10714 Mockingbird Dr., Omaha, NE 68127.

Mailing Address: 10714 Mockingbird Dr., Omaha, NE 68127.

Phone: 402-592-3333. **Fax:** 402-597-7698.

E-mail: intouch@kmtv3.com

Web Site: <http://www.kmtv3.com>

Technical Facilities: Channel No. 45 (656-662 MHz). Authorized power: 1000-kw max. visual. Antenna: 1396-ft above av. terrain, 1318-ft. above ground.

Latitude	41°	18'	24.6"
Longitude	96°	01'	36.6"

Note: Latitude and longitude coordinates shown are based on the North American Datum of 1927 (NAD 27) as currently required by the Mass Media Bureau of the FCC.

Ownership: Emmis Communications Corp. (Group Owner).

Began Operation: Station operating under Special Temporary Authority; no on-air date

Represented (sales): Continental Television Sales.

Personnel:

Jim McKernan, Vice President & General Manager.

Kelly Orr, Marketing Manager.

Tim Tschudin, Creative Services Director.

Conle McCully, Traffic Manager.

Vicki White, Director of Sales.

Dan Hoffman, Local Sales Manager.

Jim Nelson, National Sales Manager.

Ken Dudzik, Director of Sales.

Scot Krayenhagen, Director of Broadcast Operations.

Dennis Waggoner, Business Manager.

Paula Gustin, Executive Assistant & Human Resources Administrator.

City of License: Omaha. **Station DMA:** Omaha, NE. **Rank:** 76.

Nielsen Data: Not available.

**KPTM
Ch. 42**

Network Service: FOX.

Licensee: KPTM (TV) License LLC, 500 S. Chinowth Rd., Visalia, CA 93277.

Studio: 4625 Famam St., Omaha, NE 68132.

Mailing Address: 4625 Famam St., Omaha, NE 68132.

Phone: 402-558-4200. Fax: 402-554-4290.

E-mail: news42@kptm.com

Web Site: http://www.kptm.com

Technical Facilities: Channel No. 42 (638-644 MHz). Authorized power: 5000-kw max. visual, 500-kw aural. Antenna: 1559-ft above av. terrain, 1479-ft. above ground, 2689-ft. above sea level.

Latitude 41° 04' 15"
Longitude 96° 13' 30"

Holds CP for change to 1893-ft above av. terrain, 1814-ft. above ground, 3021-ft. above sea level; BPCT-870902KE.

Transmitter: 19801 Pflug Rd., Springfield.

Digital Facilities: Channel No. 43 (644-650 MHz). Power: 360-kw max. visual. Antenna: 1883-ft above av. terrain, 1811-ft. above ground, 3024-ft. above sea level.

Latitude 41° 00' 15"
Longitude 96° 13' 30"

FCC Digital File Number: BPCDT-19991101AGZ. Granted: January 24, 2001.

Note: Latitude and longitude coordinates shown are based on the North American Datum of 1927 (NAD 27) as currently required by the Mass Media Bureau of the FCC.

Multichannel TV Sound: Stereo and separate audio program.

Satellite Earth Stations: Transmitter Comark; AFC, 3.6-meter Ku-band; Harris, 6.1-meter C-band; M/A-Com, Harris receivers.

LMA: Local marketing agreement with KXVO (W), Omaha.

Ownership: Pappas Telecasting Companies (Group Owner).

Began Operation: April 6, 1986.

Represented (sales): TeleRep Inc.

Represented (legal): Paul, Hastings, Janofsky & Walker LLP.

Represented (engineering): Smith & Fisher.

Personnel:

John Carpenter, Executive Vice President & Chief Executive Officer.

Randy Oswald, General Manager.

Donna Ridgley, Promotion Manager.

Rick Creager, Production Manager.

Shannon McIntosh, Traffic Manager.

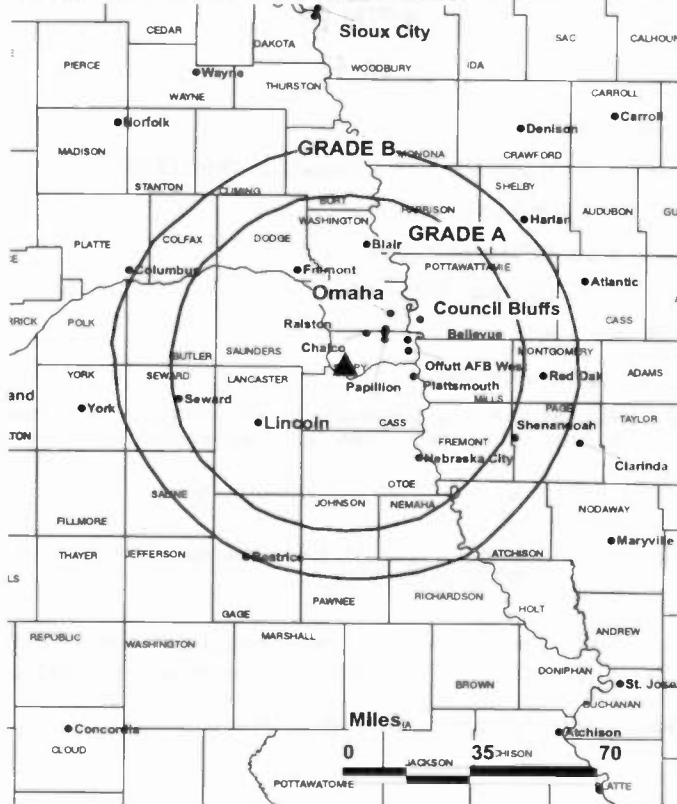
Darrin T. McDonald, General Sales Manager.

Ed Zachary, Local Sales Manager.

Shane Beardslee, National Sales Manager.

Doug Crary, News Director.

KPTM BPCT-870902KE GRANTED: 10/30/87



© 2005 Warren Communications News

Richard Graham, Chief Engineer.

Patty Moore, Business Manager.

Dartene Goldsberry, Program Manager.

Highest 30 Sec. Rate: \$2300.

City of License: Omaha. Station DMA: Omaha, NE. Rank: 76.

Circulation © 2004 Nielsen. Coverage based on Nielsen study.

GrandTotal	Cable TV Households	Non-cable TV Households	Total TV Households
Estimated Station Totals *	404,700	137,670	542,370
Average Weekly Circulation (2004)	219,071	54,243	273,314
Average Daily Circulation (2004)			109,758
Station DMA Total	Cable TV Households	Non-cable TV Households	Total TV Households
Estimated Station Totals *	287,610	90,470	378,080
Average Weekly Circulation (2004)	162,638	40,587	203,225
Average Daily Circulation (2004)			83,330
Other DMA Total	Cable TV Households	Non-cable TV Households	Total TV Households
Estimated Station Totals *	117,090	47,200	164,290
Average Weekly Circulation (2004)	56,433	13,656	70,089
Average Daily Circulation (2004)			26,428

*Estimated station totals are sums of the Nielsen TV and Cable TV household estimates for each county in which the station registers viewing of more than 5% as per the Nielsen Survey Methods.

KPTM-DT
Ch. 43

Network Service: FOX.

Grantee: KPTM (TV) License LLC, 500 S. Chinowth Rd., Visalia, CA 93277.

Studio: 4625 Farnam St., Omaha, NE 68132.

Mailing Address: 4625 Farnam St., Omaha, NE 68132.

Phone: 402-558-4200. **Fax:** 402-554-4290.

E-mail: news42@kptm.com

Web Site: <http://www.kptm.com>

Technical Facilities: Channel No. 43 (644-650 MHz). Authorized power: 360-kw max. visual. Antenna: 1883-ft above av. terrain, 1811-ft. above ground, 3024-ft. above sea level.

Latitude	41°	004'	15"
Longitude	96°	13'	30"

Requests modification of CP for change to 600-kw max. visual; lat. 41° 004' 14", long. 96° 13' 33", BMPCDT-20040609AAB.

Note: Latitude and longitude coordinates shown are based on the North American Datum of 1927 (NAD 27) as currently required by the Mass Media Bureau of the FCC.

Ownership: Pappas Telecasting Companies (Group Owner).

Began Operation: Station operating under Special Temporary Authority; no on-air date

Represented (sales): TeleRep Inc.

Represented (legal): Paul, Hastings, Janofsky & Walker LLP.

Personnel:

John Carpenter, Executive Vice President & Chief Executive Officer.

Randy Dswald, General Manager.

Donna Ridgley, Promotion Director.

Rick Creager, Production Manager.

Shannon McIntosh, Traffic Manager.

Darrin T. McDonald, General Sales Manager.

Ed Zachary, Local Sales Manager.

Shane Beardslee, National Sales Manager.

Doug Crary, News Director.

Richard Graham, Chief Engineer.

Patty Moorr, Business Manager.

Darlene Goldsberry, Program Manager.

City of License: Omaha. **Station DMA:** Omaha, NE. **Rank:** 76.

Nielsen Data: Not available.

KXVO
Ch. 15

Network Service: WBN.

Licensee: Mitts Telecasting Co., 205 S. West St., Suite A, Visalia, CA 93291.

Studio: 4625 Farnam St., Omaha, NE 68132.

Mailing Address: 4625 Farnam St., Omaha, NE 68132.

Phone: 402-554-1500. Fax: 402-551-1515.

Web Site: <http://www.kxvo.com>

Technical Facilities: Channel No. 15 (476-482 MHz). Authorized power: 2529-kw max. visual. Antenna: 1280-ft above av. terrain, 1200-ft. above ground, 2410-ft. above sea level.

Latitude 41° 04' 15"
Longitude 96° 13' 30"

Holds CP for change to 5000-kw max. visual, 1817-ft above av. terrain, 1737-ft. above ground, 2947-ft. above sea level; BMPCT-960625KG.

Transmitter: 19801 Pflug Rd., Sarpy County.

Digital Facilities: Channel No. 38 (614-620 MHz). Power: 500-kw max. visual. Antenna: 1740-ft above av. terrain, 1660-ft. above ground.

Latitude 41° 04' 15"
Longitude 96° 13' 30"

FCC Digital File Number: BPCDT-19991029ADQ. Granted: March 07, 2001.

Note: Latitude and longitude coordinates shown are based on the North American Datum of 1927 (NAD 27) as currently required by the Mass Media Bureau of the FCC.

LMA: Local marketing agreement with KPTM (F), Omaha.

Ownership: Mitts Telecasting Co. (Group Owner).

Began Operation: June 10, 1995.

Represented (legal): Dow, Lohnes & Albertson PLLC.

Personnel:

John F. Carpenter, Executive Vice President & Chief Executive Officer.

Darren McDonald, Vice President & General Sales Manager.

Randy Oswald, General Manager.

Donna Ridgley, Promotion & Creative Services Director.

Rick Creager, Production Manager.

Shannon McIntosh, Traffic Manager.

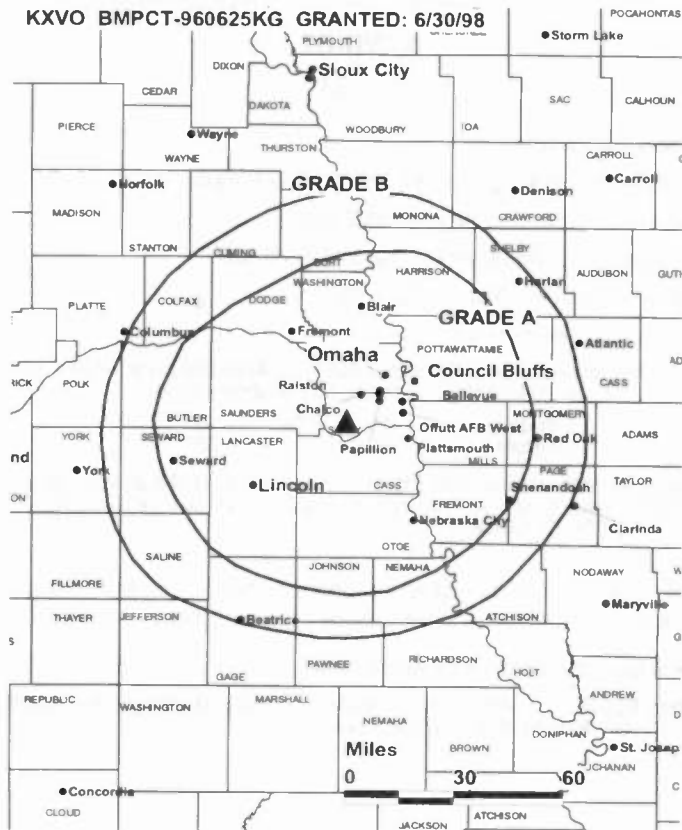
Ed Zachary, Local Sales Manager.

Shane Beardslee, National Sales Manager.

Richard Graham, Chief Engineer.

Patty Moore, Business Manager.

Darlene Goldsberry, Program Manager.



© 2005 Warren Communications News

Rates: On request.

City of License: Omaha. Station DMA: Omaha, NE. Rank: 76.

Circulation © 2004 Nielsen. Coverage based on Nielsen study.

GrandTotal	Cable TV Households	Non-cable TV Households	Total TV Households
Estimated Station Totals *	389,430	119,770	509,200
Average Weekly Circulation (2004)	123,202	38,058	161,260
Average Daily Circulation (2004)			51,921
Station DMA Total	Cable TV Households	Non-cable TV Households	Total TV Households
Estimated Station Totals *	287,610	80,400	368,010
Average Weekly Circulation (2004)	94,600	27,438	122,038
Average Daily Circulation (2004)			39,760
Other DMA Total	Cable TV Households	Non-cable TV Households	Total TV Households
Estimated Station Totals *	101,820	39,370	141,190
Average Weekly Circulation (2004)	28,602	10,620	39,222
Average Daily Circulation (2004)			12,161

*Estimated station totals are sums of the Nielsen TV and Cable TV household estimates for each county in which the station registers viewing of more than 5% as per the Nielsen Survey Methods.

**KXVO-DT
Ch. 38**

Network Service: WBN.

Grantee: Mitts Telecasting Co., 205 S. West St., Suite A, Visalia, CA 93291.

Studio: 4625 Farnam St., Omaha, NE 68132-3222.

Mailing Address: 4625 Farnam Dt., Omaha, NE 68132-3222.

Phone: 402-554-1500. **Fax:** 402-551-1515.

Web Site: <http://www.kxvo.com>

Technical Facilities: Channel No. 38 (614-620 MHz). Authorized power: 500-kw max. visual. Antenna: 1740-ft above av. terrain, 1660-ft. above ground.

Latitude	41°	04'	15"
Longitude	96°	13'	30"

Requests modification of CP for change to 600-kw visual, 1739-ft above av. terrain, 1660-ft. above ground, 2873-ft. above sea level; lat. 41° 00' 14", long. 96° 13' 33", BMPCDT-20040618AAW.

Note: Latitude and longitude coordinates shown are based on the North American Datum of 1927 (NAD 27) as currently required by the Mass Media Bureau of the FCC.

Ownership: Mitts Telecasting Co. (Group Owner).

Began Operation: March 7, 2002. Standard Definition. Operating under Special Temporary Authority at 16.8-kw max. visual.

Represented (legal): Bryan Cave LLP.

Personnel:

John Carpenter, Executive Vice President & Chief Executive Officer.

Darren McDonald, Vice President & General Sales Manager.

Randy Oswald, General Manager.

Randy Oswald, General Manager.

Donna Ridgley, Promotion & Creative Services Director.

Rich Creager, Production Manager.

Shannon McIntosh, Traffic Manager.

Ed Zachary, Local Sales Manager.

Shane Beardslee, National Sales Manager.

Shane Beardslee, National Sales Manager.

Richard Graham, Chief Engineer.

Patty Moore, Business Manager.

Darlene Goldsberry, Program Manager.

City of License: Omaha. **Station DMA:** Omaha, NE. **Rank:** 76.

Nielsen Data: Not available.

WOWT-DT
Ch. 22

Network Service: NBC.

Grantee: Gray Television Licensee Inc., 3501 Farnam St., Omaha, NE 68131-3356.

Studio: 3501 Farnam St., Omaha, NE 68131.

Mailing Address: 3501 Farnam St., Omaha, NE 68131-3356.

Phone: 402-346-6666. **Fax:** 402-233-7880.

E-mail: sixonline@wowt.com

Web Site: <http://www.wowt.com>

Technical Facilities: Channel No. 22 (518-524 MHz). Authorized power: 982.1-kw max. visual. Antenna: 1371-ft above av. terrain, 1306-ft. above ground.

Latitude	41°	18'	40"
Longitude	96°	01'	37"

Note: Latitude and longitude coordinates shown are based on the North American Datum of 1927 (NAD 27) as currently required by the Mass Media Bureau of the FCC.

Ownership: Gray Television Inc. (Group Owner).

Began Operation: Station operating under Special Temporary Authority; no on-air date

Represented (legal): Wiley, ReIn & Fielding.

Represented (sales): Continental Television Sales.

Personnel:

Frank Jonas, General Manager.

Don Felton, General & Local Sales Manager.

Brenda Constant, National Sales Manager.

John Clark, News Director.

Jay Nix, Chief Engineer.

Trish Gade-Jones, Controller.

Vic Richards, Promotion & Marketing Manager.

Gail Lee, Community Affairs Director.

City of License: Omaha. **Station DMA:** Omaha, NE. **Rank:** 76.

Nielsen Data: Not available.

WOWT-TV
(formerly WOW-TV)
Ch. 6

Network Service: NBC.

Licensee: Gray Television Licensee Inc., 3501 Famam St., Omaha, NE 68131-3356.

Studio: 3501 Famam St., Omaha, NE 68131-3356.

Mailing Address: 3501 Famam St., Omaha, NE 68131-3356.

Phone: 402-346-6666. Fax: 402-233-7880.

E-mail: sixonline@wowt.com

Web Site: http://www.wowt.com

Technical Facilities: Channel No. 6 (82-88 MHz). Authorized power: 100-kw visual, 20-kw aural. Antenna: 1370-ft above av. terrain, 1343-ft. above ground, 2534-ft. above sea level.

Latitude 41° 18' 40"
Longitude 96° 01' 37"

Transmitter: 5800 N. 72nd St.

Digital Facilities: Channel No. 22 (518-524 MHz). Power: 982.1-kw max. visual. Antenna: 1371-ft above av. terrain, 1306-ft. above ground.

Latitude 41° 18' 40"
Longitude 96° 01' 37"

FCC Digital File Number: BPCDT-19991018AAS. Granted: February 22, 2001.

Note: Latitude and longitude coordinates shown are based on the North American Datum of 1927 (NAD 27) as currently required by the Mass Media Bureau of the FCC.

Multichannel TV Sound: Stereo only.

Satellite Earth Station: Transmitter RCA; Harris, 6.1-meter; Scientific-Atlanta, M/A-Com, Harris receivers.

News Services: NBC News Channel, National Weather Service, ESDI, CNN Newsource, AP.

Ownership: Gray Television Inc. (Group Owner).

Began Operation: August 29, 1949. Sale to present owner by Benedek Broadcasting Co. LLC approved by FCC August 29, 2002 (Television Digest, Vol. 42:14). Chronicle Publishing sold station to LIN Television, which then traded station to Benedek Broadcasting Co. LLC for WWLP, Springfield, MA. FCC approved deal March 23, 2000. Sale to Chronicle Publishing Inc. by Meredith Corp. approved by FCC May 20, 1975 (Vol. 15:6, 8). Sale to Meredith approved by FCC September 1951 (Vol. 7:32, 39).

Represented (sales): Continental Television Sales.

Represented (legal): Wiley, Rein & Fielding.

Represented (engineering): du Treil, Lundin & Rackley.

Personnel:

Frank Jonas, General Manager.

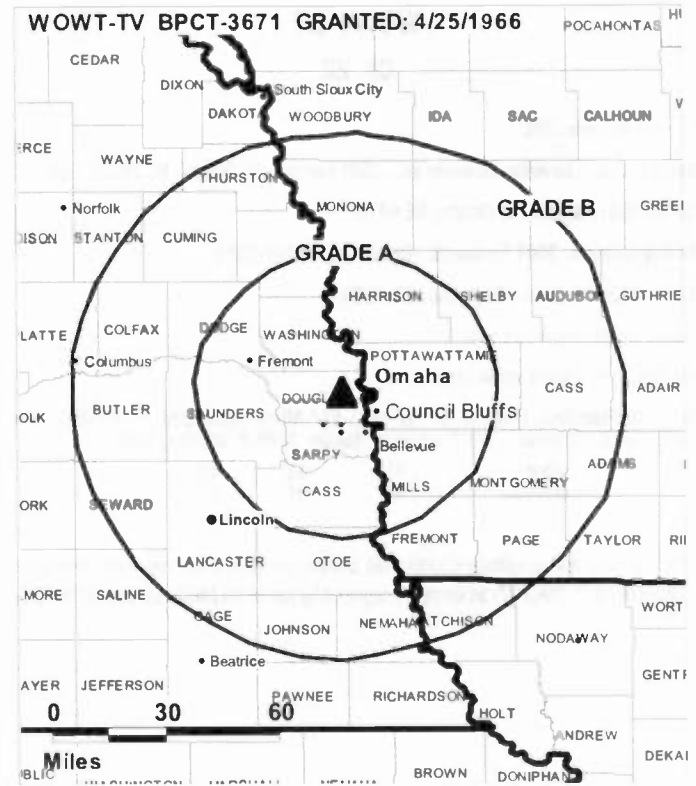
Don Felton, General & Local Sales Manager.

Brenda Constant, National Sales Manager.

John Clark, News Director.

Jay Nix, Chief Engineer.

Trish Gade-Jones, Controller.



© 2005 Warren Communications News

Vic Richards, Promotion & Marketing Manager.

Gail Lee, Community Affairs Director.

Rates: On request.

City of License: Omaha. Station DMA: Omaha, NE. Rank: 76.

Circulation © 2004 Nielsen. Coverage based on Nielsen study.

GrandTotal	Cable TV Households	Non-cable TV Households	Total TV Households
Estimated Station Totals *	416,370	138,170	554,540
Average Weekly Circulation (2004)	293,221	80,933	374,154
Average Daily Circulation (2004)			202,618
Station DMA Total	Cable TV Households	Non-cable TV Households	Total TV Households
Estimated Station Totals *	287,610	90,470	378,080
Average Weekly Circulation (2004)	222,585	67,214	289,799
Average Daily Circulation (2004)			169,333
Other DMA Total	Cable TV Households	Non-cable TV Households	Total TV Households
Estimated Station Totals *	128,760	47,700	176,460
Average Weekly Circulation (2004)	70,636	13,719	84,355
Average Daily Circulation (2004)			33,285

*Estimated station totals are sums of the Nielsen TV and Cable TV household estimates for each county in which the station registers viewing of more than 5% as per the Nielsen Survey Methods.

KDUH-DT

Ch. 7

Network Service: ABC.

Grantee: Duhamel Broadcasting Enterprises, Box 1760, Rapid City, SD 57709-1760.

Studio: 1523 First Ave., Scottsbluff, NE 69361.

Mailing Address: Box 1529, Scottsbluff, NE 69361.

Phone: 308-632-3071. **Fax:** 308-632-3596.

E-mail: kduhv@actcom.net

Web Site: <http://www.kduhtv.com>

Technical Facilities: Channel No. 7 (174-180 MHz). Authorized power: 32.4-kw visual. Antenna: 1942-ft above av. terrain, 1855-ft. above ground.

Latitude	42°	10'	21"
Longitude	103°	13'	57"

Requests modification of CP for change to 32-kw visual, 1558-ft above av. terrain, 1445-ft. above ground, 5716-ft. above sea level; lat. 41° 50' 28", long. 103° 04' 07", BMPCDT-20030224AAW.

Note: Latitude and longitude coordinates shown are based on the North American Datum of 1927 (NAD 27) as currently required by the Mass Media Bureau of the FCC.

Ownership: Duhamel Broadcasting Enterprises (Group Owner).

Began Operation: Station operating under Special Temporary Authority; no on-air date

Represented (sales): Continental Television Sales.

Personnel:

Patrick Maag, General Manager & Local Sales Manager.

Jerry Deshong, Promotion Director.

Will Thomas, Production Manager.

Christine Schell, Traffic Manager.

Steve Duffy, General Sales Manager.

Sandi Craig, News Director.

Teddy Johnson, Director of Engineering.

City of License: Hay Springs. **Station DMA:** Rapid City, SD. **Rank:** 178.

Nielsen Data: Not available.

KDUH-TV

Ch. 4

(Affiliated with KOTA-TV, Rapid City, SD)

Network Service: ABC.

Licensee: Duhamel Broadcasting Enterprises, Box 1760, Rapid City, SD 57709.

Studio: 1523 First Ave., Scottsbluff, NE 69361.

Mailing Address: Box 1529, Scottsbluff, NE 69361.

Phone: 308-632-3071. Fax: 308-632-3596.

E-mail: kduhtv@actcom.net

Web Site: http://www.kduhtv.com

Technical Facilities: Authorized power: 100-kw visual, aural. Antenna: 1463-ft above av. terrain, 1350-ft. above ground, 5623-ft. above sea level.

Latitude 41° 50' 28"
Longitude 103° 00' 27"

Digital Facilities: Channel No. 7 (174-180 MHz). Power: 32.4-kw visual. Antenna: 1942-ft above av. terrain, 1855-ft. above ground.

Latitude 42° 10' 21"
Longitude 103° 13' 57"

FCC Digital File Number: BPCDT-20010206ABB. Granted: October 05, 2001.

Note: Latitude and longitude coordinates shown are based on the North American Datum of 1927 (NAD 27) as currently required by the Mass Media Bureau of the FCC.

Satellite Earth Stations: RCA Americom, Ku-band; Simulsat, 5-meter; Simulsat receivers.

News Services: AP, ABC NewsOne.

Ownership: Duhamel Broadcasting Enterprises (Group Owner).

Began Operation: February 20, 1958. Tower collapsed September 24, 2002. Station returned to air September 13, 2003.

Represented (sales): The Soderlund Co.

Represented (sales): Continental Television Sales.

Represented (legal): Shaw Pittman.

Represented (engineering): Vir James PC Broadcast Engineering.

Represented (engineering): Edward F. Lorentz & Associates.

Personnel:

Patrick Maag, General Manager & Local Sales Manager.

Jerry Deshong, Promotion Director.

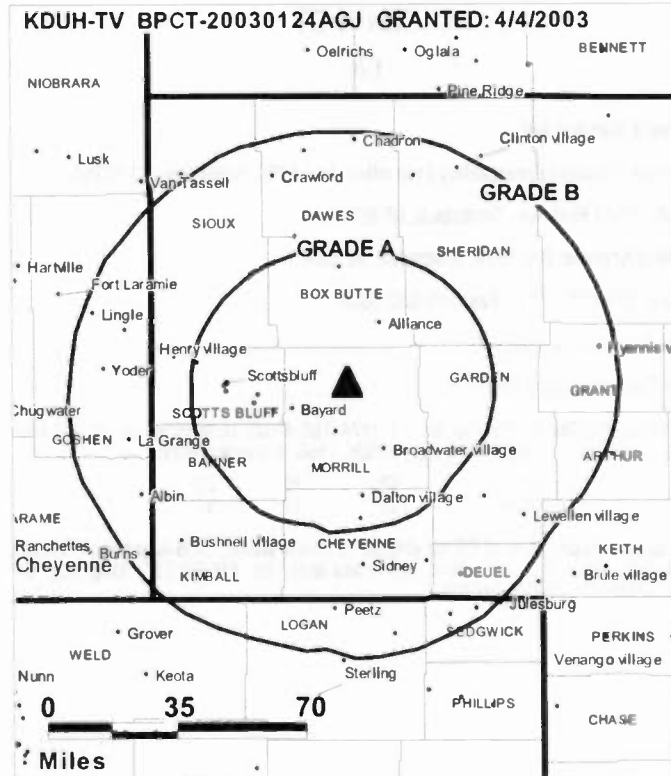
Will Thomas, Production Manager.

Christine Schell, Traffic Manager.

Steve Duffy, General Sales Manager.

Sandi Craig, News Director.

Teddy Johnson, Engineering Director.



Rates: On request.

City of License: Hay Springs. Station DMA: Rapid City, SD. Rank: 178.

Circulation © 2004 Nielsen. Coverage based on Nielsen study.

GrandTotal	Cable TV Households	Non-cable TV Households	Total TV Households
Estimated Station Totals *	17,320	14,400	31,720
Average Weekly Circulation (2004)	9,750	2,257	12,007
Average Daily Circulation (2004)			6,069
Station DMA Total	Cable TV Households	Non-cable TV Households	Total TV Households
Estimated Station Totals *	2,440	1,280	3,720
Average Weekly Circulation (2004)	613	284	897
Average Daily Circulation (2004)			473
Other DMA Total	Cable TV Households	Non-cable TV Households	Total TV Households
Estimated Station Totals *	14,880	13,120	28,000
Average Weekly Circulation (2004)	9,137	1,973	11,110
Average Daily Circulation (2004)			5,596

*Estimated station totals are sums of the Nielsen TV and Cable TV household estimates for each county in which the station registers viewing of more than 5% as per the Nielsen Survey Methods.

KSTF-DT
Ch. 29

Network Service: CBS.

Grantee: SagamoreHill Broadcasting of Wyoming/Northern Colorado LLC, 2 Embarcadero Center, 23rd Floor, San Francisco, CA 94111.

Studio: 3385 N. 10th St., Gering, NE 69341.

Mailing Address: 3385 N. 10th St., Gering, NE 69341.

Phone: 308-632-6107; 307-634-7755. **Fax:** 308-632-3470.

Technical Facilities: Channel No. 29 (560-566 MHz). Authorized power: 100-kw max. visual. Antenna: 840-ft above av. terrain, 643-ft. above ground.

Latitude	41°	59'	58"
Longitude	103°	39'	55"

Note: Latitude and longitude coordinates shown are based on the North American Datum of 1927 (NAD 27) as currently required by the Mass Media Bureau of the FCC.

Ownership: SagamoreHill Broadcasting LLC (Group Owner).

Began Operation: Station operating under Special Temporary Authority; no on-air date.

Represented (legal): Wiley, ReIn & Fielding.

Personnel:

Joan Turner, General Manager.

Nathan Stoltman, Promotion & Creative Services Director.

Loretta Castro, Traffic Manager.

Keith Lindstrom, General & Local Sales Manager.

Rexanne Klass, News Director.

Tony Schaefer, Chief Engineer.

Beth Ellis, Business Manager.

Barbara Parenti, Program Director.

City of License: Scottsbluff. **Station DMA:** Cheyenne, WY-Scottsbluff, NE.

Rank: 195.

Nielsen Data: Not available.

KSTF
Ch. 10
(Satellite of KGWN, Cheyenne)

Network Service: CBS.

Licensee: SagamoreHill Broadcasting of Wyoming/Northern Colorado LLC, 2 Embarcadero Center, 23rd Floor, San Francisco, CA 94111.

Studio: 3385 N. 10th St., Gering, NE 69341.

Mailing Address: 3385 N. 10th St., Gering, NE 69341.

Phone: 308-632-6107; 307-634-7755. **Fax:** 308-632-3470.

Technical Facilities: Channel No. 10 (192-198 MHz). Authorized power: 240-kw visual, 24-kw aural. Antenna: 840-ft above av. terrain, 674-ft. above ground, 5141-ft. above sea level.

Latitude 41° 59' 58"
 Longitude 103° 39' 55"

Transmitter: 9.5-mi. N of center of Scottsbluff.

Digital Facilities: Channel No. 29 (560-566 MHz). Power: 100-kw max. visual. Antenna: 840-ft above av. terrain, 643-ft. above ground.

Latitude 41° 59' 58"
 Longitude 103° 39' 55"

FCC Digital File Number: BPCDT-19991028ACU. Granted: March 10, 2000.

Note: Latitude and longitude coordinates shown are based on the North American Datum of 1927 (NAD 27) as currently required by the Mass Media Bureau of the FCC.

Satellite Earth Station: Transmitter RCA; RCA, 3.5-meter; RCA receivers.

News Service: AP.

Ownership: SagamoreHill Broadcasting LLC (Group Owner).

Began Operation: August 7, 1955. Sale to Lamb Enterprises by Frontier Broadcasting Co. (McCraken) approved by FCC July 6, 1972 (Television Digest, Vol. 11:47; 12:28). Sale to Burke Broadcasting by Lamb Enterprises approved by FCC October 14, 1983. Sale to Stauffer Communications by Burke Broadcasting approved by FCC July 8, 1986 (Vol. 26:13). Sale to Morris Communications by Stauffer Communications approved by FCC May 2, 1995. Sale to Benedek Broadcasting Co. LLC by Morris Communications approved by FCC April 12, 1996 (Vol. 35:49). Sale to Chelsey Broadcasting Co. LLC by Benedek Broadcasting Co. LLC approved by FCC August 29, 2002 (Vol. 42:14). Sale to present owner by Chelsey Broadcasting Co. LLC approved by FCC December 22, 2003.

Represented (sales): Petry Television Inc.

Represented (legal): Wiley, Rein & Fielding.

Personnel:

Joan Turner, General Manager.

Nathan Stoltman, Promotion & Creative Services Director.

Loretta Castro, Traffic Manager.

Keith Lindstrom, General & Local Sales Manager.

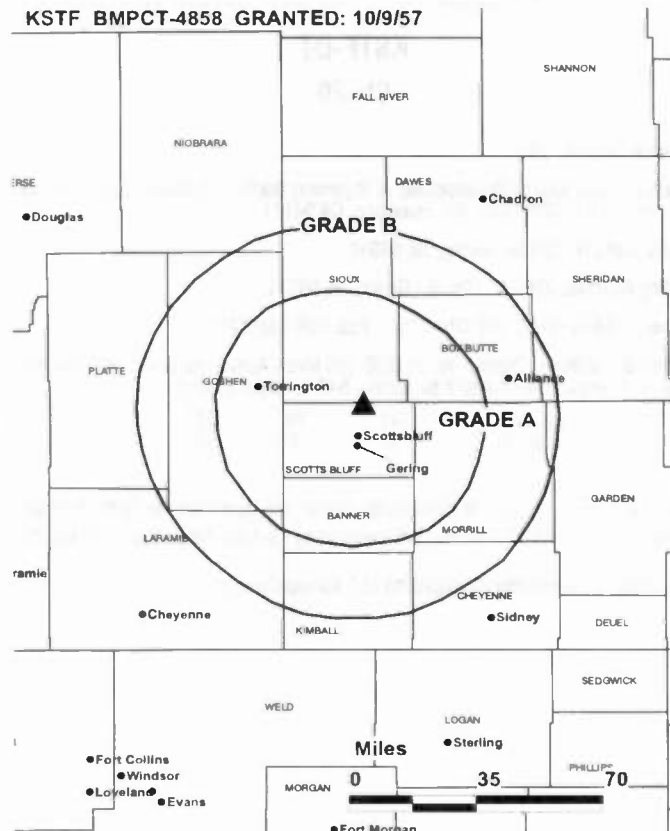
Roxanne Klass, News Director.

Tony Schaefer, Chief Engineer.

Beth Ellis, Business Manager.

Barbara Parenti, Program Director.

KSTF BMPCT-4858 GRANTED: 10/9/57



© 2005 Warren Communications News

Highest 30 Sec. Rate: \$65.

City of License: Scottsbluff. **Station DMA:** Cheyenne, WY-Scottsbluff, NE.

Rank: 195.

Circulation © 2004 Nielsen. Coverage based on Nielsen study.

GrandTotal	Cable TV Households	Non-cable TV Households	Total TV Households
Estimated Station Totals *	14,160	9,360	23,520
Average Weekly Circulation (2004)	9,085	3,364	12,449
Average Daily Circulation (2004)			6,786
Station DMA Total	Cable TV Households	Non-cable TV Households	Total TV Households
Estimated Station Totals *	13,370	6,610	19,980
Average Weekly Circulation (2004)	8,333	2,758	11,091
Average Daily Circulation (2004)			6,124
Other DMA Total	Cable TV Households	Non-cable TV Households	Total TV Households
Estimated Station Totals *	790	2,750	3,540
Average Weekly Circulation (2004)	752	606	1,358
Average Daily Circulation (2004)			662

*Estimated station totals are sums of the Nielsen TV and Cable TV household estimates for each county in which the station registers viewing of more than 5% as per the Nielsen Survey Methods.

KSNB-DT

Ch. 34

Network Service: FOX.

Grantee: Collins Broadcasting Co., 205 S. West St., Suite A, Visalia, CA 93291.

Studio: 1078 25 Rd, Axtell, NE 68924.

Mailing Address: Box 220, Kearney, NE 68848.

Phone: 209-625-4234; 308-743-2494. **Fax:** 308-743-2644.

Technical Facilities: Channel No. 34 (590-596 MHz). Authorized power: 1000-kw max. visual. Antenna: 1034-ft above av. terrain, 967-ft. above ground.

Latitude	40°	05'	15"
Longitude	97°	55'	12"

Note: Latitude and longitude coordinates shown are based on the North American Datum of 1927 (NAD 27) as currently required by the Mass Media Bureau of the FCC.

Ownership: Collins Broadcasting Co. (Group Owner).

Began Operation: March 7, 2002. Standard Definition. Operating under Special Temporary Authority at 0.534-kw max. visual.

Personnel:

Steve Morris, Vice President & General Manager.

Anita Wragge, Promotion Director.

Mike Wallace, Production Manager.

Roxie Johnson, Traffic Manager.

Mark Baumert, News Director.

Jerry Fuehrer, Chief Engineer.

Cheryl Alkire, Business Manager.

Scott Swinson, Program Director.

City of License: Superior. **Station DMA:** Lincoln & Hastings-Kearney, NE. **Rank:** 103.

Nielsen Data: Not available.

KSNB-TV
Ch. 4
(Satellite of KTVG, Grand Island)

Network Service: FOX.

Licensee: Colins Broadcasting Co., 205 S. West St., Suite A, Visalia, CA 93291.

Studio: 1078 25 Road, Axtell, NE 68924.

Mailing Address: Box 220, Kearney, NE 68848.

Phone: 308-743-2494. **Fax:** 308-743-2644.

Technical Facilities: Channel No. 4 (66-72 MHz). Authorized power: 100-kw visual, 10-kw aural. Antenna: 1109-ft above av. terrain, 1040-ft. above ground, 2774-ft. above sea level.

Latitude	40°	05'	15"
Longitude	97°	55'	12"

Transmitter: 5-mi. NW of Superior.

Digital Facilities: Channel No. 34 (590-596 MHz). Power: 1000-kw max. visual. Antenna: 1034-ft above av. terrain, 967-ft. above ground.

Latitude	40°	05'	15"
Longitude	97°	55'	12"

FCC Digital File Number: BPCDT-19991004ABO. Granted: November 30, 1999.

Note: Latitude and longitude coordinates shown are based on the North American Datum of 1927 (NAD 27) as currently required by the Mass Media Bureau of the FCC.

Satellite Earth Station: Transmitter RCA; Prodelin, 5-meter; Standard Components receivers.

News Services: WSI, National Weather Service, Conus, AP, ABC NewsOne.

Ownership: Colins Broadcasting Co. (Group Owner).

Began Operation: October 1, 1965.

Represented (sales): Petry Television Inc.

Represented (engineering): Denny & Associates PC.

Personnel:

Steve Morris, Vice President & General Manager.

Mike Wallace, Production Manager.

Roxie Johnson, Traffic Manager.

Anita Wragge, Public Affairs Director.

Mark Baumert, News Director.

Jerry Fuehrer, Chief Engineer.

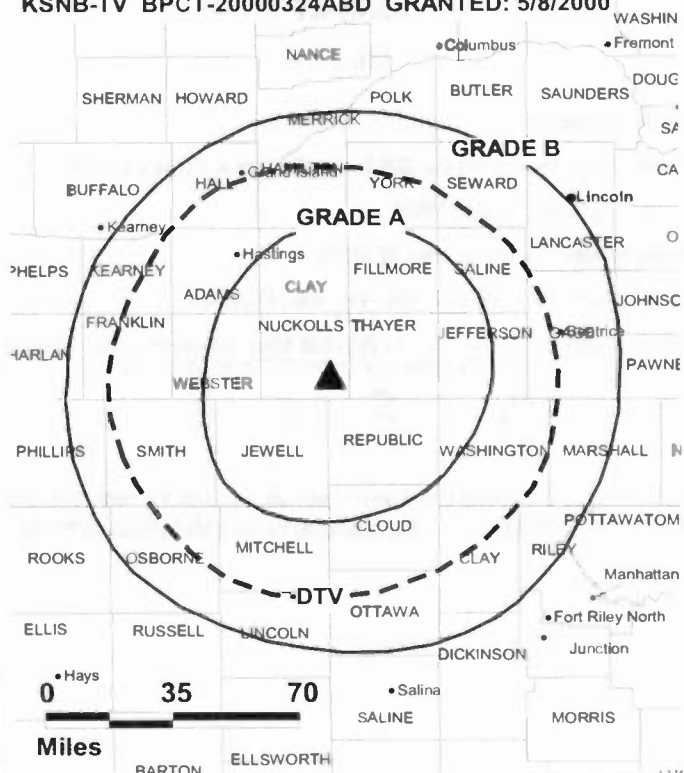
Tim Williams, Chief Operator.

Cheryl Alkire, Business Manager.

Scott Swinson, Program Director.

Rates: On request.

KSNB-TV BPCT-20000324ABD GRANTED: 5/8/2000

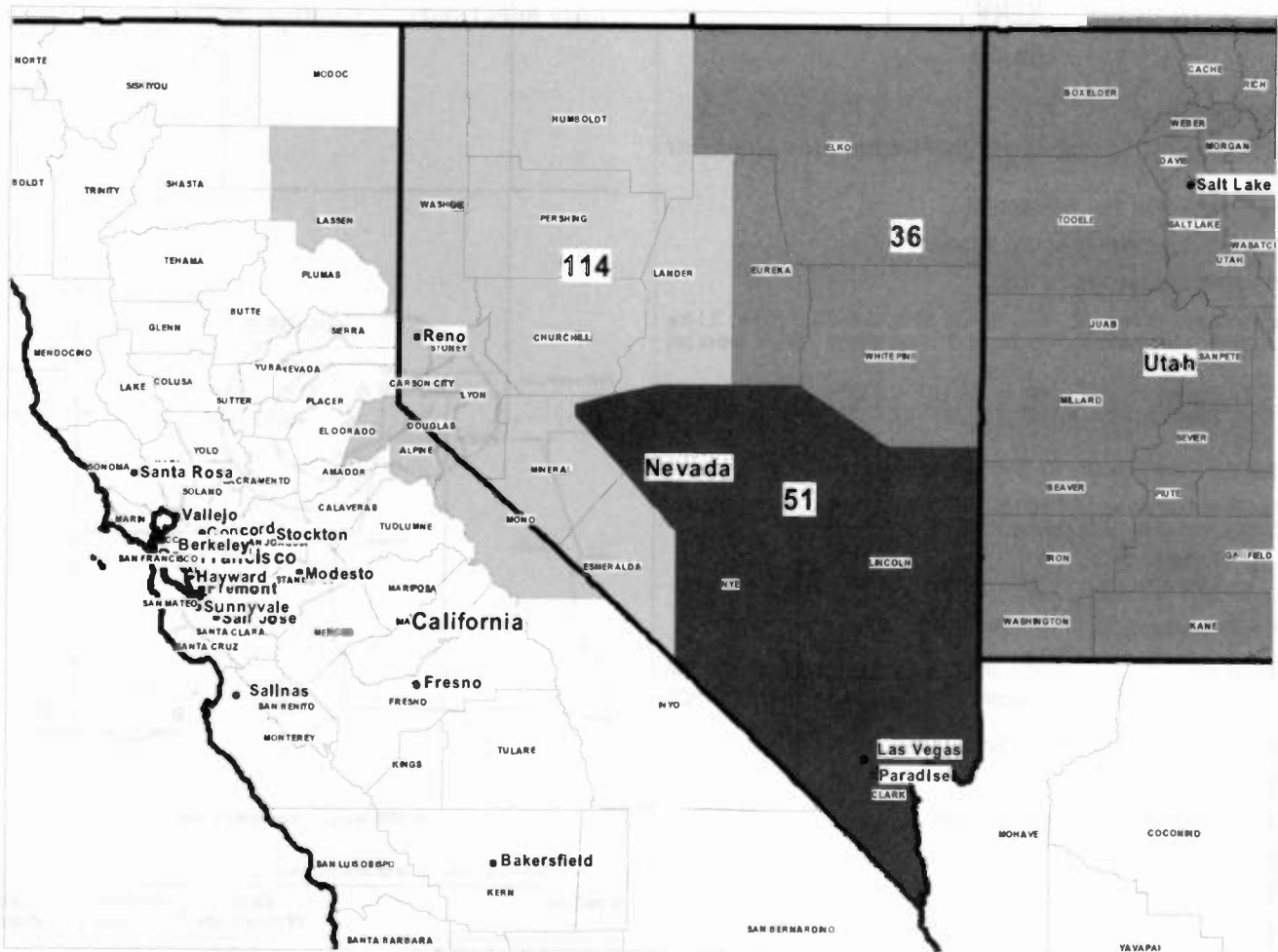


City of License: Superior. **Station DMA:** Lincoln & Hastings-Kearney, NE. **Rank:** 103.

Circulation © 2004 Nielsen. Coverage based on Nielsen study.

GrandTotal	Cable TV Households	Non-cable TV Households	Total TV Households
Estimated Station Totals *	136,940	44,270	181,210
Average Weekly Circulation (2004)	21,168	6,985	28,153
Average Daily Circulation (2004)			7,454
Station DMA Total	Cable TV Households	Non-cable TV Households	Total TV Households
Estimated Station Totals *	121,470	30,420	151,890
Average Weekly Circulation (2004)	18,625	5,901	24,526
Average Daily Circulation (2004)			6,877
Other DMA Total	Cable TV Households	Non-cable TV Households	Total TV Households
Estimated Station Totals *	15,470	13,850	29,320
Average Weekly Circulation (2004)	2,543	1,084	3,627
Average Daily Circulation (2004)			577

*Estimated station totals are sums of the Nielsen TV and Cable TV household estimates for each county in which the station registers viewing of more than 5% as per the Nielsen Survey Methods.



© 2005 Warren Communications News

MARKET	NIELSEN DMA TV HOUSEHOLDS	RANK
Salt Lake City, UT	800,000	36
Las Vegas, NV	614,150	51
Reno, NV	246,700	114

MARKET AREA COMMERCIAL STATIONS

KBJN (3); KCSG (4); KENV (10); KJZZ-DT (46); KJZZ-TV (14); KPNZ (24); KSL-DT (38); KSL-TV (5); KSTU-DT (28); KSTU (13); KTMW (20); KTVX-DT (Ch. 40); KTVX (4); KUPX-DT (28); KUPX (16); KUSG-DT (9); KUSG (12); KUTF-DT (3); KUTV-DT (34); KUTV (2); KUWB-DT (48); KUWB (30)
 KBLR (39); KFBT-DT (29); KFBT (33); KINC-DT (16); KINC (15); KLAS-DT (7); KLAS-TV (8); KMCC (34); KTNV-DT (12); KTNV (13); KVBC-DT (2); KVBC (3); KVVU-DT (24); KVVU-TV (5); KVWB-DT (22); KVWB (21)
 KAME-DT (22); KAME-TV (21); KOLO-DT (23); KOLO-TV (8); KREN-DT (26); KREN-TV (27); KRNV-DT (7); KRNV (4); KRXI-DT (44); KRXI-TV (11); KTVN-DT (13); KTVN (2); KWNV (7)

Nevada Digital Station Totals as of December 1, 2004

	VHF	UHF	TOTAL
Commercial Television	5	8	13
Educational Television	1	1	2
	6	9	15

Nevada Analog Station Totals as of December 1, 2004

	VHF	UHF	TOTAL
Commercial Television	11	7	18
Educational Television	2	0	2
	13	7	20

KENV
Ch. 10

Network Service: NBC.

Licensee: Ruby Mountain Broadcasting Co., 1500 Foremaster Lane, Las Vegas, NV 89102.

Studio: 1025 Chilton Circle, Elko, NV 89801.

Mailing Address: 1025 Chilton Circle, Elko, NV 89801.

Phone: 775-777-8500. **Fax:** 775-777-7758.

Technical Facilities: Channel No. 10 (192-198 MHz). Authorized power: 3.1-kw visual. Antenna: 1850-ft above av. terrain, 66-ft. above ground, 7441-ft. above sea level.

Latitude	40°	41'	53"
Longitude	115°	54'	13"

Transmitter: Grindstone Mountain, 12-mi. SW of Elko.

Digital Facilities: Channel No. 8 (180-186 MHz). Power: 3.1-kw visual. Antenna: 1827-ft above av. terrain, 43-ft. above ground.

Latitude	40°	41'	52.5"
Longitude	115°	54'	13"

FCC Digital File Number: BPCDT-19991029AEC. Granted: February 22, 2001.

Note: Latitude and longitude coordinates shown are based on the North American Datum of 1927 (NAD 27) as currently required by the Mass Media Bureau of the FCC.

Ownership: Sunbelt Communications Co. (Group Owner).

Began Operation: March 25, 1997.

Represented (engineering): Hammett & Edison Inc.

Personnel:

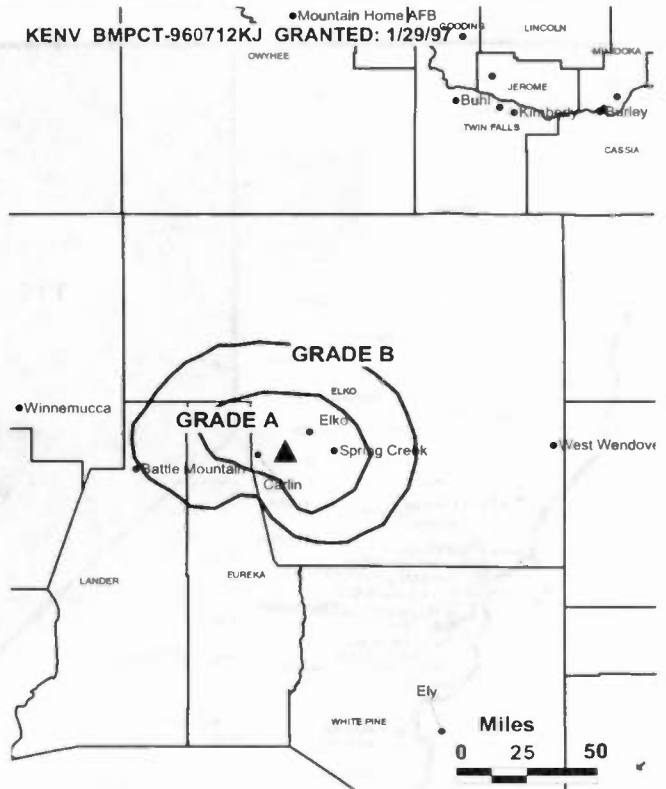
Steve Galvin, Chief Engineer.

Rates: On request.

City of License: Elko. **Station DMA:** Salt Lake City, UT. **Rank:** 36.

Television & Cable Factbook: ONLINE

For information, call 800-771-9202
www.factbookonline.com



© 2005 Warren Communications News

Circulation © 2004 Nielsen. Coverage based on Nielsen study.

GrandTotal	Cable TV Households	Non-cable TV Households	Total TV Households
Estimated Station Totals *	6,290	9,100	15,390
Average Weekly Circulation (2004)	3,585	2,575	6,160
Average Daily Circulation (2004)			3,124
Station DMA Total	Cable TV Households	Non-cable TV Households	Total TV Households
Estimated Station Totals *	6,290	9,100	15,390
Average Weekly Circulation (2004)	3,585	2,575	6,160
Average Daily Circulation (2004)			3,124

*Estimated station totals are sums of the Nielsen TV and Cable TV household estimates for each county in which the station registers viewing of more than 5% as per the Nielsen Survey Methods.

KBJN

Ch. 3

(Satellite of KVBC, Las Vegas)

Network Service: NBC.

Grantee: Valley Broadcasting Co., 1500 Foremaster Lane, Las Vegas, NV 89101.

Mailing Address: 417 W. Plumb Lane, Reno, NV 89509.

Phone: 775-786-7600.

Technical Facilities: Channel No. 3 (60-66 MHz). Authorized power: 100-kw visual.
Antenna: 887-ft above av. terrain, 102-ft. above ground, 2421-ft. above sea level.

Latitude	39°	15'	53"
Longitude	114°	53'	35"

Holds CP for change to 1.08-kw visual, 914-ft above av. terrain, 49-ft. above ground, 7959-ft. above sea level; lat. 39° 14' 46", long. 114° 55' 36", BMPCT-20010223ABJ.

Transmitter: Squaw Peak, approx. 1.2-mi. NW of Ely.

Note: Latitude and longitude coordinates shown are based on the North American Datum of 1927 (NAD 27) as currently required by the Mass Media Bureau of the FCC.

Ownership: Sunbelt Communications Co. (Group Owner).

Began Operation: July 9, 2001. Transfer of control from Kaleidoscope Foundation to Equity Broadcasting Corp. approved by FCC September 3, 1998. Sale to Harris Broadcasting Co. by Equity Broadcasting Corp. approved by FCC August 16, 1999. Sale to present owner by Harris Broadcasting Co. approved by FCC December 13, 2003.

City of License: Ely. **Station DMA:** Salt Lake City, UT. **Rank:** 36.

Nielsen Data: Not available.

KVVU-DT
Ch. 24

Network Service: FOX.

Licensee: KVVU Broadcasting Corp., 1716 Locust St., Des Moines, IA 50309.

Studio: 25 TV5 Dr., Henderson, NV 89014.

Mailing Address: 25 TV 5 Dr., Henderson, NV 89014.

Phone: 702-435-5555; 702-436-8256. **Fax:** 702-451-4220.

E-mail: sjudkins@kvvutv.com

Web Site: <http://www.kvvutv.com>

Technical Facilities: Channel No. 24 (530-536 MHz). Authorized power: 86-kw visual, aural. Antenna: 1261-ft above av. terrain, 170-ft. above ground, 3529-ft. above sea level.

Latitude	36°	'	26"
Longitude	115°	'	26"

Note: Latitude and longitude coordinates shown are based on the North American Datum of 1927 (NAD 27) as currently required by the Mass Media Bureau of the FCC.

Ownership: Meredith Corp. (Group Owner).

Began Operation: November 11, 2002. Standard Definition.

Represented (legal): Dow, Lohnes & Albertson PLLC.

Personnel:

Terri Peck, Director of Marketing & Creative Services.

Susan Lucas, Vice President & General Manager.

Gary Prager, Production Manager.

Tondi Hobaica, Research Director.

Denise Logue, Traffic Manager.

Jill Saarela, General Sales Manager.

Troy Carlson, Local Sales Manager.

Todd Brown, Local Sales Manager.

Henry Krajewski, National Sales Manager.

Mark Neerman, News Director.

Jack Smith, Engineering Director.

Monte Wagner, Business Manager.

City of License: Henderson. **Station DMA:** Las Vegas, NV. **Rank:** 51.

Nielsen Data: Not available.

Nevada — Henderson-Las Vegas

KVVU-TV

Ch. 5

Network Service: FOX.

Licensee: KVVU Broadcasting Corp., 1716 Locust St., Des Moines, IA 50309.

Studio: 25 TV5 Dr., Henderson, NV 89014.

Mailing Address: 25 TV5 Dr., Henderson, NV 89014.

Phone: 702-435-5555. **Fax:** 702-451-4220.

E-mail: 5newsdesk@kvou.com

Web Site: http://www.kvvutv.com

Technical Facilities: Channel No. 5 (76-82 MHz). Authorized power: 100-kw visual, 20-kw aural. Antenna: 1190-ft above av. terrain, 139-ft. above ground, 3499-ft. above sea level.

Latitude 36° 00' 26"
Longitude 115° 00' 23"

Transmitter: Black Mountain, 2-mi. SW of Henderson.

Digital Facilities: Channel No. 24 (530-536 MHz). Power: 86-kw visual, aural. Antenna: 1261-ft above av. terrain, 170-ft. above ground, 3529-ft. above sea level.

Latitude 36° 00' 26"
Longitude 115° 00' 26"

FCC Digital File Number: BPCDT-19991027ADC. Granted: August 29, 2001.

Note: Latitude and longitude coordinates shown are based on the North American Datum of 1927 (NAD 27) as currently required by the Mass Media Bureau of the FCC.

Multichannel TV Sound: Stereo only.

Satellite Earth Stations: Transmitter RCA; AFC, 3.5-meter Ku-band; Simulsat, 5-meter C-band; Standard Communications, M/A-Com receivers.

News Service: UPI.

Ownership: Meredith Corp. (Group Owner).

Began Operation: September 10, 1967. Sale to present owner by John W. Carson, et al., approved by FCC April 5, 1985 (Television Digest, Vol. 25:3). Sale to John W. Carson, et al., by William H. Hemstadt, et al., approved by FCC March 30, 1979 (Vol. 18:25, 19:14, 16). Sale to William H. Hemstadt, et al., approved by FCC September 1, 1971. Sale to Levin-Townsend Enterprises by Chris Vanda approved by FCC May 1, 1969 (Vol. 9:18).

Represented (sales): TeleRep Inc.

Represented (legal): Dow, Lohnes & Albertson PLLC.

Personnel:

Susan Lucas, Vice President & General Manager.

Terri Peck, Director of Marketing & Creative Services.

Gary Prager, Production Manager.

Tondi Hobaica, Director of Research.

Denise Logue, Traffic Manager.

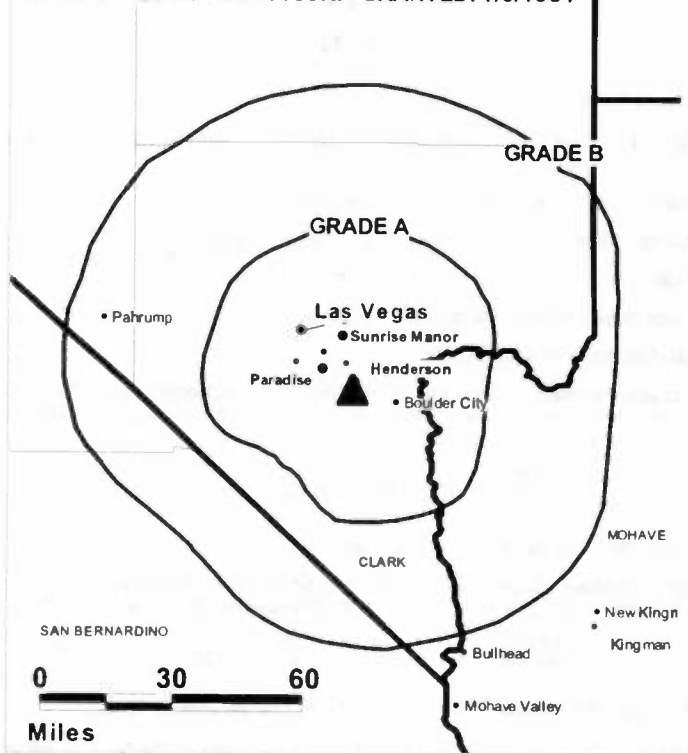
Jill Saarela, General Sales Manager.

Troy Carlson, Local Sales Manager.

Todd Brown, Local Sales Manager.

Henry Krajewski, National Sales Manager.

KVVU-TV BPCT-19801103KF GRANTED: 1/6/1981



© 2005 Warren Communications News

Mark Neerman, News Director.

Jack Smith, Engineering Director.

Monte Wagner, Business Manager.

Rates: On request.

City of License: Henderson. **Station DMA:** Las Vegas, NV. **Rank:** 51.

Circulation © 2004 Nielsen. Coverage based on Nielsen study.

GrandTotal	Cable TV Households	Non-cable TV Households	Total TV Households
Estimated Station Totals *	479,660	161,600	641,260
Average Weekly Circulation (2004)	261,178	80,093	341,271
Average Daily Circulation (2004)			137,795
Station OMA Total	Cable TV Households	Non-cable TV Households	Total TV Households
Estimated Station Totals *	438,760	161,600	600,360
Average Weekly Circulation (2004)	258,560	80,093	338,653
Average Daily Circulation (2004)			137,141
Other OMA Total	Cable TV Households	Non-cable TV Households	Total TV Households
Estimated Station Totals *	40,900	0	40,900
Average Weekly Circulation (2004)	2,618	0	2,618
Average Daily Circulation (2004)			654

*Estimated station totals are sums of the Nielsen TV and Cable TV household estimates for each county in which the station registers viewing of more than 5% as per the Nielsen Survey Methods.

Nevada — Las Vegas

KFBT Ch. 33

Network Service: IND.

Licensee: Sinclair Communications Inc., 10760 Beaver Dam Rd., Cockeysville, MD 21030.

Studio: 3830 S. Jones Blvd., Las Vegas, NV 89103.

Mailing Address: 3830 S. Jones Blvd., Las Vegas, NV 89103.

Phone: 702-873-0033; 702-382-2121. **Fax:** 702-873-1233.

E-mail: rwelsbord@kfbt.sbgnet.com

Web Site: http://www.kfbt33.com

Technical Facilities: Channel No. 33 (584-590 MHz). Authorized power: 1349-kw max. visual. Antenna: 1906-ft above av. terrain, 174-ft. above ground, 4494-ft. above sea level.

Latitude 35° 56' 44"
Longitude 115° 02' 31"

Transmitter: 1.03-mi. NE of Black Mountain.

Digital Facilities: Channel No. 29 (560-566 MHz). Power: 1000-kw max. visual. Antenna: 1256-ft above av. terrain, 199-ft. above ground, 3539-ft. above sea level.

Latitude 36° 00' 28"
Longitude 115° 00' 24"

FCC Digital File Number: BPCDT-19991101AKC. Granted: January 26, 2001.

Note: Latitude and longitude coordinates shown are based on the North American Datum of 1927 (NAD 27) as currently required by the Mass Media Bureau of the FCC.

Satellite Earth Station: Comtech, C-band; Harris receivers.

Ownership: Sinclair Broadcast Group Inc. (Group Owner).

Began Operation: August 1, 1989. Sale to ACME Television Holdings LLC by Channel 33 Inc. approved by FCC December 18, 1997. Sale to present owner by ACME approved by FCC February 23, 2000.

Represented (sales): Millennium Sales & Marketing.

Personnel:

Rob Weisbord, General Manager.

Eric Dahl, Promotion Director.

Maggie Leak, Traffic Manager.

Sonya Maxwell, Director of Sales & Station Manager.

Christopher Cohen, General & National Sales Manager.

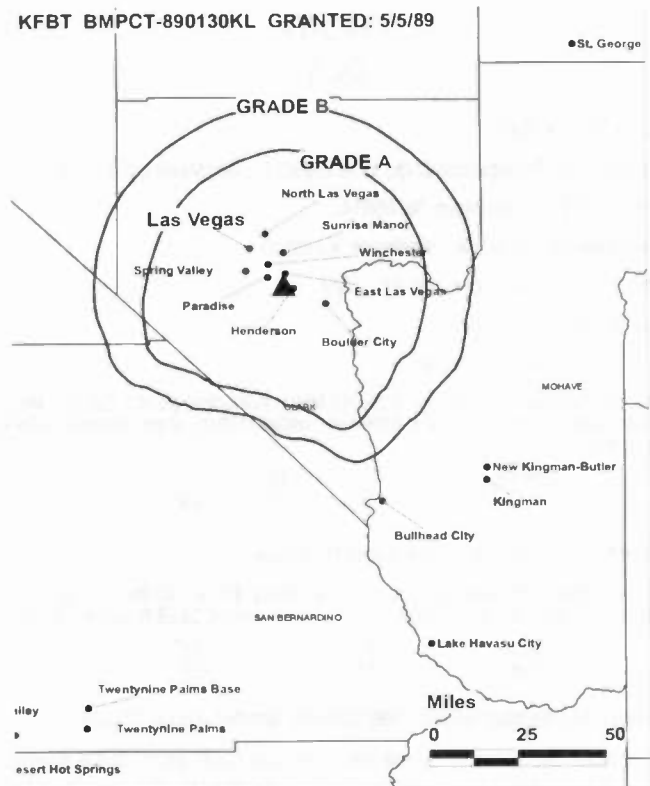
Tia Rongavill, Local Sales Manager.

Misti Morgan, Local Sales Manager.

Janet Noll, Local Sales Manager.

Greg Ferris, Chief Engineer.

KFBT BMPCT-890130KL GRANTED: 5/5/89



© 2005 Warren Communications News

Kendra Stronoch, Business Manager.

Tina Miller, Program Director.

Highest 30 Sec. Rate: \$225.

City of License: Las Vegas. **Station DMA:** Las Vegas, NV. **Rank:** 51.

Circulation © 2004 Nielsen. Coverage based on Nielsen study.

GrandTotal	Cable TV Households	Non-cable TV Households	Total TV Households
Estimated Station Totals *	436,460	149,040	585,500
Average Weekly Circulation (2004)	85,983	27,125	113,108
Average Daily Circulation (2004)			34,544
Station DMA Total	Cable TV Households	Non-cable TV Households	Total TV Households
Estimated Station Totals *	436,460	149,040	585,500
Average Weekly Circulation (2004)	85,983	27,125	113,108
Average Daily Circulation (2004)			34,544

*Estimated station totals are sums of the Nielsen TV and Cable TV household estimates for each county in which the station registers viewing of more than 5% as per the Nielsen Survey Methods.

KFBT-DT

Ch. 29

Network Service: IND.

Licensee: Channel 33 Inc., 10760 Beaver Dam Rd., Cockeysville, MD 21030.

Studio: 3830 S. Jones Blvd., Las Vegas, NV 89103.

Mailing Address: 3830 S. Jones Blvd., Las Vegas, NV 89103.

Phone: 702-873-0033; 702-382-2121. **Fax:** 702-873-1233.

E-mail: rweisbord@kfbt.sbgnet.com

Web Site: <http://www.kfbt33.com>

Technical Facilities: Channel No. 29 (560-566 MHz). Authorized power: 1000-kw max. visual. Antenna: 1256-ft above av. terrain, 199-ft. above ground, 3539-ft. above sea level.

Latitude	36°	00'	28"
Longitude	115°	00'	24"

Note: Latitude and longitude coordinates shown are based on the North American Datum of 1927 (NAD 27) as currently required by the Mass Media Bureau of the FCC.

Ownership: Sinclair Broadcast Group Inc. (Group Owner).

Began Operation: Station operating; no on-air date.

Represented (sales): Millennium Sales & Marketing.

Personnel:

Rob Weisbord, General Manager.

Eric Dahl, Promotion Director.

Maggy Leak, Traffic Manager.

Sonya Maxwell, Station Manager & Director of Sales.

Christopher Cohen, General & National Sales Manager.

Janet Noll, Local Sales Manager.

Tia Rongavill, Local Sales Manager.

Misti Morgan, Local Sales Manager.

Greg Ferris, Chief Engineer.

Kendra Stronoch, Business Manager.

Tina Miller, Program Director.

City of License: Las Vegas. **Station DMA:** Las Vegas, NV. **Rank:** 51.

Nielsen Data: Not available.

KINC
Ch. 15

Network Service: UNV.

Licensee: Entravision Holdings LLC, 11900 Olympic Blvd., Suite 590, Los Angeles, CA 90064.

Studio: 500 Pilot Rd., Suite D, Las Vegas, NV 89119.

Mailing Address: 500 Pilot Rd., Suite D, Las Vegas, NV 89119.

Phone: 702-434-0015. Fax: 702-434-2977.

Web Site: <http://www.kinc-tv15.com>

Technical Facilities: Channel No. 15 (476-482 MHz). Authorized power: 1145-kw max. visual. Antenna: 1850-ft above av. terrain, 125-ft. above ground, 4446-ft. above sea level.

Latitude 35° 56' 44"
Longitude 115° 02' 31"

Transmitter: KFBT tower on Black Mountain.

Digital Facilities: Channel No. 16 (482-488 MHz). Power: 200-kw max. visual. Antenna: 1872-ft above av. terrain, 125-ft. above ground.

Latitude 35° 56' 46"
Longitude 115° 02' 34"

FCC Digital File Number: BPCDT-19991029ACP. Granted: November 24, 2000.

Note: Latitude and longitude coordinates shown are based on the North American Datum of 1927 (NAD 27) as currently required by the Mass Media Bureau of the FCC.

Ownership: Entravision Communications Corp. (Group Owner).

Began Operation: July 15, 1995.

Represented (sales): Univision.

Represented (legal): Thompson, Hine & Flory.

Personnel:

Gabriel Quiroz, General Manager & Business Manager.

Aaron Thomas, Traffic Manager.

Tim Foster, General Sales Manager.

David Fish, National Sales Manager.

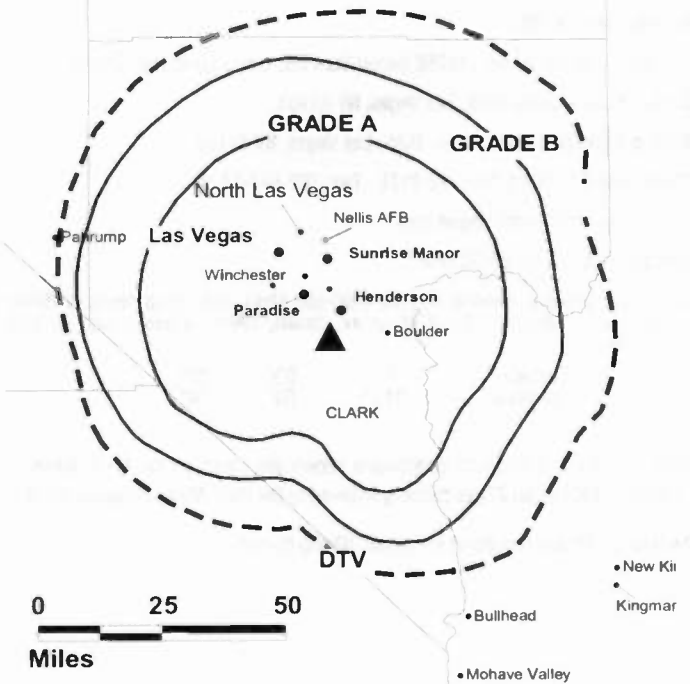
Juan Aviles, News Director.

John Garcia, Chief Engineer.

Highest 30 Sec. Rate: \$400.

City of License: Las Vegas. Station DMA: Las Vegas, NV. Rank: 51.

KINC BMPCT-950705KE GRANTED: 8/30/95



© 2005 Warren Communications News

Circulation © 2004 Nielsen. Coverage based on Nielsen study.

GrandTotal	Cable TV Households	Non-cable TV Households	Total TV Households
Estimated Station Totals *	0	149,040	149,040
Average Weekly Circulation (2004)	0	28,765	28,765
Average Daily Circulation (2004)			9,390

Station DMA Total	Cable TV Households	Non-cable TV Households	Total TV Households
Estimated Station Totals *	0	149,040	149,040
Average Weekly Circulation (2004)	0	28,765	28,765
Average Daily Circulation (2004)			9,390

*Estimated station totals are sums of the Nielsen TV and Cable TV household estimates for each county in which the station registers viewing of more than 5% as per the Nielsen Survey Methods.

KINC-DT

Ch. 16

Network Service: UNV.

Grantee: Entravision Holdings LLC, 11900 Olympic Blvd., Suite 590, Los Angeles, CA 90064.

Studio: 500 Pilot Rd., Suite D, Las Vegas, NV 89119.

Mailing Address: 500 Pilot Rd., Suite D, Las Vegas, NV 89119.

Phone: 702-434-0015. **Fax:** 702-434-0527.

Web Site: <http://www.kinc-tv15.com>

Technical Facilities: Channel No. 16 (482-488 MHz). Authorized power: 200-kw max. visual. Antenna: 1872-ft above av. terrain, 125-ft. above ground.

Latitude	35°	56'	46"
Longitude	115°	02'	34"

Note: Latitude and longitude coordinates shown are based on the North American Datum of 1927 (NAD 27) as currently required by the Mass Media Bureau of the FCC.

Ownership: Entravision Communications Corp. (Group Owner).

Began Operation: Station operating under Special Temporary Authority; no on-air date

Personnel:

Gabriel Quiroz, General Manager & Business Manager.

Aaron Thomas, Traffic Manager.

Tim Foster, General Sales Manager.

David Fish, National Sales Manager.

Juan Aviles, News Director.

John Garcia, Chief Engineer.

City of License: Las Vegas. **Station DMA:** Las Vegas, NV. **Rank:** 51.

Nielsen Data: Not available.

KLAS-DT
Ch. 7

Network Service: CBS.

Licensee: KLAS Inc., 3228 Channel 8 Dr., Las Vegas, NV 89109.

Studio: 3228 Channel 8 Dr., Las Vegas, NV 89109.

Mailing Address: Box 15047, Las Vegas, NV 89114.

Phone: 702-792-8888. **Fax:** 702-792-2977.

E-mail: eneilson@klastv.com

Web Site: <http://www.klastv.com>

Technical Facilities: Channel No. 7 (174-180 MHz). Authorized power: 26.4-kw visual. Antenna: 1962-ft above av. terrain, 236-ft. above ground.

Latitude	35°	56'	44"
Longitude	115°	02'	33"

Transmitter: Black Mountain, 16 miles SE of Las Vegas.

Note: Latitude and longitude coordinates shown are based on the North American Datum of 1927 (NAD 27) as currently required by the Mass Media Bureau of the FCC.

Multichannel TV Sound: Stereo only.

Satellite Earth Stations: Transmitter Harris; Scientific-Atlanta, 4.6-meter C-band; DH Satellite, 5-meter Ku-band; Anixter, 5-meter C-band; Scientific-Atlanta, 7-meter C-band; Microdyne, 7-meter C-band; Microdyne receivers.

SNG Mobile Dish: SatCom, 2.4-meter Ku-band.

News Services: UPI, NIWS, Conus, AP.

Ownership: Landmark Communications Inc. (Group Owner).

Began Operation: April 1, 2000.

Represented (sales): Continental Television Sales.

Personnel:

Emily Neilson, President & General Manager.

Lee Minard, Promotion Director.

Brenda Coburn, Traffic Manager.

Russell Garcia, Studio Operations Technician.

Linda Bonnici, Vice President of Sales.

Michael Watkins, General Sales Manager.

Dan Schwarz, Local Sales Manager.

Tamara Chase, National Sales Manager.

Bob Stoldal, Vice President of News Operations.

Doug Kramer, Chief Engineer.

Kathy Kramer, Research & Program Director.

Rates: On request.

City of License: Las Vegas. **Station DMA:** Las Vegas, NV. **Rank:** 51.

Nielsen Data: Not available.

KLAS-TV
Ch. 8

Network Service: CBS.

Licensee: Landmark Television Inc., 3228 Channel 8 Dr., Las Vegas, NV 89109.

Studio: 3228 Channel 8 Dr., Las Vegas, NV 89109.

Mailing Address: Box 15047, Las Vegas, NV 89114.

Phone: 702-792-8888. **Fax:** 702-792-2977.

E-mail: eneilson@klastv.com

Web Site: http://www.klastv.com

Technical Facilities: Channel No. 8 (180-186 MHz). Authorized power: 316-kw max. & 288-kw horizontal visual, 63.2-kw & 57.5-kw horizontal aural. Antenna: 2000-ft above av. terrain, 271-ft. above ground, 4606-ft. above sea level.

Latitude 35° 56' 44"
Longitude 115° 02' 33"

Transmitter: Black Mountain, 7-mi. from Henderson.

Digital Facilities: Channel No. 7 (174-180 MHz). Power: 26.4-kw visual. Antenna: 1962-ft above av. terrain, 236-ft. above ground.

Latitude 35° 56' 44"
Longitude 115° 02' 33"

FCC Digital File Number: BMPCDT-20000203AAJ. Granted: April 04, 2000.

Note: Latitude and longitude coordinates shown are based on the North American Datum of 1927 (NAD 27) as currently required by the Mass Media Bureau of the FCC.

Satellite Earth Stations: Transmitter Harris; Scientific-Atlanta, 4.6-meter C-band; DH Satellite, 5-meter Ku-band; Anixter, 5-meter C-band; Scientific-Atlanta, 7-meter C-band; Microdyne, 7-meter C-band; Microdyne receivers.

SNG Mobile Dish: SatCom, 2.4-meter Ku-band.

News Services: UPI, NIWS, Conus, AP.

Ownership: Landmark Communications Inc. (Group Owner).

Began Operation: July 8, 1953. Sale to Hughes Tool Co. by H. M. Greenspun and Las Vegas Sun approved by FCC February 14, 1968 (Television Digest, Vol. 8:8, 9). Sale to present owner by the estate of Howard R. Hughes approved by FCC May 15, 1978 (Vol. 18:7).

Represented (sales): Continental Television Sales.

Represented (legal): Hogan & Hartson LLP.

Personnel:

Emily Nellson, President & General Manager.

Lee Minard, Promotions Director.

Brenda Coburn, Traffic Manager.

Russell Garcia, Studio Operations Technician.

Michael Watkins, General Sales Manager.

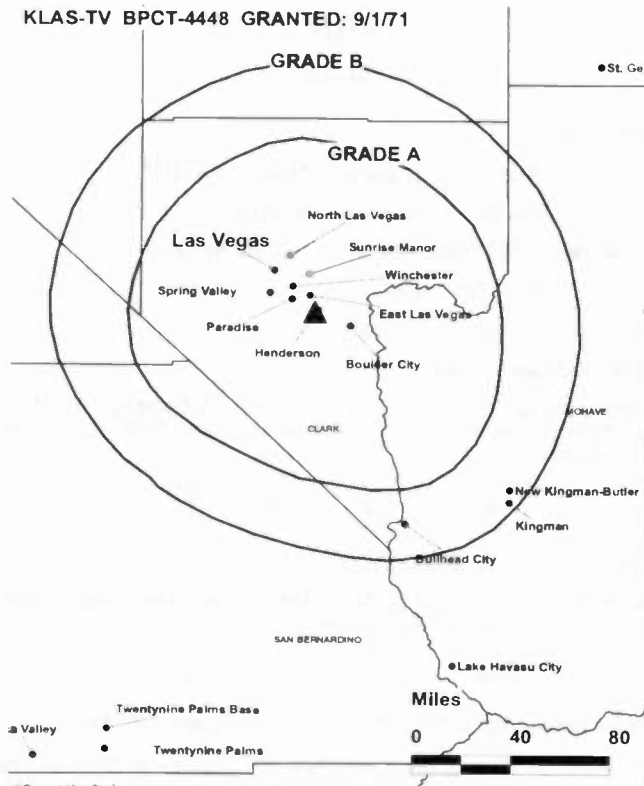
Linda Bonnici, Vice President of Sales.

Dan Schwarz, Local Sales Manager.

Tamara Chase, National Sales Manager.

Bob Stoldal, Vice President of News Operations.

KLAS-TV BPCT-4448 GRANTED: 9/1/71



Terry Agresti, Chief Engineer.

Kathy Kramer, Program & Research Director.

Rates: On request.

City of License: Las Vegas. **Station DMA:** Las Vegas, NV. **Rank:** 51.

Circulation © 2004 Nielsen. Coverage based on Nielsen study.

GrandTotal	Cable TV Households	Non-cable TV Households	Total TV Households
Estimated Station Totals *	438,760	188,790	627,550
Average Weekly Circulation (2004)	317,802	95,351	413,153
Average Daily Circulation (2004)			216,740
Station DMA Total	Cable TV Households	Non-cable TV Households	Total TV Households
Estimated Station Totals *	438,760	161,600	600,360
Average Weekly Circulation (2004)	317,802	93,040	410,842
Average Daily Circulation (2004)			216,359
Other DMA Total	Cable TV Households	Non-cable TV Households	Total TV Households
Estimated Station Totals *	0	27,190	27,190
Average Weekly Circulation (2004)	0	2,311	2,311
Average Daily Circulation (2004)			381

*Estimated station totals are sums of the Nielsen TV and Cable TV household estimates for each county in which the station registers viewing of more than 5% as per the Nielsen Survey Methods.

KTNV
Ch. 13

Network Service: ABC.

Licensee: Journal Broadcast Corp., Box 693, Milwaukee, WI 53201.

Studio: 3355 S. Valley View Blvd., Las Vegas, NV 89102.

Mailing Address: 3355 S. Valley View Blvd., Las Vegas, NV 89102.

Phone: 702-876-1313. **Fax:** 702-871-1961.

E-mail: oswald@journalbroadcastgroup.com

Web Site: http://www.ktnv.com

Technical Facilities: Channel No. 13 (210-216 MHz). Authorized power: 316-kw visual, 15.8-kw aural. Antenna: 2000-ft above av. terrain, 268-ft. above ground, 4603-ft. above sea level.

Latitude 35° 56' 43"
Longitude 115° 00' 32"

Transmitter: 15.1-mi. SSE of Las Vegas, Black Mountain.

Digital Facilities: Channel No. 12 (204-210 MHz). Power: 16-kw visual. Antenna: 2001-ft above av. terrain, 227-ft. above ground.

Latitude 35° 56' 43"
Longitude 115° 02' 32"

FCC Digital File Number: BPCDT-19991101AKE. Granted: March 09, 2001.

Note: Latitude and longitude coordinates shown are based on the North American Datum of 1927 (NAD 27) as currently required by the Mass Media Bureau of the FCC.

Multichannel TV Sound: Stereo only.

Satellite Earth Stations: Transmitter Harris; RCA, 3-meter Ku-band; DX Antenna, 3-meter C-band; Andrew, 4.5-meter C-band; Microdyne, 5-meter C-band; Andrew, 7-meter C-band; Standard Electronics, Scientific-Atlanta, RCA, DX Engineering, Avantek receivers.

News Services: AP, ABC NewsOne.

Ownership: Journal Communications Inc. (Group Owner).

Began Operation: May 4, 1956. Sale to Adelson group by Albert Zugsmith interests approved by FCC November 20, 1957 (Television Digest, Vol. 13:34, 42, 47). Sale to Nevada Broadcasters Fund Inc. by Mervyn L. & Nathan Adelson and Irwin A. Molasky approved by FCC November 5, 1959 (Vol. 15:42, 45). Interim authorization granted August 9, 1967 to Ch. 13 of Las Vegas Inc. CP granted to Talmac Inc. April 16, 1969 (Vol. 9:15). Positive control by Williams Family Group approved by FCC July 11, 1974. Sale to present owner approved by FCC June 29, 1979 (Vol. 19:8).

Represented (sales):

Represented (legal): Crowell & Moring LLP.

Personnel:

Jim Prather, General Manager.

Steven South, General Sales Manager.

Angela Smith, Local Sales Manager.

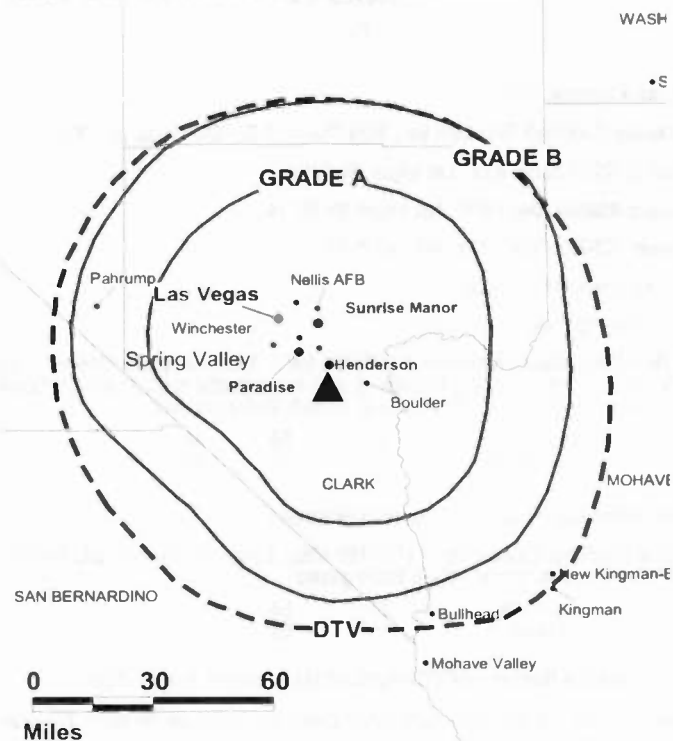
Roslynn Smith, National Sales Manager.

Denise Clodjeaux, News Director.

Terry Cooper, Business Manager.

Maria Shea, Program Director.

KTNV BMPCT-800104KE GRANTED: 5/30/80



© 2005 Warren Communications News

Jim Koonce, Marketing & Promotion Director.

Greg Rogers, Technical Operations Manager.

Ron Adair, Engineering & Operations Director.

Rates: On request.

City of License: Las Vegas. **Station DMA:** Las Vegas, NV. **Rank:** 51.

Circulation © 2004 Nielsen. Coverage based on Nielsen study.

GrandTotal	Cable TV Households	Non-cable TV Households	Total TV Households
Estimated Station Totals *	459,470	161,600	621,070
Average Weekly Circulation (2004)	265,691	81,346	347,037
Average Daily Circulation (2004)			144,080
Station OMA Total	Cable TV Households	Non-cable TV Households	Total TV Households
Estimated Station Totals *	438,760	161,600	600,360
Average Weekly Circulation (2004)	263,123	81,346	344,469
Average Daily Circulation (2004)			143,811
Other OMA Total	Cable TV Households	Non-cable TV Households	Total TV Households
Estimated Station Totals *	20,710	0	20,710
Average Weekly Circulation (2004)	2,568	0	2,568
Average Daily Circulation (2004)			269

*Estimated station totals are sums of the Nielsen TV and Cable TV household estimates for each county in which the station registers viewing of more than 5% as per the Nielsen Survey Methods.

KTNV-DT

Ch. 12

Network Service: ABC.

Licensee: Journal Broadcast Corp., 3355 S. Valley View Blvd., Las Vegas, NV 89102.

Studio: 3355 S. Valley View Blvd., Las Vegas, NV 89102.

Mailing Address: 3355 Valley View Blvd., Las Vegas, NV 89102.

Phone: 702-876-1313. **Fax:** 702-817-1961.

E-mail: adair@journalbroadcastgroup.com

Web Site: <http://www.ktnv.com>

Technical Facilities: Channel No. 12 (204-210 MHz). Authorized power: 16-kw visual.
Antenna: 2001-ft above av. terrain, 227-ft. above ground.

Latitude	35°	56'	43"
Longitude	115°	02'	32"

Note: Latitude and longitude coordinates shown are based on the North American Datum of 1927 (NAD 27) as currently required by the Mass Media Bureau of the FCC.

Ownership: Journal Communications Inc. (Group Owner).

Began Operation: Station operating; no on-air date.

Personnel:

Jim Prather, Vice President & General Manager.

Ron Adair, Broadcast Operations & Engineering Director.

Steven Smith, General Sales Manager.

Angela Smith, Local Sales Manager.

Denise Clodjeaux, News Director.

Terry Cooper, Business Manager.

Maria Shea, Program Director.

Jim Koonce, Marketing & Promotion Director.

Greg Rogers, Technical Operations Manager.

Rosilyn Smith, National Sales Manager.

City of License: Las Vegas. **Station DMA:** Las Vegas, NV. **Rank:** 51.

Nielsen Data: Not available.

KVBC
Ch. 3
 (Operates satellite KBJN, Ely)

Network Service: NBC.

Licensee: Valley Broadcasting Co., Box 44169, Las Vegas, NV 89116.

Studio: 1500 Foremaster Lane, Las Vegas, NV 89101.

Mailing Address: Box 44169, Las Vegas, NV 89116.

Phone: 702-642-3333. Fax: 702-657-5455.

E-mail: ggreenberg@kvbc.com

Web Site: http://www.kvbc.com

Technical Facilities: Channel No. 3 (60-66 MHz). Authorized power: 100-kw visual, 17.4-kw aural. Antenna: 1275-ft above av. terrain, 257-ft. above ground, 3594-ft. above sea level.

Latitude 36° 00' 30"
 Longitude 115° 00' 20"

Holds CP for change to 1266-ft above av. terrain, 230-ft. above ground, 3547-ft. above sea level; lat. 36° 00' 31", long. 115° 00' 17", BPCT-20020405ABI.

Transmitter: Black Mountain.

Digital Facilities: Channel No. 2 (54-60 MHz). Power: 27.7-kw visual. Antenna: 1260-ft above av. terrain, 203-ft. above ground, 3540-ft. above sea level.

Latitude 36° 00' 30"
 Longitude 115° 00' 20"

FCC Digital File Number: BPCDT-990617KE. Granted: November 24, 2000.

Note: Latitude and longitude coordinates shown are based on the North American Datum of 1927 (NAD 27) as currently required by the Mass Media Bureau of the FCC.

Multichannel TV Sound: Stereo only.

Satellite Earth Stations: Transmitter RCA; Andrew, 2.4-meter Ku-band; Paracom, 3.1-meter C-band; Prodelin, 5-meter C-band; Pinzone, DX Engineering receivers.

News Services: NBC News Channel, CNN Newsource, AP.

Ownership: Sunbelt Communications Co. (Group Owner).

Began Operation: January 23, 1955. Donrey Inc. lost license (Television Digest, Vol. 18:46; 19:19, 32). Began operation under present ownership September 30, 1979.

Represented (sales): Blair Television.

Represented (legal): Dow, Lohnes & Albertson PLLC.

Personnel:

Gene R. Greenberg, Vice President & General Manager.

Dale Wyman, Promotion Manager.

Pam Sewel, Traffic Manager.

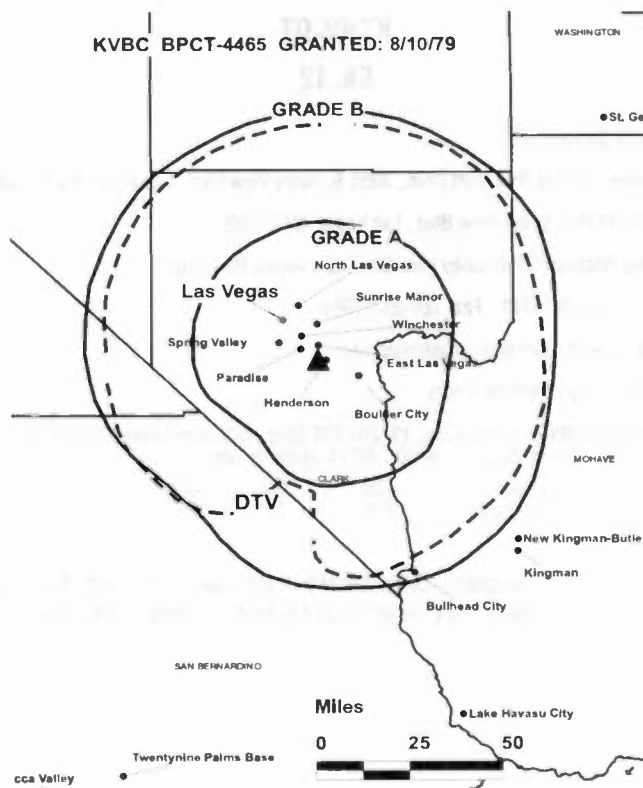
Paul Helne, Corporate Resource Director.

Leslie Fox Priest, Local Marketing Director.

Joanne Nasby, National Marketing Director.

Jamie Ios, News Director.

Mark Guranik, Chief Engineer.



Shelly Goings, Business Manager.

Judy Reich, Program & Community Affairs Director.

Rates: On request.

City of License: Las Vegas. Station DMA: Las Vegas, NV. Rank: 51.

Circulation © 2004 Nielsen. Coverage based on Nielsen study.

GrandTotal	Cable TV Households	Non-cable TV Households	Total TV Households
Estimated Station Totals *	500,370	169,130	669,500
Average Weekly Circulation (2004)	330,540	89,026	419,566
Average Daily Circulation (2004)			227,671
Station DMA Total	Cable TV Households	Non-cable TV Households	Total TV Households
Estimated Station Totals *	438,760	161,600	600,360
Average Weekly Circulation (2004)	319,201	88,604	407,805
Average Daily Circulation (2004)			224,867
Other DMA Total	Cable TV Households	Non-cable TV Households	Total TV Households
Estimated Station Totals *	61,610	7,530	69,140
Average Weekly Circulation (2004)	11,339	422	11,761
Average Daily Circulation (2004)			2,804

*Estimated station totals are sums of the Nielsen TV and Cable TV household estimates for each county in which the station registers viewing of more than 5% as per the Nielsen Survey Methods.

KVBC-DT

Ch. 2

Network Service: NBC.

Grantee: Valley Broadcasting Co., Box 44169, Las Vegas, NV 89116.

Studio: 1500 Foremaster Lane, Las Vegas, NV 89101.

Mailing Address: Box 44169, Las Vegas, NV 89116.

Phone: 702-642-3333. **Fax:** 702-657-5455.

E-mail: ggreenberg@kvbc.com

Web Site: <http://www.kvbc.com>

Technical Facilities: Channel No. 2 (54-60 MHz). Authorized power: 27.7-kw visual.
Antenna: 1260-ft above av. terrain, 203-ft. above ground, 3540-ft. above sea level.

Latitude	36°	00'	30"
Longitude	115°	00'	20"

Transmitter: Section 25, T22S, R62E; Henderson.

Note: Latitude and longitude coordinates shown are based on the North American Datum of 1927 (NAD 27) as currently required by the Mass Media Bureau of the FCC.

Ownership: Sunbelt Communications Co. (Group Owner).

Began Operation: October 22, 2002. Operating under Special Temporary Authority at 10-kw visual.

Represented (sales): Blair Television.

Personnel:

Gene R. Greenberg, Vice President, General Manager.

Dale Wyman, Promotion Manager.

Pam Sewel, Traffic Manager.

Paul Heine, Corporate Resource Director.

Leslie Fox Priest, Local Marketing Director.

Joanne Nasby, National Marketing Director.

Jamie Ios, News Director.

Mark Guranik, Chief Engineer.

Shelly Goings, Business Manager.

Judy Reich, Program & Continuity Affairs Director.

City of License: Las Vegas. **Station DMA:** Las Vegas, NV. **Rank:** 51.

Nielsen Data: Not available.

Nevada — Las Vegas

KVWB Ch. 21

Network Service: WBN.

Licensee: KUPN Licensee LLC, 10706 Beaver Dam Rd., Cockeysville, MD 21030.

Studio: 3830 S. Jones Blvd., Las Vegas, NV 89103.

Mailing Address: 3830 S. Jones Blvd., Las Vegas, NV 89103.

Phone: 702-382-2121. **Fax:** 702-382-1351.

E-mail: edahl@kvwb.sbgnet.com

Web Site: http://www.wblasvegas.com

Technical Facilities: Channel No. 21 (512-518 MHz). Authorized power: 2570-kw max. visual. Antenna: 1207-ft above av. terrain, 150-ft. above ground, 3491-ft. above sea level.

Latitude 36° 00' 28"
Longitude 115° 00' 24"

Transmitter: Off State Rte. 146, Henderson.

Digital Facilities: Channel No. 22 (518-524 MHz). Power: 630-kw max. visual. Antenna: 1207-ft above av. terrain, 150-ft. above ground.

Latitude 36° 00' 28"
Longitude 115° 00' 24"

FCC Digital File Number: BPCDT-19991014ABL. Granted: November 24, 2000.

Note: Latitude and longitude coordinates shown are based on the North American Datum of 1927 (NAD 27) as currently required by the Mass Media Bureau of the FCC.

Multichannel TV Sound: Stereo and separate audio program.

Satellite Earth Stations: Transmitter Townsend; M/A-Corn, 3.2-meter Ku-band; DX Engineering, 3.2-meter C-band; ChannelMaster, 3.2-meter C-band; Comtech, 5-meter C-band; Pinzone, M/A-Corn, DX Engineering, ChannelMaster receivers.

Ownership: Sinclair Broadcast Group Inc. (Group Owner).

Began Operation: July 31, 1984.

Represented (sales): Millennium Sales & Marketing.

Represented (legal): Shaw Pittman.

Represented (engineering): Carl T. Jones Corp.

Personnel:

Rob Weisbord, General Manager.

Eric Dahl, Promotion Director.

Maggy Leak, Traffic Manager.

Sonia Maxwell, Station Manager & Sales Director.

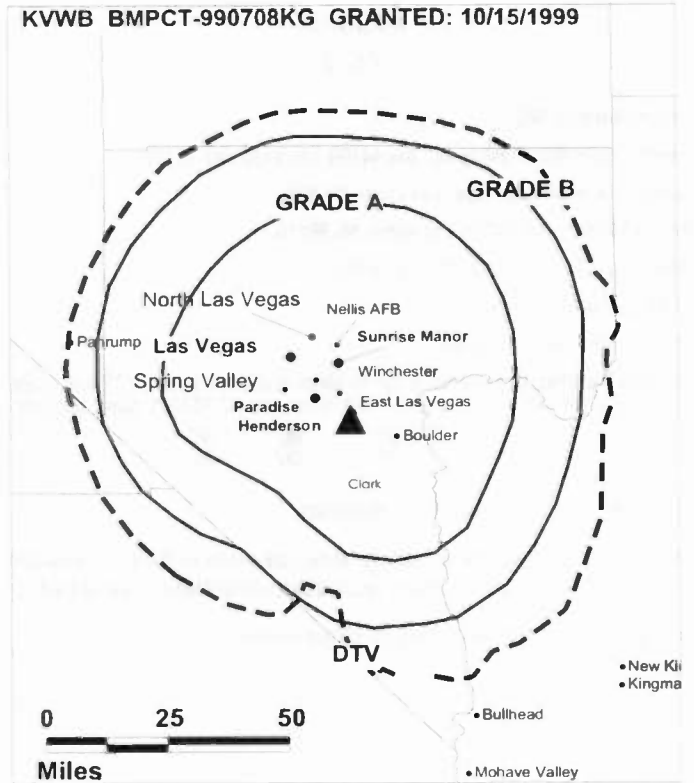
Christopher Cohen, General & National Sales Manager.

Janet Noll, Local Sales Manager.

Tia Rongavill, Local Sales Manager.

Misti Morgan, Local Sales Manager.

KVWB BMPCT-990708KG GRANTED: 10/15/1999



© 2005 Warren Communications News

Greg Ferris, Chief Engineer.

Kendra Stronoch, Business Manager.

Tina Miller, Program Director.

Rates: On request.

City of License: Las Vegas. **Station DMA:** Las Vegas, NV. **Rank:** 51.

Circulation © 2004 Nielsen. Coverage based on Nielsen study.

GrandTotal	Cable TV Households	Non-cable TV Households	Total TV Households
Estimated Station Totals *	438,760	161,600	600,360
Average Weekly Circulation (2004)	151,698	53,628	205,326
Average Daily Circulation (2004)			71,330
Station DMA Total	Cable TV Households	Non-cable TV Households	Total TV Households
Estimated Station Totals *	438,760	161,600	600,360
Average Weekly Circulation (2004)	151,698	53,628	205,326
Average Daily Circulation (2004)			71,330

*Estimated station totals are sums of the Nielsen TV and Cable TV household estimates for each county in which the station registers viewing of more than 5% as per the Nielsen Survey Methods.

KVWB-DT

Ch. 22

Network Service: WBN.

Licensee: KUPN Licensee LLC, 10706 Beaver Dam Rd., Cockeysville, MD 21030.

Studio: 3830 S. Jones Blvd., Las Vegas, NV 89103.

Mailing Address: 3830 S. Jones Blvd., Las Vegas, NV 89103.

Phone: 702-382-2121. **Fax:** 702-382-1351.

E-mail: edahl@kvwb.sbgnet.com

Web Site: <http://www.wblasvegas.com>

Technical Facilities: Channel No. 22 (518-524 MHz). Authorized power: 630-kw max. visual. Antenna: 1207-ft above av. terrain, 150-ft. above ground.

Latitude	36°	00'	28"
Longitude	115°	00'	24"

Note: Latitude and longitude coordinates shown are based on the North American Datum of 1927 (NAD 27) as currently required by the Mass Media Bureau of the FCC.

Ownership: Sinclair Broadcast Group Inc. (Group Owner).

Began Operation: Station operating; no on-air date.

Represented (sales): Millennium Sales & Marketing.

Personnel:

Rob Weisbord, General Manager.

Eric Dahl, Promotions Director.

Maggy Leak, Traffic Manager.

Sonia Maxwell, Station Manager & Sales Director.

Christopher Cohen, General & National Sales Manager.

Janet Noll, Local Sales Manager.

Tia Rongavill, Local Sales Manager.

Misti Morgan, Local Sales Manager.

Greg Ferris, Chief Engineer.

Kendra Stronoch, Business Manager.

Tina Miller, Program Director.

City of License: Las Vegas. **Station DMA:** Las Vegas, NV. **Rank:** 51.

Nielsen Data: Not available.

KMCC
Ch. 34

Network Service: NBC.

Grantee: Mojave Broadcasting Co., 455 Capitol Mall, Suite 604, Sacramento, CA 95814.

Studio: 3100 S. Needles Hwy., Suite 1700, Laughlin, NV 89029.

Mailing Address: 3100 S. Needles Hwy., Suite 1700, Laughlin, NV 89029.

Phone: 702-298-2222. **Fax:** 702-298-3495.

Technical Facilities: Channel No. 34 (590-596 MHz). Authorized power: 416-kw max. visual, aural. Antenna: -207-ft above av. terrain, 270-ft. above ground, 1507-ft. above sea level.

Latitude	35°	10'	008"
Longitude	114°	38'	009"

Transmitter: Near Crossman Peak, 8.6-mi. ENE of Havasu City.

Digital Facilities: Channel No. 32 (578-584 MHz). Power: 1000-kw max. visual, aural. Antenna: 1991-ft above av. terrain, 1191-ft. above ground, 5403-ft. above sea level.

Latitude	35°	39'	007"
Longitude	114°	18'	42"

FCC Digital File Number: BPCDT-20000907AGF. Granted: May 14, 2004.

Note: Latitude and longitude coordinates shown are based on the North American Datum of 1927 (NAD 27) as currently required by the Mass Media Bureau of the FCC.

Ownership: Mojave Broadcasting Co. (Group Owner).

Began Operation: March 29, 2004. Sale to Cranston II LLC approved by FCC October 14, 2004, but not yet consummated.

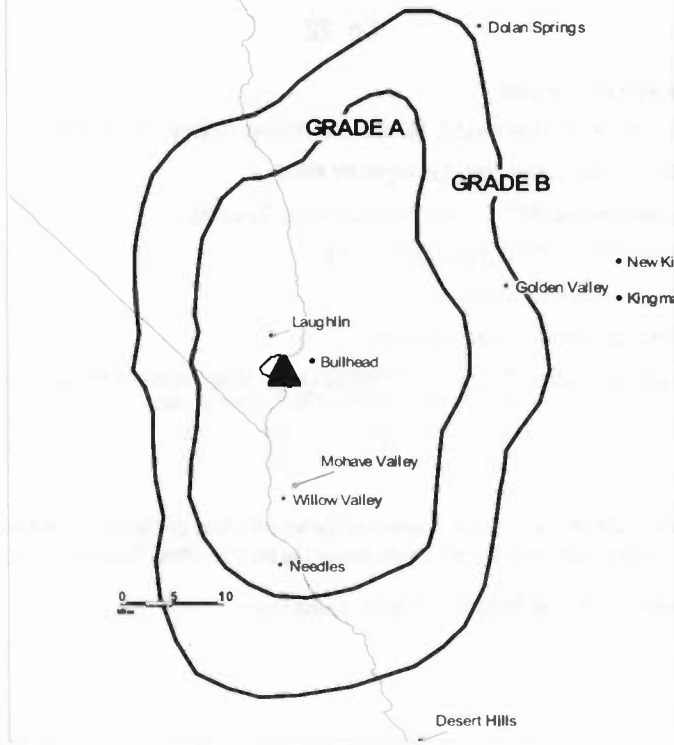
Represented (legal): Wiley, Rein & Fielding.

Represented (engineering): DuTreil, Lundin & Rackley.

Personnel:

Bruce Clark, General Manager.

KMCC BMPCT-20021113AAR GRANTED: 4/16/2003



© 2005 Warren Communications News

Lynn Clark, Administrative Assistant.

Frank Haynes, Chief Engineer.

City of License: Laughlin. **Station DMA:** Las Vegas, NV. **Rank:** 51.

Nielsen Data: Not available.

KBLR
Ch. 39

Network Service: TMO.

Licensee: Summit Media LP, 7032 Valley Nails, Las Vegas, NV 89101.

Studio: 5000 W. Oakey, Suite B-2, Las Vegas, NV 89146.

Mailing Address: 5000 W. Oakey, Suite B-2, Las Vegas, NV 89146.

Phone: 702-258-0039. Fax: 702-258-0556.

E-mail: webmaster@telemundo39.com

Web Site: http://www.telemundo39.com

Technical Facilities: Channel No. 39 (320-626 MHz). Authorized power: 1330-kw max. visual. Antenna: 1204-ft above av. terrain, 223-ft. above ground, 3481-ft. above sea level.

Latitude 36° 00' 31"
Longitude 115° 00' 22"

Holds CP for change to 2800-kw max. visual; BPCT-950607KE.

Transmitter: Black Mountain communications site, near Henderson, Clark County.

Digital Facilities: Channel No. 40 (626-632 MHz). Power: 200-kw max. visual. Antenna: 1171-ft above av. terrain, 213-ft. above ground, 3442-ft. above sea level.

Latitude 36° 00' 36"
Longitude 115° 00' 20"

FCC Digital File Number: BMPCDT-20000501AEX. Granted: February 05, 2001.

Note: Latitude and longitude coordinates shown are based on the North American Datum of 1927 (NAD 27) as currently required by the Mass Media Bureau of the FCC.

Satellite Earth Station: Transmitter Acrodyne; Midwest Communications, KC-band; Drake receivers.

Ownership: Summit Media LP (Group Owner).

Began Operation: April 1, 1989. Left air August 1, 1992; resumed operation March 1, 1994 following sale to present owner by Rose Communications, approved by FCC August 25, 1993.

Represented (sales): Telemundo Network Sales.

Represented (legal): Rosenman & Colin LLP.

Represented (engineering): Cavell, Mertz & Davis Inc.

Personnel:

Scott Gentry, General Manager.

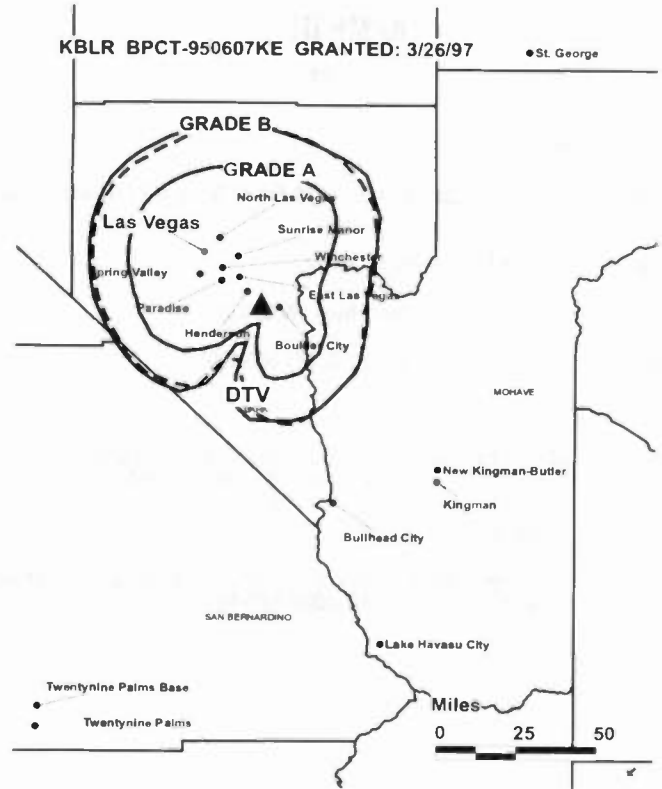
Ellen Walker, Local Sales Manager.

Bill George, National Sales Manager.

Erik Pugh, Chief Engineer.

Brett Gentry, Production Manager.

Betina Bair, Office Manager.



© 2005 Warren Communications News

Andrea Gail, Public Affairs.

Elizabeth Quirarte, Traffic Manager.

Highest 30 Sec. Rate: \$225.

City of License: Paradise. Station DMA: Las Vegas, NV. Rank: 51.

Circulation © 2004 Nielsen. Coverage based on Nielsen study.

GrandTotal	Cable TV Households	Non-cable TV Households	Total TV Households
Estimated Station Totals *	0	149,040	149,040
Average Weekly Circulation (2004)	0	19,673	19,673
Average Daily Circulation (2004)		4,471	4,471
Station DMA Total	Cable TV Households	Non-cable TV Households	Total TV Households
Estimated Station Totals *	0	149,040	149,040
Average Weekly Circulation (2004)	0	19,673	19,673
Average Daily Circulation (2004)		4,471	4,471

*Estimated station totals are sums of the Nielsen TV and Cable TV household estimates for each county in which the station registers viewing of more than 5% as per the Nielsen Survey Methods.

KAME-DT

Ch. 22

Network Service: UPN.

Licensee: Broadcast Development Corp., 1888 Emory St., 2nd Floor, Atlanta, GA 30318.

Studio: 4920 Brookside Court, Reno, NV 89502.

Mailing Address: 4920 Brookside Court, Reno, NV 89502.

Phone: 775-856-2121. **Fax:** 775-856-2100; 775-856-1101.

E-mail: ray.stofer@cox.com

Technical Facilities: Channel No. 22 (518-524 MHz). Authorized power: 53.7-kw max. visual. Antenna: 577-ft above av. terrain, 82-ft. above ground.

Latitude	39°	35'	003"
Longitude	119°	47'	51"

Requests CP for change to 897-kw max. visual, 571-ft above av. terrain, 82-ft. above ground, 5548-ft. above sea level; BPCDT-20040803AAS.

Note: Latitude and longitude coordinates shown are based on the North American Datum of 1927 (NAD 27) as currently required by the Mass Media Bureau of the FCC.

Ownership: Broadcast Development Corp. (Group Owner).

Began Operation: May 17, 2002. Standard Definition.

Personnel:

Marty Ozer, President & General Manager.

Steve Halliwell, Promotion Director & Production Manager.

Tracey Wells, Traffic Manager.

Steve Cummings, General Sales Manager.

Kelley Coulter, Local Sales Manager.

Amie Chapman, National Sales Manager.

Ray Stofer, Chief Engineer.

Ray Lucky, Business Manager.

City of License: Reno. **Station DMA:** Reno, NV. **Rank:** 114.

Nielsen Data: Not available.

KAME-TV
Ch. 21

Network Service: UPN.

Licensee: Broadcast Development Corp., 1888 Emory St., Third Floor, Bldg. 2, Atlanta, GA 30318.

Studio: 4920 Brookside Court, Reno, NV 89502.

Mailing Address: 4920 Brookside Court, Reno, NV 89502.

Phone: 775-856-2121. **Fax:** 775-856-2100.

E-mail: ray.stofer@cox.com

Technical Facilities: Channel No. 21 (512-518 MHz). Authorized power: 631-kw visual, 63.1-kw aural. Antenna: 620-ft above av. terrain, 152-ft. above ground, 5625-ft. above sea level.

Latitude 39° 35' 03.5"
Longitude 119° 47' 51"

Transmitter: E Knob of Red Peak, 4-mi. N of Reno.

Digital Facilities: Channel No. 22 (518-524 MHz). Power: 53.7-kw max. visual. Antenna: 577-ft above av. terrain, 82-ft. above ground.

Latitude 39° 35' 003"
Longitude 119° 47' 51"

FCC Digital File Number: BMPCDT-20020206AAU. Granted: July 27, 2001.

Note: Latitude and longitude coordinates shown are based on the North American Datum of 1927 (NAD 27) as currently required by the Mass Media Bureau of the FCC.

Multichannel TV Sound: Stereo and separate audio program.

Satellite Earth Stations: Transmitter Harris; Prodelin, 2.2-meter KC-band; Andrew, 4.5-meter KC-band; Scientific-Atlanta, 7-meter C-band; Scientific-Atlanta, Agile Omni receivers.

LMA: Local marketing agreement with KRXI (F), Reno.

Ownership: Broadcast Development Corp. (Group Owner).

Began Operation: October 11, 1981.

Represented (sales): TeleRep Inc.

Represented (legal): Goldberg, Godles, Wiener & Wright.

Personnel:

Marty Ozer, President & General Manager.

Steve Halliwell, Promotion Director & Production Manager.

Tracey Wells, Traffic Manager.

Steve Cummings, General Sales Manager.

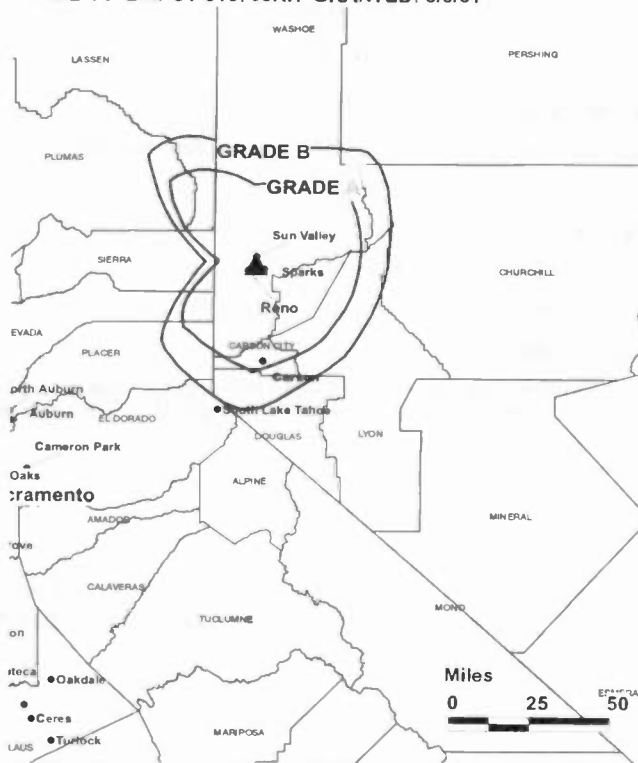
Kelley Coulter, Local Sales Manager.

Amie Chapman, National Sales Manager.

Ray Stofer, Chief Engineer.

Ray Lucky, Business Manager.

KAME-TV BMPCT-810706KH GRANTED: 8/6/81



© 2005 Warren Communications News

Highest 30 Sec. Rate: \$1200.

City of License: Reno. **Station DMA:** Reno, NV. **Rank:** 114.

Circulation © 2004 Nielsen. Coverage based on Nielsen study.

GrandTotal	Cable TV Households	Non-cable TV Households	Total TV Households
Estimated Station Totals *	148,920	90,250	239,170
Average Weekly Circulation (2004)	44,989	18,421	63,410
Average Daily Circulation (2004)			19,410
Station OMA Total	Cable TV Households	Non-cable TV Households	Total TV Households
Estimated Station Totals *	148,920	81,150	230,070
Average Weekly Circulation (2004)	44,989	16,983	61,972
Average Daily Circulation (2004)			19,228
Other OMA Total	Cable TV Households	Non-cable TV Households	Total TV Households
Estimated Station Totals *	0	9,100	9,100
Average Weekly Circulation (2004)	0	1,438	1,438
Average Daily Circulation (2004)			182

*Estimated station totals are sums of the Nielsen TV and Cable TV household estimates for each county in which the station registers viewing of more than 5% as per the Nielsen Survey Methods.

KOLO-DT
Ch. 23

Network Service: ABC.

Licensee: Gray Television Licensee Inc., 4850 Ampere Dr., Reno, NV 89502.

Studio: 4850 Ampere Dr., Reno, NV 89502.

Mailing Address: Box 10000, Reno, NV 89510.

Phone: 775-858-8888. **Fax:** 775-858-8855.

E-mail: matt.james@kolotv.com

Web Site: <http://www.kolotv.com>

Technical Facilities: Channel No. 9 (186-192 MHz). Authorized power: 15.6-kw visual. Antenna: 2930-ft above av. terrain, 88-ft. above ground, 9757-ft. above sea level.

Latitude	39°	18'	49"
Longitude	119°	53'	000"

Note: Latitude and longitude coordinates shown are based on the North American Datum of 1927 (NAD 27) as currently required by the Mass Media Bureau of the FCC.

Ownership: Gray Television Inc. (Group Owner).

Began Operation: March 1, 2004.

Represented (legal): Wiley, Rein & Fielding.

Represented (sales): Blair Television.

Personnel:

Matt James, vice President, General Manager & Station Manager.

Dan Martin, Promotion & Marketing Director.

Frank Leto, Creative Services Manager.

Kathy Easley, Traffic Manager.

Matt Eldridge, General & National Sales Manager.

Dan Watkins, Local Sales Manager.

Jack Bowe, News Director.

Mac McShane, Chief Engineer.

Donna Mayo, Business Manager.

City of License: Reno. **Station DMA:** Reno, NV. **Rank:** 114.

Nielsen Data: Not available.

Nevada — Reno

**KOLO-TV
Ch. 8**

Network Service: ABC.

Licensee: Gray Television Licensee Inc., 4850 Ampere Dr., Reno, NV 89502.

Studio: 4850 Ampere Dr., Reno, NV 89502.

Mailing Address: Box 10000, Reno, NV 89510.

Phone: 775-858-8888. **Fax:** 775-858-8855.

E-mail: matt.james@kolotv.com

Web Site: http://www.kolotv.com

Technical Facilities: Channel No. 8 (180-186 MHz). Authorized power: 151-kw visual, 30.2-kw aural. Antenna: 2930-ft above av. terrain, 120-ft. above ground, 9789-ft. above sea level.

Latitude 39° 18' 49"
Longitude 119° 53' 00"

Transmitter: Slide Mountain, Washoe County.

Digital Facilities: Channel No. 9 (186-192 MHz). Power: 15.6-kw visual. Antenna: 2930-ft above av. terrain, 88-ft. above ground, 9757-ft. above sea level.

Latitude 39° 18' 49"
Longitude 119° 53' 00"

Note: Latitude and longitude coordinates shown are based on the North American Datum of 1927 (NAD 27) as currently required by the Mass Media Bureau of the FCC.

Satellite Earth Stations: Transmitter Harris; GE, 3-meter Ku-band; Andrew, 4.5-meter C-band; Andrew, 7.3-meter C-band; Standard Components, Avantek, Andrew receivers.

News Services: Conus, AP, ABC NewsOne.

Ownership: Gray Television Inc. (Group Owner).

Began Operation: September 26, 1953. Sale to present owner by Smith Broadcasting Group Inc. approved by FCC December 10, 2002.

Represented (sales): Blair Television.

Represented (legal): Wiley, Rein & Fielding.

Represented (engineering): Hammett & Edson Inc.

Personnel:

Matt James, President, General Manager & Station Manager.

Dan Martin, Promotion & Marketing Director.

Frank Leto, Creative Services Manager.

Kathy Easley, Traffic Director.

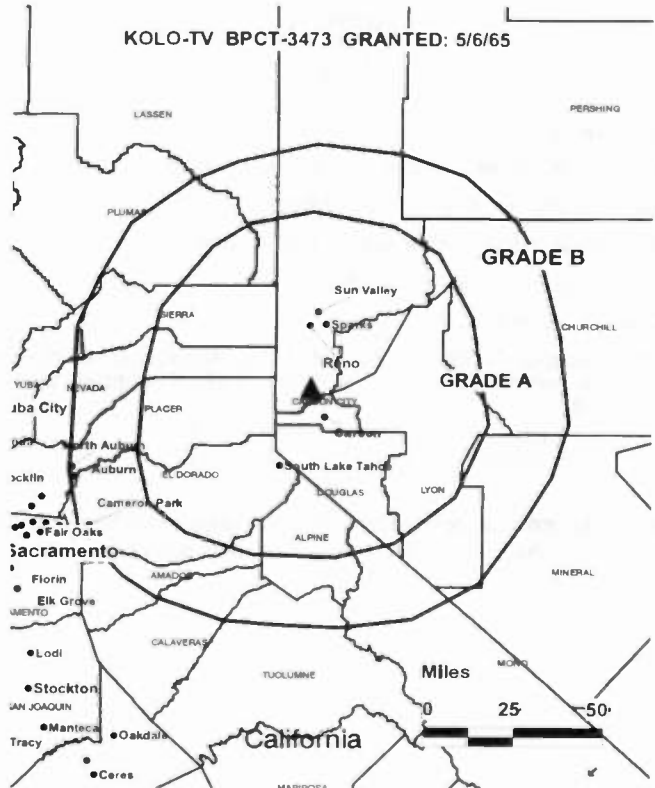
Matt Eldredge, General & National Sales Manager.

Dan Watkins, Local Sales Manager.

Jack Bowe, News Director.

Mac McShane, Chief Engineer.

Donna Mayo, Business Manager.



© 2005 Warren Communications News

Highest 30 Sec. Rate: \$4000.

City of License: Reno. **Station DMA:** Reno, NV. **Rank:** 114.

Circulation © 2004 Nielsen. Coverage based on Nielsen study.

Grand Total	Cable TV Households	Non-cable TV Households	Total TV Households
Estimated Station Totals *	176,930	93,710	270,640
Average Weekly Circulation (2004)	108,640	44,100	152,740
Average Daily Circulation (2004)			81,239
Station DMA Total	Cable TV Households	Non-cable TV Households	Total TV Households
Estimated Station Totals *	150,780	82,120	232,900
Average Weekly Circulation (2004)	104,813	42,204	147,017
Average Daily Circulation (2004)			78,675
Other DMA Total	Cable TV Households	Non-cable TV Households	Total TV Households
Estimated Station Totals *	26,150	11,590	37,740
Average Weekly Circulation (2004)	3,827	1,896	5,723
Average Daily Circulation (2004)			2,564

*Estimated station totals are sums of the Nielsen TV and Cable TV household estimates for each county in which the station registers viewing of more than 5% as per the Nielsen Survey Methods.

KREN-DT
Ch. 26

Network Service: WBN.

Grantee: Pappas Telecasting of Nevada, 500 S. Chinowth Rd., Visalia, CA 93277.

Studio: 940 Matley Lane, Suite 15, Reno, NV 89502.

Mailing Address: 940 Matley Lane, Suite 15, Reno, NV 89502.

Phone: 775-333-2727. **Fax:** 775-327-6827.

Web Site: <http://www.kren.com>

Technical Facilities: Channel No. 26 (542-548 MHz). Authorized power: 1000-kw max. visual. Antenna: 2933-ft above av. terrain, 108-ft. above ground, 9754-ft. above sea level.

Latitude	39°	18'	47"
Longitude	119°	52'	59"

Note: Latitude and longitude coordinates shown are based on the North American Datum of 1927 (NAD 27) as currently required by the Mass Media Bureau of the FCC.

Ownership: Pappas Telecasting Companies (Group Owner).

Began Operation: Station operating under Special Temporary Authority; no on-air date

Personnel:

Leo Ramos, General Manager.

Diane Bird, Promotion Director.

Miriam Carbajal, Traffic Manager.

Barry Poles, Local Sales Manager.

Adolpho Segure, News Director.

James Ocon, Chief Engineer.

Tina Graham, Business Manager.

Lupe Jimenez, Program Director.

City of License: Reno. **Station DMA:** Reno, NV. **Rank:** 114.

Nielsen Data: Not available.

KREN-TV
Ch. 27

Network Service: WBN.

Licensee: Reno License LLC, 500 S. Chinoth Rd., Visalia, CA 93277.

Studio: 940 Matley Lane, Suite 15, Reno, NV 89502.

Mailing Address: 940 Matley Lane, Suite 15, Reno, NV 89502.

Phone: 775-333-2727. **Fax:** 775-327-6827.

Web Site: http://www.kren.com

Technical Facilities: Channel No. 27 (548-554 MHz). Authorized power: 1820-kw max. visual, 182-kw aural. Antenna: 2925-ft above av. terrain, 107-ft. above ground, 9754-ft. above sea level.

Latitude 39° 18' 47"
Longitude 119° 52' 59"

Requests CP for change to 2600-kw max. visual, 2933-ft above av. terrain, 108-ft. above ground, 9754-ft. above sea level; BPCT-20040507AAV.

Holds CP for change to 2630-kw max. visual; BPCT-960122KE.

Transmitter: Peak of Slide Mountain, 15-mi. SSW of Reno.

Digital Facilities: Channel No. 26 (542-548 MHz). Power: 1000-kw max. visual. Antenna: 2933-ft above av. terrain, 108-ft. above ground, 9754-ft. above sea level.

Latitude 39° 18' 47"
Longitude 119° 52' 59"

FCC Digital File Number: BPCDT-990924AAT. Granted: January 11, 2001.

Note: Latitude and longitude coordinates shown are based on the North American Datum of 1927 (NAD 27) as currently required by the Mass Media Bureau of the FCC.

Satellite Earth Stations: Scientific-Atlanta, 5-meter C-band; M/A-Com, 5-meter Ku-band.

Ownership: Pappas Telecasting Companies (Group Owner).

Began Operation: October 8, 1986.

Represented (sales): TeleRep Inc.

Represented (legal): Fletcher, Heald & Hildreth PLC.

Represented (engineering): Cecil Lynch.

Personnel:

Leo Ramos, General Manager.

Diane Bird, Promotion Director.

Miriam Carbajal, Traffic Manager.

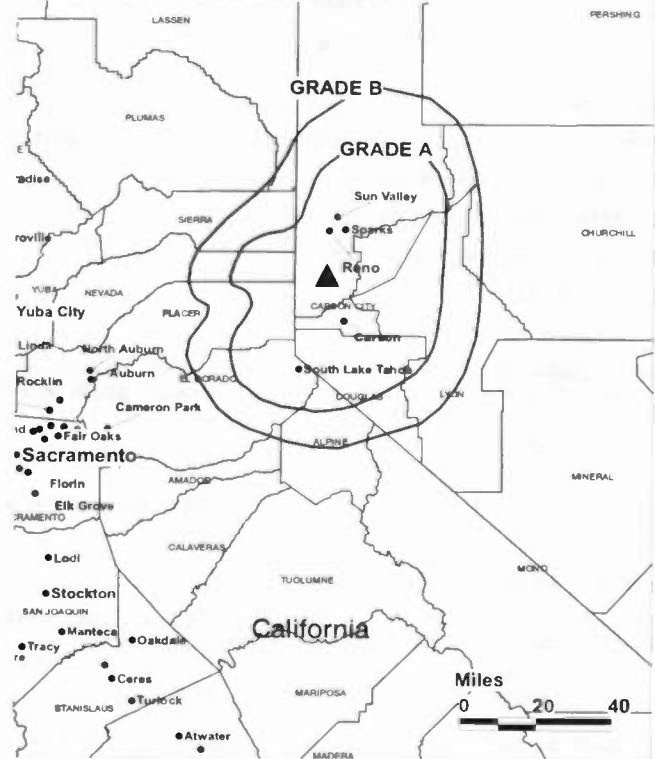
Barry Poles, Local Sales Manager.

Aldolpho Segure, News Director.

James Ocon, Chief Engineer.

Tina Graham, Business Manager.

KREN-TV BMPCT-850212KG GRANTED: 3/28/85



© 2005 Warren Communications News

Lupe Jimenez, Program Manager.

Highest 30 Sec. Rate: \$150.

City of License: Reno. **Station DMA:** Reno, NV. **Rank:** 114.

Circulation © 2004 Nielsen. Coverage based on Nielsen study.

GrandTotal	Cable	Non-cable	Total
	TV Households	TV Households	TV Households
Estimated Station Totals *	148,920	61,990	210,910
Average Weekly Circulation (2004)	41,722	8,173	49,895
Average Daily Circulation (2004)			14,145

Station OMA Total	Cable	Non-cable	Total
	TV Households	TV Households	TV Households
Estimated Station Totals *	148,920	61,990	210,910
Average Weekly Circulation (2004)	41,722	8,173	49,895
Average Daily Circulation (2004)			14,145

*Estimated station totals are sums of the Nielsen TV and Cable TV household estimates for each county in which the station registers viewing of more than 5% as per the Nielsen Survey Methods.

KRNV
Ch. 4

Network Service: NBC.

Licensee: Sierra Broadcasting Co., 1500 Foremaster Lane, Las Vegas, NV 89101.

Studio: 1790 Vassar St., Reno, NV 89502.

Mailing Address: Box 7160, Reno, NV 89510-7160.

Phone: 775-322-4444. **Fax:** 775-785-1200.

E-mail: sales@krmv.com

Web Site: http://www.krmv.com

Technical Facilities: Channel No. 4 (66-72 MHz). Authorized power: 17.04-kw visual, 3.44-kw aural. Antenna: 420-ft above av. terrain, 92-ft. above ground, 5539-ft. above sea level.

Latitude 39° 35' 03"
Longitude 119° 48' 06"

Holds CP for change to 100-kw visual, 436-ft above av. terrain, 89-ft. above ground, 5535-ft. above sea level; BPCT-960111LK.

Transmitter: Red Peak, 4-mi. N of Reno Post Office.

Digital Facilities: Channel No. 7 (174-180 MHz). Power: 16.1-kw visual. Antenna: 2884-ft above av. terrain, 184-ft. above ground, 9741-ft. above sea level.

Latitude 39° 18' 57"
Longitude 119° 53' 002"

Note: Latitude and longitude coordinates shown are based on the North American Datum of 1927 (NAD 27) as currently required by the Mass Media Bureau of the FCC.

Satellite Earth Stations: Transmitter RCA; Harris, 3-meter Ku-band; Scientific-Atlanta, 4.5-meter KC-band; Harris, 6-meter Ku-band; Scientific-Atlanta, Harris receivers.

SNG Mobile Dish: 2.4-meter Ku-band.

News Services: NBC News Channel, AP.

Ownership: Sunbelt Communications Co. (Group Owner).

Began Operation: September 30, 1962.

Represented (sales): Petry Television Inc.

Personnel:

Ralph Toddre, Executive Vice President & General Manager.

Meredith Newnham, Marketing Specialist.

Barbara Monroy, Traffic Manager.

Mary Beth Farrel, Station Manager.

John Finkbohner, Operations Manager.

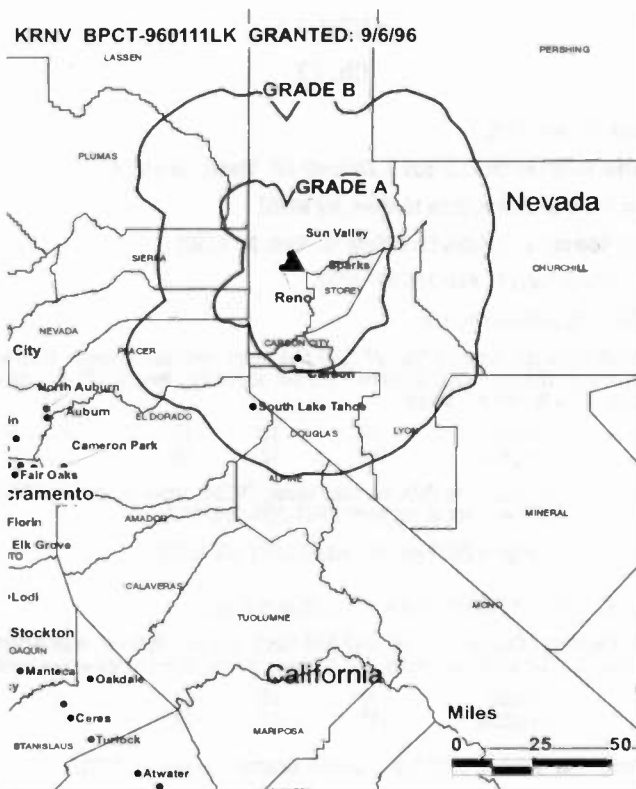
Mike West, Director of Sales.

Patrick Fisher, National Sales Manager.

Jon Killoran, News Director.

Steve Galvin, Chief Engineer.

Carrie Walker, Business Manager.



© 2005 Warren Communications News

Tom Crist, Program Director & Production Supervisor.

Rates: On request.

City of License: Reno. **Station DMA:** Reno, NV. **Rank:** 114.

Circulation © 2004 Nielsen. Coverage based on Nielsen study.

GrandTotal	Cable TV Households	Non-cable TV Households	Total TV Households
Estimated Station Totals *	151,220	82,120	233,340
Average Weekly Circulation (2004)	110,810	40,706	151,516
Average Daily Circulation (2004)			76,017
Station OMA Total	Cable TV Households	Non-cable TV Households	Total TV Households
Estimated Station Totals *	148,920	82,120	231,040
Average Weekly Circulation (2004)	110,281	40,706	150,987
Average Daily Circulation (2004)			75,987
Other OMA Total	Cable TV Households	Non-cable TV Households	Total TV Households
Estimated Station Totals *	2,300	0	2,300
Average Weekly Circulation (2004)	529	0	529
Average Daily Circulation (2004)			30

*Estimated station totals are sums of the Nielsen TV and Cable TV household estimates for each county in which the station registers viewing of more than 5% as per the Nielsen Survey Methods.

KRNV-DT
Ch. 7

Network Service: NBC.

Licensee: Sierra Broadcasting Co., 1500 Foremaster Lane, Las Vegas, NV 89101.

Studio: 1790 Vassar St., Reno, NV 89502.

Mailing Address: Box 7160, Reno, NV 89510-7160.

Phone: 775-322-4444. **Fax:** 775-785-1200.

E-mail: sales@kmv.com

Web Site: <http://www.kmv.com>

Technical Facilities: Channel No. 7 (174-180 MHz). Authorized power: 16.1-kw visual. Antenna: 2884-ft above av. terrain, 184-ft. above ground, 9741-ft. above sea level.

Latitude	39°	18'	57"
Longitude	119°	53'	002"

Note: Latitude and longitude coordinates shown are based on the North American Datum of 1927 (NAD 27) as currently required by the Mass Media Bureau of the FCC.

Ownership: Sunbelt Communications Co. (Group Owner).

Began Operation: Station operating under Special Temporary Authority; no on-air date

Represented (sales): Petry Television Inc.

Personnel:

Ralph Toddre, Executive Vice President & General Manager.

Meredith Newnham, Marketing Specialist.

Barbara Monroy, Traffic Manager.

Mary Beth Farrel, Station Manager.

John Finkbohner, Operations Manager.

Mike West, Director of Sales.

Patrick Fisher, National Sales Manager.

Jon Killoran, News Director.

Steve Galvin, Chief Engineer.

Carrie Walker, Business Manager.

Tom Crist, Program Director & Production Supervisor.

City of License: Reno. **Station DMA:** Reno, NV. **Rank:** 114.

Nielsen Data: Not available.

KRXI-DT
Ch. 44

Network Service: FOX.

Grantee: KTVU Partnership, 4920 Brookside Ct., Reno, NV 89502.

Studio: 4920 Brookside Court, Reno, NV 89502.

Mailing Address: 4920 Brookside Court, Reno, NV 89502.

Phone: 775-856-2121. **Fax:** 775-856-1101.

E-mail: steve.halliwel@cox.com

Web Site: <http://www.foxreno.com>

Technical Facilities: Channel No. 44 (650-656 MHz). Authorized power: 1000-kw max. visual. Antenna: 2743-ft above av. terrain, 121-ft. above ground.

Latitude	39°	35'	23"
Longitude	119°	55'	37"

Note: Latitude and longitude coordinates shown are based on the North American Datum of 1927 (NAD 27) as currently required by the Mass Media Bureau of the FCC.

Ownership: Cox Enterprises Inc. (Group Owner).

Began Operation: Station operating under Special Temporary Authority; no on-air date

Represented (sales): TeleRep Inc.

Personnel:

Marty Ozer, President & General Manager.

Steve Halliwell, Promotion Director & Production Manager.

Tracy Wells, Traffic Manager.

Steve Cummings, General Sales Manager.

Kelly Coulter, Local Sales Manager.

Amie Chapman, National Sales Manager.

Mike Arnold, Chief Engineer.

Ray Lucky, Business Manager.

Alex Cabobongan, Program Manager.

City of License: Reno. **Station DMA:** Reno, NV. **Rank:** 114.

Nielsen Data: Not available.

KRXI-TV
Ch. 11

Network Service: FOX.

Licensee: KTVU Partnership, 4920 Brookside Court, Reno, NV 89502.

Studio: 4920 Brookside Court, Reno, NV 89502.

Mailing Address: 4920 Brookside Court, Reno, NV 89502.

Phone: 775-856-2121. **Fax:** 775-856-1101.

E-mail: steve.hallwell@cox.com

Web Site: http://www.foxreno.com

Technical Facilities: Channel No. 11 (198-204 MHz). Authorized power: 178-kw visual, 17.8-kw aural. Antenna: 2802-ft above av. terrain, 175-ft. above ground, 8402-ft. above sea level.

Latitude 39° 35' 23"
Longitude 119° 55' 37"

Transmitter: Peavine Peak, 8.5-mi. NW of Reno.

Digital Facilities: Channel No. 44 (650-656 MHz). Power: 1000-kw max. visual. Antenna: 2743-ft above av. terrain, 121-ft. above ground.

Latitude 39° 35' 23"
Longitude 119° 55' 37"

FCC Digital File Number: BPCDT-19991101AFQ. Granted: January 26, 2001.

Note: Latitude and longitude coordinates shown are based on the North American Datum of 1927 (NAD 27) as currently required by the Mass Media Bureau of the FCC.

LMA: Local marketing agreement with KAME-TV (U), Reno.

Ownership: Cox Enterprises Inc. (Group Owner).

Began Operation: September 1, 1995. Transfer to present owner by Nevada Television Corp. approved by FCC April 4, 1997.

Represented (sales): TeleRep Inc.

Represented (legal): Dow, Lohnes & Albertson PLLC.

Represented (engineering): Denny & Associates PC.

Personnel:

Marty Ozer, President & General Manager.

Steve Halliwell, Promotion Director & Production Manager.

Tracy Wells, Traffic Manager.

Steve Cummings, General Sales Manager.

Kelly Coulter, Local Sales Manager.

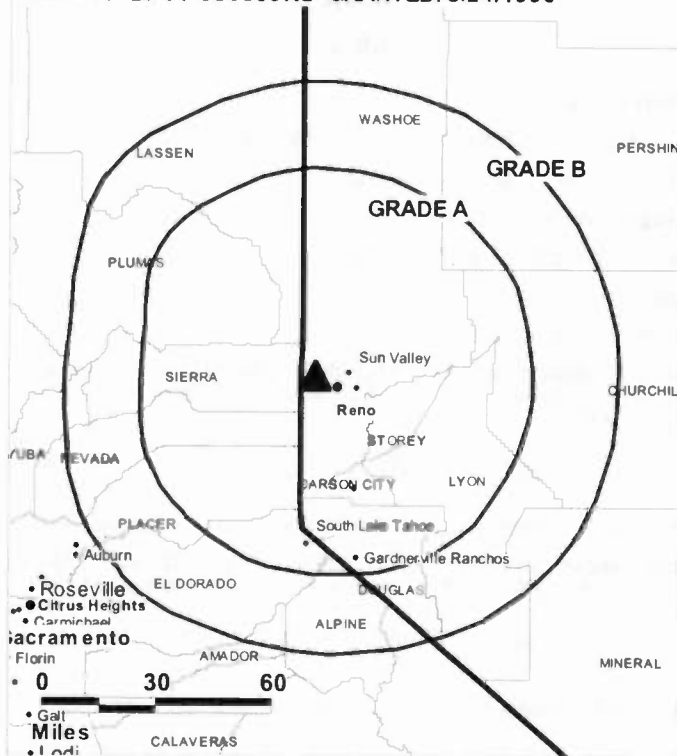
Amie Chapman, National Sales Manager.

Mike Arnold, Chief Engineer.

Ray Lucky, Business Manager.

Ales Cabobongan, Program Manager.

KRXI-TV BPCT-850509KU GRANTED: 8/24/1990



Highest 30 Sec. Rate: \$7500.

City of License: Reno. **Station DMA:** Reno, NV. **Rank:** 114.

Circulation © 2004 Nielsen. Coverage based on Nielsen study.

GrandTotal	Cable TV Households	Non-cable TV Households	Total TV Households
Estimated Station Totals *	156,960	91,220	248,180
Average Weekly Circulation (2004)	78,980	38,049	117,029
Average Daily Circulation (2004)			44,860
Station DMA Total	Cable TV Households	Non-cable TV Households	Total TV Households
Estimated Station Totals *	150,780	82,120	232,900
Average Weekly Circulation (2004)	78,545	36,093	114,638
Average Daily Circulation (2004)			44,546
Other DMA Total	Cable TV Households	Non-cable TV Households	Total TV Households
Estimated Station Totals *	6,180	9,100	15,280
Average Weekly Circulation (2004)	435	1,956	2,391
Average Daily Circulation (2004)			314

*Estimated station totals are sums of the Nielsen TV and Cable TV household estimates for each county in which the station registers viewing of more than 5% as per the Nielsen Survey Methods.

KTVN
Ch. 2

Network Service: CBS.

Licensee: Sarkes Tarzian Inc., Box 7220, Reno, NV 89510.

Studio: 4925 Energy Way, Reno, NV 89502.

Mailing Address: Box 7220, Reno, NV 89510.

Phone: 775-858-2222. **Fax:** 775-861-4298.

E-mail: ktvrf@ktvn.com

Web Site: http://www.ktvn.com

Technical Facilities: Channel No. 2 (54-60 MHz). Authorized power: 89.1-kw visual, 8.9-kw aural. Antenna: 2152-ft above av. terrain, 151-ft. above ground, 7569-ft. above sea level.

Latitude 39° 15' 29"
Longitude 119° 42' 37"

Transmitter: McClellan Peak, approx. 12-mi. at a bearing of 165o from Reno.

Digital Facilities: Channel No. 13 (210-216 MHz). Power: 12.7-kw & 16.1-kw horizontal visual. Antenna: 2874-ft above av. terrain, 174-ft. above ground, 9731-ft. above sea level.

Latitude 39° 18' 57"
Longitude 119° 53' 02"

FCC Digital File Number: BMPCDT-20000926ANY. Granted: October 09, 2002.

Note: Latitude and longitude coordinates shown are based on the North American Datum of 1927 (NAD 27) as currently required by the Mass Media Bureau of the FCC.

Satellite Earth Stations: Transmitter Harris; Scientific-Atlanta, 4.6-meter C-band; Andrew, 4.6-meter Ku-band; Superior, 6-meter KC-band; Scientific-Atlanta, 7-meter C-band; Standard Components, Scientific-Atlanta, Andrew receivers.

SNG Mobile Dish: 4.6-meter Ku-band.

News Services: CNN Newsource, AP.

Ownership: Sarkes Tarzian Inc. (Group Owner).

Began Operation: June 4, 1967. Sale to present owner by Lee D. Hirschland, et al., approved by FCC August 13, 1980 (Television Digest, Vol. 19:44).

Represented (sales): Continental Television Sales.

Represented (legal): Leventhal, Senter & Lerman PLLC.

Represented (engineering): Benard Segal.

Personnel:

Lawson Fox, General Manager.

Tanya Soule, Marketing Director.

Michelle Loftin, Promotion Manager.

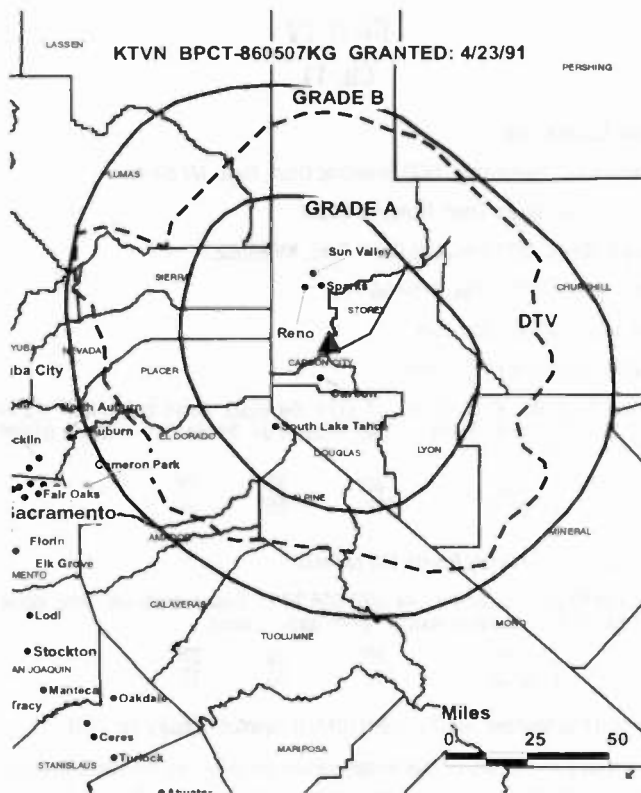
Brent Richard, Production Manager.

Al Richards, Operations & Engineering Director.

John Richardson, General Sales Manager.

Sharon Faque, Local & National Sales Manager.

Gina Martini, News Director.



© 2005 Warren Communications News

Lynne Hartung, Controller.

Pat Hall, Program & Traffic Manager.

Rates: On request.

City of License: Reno. **Station DMA:** Reno, NV. **Rank:** 114.

Circulation © 2004 Nielsen. Coverage based on Nielsen study.

GrandTotal	Cable TV Households	Non-cable TV Households	Total TV Households
Estimated Station Totals *	157,510	91,220	248,730
Average Weekly Circulation (2004)	112,003	41,275	153,278
Average Daily Circulation (2004)			72,978
Station DMA Total	Cable TV Households	Non-cable TV Households	Total TV Households
Estimated Station Totals *	148,920	82,120	231,040
Average Weekly Circulation (2004)	109,128	39,200	148,328
Average Daily Circulation (2004)			71,195
Other DMA Total	Cable TV Households	Non-cable TV Households	Total TV Households
Estimated Station Totals *	8,590	9,100	17,690
Average Weekly Circulation (2004)	2,875	2,075	4,950
Average Daily Circulation (2004)			1,783

*Estimated station totals are sums of the Nielsen TV and Cable TV household estimates for each county in which the station registers viewing of more than 5% as per the Nielsen Survey Methods.

KTVN-DT
Ch. 13

Network Service: CBS.

Licensee: Sarkes Tarzian Inc., Box 62, Bloomington, IN 47402.

Studio: 4925 Energy Way, Reno, NV 89502.

Mailing Address: Box 7220, Reno, NV 89510.

Phone: 775-858-2222. **Fax:** 775-861-4298.

E-mail: ktvn@ktvn.com

Web Site: http://www.ktvn.com

Technical Facilities: Channel No. 13 (210-216 MHz). Authorized power: 12.7-kw & 16.1-kw horizontal visual. Antenna: 2874-ft above av. terrain, 174-ft. above ground, 9731-ft. above sea level.

Latitude	39°	18'	57"
Longitude	119°	53'	02"

Transmitter: Slide Mountain, approx. 12-mi. at a bearing of 195o from Reno.

Note: Latitude and longitude coordinates shown are based on the North American Datum of 1927 (NAD 27) as currently required by the Mass Media Bureau of the FCC.

Multichannel TV Sound: Stereo only.

SNG Mobile Dish: BAF, 2.5-meter Ku-band.

News Service: AP.

Ownership: Sarkes Tarzian Inc. (Group Owner).

Began Operation: Station operating; no on-air date.

Represented (sales): Continental Television Sales.

Represented (legal): Leventhal, Senter & Lerman PLLC.

Represented (engineering): Denny & Associates PC.

Personnel:

Lawson Fox, General Manager.

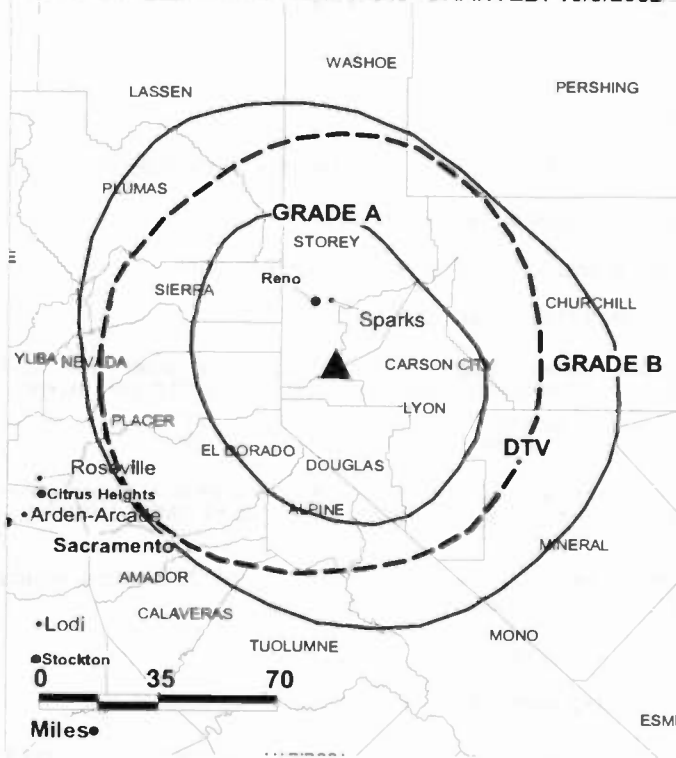
Tanya Soule, Marketing Director.

Michelle Loftin, Promotion Director.

Brent Richard, Production Manager.

Al Richards, Operations Manager & Chief Engineer.

KTVN-DT BMPCDT-20020909AAS GRANTED: 10/9/2002



John Richardson, General Sales Manager.

Sharon Faque, Local & National Sales Manager.

Gina Martini, News Director.

Lynne Hartung, Controller.

Pat Hall, Program & Traffic Manager.

City of License: Reno. **Station DMA:** Reno, NV. **Rank:** 114.

Nielsen Data: Not available.

Nevada — Winnemucca

KWNV

Ch. 7

Network Service: NBC.

Licensee: Sierra Broadcasting Co., 1500 Foremaster Lane, Las Vegas, NV 89101.

Studio: 1790 Vasser St., Reno, NV 89101.

Mailing Address: 1500 Foremaster Lane, Las Vegas, NV 89101.

Phone: 702-642-3333. **Fax:** 702-657-3423.

Technical Facilities: Channel No. 7 (174-180 MHz). Authorized power: 0.9-kw visual. Antenna: 2132-ft above av. terrain, 36-ft. above ground, 6762-ft. above sea level.

Latitude 41° 00' 41"
Longitude 117° 45' 59"

Holds CP for change to 2.6-kw visual, 2133-ft above av. terrain, 41-ft. above ground, 6767-ft. above sea level; lat. 41° 00' 41", long. 117° 45' 59", BMPCT-19991029AFB.

Digital Facilities: Channel No. 12 (204-210 MHz). Power: 2.6-kw visual. Antenna: 2133-ft above av. terrain, 41-ft. above ground.

Latitude 41° 00' 41"
Longitude 117° 45' 59"

FCC Digital File Number: BPCDT-19991029AEB. Granted: March 30, 2000.

Note: Latitude and longitude coordinates shown are based on the North American Datum of 1927 (NAD 27) as currently required by the Mass Media Bureau of the FCC.

Ownership: Sierra Broadcasting Co. (Group Owner).

Began Operation: July 1, 1998. Sale to present owner by Sunbelt Broadcasting Co. approved by FCC October 15, 1998.

Represented (engineering): Hammett & Edison Inc.

Personnel:

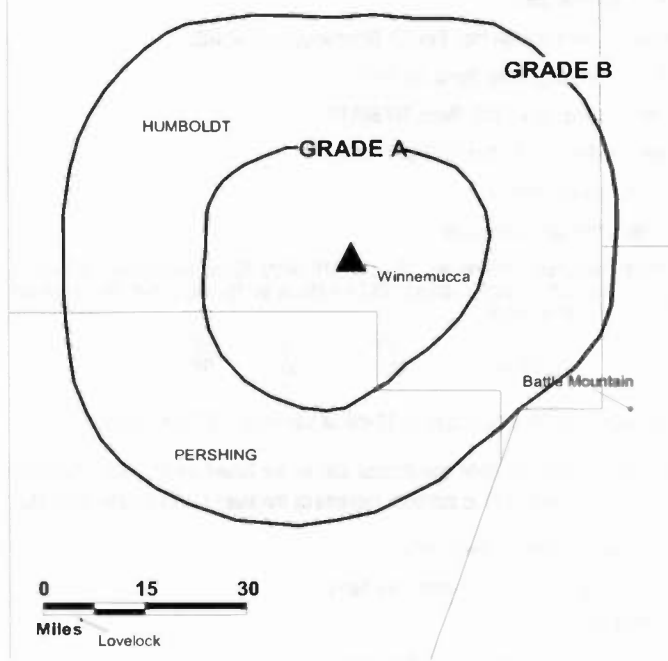
Ralph Toddre, General Manager.

Steve Galvan, Chief Engineer.

Rates: On request.

City of License: Winnemucca. **Station DMA:** Reno, NV. **Rank:** 114.

KWNV BMPCT-19970527KE GRANTED: 5/12/1998



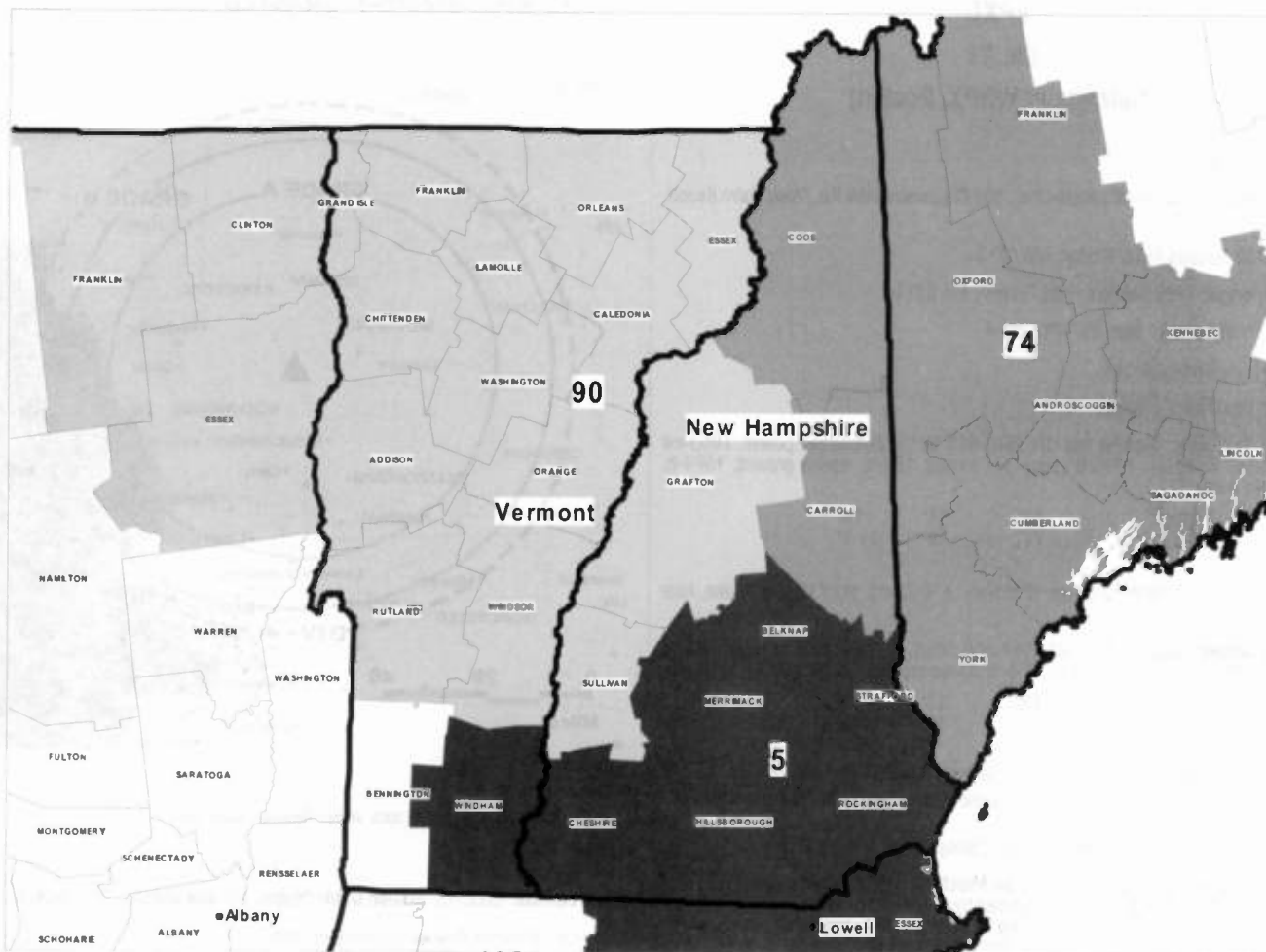
© 2005 Warren Communications News

Circulation © 2004 Nielsen. Coverage based on Nielsen study.

GrandTotal	Cable TV Households	Non-cable TV Households	Total TV Households
Estimated Station Totals *	0	2,990	2,990
Average Weekly Circulation (2004)	0	1,005	1,005
Average Daily Circulation (2004)		260	260

Station DMA Total	Cable TV Households	Non-cable TV Households	Total TV Households
Estimated Station Totals *	0	2,990	2,990
Average Weekly Circulation (2004)	0	1,005	1,005
Average Daily Circulation (2004)		260	260

*Estimated station totals are sums of the Nielsen TV and Cable TV household estimates for each county in which the station registers viewing of more than 5% as per the Nielsen Survey Methods.



© 2005 Warren Communications News

MARKET	NIELSEN DMA TV HOUSEHOLDS	RANK	MARKET AREA COMMERCIAL STATIONS
Boston, MA-Manchester, NH	2,391,840	5	WPBX (68); WBZ-DT (30); WBZ-TV (4); WCVB-DT (20); WCVB-TV (5); WDPX-DT (40); WDPX (58); WFXT-DT (31); WFXT (25); WHDH-DT (42); WHDH-TV (7); WLVI-DT (41); WLVI-TV (56); WMFP (62); WMUR-DT (59); WMUR-TV (9); WNDS-DT (35); WNDS (50); WNEU-DT (34); WNEU (60); WPXG (21); WSBK-DT (39); WSBK-TV (38); WUNI (27); WUTF-DT (23); WUTF-TV (66); WWDP-DT (52); WWDP (46)
Portland-Auburn, ME	409,060	74	WCSH-DT (44); WCSH (6); WGME-DT (38); WGME-TV (13); WMTW-DT (46); WMTW-TV (8); WPFO (23); WPME (35); WPXT (51)
Burlington, VT-Plattsburgh, NY	329,200	90	WCAX-TV (3); WFFF-TV (44); WNNE-DT (25); WNNE (31); WPTZ-DT (14); WPTZ (5); WVNY (22)

New Hampshire *Digital* Station Totals as of December 1, 2004

	VHF	UHF	TOTAL
Commercial Television	0	3	3
Educational Television	0	3	3
	0	6	6

New Hampshire Analog Station Totals as of December 1, 2004

	VHF	UHF	TOTAL
Commercial Television	1	3	4
Educational Television	1	2	3
	2	5	7

New Hampshire — Concord

WPXG Ch. 21 (Satellite of WBPX, Boston)

Network Service: PAX.

Licensee: Paxson Boston-68 License Inc., 601 Clearwater Park Rd., West Palm Beach, FL 33401.

Studio: 1120 Soldiers Field, Boston, MA 02134.

Mailing Address: 1120 Soldiers Field, Boston, MA 02134.

Phone: 617-787-6868. **Fax:** 617-787-4114.

E-mail: robertgilbert@pax.net

Web Site: http://www.pax.net

Technical Facilities: Channel No. 21 (512-518 MHz). Authorized power: 1860-kw max. visual. Antenna: 1049-ft above av. terrain, 180-ft. above ground, 1594-ft. above sea level.

Latitude	43°	11'	14"
Longitude	71°	19'	11.5"

Transmitter: Fort Mountain, 2.68-mi. S of Hwy. 4, 2.72-mi. W of Pleasant Lake, near Goss.

Digital Facilities: Channel No. 33 (584-590 MHz). Power: 100-kw max. visual. Antenna: 1129-ft above av. terrain, 259-ft. above ground, 1669-ft. above sea level.

Latitude	43°	11'	004"
Longitude	71°	19'	12"

Note: Latitude and longitude coordinates shown are based on the North American Datum of 1927 (NAD 27) as currently required by the Mass Media Bureau of the FCC.

Ownership: Paxson Communications Corp. (Group Owner).

Began Operation: April 16, 1984. Left air March 31, 1989. Sale by NHTV 21 Inc. (John Gikas & Frances D. Shaine) approved by FCC September 14, 1984 (Television Digest, Vol. 24:33). Sale to New England Television (Wilson Hickman), approved by FCC June 23, 1992. Sale to Boston U. Communications Inc. approved by FCC June 19, 1995. Returned to air September 1, 1995. Sale to DP Media Inc., and subsequent purchase by present owner, approved by FCC May 2, 2000.

Personnel:

Robert Gilbert, Vice President & General Manager.

Rich Mentel, Chief Engineer.

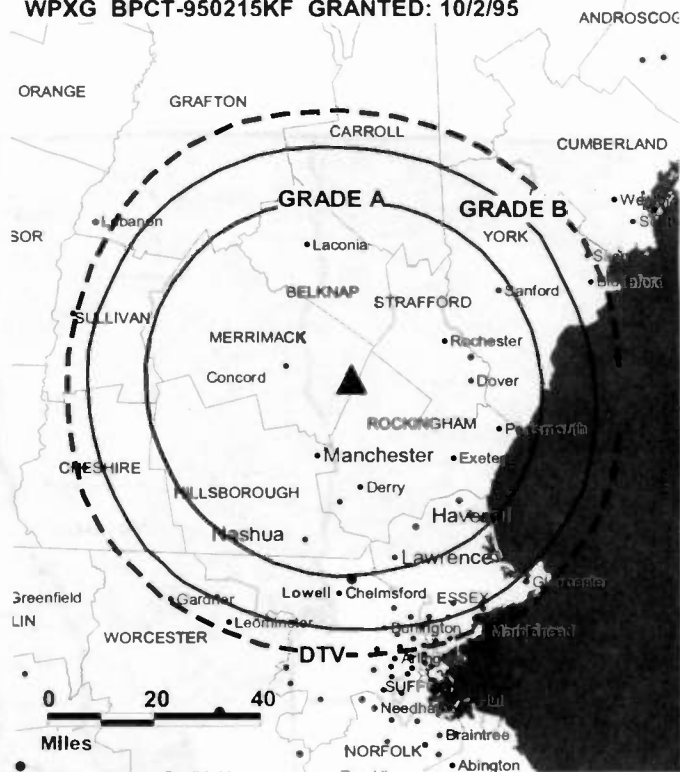
Scott Banske, Traffic Manager.

Bill Maraglia, Business Manager.

Mike Snow, Public Affairs Director.

Rates: On request.

WPXG BPCT-950215KF GRANTED: 10/2/95



City of License: Concord. **Station DMA:** Boston, MA-Manchester, NH. **Rank:** 5.

Circulation © 2004 Nielsen. Coverage based on Nielsen study.

GrandTotal	Cable TV Households	Non-cable TV Households	Total TV Households
Estimated Station Totals *	296,090	13,880	309,970
Average Weekly Circulation (2004)	57,025	5,604	62,629
Average Daily Circulation (2004)			18,032

Station DMA Total	Cable TV Households	Non-cable TV Households	Total TV Households
Estimated Station Totals *	296,090	13,880	309,970
Average Weekly Circulation (2004)	57,025	5,604	62,629
Average Daily Circulation (2004)			18,032

*Estimated station totals are sums of the Nielsen TV and Cable TV household estimates for each county in which the station registers viewing of more than 5% as per the Nielsen Survey Methods.

New Hampshire — Derry

WNDS
Ch. 50

Network Service: IND.

Licensee: ShootingStar Broadcasting of New England LLC, 3606 Camino de la Cumbre, Sherman Oaks, CA 91423.

Studio: 50 Television Place, Derry, NH 03038.

Mailing Address: 50 Television Place, Derry, NH 03038.

Phone: 603-434-8850. Fax: 603-434-8627.

E-mail: pniekamp@wnds.com

Web Site: <http://www.wnds.com>

Technical Facilities: Channel No. 50 (686-692 MHz). Authorized power: 5000-kw max. visual, 500-kw aural. Antenna: 702-ft above av. terrain, 499-ft. above ground, 983-ft. above sea level.

Latitude 42° 44' 07"
Longitude 71° 23' 36"

Transmitter: Trigate Rd. on Merrill Hill, Hudson.

Digital Facilities: Channel No. 35 (596-602 MHz). Power: 96.1-kw max. visual. Antenna: 700-ft above av. terrain, 472-ft. above ground.

Latitude 42° 44' 07"
Longitude 71° 23' 37"

FCC Digital File Number: BPCDT-19991101AKG. Granted: June 04, 2001.

Note: Latitude and longitude coordinates shown are based on the North American Datum of 1927 (NAD 27) as currently required by the Mass Media Bureau of the FCC.

Ownership: ShootingStar Broadcasting of New England LLC (Group Owner).

Began Operation: September 12, 1983. Sale to present owner by CTV of Derry Inc. approved by FCC July 21, 2004.

Represented (legal): Leventhal, Senter & Lerman PLLC.

Personnel:

Dianne Sutter, General Manager.

Pat Niekamp, Director of Sales.

Pat McLaughlin, General Sales Manager.

Tom Loy, Local & Regional Sales Manager.

Dave Alcorta, National Sales Manager.

Paul Hunter, Chief Engineer.

Gene Steinberg, Program Director & Chief Creative Officer.

Alicia Doucette, Marketing & Promotion Director.

Rob Fay, Production Manager.

Rates: On request.

City of License: Derry. Station DMA: Boston, MA-Manchester, NH. Rank: 5.



© 2005 Warren Communications News

Circulation © 2004 Nielsen. Coverage based on Nielsen study.

GrandTotal	Cable	Non-cable	Total
	TV Households	TV Households	TV Households
Estimated Station Totals *	1,921,550	95,170	2,016,720
Average Weekly Circulation (2004)	415,712	13,361	429,073
Average Daily Circulation (2004)			93,712
Station DMA Total	Cable	Non-cable	Total
	TV Households	TV Households	TV Households
Estimated Station Totals *	1,910,600	95,170	2,005,770
Average Weekly Circulation (2004)	414,639	13,361	428,000
Average Daily Circulation (2004)			93,548
Other OMA Total	Cable	Non-cable	Total
	TV Households	TV Households	TV Households
Estimated Station Totals *	10,950	0	10,950
Average Weekly Circulation (2004)	1,073	0	1,073
Average Daily Circulation (2004)			164

*Estimated station totals are sums of the Nielsen TV and Cable TV household estimates for each county in which the station registers viewing of more than 5% as per the Nielsen Survey Methods.

WNDS-DT

Ch. 35

Network Service: IND.

Grantee: ShootingStar Broadcasting of New England LLC, 3606 Camino de la Cumbre, Sherman Oaks, CA 91423.

Studio: 50 Television Place, Derry, NH 03038.

Mailing Address: 50 Television Place, Derry, NH 03038-1451.

Phone: 603-434-8850. **Fax:** 603-434-8627.

E-mail: pniekamp@wnds.com

Web Site: <http://www.wnds.com>

Technical Facilities: Channel No. 35 (596-602 MHz). Authorized power: 96.1-kw max. visual. Antenna: 700-ft above av. terrain, 472-ft. above ground.

Latitude	42°	44'	07"
Longitude	71°	23'	37"

Note: Latitude and longitude coordinates shown are based on the North American Datum of 1927 (NAD 27) as currently required by the Mass Media Bureau of the FCC.

Ownership: ShootingStar Broadcasting of New England LLC (Group Owner).

Began Operation: November 1, 2002. Standard Definition. Operating under Special Temporary Authority at 7.3-kw max. visual.

Represented (legal): Leventhal, Senter & Lerman PLLC.

Personnel:

Dianne Sutter, General Manager.

Pat Niekamp, Director of Sales.

Pat McLaughlin, General Sales Manager.

Tom Loy, Local & Regional Sales Manager.

Dave Alcorta, National Sales Manager.

Paul Hunter, Chief Engineer.

Gene Steinberg, Program Director & Chief Creative Officer.

Alicia Doucette, Marketing & Promotion Director.

Roy Fay, Production Manager.

City of License: Derry. **Station DMA:** Boston, MA-Manchester, NH. **Rank:** 5.

Nielsen Data: Not available.

WMUR-DT

Ch. 59

Network Service: ABC.

Licensee: Hearst-Argyle Properties Inc., 888 7th Ave., New York, NY 10106.

Studio: 100 S. Commercial St., Manchester, NH 03101.

Mailing Address: Box 9, Manchester, NH 03105.

Phone: 603-669-9999; 800-257-5151. **Fax:** 603-641-9042.

E-mail: jbartlett@thewmurchannel.com

Web Site: <http://www.thewmurchannel.com>

Technical Facilities: Channel No. 59 (740-746 MHz). Authorized power: 537-kw max. visual. Antenna: 1001-ft above av. terrain, 167-ft. above ground, 1457-ft. above sea level.

Latitude	42°	59'	02"
Longitude	71°	35'	24"

Transmitter: Summit of Mount Uncanoonuc, Goffstown, Hillsborough County.

Note: Latitude and longitude coordinates shown are based on the North American Datum of 1927 (NAD 27) as currently required by the Mass Media Bureau of the FCC.

Ownership: Hearst-Argyle Television Inc. (Group Owner).

Began Operation: November 1, 1998.

Represented (sales): Eagle Television Sales.

Personnel:

Jeff Bartlett, President & General Manager.

Steve Reardon, Production Manager.

Gloria Spence, Finance Director.

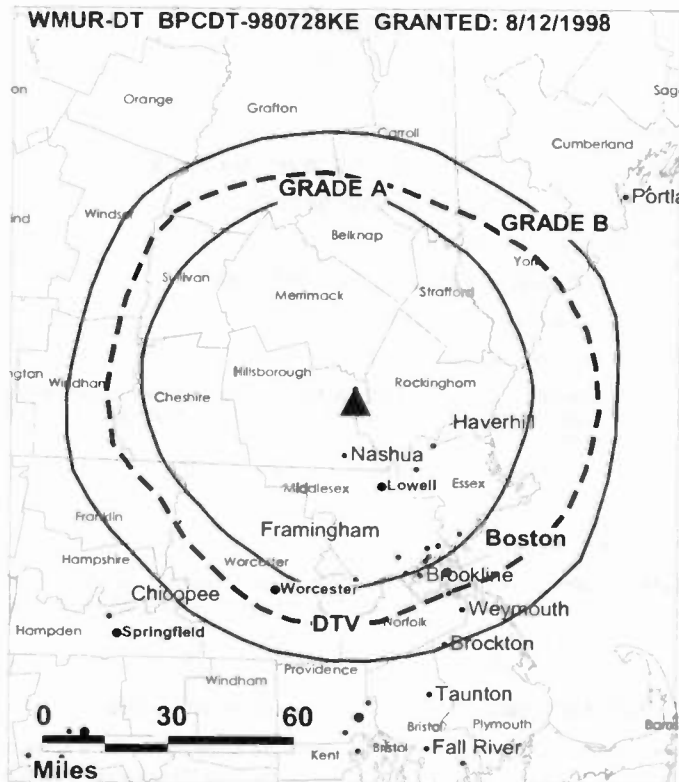
Gerry McGavick, General Sales Manager.

Mike Taffaro, National Sales Manager.

Jennifer Crompton, News Director.

Stefan Hadl, Chief Engineer.

WMUR-DT BPCDT-980728KE GRANTED: 8/12/1998



© 2005 Warren Communications News

Linda Wilkins, Controller.

Rates: On request.

City of License: Manchester. **Station DMA:** Boston, MA-Manchester, NH. **Rank:** 5.

Nielsen Data: Not available.

WMUR-TV
Ch. 9

Network Service: ABC.

Licensee: Hearst-Argyle Properties Inc., 888 7th Ave., New York, NY 10106.

Studio: 100 S. Commercial St., Manchester, NH 03105.

Mailing Address: Box 9, Manchester, NH 03105.

Phone: 603-669-9999; 800-257-5151. **Fax:** 603-641-9042.

E-mail: jbartlett@thewmurchannel.com

Web Site: http://www.thewmurchannel.com

Technical Facilities: Channel No. 9 (186-192 MHz). Authorized power: 282-kw visual, 33.5-kw aural. Antenna: 1030-ft above av. terrain, 227-ft. above ground, 1513-ft. above sea level.

Latitude 42° 58' 59"
Longitude 71° 35' 19"

Transmitter: Goffstown.

Digital Facilities: Channel No. 59 (740-746 MHz). Power: 537-kw max. visual. Antenna: 1001-ft above av. terrain, 167-ft. above ground, 1457-ft. above sea level.

Latitude 42° 59' 02"
Longitude 71° 35' 24"

FCC Digital File Number: BPCDT-980720KE. Granted: August 12, 1998.

Note: Latitude and longitude coordinates shown are based on the North American Datum of 1927 (NAD 27) as currently required by the Mass Media Bureau of the FCC.

Multichannel TV Sound: Stereo and separate audio program.

Satellite Earth Stations: Vertex, 4-meter C-band; Vertex, 4.5-meter Ku-band; Andrew, 4.5-meter Ku-band; Andrew, 7.3-meter C-band; Standard Components, M/A-Corn, Andrew receivers.

News Services: CNN Newsource, AP, ABC NewsOne.

Ownership: Hearst-Argyle Television Inc. (Group Owner).

Began Operation: March 28, 1954. Transfer from estate of Francis P. Murphy approved by FCC February 3, 1959 (Television Digest, Vol. 14:15; 15:2, 6). Sale to Imes Communications by Richard Eaton Estate approved by FCC July 22, 1981. Sale to present owner by Imes Communications approved by FCC November 3, 2000 (Vol. 40:37).

Represented (sales): Eagle Television Sales.

Personnel:

Jeff Bartlett, President & General Manager.

Steve Reardon, Production Manager.

Gloria Spence, Finance Director.

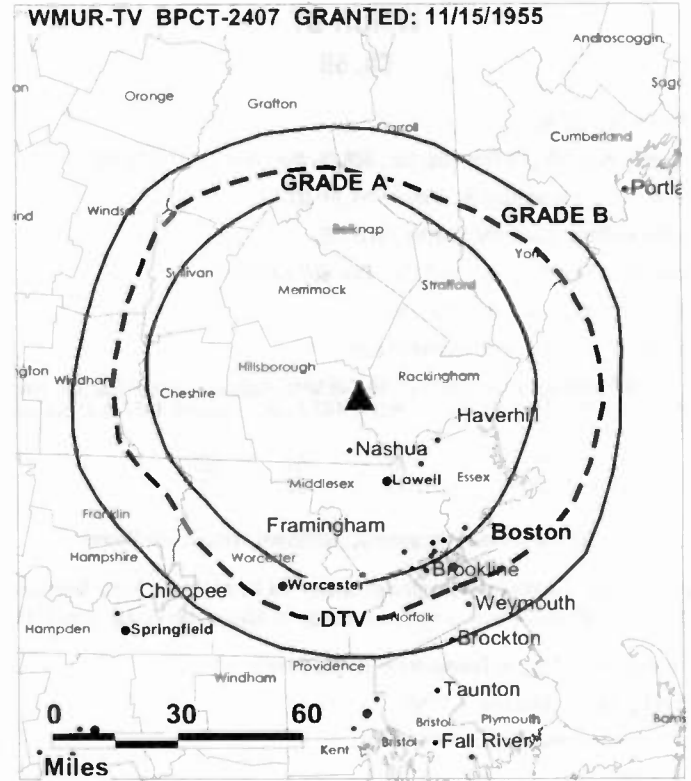
Gerry McGavick, General Sales Manager.

Mike Taffaro, National Sales Manager.

Jennifer Crompton, News Director.

Stefan Hadl, Chief Engineer.

Linda Wilkins, Controller.



© 2005 Warren Communications News

Rates: On request.

City of License: Manchester. **Station DMA:** Boston, MA-Manchester, NH. **Rank:** 5.

Circulation © 2004 Nielsen. Coverage based on Nielsen study.

GrandTotal	Cable TV Households	Non-cable TV Households	Total TV Households
Estimated Station Totals *	637,720	251,290	889,010
Average Weekly Circulation (2004)	249,265	55,123	304,388
Average Daily Circulation (2004)			143,293
Station DMA Total	Cable TV Households	Non-cable TV Households	Total TV Households
Estimated Station Totals *	569,670	209,530	779,200
Average Weekly Circulation (2004)	218,169	49,740	267,909
Average Daily Circulation (2004)			121,980
Other DMA Total	Cable TV Households	Non-cable TV Households	Total TV Households
Estimated Station Totals *	68,050	41,760	109,810
Average Weekly Circulation (2004)	31,096	5,383	36,479
Average Daily Circulation (2004)			21,313

*Estimated station totals are sums of the Nielsen TV and Cable TV household estimates for each county in which the station registers viewing of more than 5% as per the Nielsen Survey Methods.

New Hampshire — Merrimack

WNEU

Ch. 60

Network Service: TMO.

Licensee: NBC Telemundo License Co., c/o NBC Inc., 1299 Pennsylvania Ave. NW, Washington, DC 20004.

Studio: One Sundial Ave., Suite 501, Manchester, NH 03103.

Mailing Address: One Sundial Ave., Suite 501, Manchester, NH 03103.

Phone: 603-647-6060.

E-mail: wneu@comcast.net

Technical Facilities: Authorized power: 5000-kw max. visual. Antenna: 1010-ft above av. terrain, 138-ft. above ground, 1463-ft. above sea level.

Latitude	42°	59'	002"
Longitude	71°	35'	20"

Requests CP for change to 961-ft above av. terrain, 89-ft. above ground, 1414-ft. above sea level; BPCT-20020123AAE.

Digital Facilities: Channel No. 34 (590-596 MHz). Power: 80-kw max. visual. Antenna: 961-ft above av. terrain, 89-ft. above ground.

Latitude	42°	59'	02"
Longitude	71°	35'	20"

FCC Digital File Number: BPCDT-19990930AAX. Granted: April 24, 2001.

Note: Latitude and longitude coordinates shown are based on the North American Datum of 1927 (NAD 27) as currently required by the Mass Media Bureau of the FCC.

Satellite Earth Stations: Transmitter Comark; ChannelMaster, 3.1-meter C-band; Comtech, 3.8-meter Ku-band; Comtech, 3.8-meter C-band; Vertex, 4.6-meter Ku-band; Sony receivers.

Ownership: NBC Universal (Group Owner).

Began Operation: August 14, 1987. Sale to present owner by Paxson Communications Corp. approved by FCC October 22, 2002. Sale to Paxson Communications Corp. by Paugus Television Inc. approved by FCC March 29, 1995.

Represented (legal): Davis Wright Tremaine LLP.

Personnel:

Donna Sill, Station Administrator.

Dave Raymond, Chief Engineer.

Highest 30 Sec. Rate: \$700.

City of License: Merrimack. **Station DMA:** Boston, MA-Manchester, NH. **Rank:** 5.

Circulation © 2004 Nielsen. Coverage based on Nielsen study.

GrandTotal	Cable TV Households	Non-cable TV Households	Total TV Households
Estimated Station Totals *	284,580	0	284,580
Average Weekly Circulation (2004)	16,882	0	16,882
Average Daily Circulation (2004)			3,856
Station DMA Total	Cable TV Households	Non-cable TV Households	Total TV Households
Estimated Station Totals *	284,580	0	284,580
Average Weekly Circulation (2004)	16,882	0	16,882
Average Daily Circulation (2004)			3,856

*Estimated station totals are sums of the Nielsen TV and Cable TV household estimates for each county in which the station registers viewing of more than 5% as per the Nielsen Survey Methods.

New Hampshire — Merrimack

WNEU-DT

Ch. 34

Network Service: TMO.

Licensee: NBC Telemundo License Co., c/o NBC Inc., 1299 Pennsylvania Ave. NW, Washington, DC 20004.

Studio: One Sundial Ave., Suite 501, Manchester, NH 03103.

Mailing Address: One Sundial Ave., Suite 501, Manchester, NH 03103.

Phone: 603-647-6060.

E-mail: wneu@comcast.net

Technical Facilities: Channel No. 34 (590-596 MHz). Authorized power: 80-kw max. visual. Antenna: 961-ft above av. terrain, 89-ft. above ground.

Latitude	42°	59'	02"
Longitude	71°	35'	20"

Note: Latitude and longitude coordinates shown are based on the North American Datum of 1927 (NAD 27) as currently required by the Mass Media Bureau of the FCC.

Ownership: NBC Universal (Group Owner).

Began Operation: October 25, 2002. Standard Definition.

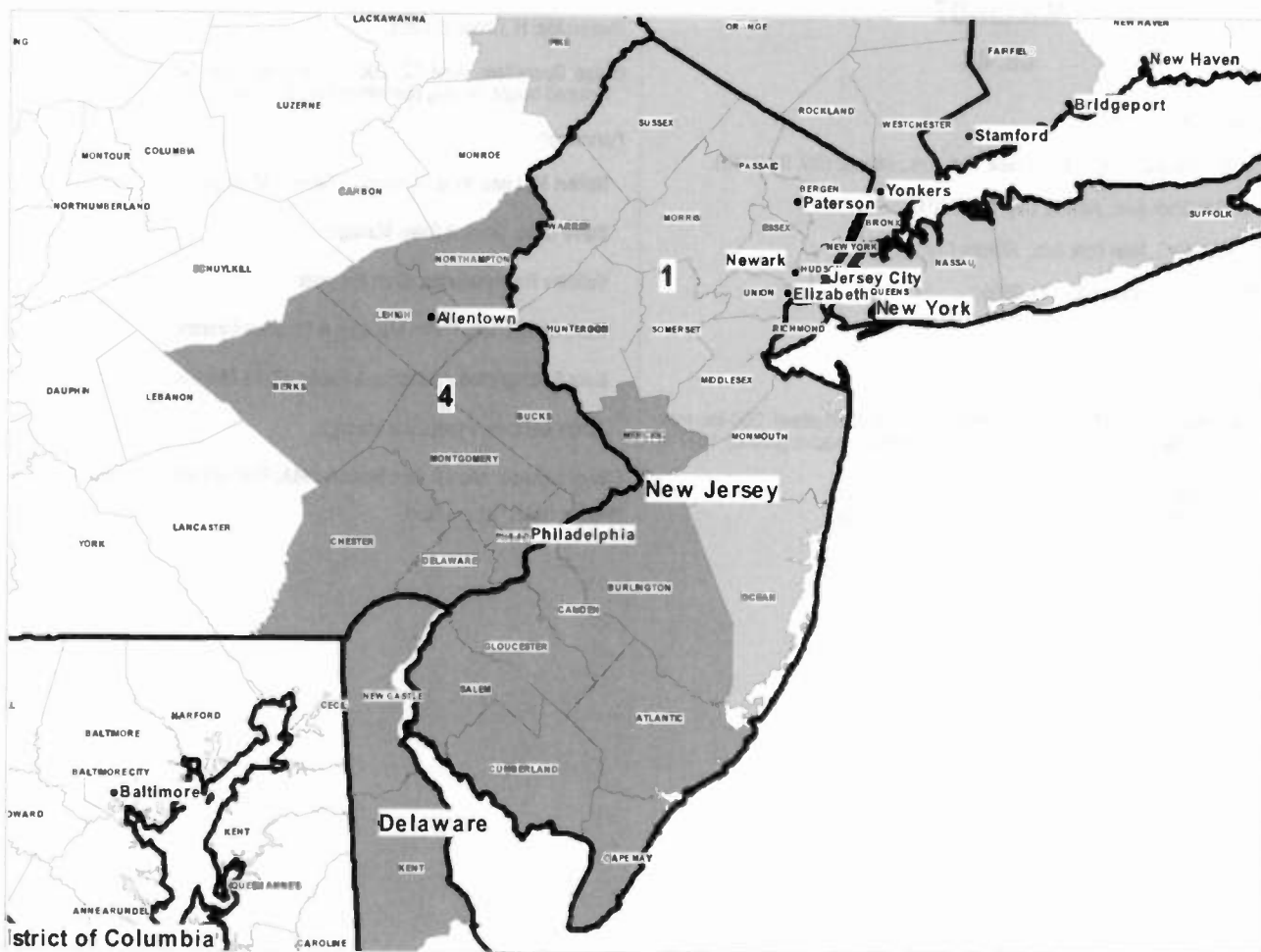
Personnel:

Donna Sill, Station Administrator & Operations Manager.

David Raymond, Chief Engineer.

City of License: Merrimack. **Station DMA:** Boston, MA-Manchester, NH. **Rank:** 5.

Nielsen Data: Not available.



© 2005 Warren Communications News

MARKET	NIelsen DMA TV HOUSEHOLDS	RANK	MARKET AREA COMMERCIAL STATIONS
New York, NY	7,355,710	1	WABC-DT (45); WABC-TV (7); WCBS-DT (56); WCBS-TV (2); WFTY-DT (23); WFTY-TV (67); WFUT (68); WLNY-DT (57); WLNY (55); WMBC-DT (18); WMBC-TV (63); WNBC-DT (28); WNBC (4); WNJU (47); WNYW-DT (44); WNYW (5); WPix-DT (33); WPix (11); WPXN-TV (31); WRNN-DT (48); WSAH (43); WTBY-DT (27); WTBY-TV (54); WWOR-TV (9); WXTV-DT (40); WXTV (41)
Philadelphia, PA	2,919,410	4	KYW-DT (26); KYW-TV (3); WBPH-TV (60); WCAU-DT (67); WCAU (10); WFMZ-DT (46); WFMZ-TV (69); WGTW (48); WMCN-DT (44); WMGM-TV (40); WPHL-DT (54); WPHL-TV (17); WPPX-DT (31); WPPX (61); WPSG-DT (32); WPSG (57); WPVI-DT (64); WPVI-TV (6); WTVE-DT (25); WTVE (51); WTXF-DT (42); WTXF-TV (29); WUVP-DT (66); WUVP-TV (65); WWSI-DT (49); WWSI (62)

New Jersey *Digital* Station Totals as of December 1, 2004

	VHF	UHF	TOTAL
Commercial Television	0	4	4
Educational Television	0	5	5
	0	9	9

New Jersey Analog Station Totals as of December 1, 2004

	VHF	UHF	TOTAL
Commercial Television	0	5	5
Educational Television	0	5	5
	0	10	10

WMCN-DT

Ch. 44

Network Service: IND.

Grantee: Lenfest Broadcasting LLC, 19 New York Ave., Atlantic City, NJ 08401.

Studio: 19 S. New York Ave., Atlantic City, NJ 08401.

Mailing Address: 19 S. New York Ave., Atlantic City, NJ 08401.

Phone: 609-441-1120. **Fax:** 609-441-9559.

E-mail: contact@wmcn.tv

Web Site: <http://www.wmcn.tv>

Technical Facilities: Channel No. 44 (650-656 MHz). Authorized power: 200-kw max. visual, aural. Antenna: 922-ft above av. terrain, 906-ft. above ground, 1017-ft. above sea level.

Latitude	39°	43'	41"
Longitude	74°	50'	39"

Note: Latitude and longitude coordinates shown are based on the North American Datum of 1927 (NAD 27) as currently required by the Mass Media Bureau of the FCC.

Ownership: H. Chase Lenfest.

Began Operation: June 12, 2002. Operating under Special Temporary Authority at reduced height. Analog operations ceased 2002/12/13.

Personnel:

Robert M. Lund, Vice President & General Manager.

Steve Cass, General Sales Manager.

Volislav Radosavijevic, Chief Engineer.

Mark Chesterton, Traffic Manager & Program Director.

Kate S. Wigginton, Marketing & Public Affairs Manager.

Justin LeFevre, Production Manager.

City of License: Atlantic City. **Station DMA:** Philadelphia, PA. **Rank:** 4.

Nielsen Data: Not available.

WWSI
Ch. 62

Network Service: TMO.

Licensee: Hispanic Broadcasters of Philadelphia LLC, 2919 W. 17th Ave., Suite 211, Longmont, CO 80503.

Studio: 1341 N. Delaware Ave., No. 408, Philadelphia, PA 19125.

Mailing Address: 1341 N. Delaware Ave., No. 408, Philadelphia, PA 19125.

Phone: 215-634-8862. **Fax:** 215-425-2683.

E-mail: wwsiv@wwsi-tv.com

Web Site: http://www.wwsi-tv.com

Technical Facilities: Channel No. 62 (758-764 MHz). Authorized power: 5000-kw max. visual. Antenna: 996-ft above av. terrain, 948-ft. above ground, 1013-ft. above sea level.

Latitude 39° 36' 15"
Longitude 74° 21' 59"

Holds CP for change to 972-ft above av. terrain, 970-ft. above ground, 1005-ft. above sea level; lat. 39° 37' 53", long. 74° 21' 12", BMPCT-990921AAM.

Transmitter: 1476-ft. SE of Stage Rd. & Otis Borg Rd. Intersection.

Digital Facilities: Channel No. 49 (680-686 MHz). Power: 130-kw max. visual. Antenna: 972-ft above av. terrain, 970-ft. above ground.

Latitude 39° 37' 53"
Longitude 74° 21' 12"

FCC Digital File Number: BPCDT-19991019ABE. Granted: January 17, 2002.

Note: Latitude and longitude coordinates shown are based on the North American Datum of 1927 (NAD 27) as currently required by the Mass Media Bureau of the FCC.

Ownership: Garden State Communications (Group Owner); Council Tree Communications (Group Owner).

Began Operation: January 17, 2001. Transfer of 75% interest to Council Tree Communications by Garden State Communications approved by FCC March 8, 2000.

Represented (legal): Vinson & Elkins LLP.

Represented (engineering): Lechman & Johnson Inc.

Personnel:

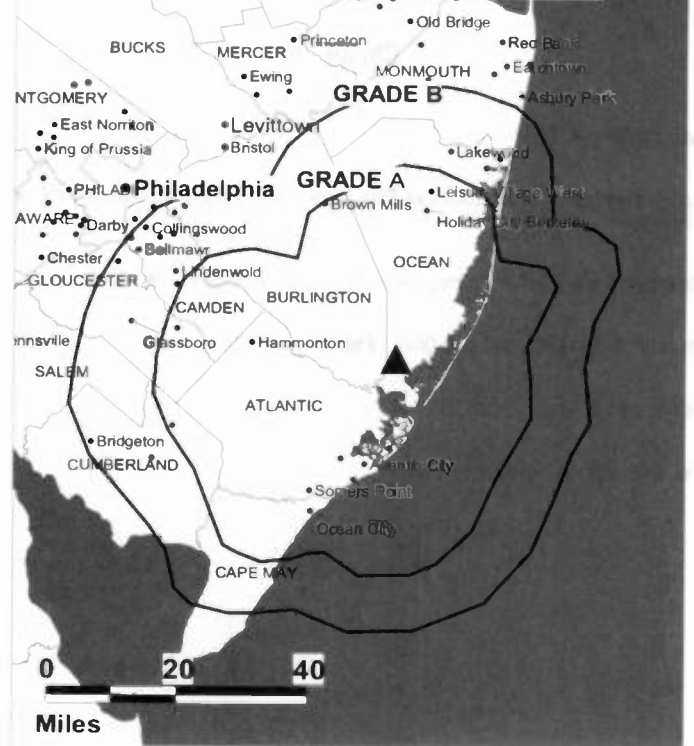
Uriel Rendon, General Manager.

Dennis Buell, Chief Engineer.

Hector Torres, Marketing Director.

Rates: On request.

WWSI BMPCT-19990921AAM GRANTED: 5/5/2000



© 2005 Warren Communications News

City of License: Atlantic City. **Station DMA:** Philadelphia, PA. **Rank:** 4.

Circulation © 2004 Nielsen. Coverage based on Nielsen study.

Grand Total	Cable TV Households	Non-cable TV Households	Total TV Households
Estimated Station Totals *	42,730	0	42,730
Average Weekly Circulation (2004)	4,871	0	4,871
Average Daily Circulation (2004)			2,906

Station DMA Total	Cable TV Households	Non-cable TV Households	Total TV Households
Estimated Station Totals *	42,730	0	42,730
Average Weekly Circulation (2004)	4,871	0	4,871
Average Daily Circulation (2004)			2,906

*Estimated station totals are sums of the Nielsen TV and Cable TV household estimates for each county in which the station registers viewing of more than 5% as per the Nielsen Survey Methods.

WWSI-DT

Ch. 49

Network Service: TMO.

Licensee: Hispanic Broadcasters of Philadelphia LLC, 2919 17th Ave., Suite 211, Longmont, CO 80503.

Mailing Address: 1341 N. Delaware Ave., Suite 408, Philadelphia, PA 19125.

Phone: 215-634-8862; 609-449-0049. **Fax:** 215-425-2083.

E-mail: wysi@wysi-tv.com

Web Site: <http://www.wysi-tv.com>

Technical Facilities: Channel No. 49 (680-686 MHz). Authorized power: 130-kw max. visual. Antenna: 972-ft above av. terrain, 970-ft. above ground.

Latitude	39°	37'	53"
Longitude	74°	21'	12"

Note: Latitude and longitude coordinates shown are based on the North American Datum of 1927 (NAD 27) as currently required by the Mass Media Bureau of the FCC.

Ownership: Garden State Communications (Group Owner); Council Tree Communications (Group Owner).

Began Operation: November 1, 2002. High Definition.

Represented (legal): Vinson & Elkins LLP.

Personnel:

Uriel Rendon, General Manager.

City of License: Atlantic City. **Station DMA:** Philadelphia, PA. **Rank:** 4.

Nielsen Data: Not available.

New Jersey — New York-Newark, New Jersey

WNJU Ch. 47

Network Service: TMO.

Licensee: NBC Telemundo License Co., c/o NBC Inc., 1299 Pennsylvania Ave. NW, Washington, DC 20004.

Studio: 2200 Fletcher Ave., Fort Lee, NJ 07024.

Sales Office: 1775 Broadway, 3rd Floor, New York, NY 10019.

Mailing Address: 2200 Fletcher Ave., Fort Lee, NJ 07024.

Phone: 201-288-5550; 201-969-4247. **Fax:** 201-288-0129.

E-mail: correo@noticiero47.com

Web Site: http://www.noticiero47.com

Technical Facilities: Channel No. 47 (668-674 MHz). Authorized power: 4570-kw max. visual. Antenna: 1508-ft above av. terrain, 1549-ft. above ground, 1561-ft. above sea level.

Latitude 40° 42' 43"
Longitude 74° 00' 49"

Holds CP for change to 4000-kw max. visual, 1503-ft above av. terrain, 1529-ft. above ground, 1542-ft. above sea level; BPCT-19991028AAN.

Digital Facilities: Channel No. 36 (602-608 MHz). Power: 832-kw max. visual. Antenna: 1137-ft above av. terrain, 1330-ft. above ground.

Latitude 40° 44' 54"
Longitude 73° 59' 10"

FCC Digital File Number: BPCDT-19991004ABJ. Granted: September 24, 2002.

Note: Latitude and longitude coordinates shown are based on the North American Datum of 1927 (NAD 27) as currently required by the Mass Media Bureau of the FCC.

Satellite Earth Station: Transmitter Harris; Miralite, 3.7-meter C-band; Scientific-Atlanta, M/A-Com receivers.

News Services: UPI, CNN Newsource, AP.

Ownership: NBC Universal (Group Owner).

Began Operation: May 16, 1965.

Represented (sales): Telemundo Network Sales.

Represented (legal): Hogan & Hartson LLP.

Represented (engineering): Hammett & Edison Inc.

Personnel:

Manuel Martinez, General Manager.

Sylvia Santiago, Operations Manager.

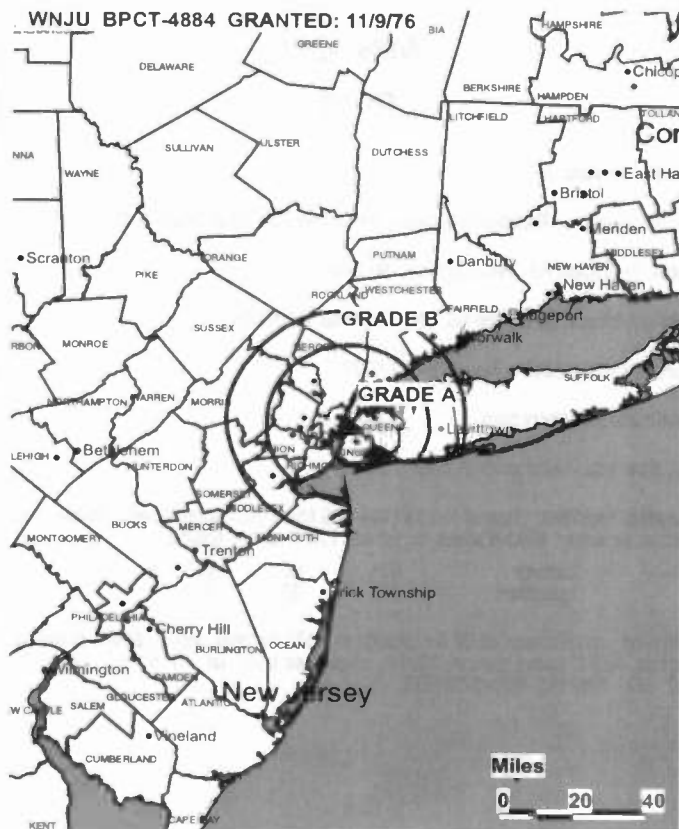
Jose Pagan, General Sales Manager.

Michael Velazquez, Local Sales Manager.

Rick Schwartz, National Sales Manager.

Hugo Balta, News Director.

Bill Mierisch, Engineering Director.



© 2005 Warren Communications News

Morris Marotta, Vice President, Finance.

Isabel Martin, Marketing Director.

Manolo Oliva-Garcia, Public Affairs Director.

Highest 30 Sec. Rate: \$8000.

City of License: Linden. **Station DMA:** New York, NY. **Rank:** 1.

Circulation © 2004 Nielsen. Coverage based on Nielsen study.

Grand Total	Cable TV Households	Non-cable TV Households	Total TV Households
Estimated Station Totals *	2,887,600	836,360	3,723,960
Average Weekly Circulation (2004)	275,477	103,503	378,980
Average Daily Circulation (2004)			218,547
Station DMA Total	Cable TV Households	Non-cable TV Households	Total TV Households
Estimated Station Totals *	2,887,600	836,360	3,723,960
Average Weekly Circulation (2004)	275,477	103,503	378,980
Average Daily Circulation (2004)			218,547

*Estimated station totals are sums of the Nielsen TV and Cable TV household estimates for each county in which the station registers viewing of more than 5% as per the Nielsen Survey Methods.

WMBC-DT

Ch. 18

Network Service: IND.

Grantee: Mountain Broadcasting Corp., 99 Clinton Rd., West Caldwell, NJ 07006.

Studio: 99 Clinton Rd., West Caldwell, NJ 07006.

Mailing Address: 99 Clinton Rd, West Caldwell, NJ 07006.

Phone: 973-852-0300. **Fax:** 973-852-0377.

E-mail: Info@wmbctv.com

Web Site: http://www.wmbctv.com

Technical Facilities: Channel No. 18 (494-500 MHz). Authorized power: 95-kw max. visual. Antenna: 1093-ft above av. terrain, 724-ft. above ground.

Latitude	41°	00'	43"
Longitude	74°	35'	32"

Requests modification of CP for change to 1000-kw max. visual, 820-ft above av. terrain, 633-ft. above ground, 1027-ft. above sea level; lat. 40° 51' 53", long. 74° 12' 003", BMPCDT-20040722ADG.

Note: Latitude and longitude coordinates shown are based on the North American Datum of 1927 (NAD 27) as currently required by the Mass Media Bureau of the FCC.

News Service: Pathfire.

Ownership: Mountain Broadcasting Corp. (Group Owner).

Began Operation: April 3, 2003. Operating under Special Temporary Authority at 0.23-kw max. visual.

Personnel:

Joon S. Joo, President.

Sun Young Joo, Chairman.

Victor Joo, General Manager & Sales Manager.

Hansen Lau, News Director & Program Director.

Joe Rivera, Chief Engineer.

Thomas Cha, Business Manager.

Sooji Park, Finance Manager.

Sue Orangeo, Traffic Manager.

City of License: Newton. **Station DMA:** New York, NY. **Rank:** 1.

Nielsen Data: Not available.

WMBC-TV
Ch. 63

Network Service: IND.

Licensee: Mountain Broadcasting Corp., 500 Weldon Rd., Box 985, Lake Hopatcong, NJ 07849-0156.

Studio: 99 Clinton Rd., West Caldwell, NJ 07006-6601.

Mailing Address: 99 Clinton Rd., West Caldwell, NJ 07006-6601.

Phone: 973-852-0300. **Fax:** 973-808-5516.

E-mail: info@wmbctv.com

Web Site: http://www.wmbctv.com

Technical Facilities: Channel No. 63 (764-770 MHz). Authorized power: 2190-kw max. visual. Antenna: 732-ft above av. terrain, 253-ft. above ground, 1591-ft. above sea level.

Latitude 41° 00' 36"
Longitude 74° 35' 39"

Holds CP for change to 5000-kw max. visual, 1142-ft above av. terrain, 673-ft. above ground, 1998-ft. above sea level; lat. 41° 00' 43", long. 74° 35' 32", BPCT-980126KH.

Transmitter: Weldon Rd., 2.8-mi. SE of Sparta.

Digital Facilities: Channel No. 18 (494-500 MHz). Power: 95-kw max. visual. Antenna: 1093-ft above av. terrain, 724-ft. above ground.

Latitude 41° 00' 43"
Longitude 74° 35' 32"

FCC Digital File Number: BPCDT-19991029AFC. Granted: June 01, 2001.

Note: Latitude and longitude coordinates shown are based on the North American Datum of 1927 (NAD 27) as currently required by the Mass Media Bureau of the FCC.

Satellite Earth Station: Transmitter Comark; Comtech, 5-meter KC-band.

Ownership: Mountain Broadcasting Corp. (Group Owner).

Began Operation: April 26, 1993.

Represented (legal): Fleischman & Walsh LLP.

Represented (engineering): du Treil, Lundin & Rackley Inc.

Personnel:

Sun Young Joo, Chairman.

Joon Joo, President.

Victor Joo, General Manager & Sales Manager.

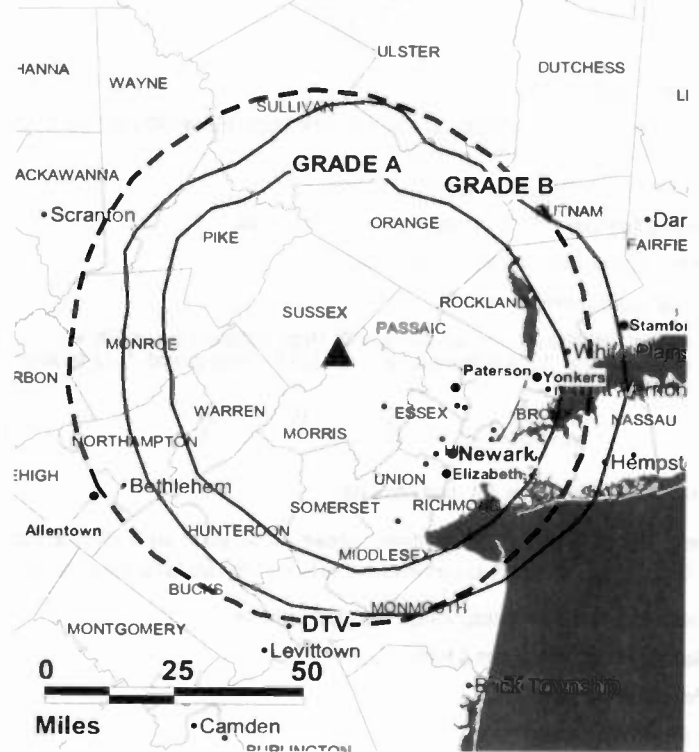
Hansen Lau, News & Program Director.

Joe Rivera, Chief Engineer.

Thomas Cha, Business Manager.

Sooji Park, Finance Manager.

WMBC-TV BPCT-980126KH GRANTED: 7/23/98



© 2005 Warren Communications News

Sue Orangeo, Traffic Manager.

Rates: On request.

City of License: Newton. **Station DMA:** New York, NY. **Rank:** 1.

Circulation © 2004 Nielsen. Coverage based on Nielsen study.

GrandTotal	Cable TV Households	Non-cable TV Households	Total TV Households
Estimated Station Totals *	54,380	25,400	79,780
Average Weekly Circulation (2004)	2,719	2,540	5,259
Average Daily Circulation (2004)			1,233
Station DMA Total	Cable TV Households	Non-cable TV Households	Total TV Households
Estimated Station Totals *	54,380	25,400	79,780
Average Weekly Circulation (2004)	2,719	2,540	5,259
Average Daily Circulation (2004)			1,233

*Estimated station totals are sums of the Nielsen TV and Cable TV household estimates for each county in which the station registers viewing of more than 5% as per the Nielsen Survey Methods.

WUVP-DT
Ch. 66

Network Service: UNV.

Licensee: Station Group Prtshp. of Vineland, 42nd Floor, 152 W. 57th St., c/o Julius Genachowski, New York, NY 10019.

Studio: 4449 N. Delsea Dr., Newfield,, NJ 08344.

Mailing Address: 4449 N. Delsea Dr., Newfield, NJ 08344.

Phone: 856-691-6565. **Fax:** 856-691-2483.

E-mail: eortiz@univision.net

Technical Facilities: Channel No. 66 (782-788 MHz). Authorized power: 500-kw max. visual. Antenna: 1299-ft above av. terrain, 1220-ft. above ground, 1512-ft. above sea level.

Latitude	40°	02'	30"
Longitude	75°	14'	11"

Transmitter: Church Ave. Rd., N of Chew Rd.

Note: Latitude and longitude coordinates shown are based on the North American Datum of 1927 (NAD 27) as currently required by the Mass Media Bureau of the FCC.

Ownership: Univision Communications Inc. (Group Owner).

Represented (legal): Hogan & Hartson LLP.

Personnel:

Diana Bald, General Manager.

Chris Loftin, Traffic Manager.

Elizabeth Sanchez, Traffic Coordinator.

Ed Tabian, Maintenance Engineer.

Bob Webb, General Sales Manager.

Ken Nanus, National Sales Manager.

Eddy Petrosky, Local Sales Manager.

Josue Duarte, Promotions & Production Manager.

Erica Ortiz, Marketing & Communications Coordinator.

Aida Rosario, Community Relations Manager.



© 2005 Warren Communications News

John Skelnik, Chief Engineer.

Chuck Datz, Assistant Chief Engineer.

Robin Rusinski, Business Manager.

Susan Tharp, Staff Accountant.

City of License: Vineland. **Station DMA:** Philadelphia, PA. **Rank:** 4.

Nielsen Data: Not available.

New Jersey — Vineland

WUVP-TV (formerly WUVP) Ch. 65

Network Service: UNV.

Licensee: Univision Partnership of Vineland, 1999 Avenue of the Stars, Suite 3050, Los Angeles, CA 90067.

Studio: 4449 N. Delsea Dr., Newfield, NJ 08344.

Mailing Address: 4449 N. Delsea Dr., Newfield, NJ 08344.

Phone: 856-691-6565. **Fax:** 856-691-2483.

E-mail: eortiz@univision.net

Technical Facilities: Channel No. 65 (776-782 MHz). Authorized power: 4070-kw max. visual. Antenna: 1299-ft above av. terrain, 1220-ft. above ground, 1512-ft. above sea level.

Latitude 40° 00' 30"
Longitude 75° 14' 11"

Transmitter: 400-405 Domino Lane.

Digital Facilities: Channel No. 66 (782-788 MHz). Power: 500-kw max. visual. Antenna: 1299-ft above av. terrain, 1220-ft. above ground, 1512-ft. above sea level.

Latitude 40° 02' 30"
Longitude 75° 14' 11"

Note: Latitude and longitude coordinates shown are based on the North American Datum of 1927 (NAD 27) as currently required by the Mass Media Bureau of the FCC.

Satellite Earth Stations: AFC, 3.7-meter Ku-band; Paracclipse, 4.6-meter C-band; Standard Communications, M/A-Com receivers.

Ownership: Univision Communications Inc. (Group Owner).

Began Operation: July 21, 1981. Sale to present owner by USA Broadcasting approved by FCC May 21, 2001. Sale to USA Broadcasting by Press Broadcasting Co. approved by FCC December 1986 Television Digest, Vol. 26:52). Sale to Press Broadcasting Co. by Trustee in Bankruptcy approved by FCC April 30, 1985.

Represented (legal): Hogan & Hartson LLP.

Personnel:

Diana Bald, General Manager.

Chris Loftin, Traffic Manager.

Elizabeth Sanchez, Traffic Coordinator.

Ed Tabian, Maintenance Engineer.

Bob Webb, General Sales Manager.

Ken Nanus, National Sales Manager.

Eddy Petrosky, General Sales Manager.

Josue Duarte, Promotions & Production Manager.

Erica Ortiz, Marketing & Communications Coordinator.

Aida Rosario, Community Relations Manager.

John Skelnik, Chief Engineer.



© 2005 Warren Communications News

Chuck Datz, Assistant Chief Engineer.

Robin Ruslnski, Business Manager.

Susan Tharp, Staff Accountant.

Rates: On request.

City of License: Vineland. **Station DMA:** Philadelphia, PA. **Rank:** 4.

Circulation © 2004 Nielsen. Coverage based on Nielsen study.

GrandTotal	Cable TV Households	Non-cable TV Households	Total TV Households
Estimated Station Totals *	135,000	46,720	181,720
Average Weekly Circulation (2004)	11,896	3,377	15,273
Average Daily Circulation (2004)			10,389

Station DMA Total	Cable TV Households	Non-cable TV Households	Total TV Households
Estimated Station Totals *	135,000	46,720	181,720
Average Weekly Circulation (2004)	11,896	3,377	15,273
Average Daily Circulation (2004)			10,389

*Estimated station totals are sums of the Nielsen TV and Cable TV household estimates for each county in which the station registers viewing of more than 5% as per the Nielsen Survey Methods.

New Jersey — Wildwood-Atlantic City

WMGM-TV Ch. 40

Network Service: NBC.

Licensee: Access1. New Jersey License Co., 505 8th Ave., 9th Floor, New York, NY 10018.

Studio: 1601 New Rd., Linwood, NJ 08221.

Mailing Address: 1601 New Rd., Linwood, NJ 08221.

Phone: 609-927-4440. **Fax:** 609-927-7014.

E-mail: gm@nbc40.net

Web Site: http://www.nbc40.net

Technical Facilities: Channel No. 40 (626-632 MHz). Authorized power: 740-kw max. visual, 174-kw aural. Antenna: 420-ft above av. terrain, 426-ft. above ground, 430-ft. above sea level.

Latitude 39° 07' 28"
Longitude 74° 45' 56"

Transmitter: Avalon Blvd., 2.7-mi. W of Sea Isle City, Swainton.

Digital Facilities: Channel No. 36 (602-608 MHz). Power: 200-kw max. visual. Antenna: 420-ft above av. terrain, 425-ft. above ground.

Latitude 39° 07' 28"
Longitude 74° 45' 56"

FCC Digital File Number: BPCDT-19991029AFH. Granted: April 09, 2001.

Note: Latitude and longitude coordinates shown are based on the North American Datum of 1927 (NAD 27) as currently required by the Mass Media Bureau of the FCC.

Multichannel TV Sound: Stereo only.

Satellite Earth Station: ChannelMaster, .

News Service: NBC News Channel.

Ownership: Access.1 Communications Corp.

Began Operation: January 25, 1966. Sale to South Jersey Radio Inc. by William C. Wotring Jr., et al., approved by FCC February 25, 1981. Involuntary transfer of control from Howard L. Green, voting trustee to Estates of Howard L. Green & Donald M. Simmons Jr. approved by FCC December 2, 2002. Sale to present owner by South Jersey Radio Inc. approved by FCC 2003.

Represented (legal): Rubln, Winston, Diercks, Harris & Cooke LLP.

Represented (engineering): Lohnes & Culver.

Personnel:

Ron Smith, General Manager.

Willie Munns, Production Manager.

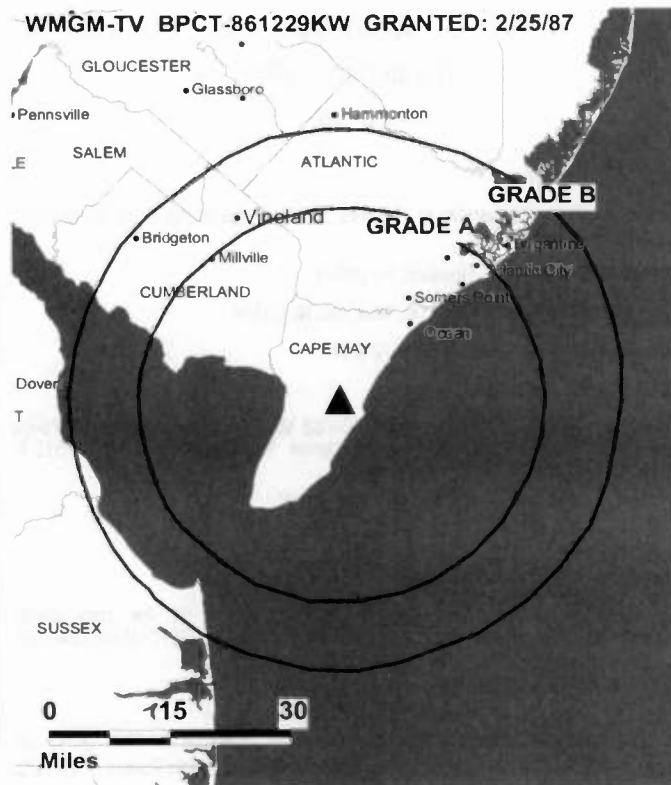
Kathi Bauder, Traffic Manager.

John Ford, General Sales Manager.

Harvey Cox, News Director.

Frank Polisano, Chief Engineer.

WMGM-TV BPCT-861229KW GRANTED: 2/25/87



© 2005 Warren Communications News

Terri Cowan, Business Manager.

Julie Mulhall, Program & Promotion Director.

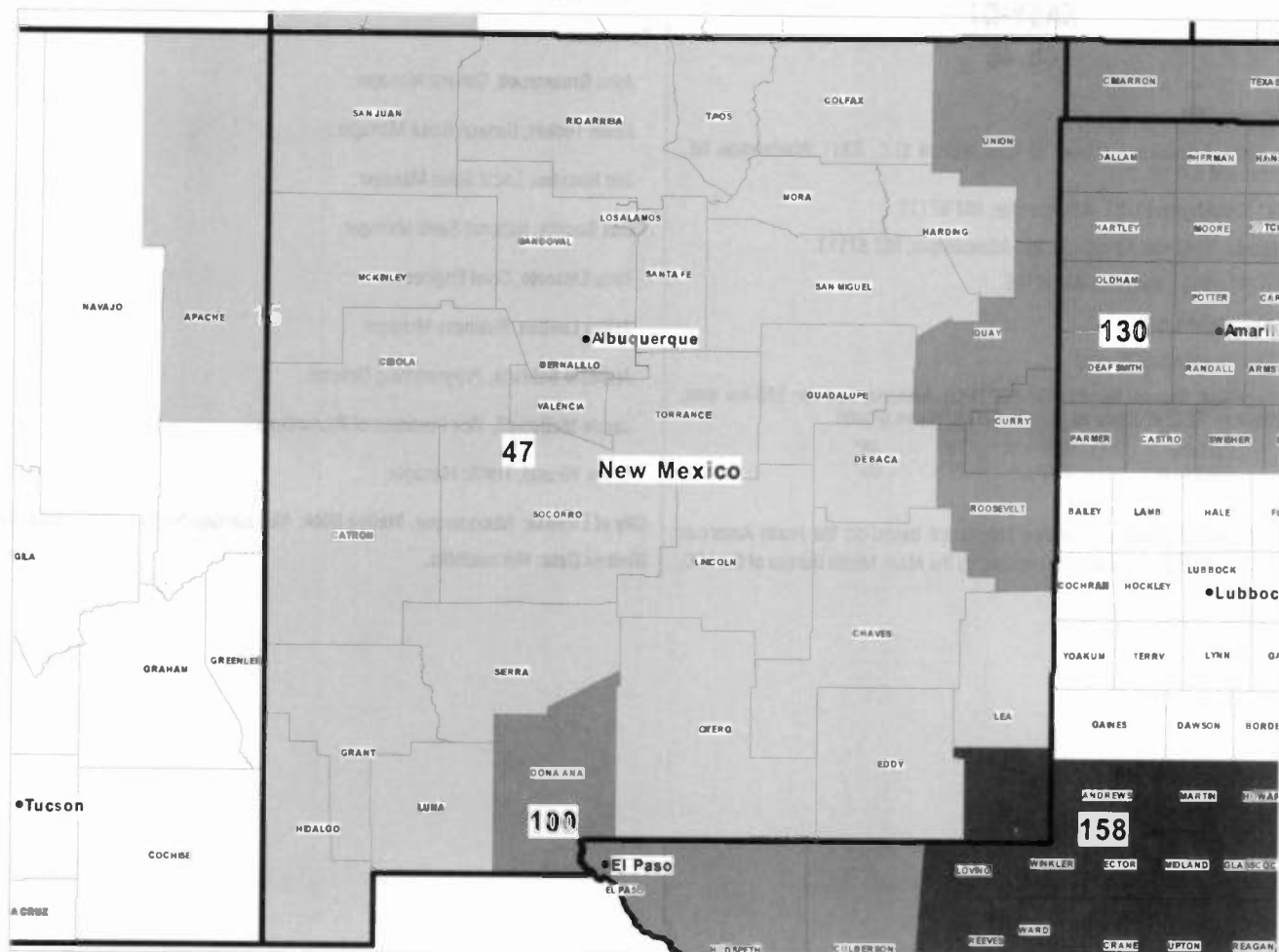
Rates: On request.

City of License: Wildwood. **Station DMA:** Philadelphia, PA. **Rank:** 4.

Circulation © 2004 Nielsen. Coverage based on Nielsen study.

GrandTotal	Cable TV Households	Non-cable TV Households	Total TV Households
Estimated Station Totals *	176,090	0	176,090
Average Weekly Circulation (2004)	59,748	0	59,748
Average Daily Circulation (2004)			21,582
Station DMA Total	Cable TV Households	Non-cable TV Households	Total TV Households
Estimated Station Totals *	176,090	0	176,090
Average Weekly Circulation (2004)	59,748	0	59,748
Average Daily Circulation (2004)			21,582

*Estimated station totals are sums of the Nielsen TV and Cable TV household estimates for each county in which the station registers viewing of more than 5% as per the Nielsen Survey Methods.



© 2005 Warren Communications News

MARKET	NIELSEN DMA TV HOUSEHOLDS	RANK	MARKET AREA COMMERCIAL STATIONS
Albuquerque-Santa Fe, NM	649,680	47	KASA-DT (27); KASA-TV (2); KASY-DT (45); KASY-TV (50); KBIM-DT (41); KBIM-TV (10); KCHF (11); KHFT (29); KLUZ-TV (41); KNAT-DT (24); KNAT (23); KOAT-DT (21); KOAT-TV (7); KOB-DT (26); KOB-TV (4); KOB-TV (17); KOB-TV (12); KOB-TV (6); KOB-TV (38); KOB-TV (8); KOCT (6); KOVT-DT (12); KOVT (10); KREZ-DT (15); KREZ-TV (6); KRPV (27); KRQE-DT (16); KRQE (13); KTEL-TV (25); KTFQ-TV (14); KTLN-TV (33); KWBO-DT (29); KWBO (19)
El Paso, TX-Las Cruces, NM	288,440	100	KDBC-TV (4); KFOX-DT (15); KFOX-TV (14); KINT-TV (26); KTDO-DT (47); KTDO (48); KTFN (65); KTSM-TV (9); KVIA-DT (17); KVIA-TV (7); XEJ-TV (5); XEPM-TV (2); XHJ-TV (4)
Amarillo, TX	190,120	130	KAMR-DT (42); KAMR-TV (4); KCIT-DT (15); KCIT (14); KFDD-DT (9); KFDD-TV (10); KPTF (18); KVIH-DT (20); KVIH-TV (12); KVII-DT (23); KVII-TV (7)
Odessa-Midland, TX	135,450	158	KMID-DT (26); KMID (2); KMLM (42); KOSA-DT (31); KOSA-TV (7); KPEJ (24); KPXX (30); KUPB (18); KWAB-TV (4); KWES-DT (15); KWES-TV (9)

New Mexico *Digital* Station Totals as of December 1, 2004

	VHF	UHF	TOTAL
Commercial Television	1	12	13
Educational Television	0	4	4
	1	16	17

New Mexico Analog Station Totals as of December 1, 2004

	VHF	UHF	TOTAL
Commercial Television	12	9	21
Educational Television	2	2	4
	14	11	25

KASY-DT
Ch. 45

Network Service: UPN.

Licensee: Acme Television Licenses of New Mexico LLC, 8341 Washington NE, Albuquerque, NM 87113.

Studio: 8341 Washington St. NE, Albuquerque, NM 87113.

Mailing Address: 8341 Washington St. NE, Albuquerque, NM 87113.

Phone: 505-797-1919. **Fax:** 505-344-1145.

E-mail: ktucker@kwbq.com

Web Site: <http://www.upn50tv.com>

Technical Facilities: Channel No. 45 (656-662 MHz). Authorized power: 245-kw max. visual. Antenna: 4222-ft above av. terrain, 220-ft. above ground.

Latitude	35°	12'	48"
Longitude	106°	27'	00"

Note: Latitude and longitude coordinates shown are based on the North American Datum of 1927 (NAD 27) as currently required by the Mass Media Bureau of the FCC.

Ownership: ACME Communications Inc. (Group Owner).

Began Operation: June 1, 2003. Standard Definition.

Personnel:

John Greenwood, General Manager.

Kevin Tucker, General Sales Manager.

Joe Houston, Local Sales Manager.

Dan Buchta, National Sales Manager.

Tony Liparoto, Chief Engineer.

Jason Luellen, Business Manager.

Judiesin Baldwin, Programming Director.

Jamie McDowell, Vice President of Promotions.

Steve Wruski, Traffic Manager.

City of License: Albuquerque. **Station DMA:** Albuquerque-Santa Fe, NM. **Rank:** 47.

Nielsen Data: Not available.

New Mexico — Albuquerque

**KASY-TV
Ch. 50**

Network Service: UPN.

Licensee: ACME Television Licenses of New Mexico LLC, 8341 Washington NE, Albuquerque, NM 87113.

Studio: 8341 Washington NE, Albuquerque, NM 87113.

Mailing Address: 8341 Washington NE, Albuquerque, NM 87113.

Phone: 505-797-1919. **Fax:** 505-344-1145.

E-mail: ktucker@kwbq.com

Web Site: http://www.upn50tv.com

Technical Facilities: Channel No. 50 (686-692 MHz). Authorized power: 1399-kw max. visual. Antenna: 4222-ft above av. terrain, 220-ft. above ground, 10829-ft. above sea level.

Latitude 35° 12' 48"
Longitude 106° 27' 00"

Transmitter: to Sandia Crest.

Digital Facilities: Channel No. 45 (656-662 MHz). Power: 245-kw max. visual. Antenna: 4222-ft above av. terrain, 220-ft. above ground.

Latitude 35° 12' 48"
Longitude 106° 27' 00"

FCC Digital File Number: B MPCDT-20011102AAG. Granted: December 14, 2001.

Note: Latitude and longitude coordinates shown are based on the North American Datum of 1927 (NAD 27) as currently required by the Mass Media Bureau of the FCC.

Ownership: ACME Communications Inc. (Group Owner).

Began Operation: October 6, 1995. Sale to present owner by Ramar Communications II Ltd. approved by FCC June 18, 1999. ACME Communications Inc. went public September 30, 1999.

Represented (legal): Leventhal, Senter & Lerman PLLC.

Personnel:

John Greenwood, General Manager.

Kevin Tucker, General Sales Manager.

Dan Buchta, Local Sales Manager.

Joe Houston, Local Sales Manager.

Tony Liparoto, Chief Engineer.

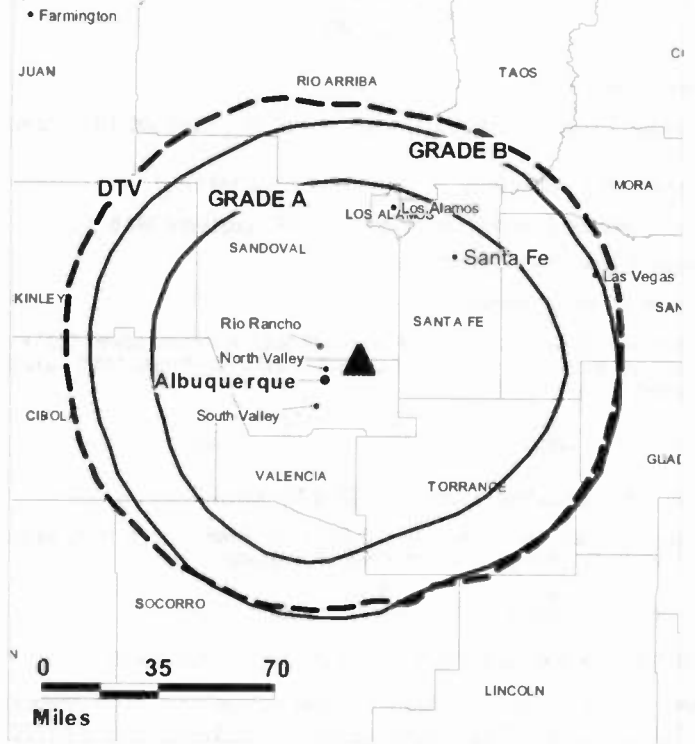
Jamie McDowell, Vice President, Promotions.

Judiesin Baldwin, Program Director.

Jason Luellen, Business Manager.

Steve Wroski, Traffic Manager.

KASY-TV BPCT-20010320AAD GRANTED: 9/21/2001



© 2005 Warren Communications News

Rates: On request.

City of License: Albuquerque. **Station DMA:** Albuquerque-Santa Fe, NM. **Rank:** 47.

Circulation © 2004 Nielsen. Coverage based on Nielsen study.

Grand Total	Cable TV Households	Non-cable TV Households	Total TV Households
Estimated Station Totals *	271,420	256,350	527,770
Average Weekly Circulation (2004)	68,613	57,706	126,319
Average Daily Circulation (2004)			39,616

Station DMA Total	Cable TV Households	Non-cable TV Households	Total TV Households
Estimated Station Totals *	271,420	256,350	527,770
Average Weekly Circulation (2004)	68,613	57,706	126,319
Average Daily Circulation (2004)			39,616

*Estimated station totals are sums of the Nielsen TV and Cable TV household estimates for each county in which the station registers viewing of more than 5% as per the Nielsen Survey Methods.

KLUZ-TV
Ch. 41

Network Service: UNV.

Licensee: Entravision Holdings LLC, 11900 Olympic Blvd., Suite 590, Los Angeles, CA 90064.

Studio: 2725 Broadbent Pkwy. NE, Suite F, Albuquerque, NM 87107.

Mailing Address: 2725 Broadbent Pkwy. NE, Suite F, Albuquerque, NM 87107.

Phone: 505-344-5589. Fax: 505-344-8714.

E-mail: lherandez@entravision.com

Technical Facilities: Channel No. 41 (632-638 MHz). Authorized power: 1200-kw max. visual, 58.9-kw aural. Antenna: 4121-ft above av. terrain, 118-ft. above ground, 10758-ft. above sea level.

Latitude 35° 12' 41"
Longitude 106° 26' 56"

Transmitter: Sandia Crest, approx. 30-mi. NE of Albuquerque.

Digital Facilities: Channel No. 42 (638-644 MHz). Power: 321-kw max. visual. Antenna: 4140-ft above av. terrain, 125-ft. above ground.

Latitude 35° 12' 41"
Longitude 106° 26' 56"

FCC Digital File Number: BMPCDT-20000501AET. Granted: February 05, 2001.

Note: Latitude and longitude coordinates shown are based on the North American Datum of 1927 (NAD 27) as currently required by the Mass Media Bureau of the FCC.

Satellite Earth Station: Transmitter Comark; Scientific-Atlanta, 5-meter.

Ownership: Entravision Communications Corp. (Group Owner).

Began Operation: September 5, 1987.

Represented (sales): Univision.

Represented (legal): Thompson, Hine & Flory LLP.

Represented (engineering): JP Associates.

Personnel:

Margarita Wilder, General Manager & General & Local Sales Manager.

Delia J. Montoya, Promotion Coordinator.

Jonathan Montes, Production Manager.

Gretchen Young, Research Analyst.

Carmen Rockwell, Office Manager.

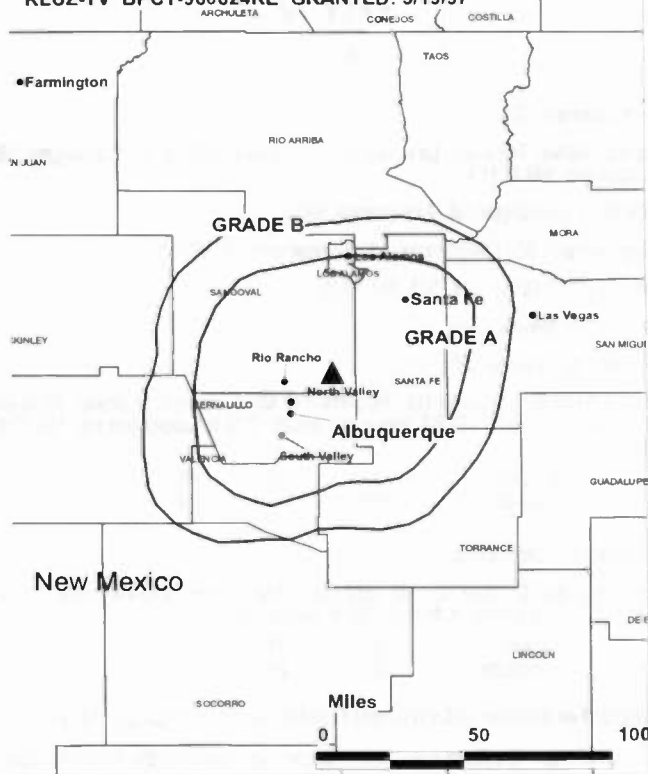
Kambiz Victory, Chief Engineer.

Annamarie Salazar, Controller.

Adrienna Valcreau, Program Director & Traffic Manager.

Rates: On request.

KLUZ-TV BPCT-960624KE GRANTED: 3/19/97



© 2005 Warren Communications News

City of License: Albuquerque. Station DMA: Albuquerque-Santa Fe, NM. Rank: 47.

Circulation © 2004 Nielsen. Coverage based on Nielsen study.

GrandTotal	Cable TV Households	Non-cable TV Households	Total TV Households
Estimated Station Totals *	144,120	142,790	286,910
Average Weekly Circulation (2004)	14,456	15,800	30,256
Average Daily Circulation (2004)			14,308
Station DMA Total	Cable TV Households	Non-cable TV Households	Total TV Households
Estimated Station Totals *	139,570	142,790	282,360
Average Weekly Circulation (2004)	13,972	15,800	29,772
Average Daily Circulation (2004)			14,144
Other DMA Total	Cable TV Households	Non-cable TV Households	Total TV Households
Estimated Station Totals *	4,550	0	4,550
Average Weekly Circulation (2004)	484	0	484
Average Daily Circulation (2004)			164

*Estimated station totals are sums of the Nielsen TV and Cable TV household estimates for each county in which the station registers viewing of more than 5% as per the Nielsen Survey Methods.

New Mexico — Albuquerque

KNAT-DT

Ch. 24

Network Service: TBN.

Grantee: Trinity Broadcasting Network Inc., 2442 Michelle Dr., Tustin, CA 92780.

Studio: 1510 Coors Rd. NW, Albuquerque, NM 87121.

Mailing Address: 1510 Coors Rd. NW, Albuquerque, NM 87121.

Phone: 505-836-6585. **Fax:** 505-831-8725.

E-mail: knat@xc.org

Web Site: <http://www.aatv.org/knat/>

Technical Facilities: Channel No. 24 (530-536 MHz). Authorized power: 200-kw max. visual. Antenna: 4078-ft above av. terrain, 59-ft. above ground.

Latitude	35°	12'	54"
Longitude	106°	27'	02"

Note: Latitude and longitude coordinates shown are based on the North American Datum of 1927 (NAD 27) as currently required by the Mass Media Bureau of the FCC.

Ownership: Trinity Broadcasting Network Inc. (Group Owner).

Began Operation: Station operating under Special Temporary Authority; no on-air date

Personnel:

Gary Pratz, Production Manager.

Cynthia Mansfield, Station Manager.

Ben Miller, Chief Engineer.

City of License: Albuquerque. **Station DMA:** Albuquerque-Santa Fe, NM. **Rank:** 47.

Nielsen Data: Not available.

New Mexico — Albuquerque

KNAT Ch. 23

Network Service: TBN.

Licensee: Trinity Broadcasting Network Inc., 2442 Michelle Dr., Tustin, CA 92780.

Studio: 1510 Coors Blvd. NW, Albuquerque, NM 87121-1152.

Mailing Address: 1510 Coors Blvd. NW, Albuquerque, NM 87121.

Phone: 505-836-6585. **Fax:** 505-831-8725.

E-mail: knat@xc.org

Web Site: <http://www.aatv.org/knat/>

Technical Facilities: Channel No. 23 (524-530 MHz). Authorized power: 1191-kw max. & 387-kw horizontal visual, 119.1-kw & 38.7-kw horizontal aural. Antenna: 4130-ft above av. terrain, 136-ft. above ground, 10748-ft. above sea level.

Latitude	35°	12'	54"
Longitude	106°	27'	02"

Transmitter: Sandia Crest, Cibola National Forest.

Digital Facilities: Channel No. 24 (530-536 MHz). Power: 200-kw max. visual. Antenna: 4078-ft above av. terrain, 59-ft. above ground.

Latitude	35°	12'	54"
Longitude	106°	27'	02"

FCC Digital File Number: BPCDT-19991101AHW. Granted: March 07, 2001.

Note: Latitude and longitude coordinates shown are based on the North American Datum of 1927 (NAD 27) as currently required by the Mass Media Bureau of the FCC.

Multichannel TV Sound: Separate audio program.

Satellite Earth Stations: Transmitter Philips; Harris, 6-meter C-band; Scientific-Atlanta, 7-meter C-band.

Ownership: Trinity Broadcasting Network Inc. (Group Owner).

Began Operation: August 10, 1975. Sale to present owner by All American TV Inc. approved by FCC May 8, 2000. Sale to All American TV Inc. by Trinity Broadcasting Network approved by FCC November 6, 1989. Sale to Trinity by John Carson, et al., approved by FCC December 4, 1985. Sale to Carson group by Eddie L. Pena, et al., approved by FCC July 23, 1982. Station left air in 1985 (Television Digest, Vol. 25:24). Later resumed operation.

Personnel:

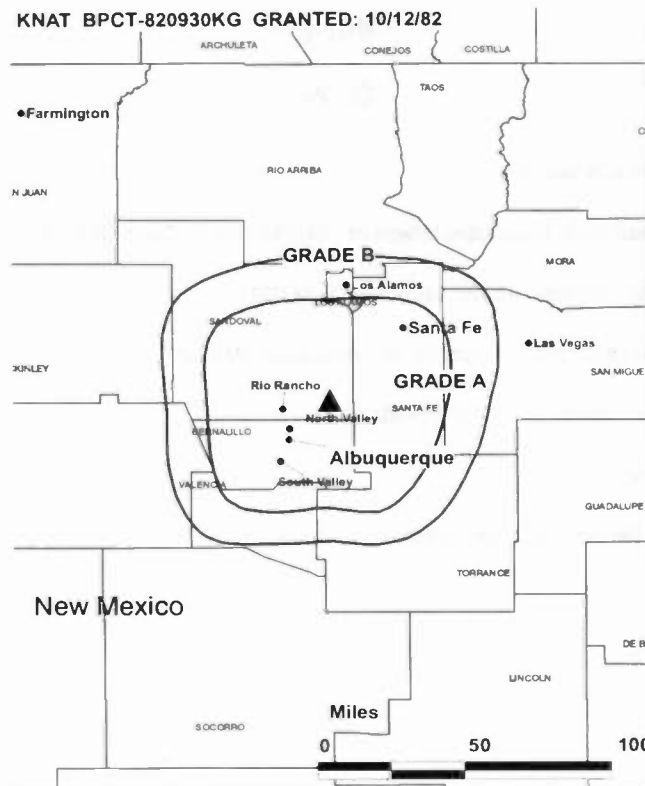
Gary Pratz, Production Manager.

Cynthia Mansfield, Station Manager.

Ben Miller, Chief Engineer.

Highest 30 Sec. Rate: \$25.

KNAT BPCT-820930KG GRANTED: 10/12/82



© 2005 Warren Communications News

City of License: Albuquerque. **Station DMA:** Albuquerque-Santa Fe, NM. **Rank:** 47.

Circulation © 2004 Nielsen. Coverage based on Nielsen study.

GrandTotal	Cable TV Households	Non-cable TV Households	Total TV Households
Estimated Station Totals *	6,690	3,580	10,270
Average Weekly Circulation (2004)	368	265	633
Average Daily Circulation (2004)			141
Station DMA Total	Cable TV Households	Non-cable TV Households	Total TV Households
Estimated Station Totals *	6,690	3,580	10,270
Average Weekly Circulation (2004)	368	265	633
Average Daily Circulation (2004)			141

*Estimated station totals are sums of the Nielsen TV and Cable TV household estimates for each county in which the station registers viewing of more than 5% as per the Nielsen Survey Methods.

KOAT-DT
Ch. 21

Network Service: ABC.

Grantee: KOAT Hearst-Argyle Television Inc., 888 7th Ave., New York, NY 10106.

Studio: 3801 Carlisle Blvd. NE, Albuquerque, NM 87125.

Mailing Address: Box 25982, Albuquerque, NM 87125.

Phone: 505-884-7777. **Fax:** 505-884-6282.

E-mail: dbrown@hearst.com

Web Site: <http://www.thenewmexicochannel.com>

Technical Facilities: Channel No. 21 (512-518 MHz). Authorized power: 280-kw max. visual. Antenna: 4078-ft above av. terrain, 79-ft. above ground.

Latitude	35°	12'	53"
Longitude	106°	27'	001"

Note: Latitude and longitude coordinates shown are based on the North American Datum of 1927 (NAD 27) as currently required by the Mass Media Bureau of the FCC.

Ownership: Hearst-Argyle Television Inc. (Group Owner).

Began Operation: May 1, 2002. Standard and High Definition. Operating under Special under Special Temporary Authority at 140-kw max. visual.

Represented (sales): Eagle Television Sales.

Represented (legal): Verner, Lipfert, Bernhard, McPherson & Hand.

Represented (engineering): John F. X. Browne & Associates PC.

Personnel:

Mary Lynn Roper, President & General Manager.

Brian Bouloy, Production Manager.

Jennifer Krisco, Creative Services Director.

Debbie Apodaca, Traffic Manager.

Laura Hargis, General Sales Manager.

Frank Montoya, Local Sales Manager.

Melissa Coburn, National Sales Manager.

Sue Stephens, News Director.

Andrew Vrees, Assistant News Director.

Dan Brown, Chief Engineer.

John Sylvester, Business Manager.

John Trambley, Program Director.

City of License: Albuquerque. **Station DMA:** Albuquerque-Santa Fe, NM. **Rank:** 47.

Nielsen Data: Not available.

KOAT-TV
(formerly KOAP-TV)

Ch. 7

(Operates satellites KOCT, Carlsbad; KOVT, Silver City)

Network Service: ABC.

Licensee: KOAT Hearst-Argyle Television Inc., 888 7th Ave., New York, NY 10106.

Studio: 3801 Carlisle Blvd. NE, Albuquerque, NM 87107.

Mailing Address: Box 25982, Albuquerque, NM 87125.

Phone: 505-884-7777. **Fax:** 505-884-6282.

E-mail: dbrown@hearst.com

Web Site: http://www.thenewmexicochannel.com

Technical Facilities: Channel No. 7 (174-180 MHz). Authorized power: 87.1-kw visual, 19.4-kw aural. Antenna: 4239-ft above av. terrain, 262-ft. above ground, 10827-ft. above sea level.

Latitude 35° 12' 53"
Longitude 106° 27' 01"

Transmitter: 14.5-mi. NE of Albuquerque.

Digital Facilities: Channel No. 21 (512-518 MHz). Power: 280-kw max. visual. Antenna: 4078-ft above av. terrain, 79-ft. above ground.

Latitude 35° 12' 53"
Longitude 106° 27' 01"

Note: Latitude and longitude coordinates shown are based on the North American Datum of 1927 (NAD 27) as currently required by the Mass Media Bureau of the FCC.

Satellite Earth Stations: Transmitter Harris; Vertex, 4.7-meter; Harris, 6.1-meter; Andrew, 9.3-meter; Andrew, 4.5-meter; Standard Components, M/A-Corn, Harris, Avantek receivers.

News Services: UPI, CNN Newsource, AP, ABC NewsOne.

Ownership: Hearst-Argyle Television Inc. (Group Owner).

Began Operation: September 28, 1953. Sale to present owner by Pulitzer Publishing Co. approved by FCC November 24, 1998 (Television Digest, Vol. 38:22, 48). Sale to Pulitzer Publishing Co. by WGAL Television Inc. approved by FCC May 7, 1969 (Vol. 9:19). Sale by Alvarado Television Co. Inc. approved by FCC January 23, 1963. Merger with KVOA-TV Tucson, approved by FCC September 30, 1959 (Vol. 15:34, 40). Sale to Clinton McKinnon by A. M. Caldwell, Walter Stiles and associates approved by FCC February 6, 1957 (Vol. 12:51; 13:6).

Represented (sales): Eagle Television Sales.

Represented (legal): Brooks, Pierce, McLendon, Humphrey & Leonard.

Represented (engineering): Denny & Associates PC.

Personnel:

Mary Lynn Roper, President & General Manager.

Brian Bouloy, Production Manager.

Jennifer Krisco, Creative Services Director.

Debbie Apodaca, Traffic Manager.

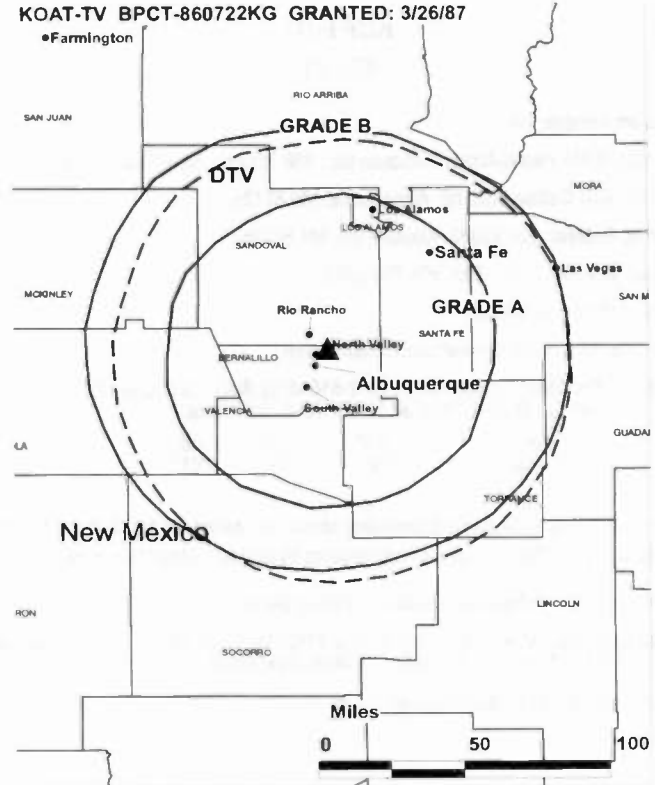
Laura Hargis, General Sales Manager.

Frank Montoya, Local Sales Manager.

Melissa Coburn, National Sales Manager.

Sue Stephens, News Director.

KOAT-TV BPCT-860722KG GRANTED: 3/26/87



© 2005 Warren Communications News

Andrew Vrees, Assistant News Director.

Dan Brown, Chief Engineer.

John Sylvester, Business Manager.

John Trambley, Program Director.

Highest 30 Sec. Rate: \$2500.

City of License: Albuquerque. **Station DMA:** Albuquerque-Santa Fe, NM. **Rank:** 47.

Circulation © 2004 Nielsen. Coverage based on Nielsen study.

GrandTotal	Cable TV Households	Non-cable TV Households	Total TV Households
Estimated Station Totals *	343,510	297,880	641,390
Average Weekly Circulation (2004)	208,395	168,450	376,845
Average Daily Circulation (2004)			195,435
Station OMA Total	Cable TV Households	Non-cable TV Households	Total TV Households
Estimated Station Totals *	301,780	292,760	594,540
Average Weekly Circulation (2004)	204,083	167,183	371,266
Average Daily Circulation (2004)			193,922
Other OMA Total	Cable TV Households	Non-cable TV Households	Total TV Households
Estimated Station Totals *	41,730	5,120	46,850
Average Weekly Circulation (2004)	4,312	1,267	5,579
Average Daily Circulation (2004)			1,513

*Estimated station totals are sums of the Nielsen TV and Cable TV household estimates for each county in which the station registers viewing of more than 5% as per the Nielsen Survey Methods.

New Mexico — Albuquerque

**KOB-DT
Ch. 26**

Network Service: NBC.

Grantee: KOB-TV LLC, 4 Broadcast Plaza SW, Albuquerque, NM 87104.

Studio: 4 Broadcast Plaza SW, Albuquerque, NM 87104.

Mailing Address: Box 1351, Albuquerque, NM 87103.

Phone: 505-243-4411. **Fax:** 505-764-2522.

E-mail: sraybon@kobtv.com

Web Site: <http://www.kobtv.com>

Technical Facilities: Channel No. 26 (542-548 MHz). Authorized power: 290-kw max. visual. Antenna: 4140-ft above av. terrain, 79-ft. above ground, 10732-ft. above sea level.

Latitude	35°	12'	42"
Longitude	106°	26'	57"

Transmitter: Sandia Crest.

Note: Latitude and longitude coordinates shown are based on the North American Datum of 1927 (NAD 27) as currently required by the Mass Media Bureau of the FCC.

Ownership: Hubbard Broadcasting Inc. (Group Owner).

Began Operation: August 2, 2002. Standard Definition. under Special Temporary Authority at 80-kw max. visual.

Represented (sales): Petry Television Inc.

Personnel:

Girard Demarest, Promotion Director.

Bernadette Himeur, Traffic Manager.

Susan Connor, Station Manager.

Mike Burgess, Vice President & General Manager.

Barbara Wagener, General Sales Manager.

Sue Raybon, Local Sales Manager.

Jerry Danziger, Vice Chairman.

Sean Anker, Chief Engineer & Production Manager.

Dru Felt, Business Manager.

Juanita Garay, Program Coordinator.

City of License: Albuquerque. **Station DMA:** Albuquerque-Santa Fe, NM. **Rank:** 47.

Nielsen Data: Not available.

KOB-TV

Ch. 4

(Operates satellites KOBG-TV, Silver City; KOBR, Roswell; KOBF, Farmington)

Network Service: NBC.

Licensee: KOB-TV LLC, 3415 University Ave., St. Paul, MN 55114.

Studio: 4 Broadcast Plaza SW, Albuquerque, NM 87104.

Mailing Address: Box 1351, Albuquerque, NM 87103.

Phone: 505-243-4411. **Fax:** 505-764-2522.

E-mail: sraybon@kobtv.com

Web Site: http://www.kobtv.com

Technical Facilities: Channel No. 4 (66-72 MHz). Authorized power: 27-kw visual, 2.7-kw aural. Antenna: 4200-ft above av. terrain, 183-ft. above ground, 10833-ft. above sea level.

Latitude 35° 12' 42"
Longitude 106° 26' 57"

Transmitter: Sandia Crest.

Digital Facilities: Channel No. 26 (542-548 MHz). Power: 290-kw max. visual. Antenna: 4140-ft above av. terrain, 79-ft. above ground, 10732-ft. above sea level.

Latitude 35° 12' 42"
Longitude 106° 26' 57"

Note: Latitude and longitude coordinates shown are based on the North American Datum of 1927 (NAD 27) as currently required by the Mass Media Bureau of the FCC.

Multichannel TV Sound: Stereo only.

Satellite Earth Stations: Transmitter RCA; Andrew, 2.4-meter Ku-band; RCA Americom, 4.6-meter Ku-band; Scientific-Atlanta, 5-meter C-band; Satellite Technology, 5.5-meter Ku-band; Harris, 6.2-meter Ku-band; Scientific-Atlanta, Harris receivers.

SNG Mobile Dish: Hubcom, Ku-band, .

News Services: NOAA, NIWS, NBC News Channel, Conus, AP.

Ownership: Hubbard Broadcasting Inc. (Group Owner).

Began Operation: November 29, 1948. Sale to present owner by Wayne Coy & Time Inc. approved by FCC March 13, 1957 (Television Digest, Vol. 13:2, 11). Sale to Wayne Coy & Time Inc. by T. H. Pepperday approved by FCC 1952 (Vol. 8:9, 16, 17, 22).

Represented (sales): Petry Television Inc.

Represented (legal): Fletcher, Heald & Hildreth PLC.

Represented (engineering): du Treil, Lundin & Rackley Inc.

Personnel:

Girard Demarest, Promotion Manager.

Bernadette Himeur, Traffic Manager.

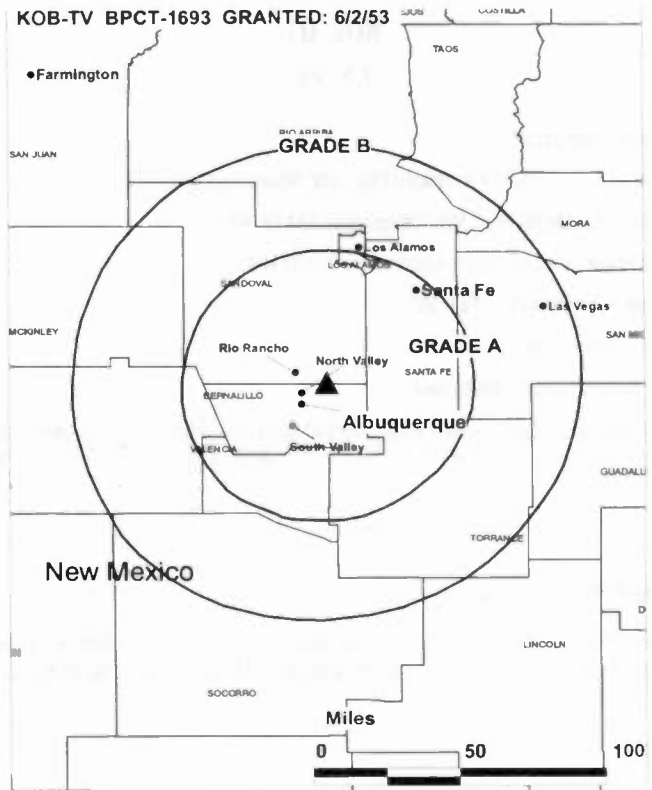
Susan Connor, Station Manager.

Barbara Wagener, General Sales Manager.

Mike Burgess, Vice President & General Manager.

Sue Raybon, Local Sales Manager.

Jerry Danziger, Vice Chairman.



© 2005 Warren Communications News

Sean Anker, Engineering & Production Manager.

Dru Felt, Business Manager.

Juanita Garay, Program Coordinator.

Rates: On request.

City of License: Albuquerque. **Station DMA:** Albuquerque-Santa Fe, NM. **Rank:** 47.

Circulation © 2004 Nielsen. Coverage based on Nielsen study.

GrandTotal	Cable		Non-cable		Total
	TV Households	TV Households	TV Households	TV Households	
Estimated Station Totals *	209,170	327,400	536,570		
Average Weekly Circulation (2004)	145,899	157,785	303,684		
Average Daily Circulation (2004)			150,118		
Station DMA Total	Cable		Non-cable		Total
	TV Households	TV Households	TV Households	TV Households	TV Households
Estimated Station Totals *	207,870	292,760	500,630		
Average Weekly Circulation (2004)	145,159	154,662	299,821		
Average Daily Circulation (2004)			148,914		
Other DMA Total	Cable		Non-cable		Total
	TV Households	TV Households	TV Households	TV Households	TV Households
Estimated Station Totals *	1,300	34,640	35,940		
Average Weekly Circulation (2004)	740	3,123	3,863		
Average Daily Circulation (2004)			1,204		

*Estimated station totals are sums of the Nielsen TV and Cable TV household estimates for each county in which the station registers viewing of more than 5% as per the Nielsen Survey Methods.

KRQE

Ch. 13

(Operates satellites KREZ-TV, Durango; KBIM-TV, Roswell)

Network Service: CBS.

Licensee: Emmis Television License LLC, One Emmis Plaza, 40 Monument Circle, Suite 700, Indianapolis, In 46204.

Studio: 13 Broadcast Plaza S.W., Albuquerque, NM 87104.

Mailing Address: 13 Broadcast Plaza S.W., Albuquerque, NM 87104.

Phone: 505-243-2285. **Fax:** 505-248-1464.

E-mail: krqe@krqe.com

Web Site: http://www.krqe.com

Technical Facilities: Channel No. 13 (210-216 MHz). Authorized power: 89.1-kw visual, 8.98-kw aural. Antenna: 4180-ft above av. terrain, 143-ft. above ground, 10791-ft. above sea level.

Latitude 35° 12' 40"
Longitude 106° 26' 57"

Requests CP for change to 88.3-kw max. visual, 4222-ft above av. terrain, 177-ft. above ground, 10827-ft. above sea level; BPCT-950802KE.

Transmitter: Sandia Crest.

Digital Facilities: Channel No. 16 (482-488 MHz). Power: 55-kw max. visual. Antenna: 4167-ft above av. terrain, 130-ft. above ground.

Latitude 35° 12' 40"
Longitude 106° 26' 57"

Note: Latitude and longitude coordinates shown are based on the North American Datum of 1927 (NAD 27) as currently required by the Mass Media Bureau of the FCC.

Multichannel TV Sound: Stereo and separate audio program.

Satellite Earth Stations: Transmitter Harris; Scientific-Atlanta, 4.2-meter Ku-band; Microdyne, 5-meter C-band; Scientific-Atlanta, 7-meter C-band; Scientific-Atlanta, Microdyne, M/A-Com receivers.

News Service: AP.

Ownership: Emmis Communications Corp. (Group Owner).

Began Operation: October 4, 1953. Sale to New Mexico Broadcasting Co. by estate of Goldie Hebenstreit approved by FCC June 5, 1984. Transfer of control to Lee Enterprises Inc. approved by FCC September 16, 1991. Sale to present owner by Lee Enterprises Inc. approved by FCC September 27, 2000 (Television Digest, Vol. 40:20).

Represented (sales): Harrington, Righter & Parsons Inc.

Represented (legal): Reed, Smith, Shaw & McClay.

Personnel:

William Anderson, General Manager.

Parker Harms, Promotion Director.

Pat Gonzales, Traffic Manager.

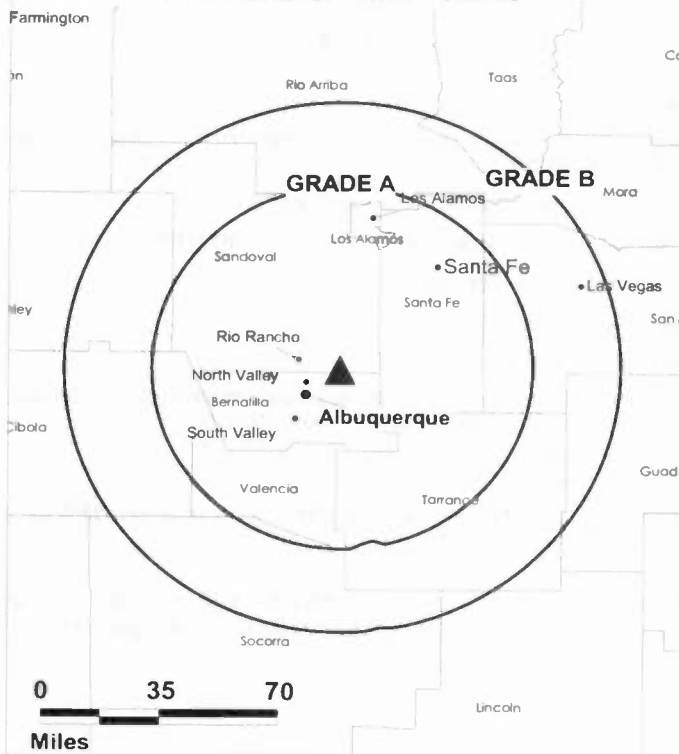
Arnie Routson, General Sales Manager.

Kim Smith, Local Sales Manager.

Mary Lou Davis, National Sales Manager.

Michelle Donaldson, News Director.

KRQE BPCT-950802KE GRANTED: 8/29/95



© 2005 Warren Communications News

Frank Lilley, Engineering Director.

Bill Worden, Business Manager.

Frank Woskofs, Program & Production Manager.

Highest 30 Sec. Rate: \$10,000.

City of License: Albuquerque. **Station DMA:** Albuquerque-Santa Fe, NM. **Rank:** 47.

Circulation © 2004 Nielsen. Coverage based on Nielsen study.

GrandTotal	Cable TV Households	Non-cable TV Households	Total TV Households
Estimated Station Totals *	228,960	297,880	526,840
Average Weekly Circulation (2004)	152,801	158,686	311,487
Average Daily Circulation (2004)			158,933
Station DMA Total	Cable TV Households	Non-cable TV Households	Total TV Households
Estimated Station Totals *	227,660	292,760	520,420
Average Weekly Circulation (2004)	152,174	157,637	309,811
Average Daily Circulation (2004)			158,282
Other DMA Total	Cable TV Households	Non-cable TV Households	Total TV Households
Estimated Station Totals *	1,300	5,120	6,420
Average Weekly Circulation (2004)	627	1,049	1,676
Average Daily Circulation (2004)			651

*Estimated station totals are sums of the Nielsen TV and Cable TV household estimates for each county in which the station registers viewing of more than 5% as per the Nielsen Survey Methods.

New Mexico — Albuquerque

KRQE-DT

Ch. 16

Network Service: CBS.

Licensee: Emmis Television License LLC, One Emmis Plaza, 40 Monument Circle, Suite 700, Indianapolis, In 46204.

Studio: 13 Broadcast Plaza SW, Albuquerque, NM 87104.

Mailing Address: 13 Broadcast Plaza SW, Albuquerque, NM 87104.

Phone: 505-243-2285. **Fax:** 505-248-1464.

E-mail: krqe@krqe.com

Web Site: <http://www.krqe.com>

Technical Facilities: Channel No. 16 (482-488 MHz). Authorized power: 55-kw max. visual. Antenna: 4167-ft above av. terrain, 130-ft. above ground.

Latitude	35°	12'	40"
Longitude	106°	26'	57"

Holds CP for change to 75-kw max. visual, 4160-ft above av. terrain, 130-ft. above ground; BMPCDT-20020319AAC.

Note: Latitude and longitude coordinates shown are based on the North American Datum of 1927 (NAD 27) as currently required by the Mass Media Bureau of the FCC.

Ownership: Emmis Communications Corp. (Group Owner).

Began Operation: May 31, 2002. High Definition.

Represented (sales): Continental Television Sales.

Personnel:

William Anderson, General Manager.

Parker Harms, Promotion Director.

Pat Gonzales, Traffic Manager.

Arnie Routson, General Sales Manager.

Kim Smith, Local Sales Manager.

Mary Lou Davis, National Sales Manager.

Michelle Donaldson, News Director.

Frank Lilley, Engineering Director.

Bill Worden, Business Manager.

Frank Woskofs, Program & Production Manager.

City of License: Albuquerque. **Station DMA:** Albuquerque-Santa Fe, NM. **Rank:** 47.

Nielsen Data: Not available.

KTFQ-TV
 (formerly KTFQ)
Ch. 14

Network Service: TEL.

Licensee: Telefutera Albuquerque LLC, 1999 Avenue of the Stars, Suite 3050, Los Angeles, CA 90067.

Studio: 211 Montano Rd. NW, Suite A, Albuquerque, NM 87107.

Mailing Address: 211 Montano Rd. NW, Suite A, Albuquerque, NM 87107.

Phone: 505-345-0014. **Fax:** 505-345-4217.

Technical Facilities: Channel No. 14 (470-476 MHz). Authorized power: 5000-kw max. visual. Antenna: 1234-ft above av. terrain, 1014-ft. above ground, 7014-ft. above sea level.

Latitude	35°	24'	44"
Longitude	106°	43'	32"

Transmitter: 6.2-mi. N 68o to Santa Ana Pueblo.

Note: Latitude and longitude coordinates shown are based on the North American Datum of 1927 (NAD 27) as currently required by the Mass Media Bureau of the FCC.

Ownership: Univision Communications Inc. (Group Owner).

Began Operation: April 28, 1999. Sale to present owner by Paxson Communications Corp. approved by FCC May 2, 2003.

Represented (legal): Shaw Pittman.

Represented (engineering): John F. X. Browne & Associates PC.

Personnel:

Barb Wagoner, General Sales Manager.

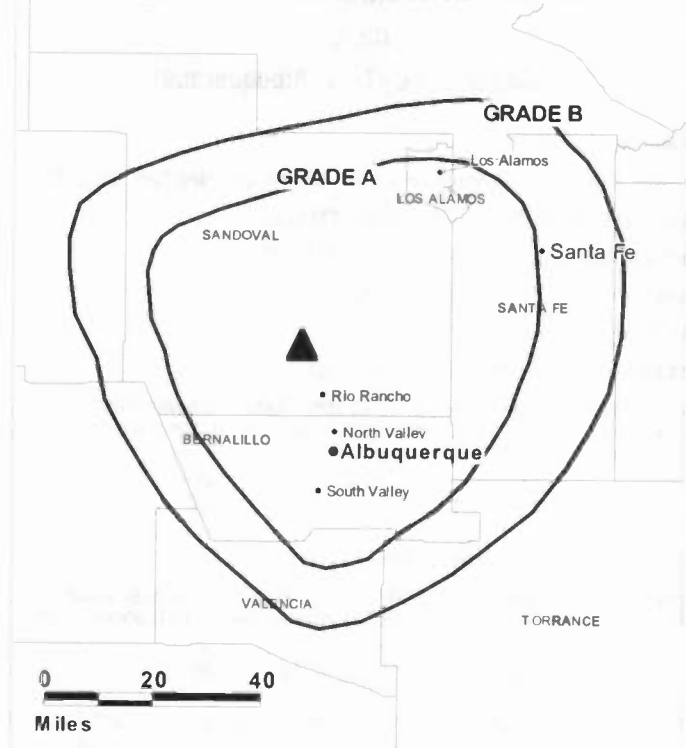
Jennifer Fisk, Business Manager.

Kathy Salazar, Local Sales Manager.

Rates: On request.

City of License: Albuquerque. **Station DMA:** Albuquerque-Santa Fe, NM. **Rank:** 47.

KTFQ-TV BPCT-19950302KL GRANTED: 12/1/1998



© 2005 Warren Communications News

Circulation © 2004 Nielsen. Coverage based on Nielsen study.

GrandTotal	Cable	Non-cable	Total
	TV Households	TV Households	
Estimated Station Totals *	19,680	111,520	131,200
Average Weekly Circulation (2004)	1,297	8,183	9,480
Average Daily Circulation (2004)			2,628
Station DMA Total	Cable	Non-cable	Total
	TV Households	TV Households	TV Households
Estimated Station Totals *	19,680	111,520	131,200
Average Weekly Circulation (2004)	1,297	8,183	9,480
Average Daily Circulation (2004)			2,628

*Estimated station totals are sums of the Nielsen TV and Cable TV household estimates for each county in which the station registers viewing of more than 5% as per the Nielsen Survey Methods.

KTEL-TV

Ch. 25

(Satellite of KTEL-LP, Albuquerque)

Network Service: TMO.

Licensee: Ramar Communications II Ltd., 9800 University Ave., Lubbock, TX 79452.

Studio: 2400 Monroe NE, Albuquerque, NM 87110.

Mailing Address: Box 30068, Albuquerque, NM 87190.

Phone: 505-884-5353. **Fax:** 505-889-8390.

E-mail: raymoran@prodigy.net

Web Site: http://www.telemundo.com

Technical Facilities: Channel No. 25 (536-542 MHz). Authorized power: 100-kw max. visual. Antenna: 439-ft above av. terrain, 400-ft. above ground, 3576-ft. above sea level.

Latitude 32° 26' 09"
Longitude 104° 11' 14"

Requests CP for change to 113-kw max. visual, 440-ft above av. terrain, 400-ft. above ground, 3576-ft. above sea level; BPCT-20040416AAB.

Transmitter: 3-mi. E of Carlsbad.

Note: Latitude and longitude coordinates shown are based on the North American Datum of 1927 (NAD 27) as currently required by the Mass Media Bureau of the FCC.

Ownership: Ramar Communications II Ltd. (Group Owner).

Began Operation: Sale to present owner by Roger L. Mills approved by FCC August 10, 1999

Personnel:

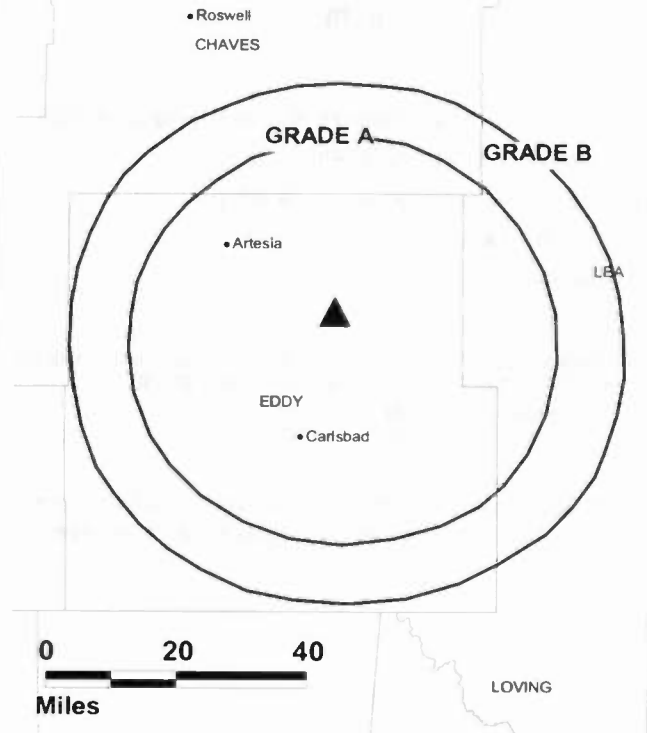
Gabriel Zabala, General Manager.

Ray Moran, Chief Engineer.

Rates: On request.

City of License: Carlsbad. **Station DMA:** Albuquerque-Santa Fe, NM. **Rank:** 47.

KTEL-TV BMPCT-981221KE GRANTED: 4/7/1999



© 2005 Warren Communications News

Circulation © 2004 Nielsen. Coverage based on Nielsen study.

GrandTotal	Cable TV Households	Non-cable TV Households	Total TV Households
Estimated Station Totals *	41,140	0	41,140
Average Weekly Circulation (2004)	4,317	0	4,317
Average Daily Circulation (2004)			1,150

Station DMA Total	Cable TV Households	Non-cable TV Households	Total TV Households
Estimated Station Totals *	41,140	0	41,140
Average Weekly Circulation (2004)	4,317	0	4,317
Average Daily Circulation (2004)			1,150

*Estimated station totals are sums of the Nielsen TV and Cable TV household estimates for each county in which the station registers viewing of more than 5% as per the Nielsen Survey Methods.

**KVIH-DT
Ch. 20**

Network Service: ABC.

Grantee: NVG-Amarillo LLC, 3455 Peachtree Rd. NE, Suite 711, Atlanta, GA 30326.

Studio: One Broadcast Center, Amarillo, TX 79101.

Mailing Address: One Broadcast Center, Amarillo, TX 79101.

Phone: 806-373-1787. **Fax:** 806-371-7329.

E-mail: pronews7@kvii.com

Web Site: <http://www.kvii.com>

Technical Facilities: Channel No. 20 (506-512 MHz). Authorized power: 1000-kw max. visual. Antenna: 591-ft above av. terrain, 604-ft. above ground.

Latitude	34°	11'	34"
Longitude	103°	16'	46"

Note: Latitude and longitude coordinates shown are based on the North American Datum of 1927 (NAD 27) as currently required by the Mass Media Bureau of the FCC.

Ownership: New Vision Group LLC (Group Owner).

Began Operation: April 11, 2002. Operating under Special Temporary Authority at 0.26-kw max. visual.

Represented (legal): Drinker Biddle & Reath LLP.

Personnel:

Lynn Fairbanks, President, General Manager & General Sales Manager.

Lisa Schmidt, Production Manager & Creative Services Director.

Margaret Burris, Traffic Manager.

Dusty Green, Operations Manager & News Director.

Connie Mosley, Local Sales Manager.

William R. Canady, Engineering Director.

Laura Lane, Business Manager.

Paula Harris, Program Director.

City of License: Clovis. **Station DMA:** Amarillo, TX. **Rank:** 130.

Nielsen Data: Not available.

KVII-TV
Ch. 12
(Satellite of KVII, Amarillo)

Network Service: ABC.

Licensee: NVG-Amarillo LLC, 3455 Peachtree Rd. NE, Suite 711, Atlanta, GA 30326.

Studio: One Broadcast Center, Amarillo, TX 79101-4328.

Mailing Address: One Broadcast Center, Amarillo, TX 79101-4328.

Phone: 806-373-1787. **Fax:** 806-371-7329.

E-mail: pronews7@kvii.com

Web Site: http://www.kvii.com

Technical Facilities: Channel No. 12 (204-210 MHz). Authorized power: 178-kw visual, 3.5-kw aural. Antenna: 670-ft above av. terrain, 719-ft. above ground, 4749-ft. above sea level.

Latitude 34° 11' 34"
 Longitude 103° 16' 44"

Transmitter: 3.4-mi. ENE of center of Portales, 0.55-mi. NE of State Rte. 88.

Digital Facilities: Channel No. 20 (506-512 MHz). Power: 1000-kw max. visual. Antenna: 591-ft above av. terrain, 604-ft. above ground.

Latitude 34° 11' 34"
 Longitude 103° 16' 46"

FCC Digital File Number: BPCDT-19991029ACE. Granted: November 06, 2000.

Note: Latitude and longitude coordinates shown are based on the North American Datum of 1927 (NAD 27) as currently required by the Mass Media Bureau of the FCC.

Ownership: New Vision Group LLC (Group Owner).

Began Operation: December 2, 1956. Sale to present owner by Marsh Media Inc. approved by FCC October 25, 2002. Sale to Marsh Media Inc. by McAlister Television Enterprises approved by FCC July 28, 1986 (Television Digest, Vol. 26:31). Sale to McAlister Television Enterprises by Melvin L. Wheeler approved by FCC March 23, 1979. Sale to Wheeler by Bass Broadcasting approved by FCC October 5, 1976. Sale to Bass by Marshall Enterprises Inc. approved by FCC January 22, 1964. Sale to Marshall Enterprises by Texas-New Mexico Broadcasting Co. approved by FCC November 15, 1961. Sale to Texas-New Mexico Broadcasting Co. by Frank Lesley & Mae Strauss approved by FCC October 22, 1959 (Vol. 15:38, 43).

Represented (sales): Katz Television.

Represented (legal): Drinker Biddle & Reath LLP.

Represented (engineering): Smith & Fisher.

Personnel:

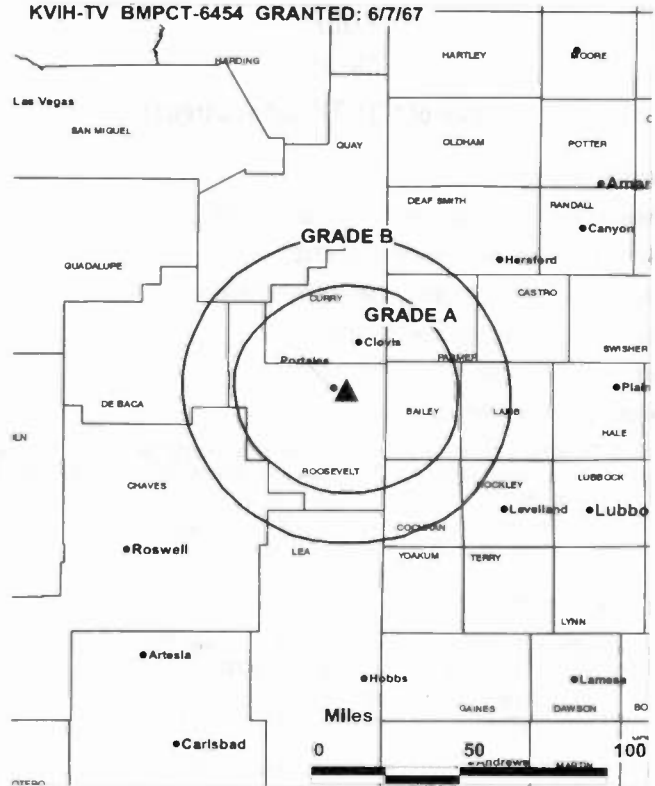
Lynn Fairbanks, President, General Manager & General Sales Manager.

Lisa Schmidt, Production Manager & Creative Services Director.

Margaret Burris, Traffic Manager.

Dusty Green, Operations Manager & News Director.

Connie Mosley, Local Sales Manager.



© 2005 Warren Communications News

William R. Canady, Engineering Director.

Laura Lane, Business Manager.

Paula Harris, Program Director.

Rates: On request.

City of License: Clovis. **Station DMA:** Amarillo, TX. **Rank:** 130.

Circulation © 2004 Nielsen. Coverage based on Nielsen study.

GrandTotal	Cable TV Households	Non-cable TV Households	Total TV Households
Estimated Station Totals *	14,290	12,230	26,520
Average Weekly Circulation (2004)	8,436	1,251	9,687
Average Daily Circulation (2004)			4,279

Station OMA Total	Cable TV Households	Non-cable TV Households	Total TV Households
Estimated Station Totals *	14,290	12,230	26,520
Average Weekly Circulation (2004)	8,436	1,251	9,687
Average Daily Circulation (2004)			4,279

*Estimated station totals are sums of the Nielsen TV and Cable TV household estimates for each county in which the station registers viewing of more than 5% as per the Nielsen Survey Methods.

KOBF
Ch. 12
(Satellite of KOB-TV, Albuquerque)

Network Service: NBC.

Licensee: KOB-TV LLC, 3415 University Ave., St. Paul, MN 55114.

Studio: 825 W. Broadway, Farmington, NM 87401.

Mailing Address: 825 W. Broadway, Farmington, NM 87401.

Phone: 505-326-1141. **Fax:** 505-327-5196.

E-mail: newsroom@kobftv.com

Web Site: http://www.kobftv.com

Technical Facilities: Channel No. 12 (204-210 MHz). Authorized power: 316-kw visual, 31.6-kw aural. Antenna: 410-ft above av. terrain, 209-ft. above ground, 6049-ft. above sea level.

Latitude 36° 41' 43"
 Longitude 108° 13' 14"

Transmitter: 2-mi. SSW of Farmington on Hwy. 371.

Digital Facilities: Channel No. 17 (488-494 MHz). Power: 290-kw max. visual. Antenna: 335-ft above av. terrain, 102-ft. above ground.

Latitude 36° 41' 43"
 Longitude 108° 13' 14"

FCC Digital File Number: BPCDT-19991028AEJ. Granted: March 07, 2000.

Note: Latitude and longitude coordinates shown are based on the North American Datum of 1927 (NAD 27) as currently required by the Mass Media Bureau of the FCC.

Satellite Earth Station: Transmitter RCA; RCA Americom, Ku-band; Avcom receivers.

News Services: NBC News Channel, Conus, AP.

Ownership: Hubbard Broadcasting Inc. (Group Owner).

Began Operation: October 20, 1972. Sale to present owner by Stephen Adams, et al., approved by FCC July 27, 1983. Sale to Adams by John R. Catsis, et al., approved by FCC January 30, 1981. Sale by Gerald R. Proctor, et al., approved by FCC January 26, 1977.

Represented (sales): Petry Television Inc.

Represented (legal): Fletcher, Heald & Hildreth PLC.

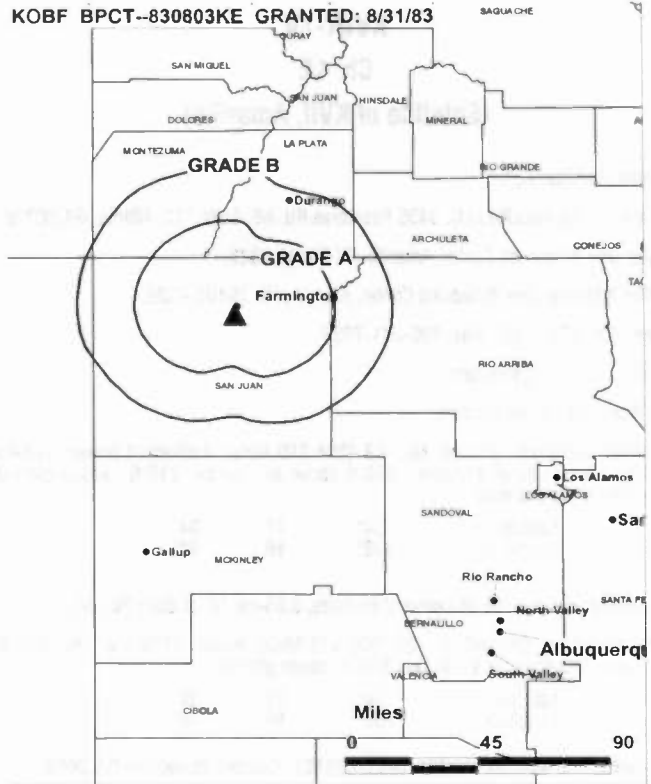
Personnel:

Steve Henderson, General Manager.

George Thomas, Production Manager.

Don Vaughn, Director of Operations & Sales.

Scott Michlin, News Director.



© 2005 Warren Communications News

Dan Harlin, Chief Engineer.

Highest 30 Sec. Rate: \$425.

City of License: Farmington. **Station DMA:** Albuquerque-Santa Fe, NM. **Rank:** 47.

Circulation © 2004 Nielsen. Coverage based on Nielsen study.

GrandTotal	Cable TV Households	Non-cable TV Households	Total TV Households
Estimated Station Totals *	53,400	26,790	80,190
Average Weekly Circulation (2004)	39,417	7,869	47,286
Average Daily Circulation (2004)			22,567

Station DMA Total	Cable TV Households	Non-cable TV Households	Total TV Households
Estimated Station Totals *	53,400	26,790	80,190
Average Weekly Circulation (2004)	39,417	7,869	47,286
Average Daily Circulation (2004)			22,567

*Estimated station totals are sums of the Nielsen TV and Cable TV household estimates for each county in which the station registers viewing of more than 5% as per the Nielsen Survey Methods.

KOBF-DT

Ch. 17

Network Service: NBC.

Licensee: KOB-TV LLC, 825 W. Broadway, Farmington, NM 87401.

Studio: 825 W. Broadway, Farmington, NM 87401.

Mailing Address: 825 W. Broadway, Farmington, NM 87401.

Phone: 505-326-1141. **Fax:** 505-327-5196.

E-mail: newsroom@kobftv.com

Web Site: <http://www.kobftv.com>

Technical Facilities: Channel No. 17 (488-494 MHz). Authorized power: 290-kw max. visual. Antenna: 335-ft above av. terrain, 102-ft. above ground.

Latitude	36°	41'	43"
Longitude	108°	13'	14"

Note: Latitude and longitude coordinates shown are based on the North American Datum of 1927 (NAD 27) as currently required by the Mass Media Bureau of the FCC.

Ownership: Hubbard Broadcasting Inc. (Group Owner).

Began Operation: May 1, 2003. Standard Definition. Operating under Special Temporary Authority at 10-kw max. visual.

Personnel:

Steve Henderson, General Manager.

George Thomas, Production Manager.

Don Vaughn, Director of Operations & Sales.

Scott Michlin, News Director.

Dan Harlin, Chief Engineer.

City of License: Farmington. **Station DMA:** Albuquerque-Santa Fe, NM. **Rank:** 47.

Nielsen Data: Not available.

KHFT
Ch. 29
(Satellite of KUPT-LP, Lubbock)

Network Service: UPN.

Licensee: Ramar Communications II Ltd., 9800 University Ave., Lubbock, TX 79423.

Studio: 2401 N. Jefferson St., Hobbs, NM 88240.

Mailing Address: 2401 N. Jefferson St., Hobbs, NM 88240.

Phone: 505-392-2929. **Fax:** 505-767-9421.

E-mail: xhfox@riogrande.net.mx

Web Site: http://www.upn.com

Technical Facilities: Channel No. 29 (560-566 MHz). Authorized power: 750-kw visual. Antenna: 552-ft above av. terrain, 502-ft. above ground, 4121-ft. above sea level.

Latitude	32°	43'	28"
Longitude	103°	05'	46"

Transmitter: 2.9-mi. E of Hobbs on Marland Dr.

Digital Facilities: Channel No. 16 (482-488 MHz). Power: 50-kw max. visual, aural. Antenna: 528-ft above av. terrain, 489-ft. above ground, 4107-ft. above sea level.

Latitude	32°	43'	28"
Longitude	103°	005'	46"

Note: Latitude and longitude coordinates shown are based on the North American Datum of 1927 (NAD 27) as currently required by the Mass Media Bureau of the FCC.

Ownership: Ramar Communications II Ltd. (Group Owner).

Began Operation: February 1, 1989. Sale to Broadcast Services of the Southwest Inc. by Hobbs Family Television approved by FCC May 3, 1996. Sale to present owner by Broadcast Services of the Southwest Inc. approved by FCC June 4, 1997.

Represented (legal): Leventhal, Senter & Lerman PLLC.

Personnel:

Daniel Myers, General Manager.

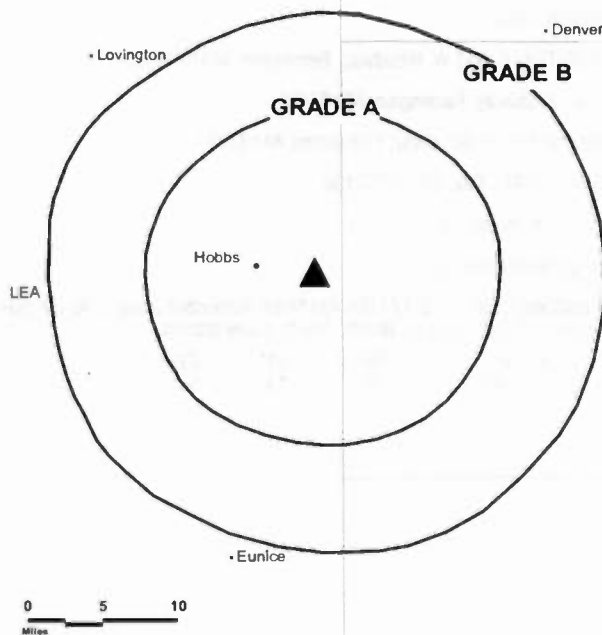
Tom Wimberly, Chief Engineer.

Bridget Kirkland, Program Director.

Rates: On request.

City of License: Hobbs. **Station DMA:** Albuquerque-Santa Fe, NM. **Rank:** 47.

KHFT BMPCT-860610KE GRANTED: 7/29/86



© 2005 Warren Communications News

Circulation © 2004 Nielsen. Coverage based on Nielsen study.

GrandTotal	Cable TV Households	Non-cable TV Households	Total TV Households
Estimated Station Totals *	13,910	3,430	17,340
Average Weekly Circulation (2004)	1,989	360	2,349
Average Daily Circulation (2004)			555

Station DMA Total	Cable TV Households	Non-cable TV Households	Total TV Households
Estimated Station Totals *	13,910	3,430	17,340
Average Weekly Circulation (2004)	1,989	360	2,349
Average Daily Circulation (2004)			555

*Estimated station totals are sums of the Nielsen TV and Cable TV household estimates for each county in which the station registers viewing of more than 5% as per the Nielsen Survey Methods.

KTDO
(formerly KTYO)
Ch. 48

Network Service: TMO.

Licensee: Council Tree Communications VI LP, 2919 W. 17th Ave., Suite 211, Longmont, CO 80503.

Studio: 10033 Carnegie Ave., El Paso, TX 79925.

Mailing Address: 10033 Carnegie Ave., El Paso, TX 79925.

Phone: 915-591-9595. **Fax:** 915-591-9896.

Technical Facilities: Channel No. 48 (674-680 MHz). Authorized power: 5000-kw max. visual. Antenna: 440-ft above av. terrain, 469-ft. above ground, 4590-ft. above sea level.

Latitude 32° 02' 30"
Longitude 106° 27' 41"

Transmitter: 9-mi. ENE of Anthony, 3-mi. E of Rte. 213.

Digital Facilities: Channel No. 47 (668-674 MHz). Power: 52.5-kw max. visual. Antenna: 430-ft above av. terrain, 469-ft. above ground, 4590-ft. above sea level.

Latitude 32° 02' 30"
Longitude 106° 27' 41"

FCC Digital File Number: BPCDT-990709LE. Granted: August 24, 2001.

Note: Latitude and longitude coordinates shown are based on the North American Datum of 1927 (NAD 27) as currently required by the Mass Media Bureau of the FCC.

Satellite Earth Stations: Transmitter Astron; Agile Omni, 3-meter KC-band; Simulstat, 5-meter KC-band; Standard Agile Omni, Microdyne receivers.

Ownership: Council Tree Communications (Group Owner).

Began Operation: November 18, 1984. Sale to Roy E. Henderson by Logan D. Matthews & associates approved by FCC August 6, 1987. Sale to Southwestern Broadcasting Co. by Lynn Dubois, Receiver, approved by FCC November 29, 1989. Sale to Two If By Sea Broadcasting Corp. by Southwestern Broadcasting Inc. dismissed by FCC July 2, 1992. Sale to Lee Enterprises Inc. by Southwestern Broadcasting Inc. approved by FCC February 26, 1993. Sale to present owner by Lee Enterprises Inc. approved by FCC April 27, 2001. Sale to ZGS El Paso Inc. approved by FCC September 13, 2004, but not yet consummated.

Represented (sales): Telemundo Network Sales.

Personnel:

Michelle Lujan, General Manager.

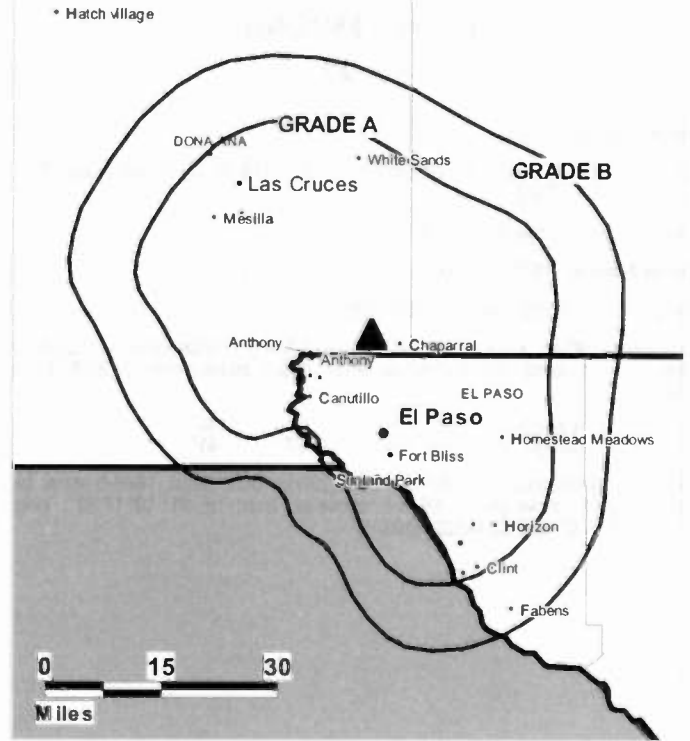
Monique Diaz, Promotion Director.

Don Webb, Production Manager.

Elias Ventanilla, Chief Engineer.

Jaime Martinez, Chief Engineer.

KTDO BMPCT-900514KF GRANTED: 6/13/1990



© 2005 Warren Communications News

Highest 30 Sec. Rate: \$80.

City of License: Las Cruces. **Station DMA:** El Paso, TX-Las Cruces, NM. **Rank:** 100.

Circulation © 2004 Nielsen. Coverage based on Nielsen study.

GrandTotal	Cable TV Households	Non-cable TV Households	Total TV Households
Estimated Station Totals *	123,460	121,200	244,660
Average Weekly Circulation (2004)	14,198	9,066	23,264
Average Daily Circulation (2004)			9,160
Station DMA Total	Cable TV Households	Non-cable TV Households	Total TV Households
Estimated Station Totals *	123,460	121,200	244,660
Average Weekly Circulation (2004)	14,198	9,066	23,264
Average Daily Circulation (2004)			9,160

*Estimated station totals are sums of the Nielsen TV and Cable TV household estimates for each county in which the station registers viewing of more than 5% as per the Nielsen Survey Methods.

KTDO-DT
(formerly KMAZ-DT)

Ch. 47

Network Service: TMO.

Licensee: Council Tree Communications VI LP, 2919 W. 17th Ave., Suite 211, Longmont, CO 80503.

Studio: 10033 Carnegie Ave., El Paso, TX 79925.

Mailing Address: 10033 Carnegie Ave., El Paso, TX 79925.

Phone: 915-591-9595. **Fax:** 915-591-9896.

Technical Facilities: Channel No. 47 (668-674 MHz). Authorized power: 52.5-kw max. visual. Antenna: 430-ft above av. terrain, 469-ft. above ground, 4590-ft. above sea level.

Latitude	32°	02'	30"
Longitude	106°	27'	41"

Requests modification of CP for change to 200-kw max. visual, 1846-ft above av. terrain, 288-ft. above ground, 5918-ft. above sea level; lat. 31° 48' 17.60", long. 106° 28' 58.10", BMPCDT-20040803ABF.

Transmitter: 9-mi. ENE of Anthony, 0.31-mi. E of Rte. 213.

Note: Latitude and longitude coordinates shown are based on the North American Datum of 1927 (NAD 27) as currently required by the Mass Media Bureau of the FCC.

Ownership: Council Tree Communications (Group Owner).

Began Operation: Station operating; no on-air date.

Represented (engineering): Cavell, Mertz & Davis Inc.

Personnel:

Michelle Lujan, General Manager.

Monique Díaz, Promotion Director.

Don Webb, Production Manager.

Elias Ventanilla, Chief Engineer.

Jaime Martinez, Chief Engineer.

City of License: Las Cruces. **Station DMA:** El Paso, TX-Las Cruces, NM. **Rank:** 100.

Nielsen Data: Not available.

KBIM-DT

Ch. 41

Network Service: CBS.

Grantee: Emmis Television License LLC, One Emmis Plaza, 40 Monument Circle, Suite 700, Indianapolis, IN 46204.

Studio: 214 N. Main St., Roswell, NM 88201.

Mailing Address: Box 910, Roswell, NM 88202-0910.

Phone: 505-622-2120. **Fax:** 505-623-6606.

E-mail: askkimb@kbimtv.com

Web Site: <http://www.kbimtv.com>

Technical Facilities: Channel No. 41 (632-638 MHz). Authorized power: 50-kw max. visual. Antenna: 88-ft above av. terrain, 100-ft. above ground.

Latitude	33°	21'	02"
Longitude	104°	31'	20"

Note: Latitude and longitude coordinates shown are based on the North American Datum of 1927 (NAD 27) as currently required by the Mass Media Bureau of the FCC.

Ownership: Emmis Communications Corp. (Group Owner).

Began Operation: April 2, 2003. Standard Definition. Operating under Special Temporary Authority at 6.8-kw max. visual.

Represented (sales): Katz American Television.

Personnel:

Gene Munsey, General Manager.

Marcus Damberger, Chief Engineer.

Kim Stecklein, News Director.

Deana Pennington, Web Site Manager.

Richard Estrada, Production Manager.

City of License: Roswell. **Station DMA:** Albuquerque-Santa Fe, NM. **Rank:** 47.

Nielsen Data: Not available.

KBIM-TV
Ch. 10
(Satellite of KRQE, Albuquerque)

Network Service: CBS.

Licensee: Emmis Television License LLC, One Emmis Plaza, 40 Monument Circle, Suite 700, Indianapolis, IN 46204.

Studio: 214 N. Main St., Roswell, NM 88201.

Mailing Address: Box 910, Roswell, NM 88202-0910.

Phone: 505-622-2120. **Fax:** 505-623-6606.

E-mail: askkbim@kbimtv.com

Web Site: http://www.kbimtv.com

Technical Facilities: Channel No. 10 (192-198 MHz). Authorized power: 316-kw visual, 40.7-kw aural. Antenna: 2000-ft above av. terrain, 1839-ft. above ground, 6263-ft. above sea level.

Latitude 33° 03' 20"
 Longitude 103° 49' 12"

Transmitter: 29.5-mi. E of Hagerman.

Digital Facilities: Channel No. 41 (632-638 MHz). Power: 50-kw max. visual. Antenna: 88-ft above av. terrain, 100-ft. above ground.

Latitude 33° 21' 02"
 Longitude 104° 31' 20"

FCC Digital File Number: BPCDT-19991029AGU. Granted: July 10, 2001.

Note: Latitude and longitude coordinates shown are based on the North American Datum of 1927 (NAD 27) as currently required by the Mass Media Bureau of the FCC.

Satellite Earth Stations: Transmitter Harris; AFC, 3.7-meter Ku-band; Scientific-Atlanta, 4.6-meter C-band; Scientific-Atlanta, 7-meter C-band; Scientific-Atlanta, M/A-Corn receivers.

News Services: CBS Newspath, AP.

Ownership: Emmis Communications Corp. (Group Owner).

Began Operation: February 23, 1966.

Represented (sales): Katz American Television.

Personnel:

Gene Munsey, Station Manager.

Marcus Damberger, Chief Engineer.

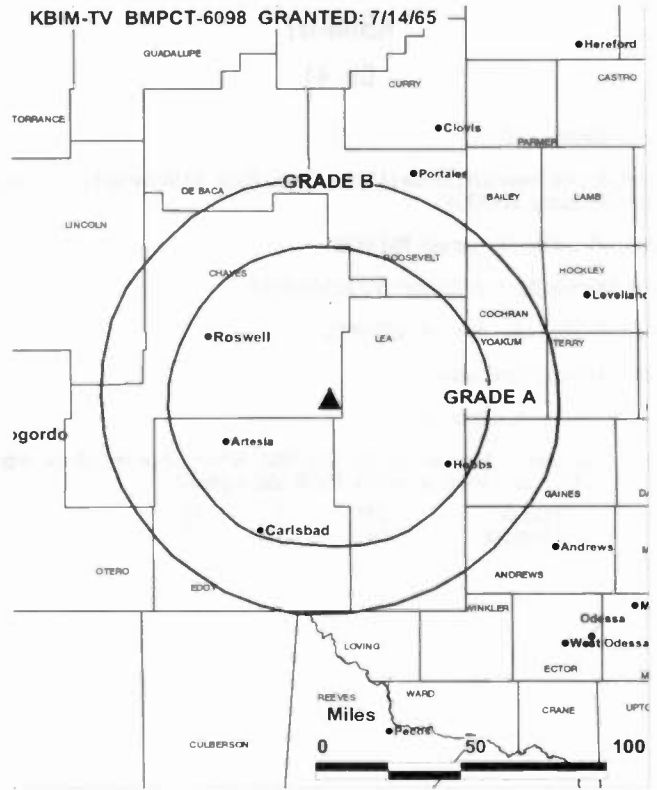
Kim Stecklein, News Director.

Deana Pennington, Web Site Manager.

Richard Estrada, Production Manager.

Highest 30 Sec. Rate: \$450.

City of License: Roswell. **Station DMA:** Albuquerque-Santa Fe, NM. **Rank:** 47.



© 2005 Warren Communications News

Circulation © 2004 Nielsen. Coverage based on Nielsen study.

GrandTotal	Cable TV Households	Non-cable TV Households	Total TV Households
Estimated Station Totals *	74,860	38,820	113,680
Average Weekly Circulation (2004)	46,034	15,364	61,398
Average Daily Circulation (2004)			32,469
Station DMA Total	Cable TV Households	Non-cable TV Households	Total TV Households
Estimated Station Totals *	58,460	27,100	85,560
Average Weekly Circulation (2004)	37,729	10,884	48,613
Average Daily Circulation (2004)			26,849
Other DMA Total	Cable TV Households	Non-cable TV Households	Total TV Households
Estimated Station Totals *	16,400	11,720	28,120
Average Weekly Circulation (2004)	8,305	4,480	12,785
Average Daily Circulation (2004)			5,620

*Estimated station totals are sums of the Nielsen TV and Cable TV household estimates for each county in which the station registers viewing of more than 5% as per the Nielsen Survey Methods.

KOBR
Ch. 8
(Satellite of KOB-TV, Albuquerque)

Network Service: NBC.

Licensee: Stanley S. Hubbard Revocable Trust, 3415 University Ave., St. Paul, MN 55114.

Studio: 124 E. 4th St., Roswell, NM 88201.

Mailing Address: 124 E. 4th St., Roswell, NM 88201.

Phone: 505-625-8888. **Fax:** 505-625-8866.

E-mail: kobr@dfn.com

Web Site: http://www.kobtv.com

Technical Facilities: Channel No. 8 (180-186 MHz). Authorized power: 316-kw visual, aural. Antenna: 1749-ft above av. terrain, 1542-ft. above ground, 6010-ft. above sea level.

Latitude 33° 22' 31"
 Longitude 103° 46' 12"

Digital Facilities: Channel No. 38 (614-620 MHz). Power: 820-kw max. visual. Antenna: 1637-ft above av. terrain, 1542-ft. above ground, 6010-ft. above sea level.

Latitude 33° 22' 31"
 Longitude 103° 46' 12"

FCC Digital File Number: BPCDT-19991029AEY. Granted: October 18, 2004.

Note: Latitude and longitude coordinates shown are based on the North American Datum of 1927 (NAD 27) as currently required by the Mass Media Bureau of the FCC.

Multichannel TV Sound: Stereo only.

Satellite Earth Stations: Transmitter Harris; Andrew, 2.5-meter Ku-band; DH Satellite, 4.2-meter KC-band; RCA Americom, 4.5-meter Ku-band.

News Services: NBC News Channel, Conus, AP.

Ownership: Hubbard Broadcasting Inc. (Group Owner).

Began Operation: June 24, 1953. Sale to present owner by Caprock Telecasting approved by FCC June 19, 1985. Sale to Caprock Telecasting by Bryant Radio & Television Inc. approved by FCC May 26, 1971. Sale to Bryant by John A. Bamett estate approved by FCC March 3, 1968.

Represented (sales): Petry Television Inc.

Represented (legal): Fletcher, Heald & Hildreth.

Represented (engineering): du Treil, Lundin & Rackley.

Personnel:

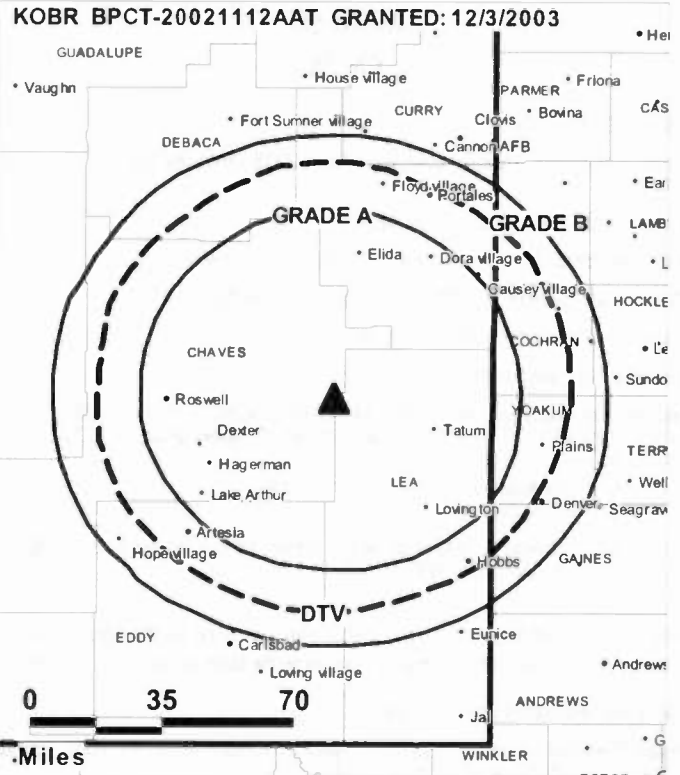
Steve Henderson, General Manager.

Jason Jensen, Production Manager.

Lee Cook, Director of Sales & Operations.

Scott Michlin, News Director.

Highest 30 Sec. Rate: \$900.



© 2005 Warren Communications News

City of License: Roswell. **Station DMA:** Albuquerque-Santa Fe, NM. **Rank:** 47.

Circulation © 2004 Nielsen. Coverage based on Nielsen study.

GrandTotal	Cable TV Households	Non-cable TV Households	Total TV Households
Estimated Station Totals *	71,930	43,460	115,390
Average Weekly Circulation (2004)	42,694	13,167	55,861
Average Daily Circulation (2004)			26,897
Station DMA Total	Cable TV Households	Non-cable TV Households	Total TV Households
Estimated Station Totals *	58,460	31,250	89,710
Average Weekly Circulation (2004)	34,877	9,475	44,352
Average Daily Circulation (2004)			20,840
Other DMA Total	Cable TV Households	Non-cable TV Households	Total TV Households
Estimated Station Totals *	13,470	12,210	25,680
Average Weekly Circulation (2004)	7,817	3,692	11,509
Average Daily Circulation (2004)			6,057

*Estimated station totals are sums of the Nielsen TV and Cable TV household estimates for each county in which the station registers viewing of more than 5% as per the Nielsen Survey Methods.

KOBR-DT
Ch. 38

Network Service: NBC.

Grantee: Stanley S. Hubbard Revocable Trust, 3415 University Ave., St. Paul, MN 55114.

Studio: 124 E. 4th St., Roswell, NM 88201.

Mailing Address: 3415 University Ave., St. Paul, MN 55114.

Phone: 505-625-8888; 561-646-5555. **Fax:** 505-625-8866.

E-mail: kobr@kfu.com; kobtv@kobtv.com

Web Site: http://www.kobtv.com

Technical Facilities: Channel No. 38 (614-620 MHz). Authorized power: 820-kw max. visual. Antenna: 1637-ft above av. terrain, 1542-ft. above ground, 6010-ft. above sea level.

Latitude	33°	22'	31"
Longitude	103°	46'	12"

Holds CP for change to 1637-ft above av. terrain, 1430-ft. above ground, 5899-ft. above sea level; BMPCDT-20040923AFR.

Note: Latitude and longitude coordinates shown are based on the North American Datum of 1927 (NAD 27) as currently required by the Mass Media Bureau of the FCC.

Ownership: Hubbard Broadcasting Inc.

Began Operation: February 25, 2002. Standard Definition. Operating under Special Temporary Authority at 59-kw max. visual.

Personnel:

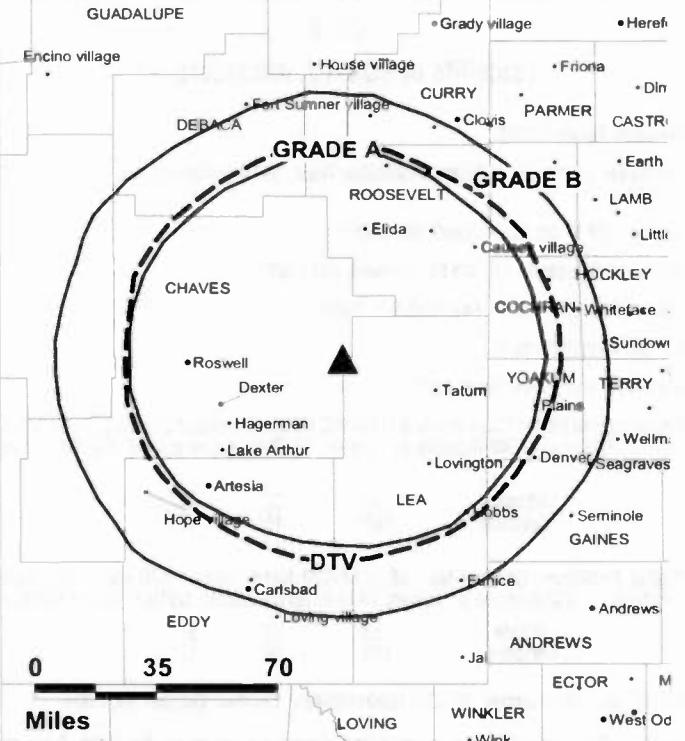
Steve Henderson, General Manager.

Jason Jensen, Production Manager.

Lee Cook, Director of Sales and Operations.

Scott Michlin, News Director.

KOBR-DT BMPCDT-20021112AAU GRANTED: 2/4/2003



© 2005 Warren Communications News

City of License: Roswell. **Station OMA:** Albuquerque-Santa Fe, NM. **Rank:** 47.

Nielsen Ota: Not available.

KRPV
Ch. 27

Network Service: IND.

Licensee: Prime Time Christian Broadcasting Inc., Box 61000, Midland, TX 79711-1000.

Studio: 2606 S. Main, Roswell, NM 88201.

Mailing Address: Box 7708, Midland, TX 79708.

Phone: 432-563-0420. **Fax:** 432-563-1736.

E-mail: studio@ptcbgic.com

Web Site: http://www.ptcbgic.com

Technical Facilities: Channel No. 27 (548-554 MHz). Authorized power: 871-kw max. visual, 87-kw aural. Antenna: 441-ft above av. terrain, 500-ft. above ground, 4007-ft. above sea level.

Latitude	33°	24'	58"
Longitude	104°	33'	59"

Holds CP for change to 472-kw max. visual, 399-ft above av. terrain, 269-ft. above ground, 3989-ft. above sea level; lat. 33° 23' 49.80", long. 104° 22' 34.30", BMPCT-20040402AAM.

Transmitter: 1901 N. Moore.

Digital Facilities: Channel No. 28 (554-560 MHz). Power: 50-kw max. visual. Antenna: 377-ft above av. terrain, 459-ft. above ground.

Latitude	33°	24'	58"
Longitude	104°	33'	59"

FCC Digital File Number: BPCDT-19991018ABL. Granted: July 17, 2001.

Note: Latitude and longitude coordinates shown are based on the North American Datum of 1927 (NAD 27) as currently required by the Mass Media Bureau of the FCC.

Satellite Earth Stations: Transmitter Townsend; Winegard, 3-meter C-band; Prodelin, 4-meter C-band; Microdyne, Drexel receivers.

Ownership: Prime Time Christian Broadcasting Inc. (Group Owner).

Began Operation: September 9, 1986.

Personnel:

Albert O. Cooper, President & General Manager.

David Whitley, Traffic Manager.

Amy Posey, Operations & Sales Manager.

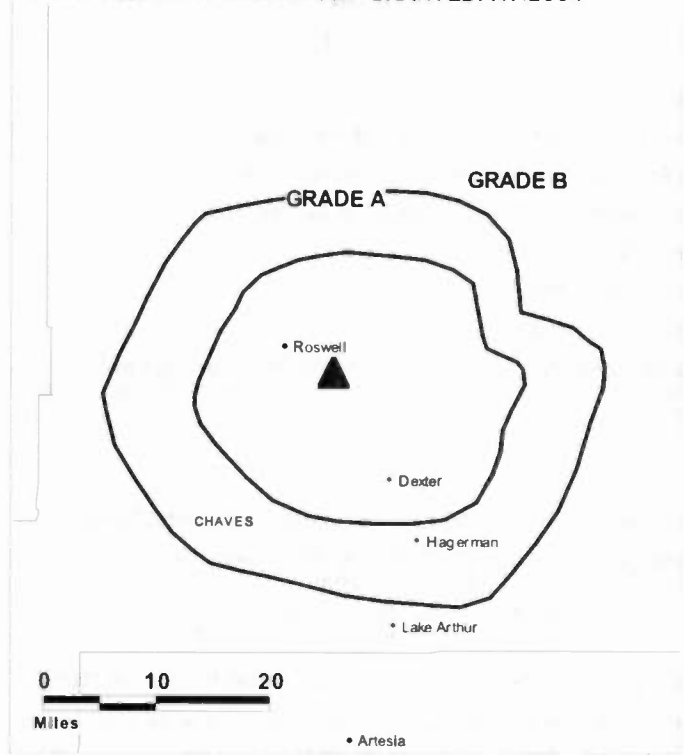
Matt Montgomery, Chief Engineer.

Tommie Cooper, Program Director.

Rates: On request.

City of License: Roswell. **Station DMA:** Albuquerque-Santa Fe, NM. **Rank:** 47.

KRPV BMPCT-20040402AAM GRANTED: 7/7/2004



© 2005 Warren Communications News

Circulation © 2004 Nielsen. Coverage based on Nielsen study.

GrandTotal	Cable TV Households	Non-cable TV Households	Total TV Households
Estimated Station Totals *	13,310	370	13,680
Average Weekly Circulation (2004)	1,091	27	1,118
Average Daily Circulation (2004)			217
Station DMA Total	Cable TV Households	Non-cable TV Households	Total TV Households
Estimated Station Totals *	13,310	0	13,310
Average Weekly Circulation (2004)	1,091	0	1,091
Average Daily Circulation (2004)			213
Other DMA Total	Cable TV Households	Non-cable TV Households	Total TV Households
Estimated Station Totals *	0	370	370
Average Weekly Circulation (2004)	0	27	27
Average Daily Circulation (2004)			4

*Estimated station totals are sums of the Nielsen TV and Cable TV household estimates for each county in which the station registers viewing of more than 5% as per the Nielsen Survey Methods.

KCHF
Ch. 11

Network Service: IND.

Licensee: Son Broadcasting Inc., Box 4668, Albuquerque, NM 87196.

Studio: 27556 I-25 E. Frontage Rd., Santa Fe, NM 87508.

Mailing Address: 27556 I-25 E. Frontage Rd, Santa Fe, NM 87508.

Phone: 505-473-1111. **Fax:** 505-474-4998.

E-mail: kchf@kchf.com

Web Site: http://www.kchf.com

Technical Facilities: Channel No. 11 (198-204 MHz). Authorized power: 316-kw visual. Antenna: 1995-ft above av. terrain, 272-ft. above ground, 10118-ft. above sea level.

Latitude 35° 46' 49"
Longitude 106° 31' 34"

Transmitter: No Name Mountain Electronics Site, 9.3-mi. E of Jemez Springs.

Digital Facilities: Channel No. 10 (192-198 MHz). Power: 30-kw visual. Antenna: 1995-ft above av. terrain, 272-ft. above ground.

Latitude 35° 46' 48.9"
Longitude 106° 31' 33.9"

FCC Digital File Number: BPCDT-19991029ACR. Granted: November 06, 2000.

Note: Latitude and longitude coordinates shown are based on the North American Datum of 1927 (NAD 27) as currently required by the Mass Media Bureau of the FCC.

Satellite Earth Station: Paraclipse, 3-meter; GLR receivers.

Ownership: Son Broadcasting Inc. (Group Owner).

Began Operation: January 21, 1984.

Represented (engineering): RJ Communications.

Personnel:

Blackie Gonzalez, General Manager.

Michelle Garcia, Traffic Manager.

Annette M. Garcia, Promotion & Marketing Manager.

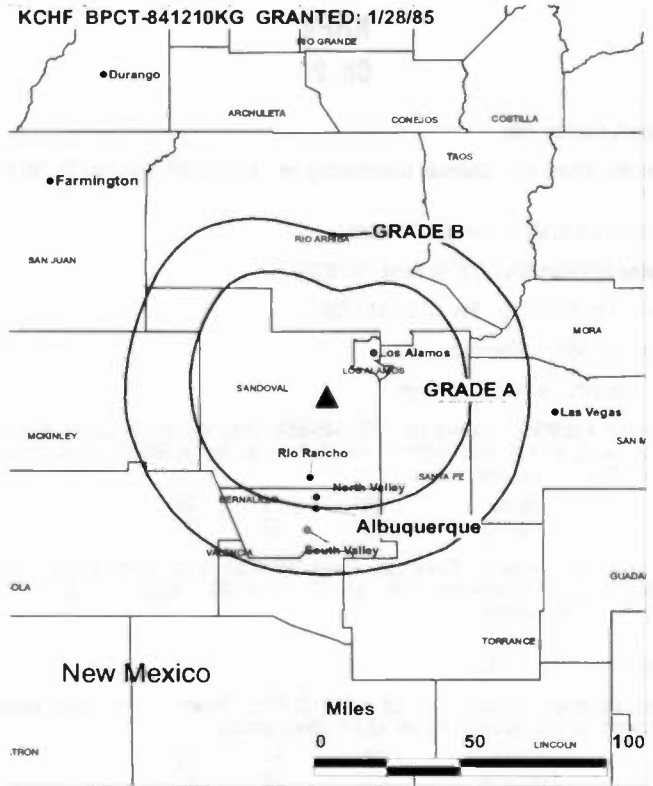
Leo Lesaco, National Sales Director.

Rob Ramseyer, Chief Engineer.

Vickie A. Archibeque, Business Manager.

Mary Kay Gonzalez, Program Director & Production Manager.

Highest 30 Sec. Rate: \$200.



City of License: Santa Fe. **Station DMA:** Albuquerque-Santa Fe, NM. **Rank:** 47.

Circulation © 2004 Nielsen. Coverage based on Nielsen study.

GrandTotal	Cable TV Households	Non-cable TV Households	Total TV Households
Estimated Station Totals *	4,900	0	4,900
Average Weekly Circulation (2004)	314	0	314
Average Daily Circulation (2004)			59

Station DMA Total	Cable TV Households	Non-cable TV Households	Total TV Households
Estimated Station Totals *	4,900	0	4,900
Average Weekly Circulation (2004)	314	0	314
Average Daily Circulation (2004)			59

*Estimated station totals are sums of the Nielsen TV and Cable TV household estimates for each county in which the station registers viewing of more than 5% as per the Nielsen Survey Methods.

KWBQ
Ch. 19

Network Service: WBN.

Licensee: ACME TV Licenses of New Mexico LLC, 650 Town Center Dr., Suite 850, Costa Mesa, CA 92626.

Studio: 8341 Washington St. NE, Albuquerque, NM 87113.

Mailing Address: 8341 Washington St. NE, Albuquerque, NM 87113.

Phone: 505-797-1919. **Fax:** 505-344-1145.

E-mail: promotions@wb19tv.com

Web Site: http://www.wb19tv.com/

Technical Facilities: Channel No. 19 (500-506 MHz). Authorized power: 5000-kw max. visual. Antenna: 1973-ft above av. terrain, 224-ft. above ground, 10104-ft. above sea level.

Latitude 35° 46' 50"
Longitude 106° 31' 35"

Holds CP for change to 1422-kw max. visual, 4183-ft above av. terrain, 180-ft. above ground, 10791-ft. above sea level; lat. 35° 12' 48", long. 106° 27' 00", transmitter to Sandia Crest. BPCT-20010322ABL.

Transmitter: No Name Mountain, Santa Fe National Forest.

Digital Facilities: Channel No. 29 (560-566 MHz). Power: 245-kw visual. Antenna: 4183-ft above av. terrain, 180-ft. above ground.

Latitude 35° 12' 48"
Longitude 106° 27' 00"

Note: Latitude and longitude coordinates shown are based on the North American Datum of 1927 (NAD 27) as currently required by the Mass Media Bureau of the FCC.

Ownership: ACME Communications Inc. (Group Owner).

Began Operation: March 5, 1999. Sale to Ramar Communications II Ltd. approved by FCC June 18, 1999 but never consummated. ACME Communications Inc. went public September 30, 1999.

Represented (engineering): John F. X. Browne & Associates PC.

Personnel:

John Greenwood, General Manager.

Jamie McDowell, Creative Services Director.

Steve Wroski, Traffic Manager.

Kevin Tucker, General & National Sales Manager.

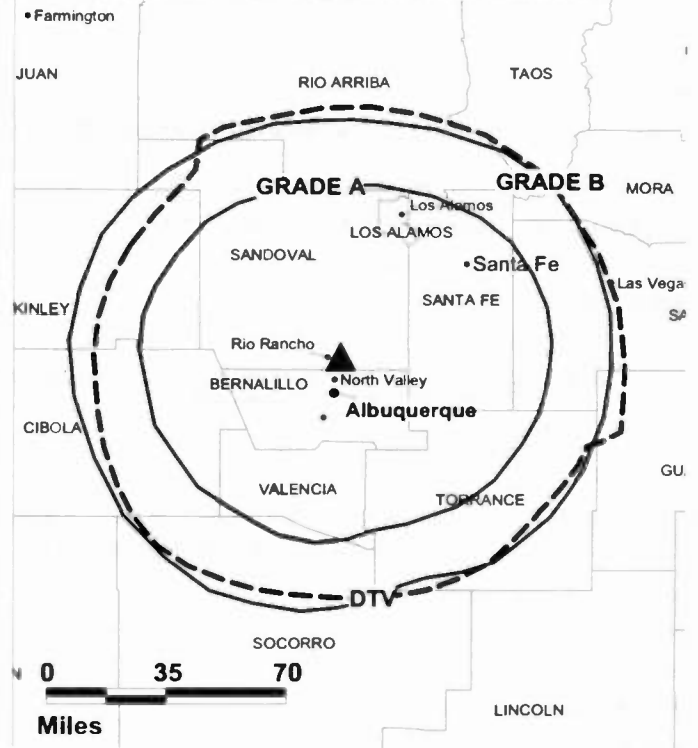
Joe Houston, Local Sales Manager.

Dan Buchta, Local Sales Manager.

Anthony Liparoto, Chief Engineer.

Jason Luellen, Business Manager.

KWBQ BPCT-20010322ABL GRANTED: 9/21/2001



© 2005 Warren Communications News

Judiesin Baldwin, Programming Manager.

Rates: On request.

City of License: Santa Fe. **Station DMA:** Albuquerque-Santa Fe, NM. **Rank:** 47.

Circulation © 2004 Nielsen. Coverage based on Nielsen study.

GrandTotal	Cable TV Households	Non-cable TV Households	Total TV Households
Estimated Station Totals *	266,780	274,190	540,970
Average Weekly Circulation (2004)	74,376	73,268	147,644
Average Daily Circulation (2004)			51,712
Station DMA Total	Cable TV Households	Non-cable TV Households	Total TV Households
Estimated Station Totals *	266,780	274,190	540,970
Average Weekly Circulation (2004)	74,376	73,268	147,644
Average Daily Circulation (2004)			51,712

*Estimated station totals are sums of the Nielsen TV and Cable TV household estimates for each county in which the station registers viewing of more than 5% as per the Nielsen Survey Methods.

KWBQ-DT

Ch. 29

Network Service: WBN.

Licensee: ACME Television Licenses of New Mexico LLC, 4100 Hawkins NE, Santa Fe, NM 87109.

Studio: 8341 Washington St. NE, Albuquerque, NM 87113.

Mailing Address: 8341 Washington St. NE, Albuquerque, NM 87113.

Phone: 505-797-1919. **Fax:** 505-344-1145.

E-mail: promotions@wb19tv.com

Web Site: http://www.wb19tv.com

Technical Facilities: Channel No. 29 (560-566 MHz). Authorized power: 245-kw visual. Antenna: 4183-ft above av. terrain, 180-ft. above ground.

Latitude	35°	12'	48"
Longitude	106°	27'	00"

Note: Latitude and longitude coordinates shown are based on the North American Datum of 1927 (NAD 27) as currently required by the Mass Media Bureau of the FCC.

Ownership: ACME Communications Inc. (Group Owner).

Began Operation: Station operating; no on-air date.

Personnel:

John Greenwood, General Manager.

Jamie McDowell, Creative Services Director.

Steve Wroski, Traffic Manager.

Kevin Tucker, General & National Sales Manager.

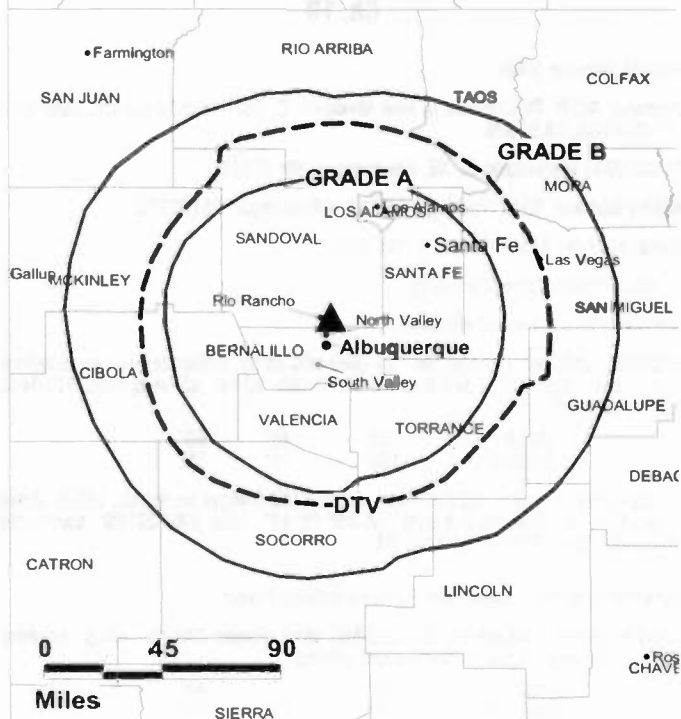
Dan Buchta, Local Sales Manager.

Joe Houston, Local Sales Manager.

Tony Liparoto, Chief Engineer.

Jason Luellen, Business Manager.

KWBQ-DT BMPCDT-20010323AAU GRANTED: 2/27/2002



© 2005 Warren Communications News

Judiesin Baldwin, Programming Director.

City of License: Santa Fe. **Station DMA:** Albuquerque-Santa Fe, NM. **Rank:** 47.

Nielsen Data: Not available.

KASA-DT
Ch. 27

Network Service: FOX.

Grantee: Raycom National License Subsidiary LLC, 201 Monroe St., 20th Floor, RSA Tower, Montgomery, AL 36104.

Studio: 1377 University Blvd. NE, Albuquerque, NM 87102.

Mailing Address: 1377 University Blvd. NE, Albuquerque, NM 87102.

Phone: 505-246-2222. **Fax:** 505-766-7605.

E-mail: kasa@kasa.com

Web Site: <http://www.kasa.com>

Technical Facilities: Channel No. 27 (548-554 MHz). Authorized power: 255-kw max. visual. Antenna: 4193-ft above av. terrain, 180-ft. above ground, 10794-ft. above sea level.

Latitude	35°	12'	50"
Longitude	106°	27'	001"

Transmitter: Sandia Crest, Bernalillo County.

Note: Latitude and longitude coordinates shown are based on the North American Datum of 1927 (NAD 27) as currently required by the Mass Media Bureau of the FCC.

Ownership: Raycom Media Inc. (Group Owner).

Began Operation: April 28, 2002. Operating under Special Temporary Authority at 210-kw max. visual.

Represented (sales): TeleRep Inc.

Represented (legal): Covington & Burling.

Personnel:

Eric B. Steffens, President & General Manager.

Mark Gardner, Operations Director.

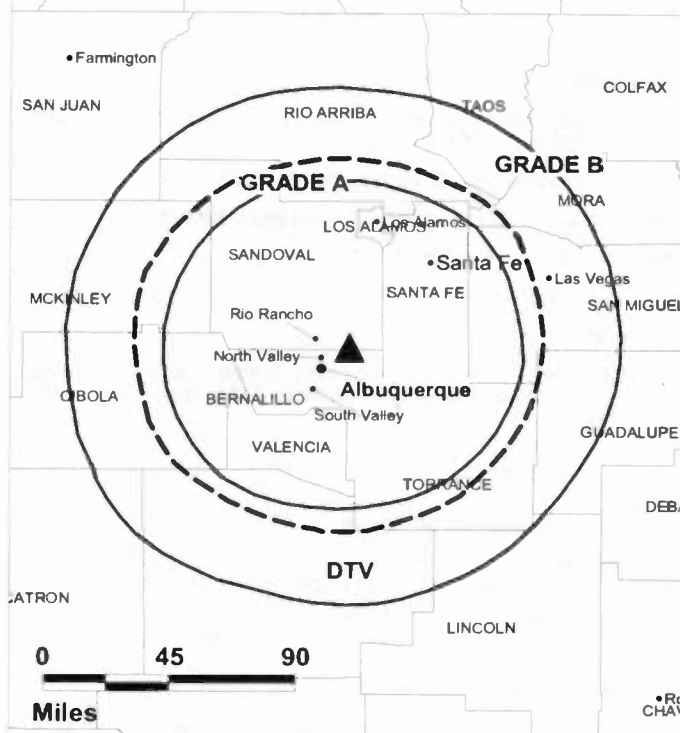
Rosalie Drake, General Sales Manager.

Lisa Girard, Local Sales Manager.

Kathy Iskow, National Sales Manager.

Dudley Bullock, Chief Engineer.

KASA-DT BMPCDT-20030318ABE GRANTED: 6/6/2003



© 2005 Warren Communications News

Marsha Pollaro, Program Director.

Brian Anderson, Promotions Director.

Anne Crowe, Traffic Manager.

Anne Canfield, Human Resources Director.

City of License: Santa Fe. **Station DMA:** Albuquerque-Santa Fe, NM. **Rank:** 47.

Nielsen Data: Not available.

New Mexico — Santa Fe-Albuquerque

KASA-TV Ch. 2

Network Service: FOX.

Licensee: Raycom National License Subsidiary LLC, 201 Monroe St., 20th Floor, RSA Tower, Montgomery, AL 36104.

Studio: 1377 University Blvd. NE, Albuquerque, NM 87102.

Mailing Address: 1377 University Blvd. NE, Albuquerque, NM 87102.

Phone: 505-246-2222. **Fax:** 505-766-7705.

E-mail: kasa@kasa.com

Web Site: http://www.kasa.com

Technical Facilities: Channel No. 2 (54-60 MHz). Authorized power: 28.2-kw visual, 2.8-kw aural. Antenna: 4182-ft above av. terrain, 148-ft. above ground, 10768-ft. above sea level.

Latitude 35° 12' 55"
Longitude 106° 27' 02"

Transmitter: Sandia Crest, Bernalillo County.

Digital Facilities: Channel No. 27 (548-554 MHz). Power: 255-kw max. visual. Antenna: 4193-ft above av. terrain, 180-ft. above ground, 10794-ft. above sea level.

Latitude 35° 12' 50"
Longitude 106° 27' 001"

FCC Digital File Number: BPCDT-990222KF. Granted: August 28, 2001.

Note: Latitude and longitude coordinates shown are based on the North American Datum of 1927 (NAD 27) as currently required by the Mass Media Bureau of the FCC.

Multichannel TV Sound: Stereo and separate audio program.

Satellite Earth Stations: Transmitter Larcen; Vertex, 5-meter Ku-band; Simulsat, 5-meter KC-band; Scientific-Atlanta, 5-meter C-band; Prodelin, 5-meter C-band; Wegener, Standard Components receivers.

Ownership: Raycom Media Inc. (Group Owner).

Began Operation: May 8, 1981. Sale to present owner by Belo Corp. approved by FCC September 2, 1999 (Television Digest, Vol. 39:27, 45). Sale to Belo Corp. approved by FCC February 28, 1997 (Vol. 37:9). Sale to KGSW-TV Inc. (Providence Journal Broadcasting) by Coronado Communications Co. approved by FCC December 22, 1992. Began operation as KASA-TV, Ch. 2 on April 5, 1993. Suspended operation September 6, 1992 pending grant of assignment to KGSW-TV. Sale to Coronado Communications Co. approved by FCC March 7, 1988. Sale to Channel 2 Associates by New Mexico Media Co. approved by FCC February 29, 1984.

Represented (sales): TeleRep Inc.

Represented (legal): Wiley, Rein & Fielding.

Represented (engineering): Smith & Fisher.

Personnel:

Eric Steffens, President & General Manager.

Mark Gardner, Operations Director.

Rosalie Drake, General Sales Manager.

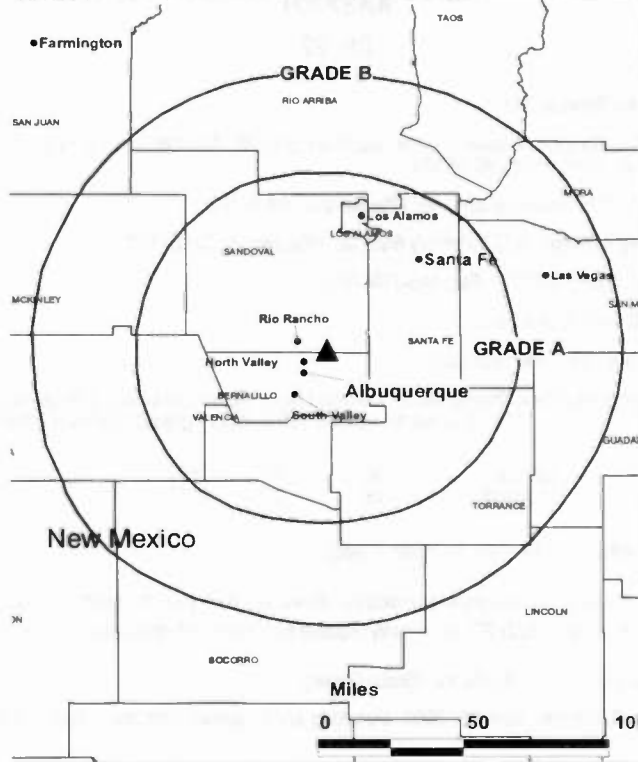
Lisa Girard, Local Sales Manager.

Kathy Iskow, National Sales Manager.

Dudley Bullock, Chief Engineer.

Marsha Pollaro, Program Director.

KASA-TV BPCT-920723KG GRANTED: 12/22/92



© 2005 Warren Communications News

Brian Anderson, Promotions Director.

Anne Crowe, Traffic Manager.

Allen Canfield, Human Resources Director.

Rates: On request.

City of License: Santa Fe. **Station DMA:** Albuquerque-Santa Fe, NM. **Rank:** 47.

Circulation © 2004 Nielsen. Coverage based on Nielsen study.

GrandTotal	Cable TV Households	Non-cable TV Households	Total TV Households
Estimated Station Totals *	323,390	305,380	628,770
Average Weekly Circulation (2004)	153,627	129,685	283,312
Average Daily Circulation (2004)			107,909
Station DMA Total	Cable TV Households	Non-cable TV Households	Total TV Households
Estimated Station Totals *	320,140	292,760	612,900
Average Weekly Circulation (2004)	152,925	128,250	281,175
Average Daily Circulation (2004)			107,511
Other DMA Total	Cable TV Households	Non-cable TV Households	Total TV Households
Estimated Station Totals *	3,250	12,620	15,870
Average Weekly Circulation (2004)	702	1,435	2,137
Average Daily Circulation (2004)			398

*Estimated station totals are sums of the Nielsen TV and Cable TV household estimates for each county in which the station registers viewing of more than 5% as per the Nielsen Survey Methods.

KOBG-TV
Ch. 6
(Satellite of KOB-TV, Albuquerque)

Network Service: NBC.

Licensee: KOB-TV LLC, 3415 University Ave., St. Paul, MN 55114.

Studio: 4 Broadcast Plaza SW, Albuquerque, NM 87104.

Mailing Address: Box 1351, Albuquerque, NM 87103.

Phone: 505-243-4411. **Fax:** 505-764-2522.

E-mail: sraybon@kobtv.com

Web Site: http://www.kobtv.com

Technical Facilities: Channel No. 6 (82-88 MHz). Authorized power: 6-kw visual.
 Antenna: 1647-ft above av. terrain, 190-ft. above ground, 8291-ft. above sea level.

Latitude 32° 51' 49"
 Longitude 108° 14' 27"

Transmitter: Pinos Altos Mountain.

Note: Latitude and longitude coordinates shown are based on the North American Datum of 1927 (NAD 27) as currently required by the Mass Media Bureau of the FCC.

Ownership: Hubbard Broadcasting Inc. (Group Owner).

Represented (sales): Petry Television Inc.

Represented (legal): Fletcher, Heald & Hildreth PLC.

Represented (engineering): du Treil, Lundin & Rackley Inc.

Personnel:

Mike Burgess, Vice President & General Manager.

Girard Demarest, Promotion Manager.

Bernadette Himeur, Traffic Manager.

Susan Connor, Station Manager.

Barbara Wagener, General Sales Manager.

Sue Raybon, Local Sales Manager.

Jerry Danziger, Vice Chairman.

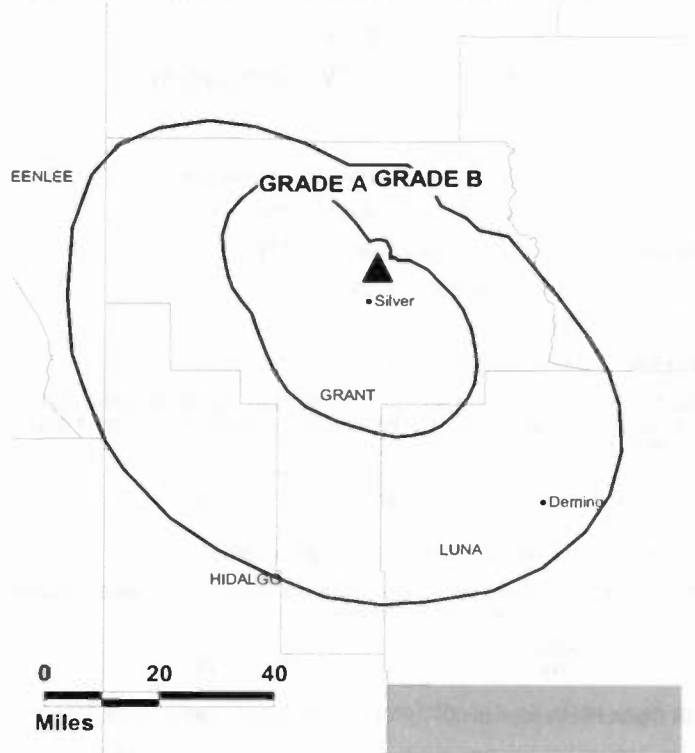
Sean Anker, Chief Engineer & Production Manager.

Dru Felt, Business Manager.

Juanita Garay, Program Coordinator.

Rates: On request.

KOBG-TV BMPCT-20000908ABV GRANTED: 4/4/01



© 2005 Warren Communications News

City of License: Silver City. **Station DMA:** Albuquerque-Santa Fe, NM. **Rank:** 47.

Circulation © 2004 Nielsen. Coverage based on Nielsen study.

GrandTotal	Cable TV Households	Non-cable TV Households	Total TV Households
Estimated Station Totals *	5,050	6,680	11,730
Average Weekly Circulation (2004)	2,111	2,759	4,870
Average Daily Circulation (2004)			2,264
Station DMA Total	Cable TV Households	Non-cable TV Households	Total TV Households
Estimated Station Totals *	5,050	6,680	11,730
Average Weekly Circulation (2004)	2,111	2,759	4,870
Average Daily Circulation (2004)			2,264

*Estimated station totals are sums of the Nielsen TV and Cable TV household estimates for each county in which the station registers viewing of more than 5% as per the Nielsen Survey Methods.

New Mexico — Silver City

KOVT Ch. 10 (Satellite of KOAT-TV, Albuquerque)

Network Service: ABC.

Licensee: KOAT Hearst-Argyle Television Inc., 888 7th Ave, New York, NY 10106.

Studio: 3801 Carlisle Blvd. NE, Albuquerque, NM 87107.

Mailing Address: Box 25982, Albuquerque, NM 87125.

Phone: 505-884-7777. **Fax:** 505-884-6282.

E-mail: dbrown@hearst.com

Web Site: <http://www.thenewmexicochannel.com>

Technical Facilities: Channel No. 10 (192-198 MHz). Authorized power: 8.71-kw visual, 0.87-kw aural. Antenna: 1590-ft above av. terrain, 111-ft. above ground, 8226-ft. above sea level.

Latitude	32°	51'	46"
Longitude	108°	14'	28"

Transmitter: Pinos Altos Mountain, 1.2-mi. W of Pinos Altos.

Digital Facilities: Channel No. 12 (204-210 MHz). Power: 62-kw visual. Antenna: 1591-ft above av. terrain, 112-ft. above ground.

Latitude	32°	51'	46"
Longitude	108°	14'	28"

FCC Digital File Number: BPCDT-19991101AEO. Granted: September 28, 2001.

Note: Latitude and longitude coordinates shown are based on the North American Datum of 1927 (NAD 27) as currently required by the Mass Media Bureau of the FCC.

Multichannel TV Sound: Stereo only.

News Services: UPI, CNN Newsource, AP, ABC NewsOne.

Ownership: Hearst-Argyle Television Inc. (Group Owner).

Began Operation: September 10, 1987.

Represented (sales): Eagle Television.

Represented (legal): Brooks, Pierce, McLendon, Humphrey & Leonard.

Represented (engineering): Denny & Associates PC.

Personnel:

Mary Lynn Roper, President & General Manager.

Brian Bouloy, Production Manager.

Jennifer Krisco, Creative Services Director.

Debbie Apodaca, Traffic Manager.

Laura Hargis, General Sales Manager.

Frank Montoya, Local Sales Manager.

Melissa Coburn, National Sales Manager.

Sue Stephens, News Director.

Andrew Vrees, Assistant News Director.

KOVT BPCT-850607KT GRANTED: 6/7/85



© 2005 Warren Communications News

Dan Brown, Chief Engineer.

John Sylvester, Business Manager.

John Trambley, Program Director.

Rates: On request.

City of License: Silver City. **Station DMA:** Albuquerque-Santa Fe, NM. **Rank:** 47.

Circulation © 2004 Nielsen. Coverage based on Nielsen study.

GrandTotal	Cable TV Households	Non-cable TV Households	Total TV Households
Estimated Station Totals *	5,050	6,680	11,730
Average Weekly Circulation (2004)	3,505	2,886	6,391
Average Daily Circulation (2004)			4,082
Station DMA Total	Cable TV Households	Non-cable TV Households	Total TV Households
Estimated Station Totals *	5,050	6,680	11,730
Average Weekly Circulation (2004)	3,505	2,886	6,391
Average Daily Circulation (2004)			4,082

*Estimated station totals are sums of the Nielsen TV and Cable TV household estimates for each county in which the station registers viewing of more than 5% as per the Nielsen Survey Methods.

KOVT-DT
Ch. 12

Network Service: ABC.

Grantee: KOAT Hearst-Argyle Television Inc., 3801 Carlisle NE, Albuquerque, NM 87107.

Studio: 3801 Carlisle NE, Albuquerque, NM 87107.

Mailing Address: Box 25982, Albuquerque, NM 87125.

Phone: 505-884-7777. **Fax:** 505-884-6282.

E-mail: dbrown@hearst.com

Web Site: <http://www.thenewmexicochannel.com>

Technical Facilities: Channel No. 12 (204-210 MHz). Authorized power: 62-kw visual. Antenna: 1591-ft above av. terrain, 112-ft. above ground.

Latitude	32°	51'	46"
Longitude	108°	14'	28"

Note: Latitude and longitude coordinates shown are based on the North American Datum of 1927 (NAD 27) as currently required by the Mass Media Bureau of the FCC.

Ownership: Hearst-Argyle Television Inc. (Group Owner).

Began Operation: Station operating under Special Temporary Authority; no on-air date

Personnel:

Mary Lynn Roper, President & General Manager.

Brian Bouloy, Production Manager.

Jennifer Krisco, Creative Services Director.

Debbie Apodaca, Traffic Manager.

Laura Hargia, General Sales Manager.

Frank Montoy, Local Sales Manager.

Melissa Coburn, National Sales Manager.

Sue Stephens, News Director.

Andrew Vrees, Assistant News Director.

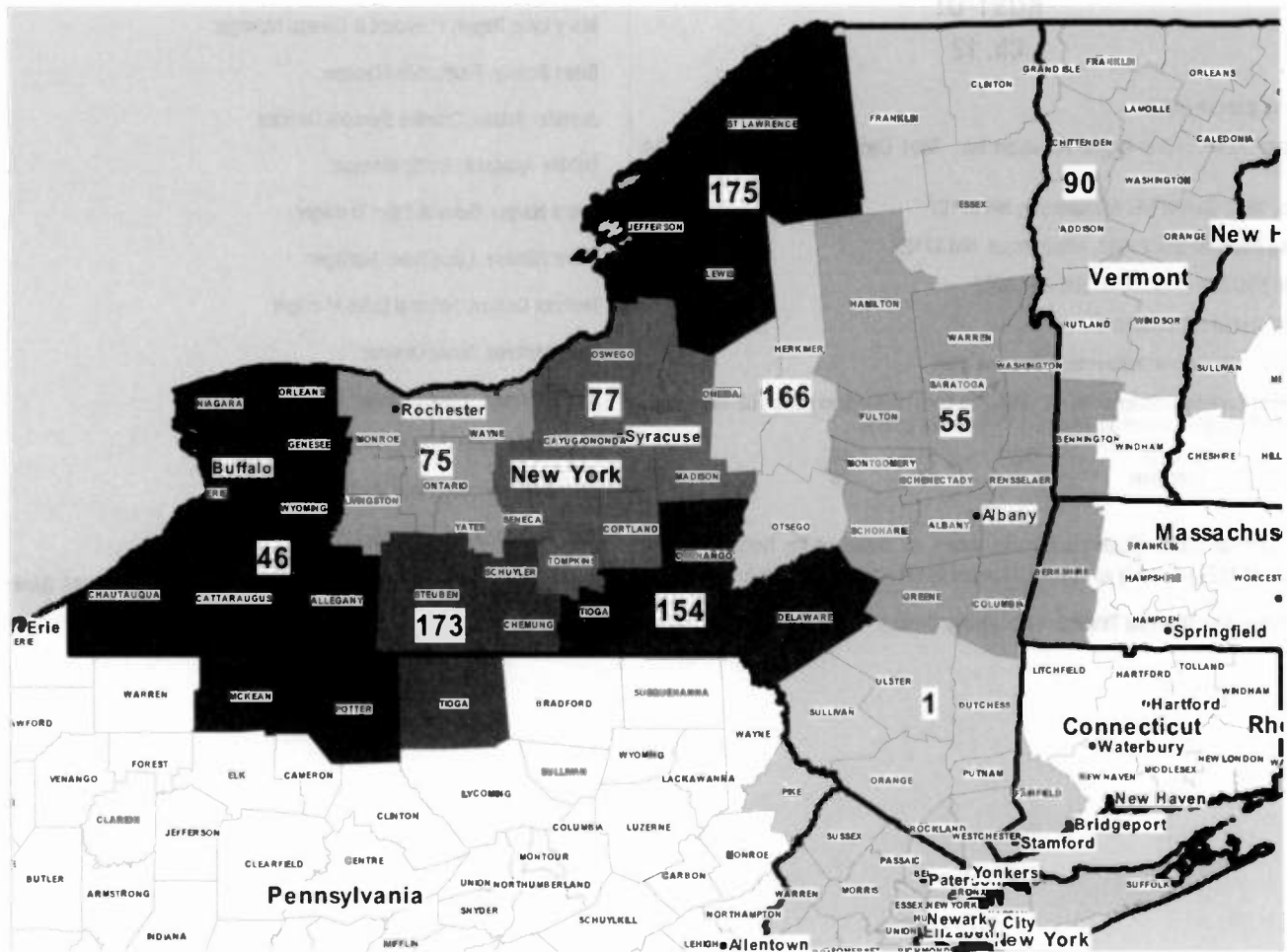
Dan Brown, Chief Engineer.

John Sylvester, Business Manager.

John Trambley, Program Director.

City of License: Silver City. **Station DMA:** Albuquerque-Santa Fe, NM. **Rank:** 47.

Nielsen Data: Not available.



© 2005 Warren Communications News

MARKET	NIelsen DMA TV HOUSEHOLDS	RANK	MARKET AREA COMMERCIAL STATIONS
New York, NY	7,355,710	1	WABC-DT (45); WABC-TV (7); WCBS-DT (56); WCBS-TV (2); WFTY-DT (23); WFTY-TV (67); WFUT (68); WLNY-DT (57); WLNY (55); WMBC-DT (18); WMBC-TV (63); WNBC-DT (28); WNBC (4); WNJU (47); WNYW-DT (44); WNYW (5); WPXI-DT (33); WPXI (11); WPXN-TV (31); WRNN-DT (48); WSAH (43); WTBY-DT (27); WTBY-TV (54); WWOR-TV (9); WXTV-DT (40); WXTV (41)
Buffalo, NY	651,970	46	WGRZ-DT (33); WGRZ-TV (2); WIVB-DT (39); WIVB-TV (4); WKBW-TV (7); WNGS (67); WNLO-DT (32); WNLO (23); WNYB (26); WNYO-TV (49); WPXJ-TV (51); WUTV (29)
Albany-Schenectady-Troy, NY	555,640	55	WCDC-DT (36); WCDC (19); WEWB (45); WNYA (51); WNYT-DT (12); WNYT (13); WRGB-DT (39); WRGB (6); WTEN (10); WXXA-TV (23); WYPX (55)
Rochester, NY	396,880	75	WHEC-DT (58); WHEC-TV (10); WOKR-DT (59); WOKR (13); WROC-DT (45); WROC-TV (8); WUHF (31)
Syracuse, NY	395,400	77	WIXT-TV (9); WNYI (52); WNYS-TV (43); WSPX-TV (56); WSTM-DT (54); WSTM-TV (3); WSYT-DT (19); WSYT (68); WTVH (5)
Burlington, VT-Plattsburgh, NY	329,200	90	WCAX-TV (3); WFFF-TV (44); WNNE-DT (25); WNNE (31); WPTZ-DT (14); WPTZ (5); WVNY (22)
Binghamton, NY	141,350	154	WBNG-DT (7); WBNG-TV (12); WICZ-TV (40); WIVT (34)
Utica, NY	106,690	166	WFXV (33); WKTV (2); WUTR-DT (30); WUTR (20)
Elmira (Coming), NY	98,270	173	WENY-TV (36); WETM-TV (18); WYDC-DT (50); WYDC (48)
Watertown, NY	94,390	175	WWNY-DT (35); WWNY-TV (7); WWTI-DT (21); WWTI (50)

New York *Digital* Station Totals as of December 1, 2004

	VHF	UHF	TOTAL
Commercial Television	2	24	26
Educational Television	0	8	8
	2	32	34

New York Analog Station Totals as of December 1, 2004

	VHF	UHF	TOTAL
Commercial Television	22	28	50
Educational Television	1	11	12
	23	39	62

New York — Albany

WTEN

Ch. 10

(Operates satellite WDCD, Adams)

Network Service: ABC.

Licensee: Young Broadcasting of Albany Inc., 599 Lexington Ave., 47th Floor, New York, NY 10022.

Studio: 341 Northern Blvd., Albany, NY 12204.

Mailing Address: 341 Northern Blvd., Albany, NY 12204.

Phone: 518-436-4822. **Fax:** 518-426-4792.

E-mail: bob.peterson@wten.com

Web Site: http://www.abc10.com

Technical Facilities: Channel No. 10 (192-198 MHz). Authorized power: 200-kw visual, 20-kw aural. Antenna: 1000-ft above av. terrain, 275-ft. above ground, 1805-ft. above sea level.

Latitude 42° 38' 15"
Longitude 73° 59' 54"

Transmitter: Beaver Dam Rd., Helderberg Mountain, New Scotland.

Digital Facilities: Channel No. 26 (542-548 MHz). Power: 950-kw max. visual, aural. Antenna: 1017-ft above av. terrain, 269-ft. above ground, 1798-ft. above sea level.

Latitude 42° 38' 14"
Longitude 73° 59' 55"

FCC Digital File Number: BPCDT-19991027ABZ. Granted: August 16, 2004.

Note: Latitude and longitude coordinates shown are based on the North American Datum of 1927 (NAD 27) as currently required by the Mass Media Bureau of the FCC.

Satellite Earth Stations: Transmitter RCA; Andrew, 4.5-meter C-band; Vertex, 4.6-meter Ku-band; Andrew, 7.3-meter C-band; Harris, 9-meter C-band; M/A-Com, Harris, Avantek receivers.

News Services: Weather Services Inc., Sports News Satellite, CNN Newsource, AP, ABC NewsOne.

Ownership: Young Broadcasting Inc. (Group Owner).

Began Operation: October 14, 1953. As WROW-TV, sale of 83.4% to Lowell Thomas-Frank Smith group approved by FCC November 3, 1954 (Television Digest, Vol. 10:42, 45). Station switched from Ch. 41 and changed call letters to WDCD December 1, 1957 (Vol. 13:49). Sale by Capital Cities Broadcasting approved by FCC February 24, 1971 (Vol. 10:17; 11:9). Sale to Knight-Ridder by John B. Poole, et al., approved by FCC December 21, 1977 (Vol. 17:26). Sale to Young Broadcasting by Knight-Ridder approved by FCC August 24, 1989 (Vol. 29:13).

Represented (sales): Adam Young Inc.

Represented (legal): Wiley, Rein & Fielding.

Represented (engineering): Smith & Fisher.

Personnel:

Rene LaSpina, General Manager.

Connie Scott, Business Manager.

Vera Hope, General Sales Manager.

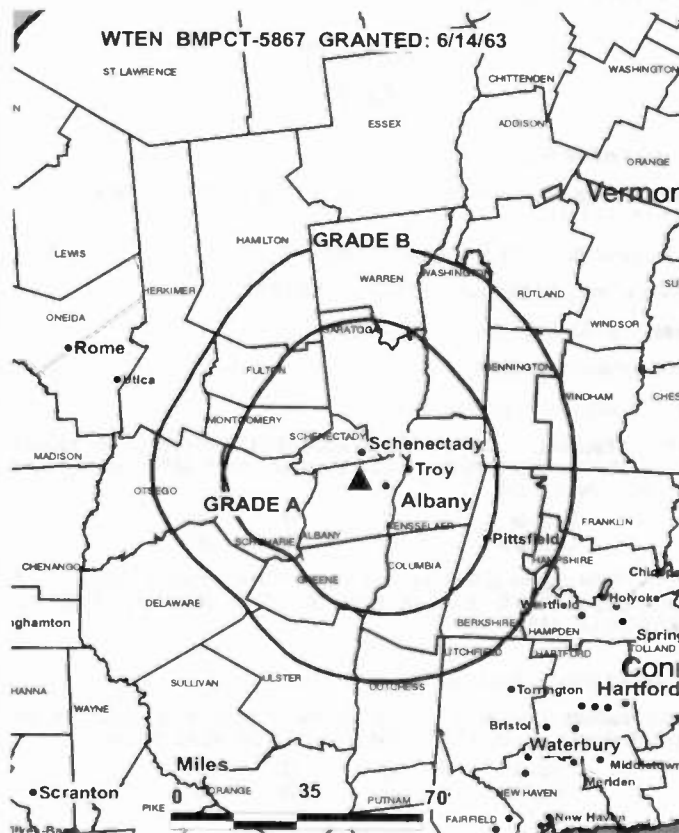
Linda Scutari, Local Sales Manager.

Mike Bruno, National Sales Manager.

Rob Puglisi, News Director.

Susan Eve LeClair, Public Service Coordinator.

Skeeter Lansing, Chief Engineer.



© 2005 Warren Communications News

Terry Kowalski, Marketing & Promotions Director.

Lynn Riley, Production Manager.

Jason Pallante, Senior Promotion Producer & Internet Director.

Dan Murphy, Sports Director.

Rates: On request.

City of License: Albany. **Station DMA:** Albany-Schenectady-Troy, NY. **Rank:** 55.

Circulation © 2004 Nielsen. Coverage based on Nielsen study.

GrandTotal	Cable	Non-cable	Total
	TV Households	TV Households	TV Households
Estimated Station Totals *	501,150	174,050	675,200
Average Weekly Circulation (2004)	285,355	61,435	346,790
Average Daily Circulation (2004)			174,772
Station DMA Total	Cable	Non-cable	Total
	TV Households	TV Households	TV Households
Estimated Station Totals *	430,350	109,860	540,210
Average Weekly Circulation (2004)	274,862	56,257	331,119
Average Daily Circulation (2004)			168,829
Other DMA Total	Cable	Non-cable	Total
	TV Households	TV Households	TV Households
Estimated Station Totals *	70,800	64,190	134,990
Average Weekly Circulation (2004)	10,493	5,178	15,671
Average Daily Circulation (2004)			5,943

*Estimated station totals are sums of the Nielsen TV and Cable TV household estimates for each county in which the station registers viewing of more than 5% as per the Nielsen Survey Methods.

WXXA-TV
Ch. 23

Network Service: FOX.

Licensee: Clear Channel Radio Licenses Inc., 200 Concord Plaza, Suite 600, San Antonio, TX 78216.

Studio: 28 Corporate Circle, Albany, NY 12203.

Mailing Address: 28 Corporate Circle, Albany, NY 12203.

Phone: 518-862-2323. **Fax:** 518-862-0865.

E-mail: jeffwhitson@clearchannel.com

Web Site: http://www.fox23news.com

Technical Facilities: Channel No. 23 (524-530 MHz). Authorized power: 3020-kw visual, 302-kw aural. Antenna: 1200-ft above av. terrain, 465-ft. above ground, 2119-ft. above sea level.

Latitude 42° 37' 01"
Longitude 74° 00' 46"

Holds CP for change to 3675-kw max. visual, 1191-ft above av. terrain, 421-ft. above ground, 2066-ft. above sea level; lat. 42° 37' 00", long. 74° 00' 45", BPCT-20010418AAC.

Transmitter: Camp Pinnacle Rd., New Scotland.

Digital Facilities: Channel No. 7 (174-180 MHz). Power: 10-kw visual. Antenna: 1424-ft above av. terrain, 489-ft. above ground, 2270-ft. above sea level.

Latitude 42° 37' 31"
Longitude 74° 00' 38"

FCC Digital File Number: BPCDT-19991027ABR. (pending).

Note: Latitude and longitude coordinates shown are based on the North American Datum of 1927 (NAD 27) as currently required by the Mass Media Bureau of the FCC.

Multichannel TV Sound: Stereo only.

Satellite Earth Stations: Transmitter Townsend; AFC, 3.7-meter Ku-band; Andrew, 4.5-meter C-band; Andrew, 7-meter C-band; Andrew receivers.

Ownership: Clear Channel Communications Inc. (Group Owner).

Began Operation: July 30, 1982. Sale to Heritage Broadcasting Group by James D. Boaz, et al., approved by FCC September 12, 1986 (Television Digest, Vol. 26:30). Sale to Clear Channel Television by Heritage Broadcasting Group approved by FCC November 22, 1994 (Vol. 34:38).

Represented (sales): Millennium Sales & Marketing.

Represented (legal): Kenneth E. Wyker.

Personnel:

Jeffrey Whitson, President & General Manager.

Keith Moran, Marketing Director.

Joanne LaPorta, Promotion Director.

Ardelle Hirsch, Public Affairs Director.

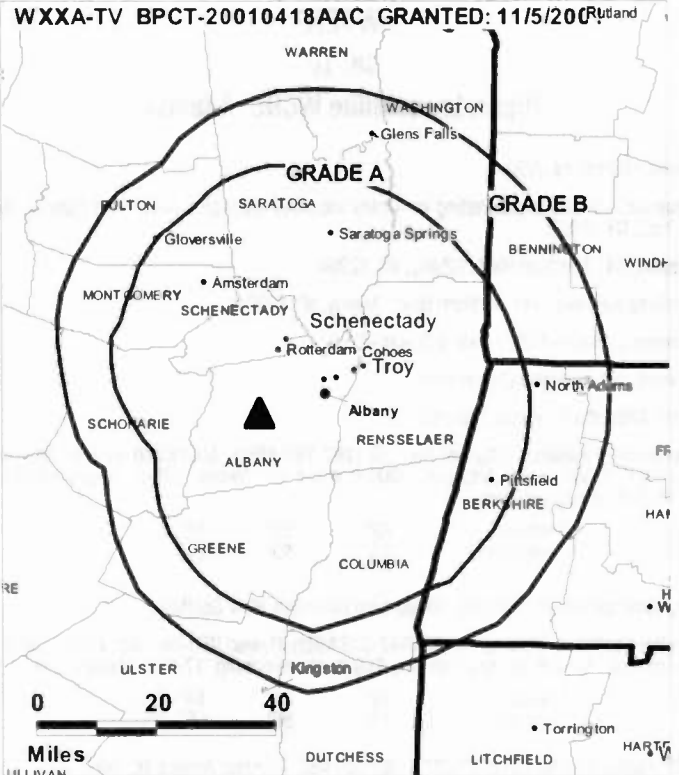
Art Hunsinger, Operations Manager.

Chuck Hunt, Sales Director.

Bob Hess, Local Sales Manager.

Dan Scher, National Sales Manager.

Gene Ross, News Director.



© 2005 Warren Communications News

Sargent Cathrall, Chief Engineer.

Christine Fico, Business Manager.

Paul Pelliccia, Program Director.

Rates: On request.

City of License: Albany. **Station DMA:** Albany-Schenectady-Troy, NY. **Rank:** 55.

Circulation © 2004 Nielsen. Coverage based on Nielsen study.

GrandTotal	Cable TV Households	Non-cable TV Households	Total TV Households
Estimated Station Totals *	430,350	130,740	561,090
Average Weekly Circulation (2004)	217,144	37,461	254,605
Average Daily Circulation (2004)			96,126
Station DMA Total	Cable TV Households	Non-cable TV Households	Total TV Households
Estimated Station Totals *	430,350	106,280	536,630
Average Weekly Circulation (2004)	217,144	35,807	252,951
Average Daily Circulation (2004)			96,044
Other DMA Total	Cable TV Households	Non-cable TV Households	Total TV Households
Estimated Station Totals *	0	24,460	24,460
Average Weekly Circulation (2004)	0	1,654	1,654
Average Daily Circulation (2004)			82

*Estimated station totals are sums of the Nielsen TV and Cable TV household estimates for each county in which the station registers viewing of more than 5% as per the Nielsen Survey Methods.

New York — Albany-Schenectady

WEWB-TV

Ch. 45

Network Service: WBN.

Licensee: WEWB LLC, 75 William T. Morrissey Blvd., Boston, MA 02125.

Studio: 14 Corporate Woods Blvd., Suite 201, Albany, NY 12211.

Mailing Address: 14 Corporate Woods Blvd., Suite 201, Albany, NY 12211.

Phone: 518-431-3150. **Fax:** 518-431-3155.

E-mail: dhoward@tribune.com

Web Site: http://www.wb45.com

Technical Facilities: Channel No. 45 (656-662 MHz). Authorized power: 2950-kw max. visual, 295-kw aural. Antenna: 1110-ft above av. terrain, 151-ft. above ground, 1961-ft. above sea level.

Latitude 42° 37' 37"
Longitude 74° 00' 40"

Holds CP for change to 1355-ft above av. terrain, 413-ft. above ground, 2195-ft. above sea level; lat. 42° 37' 31", long. 74° 00' 38", BPCT-20020213AAL.

Transmitter: 0.2-mi. W of Pinnacle Rd., approx. 1-mi. S of intersection with Beaver Dam Rd.

Digital Facilities: Channel No. 43 (644-650 MHz). Power: 676-kw max. visual. Antenna: 1355-ft above av. terrain, 413-ft. above ground, 2194-ft. above sea level.

Latitude 42° 37' 31"
Longitude 74° 00' 38"

FCC Digital File Number: BPCDT-990830AAW. (pending).

Note: Latitude and longitude coordinates shown are based on the North American Datum of 1927 (NAD 27) as currently required by the Mass Media Bureau of the FCC.

Satellite Earth Stations: Transmitter RCA; Comtech, 3.8-meter; Andrew, 10-meter; Standard Agile Omni, Scientific-Atlanta receivers.

Ownership: Tribune Broadcasting Co. (Group Owner).

Began Operation: December 3, 1984. Originally commercial station WUSV. Transfer of control to U. Bertram Ellis Jr. approved by FCC July 3, 1986 but not consummated. Sale by Union Street Video Inc., Debtor-in-Possession, to WMHT Educational Telecommunications approved by FCC July 24, 1987 (Television Digest, Vol 27:22). Suspended operation July 31, 1991. Resumed operation September 27, 1993. Sale to Sinclair Communications Inc. and subsequent operation as a commercial station approved by FCC December 30, 1998; but application was later withdrawn. Sale to present owner by WMHT Educational Telecommunications and subsequent operation as a commercial station approved by FCC September 3, 1999 (Vol. 39:22).

Personnel:

Diane Howard, Vice President & General Manager.

Rob Croteau, Local & Regional Sales Manager.

Joe Whalen, National Sales Manager.

Franco LaPietra, Chief Engineer.

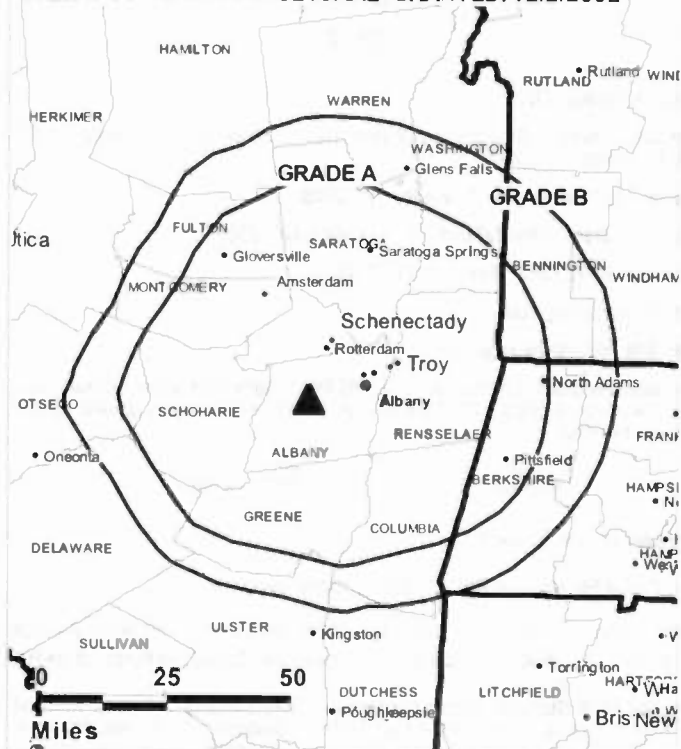
Thomas Pappas, Finance Director.

Steven Ratner, Creative Services & Program Director.

Lisa Henderson, Marketing & Public Relations Director.

Christine Boisvert, Director of Sales Development.

WEWB-TV BPCT-20020213AAL GRANTED: 12/2/2002



Ruth Stroman, Traffic Manager.

Jennifer Coletti, Human Resources Director.

City of License: Schenectady. **Station DMA:** Albany-Schenectady-Troy, NY.

Rank: 55.

Circulation © 2004 Nielsen. Coverage based on Nielsen study.

GrandTotal	Cable TV Households	Non-cable TV Households	Total TV Households
Estimated Station Totals *	439,800	99,250	539,050
Average Weekly Circulation (2004)	116,537	21,739	138,276
Average Daily Circulation (2004)			41,642
Station DMA Total	Cable TV Households	Non-cable TV Households	Total TV Households
Estimated Station Totals *	430,350	92,020	522,370
Average Weekly Circulation (2004)	115,790	21,370	137,160
Average Daily Circulation (2004)			41,500
Other OMA Total	Cable TV Households	Non-cable TV Households	Total TV Households
Estimated Station Totals *	9,450	7,230	16,680
Average Weekly Circulation (2004)	747	369	1,116
Average Daily Circulation (2004)			142

*Estimated station totals are sums of the Nielsen TV and Cable TV household estimates for each county in which the station registers viewing of more than 5% as per the Nielsen Survey Methods.

New York — Albany-Schenectady-Troy

WRGB
Ch. 6

Network Service: CBS.

Licensee: Freedom Broadcasting of New York Licensee LLC, 1400 Balltown Rd., Schenectady, NY 12309.

Studio: 1400 Balltown Rd., Niskayana, NY 12309.

Mailing Address: 1400 Balltown Rd., Niskayana, NY 12309.

Phone: 518-346-6666. **Fax:** 518-346-6249.

E-mail: tlong@wrgb.com

Web Site: http://www.wrgb.com

Technical Facilities: Channel No. 6 (82-88 MHz). Authorized power: 93-kw visual, 11-kw aural. Antenna: 1020-ft above av. terrain, 314-ft. above ground, 1830-ft. above sea level.

Latitude	42°	38'	12"
Longitude	73°	59'	45"

Transmitter: New Scotland.

FCC Digital File Number: BPCDT-19991029ADH. (pending).

Note: Latitude and longitude coordinates shown are based on the North American Datum of 1927 (NAD 27) as currently required by the Mass Media Bureau of the FCC.

Satellite Earth Stations: Transmitter Harris; Scientific-Atlanta, 4.5-meter Ku-band; Scientific-Atlanta, 4.5-meter C-band; Radlacion Systems Inc., 5-meter KC-band; Scientific-Atlanta, 7-meter C-band; Standard Components, Scientific-Atlanta receivers.

SNG Mobile Dish: Vertex, 2.4-meter Ku-band.

News Services: CNN Newsource, CBS Newspath, AP.

Ownership: Freedom Communications Holdings Inc. (Group Owner).

Began Operation: December 1, 1947. Originally began as experimental station WGY in 1928; on air since November 6, 1939. Sale to Unicom Inc. by General Electric Broadcasting Co. approved by FCC June 30, 1983 (Television Digest, Vol. 22:48; 23:18). Sale to Freedom Broadcasting Inc. approved by FCC January 6, 1986 (Vol. 25:31, 44). Sale to present owner by Freedom Broadcasting Inc. approved by FCC April 1, 2004.

Represented (sales): TeleRep Inc.

Represented (legal): Latham & Watkins.

Represented (engineering): du Treil, Lundin & Rackley Inc.

Personnel:

Bob Furlong, Vice President, General Manager & Program Director.

Tim Pennings, Promotion Director.

Margaret Holmes, Production Manager.

Lisa Jackson, Creative Services Manager.

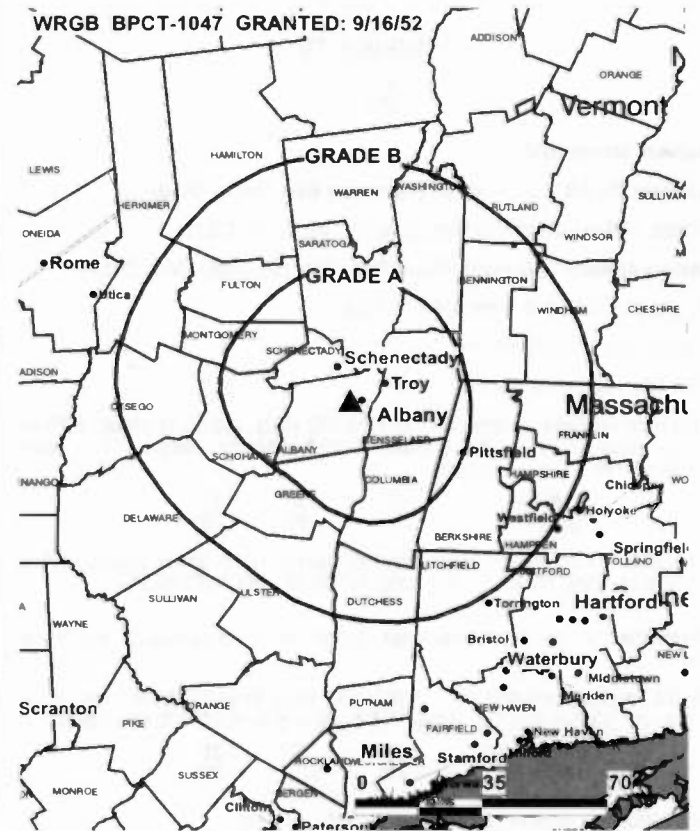
Karen Olmstead, Traffic Manager.

Matt Sames, General Sales Manager.

Bob Hewitt, National Sales Manager.

Beau Duffy, News Director.

Fred Lass, Engineering Director.



© 2005 Warren Communications News

Joe Rosemarino, Business Manager.

Rates: On request.

City of License: Schenectady. **Station DMA:** Albany-Schenectady-Troy, NY.

Rank: 55.

Circulation © 2004 Nielsen. Coverage based on Nielsen study.

GrandTotal	Cable TV Households	Non-cable TV Households	Total TV Households
Estimated Station Totals *	613,050	161,170	774,220
Average Weekly Circulation (2004)	338,963	66,697	405,660
Average Daily Circulation (2004)			210,346
Station DMA Total	Cable TV Households	Non-cable TV Households	Total TV Households
Estimated Station Totals *	430,350	109,860	540,210
Average Weekly Circulation (2004)	311,338	61,417	372,755
Average Daily Circulation (2004)			197,115
Other DMA Total	Cable TV Households	Non-cable TV Households	Total TV Households
Estimated Station Totals *	182,700	51,310	234,010
Average Weekly Circulation (2004)	27,625	5,280	32,905
Average Daily Circulation (2004)			13,231

*Estimated station totals are sums of the Nielsen TV and Cable TV household estimates for each county in which the station registers viewing of more than 5% as per the Nielsen Survey Methods.

WRGB-DT

Ch. 39

Network Service: CBS.

Grantee: Freedom Broadcasting of New York Licensee LLC, 1400 Balltown Rd., Schenectady, NY 12309.

Studio: 1400 Balltown Road, Niskayana, NY 12309.

Mailing Address: 1400 Balltown Rd., Schenectady, NY 12309.

Phone: 518-346-6666. **Fax:** 518-346-6249.

E-mail: tlong@wrgb.com

Web Site: <http://www.wrgb.com>

Technical Facilities: Channel No. 39 (320-626 MHz). Authorized power: 746-kw max. visual. Antenna: 1398-ft above av. terrain, 456-ft. above ground.

Latitude	42°	37'	31"
Longitude	74°	00'	38"

Note: Latitude and longitude coordinates shown are based on the North American Datum of 1927 (NAD 27) as currently required by the Mass Media Bureau of the FCC.

Ownership: Freedom Communications Holdings Inc.

Began Operation: Station operating under Special Temporary Authority; no on-air date

Represented (sales): TeleRep Inc.

Represented (legal): Latham & Watkins.

Personnel:

Bob Furlong, Vice President, General Manager & Program Director.

Tim Pennings, Promotion Director.

Margaret Holmes, Production Manager.

Lisa Jackson, Creative Services Manager.

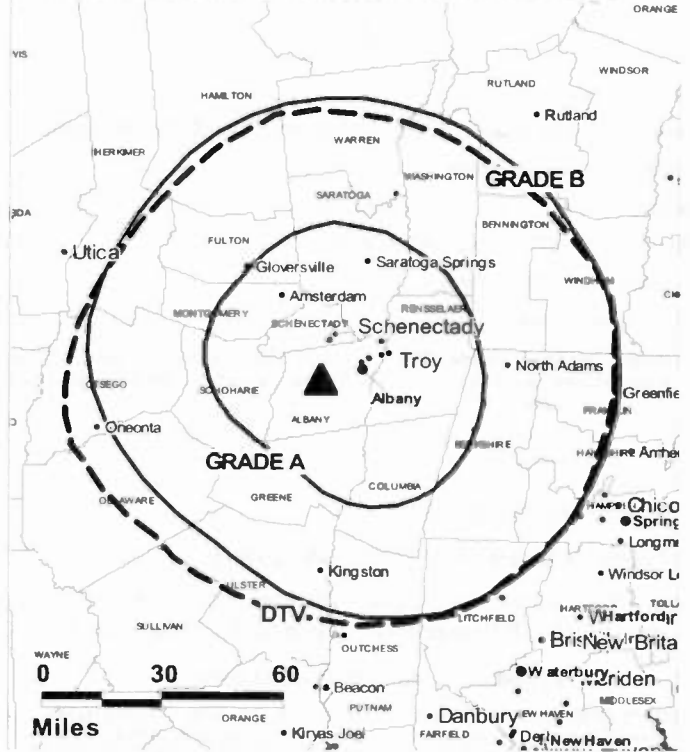
Karen Olmstead, Traffic Manager.

Matt Sames, General Sales Manager.

Bob Hewitt, National Sales Manager.

Beau Duffy, News Director.

WRGB-DT BPCDT-19991029ADH GRANTED: 2/1/2002



© 2005 Warren Communications News

Fred Lass, Engineering Director.

Joe Rosemarino, Business Manager.

City of License: Schenectady. **Station DMA:** Albany-Schenectady-Troy, NY.

Rank: 55.

Nielsen Data: Not available.

New York — Albany-Troy-Schenectady

WNYT
Ch. 13

Network Service: NBC.

Licensee: Hubbard Broadcasting Inc., 3415 University Ave., St. Paul, MN 55114.

Studio: 15 N. Pearl St., Albany, NY 12204.

Mailing Address: Box 4035, Albany, NY 12204.

Phone: 518-436-4791. **Fax:** 518-436-8524.

E-mail: comments@wnyt.com

Web Site: http://www.wnyt.com/

Technical Facilities: Channel No. 13 (210-216 MHz). Authorized power: 174-kw visual, 20.3-kw aural. Antenna: 1170-ft above av. terrain, 738-ft. above ground, 1688-ft. above sea level.

Latitude 42° 47' 08"
Longitude 73° 37' 44"

Transmitter: Bald Mountain, Brunswick.

FCC Digital File Number: BPCDT-20010328AAX. (pending).

Note: Latitude and longitude coordinates shown are based on the North American Datum of 1927 (NAD 27) as currently required by the Mass Media Bureau of the FCC.

Multichannel TV Sound: Stereo and separate audio program.

Satellite Earth Stations: Transmitter Harris; RCA, 3.6-meter Ku-band; Harris, 6.1-meter Ku-band; Scientific-Atlanta, 7-meter C-band; Scientific-Atlanta, M/A-Corn, Harris receivers.

SNG Mobile Dish: BAF 450B, 2.4-meter Ku-band.

News Services: NBC News Channel, Conus, CNN Newsource, AP.

Ownership: Hubbard Broadcasting Inc. (Group Owner).

Began Operation: February 19, 1954. Left air January 31, 1955. Resumed operation June 15, 1956, Stanley Warner Corp. having acquired 100% control by buying out Col. Harry Wilder group (Television Digest, Vol. 12:24). Transfer of control to Glen Alden Corp. approved by FCC December 22, 1967. Purchased by Sonderling Broadcasting Corp. January 1, 1969. Merger of Sonderling into Viacom approved by FCC November 6, 1979 (Vol. 18:12, 25, 41; 19:46). Sale to Hubbard Broadcasting Inc. by Viacom approved by FCC September 19, 1996 (Vol. 36:35).

Represented (sales): Petry Television Inc.

Personnel:

Stephen P. Baboulis, General Manager.

Tony McManus, Sales Director.

George DeGonzague, Local Sales Manager.

Debbie Reynolds, National Sales Manager.

S. Paul Conti Jr., News Director.

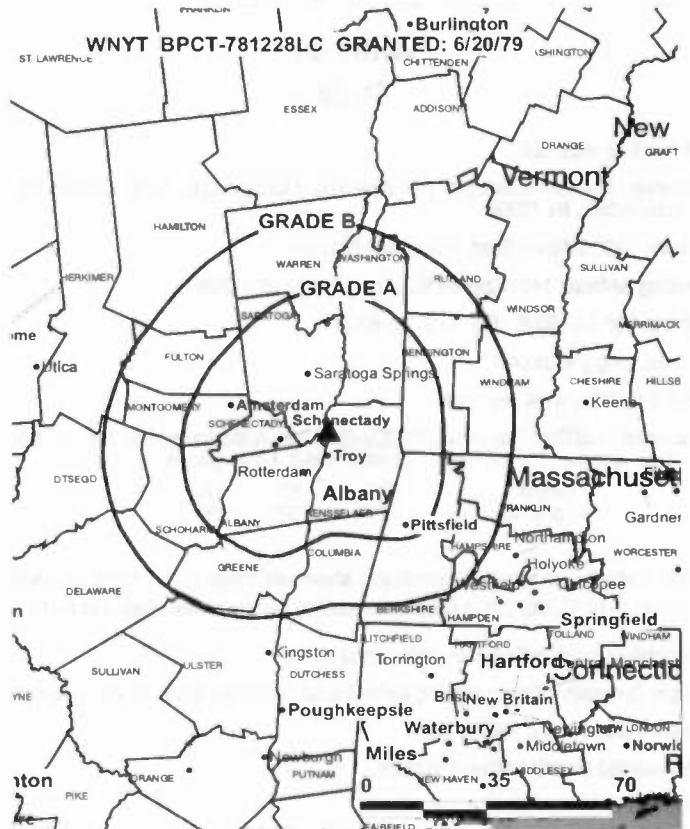
Richard E. Klein, Chief Engineer.

Tom Blau, Accounting Manager.

Maryann Ryan, Special Promotions & Program Director.

Steve Robbins, Production Director.

Rob Madeo, Creative Services Director.



© 2005 Warren Communications News

Stacy Nguyen, Traffic Manager.

Rates: On request.

City of License: Albany. **Station DMA:** Albany-Schenectady-Troy, NY. **Rank:** 55.

Circulation © 2004 Nielsen. Coverage based on Nielsen study.

GrandTotal	Cable TV Households	Non-cable TV Households	Total TV Households
Estimated Station Totals *	484,730	136,220	620,950
Average Weekly Circulation (2004)	328,197	60,632	388,829
Average Daily Circulation (2004)			223,593
Station DMA Total	Cable TV Households	Non-cable TV Households	Total TV Households
Estimated Station Totals *	430,350	109,860	540,210
Average Weekly Circulation (2004)	324,989	59,031	384,020
Average Daily Circulation (2004)			221,902
Other DMA Total	Cable TV Households	Non-cable TV Households	Total TV Households
Estimated Station Totals *	54,380	26,360	80,740
Average Weekly Circulation (2004)	3,208	1,601	4,809
Average Daily Circulation (2004)			1,691

*Estimated station totals are sums of the Nielsen TV and Cable TV household estimates for each county in which the station registers viewing of more than 5% as per the Nielsen Survey Methods.

New York — Albany-Troy-Schenectady

WNYT-DT

Ch. 12

Network Service: NBC.

Licensee: Hubbard Broadcasting Inc., 3415 University Ave., St. Paul, MN 55114.

Studio: 15 N. Pearl St., Albany, NY 12204.

Mailing Address: Box 4035, Albany, NY 12204.

Phone: 518-436-4791. **Fax:** 518-436-8524.

E-mail: comments@wnyt.com

Web Site: http://www.wnyt.com

Technical Facilities: Channel No. 12 (204-210 MHz). Authorized power: 9.1-kw visual. Antenna: 1430-ft above av. terrain, 489-ft. above ground, 2270-ft. above sea level.

Latitude	42°	37'	31"
Longitude	74°	00'	38"

Note: Latitude and longitude coordinates shown are based on the North American Datum of 1927 (NAD 27) as currently required by the Mass Media Bureau of the FCC.

Ownership: Hubbard Broadcasting Inc. (Group Owner).

Began Operation: Station operating; no on-air date

Represented (sales): Petry Television Inc.

Personnel:

Stephen P. Baboulis, General Manager.

Tony McManus, Sales Director.

George DeGonzague, Local Sales Manager.

Debbie Reynolds, National Sales Manager.

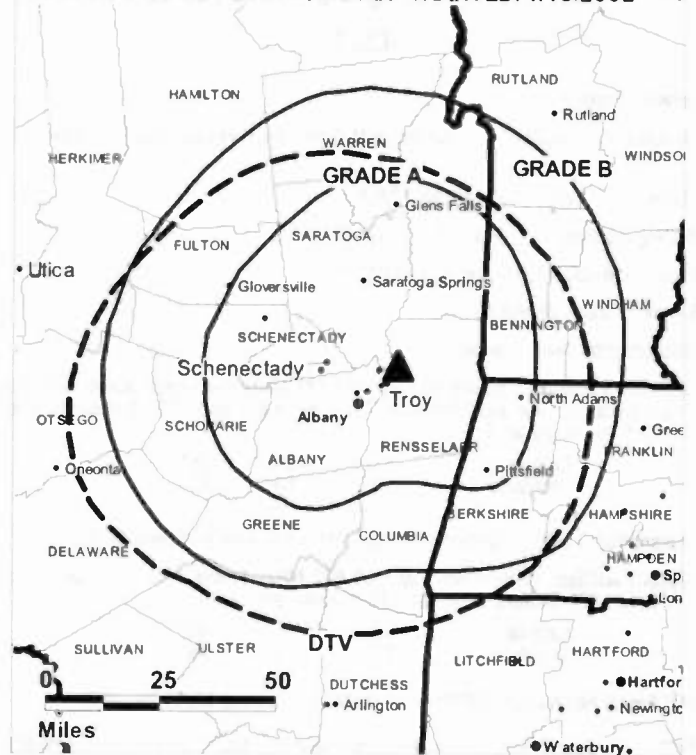
S. Paul Conti, Jr., News Director.

Richard E. Klein, Chief Engineer.

Tom Blau, Accounting Manager.

Maryann Ryan, Special Promotion and Program Director.

WNYT-DT BPCDT-20010328AAX GRANTED: 1/18/2002 ORA



Steve Robbins, Production Director.

Rob Madeo, Creative Services Director.

Stacy Nguyen, Traffic Manager.

City of License: Albany. **Station DMA:** Albany-Schenectady-Troy, NY. **Rank:** 55.

Nielsen Data: Not available.

New York — Amsterdam

WYPX
Ch. 55

Network Service: PAX.

Licensee: Paxson Albany License Inc., 601 Clearwater Park Rd., West Palm Beach, FL 33401.

Studio: 15 N. Pearl St., Albany, NY 12204.

Mailing Address: 15 N. Pearl St., Albany, NY 12204.

Phone: 518-436-4264. **Fax:** 518-436-1019.

E-mail: cushkow@wnyt.com

Web Site: http://www.pax.net

Technical Facilities: Channel No. 55 (716-722 MHz). Authorized power: 5000-kw max. visual, 500-kw aural. Antenna: 731-ft above av. terrain, 720-ft. above ground, 1472-ft. above sea level.

Latitude 42° 59' 05"
Longitude 74° 10' 49"

Transmitter: 0.1-mi. N of Montgomery County line, 0.4-mi. E of Hwy. 30, Perth.

Digital Facilities: Channel No. 50 (686-692 MHz). Power: 450-kw max. visual. Antenna: 679-ft above av. terrain, 675-ft. above ground.

Latitude 42° 59' 04"
Longitude 74° 10' 56"

FCC Digital File Number: BPCDT-19990924AAR. Granted: March 02, 2001.

Note: Latitude and longitude coordinates shown are based on the North American Datum of 1927 (NAD 27) as currently required by the Mass Media Bureau of the FCC.

Satellite Earth Station: Transmitter TTC; Paraclipse, 3.5-meter; M/A-Corn receivers.

Ownership: Paxson Communications Corp. (Group Owner).

Began Operation: December 14, 1987.

Personnel:

Charmaine Ushkow, General Manager.

Laura Dubossarsky, Business Manager.

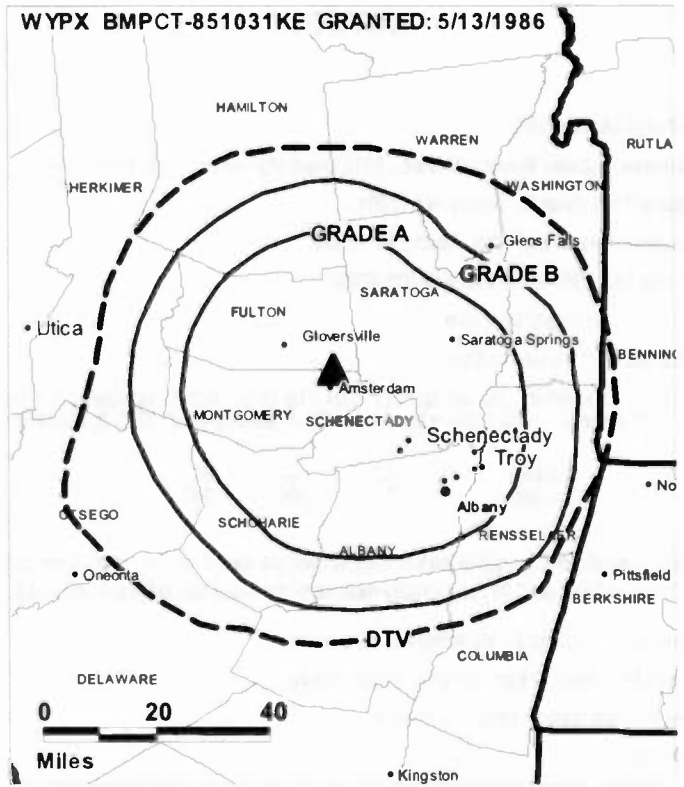
Claude Pine, Chief Engineer.

Renee Osterlitz, Traffic Manager.

Tony McManus, General Sales Manager.

Rates: On request.

City of License: Amsterdam. **Station DMA:** Albany-Schenectady-Troy, NY. **Rank:** 55.



© 2005 Warren Communications News

Circulation © 2004 Nielsen. Coverage based on Nielsen study.

GrandTotal	Cable TV Households	Non-cable TV Households	Total TV Households
Estimated Station Totals *	401,710	9,060	410,770
Average Weekly Circulation (2004)	39,175	1,756	40,931
Average Daily Circulation (2004)			9,898

Station DMA Total	Cable TV Households	Non-cable TV Households	Total TV Households
Estimated Station Totals *	401,710	9,060	410,770
Average Weekly Circulation (2004)	39,175	1,756	40,931
Average Daily Circulation (2004)			9,898

*Estimated station totals are sums of the Nielsen TV and Cable TV household estimates for each county in which the station registers viewing of more than 5% as per the Nielsen Survey Methods.

WPXJ-TV
Ch. 51

Network Service: PAX.

Licensee: Paxson Buffalo License Inc., 601 Clearwater Park Rd., West Palm Beach, FL 33401.

Studio: 259 Delaware Ave., Buffalo, NY 14202.

Mailing Address: 259 Delaware Ave., Buffalo, NY 14202.

Phone: 716-849-1818. **Fax:** 716-852-8288.

E-mail: barbaralipka@pax.net

Web Site: http://www.paxtv.com

Technical Facilities: Channel No. 51 (692-698 MHz). Authorized power: 4200-kw max. visual. Antenna: 909-ft above av. terrain, 974-ft. above ground, 1923-ft. above sea level.

Latitude 42° 53' 42"
Longitude 78° 00' 56"

Transmitter: Approx. 0.6-mi. SW of Roger & Perry Rds. intersection, N of Pavillion.

Digital Facilities: Channel No. 53 (704-710 MHz). Power: 800-kw max. visual. Antenna: 915-ft above av. terrain, 981-ft. above ground, 1932-ft. above sea level.

Latitude 42° 53' 42"
Longitude 78° 00' 56"

FCC Digital File Number: BPCDT-990326KE. (pending).

Note: Latitude and longitude coordinates shown are based on the North American Datum of 1927 (NAD 27) as currently required by the Mass Media Bureau of the FCC.

LMA: Local marketing agreement with WGRZ-TV (N), Buffalo.

Ownership: Paxson Communications Corp. (Group Owner).

Began Operation: September 1, 1998. Sale of permit from Fant Broadcasting Co. LLC to present owner approved by FCC July 15, 1997.

Represented (legal): Dow, Lohnes & Albertson PLLC.

Represented (engineering): duTreil, Lundin & Rackley Inc.

Personnel:

Jim Toellner, General Manager.

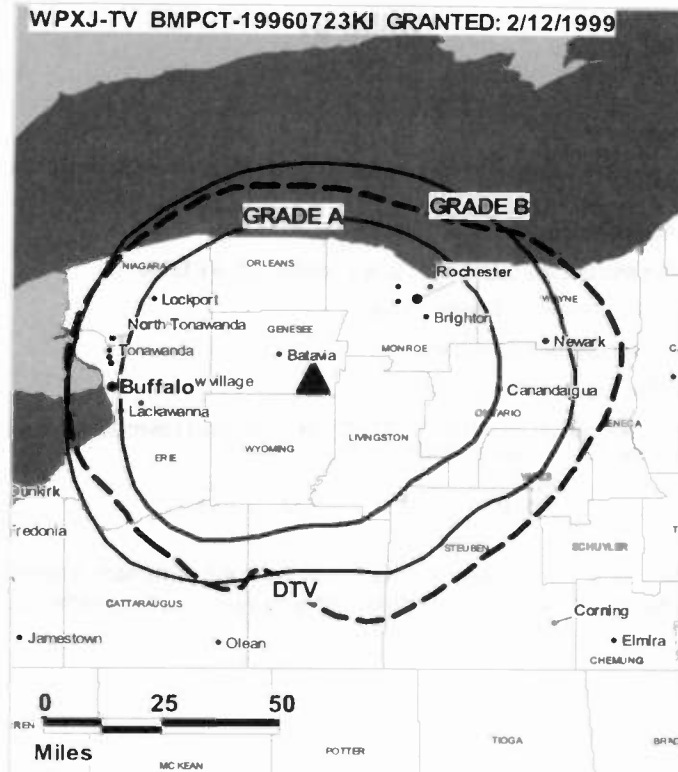
Don Angelo, Local Sales Manager.

Barb Lipka, Business Manager.

Lisa Stapley, Traffic Manager.

City of License: Batavia. **Station DMA:** Buffalo, NY. **Rank:** 46.

WPXJ-TV BMPCT-19960723KI GRANTED: 2/12/1999



© 2005 Warren Communications News

Circulation © 2004 Nielsen. Coverage based on Nielsen study.

GrandTotal	Cable TV Households	Non-cable TV Households	Total TV Households
Estimated Station Totals *	434,750	83,890	518,640
Average Weekly Circulation (2004)	46,072	8,238	54,310
Average Daily Circulation (2004)			12,705
Station OMA Total	Cable TV Households	Non-cable TV Households	Total TV Households
Estimated Station Totals *	421,180	20,500	441,680
Average Weekly Circulation (2004)	45,326	4,361	49,687
Average Daily Circulation (2004)			12,137
Other OMA Total	Cable TV Households	Non-cable TV Households	Total TV Households
Estimated Station Totals *	13,570	63,390	76,960
Average Weekly Circulation (2004)	746	3,877	4,623
Average Daily Circulation (2004)			568

*Estimated station totals are sums of the Nielsen TV and Cable TV household estimates for each county in which the station registers viewing of more than 5% as per the Nielsen Survey Methods.

New York — Binghamton

WBNG-DT

Ch. 7

Network Service: CBS.

Licensee: SJL Northeast License Subsidiary LLC, 633 Picacho Lane, Montecito, CA 93108.

Studio: 560 Columbia Dr., Suite 1, Johnson City, NY 13790.

Mailing Address: 560 Columbia Dr., Suite 1, Johnson City, NY 13790.

Phone: 607-729-8812. **Fax:** 607-797-6211.

E-mail: jmcnamara@wbngtv.com

Web Site: <http://www.wbng.com>

Technical Facilities: Channel No. 7 (174-180 MHz). Authorized power: 25-kw visual. Antenna: 1211-ft above av. terrain, 751-ft. above ground.

Latitude	42°	03'	31"
Longitude	75°	57'	06"

Note: Latitude and longitude coordinates shown are based on the North American Datum of 1927 (NAD 27) as currently required by the Mass Media Bureau of the FCC.

Ownership: SJL Communications LP (Group Owner).

Began Operation: September 9, 2003.

Represented (sales): TeleRep Inc.

Personnel:

Joseph McNamara, General Manager.

Bob Krummenacher, Local Sales Manager.

Denise Edmister, National Sales Manager.

Greg Catlin, News Director.

Michael Calkins, Chief Engineer.

Richard Steika, Business Manager.

Kate Garger, Program Director.

Aki Peterson, Creative Services Director & Production Manager.

Janet Heatherman, Traffic Manager.

City of License: Binghamton. **Station DMA:** Binghamton, NY. **Rank:** 154.

Nielsen Data: Not available.

olds
40
711
159

n which

WBNG-TV
Ch. 12

Network Service: CBS.

Licensee: SJL Northeast License Subsidiary, 633 Placcho Lane, Montecito, CA 93108.

Studio: 560 Columbia Dr, Suite 1, Johnson City, NY 13790.

Mailing Address: 560 Columbia Dr., Suite 1, Johnson City, NY 13790.

Phone: 607-729-8812. **Fax:** 607-797-6211.

E-mail: jmcnamara@wbngtv.com

Web Site: http://www.wbng.com

Technical Facilities: Channel No. 12 (204-210 MHz). Authorized power: 168-kw visual, 18-kw aural. Antenna: 1210-ft above av. terrain, 789-ft. above ground, 2554-ft. above sea level.

Latitude 42° 03' 33"
Longitude 75° 57' 06"

Transmitter: Ingraham Hill Rd.

Digital Facilities: Channel No. 7 (174-180 MHz). Power: 25-kw visual. Antenna: 1211-ft above av. terrain, 751-ft. above ground.

Latitude 42° 03' 31"
Longitude 75° 57' 06"

FCC Digital File Number: BPCDT-19991029AFF. (pending).

Note: Latitude and longitude coordinates shown are based on the North American Datum of 1927 (NAD 27) as currently required by the Mass Media Bureau of the FCC.

Satellite Earth Stations: Transmitter Harris; AFC, 3.7-meter Ku-band; Scientific-Atlanta, 4.5-meter C-band; Scientific-Atlanta, 7-meter C-band; Scientific-Atlanta, M/A-Com receivers.

News Services: CNN Newsource, CBS Newspath, AP.

Ownership: SJL Communications LP (Group Owner).

Began Operation: December 1, 1949. Sale to present owner by Gateway Communications Inc. approved by FCC October 27, 2000. Sale to Gateway Communications Inc. by Triangle Publications approved by FCC September 20, 1972 (Television Digest, Vol. 11:50; 12:39). Previous sale to Triangle by John C. Clark interests approved by FCC May 4, 1955 (Vol. 11:11, 19).

Represented (sales): TeleRep Inc.

Represented (engineering): Bryan Cave LLP.

Personnel:

Joseph McNamara, General Manager.

Bob Krummenacker, Local Sales Manager.

Denise Edmister, National Sales Manager.

Greg Catlin, News Director.

Paul Calkins, Chief Engineer.

David Steika, Business Manager.

Tom Garger, Program Director.

Robert Peterson, Creative Services Director & Production Manager.



© 2005 Warren Communications News

Janet Heatherman, Traffic Manager.

Highest 30 Sec. Rate: \$3500.

City of License: Binghamton. **Station DMA:** Binghamton, NY. **Rank:** 154.

Circulation © 2004 Nielsen. Coverage based on Nielsen study.

GrandTotal	Cable TV Households	Non-cable TV Households	Total TV Households
Estimated Station Totals *	280,230	104,120	384,350
Average Weekly Circulation (2004)	157,788	26,036	183,824
Average Daily Circulation (2004)			104,846
Station DMA Total	Cable TV Households	Non-cable TV Households	Total TV Households
Estimated Station Totals *	104,350	34,840	139,190
Average Weekly Circulation (2004)	84,249	15,299	99,548
Average Daily Circulation (2004)			65,337
Other DMA Total	Cable TV Households	Non-cable TV Households	Total TV Households
Estimated Station Totals *	175,880	69,280	245,160
Average Weekly Circulation (2004)	73,539	10,737	84,276
Average Daily Circulation (2004)			39,509

*Estimated station totals are sums of the Nielsen TV and Cable TV household estimates for each county in which the station registers viewing of more than 5% as per the Nielsen Survey Methods.

WICZ-TV
Ch. 40

Network Service: FOX.

Licensee: Stainless Broadcasting LP, 2193 Association Dr., Suite 300, Okemos, MI 48864.

Studio: 4600 Vestal Pkwy. E, Vestal, NY 13850.

Mailing Address: 4600 Vestal Pkwy. E., Vestal, NY 13850.

Phone: 607-770-4040. **Fax:** 607-798-7950.

E-mail: fox40@wicz.com

Web Site: http://www.wicz.com/

Technical Facilities: Channel No. 40 (626-632 MHz). Authorized power: 468.3-kw max. visual, 37-kw aural. Antenna: 1230-ft above av. terrain, 930-ft. above ground, 2555-ft. above sea level.

Latitude 42° 03' 22"
Longitude 75° 56' 39"

Transmitter: Ingraham Hill Rd., approx. 4.5-mi. SW of center of Binghamton.

Digital Facilities: Channel No. 8 (180-186 MHz). Power: 15-kw visual. Antenna: 1217-ft above av. terrain, 886-ft. above ground.

Latitude 42° 03' 22"
Longitude 75° 56' 39"

FCC Digital File Number: BPCDT-19991021AAQ. Granted: January 16, 2001.

Note: Latitude and longitude coordinates shown are based on the North American Datum of 1927 (NAD 27) as currently required by the Mass Media Bureau of the FCC.

Multichannel TV Sound: Stereo only.

Satellite Earth Station: Transmitter Acrodyne; Scientific-Atlanta, 4.6-meter; Scientific-Atlanta, Harris receivers.

Ownership: Northwest Broadcasting LP (Group Owner).

Began Operation: November 1, 1957. Sale to present owner by Stainless Enterprises of Pennsylvania approved by FCC July 15, 1997. Sale to Stainless Enterprises of Pennsylvania by Binghamton Press (Gannett) approved by FCC February 22, 1971 (Television Digest, Vol. 10:31).

Represented (sales): Continental Television Sales.

Represented (legal): Leventhal, Senter & Lerman PLLC.

Personnel:

Shelley Ege, President.

John Leet, General Manager.

Kent Garret, Station & News Director.

Wayne Gordon, General Sales Manager.

Tony McMahon, National Sales Manager.

Steve Miller, Chief Engineer.

Susan Graves, Business Manager.

Vernon Rowlands, Program & Promotion Director.



© 2005 Warren Communications News

Marianne McGoff, Traffic Manager.

Highest 30 Sec. Rate: \$1500.

City of License: Binghamton. **Station DMA:** Binghamton, NY. **Rank:** 154.

Circulation © 2004 Nielsen. Coverage based on Nielsen study.

GrandTotal	Cable TV Households	Non-cable TV Households	Total TV Households
Estimated Station Totals *	166,710	52,200	218,910
Average Weekly Circulation (2004)	67,693	8,389	76,082
Average Daily Circulation (2004)			25,635

Station DMA Total	Cable TV Households	Non-cable TV Households	Total TV Households
Estimated Station Totals *	104,350	26,720	131,070
Average Weekly Circulation (2004)	54,141	6,230	60,371
Average Daily Circulation (2004)			21,476

Other DMA Total	Cable TV Households	Non-cable TV Households	Total TV Households
Estimated Station Totals *	62,360	25,480	87,840
Average Weekly Circulation (2004)	13,552	2,159	15,711
Average Daily Circulation (2004)			4,872

*Estimated station totals are sums of the Nielsen TV and Cable TV household estimates for each county if the station registers viewing of more than 5% as per the Nielsen Survey Methods.

WPXJ-TV

Ch. 51

Network Service: PAX.

Licensee: Paxson Buffalo License Inc., 601 Clearwater Park Rd., West Palm Beach, FL 33401.

Studio: 259 Delaware Ave., Buffalo, NY 14202.

Mailing Address: 259 Delaware Ave., Buffalo, NY 14202.

Phone: 716-849-1818. **Fax:** 716-852-8288.

E-mail: barbaralipka@pax.net

Web Site: http://www.paxtv.com

Technical Facilities: Channel No. 51 (692-698 MHz). Authorized power: 4200-kw max. visual. Antenna: 909-ft above av. terrain, 974-ft. above ground, 1923-ft. above sea level.

Latitude 42° 53' 42"
Longitude 78° 00' 56"

Transmitter: Approx. 0.6-mi. SW of Roger & Perry Rds. intersection, N of Pavillion.

Digital Facilities: Channel No. 53 (704-710 MHz). Power: 800-kw max. visual. Antenna: 915-ft above av. terrain, 981-ft. above ground, 1932-ft. above sea level.

Latitude 42° 53' 42"
Longitude 78° 00' 56"

FCC Digital File Number: BPCDT-990326KE. (pending).

Note: Latitude and longitude coordinates shown are based on the North American Datum of 1927 (NAD 27) as currently required by the Mass Media Bureau of the FCC.

LMA: Local marketing agreement with WGRZ-TV (N), Buffalo.

Ownership: Paxson Communications Corp. (Group Owner).

Began Operation: September 1, 1998. Sale of permit from Fant Broadcasting Co. LLC to present owner approved by FCC July 15, 1997.

Represented (legal): Dow, Lohnes & Albertson PLLC.

Represented (engineering): duTrell, Lundin & Rackley Inc.

Personnel:

Jim Toellner, General Manager.

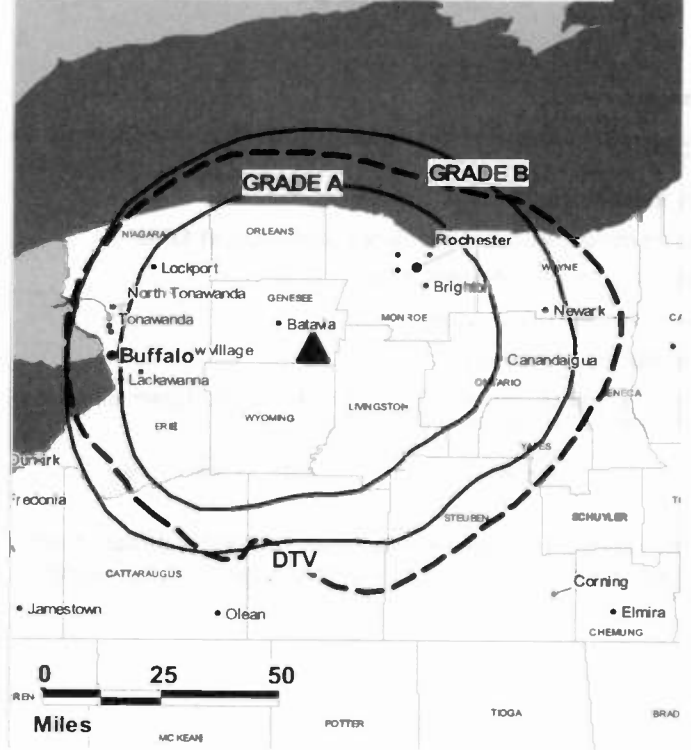
Don Angelo, Local Sales Manager.

Barb Lipka, Business Manager.

Lisa Stapley, Traffic Manager.

City of License: Batavia. **Station DMA:** Buffalo, NY. **Rank:** 46.

WPXJ-TV BMPCT-19960723KI GRANTED: 2/12/1999



© 2005 Warren Communications News

Circulation © 2004 Nielsen. Coverage based on Nielsen study.

GrandTotal	Cable TV Households	Non-cable TV Households	Total TV Households
Estimated Station Totals *	434,750	83,890	518,640
Average Weekly Circulation (2004)	46,072	8,238	54,310
Average Daily Circulation (2004)			12,705
Station DMA Total	Cable TV Households	Non-cable TV Households	Total TV Households
Estimated Station Totals *	421,180	20,500	441,680
Average Weekly Circulation (2004)	45,326	4,361	49,687
Average Daily Circulation (2004)			12,137
Other DMA Total	Cable TV Households	Non-cable TV Households	Total TV Households
Estimated Station Totals *	13,570	63,390	76,960
Average Weekly Circulation (2004)	746	3,877	4,623
Average Daily Circulation (2004)			568

*Estimated station totals are sums of the Nielsen TV and Cable TV household estimates for each county in which the station registers viewing of more than 5% as per the Nielsen Survey Methods.

WBNG-DT

Ch. 7

Network Service: CBS.

Licensee: SJL Northeast License Subsidiary LLC, 633 Picacho Lane, Montecito, CA 93108.

Studio: 560 Columbia Dr., Suite 1, Johnson City, NY 13790.

Mailing Address: 560 Columbia Dr., Suite 1, Johnson City, NY 13790.

Phone: 607-729-8812. **Fax:** 607-797-6211.

E-mail: jmcnamara@wbngtv.com

Web Site: <http://www.wbng.com>

Technical Facilities: Channel No. 7 (174-180 MHz). Authorized power: 25-kw visual.
Antenna: 1211-ft above av. terrain, 751-ft. above ground.

Latitude	42°	03'	31"
Longitude	75°	57'	06"

Note: Latitude and longitude coordinates shown are based on the North American Datum of 1927 (NAD 27) as currently required by the Mass Media Bureau of the FCC.

Ownership: SJL Communications LP (Group Owner).

Began Operation: September 9, 2003.

Represented (sales): TeleRep Inc.

Personnel:

Joseph McNamara, General Manager.

Bob Krummenacher, Local Sales Manager.

Denise Edmister, National Sales Manager.

Greg Catlin, News Director.

Michael Calkins, Chief Engineer.

Richard Steika, Business Manager.

Kate Garger, Program Director.

Aki Peterson, Creative Services Director & Production Manager.

Janet Heatherman, Traffic Manager.

City of License: Binghamton. **Station DMA:** Binghamton, NY. **Rank:** 154.

Nielsen Data: Not available.

WBNG-TV
Ch. 12

Network Service: CBS.

Licensee: SJL Northeast License Subsidiary, 633 Picacho Lane, Montecito, CA 93108.

Studio: 560 Columbia Dr, Suite 1, Johnson City, NY 13790.

Mailing Address: 560 Columbia Dr., Suite 1, Johnson City, NY 13790.

Phone: 607-729-8812. **Fax:** 607-797-6211.

E-mail: jmcnamara@wbngtv.com

Web Site: http://www.wbng.com

Technical Facilities: Channel No. 12 (204-210 MHz). Authorized power: 168-kw visual, 18-kw aural. Antenna: 1210-ft above av. terrain, 789-ft. above ground, 2554-ft. above sea level.

Latitude 42° 03' 33"
Longitude 75° 57' 06"

Transmitter: Ingraham Hill Rd.

Digital Facilities: Channel No. 7 (174-180 MHz). Power: 25-kw visual. Antenna: 1211-ft above av. terrain, 751-ft. above ground.

Latitude 42° 03' 31"
Longitude 75° 57' 06"

FCC Digital File Number: BPCDT-19991029AFF. (pending).

Note: Latitude and longitude coordinates shown are based on the North American Datum of 1927 (NAD 27) as currently required by the Mass Media Bureau of the FCC.

Satellite Earth Stations: Transmitter Harris; AFC, 3.7-meter Ku-band; Scientific-Atlanta, 4.5-meter C-band; Scientific-Atlanta, 7-meter C-band; Scientific-Atlanta, M/A-Com receivers.

News Services: CNN Newsource, CBS Newspath, AP.

Ownership: SJL Communications LP (Group Owner).

Began Operation: December 1, 1949. Sale to present owner by Gateway Communications Inc. approved by FCC October 27, 2000. Sale to Gateway Communications Inc. by Triangle Publications approved by FCC September 20, 1972 (Television Digest, Vol. 11:50; 12:39). Previous sale to Triangle by John C. Clark interests approved by FCC May 4, 1955 (Vol. 11:11, 19).

Represented (sales): TeleRep Inc.

Represented (engineering): Bryan Cave LLP.

Personnel:

Joseph McNamara, General Manager.

Bob Krummenacker, Local Sales Manager.

Janise Edmister, National Sales Manager.

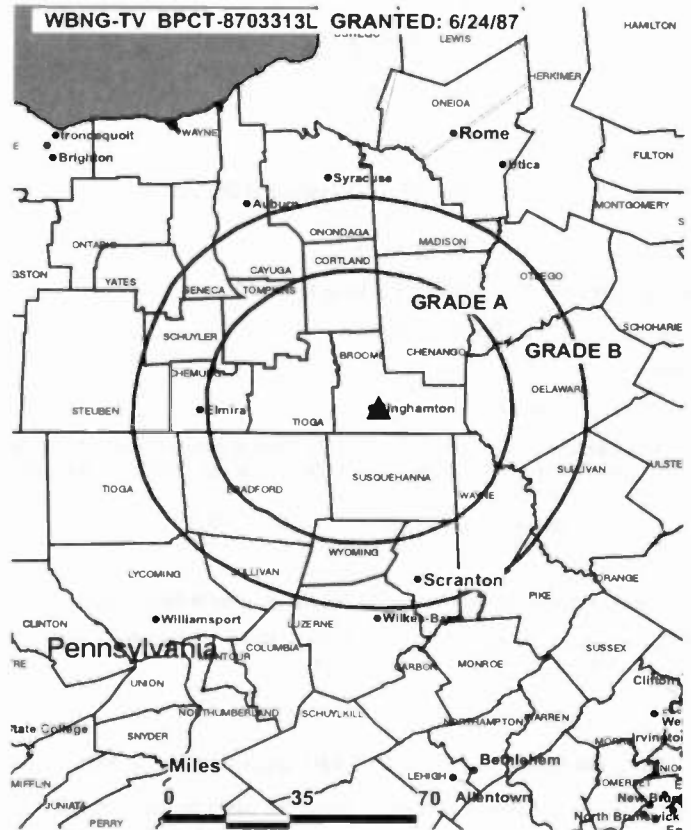
Graig Catlin, News Director.

Michael Calkins, Chief Engineer.

Richard Steika, Business Manager.

Kate Garger, Program Director.

Aki Peterson, Creative Services Director & Production Manager.



© 2005 Warren Communications News

Janet Heatherman, Traffic Manager.

Highest 30 Sec. Rate: \$3500.

City of License: Binghamton. **Station DMA:** Binghamton, NY. **Rank:** 154.

Circulation © 2004 Nielsen. Coverage based on Nielsen study.

GrandTotal	Cable TV Households	Non-cable TV Households	Total TV Households
Estimated Station Totals *	280,230	104,120	384,350
Average Weekly Circulation (2004)	157,788	26,036	183,824
Average Daily Circulation (2004)			104,846
Station DMA Total	Cable TV Households	Non-cable TV Households	Total TV Households
Estimated Station Totals *	104,350	34,840	139,190
Average Weekly Circulation (2004)	84,249	15,299	99,548
Average Daily Circulation (2004)			65,337
Other DMA Total	Cable TV Households	Non-cable TV Households	Total TV Households
Estimated Station Totals *	175,880	69,280	245,160
Average Weekly Circulation (2004)	73,539	10,737	84,276
Average Daily Circulation (2004)			39,509

*Estimated station totals are sums of the Nielsen TV and Cable TV household estimates for each county in which the station registers viewing of more than 5% as per the Nielsen Survey Methods.

New York — Binghamton

WICZ-TV Ch. 40

Network Service: FOX.

Licensee: Stainless Broadcasting LP, 2193 Association Dr., Suite 300, Okemos, MI 48864.

Studio: 4600 Vestal Pkwy. E, Vestal, NY 13850.

Mailing Address: 4600 Vestal Pkwy. E., Vestal, NY 13850.

Phone: 607-770-4040. **Fax:** 607-798-7950.

E-mail: fox40@wicz.com

Web Site: http://www.wicz.com/

Technical Facilities: Channel No. 40 (626-632 MHz). Authorized power: 468.3-kw max. visual, 37-kw aural. Antenna: 1230-ft above av. terrain, 930-ft. above ground, 2555-ft. above sea level.

Latitude 42° 03' 22"
Longitude 75° 56' 39"

Transmitter: Ingraham Hill Rd., approx. 4.5-mi. SW of center of Binghamton.

Digital Facilities: Channel No. 8 (180-186 MHz). Power: 15-kw visual. Antenna: 1217-ft above av. terrain, 886-ft. above ground.

Latitude 42° 03' 22"
Longitude 75° 56' 39"

FCC Digital File Number: BPCDT-19991021AAQ. Granted: January 16, 2001.

Note: Latitude and longitude coordinates shown are based on the North American Datum of 1927 (NAD 27) as currently required by the Mass Media Bureau of the FCC.

Multichannel TV Sound: Stereo only.

Satellite Earth Station: Transmitter Acrodyne; Scientific-Atlanta, 4.6-meter; Scientific-Atlanta, Harris receivers.

Ownership: Northwest Broadcasting LP (Group Owner).

Began Operation: November 1, 1957. Sale to present owner by Stainless Enterprises of Pennsylvania approved by FCC July 15, 1997. Sale to Stainless Enterprises of Pennsylvania by Binghamton Press (Gannett) approved by FCC February 22, 1971 (Television Digest, Vol. 10:31).

Represented (sales): Continental Television Sales.

Represented (legal): Leventhal, Senter & Lerman PLLC.

Personnel:

Shelley Ege, President.

John Leet, General Manager.

Kent Garret, Station & News Director.

Wayne Gordon, General Sales Manager.

Tony McMahon, National Sales Manager.

Steve Miller, Chief Engineer.

Susan Graves, Business Manager.

Vernon Rowlands, Program & Promotion Director.



© 2005 Warren Communications News

Marianne McGoff, Traffic Manager.

Highest 30 Sec. Rate: \$1500.

City of License: Binghamton. **Station DMA:** Binghamton, NY. **Rank:** 154.

Circulation © 2004 Nielsen. Coverage based on Nielsen study.

GrandTotal	Cable TV Households	Non-cable TV Households	Total TV Households
Estimated Station Totals *	166,710	52,200	218,910
Average Weekly Circulation (2004)	67,693	8,389	76,082
Average Daily Circulation (2004)			25,635
Station DMA Total	Cable TV Households	Non-cable TV Households	Total TV Households
Estimated Station Totals *	104,350	26,720	131,070
Average Weekly Circulation (2004)	54,141	6,230	60,371
Average Daily Circulation (2004)			21,476
Other DMA Total	Cable TV Households	Non-cable TV Households	Total TV Households
Estimated Station Totals *	62,360	25,480	87,840
Average Weekly Circulation (2004)	13,552	2,159	15,711
Average Daily Circulation (2004)			4,159

*Estimated station totals are sums of the Nielsen TV and Cable TV household estimates for each county in which the station registers viewing of more than 5% as per the Nielsen Survey Methods.

New York — Binghamton

WIVT
Ch. 34

Network Service: ABC.

Licensee: Central NY News Inc., 1155 Connecticut Ave. NW, c/o Rubin, Winston, Suite 600, Washington, DC 20036.

Studio: 203 Ingraham Hill Rd., Binghamton, NY 13903.

Mailing Address: 203 Ingraham Hill Rd., Binghamton, NY 13903.

Phone: 607-723-7464. **Fax:** 607-723-1034.

E-mail: newschannel34@newschannel34.com

Web Site: http://www.newschannel34.com

Technical Facilities: Channel No. 34 (590-596 MHz). Authorized power: 2820-kw max. visual. Antenna: 928-ft above av. terrain, 528-ft. above ground, 2218-ft. above sea level.

Latitude 42° 03' 39"
Longitude 75° 56' 36"

Digital Facilities: Channel No. 4 (66-72 MHz). Power: 1.5-kw visual, aural. Antenna: 863-ft above av. terrain, 486-ft. above ground, 2155-ft. above sea level.

Latitude 42° 03' 39"
Longitude 75° 56' 36"

FCC Digital File Number: BPCDT-19991101AGJ. Granted: December 03, 2003.

Note: Latitude and longitude coordinates shown are based on the North American Datum of 1927 (NAD 27) as currently required by the Mass Media Bureau of the FCC.

Satellite Earth Stations: Transmitter Comark; RCA, 3-meter Ku-band; Harris, 3-meter Ku-band; Scientific-Atlanta, 4-meter C-band; Comtech, 4-meter C-band; Andrew, 4.5-meter C-band; Scientific-Atlanta, Microwave Assoc., Drake, Avantek receivers.

News Service: AP.

LMA: Local marketing agreement with WETM-TV (N), Elmira-Coming.

Ownership: Clear Channel Communications Inc. (Group Owner).

Began Operation: November 24, 1962. Transfer of control to Arthur, Hessen and Lazare by Alfred E. Ansbomb (53.13%) and James E. Greeley (10.4%) approved by FCC August 17, 1966 (Television Digest, Vol. 6:34). Sale to Pinnacle Communications Inc. approved by FCC August 7, 1978. Sale to Citadel Communications approved by FCC August 6, 1986. Sale to US Broadcast Group approved by FCC January 23, 1996 (Vol. 35:35). Sale to The Ackerley Group by US Broadcast Group approved by FCC July 29, 1998. In stock swap, Clear Channel Broadcasting Inc. acquired The Ackerley Group. FCC approved deal May 29, 2002 (Vol. 41:42, 42:22).

Represented (sales): Blair Television.

Represented (legal): Rubin, Winston, Diercks, Harris & Cooke LLP.

Personnel:

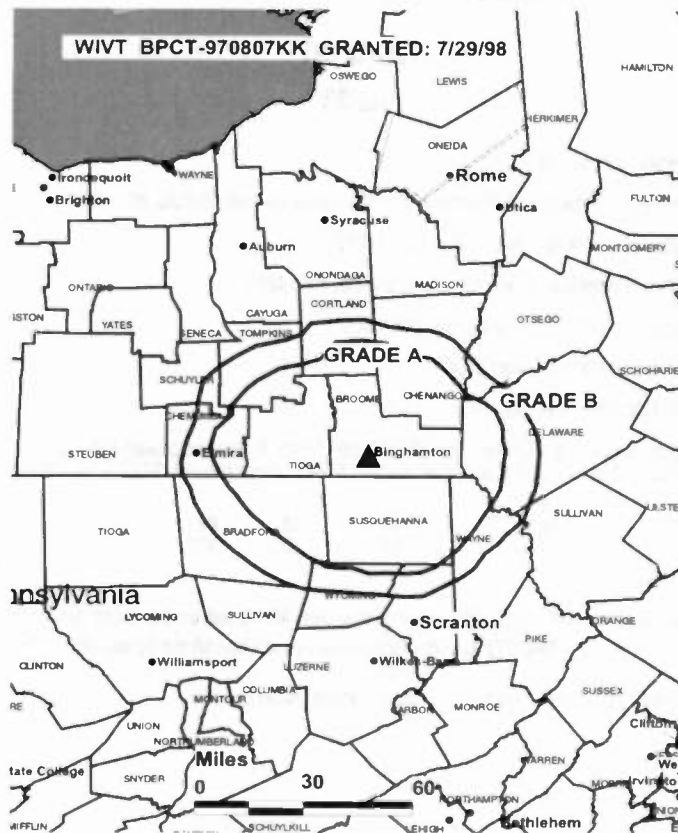
John Birchall, Vice President & General Manager.

Lisa Lovell-Ayers, News Director.

John King, Chief Engineer.

Jim LaVasser, Promotion & Program Director.

Kelly Webb, Traffic Manager.



© 2005 Warren Communications News

Highest 30 Sec. Rate: \$1750.

City of License: Binghamton. **Station DMA:** Binghamton, NY. **Rank:** 154.

Circulation © 2004 Nielsen. Coverage based on Nielsen study.

GrandTotal	Cable TV Households	Non-cable TV Households	Total TV Households
Estimated Station Totals *	143,620	49,400	193,020
Average Weekly Circulation (2004)	64,177	7,575	71,752
Average Daily Circulation (2004)			29,852
Station DMA Total	Cable TV Households	Non-cable TV Households	Total TV Households
Estimated Station Totals *	104,350	26,720	131,070
Average Weekly Circulation (2004)	58,077	6,082	64,159
Average Daily Circulation (2004)			26,882
Other DMA Total	Cable TV Households	Non-cable TV Households	Total TV Households
Estimated Station Totals *	39,270	22,680	61,950
Average Weekly Circulation (2004)	6,100	1,493	7,593
Average Daily Circulation (2004)			2,970

*Estimated station totals are sums of the Nielsen TV and Cable TV household estimates for each county in which the station registers viewing of more than 5% as per the Nielsen Survey Methods.

WGRZ-DT

Ch. 33

Network Service: NBC

Grantee: Multimedia Entertainment Inc., 259 Delaware Ave., Buffalo, NY 14202.

Studio: 259 Delaware Ave, Buffalo, NY 14202.

Mailing Address: 259 Delaware Ave., Buffalo, NY 14202.

Phone: 716-849-2222. **Fax:** 716-849-7600.

E-mail: webmaster@wgrz.com

Web Site: <http://www.wgrz.com>

Technical Facilities: Channel No. 33 (584-590 MHz). Authorized power: 480-kw max. visual. Antenna: 968-ft above av. terrain, 874-ft. above ground, 2227-ft. above sea level.

Latitude	42°	43'	07"
Longitude	78°	33'	47"

Note: Latitude and longitude coordinates shown are based on the North American Datum of 1927 (NAD 27) as currently required by the Mass Media Bureau of the FCC.

Ownership: Gannett Broadcasting Group (Group Owner).

Began Operation: August 1, 2002. High Definition. Operating under Special Temporary Authority at 240-kw max. visual.

Represented (sales): Blair Television.

Personnel:

Joe Toellner, President & General Manager.

Bill Shepard, General Sales Manager.

Don Angelo, Local Sales Manager.

David Luka, National Sales Manager.

Ellen Crooke, News Director.

Boomer Connell, Production Manager & Chief Engineer.

Patty Krzeminiski, Business Manager.

Paulette Harris, Program Administrator.

Alisse Sikes, Marketing Director.

Michael Morano, Research Director.

Marilyn Peranova, Traffic Manager.

City of License: Buffalo. **Station DMA:** Buffalo, NY. **Rank:** 46.

Nielsen Data: Not available.

WGRZ-TV
Ch. 2

Network Service: NBC.

Licensee: Multimedia Entertainment Inc., 1100 Wilson Blvd., Arlington, VA 22234.

Studio: 259 Delaware Ave., Buffalo, NY 14202.

Mailing Address: 259 Delaware Ave., Buffalo, NY 14202.

Phone: 716-849-2222. **Fax:** 716-849-7600.

E-mail: webmaster@wgrz.com

Web Site: http://www.wgrz.com

Technical Facilities: Channel No. 2 (54-60 MHz). Authorized power: 100-kw visual, 20-kw aural. Antenna: 1314-ft above av. terrain, 958-ft. above ground, 2310-ft. above sea level.

Latitude 42° 43' 06"
Longitude 78° 33' 48"

Holds CP for change to 93.3-kw visual, 1019-ft above av. terrain, 925-ft. above ground, 2278-ft. above sea level; lat. 42° 43' 07", long. 78° 33' 48", BPCT-20020429AAI.

Digital Facilities: Channel No. 33 (584-590 MHz). Power: 480-kw max. visual. Antenna: 968-ft above av. terrain, 874-ft. above ground, 2227-ft. above sea level.

Latitude 42° 43' 07"
Longitude 78° 33' 47"

FCC Digital File Number: BPCDT-19991020ABG. Granted: May 28, 2002.

Note: Latitude and longitude coordinates shown are based on the North American Datum of 1927 (NAD 27) as currently required by the Mass Media Bureau of the FCC.

Multichannel TV Sound: Stereo only.

Satellite Earth Stations: Transmitter Harris; Harris, 3-meter Ku-band; Harris, 6-meter Ku-band; Harris, 9-meter C-band; Harris receivers.

News Services: NBC News Channel, AP.

LMA: Local marketing agreement with WPXJ (X), Batavia.

Ownership: Gannett Broadcasting Group (Group Owner).

Began Operation: August 14, 1954. Sale to Taft by Transcontinent Television Corp. approved by FCC February 19, 1964 (Television Digest, Vol 3:15, 16, 31; 4:8). Sale to General Cinema Corp. by Taft Broadcasting in exchange for WCIX(TV) Ch.6, Miami, FL approved by FCC February 24, 1983. Sale to Robert N. Smith, William S. Reyner, George D. Lilly, et al., approved by FCC July 31, 1986 (Vol. 26:13; 40). Sale to Tak Communications Inc. approved by FCC June 24, 1988 (Vol. 28:19). Sale to Michael Eskridge approved by FCC January 27, 1993. License reassigned in 1994. Sale to Argyle Television Inc. approved by FCC April 20, 1995 (Vol. 35:9, 44). Swap with WZZM-TV, Grand Rapids for Gannett Broadcasting Group's KOCO-TV, Oklahoma City & WLWT, Cincinnati approved by FCC January 27, 1997 (Vol. 36:49; 37:5, 6).

Represented (sales): Blair Television.

Represented (legal): Reed, Smith, Shaw & McClay.

Personnel:

Jim Toellner, President & General Manager.

Bill Shepard, General Sales Manager.

Don Angelo, Local Sales Manager.

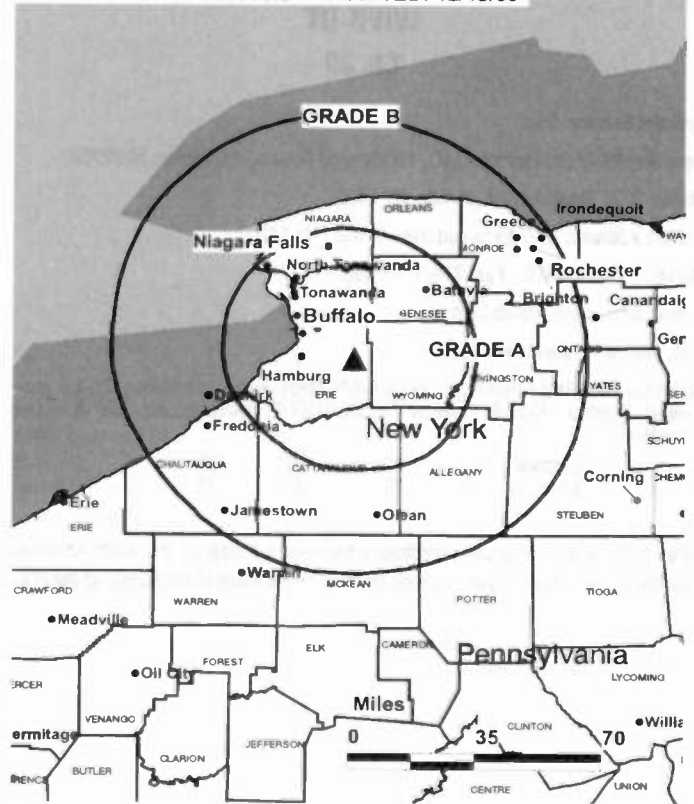
David Luka, National Sales Manager.

Ellen Crooke, News Director.

Boomer Connell, Chief Engineering & Production Manager.

Patty Krzeminski, Business Manager.

WGRZ-TV BPCT-840305KG GRANTED: 12/13/66



© 2005 Warren Communications News

Paulette Harris, Program Administrator.

Alisse Sikes, Marketing Manager.

Michael Morano, Research Director.

Marilyn Perranova, Traffic Manager.

Highest 30 Sec. Rate: \$3000.

City of License: Buffalo. **Station DMA:** Buffalo, NY. **Rank:** 46.

Circulation © 2004 Nielsen. Coverage based on Nielsen study.

GrandTotal	Cable TV Households	Non-cable TV Households	Total TV Households
Estimated Station Totals *	497,910	174,920	672,830
Average Weekly Circulation (2004)	364,922	102,563	467,485
Average Daily Circulation (2004)			249,804
Station DMA Total	Cable TV Households	Non-cable TV Households	Total TV Households
Estimated Station Totals *	473,000	174,920	647,920
Average Weekly Circulation (2004)	359,389	102,563	461,952
Average Daily Circulation (2004)			248,361
Other DMA Total	Cable TV Households	Non-cable TV Households	Total TV Households
Estimated Station Totals *	24,910	0	24,910
Average Weekly Circulation (2004)	5,533	0	5,533
Average Daily Circulation (2004)			1,443

*Estimated station totals are sums of the Nielsen TV and Cable TV household estimates for each county in which the station registers viewing of more than 5% as per the Nielsen Survey Methods.

WIVB-DT
Ch. 39

Network Service: CBS.

Licensee: WIVB Broadcasting LLC, 4 Richmond Square, Providence, RI 02906.

Studio: 2077 Elmwood Ave, Buffalo, NY 14207.

Mailing Address: 2077 Elmwood Ave., Buffalo, NY 14207.

Phone: 716-874-4410. **Fax:** 716-879-4896.

E-mail: john.merrill@wivb.com

Web Site: <http://www.wivb.com>

Technical Facilities: Channel No. 39 (320-626 MHz). Authorized power: 790-kw max. visual. Antenna: 1368-ft above av. terrain, 1027-ft. above ground, 2667-ft. above sea level.

Latitude	42°	39'	33"
Longitude	78°	37'	33"

Note: Latitude and longitude coordinates shown are based on the North American Datum of 1927 (NAD 27) as currently required by the Mass Media Bureau of the FCC.

Ownership: LIN TV Corp. (Group Owner).

Began Operation: June 9, 2002. Standard Definition.

Represented (sales): Blair Television.

Personnel:

Chris Musial, President & General Manager.

John Merrill, Engineering Director.

Nancy Kenney, Business Manager.

Diane Breen, Program Coordinator.

Daniel Myers, Marketing & Promotion Director.

Diana Threet, Traffic Manager.

Ann Minarchi, New Media Director.

Carol Wolter, Public Relations Director.

City of License: Buffalo. **Station DMA:** Buffalo, NY. **Rank:** 46.

Nielsen Data: Not available.

WIVB-TV
Ch. 4

Network Service: CBS.

Licensee: WIVB Broadcasting LLC, 4 Richmond Square, Providence, RI 02906.

Studio: 2077 Elmwood Ave., Buffalo, NY 14207.

Mailing Address: 2077 Elmwood Ave., Buffalo, NY 14207.

Phone: 716-874-4410. **Fax:** 716-879-4896.

E-mail: john.merrill@wivb.com

Web Site: http://www.wivb.com

Technical Facilities: Channel No. 4 (66-72 MHz). Authorized power: 80-kw visual. Antenna: 1299-ft above av. terrain, 958-ft. above ground, 2598-ft. above sea level.

Latitude 42° 39' 33"
Longitude 78° 37' 33"

Transmitter: Colden.

Digital Facilities: Channel No. 39 (320-626 MHz). Power: 790-kw max. visual. Antenna: 1368-ft above av. terrain, 1027-ft. above ground, 2667-ft. above sea level.

Latitude 42° 39' 33"
Longitude 78° 37' 33"

FCC Digital File Number: BPCDT-19991025ACW. Granted: May 03, 2002.

Note: Latitude and longitude coordinates shown are based on the North American Datum of 1927 (NAD 27) as currently required by the Mass Media Bureau of the FCC.

Multichannel TV Sound: Stereo only.

Satellite Earth Stations: Transmitter RCA; Microwave General, 6-meter C-band; Microdyne, 7-meter C-band; Scientific-Atlanta, 10-meter C-band; Scientific-Atlanta, Microdyne receivers.

News Services: UPI, Sportsticker, AP.

Ownership: LIN TV Corp. (Group Owner).

Began Operation: May 14, 1948. Sale to Howard Publications Inc. by Buffalo Evening News approved by FCC September 16, 1977 (Television Digest, Vol. 17:22). Sale to King World Productions approved by FCC October 13, 1988 (Vol. 28:26). Sale to present owner by FCC August 7, 1995 (Vol. 35:23). Sale of controlling interest in LIN from AT&T to Hicks, Muse, Tate & Furst approved by FCC March 2, 1998 (Vol. 37:33, 42; 38:2, 10). Sale to Chancellor Media Corp. cancelled (Vol. 38:28; 39:12).

Represented (sales): Blair Television.

Personnel:

Chris Musial, President & General Manager.

John Merrill, Engineering Director.

Nancy Kenney, Business Manager.

Diane Breen, Program Coordinator.

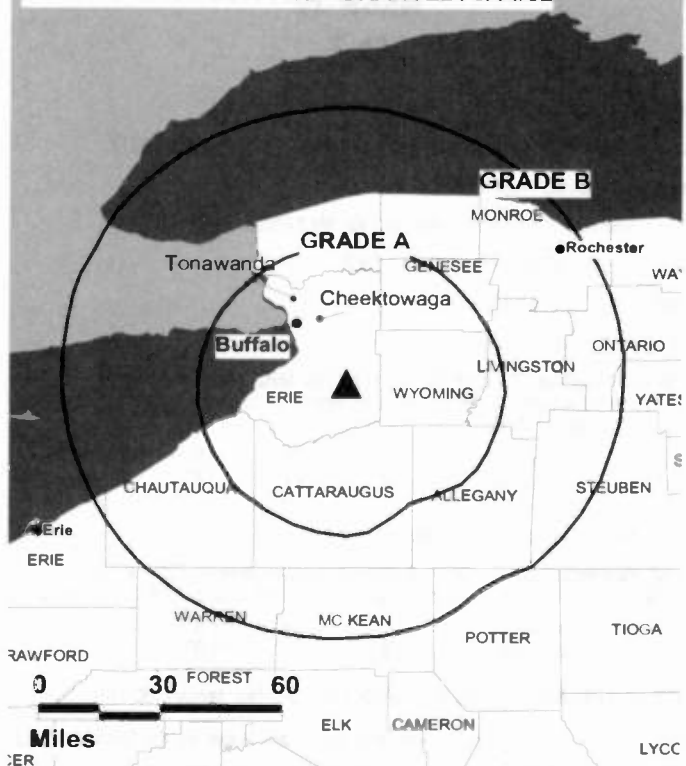
Daniel Myers, Marketing & Promotions Director.

Diana Threet, Traffic Manager.

Ann Minarchi, New Media Director.

Carrol Wolter, Public Relations Director.

WIVB-TV BPCT-921014KF GRANTED: 9/14/92



© 2005 Warren Communications News

Rates: On request.

City of License: Buffalo. **Station DMA:** Buffalo, NY. **Rank:** 46.

Circulation © 2004 Nielsen. Coverage based on Nielsen study.

Grand Total	Cable TV Households	Non-cable TV Households	Total TV Households
Estimated Station Totals *	511,680	189,740	701,420
Average Weekly Circulation (2004)	393,811	118,660	512,471
Average Daily Circulation (2004)			302,918
Station DMA Total	Cable TV Households	Non-cable TV Households	Total TV Households
Estimated Station Totals *	473,000	174,920	647,920
Average Weekly Circulation (2004)	384,348	117,044	501,392
Average Daily Circulation (2004)			298,976
Other DMA Total	Cable TV Households	Non-cable TV Households	Total TV Households
Estimated Station Totals *	38,680	14,820	53,500
Average Weekly Circulation (2004)	9,463	1,616	11,079
Average Daily Circulation (2004)			3,942

*Estimated station totals are sums of the Nielsen TV and Cable TV household estimates for each county in which the station registers viewing of more than 5% as per the Nielsen Survey Methods.

WKBW-TV
Ch. 7

Network Service: ABC.

Licensee: WKBW-TV Inc., 767 3rd Ave., 28th Floor, New York, NY 10017.

Studio: 7 Broadcast Plaza, Buffalo, NY 14202.

Mailing Address: 7 Broadcast Plaza, Buffalo, NY 14202.

Phone: 716-845-6100. **Fax:** 716-842-1855.

E-mail: ransomb@wkbw.com

Web Site: http://www.wkbw.com

Technical Facilities: Channel No. 7 (174-180 MHz). Authorized power: 91.2-kw visual, 18.2-kw aural. Antenna: 1420-ft above av. terrain, 1076-ft. above ground, 2808-ft. above sea level.

Latitude 42° 38' 15"
Longitude 78° 37' 12"

Transmitter: E of Center St., Colden.

Digital Facilities: Channel No. 38 (614-620 MHz). Power: 723-kw max. visual. Antenna: 1421-ft above av. terrain, 1037-ft. above ground, 2772-ft. above sea level.

Latitude 42° 38' 14.8"
Longitude 78° 37' 11.9"

FCC Digital File Number: BPCDT-19991025ABI. Granted: January 16, 2001.

Note: Latitude and longitude coordinates shown are based on the North American Datum of 1927 (NAD 27) as currently required by the Mass Media Bureau of the FCC.

Multichannel TV Sound: Stereo only.

Satellite Earth Station: Harris, 9-meter; Harris receivers.

News Services: CNN Newsource, AP.

Ownership: Granite Broadcasting Corp. (Group Owner).

Began Operation: November 30, 1958. Sale to present owner by Queen City III LP approved by FCC June 7, 1995 (Television Digest, Vol. 35:18). Sale to Queen City III LP by Capital Cities Communications Inc. approved by FCC November 14, 1985 (Vol. 25:30, 32).

Represented (sales): TeleRep Inc.

Personnel:

Bill Ransom, President & General Manager.

Michael R. Nurse, General Sales Manager.

Marty Shimmel, Local Sales Manager.

Doug Bradley, National Sales Manager.

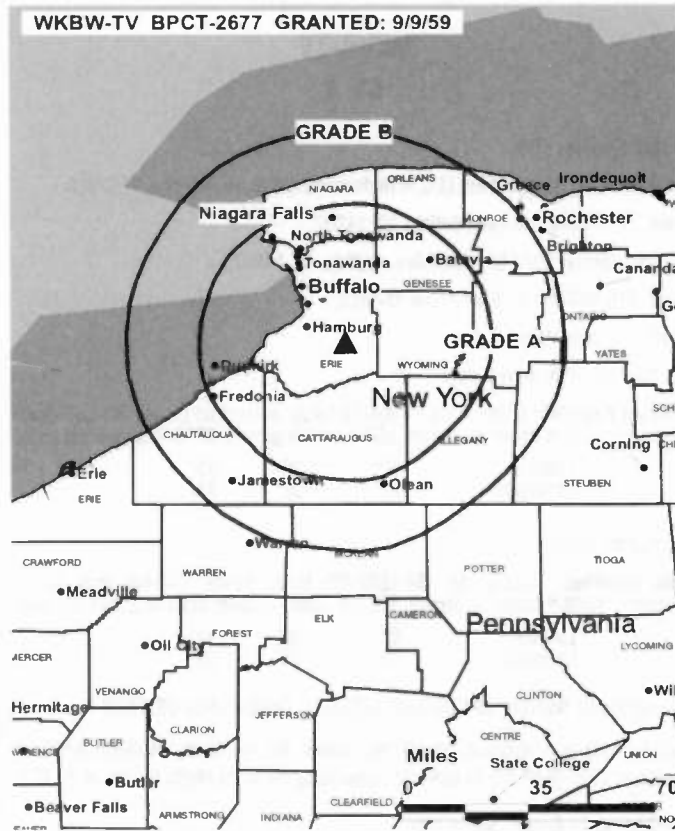
Bill Payer, News Director.

Harry Morton, Chief Engineer.

Ken Koller, Business Manager.

John DiSciullo, Program & Promotion Director.

Lauren Galletta, Research Director.



© 2005 Warren Communications News

Debbie Morrison, Traffic Manager.

Rates: On request.

City of License: Buffalo. **Station DMA:** Buffalo, NY. **Rank:** 46.

Circulation © 2004 Nielsen. Coverage based on Nielsen study.

GrandTotal	Cable TV Households	Non-cable TV Households	Total TV Households
Estimated Station Totals *	511,680	180,870	692,550
Average Weekly Circulation (2004)	358,887	106,361	465,248
Average Daily Circulation (2004)			244,125

Station DMA Total	Cable TV Households	Non-cable TV Households	Total TV Households
Estimated Station Totals *	473,000	174,920	647,920
Average Weekly Circulation (2004)	352,831	106,022	458,853
Average Daily Circulation (2004)			241,842

Other DMA Total	Cable TV Households	Non-cable TV Households	Total TV Households
Estimated Station Totals *	38,680	5,950	44,630
Average Weekly Circulation (2004)	6,056	339	6,395
Average Daily Circulation (2004)			2,283

*Estimated station totals are sums of the Nielsen TV and Cable TV household estimates for each county in which the station registers viewing of more than 5% as per the Nielsen Survey Methods.

WNLO
Ch. 23

Network Service: UPN.

Licensee: WIVB Broadcasting LLC, 4 Richmond Square, Suite 200, Providence, RI 02906.

Studio: 2077 Elmwood Ave., Buffalo, NY 14207.

Mailing Address: 2077 Elmwood Ave., Buffalo, NY 14207.

Phone: 716-874-4410. **Fax:** 716-879-4896.

E-mail: john.merrill@wlvb.com

Web Site: http://www.wlvb.com

Technical Facilities: Channel No. 23 (524-530 MHz). Authorized power: 955-kw max. visual, 95.7-kw aural. Antenna: 1030-ft above av. terrain, 1040-ft. above ground, 1617-ft. above sea level.

Latitude 43° 01' 48"
Longitude 78° 55' 15"

Transmitter: 0.6-mi. NNE of intersection of Whitehaven & Harvey Rds., Grand Island.

Digital Facilities: Channel No. 32 (578-584 MHz). Power: 1000-kw max. visual. Antenna: 1030-ft above av. terrain, 1040-ft. above ground, 1617-ft. above sea level.

Latitude 43° 00' 48"
Longitude 78° 55' 15"

FCC Digital File Number: BPEDT-2000501AHU. Granted: April 02, 2003.

Note: Latitude and longitude coordinates shown are based on the North American Datum of 1927 (NAD 27) as currently required by the Mass Media Bureau of the FCC.

Satellite Earth Station: Transmitter GE; Andrew, 10-meter C-band; Standard Communications, Scientific-Atlanta receivers.

AM Affiliate: WNED, 970 kHz.

FM Affiliate: WNED-FM, 105 kw, 94.5 MHz (No. 233), 710-ft.

News Services: UPI, AP.

Ownership: LIN TV Corp. (Group Owner).

Began Operation: May 13, 1987.

Represented (sales): Blair Television.

Represented (legal): Schwartz, Woods & Miller.

Personnel:

Chris Musial, General Manager.

Jacquie Caruoso, Local Sales Manager.

Tad O'Rourke, National Sales Manager.

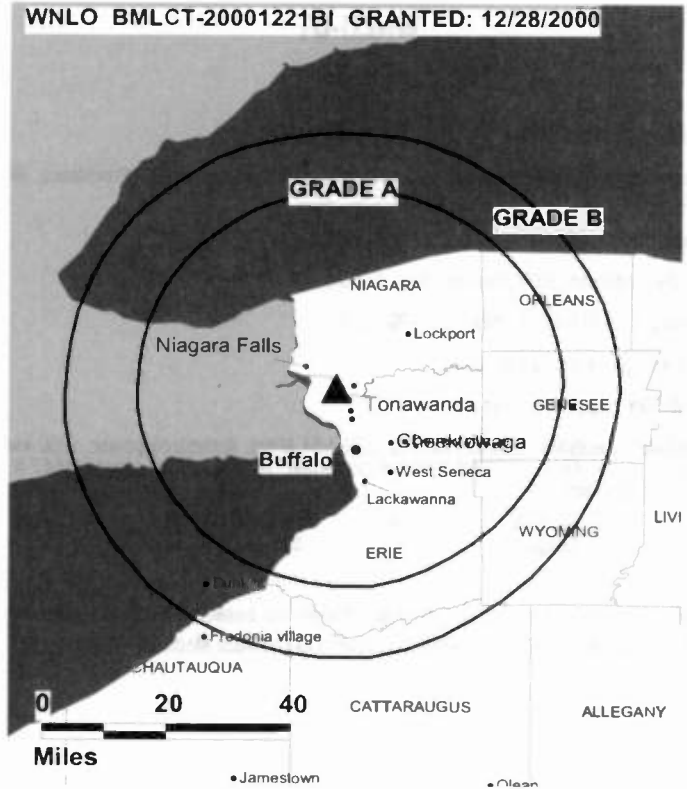
John Merrill, Engineering Director.

Nancy Kenney, Business Manager.

Diane Breen, Program Coordinator.

Daniel Myers, Marketing & Promotion Director.

WNLO BMLCT-20001221BI GRANTED: 12/28/2000



© 2005 Warren Communications News

Diana Threet, Traffic Manager.

Anne Minarchi, New Media Director.

Carrol Wolter, Public Relations Director.

City of License: Buffalo. **Station DMA:** Buffalo, NY. **Rank:** 46.

Circulation © 2004 Nielsen. Coverage based on Nielsen study.

GrandTotal	Cable TV Households	Non-cable TV Households	Total TV Households
Estimated Station Totals *	409,920	167,800	577,720
Average Weekly Circulation (2004)	98,169	40,777	138,946
Average Daily Circulation (2004)			45,119

Station DMA Total	Cable TV Households	Non-cable TV Households	Total TV Households
Estimated Station Totals *	409,920	167,800	577,720
Average Weekly Circulation (2004)	98,169	40,777	138,946
Average Daily Circulation (2004)			45,119

*Estimated station totals are sums of the Nielsen TV and Cable TV household estimates for each county in which the station registers viewing of more than 5% as per the Nielsen Survey Methods.

WNLO-DT
Ch. 32

Network Service: UPN.

Licensee: WIVB Broadcasting LLC, 4 Richmond Square, Suite 200, Providence, RI 02906.

Studio: 2077 Elmwood Ave, Buffalo, NY 14207.

Mailing Address: 2077 Elmwood Ave., Buffalo, NY 14207.

Phone: 716-874-4410. **Fax:** 716-879-4896.

E-mail: john.merjill@wivb.com

Web Site: <http://www.wnlo.com>

Technical Facilities: Channel No. 32 (578-584 MHz). Authorized power: 1000-kw max. visual. Antenna: 1030-ft above av. terrain, 1040-ft. above ground, 1617-ft. above sea level.

Latitude	43°	001'	48"
Longitude	78°	55'	15"

Note: Latitude and longitude coordinates shown are based on the North American Datum of 1927 (NAD 27) as currently required by the Mass Media Bureau of the FCC.

Ownership: LIN TV Corp. (Group Owner).

Began Operation: April 1, 2004.

Represented (sales): Blair Television.

Personnel:

Chris Musial, General Manager.

Jacque Caruso, Local Sales Manager.

Tad O'Rourke, National Sales Manager.

John Merrill, Engineering Director.

Nancy Kenney, Business Manager.

Diane Breen, Program Coordinator.

Daniel G. Myers, Marketing & Promotions Director.

Diana Threet, Traffic Manager.

Ann Minarchi, New Media Director.

Carrol Wolter, Public Relations Director.

City of License: Buffalo. **Station DMA:** Buffalo, NY. **Rank:** 46.

Nielsen Data: Not available.

WNYO-TV
Ch. 49

Network Service: WBN.

Licensee: New York Television Inc., 10706 Beaver Dam Rd., Cockeysville, MD 21030.

Studio: 699 Hertel Ave., Suite 100, Buffalo, NY 14207-2341.

Mailing Address: 699 Hertel Ave., Suite 100, Buffalo, NY 14207-2341.

Phone: 716-875-4949. **Fax:** 716-875-4919.

E-mail: news@wb49.net

Web Site: http://www.wb49.net

Technical Facilities: Channel No. 49 (680-686 MHz). Authorized power: 4932-kw max. visual, 493-kw aural. Antenna: 1235-ft above av. terrain, 1049-ft. above ground, 2420-ft. above sea level.

Latitude 42° 46' 58"
Longitude 78° 27' 28"

Transmitter: 2034 Folsomdale Rd., Cowlesville.

Digital Facilities: Channel No. 34 (590-596 MHz). Power: 167-kw max. visual. Antenna: 1165-ft above av. terrain, 952-ft. above ground.

Latitude 42° 46' 58"
Longitude 78° 27' 28"

FCC Digital File Number: BPCDT-19991027CW. (pending).

Note: Latitude and longitude coordinates shown are based on the North American Datum of 1927 (NAD 27) as currently required by the Mass Media Bureau of the FCC.

Multichannel TV Sound: Separate audio program.

Satellite Earth Station: Transmitter PYE; United Satellite Systems, 5-meter C-band; Scientific-Atlanta receivers.

Ownership: Sinclair Broadcast Group Inc. (Group Owner).

Began Operation: September 1, 1987.

Represented (sales): Millennium Sales & Marketing.

Personnel:

Don Moran, Station Manager.

Nick Magnini, General & Local Sales Manager.

Brian Meaney, National Sales Manager.

Bruce Wilde, Chief Engineer.

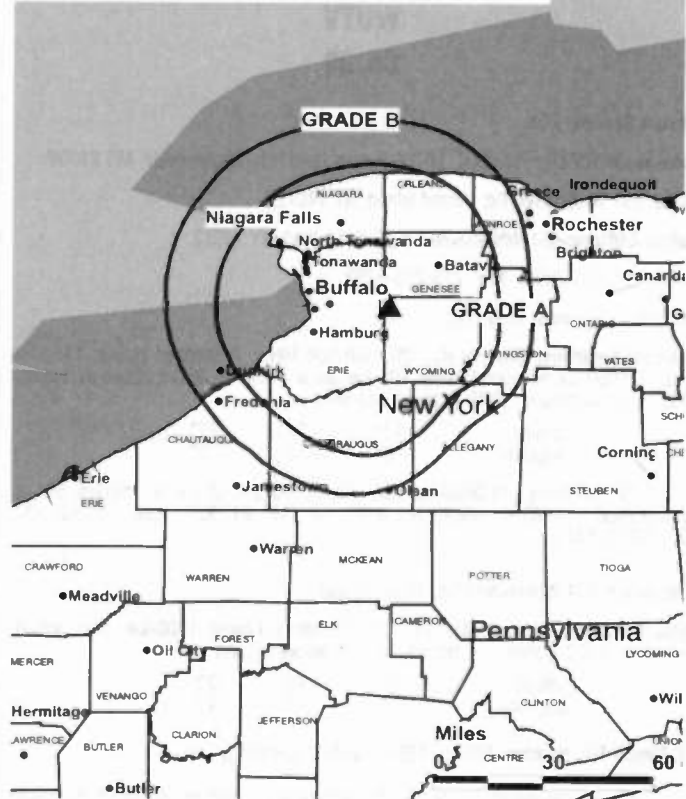
John Glemb, Business Manager.

Mike Bice, Production & Promotion Director.

Jon May, Program Director.

Sue Woodruff, Traffic Manager.

WNYO-TV BMPCT-870810KE GRANTED: 11/17/87



© 2005 Warren Communications News

Diane Sancher, Human Resources Director.

Rates: On request.

City of License: Buffalo. **Station DMA:** Buffalo, NY. **Rank:** 46.

Circulation © 2004 Nielsen. Coverage based on Nielsen study.

GrandTotal	Cable TV Households	Non-cable TV Households	Total TV Households
Estimated Station Totals *	455,570	170,470	626,040
Average Weekly Circulation (2004)	134,270	40,002	174,272
Average Daily Circulation (2004)			55,733
Station OMA Total	Cable TV Households	Non-cable TV Households	Total TV Households
Estimated Station Totals *	455,570	170,470	626,040
Average Weekly Circulation (2004)	134,270	40,002	174,272
Average Daily Circulation (2004)			55,733

*Estimated station totals are sums of the Nielsen TV and Cable TV household estimates for each county in which the station registers viewing of more than 5% as per the Nielsen Survey Methods.

WUTV
Ch. 29

Network Service: FOX.

Licensee: WUTV Licensee LLC, 10706 Beaver Dam Rd., Cockeysville, MD 21030.

Studio: 951 Whitehaven Rd., Grand Island, NY 14072.

Mailing Address: 951 Whitehaven Rd., Grand Island, NY 14072.

Phone: 716-773-7531. **Fax:** 716-773-5753.

Web Site: http://www.wutv.com

Technical Facilities: Channel No. 29 (560-566 MHz). Authorized power: 1250-kw max. & 1050-kw horizontal visual, 105-kw aural. Antenna: 920-ft above av. terrain, 959-ft. above ground, 1549-ft. above sea level.

Latitude 43° 01' 27"
Longitude 78° 55' 40"

Holds CP for change to 3980-kw max. visual, 1079-ft above av. terrain, 591-ft. above ground, 1667-ft. above sea level; lat. 43° 01' 32", long. 78° 55' 43", BPCT-960214KG.

Transmitter: 951 Whitehaven Rd., Grand Island.

Digital Facilities: Channel No. 14 (470-476 MHz). Power: 1000-kw max. visual. Antenna: 1079-ft above av. terrain, 1083-ft. above ground.

Latitude 43° 01' 32"
Longitude 78° 55' 43"

FCC Digital File Number: BPCDT-19991101ACJ. (pending).

Note: Latitude and longitude coordinates shown are based on the North American Datum of 1927 (NAD 27) as currently required by the Mass Media Bureau of the FCC.

Satellite Earth Stations: Transmitter RCA; Harris, 3-meter C-band; Microdyne, 3.7-meter Ku-band; Microdyne, 5-meter Ku-band; Microdyne, 5-meter C-band; Standard Communications receivers.

Ownership: Sinclair Broadcast Group Inc. (Group Owner).

Began Operation: December 21, 1970. Transfer to present owner by Sullivan Broadcasting Co. approved by FCC December 10, 2001 (Television Digest, Vol. 41:38). Sale to Sinclair Communications Inc. by Sullivan Broadcasting Co. was cancelled by FCC August 20, 1999 (Vol. 38:9). Sale to ABRY Communications (Sullivan Broadcasting), approved by FCC December 15, 1995 (Vol. 36:4). Sale to Act III Broadcasting by Citadel Communications approved by FCC June 13, 1990 (Vol. 29:36; 30:26). Sale to Whitehaven by Herman Pease, et al., & subsequent sale to Citadel approved by FCC August 31, 1984. Sale to Herman Pease, et al., by Ultravision Broadcasting Co. (F. R. Burczynski, et al.) approved by FCC February 10, 1978 (Vol. 17:31).

Represented (sales): Millennium Sales & Marketing.

Represented (legal): Arter & Hadden LLP.

Personnel:

Don Moran, General Manager.

Nick Magnini, General Sales Manager.

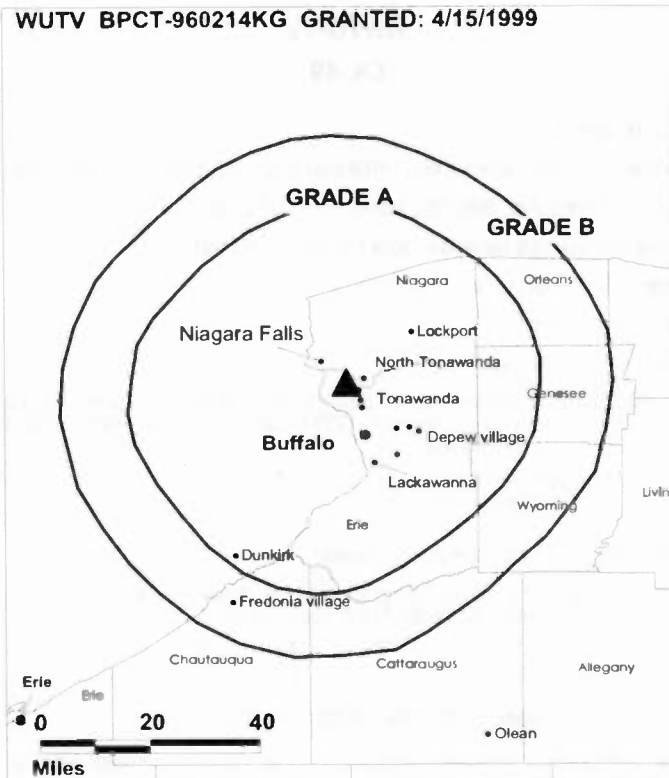
Michael Anger, Chief Engineer.

John May, Program Director.

Robert J. Bart, Business Manager.

Michael Bice, Promotion Director.

WUTV BPCT-960214KG GRANTED: 4/15/1999



© 2005 Warren Communications News

Debbie Coulter, Traffic Manager.

Diane Fancher, Human Resources Manager.

Rates: On request.

City of License: Buffalo. **Station DMA:** Buffalo, NY. **Rank:** 46.

Circulation © 2004 Nielsen. Coverage based on Nielsen study.

Grand Total	Cable TV Households	Non-cable TV Households	Total TV Households
Estimated Station Totals *	486,570	174,920	661,490
Average Weekly Circulation (2004)	251,146	65,556	316,702
Average Daily Circulation (2004)			124,802
Station DMA Total	Cable TV Households	Non-cable TV Households	Total TV Households
Estimated Station Totals *	473,000	174,920	647,920
Average Weekly Circulation (2004)	250,196	65,556	315,752
Average Daily Circulation (2004)			124,680
Other DMA Total	Cable TV Households	Non-cable TV Households	Total TV Households
Estimated Station Totals *	13,570	0	13,570
Average Weekly Circulation (2004)	950	0	950
Average Daily Circulation (2004)			122

*Estimated station totals are sums of the Nielsen TV and Cable TV household estimates for each county in which the station registers viewing of more than 5% as per the Nielsen Survey Methods.

New York — Carthage-Watertown

WWNY-DT

Ch. 35

Network Service: CBS.

Grantee: United Communications Corp., 120 Arcade St., Watertown, NY 13601.

Studio: 120 Arcade St., Watertown, NY 13601.

Mailing Address: 120 Arcade St., Watertown, NY 13601.

Phone: 315-788-3800. **Fax:** 315-782-7468.

E-mail: wwny@wwnytv.net

Web Site: <http://www.wwnytv.com>

Technical Facilities: Channel No. 35 (596-602 MHz). Authorized power: 1000-kw max. visual. Antenna: 666-ft above av. terrain, 493-ft. above ground.

Latitude	43°	57'	15"
Longitude	75°	43'	45"

Note: Latitude and longitude coordinates shown are based on the North American Datum of 1927 (NAD 27) as currently required by the Mass Media Bureau of the FCC.

Ownership: United Communications Corp. (Group Owner).

Began Operation: May 1, 2002.

Represented (sales): Continental Television Sales.

Represented (legal): Wood, Maines & Brown Chartered.

Represented (engineering): Cavell, Mertz & Davis Inc.

Personnel:

Cathy Pircsuk, General Manager.

Patrick Powers, Sales Manager.

Don Rohr, Chief Engineer.

City of License: Carthage. **Station DMA:** Watertown, NY. **Rank:** 175.

Nielsen Data: Not available.

New York — Carthage-Watertown

WWNY-TV

Ch. 7

Network Service: CBS.

Licensee: United Communications Corp., 120 Arcade St., Watertown, NY 13601.

Studio: 120 Arcade St., Watertown, NY 13601.

Mailing Address: 120 Arcade St., Watertown, NY 13601.

Phone: 315-788-3800. **Fax:** 315-782-7468.

E-mail: wwny@wnnytv.net

Web Site: http://www.wnnytv.com

Digital Facilities: Channel No. 35 (596-602 MHz). Power: 1000-kw max. visual. Antenna: 666-ft above av. terrain, 493-ft. above ground.

Latitude 43° 57' 15"
Longitude 75° 43' 45"

FCC Digital File Number: BPCDT-19991028ADN. Granted: November 05, 2001.

Note: Latitude and longitude coordinates shown are based on the North American Datum of 1927 (NAD 27) as currently required by the Mass Media Bureau of the FCC.

Satellite Earth Station: Transmitter Harris; Microdyne, C-band; Scientific-Atlanta receivers.

Ownership: United Communications Corp. (Group Owner).

Began Operation: October 22, 1954.

Represented (sales): Continental Television Sales.

Represented (legal): Wood & Brinton.

Represented (engineering): Moffet, Larson & Johnson Inc. (MLJ).

Represented (engineering): Cavell, Mertz & Davis Inc.

Personnel:

Cathy Pircsuk, General Manager.

Patrick Powers, Sales Manager.

Don Rohr, Chief Engineer.

City of License: Carthage. **Station DMA:** Watertown, NY. **Rank:** 175.



Circulation © 2004 Nielsen. Coverage based on Nielsen study.

GrandTotal	Cable TV Households	Non-cable TV Households	Total TV Households
Estimated Station Totals *	63,200	28,080	91,280
Average Weekly Circulation (2004)	51,813	16,010	67,823
Average Daily Circulation (2004)			44,147

Station DMA Total	Cable TV Households	Non-cable TV Households	Total TV Households
Estimated Station Totals *	63,200	28,080	91,280
Average Weekly Circulation (2004)	51,813	16,010	67,823
Average Daily Circulation (2004)			44,147

*Estimated station totals are sums of the Nielsen TV and Cable TV household estimates for each county in which the station registers viewing of more than 5% as per the Nielsen Survey Methods.

WYDC
Ch. 48

Network Service: FOX.

Licensee: Vision Communications LLC, 33 E. Market St., Corning, NY 14830.

Studio: 33 E. Market St., Corning, NY 14830.

Mailing Address: 33 E. Market St., Corning, NY 14830.

Phone: 607-937-5000. **Fax:** 607-937-4269.

E-mail: jmattison@wydctv.com

Web Site: <http://www.wydctv.com>

Technical Facilities: Channel No. 48 (674-680 MHz). Authorized power: 163-kw max. visual. Antenna: 751-ft above av. terrain, 406-ft. above ground, 2085-ft. above sea level.

Latitude 42° 08' 31"
Longitude 77° 04' 40"

Digital Facilities: Channel No. 50 (686-692 MHz). Power: 600-kw max. visual. Antenna: 525-ft above av. terrain, 207-ft. above ground.

Latitude 42° 09' 43"
Longitude 77° 02' 15"

FCC Digital File Number: BPCDT-19991029AID. Granted: November 05, 2001.

Note: Latitude and longitude coordinates shown are based on the North American Datum of 1927 (NAD 27) as currently required by the Mass Media Bureau of the FCC.

Ownership: WYDC Inc. (Group Owner).

Began Operation: September 6, 1994. Sale to current owner by Standfast Broadcasting Corp. approved by FCC November 19, 1997.

Represented (legal): Drinker Biddle & Reath LLP.

Represented (engineering): Cohen, Dippell & Everist PC.

Personnel:

Bill Christian, President & General Manager.

Mike Golden, General Sales Manager.

Jennifer L. Mattison, Program Director.

Rates: On request.

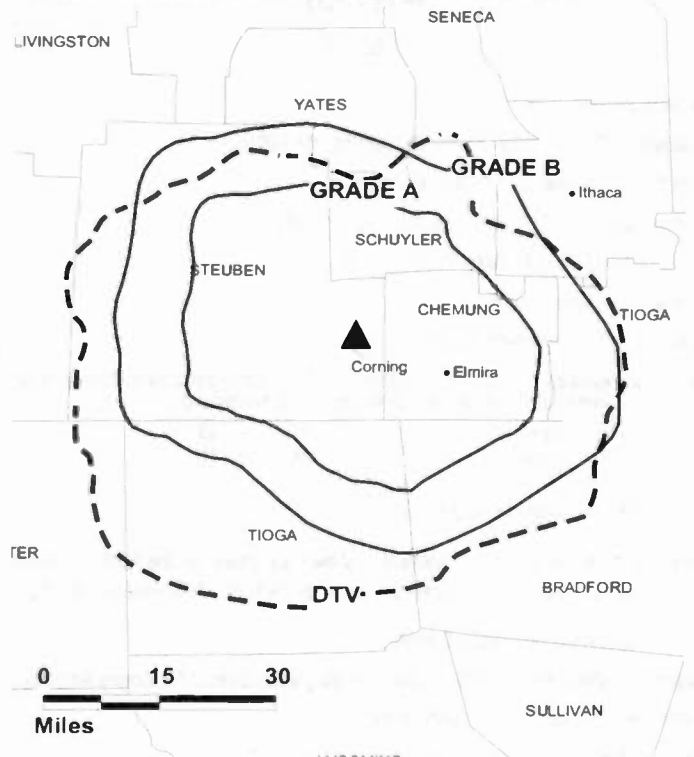
City of License: Corning. **Station DMA:** Elmira (Corning), NY. **Rank:** 173.

Television & Cable Factbook: ONLINE

For information, call 800-771-9202

www.factbookonline.com

WYDC BPCT-20010123ABG GRANTED: 1/30/01



© 2005 Warren Communications News

Circulation © 2004 Nielsen. Coverage based on Nielsen study.

GrandTotal	Cable TV Households	Non-cable TV Households	Total TV Households
Estimated Station Totals *	75,620	18,320	93,940
Average Weekly Circulation (2004)	28,829	1,943	30,772
Average Daily Circulation (2004)			9,523
Station DMA Total	Cable TV Households	Non-cable TV Households	Total TV Households
Estimated Station Totals *	71,220	18,320	89,540
Average Weekly Circulation (2004)	28,314	1,943	30,257
Average Daily Circulation (2004)			9,409
Other DMA Total	Cable TV Households	Non-cable TV Households	Total TV Households
Estimated Station Totals *	4,400	0	4,400
Average Weekly Circulation (2004)	515	0	515
Average Daily Circulation (2004)			114

*Estimated station totals are sums of the Nielsen TV and Cable TV household estimates for each county in which the station registers viewing of more than 5% as per the Nielsen Survey Methods.

WYDC-DT
Ch. 50

Network Service: FOX.

Grantee: WYDC Inc., 33 E. Market St., Corning, NY 14830.

Studio: 33 E. Market St., Corning, NY 14830.

Mailing Address: 33 E. Market St., Corning, NY 14830.

Phone: 607-937-6144. **Fax:** 607-937-4269.

E-mail: info@wydctv.com

Web Site: http://www.bigfoxtv.com

Technical Facilities: Channel No. 50 (686-692 MHz). Authorized power: 600-kw max. visual. Antenna: 525-ft above av. terrain, 207-ft. above ground.

Latitude	42°	09'	43"
Longitude	77°	02'	15"

Transmitter: Denmark Hill, near Corning.

Note: Latitude and longitude coordinates shown are based on the North American Datum of 1927 (NAD 27) as currently required by the Mass Media Bureau of the FCC.

Ownership: WYDC Inc. (Group Owner).

Began Operation: April 1, 2002. Station operating under Special Temporary Authority.

Represented (legal): Drinker Bliddle & Reath LLP.

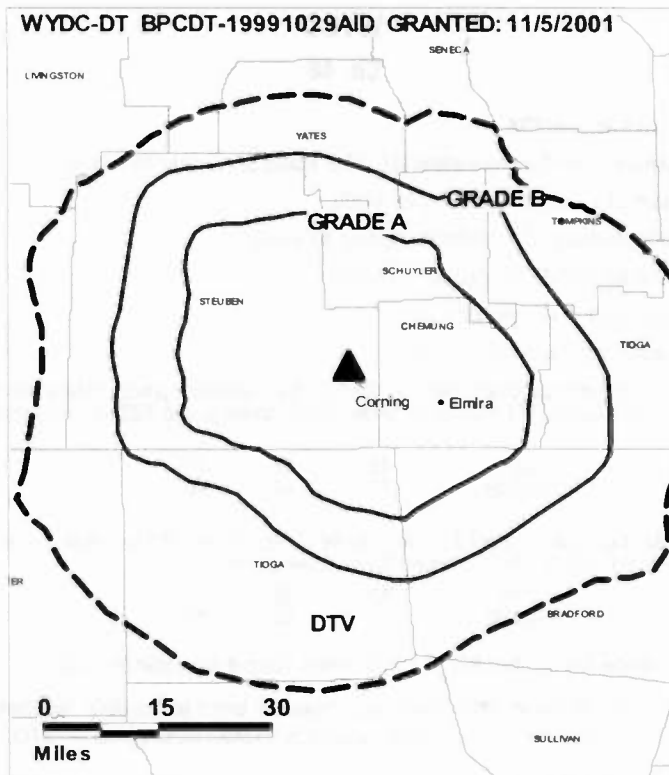
Represented (engineering): Cohen, Dippell & Everist PC.

Personnel:

Bill Christian, General Manager.

Mike Golden, General Sales Manager.

Jennifer L. Mattison, Program Director.



© 2005 Warren Communications News

City of License: Corning. **Station DMA:** Elmira (Corning), NY. **Rank:** 173.

Nielsen Data: Not available.

WENY-TV
Ch. 36

Network Service: ABC.

Licensee: Lilly Broadcasting LLC, 2 Eastleigh Lane, Natick, MA 01760.

Studio: 474 Old Ithaca Rd., Horseheads, NY 14845.

Mailing Address: 474 Old Ithaca Rd., Horseheads, NY 14845.

Phone: 607-739-3636. **Fax:** 607-739-1418.

E-mail: pveto@weny.com

Web Site: http://www.weny.com

Technical Facilities: Channel No. 36 (602-608 MHz). Authorized power: 464-kw max. & 427-kw horizontal visual, 92.7-kw & 85.4-kw horizontal aural. Antenna: 1050-ft above av. terrain, 840-ft. above ground, 2546-ft. above sea level.

Latitude 42° 06' 20"
Longitude 76° 52' 17"

Transmitter: Hawley Hill, approx. 3-mi. WNW of Elmira.

Digital Facilities: Channel No. 55 (716-722 MHz). Power: 44-kw max. visual. Antenna: 1050-ft above av. terrain, 650-ft. above ground.

Latitude 42° 06' 20"
Longitude 76° 52' 17"

FCC Digital File Number: BPCDT-19991029AGG. Granted: June 15, 2000.

Note: Latitude and longitude coordinates shown are based on the North American Datum of 1927 (NAD 27) as currently required by the Mass Media Bureau of the FCC.

AM Affiliate: WENY, 1-kw, 1230 kHz.

FM Affiliate: WENY-FM, 750 watts, 92.7 MHz (No. 224), 560-ft.

Ownership: Lilly Broadcasting Holdings LLC (Group Owner).

Began Operation: November 19, 1969.

Represented (sales): TeleRep Inc.

Represented (legal): Dennis J. Kelly.

Represented (engineering): Lohnes & Culver.

Personnel:

Jason Arnold, General Manager & Program Director.

Pete Veto, General & Local Sales Manager.

Brian Lilly, Vice President & National Sales Manager.

Jody Davis, News Director.

Jim Barrett, Chief Engineer.

Lisa Flora, Business Manager.

Patrick Reilly, Promotion Director.

Bruce Hauver, Production Director.

Emilea Hartley, Traffic Manager.



© 2005 Warren Communications News

Rates: On request.

City of License: Elmira. **Station DMA:** Elmira (Coming), NY. **Rank:** 173.

Circulation © 2004 Nielsen. Coverage based on Nielsen study.

GrandTotal	Cable TV Households	Non-cable TV Households	Total TV Households
Estimated Station Totals *	135,260	45,830	181,090
Average Weekly Circulation (2004)	50,773	6,289	57,062
Average Daily Circulation (2004)			24,608
Station DMA Total			
Station DMA Total	Cable TV Households	Non-cable TV Households	Total TV Households
Estimated Station Totals *	71,220	26,470	97,690
Average Weekly Circulation (2004)	41,279	4,859	46,138
Average Daily Circulation (2004)			21,217
Other DMA Total			
Other DMA Total	Cable TV Households	Non-cable TV Households	Total TV Households
Estimated Station Totals *	64,040	19,360	83,400
Average Weekly Circulation (2004)	9,494	1,430	10,924
Average Daily Circulation (2004)			3,391

*Estimated station totals are sums of the Nielsen TV and Cable TV household estimates for each county in which the station registers viewing of more than 5% as per the Nielsen Survey Methods.

New York — Elmira-Corning

WETM-TV Ch. 18

Network Service: NBC.

Licensee: Smith Television License Holdings of New York LLC, 700 Central Ave., Suite 201, St. Petersburg, FL 33701.

Studio: 101 E. Water St., Elmira, NY 14901.

Mailing Address: Box 1207, Elmira, NY 14902.

Phone: 607-733-5518. Fax: 607-734-1176.

E-mail: rreid@wetmtv.com

Web Site: <http://www.wetmtv.com>

Technical Facilities: Channel No. 18 (494-500 MHz). Authorized power: 603-kw max. visual. Antenna: 1234-ft above av. terrain, 817-ft. above ground, 2523-ft. above sea level.

Latitude 42° 06' 20"
Longitude 76° 52' 17"

Transmitter: Hawley Hill, approx. 3-mi. WNW of Elmira.

Digital Facilities: Channel No. 2 (54-60 MHz). Power: 7.47-kw visual. Antenna: 1191-ft above av. terrain, 774-ft. above ground, 2480-ft. above sea level.

Latitude 42° 06' 22"
Longitude 76° 52' 17"

FCC Digital File Number: BPCDT-19991029ABG. Granted: November 24, 2003.

Note: Latitude and longitude coordinates shown are based on the North American Datum of 1927 (NAD 27) as currently required by the Mass Media Bureau of the FCC.

Multichannel TV Sound: Stereo only.

Satellite Earth Stations: Transmitter Acrodyne; Comsat, 3-meter Ku-band; Comsat, 4-meter C-band; Comsat, 8-meter Ku-band; ChannelMaster receivers.

News Services: NBC News Channel, CNN Newsource, AP.

LMA: Local marketing agreement with WIVT (A), Binghamton.

Ownership: Harron Television Holdings LP (Group Owner); Smith Television of New York Inc. (Group Owner).

Began Operation: September 10, 1956. Sale to Central NY News Inc. (Clear Channel Communications Inc.) approved by FCC October 1, 2004, but not yet consummated. Sale to present owners by Times Mirror Co. approved by FCC April 17, 1986 (Television Digest, Vol. 26:17). Previous sale to Times Mirror Co. by Newhouse Broadcasting Corp. approved by FCC March 27, 1980 (Vol. 18:50; 19:19).

Represented (sales): Blair Television.

Represented (legal): Hogan & Hartson LLP.

Represented (engineering): Denny & Associates PC.

Personnel:

Steve Kimatian, Group President.

Randy Reid, Vice President & General Manager.

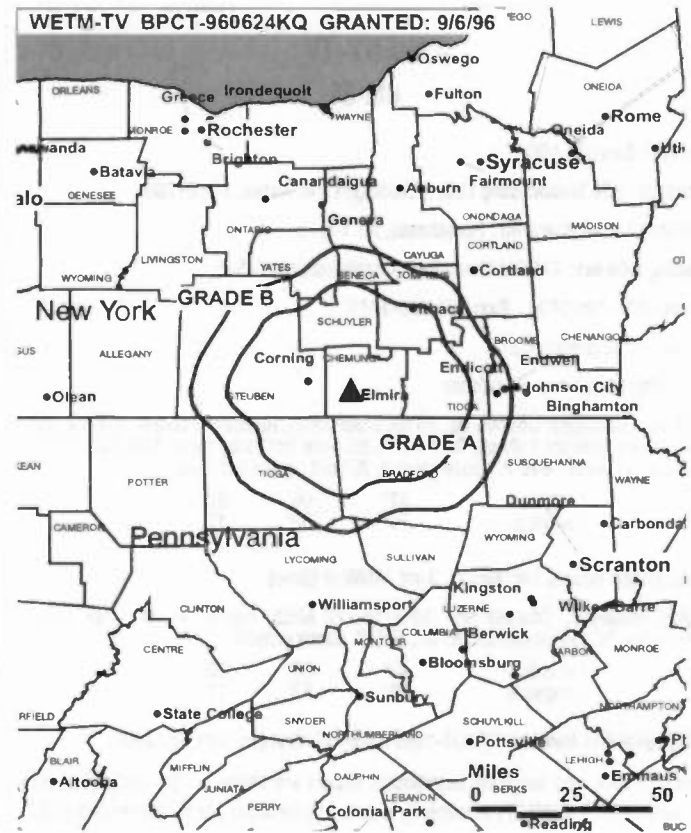
Karen Barnes, Business Manager/Operations Manager.

Bob Cibulsky, General Sales Manager.

Steve Lucarelli, National Sales Manager.

Scott Nichols, News Director.

Chris Zell, Chief Engineer.



© 2005 Warren Communications News

Nicola Pytell, Promotion & Creative Services Manager.

Aric Brown, Production Manager.

Donna Roberts, Traffic Coordinator.

Rates: On request.

City of License: Elmira. Station DMA: Elmira (Coming), NY. Rank: 173.

Circulation © 2004 Nielsen. Coverage based on Nielsen study.

GrandTotal	Cable TV Households	Non-cable TV Households	Total TV Households
Estimated Station Totals *	119,600	50,470	170,070
Average Weekly Circulation (2004)	68,148	9,181	77,329
Average Daily Circulation (2004)			46,295

Station DMA Total	Cable TV Households	Non-cable TV Households	Total TV Households
Estimated Station Totals *	71,220	26,470	97,690
Average Weekly Circulation (2004)	54,535	7,006	61,541
Average Daily Circulation (2004)			39,172

Other DMA Total	Cable TV Households	Non-cable TV Households	Total TV Households
Estimated Station Totals *	48,380	24,000	72,380
Average Weekly Circulation (2004)	13,613	2,175	15,788
Average Daily Circulation (2004)			7,123

*Estimated station totals are sums of the Nielsen TV and Cable TV household estimates for each county in which the station registers viewing of more than 5% as per the Nielsen Survey Methods.

New York — Ithaca

**WNYI
Ch. 52**

Network Service: IND.

Grantee: EBC Buffalo Inc., One Shackelford Dr., Suite 400, Little Rock, AR 72211.

Mailing Address: 9279 Dutch Hill Rd., West Valley, NY 14171.

Phone: 716-942-3000.

Technical Facilities: Authorized power: 26-kw max. visual, aural. Antenna: -308-ft above av. terrain, 69-ft. above ground, 820-ft. above sea level.

Latitude	42°	25'	46"
Longitude	76°	29'	48"

Note: Latitude and longitude coordinates shown are based on the North American Datum of 1927 (NAD 27) as currently required by the Mass Media Bureau of the FCC.

Ownership: Equity Broadcasting Corp.

Began Operation: January 12, 2002. Sale to present owner by William M. Smith approved by FCC June 25, 2004. Transfer of control from Kevin O'Kane (56% to 0%) & Curt Dunham (24% to 0%) to William M. Smith (20% to 100%) approved by FCC April 3, 2003.

Represented (legal): Fletcher, Heald & Hildreth PLC.

City of License: Ithaca. **Station DMA:** Syracuse, NY. **Rank:** 77.

Nielsen Data: Not available.

New York — Jamestown

WNYB

Ch. 26

Network Service: IND.

Licensee: Faith Broadcasting Network Inc., Box 1010, Marion, IL 62959.

Studio: 5775 Big Tree Rd., Orchard Park, NY 14127.

Mailing Address: 5775 Big Tree Rd., Orchard Park, NY 14127.

Phone: 716-662-2659. **Fax:** 716-667-2499.

Web Site: <http://www.tct-net.org>

Technical Facilities: Channel No. 26 (542-548 MHz). Authorized power: 5000-kw max. visual. Antenna: 1519-ft above av. terrain, 1059-ft. above ground, 2815-ft. above sea level.

Latitude 42° 23' 36"
Longitude 79° 13' 44"

Transmitter: 9030 Center Rd., Arkwright.

Digital Facilities: Channel No. 27 (548-554 MHz). Power: 213-kw visual, aural. Antenna: 1470-ft above av. terrain, 978-ft. above ground, 2766-ft. above sea level.

Latitude 42° 23' 36"
Longitude 79° 13' 44"

FCC Digital File Number: BPCDT-990305KE. Granted: January 05, 2004.

Note: Latitude and longitude coordinates shown are based on the North American Datum of 1927 (NAD 27) as currently required by the Mass Media Bureau of the FCC.

Ownership: Faith Broadcasting Network Inc. (Group Owner).

Began Operation: September 24, 1988. Left air 1991. Sale to Tri-State Christian TV Inc. by Grant Television Inc. approved by FCC March 1, 1996, when Grant traded CP to Tri-State for WNYO-TV, Buffalo, NY. WNYB returned to air January 10, 1997. Sale to present owner by Tri-State Christian TV Inc. approved by FCC May 7, 2002.

Personnel:

Loren Sperrey, Station Manager.

Michael McManus, Chief Engineer.

Rates: On request.

City of License: Jamestown. **Station DMA:** Buffalo, NY. **Rank:** 46.



© 2005 Warren Communications News

Circulation © 2004 Nielsen. Coverage based on Nielsen study.

GrandTotal	Cable TV Households	Non-cable TV Households	Total TV Households
Estimated Station Totals *	7,360	0	7,360
Average Weekly Circulation (2004)	626	0	626
Average Daily Circulation (2004)			66

Station DMA Total	Cable TV Households	Non-cable TV Households	Total TV Households
Estimated Station Totals *	7,360	0	7,360
Average Weekly Circulation (2004)	626	0	626
Average Daily Circulation (2004)			66

*Estimated station totals are sums of the Nielsen TV and Cable TV household estimates for each county in which the station registers viewing of more than 5% as per the Nielsen Survey Methods.

New York — Kingston

WRNN-DT

Ch. 48

Network Service: IND.

Grantee: WRNN License Co. LLC, 437 5th Ave., 11th Floor, New York, NY 10016.

Studio: 437 5th Ave., 11th Floor, New York, NY 10016.

Mailing Address: 437 5th Ave., 11th Floor, New York, NY 10016.

Phone: 212.725.2666. **Fax:** 212.481.2803.

E-mail: cfrench@mntv.com

Web Site: <http://www.mntv.com>

Technical Facilities: Channel No. 48 (674-680 MHz). Authorized power: 950-kw max. visual. Antenna: 1240-ft above av. terrain, 304-ft. above ground, 1709-ft. above sea level.

Latitude	41°	29'	18"
Longitude	73°	56'	56"

Note: Latitude and longitude coordinates shown are based on the North American Datum of 1927 (NAD 27) as currently required by the Mass Media Bureau of the FCC.

Ownership: New Mass Media Inc. (Group Owner).

Began Operation: September 26, 2003. On August 26th, 2004, WRNN-TV ceased analog operations. Station returned analog license to FCC September 1, 2004. Station now operates in digital mode only.

Personnel:

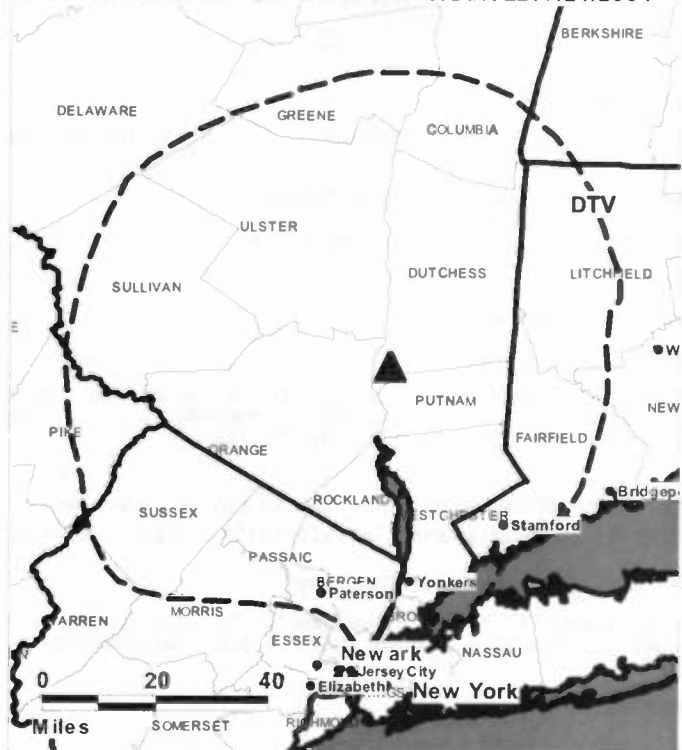
Christian French, Vice President.

Jim Miles, Director of Operations.

Monica Baker, Executive Producer.

City of License: Kingston. **Station DMA:** New York, NY. **Rank:** 1.

WRNN-DT BMAPCDT-20040203AAJ GRANTED: 7/21/2004



© 2005 Warren Communications News

Nielsen Data: Not available.

WABC-DT
Ch. 45

Network Service: ABC.

Licensee: American Broadcasting Companies Inc., 77 W. 66th St., 16th Floor, New York, NY 10023.

Studio: 7 Lincoln Square, New York, NY 10023-6298.

Mailing Address: 7 Lincoln Square, New York, NY 10023.

Phone: 212-456-1000. **Fax:** 212-456-2381.

E-mail: patricia.a.liguori@abc.com

Web Site: <http://7online.com>

Holds CP for change to 222.3-kw max. visual, 1014-ft above av. terrain, 1064-ft. above sea level; lat. 40° 45' 22", long. 73° 59' 12", transmitter Conde Nast building at 4 Times Square, New York City. BDSTA-20031024AAW.

Note: Latitude and longitude coordinates shown are based on the North American Datum of 1927 (NAD 27) as currently required by the Mass Media Bureau of the FCC.

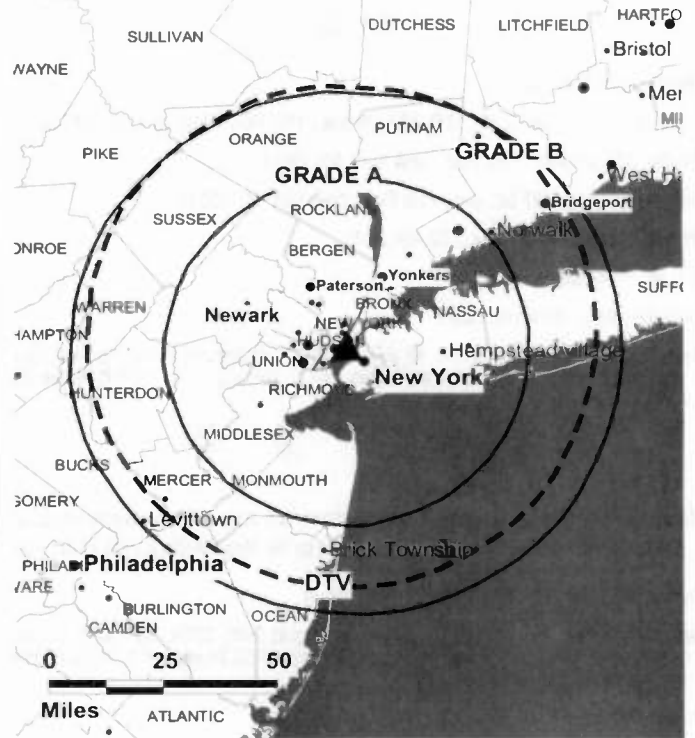
Ownership: Disney Enterprises Inc. (Group Owner).

Began Operation: June 29, 2001. Standard Definition. Operations terminated due to World Trade Center attacks September 11, 2001. Resumed operations October 30, 2003.

Personnel:

- J. David Davis**, President & General Manager.
- Scott Simensky**, Vice President & General Sales Manager.
- Irls Osman**, Vice President & Local Sales Manager.
- Dan Donovan**, Vice President & Local Sales Manager.
- Vincent Sollecito**, Vice President & National Sales Manager.
- Kenny Plotnik**, Vice President & News Director.
- Bill Beam**, Vice President & Director of Engineering.
- Richard R. Graham**, Vice President, Finance & Business Affairs.
- Art Moore**, Vice President & Program Director.
- Michael Mongelluzo**, Marketing Director.

WABC-DT BPCDT-980803KJ GRANTED: 8/20/1998



© 2005 Warren Communications News

- Debra O'Connell**, Vice President, Marketing Director.
- Patricia Liguori**, Vice President, ABC Owned TV Stations Research.
- David Vianello**, Vice President, Creative Services.
- John Nelson**, Traffic Manager.

Rates: On request.

City of License: New York. **Station DMA:** New York, NY. **Rank:** 1.

Nielsen Data: Not available.

WABC-TV
Ch. 7

Network Service: ABC.

Licensee: American Broadcasting Companies Inc., 77 W. 66th St., 16th Floor, New York, NY 10023.

Studio: 7 Lincoln Square, New York, NY 10023-6298.

Mailing Address: 7 Lincoln Square, New York, NY 10023-6298.

Phone: 212-456-1000. **Fax:** 212-456-2381.

E-mail: patricia.a.liguori@abc.com

Web Site: http://7online.com

Technical Facilities: Channel No. 7 (174-180 MHz). Authorized power: 64.6-kw visual, 6.46-kw aural. Antenna: 1611-ft above av. terrain, 1727-ft. above ground, 1739-ft. above sea level.

Latitude 40° 42' 43"
Longitude 74° 00' 49"

Requests CP for change to 1329-ft above av. terrain, 1322-ft. above ground, 1373-ft. above sea level; lat. 40° 44' 54", long. 73° 59' 10", BPCT-20040305ACT.

FCC Digital File Number: B MPCDT-20000508AAS. Granted: October 23, 2000.

Note: Latitude and longitude coordinates shown are based on the North American Datum of 1927 (NAD 27) as currently required by the Mass Media Bureau of the FCC.

Satellite Earth Stations: Andrew, 5.6-meter Ku-band; Vertex, 4.7-meter Ku-band; Andrew, M/A-Com receivers.

AM Affiliate: WABC, 50-kw, 770 kHz.

FM Affiliate: WPLJ-FM, 4.6-kw, 95.5 MHz (No. 238) 1300-ft.

News Services: UPI, AP, ABC NewsOne.

Ownership: Disney Enterprises Inc. (Group Owner).

Began Operation: August 10, 1948.

Represented (sales): ABC National Television Sales.

Personnel:

J. David Davis, President & General Manager.

Scott Simensky, Vice President, General Sales Manager.

Iris Osman, Vice President, Local Sales Manager.

Dan Donovan, Vice President, Local Sales Manager.

Vincent Sollecito, Vice President, National Sales Manager.

Kenny Plotnik, Vice President, News Director.

Bill Beam, Vice President, Director of Engineering.

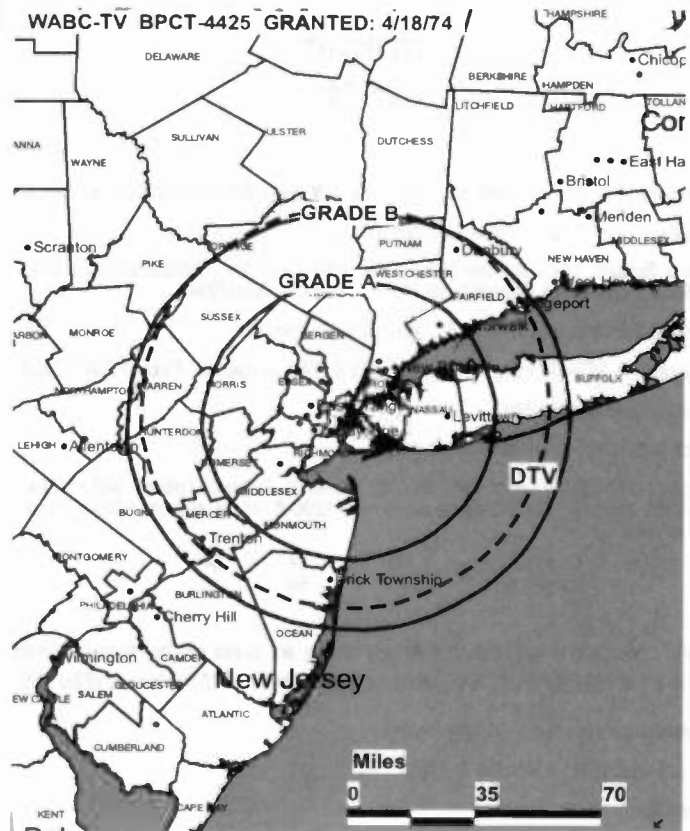
Richard R. Graham, Vice President, Finance & Business Affairs.

Art Moore, Vice President, Program Director.

Michael Mongelluzo, Marketing Director.

Debra O'Connell, Vice President, Marketing Director.

Patricia Liguori, Vice President, Research ABC Owned TV Stations.



© 2005 Warren Communications News

David Vianello, Vice President, Creative Services.

John Nelson, Traffic Manager.

Rates: On request.

City of License: New York. **Station DMA:** New York, NY. **Rank:** 1.

Circulation © 2004 Nielsen. Coverage based on Nielsen study.

GrandTotal	Cable TV Households	Non-cable TV Households	Total TV Households
Estimated Station Totals *	6,553,230	5,597,080	12,150,310
Average Weekly Circulation (2004)	4,195,815	1,371,543	5,567,358
Average Daily Circulation (2004)			2,667,723
Station DMA Total	Cable TV Households	Non-cable TV Households	Total TV Households
Estimated Station Totals *	6,032,670	1,343,660	7,376,330
Average Weekly Circulation (2004)	4,087,202	897,126	4,984,328
Average Daily Circulation (2004)			2,546,754
Other DMA Total	Cable TV Households	Non-cable TV Households	Total TV Households
Estimated Station Totals *	520,560	4,253,420	4,773,980
Average Weekly Circulation (2004)	108,613	474,417	583,030
Average Daily Circulation (2004)			120,969

*Estimated station totals are sums of the Nielsen TV and Cable TV household estimates for each county in which the station registers viewing of more than 5% as per the Nielsen Survey Methods.

WCBS-DT
Ch. 56

Network Service: CBS.

Licensee: CBS Broadcasting Inc., 2000 K St. NW, Suite 725, Washington, DC 20006.

Studio: 524 W. 57th St., New York, NY 10019.

News Bureau: 149 Dempster Hall, 111 Hofstra University, Hempstead, NY 11549;
News Bureau: 425 Meadowlands Pkwy., Secaucus, NJ 07094.

Mailing Address: 524 W. 57th St., New York, NY 10019.

Phone: 212-975-4321 (New York); 201-319-8724 (Secaucus). **Fax:** 212-975-7833.

E-mail: lleone@cbs.com

Web Site: <http://www.cbsnewyork.com>

Technical Facilities: Channel No. 56 (722-728 MHz). Authorized power: 349-kw max. visual. Antenna: 1302-ft above av. terrain, 1296-ft. above ground, 1345-ft. above sea level.

Latitude	40°	44'	54"
Longitude	73°	59'	10"

Note: Latitude and longitude coordinates shown are based on the North American Datum of 1927 (NAD 27) as currently required by the Mass Media Bureau of the FCC.

Ownership: Viacom Inc. (Group Owner).

Began Operation: November 1, 1998.

Personnel:

Lew Leone, President & General Manager.

Joel Goldberg, Director of Station Operations.

Jerry McGowan, General Sales Manager.

Craig Riedell, Local Sales Manager.

Gary Comyn, National Sales Manager.

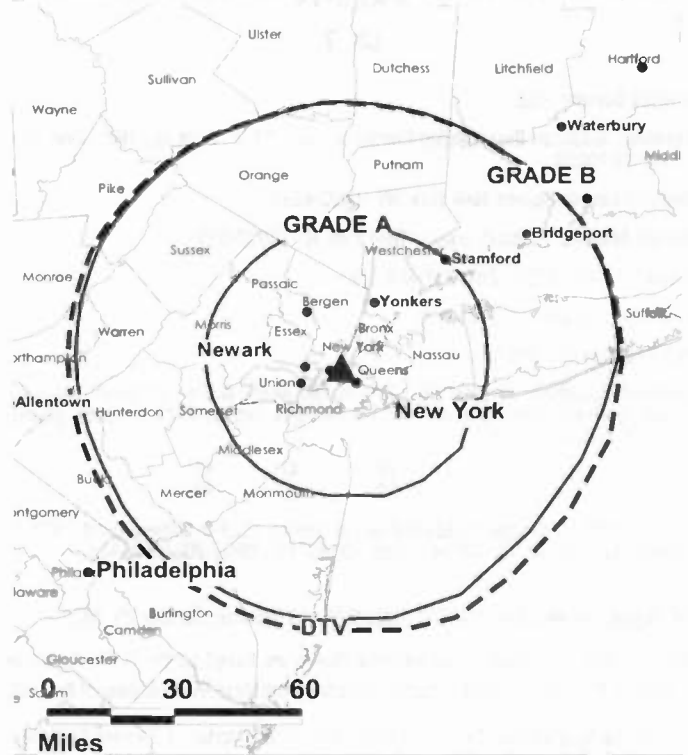
Franca Braatz, Director, Special Events & News Operations.

Dianne Doctor, Senior Vice President & News Director.

Philip O'Brian, Assistant News Director.

Steve Parr, Vice President, Engineering.

WCBS-DT BPCDT-971103KE GRANTED: 12/17/1997



© 2005 Warren Communications News

Steve Miller, Marketing & Creative Services Manager.

Tom Scheidt, Director of Design & Development.

Nicole Tindiglia, Planning Manager.

Audrey Pass, Director of Communications.

Rates: On request.

City of License: New York. **Station DMA:** New York, NY. **Rank:** 1.

Nielsen Data: Not available.

WCBS-TV

Ch. 2

Network Service: CBS.

Licensee: CBS Broadcasting Inc., 2000 K St. NW, Suite 725, Washington, DC 20006.

Studio: 524 W. 57th St., New York, NY 10019.

News Bureau: 425 Meadowland Pkwy., Secaucus, NJ 07094; **News Bureau:** 149 Dempster Hall, 111 Hofstra University, Hempstead, NY 11549.

Mailing Address: 524 W. 57th St., New York, NY 10019.

Phone: 212-975-4321 (New York); 201-319-8638 (Secaucus). **Fax:** 201-975-7833.

E-mail: lleone@cbs.com

Web Site: <http://www.cbsnewyork.com>

Technical Facilities: Channel No. 2 (54-60 MHz). Authorized power: 21.4-kw visual, 4.02-kw aural. Antenna: 1578-ft above av. terrain, 1577-ft. above ground, 1622-ft. above sea level.

Latitude 40° 42' 43"
Longitude 74° 00' 49"

Holds CP for change to 45-kw visual, 1276-ft above av. terrain, 1266-ft. above ground, 1319-ft. above sea level; lat. 40° 44' 54", long. 73° 59' 10", transmitter Empire State Bldg., 350 5th Ave. BPCT-20010919AAX.

Digital Facilities: Channel No. 56 (722-728 MHz). Power: 349-kw max. visual. Antenna: 1302-ft above av. terrain, 1296-ft. above ground, 1345-ft. above sea level.

Latitude 40° 44' 54"
Longitude 73° 59' 10"

FCC Digital File Number: BPCDT-971103KE. Granted: December 17, 1997.

Note: Latitude and longitude coordinates shown are based on the North American Datum of 1927 (NAD 27) as currently required by the Mass Media Bureau of the FCC.

AM Affiliate: WCBS, 50-kw, 880 kHz.

FM Affiliate: WCBS-FM, 7.2-kw, 101.1 MHz (No. 266), 1300-ft.

News Services: UPI, CBS Newspath, AP.

Ownership: Viacom Inc. (Group Owner).

Began Operation: July 1, 1941.

Represented (sales): CBS Television Stations National Sales.

Personnel:

Lew Leone, President & General Manager.

Joel Goldberg, Director of Station Operations.

Jerry McGowan, General Sales Manager.

Craig Riedell, Local Sales Manager.

Greg Comyn, National Sales Manager.

Franca Braatz, Director, Special Events & News Operations.

Dianne Doctor, Senior Vice President & News Director.

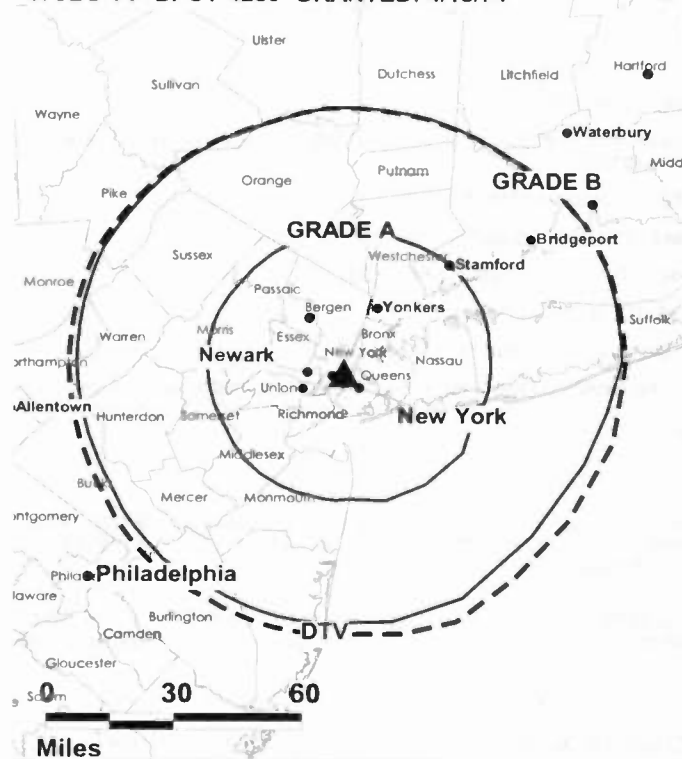
Philip O'Brien, Assistant News Director.

Steve Parr, Vice President, Engineering.

Steve Miller, Marketing Director & Creative Services Director.

Tom Scheidt, Director of Design & Development.

WCBS-TV BPCT-4280 GRANTED: 4/18/74



© 2005 Warren Communications News

Nicole Tindiglia, Planning Director.

Audrey Pass, Director of Communications.

Rates: On request.

City of License: New York. **Station DMA:** New York, NY. **Rank:** 1.

Circulation © 2004 Nielsen. Coverage based on Nielsen study.

GrandTotal	Cable TV Households	Non-cable TV Households	Total TV Households
Estimated Station Totals *	6,600,180	5,834,370	12,434,550
Average Weekly Circulation (2004)	4,032,681	1,366,259	5,398,940
Average Daily Circulation (2004)			2,304,722
Station DMA Total	Cable TV Households	Non-cable TV Households	Total TV Households
Estimated Station Totals *	6,032,670	1,343,660	7,376,330
Average Weekly Circulation (2004)	3,919,433	820,757	4,740,190
Average Daily Circulation (2004)			2,167,795
Other DMA Total	Cable TV Households	Non-cable TV Households	Total TV Households
Estimated Station Totals *	567,510	4,490,710	5,058,220
Average Weekly Circulation (2004)	113,248	545,502	658,750
Average Daily Circulation (2004)			136,927

*Estimated station totals are sums of the Nielsen TV and Cable TV household estimates for each county in which the station registers viewing of more than 5% as per the Nielsen Survey Methods.

WNBC
Ch. 4

Network Service: NBC.

Licensee: NBC Telemundo License Co., c/o NBC Inc., 1299 Pennsylvania Ave. NW, Washington, DC 20004.

Studio: 30 Rockefeller Plaza, New York, NY 10112.

Mailing Address: 30 Rockefeller Plaza, New York, NY 10112.

Phone: 212-664-4444. **Fax:** 212-664-2994.

E-mail: dan.forman@wnbc.com

Web Site: http://www.new5channel4.com

Technical Facilities: Channel No. 4 (66-72 MHz). Authorized power: 17.4-kw visual, 3.47-kw aural. Antenna: 1690-ft above av. terrain, 1729-ft. above ground, 1741-ft. above sea level.

Latitude	40°	42'	43"
Longitude	74°	00'	49"

Requests CP for change to 30-kw visual, 1440-ft above av. terrain, 1434-ft. above ground, 1483-ft. above sea level; lat. 40° 44' 54", long. 73° 59' 10", BPCT-20040609ABQ.

Digital Facilities: Channel No. 28 (554-560 MHz). Power: 178-kw max. visual. Antenna: 1470-ft above av. terrain, 1493-ft. above ground, 1506-ft. above sea level.

Latitude	40°	42'	43"
Longitude	74°	00'	49"

FCC Digital File Number: BPCDT-981102KI. Granted: December 16, 1998.

Note: Latitude and longitude coordinates shown are based on the North American Datum of 1927 (NAD 27) as currently required by the Mass Media Bureau of the FCC.

News Services: UPI, NBC News Channel, AP.

Ownership: NBC Universal (Group Owner).

Began Operation: July 1, 1941. Sale of parent RCA Corp. to General Electric Co. approved by FCC June 5, 1986.

Represented (sales): Harrington, Righter & Parsons Inc.

Personnel:

Frank Comerford, President & General Manager.

Dan Forman, Sr. Vice President, News & Station Manager.

Mark Lund, Vice President & General Sales Manager.

Rich Mlotok, Local Sales Manager.

Matt Braatz, Operations & Engineering Director.

Adele Rifkin, Program Director.

David Hyman, Vice President, Creative Services & Programming.

Kathy Scheets, Vice President, New Business Development & Marketing.

Vicki McDonald, Creative Services Director.

Laurie Wiseman, Traffic Manager.

Anna Carbonell, Vice President, Stations Relations.



© 2005 Warren Communications News

Rates: On request.

City of License: New York. **Station DMA:** New York, NY. **Rank:** 1.

Circulation © 2004 Nielsen. Coverage based on Nielsen study.

GrandTotal	Cable TV Households	Non-cable TV Households	Total TV Households
Estimated Station Totals *	6,836,220	5,890,510	12,726,730
Average Weekly Circulation (2004)	4,325,992	1,429,511	5,755,503
Average Daily Circulation (2004)			2,811,066
Station DMA Total	Cable TV Households	Non-cable TV Households	Total TV Households
Estimated Station Totals *	6,032,670	1,343,660	7,376,330
Average Weekly Circulation (2004)	4,165,638	874,351	5,039,989
Average Daily Circulation (2004)			2,642,537
Other DMA Total	Cable TV Households	Non-cable TV Households	Total TV Households
Estimated Station Totals *	803,550	4,546,850	5,350,400
Average Weekly Circulation (2004)	160,354	555,160	715,514
Average Daily Circulation (2004)			168,529

*Estimated station totals are sums of the Nielsen TV and Cable TV household estimates for each county in which the station registers viewing of more than 5% as per the Nielsen Survey Methods.

WNBC-DT
Ch. 28

Network Service: NBC.

Licensee: NBC Telemundo License Co., c/o NBC Inc., 1299 Pennsylvania Ave. NW, Washington, DC 20004.

Studio: 30 Rockefeller Plaza, New York, NY 10112.

Mailing Address: 30 Rockefeller Plaza, New York, NY 10112.

Phone: 212-664-4444. **Fax:** 212-664-2994.

E-mail: dan.forman@wnbc.com

Web Site: <http://www.newschannel4.com>

Technical Facilities: Channel No. 28 (554-560 MHz). Authorized power: 178-kw max. visual. Antenna: 1470-ft above av. terrain, 1493-ft. above ground, 1506-ft. above sea level.

Latitude	40°	42'	43"
Longitude	74°	00'	49"

Note: Latitude and longitude coordinates shown are based on the North American Datum of 1927 (NAD 27) as currently required by the Mass Media Bureau of the FCC.

Ownership: NBC Universal (Group Owner).

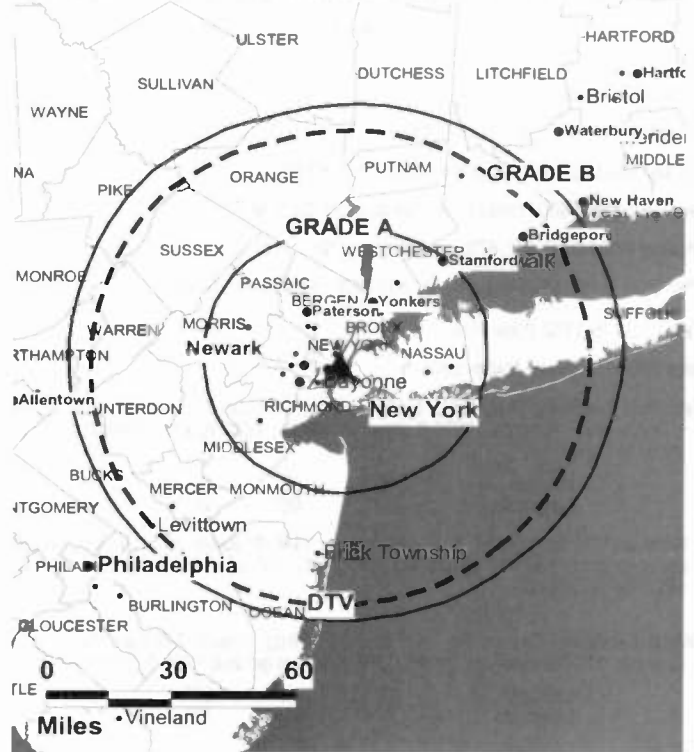
Began Operation: July 3, 2001. High Definition.

Represented (engineering): Denny & Associates PC.

Personnel:

- Frank Comerford**, President & General Manager.
- Dan Forman**, Senior Vice President, News & Station Manager.
- Mark Lund**, Vice President & General Sales Manager.
- Rich Mlotok**, Local Sales Manager.
- Matt Braatz**, Operations & Engineering Director.
- David Hyman**, Vice President, Creative Services & Programming.
- Adele Rifkin**, Program Director.
- Kathryn Scheets**, Vice President, Business Development & Marketing.

WNBC-DT BPCDT-981102KI GRANTED: 12/16/1998



© 2005 Warren Communications News

Vicki McDonald, Creative Services Director.

Laurie Wiseman, Traffic Manager.

Anna Carbonell, Vice President, Station Relations.

Rates: On request.

City of License: New York. **Station DMA:** New York, NY. **Rank:** 1.

Nielsen Data: Not available.

WNYW
Ch. 5

Network Service: FOX.

Licensee: Fox Television Stations Inc.

Studio: 205 E. 67th St., New York, NY 10021-6099.

News Bureau: 1500 Harbor Blvd., Weehawken, NJ 07087.

Mailing Address: 205 E. 67th St., New York, NY 10021.

Phone: 212-452-5555 (New York); 201-863-8843 (Weehawken).

Fax: 212-249-1182 (New York).

Web Site: <http://www.fox5ny.com>

Technical Facilities: Channel No. 5 (76-82 MHz). Authorized power: 17.4-kw visual, 1.74-kw aural. Antenna: 1690-ft above av. terrain, 1729-ft. above ground, 1741-ft. above sea level.

Latitude	40°	42'	43"
Longitude	74°	00'	49"

Requests CP for change to 30-kw visual, 1440-ft above av. terrain, 1434-ft. above ground, 1483-ft. above sea level; lat. 40° 44' 54", long. 73° 59' 10", BPCT-20040304ACO.

Digital Facilities: Channel No. 44 (650-656 MHz). Power: 246-kw max. visual. Antenna: 1207-ft above av. terrain, 1198-ft. above ground, 1250-ft. above sea level.

Latitude	40°	44'	54"
Longitude	73°	59'	10"

Note: Latitude and longitude coordinates shown are based on the North American Datum of 1927 (NAD 27) as currently required by the Mass Media Bureau of the FCC.

Multichannel TV Sound: Stereo and separate audio program.

News Services: Reuters TV, AP.

Ownership: Fox Television Stations Inc. (Group Owner).

Began Operation: May 2, 1944. Started as a Du Mont station. Du Mont Broadcasting Corp. was spun off by Allen B. Du Mont Laboratories Inc. on December 2, 1955, to its common stockholders of record on November 14, 1955, pursuant to FCC consent of November 17, 1955. Its name was changed to Metropolitan Broadcasting Corp. on May 13, 1958. March 28, 1961, parent company name became Metromedia Inc. Sale to present owner by Metromedia approved by FCC November 14, 1985 (Television Digest, Vol. 25:18, 39, 46).

Represented (sales): Fox Television Sales.

Personnel:

James Clayton, Vice President & General Manager.

Chuck Fleming, Sales & Marketing Director.

Tony Yee, Research Director.

Matt Ohnemus, Vice President, Creative Director.

Muriel Reis, Vice President & General Counsel.

Judy Womack, Community Affairs Director.

Iris Sierra, Human Resources Director.

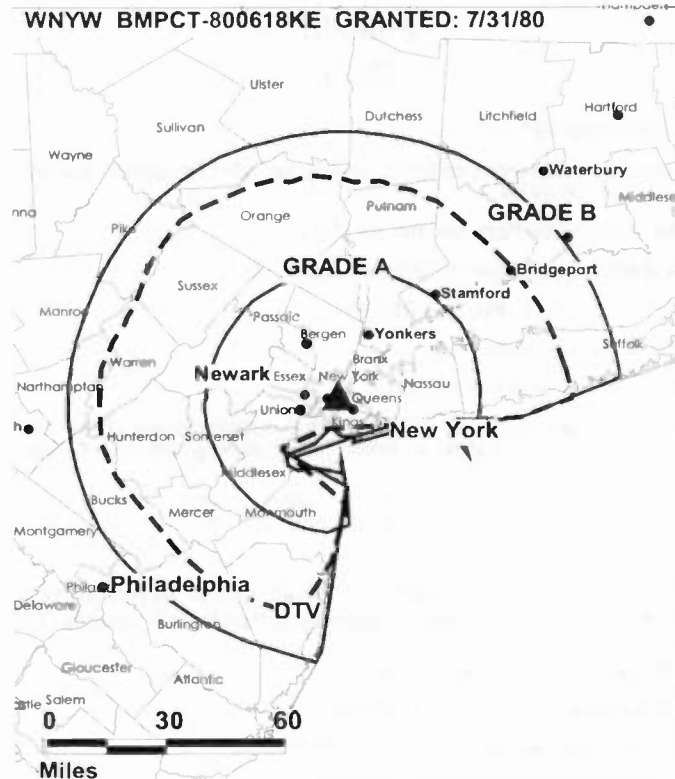
Greg Franchuk, Director of Facilities.

Al Shjarback, VP, Broadcast Operations, Production, & Engineering.

Cliff Paulson, Account Executive.

Debbie von Ahrens, Vice President & General Sales Manager.

Brian Nyemchek, Local Sales Manager.



© 2005 Warren Communications News

Rob Schu, National Sales Manager.

Jeff Joselson, National Sales Manager.

Scott Matthews, Vice President, News.

Edward Harris, Engineering Director.

Daniel Carlin, Vice President, Programming & Research.

Rates: On request.

City of License: New York. **Station DMA:** New York, NY. **Rank:** 1.

Circulation © 2004 Nielsen. Coverage based on Nielsen study.

GrandTotal	Cable TV Households	Non-cable TV Households	Total TV Households
Estimated Station Totals *	6,977,450	5,435,030	12,412,480
Average Weekly Circulation (2004)	3,584,853	1,199,691	4,784,544
Average Daily Circulation (2004)			1,773,482
Station DMA Total	Cable TV Households	Non-cable TV Households	Total TV Households
Estimated Station Totals *	6,032,670	1,343,660	7,376,330
Average Weekly Circulation (2004)	3,386,861	748,664	4,135,525
Average Daily Circulation (2004)			1,655,907
Other DMA Total	Cable TV Households	Non-cable TV Households	Total TV Households
Estimated Station Totals *	944,780	4,091,370	5,036,150
Average Weekly Circulation (2004)	197,992	451,027	649,019
Average Daily Circulation (2004)			117,575

*Estimated station totals are sums of the Nielsen TV and Cable TV household estimates for each county in which the station registers viewing of more than 5% as per the Nielsen Survey Methods.

New York — New York

WNYW-DT

Ch. 44

Network Service: FOX.

Licensee: Fox Television Stations Inc., 5151 Wisconsin Ave. NW, Washington, DC 20016.

Studio: 205 E. 67th St., New York, NY 10021.

Mailing Address: 205 E. 67th St., New York, NY 10021.

Phone: 212-452-5555. **Fax:** 212-249-1182.

Web Site: <http://www.fox5ny.com>

Technical Facilities: Channel No. 44 (650-656 MHz). Authorized power: 246-kw max. visual. Antenna: 1207-ft above av. terrain, 1198-ft. above ground, 1250-ft. above sea level.

Latitude	40°	44'	54"
Longitude	73°	59'	10"

Requests modification of CP for change to 990-kw max. visual, 1204-ft above av. terrain, 1198-ft. above ground, 1250-ft. above sea level; BPCDT-990402K1.

Note: Latitude and longitude coordinates shown are based on the North American Datum of 1927 (NAD 27) as currently required by the Mass Media Bureau of the FCC.

Ownership: Fox Television Stations Inc. (Group Owner).

Began Operation: May 1, 1999.

Personnel:

James Clayton, Vice President & General Manager.

Chuck Fleming, Sales & Marketing Director.

Tony Yee, Research Director.

Matt Ohnemus, Vice President, Creative Director.

Muriel Reils, Vice President & General Counsel.

Judy Womack, Community Affairs Director.

Iris Sierra, Human Resources Director.

Greg Franchuk, Director of Facilities.

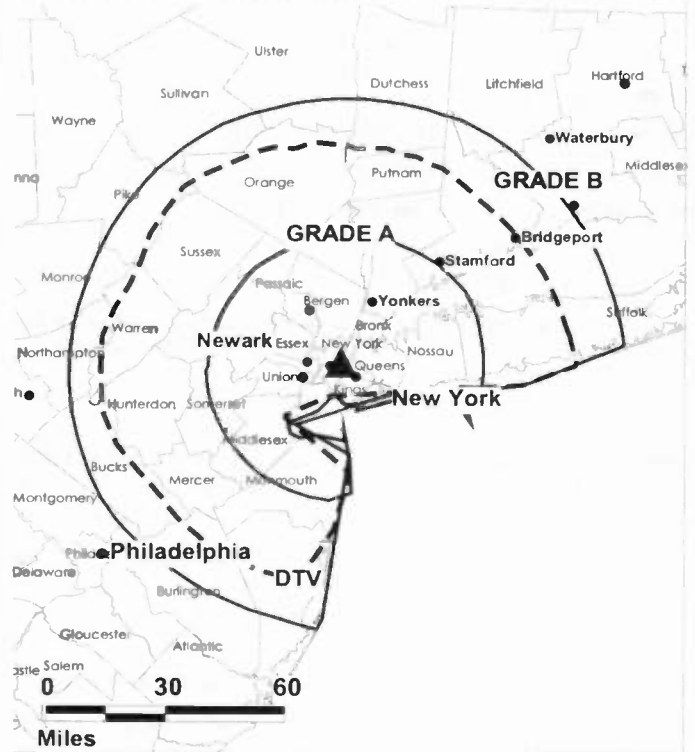
Al Shjarback, Vice President, Broadcast Operations, Engineering & Production.

Debbi von Ahrens, Vice President & General Sales Manager.

Jeff Joselson, National Sales Manager.

Rob Schu, National Sales Manager.

WNYW-DT BPCDT-980501KE GRANTED: 7/23/1998 ●Spr



© 2005 Warren Communications News

Brian Nyemchek, Local Sales Manager.

Scott Matthews, Vice President & News Director.

Ed Harris, Engineering Director.

Cliff Paulson, Account Executive.

Daniel Carlin, Vice President, Programming & Research.

Rates: On request.

City of License: New York. **Station DMA:** New York, NY. **Rank:** 1.

Nielsen Data: Not available.

WPIX
Ch. 11

Network Service: WBN.

Licensee: WPIX Inc., 220 E. 42nd St., New York, NY 10017.

Studio: 220 E. 42nd St., New York, NY 10017.

Mailing Address: 220 E. 42nd St., New York, NY 10017.

Phone: 212-949-1100. Fax: 212-210-2591.

Web Site: <http://www.wb11.com>

Technical Facilities: Channel No. 11 (198-204 MHz). Authorized power: 58.9-kw visual, 11.7-kw aural. Antenna: 1663-ft above av. terrain, 1687-ft. above ground, 1699-ft. above sea level.

Latitude 40° 42' 43"
Longitude 74° 00' 49"

Requests CP for change to 123-kw visual, 1329-ft above av. terrain, 1322-ft. above ground, 1373-ft. above sea level; lat. 40° 44' 54", long. 73° 59' 10", BPCT-20040212AAA.

Digital Facilities: Channel No. 33 (584-590 MHz). Power: 265-kw max. visual. Antenna: 1470-ft above av. terrain, 1493-ft. above ground.

Latitude 40° 42' 43"
Longitude 74° 00' 49"

FCC Digital File Number: BPCDT-19991019ABH. Granted: October 31, 2000.

Note: Latitude and longitude coordinates shown are based on the North American Datum of 1927 (NAD 27) as currently required by the Mass Media Bureau of the FCC.

Multichannel TV Sound: Stereo and separate audio program.

Satellite Earth Stations: Transmitter Larcen; Vertex, 4.6-meter Ku-band; Andrew, 5.6-meter Ku-band; M/A-Com, Andrew receivers.

News Services: WTN, Visnews, AP.

Ownership: Tribune Broadcasting Co. (Group Owner).

Began Operation: June 15, 1948.

Represented (sales): TeleRep Inc.

Represented (legal): Sidley & Austin.

Personnel:

Betty Ellen Berlamino, Vice President & General Manager.

Angelique Mais, Promotion Manager.

Jane Perlman, Vice President, Research.

John Zelgler, Creative Services Director.

Claudia Gasparini, Vice President, Human Resources.

V. Jean Maye, Human Resources Director.

Carlos Austln, Local Productions & Community Affairs Director.

Laurel Light, Operations Director.

Donna Pisciotta, Studio Operations Supervisor.

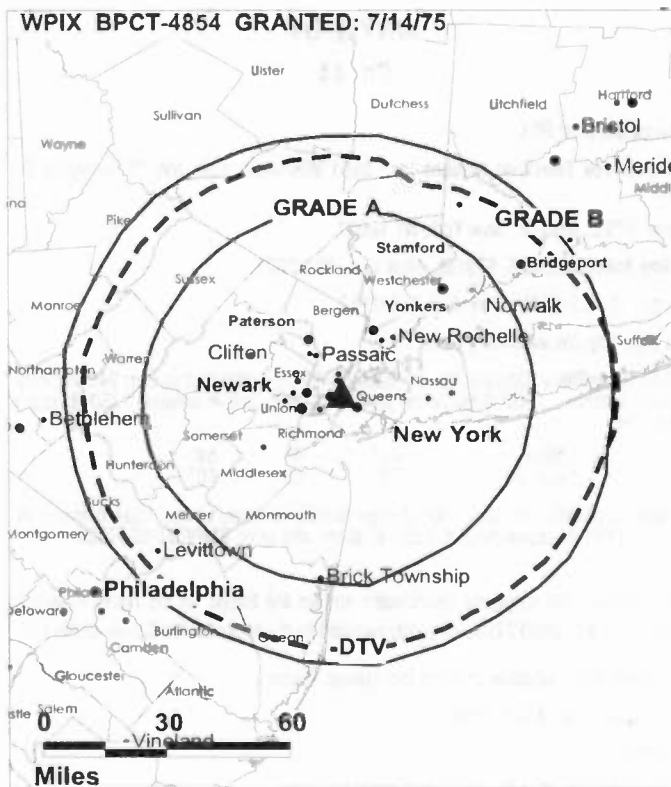
Debi Meli, Publicist.

Howard Levinson, General Sales Manager.

Bob Marra, Local Sales Manager.

Rich Golden, Local Sales Manager.

Adam Shapiro, National Sales Manager.



© 2005 Warren Communications News

Karen Scott, News Director.

John Houseman, Assistant News Director.

Mike Gano, Broadcast Operations & Engineering Director.

Patrick Austln, Senior Vice President & Treasurer.

Julie O'Neil, Program Director.

Rates: On request.

City of License: New York. Station DMA: New York, NY. Rank: 1.

Circulation © 2004 Nielsen. Coverage based on Nielsen study.

GrandTotal	Cable TV Households	Non-cable TV Households	Total TV Households
Estimated Station Totals *	8,292,610	1,987,370	10,279,980
Average Weekly Circulation (2004)	3,169,235	740,347	3,909,582
Average Daily Circulation (2004)			1,552,493
Station DMA Total	Cable TV Households	Non-cable TV Households	Total TV Households
Estimated Station Totals *	6,032,670	1,343,660	7,376,330
Average Weekly Circulation (2004)	2,746,296	695,062	3,441,358
Average Daily Circulation (2004)			1,438,047
Other DMA Total	Cable TV Households	Non-cable TV Households	Total TV Households
Estimated Station Totals *	2,259,940	643,710	2,903,650
Average Weekly Circulation (2004)	422,939	45,285	468,224
Average Daily Circulation (2004)			114,446

*Estimated station totals are sums of the Nielsen TV and Cable TV household estimates for each county in which the station registers viewing of more than 5% as per the Nielsen Survey Methods.

WPIX-DT
Ch. 33

Network Service: WBN.

Grantee: WPIX Inc., 220 E. 42nd St., New York, NY 10017.

Mailing Address: 220 E. 42nd St., New York, NY 10017.

Phone: 212-949-1100. **Fax:** 212-210-2591.

Web Site: <http://www.wb11.com>

Technical Facilities: Channel No. 33 (584-590 MHz). Authorized power: 265-kw max. visual. Antenna: 1470-ft above av. terrain, 1493-ft. above ground.

Latitude	40°	42'	43"
Longitude	74°	00'	49"

Note: Latitude and longitude coordinates shown are based on the North American Datum of 1927 (NAD 27) as currently required by the Mass Media Bureau of the FCC.

Ownership: Tribune Broadcasting Co. (Group Owner).

Began Operation: Station operating under Special Temporary Authority; no on-air date

Represented (sales): TeleRep Inc.

Personnel:

John Zeigler, Creative Services Director.

John Houseman, Assistant News Director.

City of License: New York. **Station DMA:** New York, NY. **Rank:** 1.

Nielsen Data: Not available.

WPXN-TV
Ch. 31

Network Service: PAX.

Licensee: Paxson Communications License Co. LLC, 601 Clearwater Park Rd., West Palm Beach, FL 33401.

Studio: 30 Rockefeller Plaza, 6th Floor, New York, NY 10112.

Mailing Address: 1330 Avenue of the Americas, New York, NY 10019.

Phone: 212-664-4908; 212-664-6202; 212-757-3100. **Fax:** 212-956-0920.

E-mail: joe.cohen@nbc.com; shakirajones@pax.net

Web Site: http://www.paxnewyork.tv

Technical Facilities: Channel No. 31 (572-578 MHz). Authorized power: 2800-kw visual, 280-kw aural. Antenna: 1560-ft above av. terrain, 1584-ft. above ground, 1596-ft. above sea level.

Latitude	40°	42'	43"
Longitude	74°	00'	49"

Digital Facilities: Channel No. 30 (566-572 MHz). Power: 220-kw MAX. visual. Antenna: 1503-ft above av. terrain, 1529-ft. above ground.

Latitude	40°	42'	43"
Longitude	74°	00'	49"

FCC Digital File Number: BPCDT-19991028ACH. Granted: April 27, 2001.

Note: Latitude and longitude coordinates shown are based on the North American Datum of 1927 (NAD 27) as currently required by the Mass Media Bureau of the FCC.

News Services: UPI, AP.

Ownership: Paxson Communications Corp. (Group Owner).

Began Operation: November 1, 1962.

Represented (sales): Blair Television.

Represented (legal): Arnold & Porter.

Personnel:

Brendan Kelly, General Sales Manager.

Joe Cohen, Local Sales Manager.

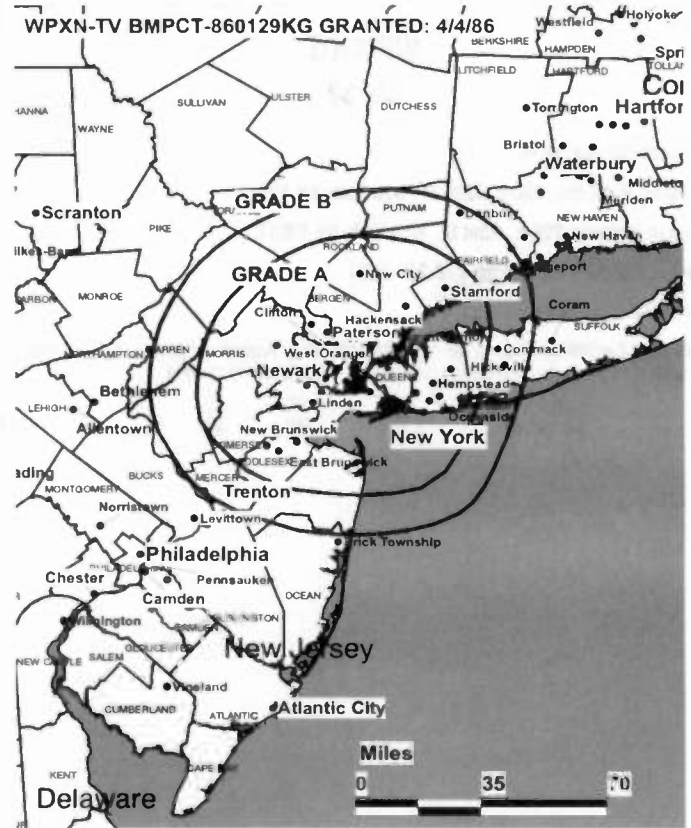
Jack Davidson, Chief Engineer.

Shakira Jones, Business Manager.

Joanna Rapaport, Traffic Manager.

Rates: On request.

City of License: New York. **Station DMA:** New York, NY. **Rank:** 1.



© 2005 Warren Communications News

Circulation © 2004 Nielsen. Coverage based on Nielsen study.

GrandTotal	Cable TV Households	Non-cable TV Households	Total TV Households
Estimated Station Totals *	5,314,860	690,620	6,005,480
Average Weekly Circulation (2004)	421,208	55,062	476,270
Average Daily Circulation (2004)			123,315

Station DMA Total	Cable TV Households	Non-cable TV Households	Total TV Households
Estimated Station Totals *	5,314,860	690,620	6,005,480
Average Weekly Circulation (2004)	421,208	55,062	476,270
Average Daily Circulation (2004)			123,315

*Estimated station totals are sums of the Nielsen TV and Cable TV household estimates for each county in which the station registers viewing of more than 5% as per the Nielsen Survey Methods.

New York — New York-Newark, New Jersey

WFUT-TV

Ch. 68

(Operates satellite WFTY, Smithtown)

Network Service: TEL.

Licensee: Univision New York LLC, 1999 Avenue of the Stars, Suite 3050, Los Angeles, CA 90067.

Studio: 500 W. Frank W. Burr Blvd., 6th Floor, Teaneck, NJ 07666.

Mailing Address: 500 W. Frank W. Burr Blvd., 6th Floor, Teaneck, NJ 07666.

Phone: 201-287-4141. **Fax:** 201-287-9423.

E-mail: cschwarz@univision.net

Web Site: http://www.univision.net

Technical Facilities: Channel No. 68 (794-800 MHz). Authorized power: 2190-kw max. visual, 219-kw aural. Antenna: 1440-ft above av. terrain, 1495-ft. above ground, 1483-ft. above sea level.

Latitude 40° 44' 54"
Longitude 73° 59' 10"

Holds CP for change to 2630-kw visual, 1391-ft above av. terrain, 1384-ft. above ground, 1435-ft. above sea level; BPCT-20030805AIL.

Digital Facilities: Channel No. 53 (704-710 MHz). Power: 310-kw max. visual, aural. Antenna: 1053-ft above av. terrain, 1053-ft. above ground, 1102-ft. above sea level.

Latitude 40° 45' 22"
Longitude 73° 59' 12"

FCC Digital File Number: BPCDT-19991029ADO. Granted: July 25, 2001.

Note: Latitude and longitude coordinates shown are based on the North American Datum of 1927 (NAD 27) as currently required by the Mass Media Bureau of the FCC.

Multichannel TV Sound: Stereo only.

Ownership: Univision Communications Inc. (Group Owner).

Began Operation: September 29, 1974. Left air December 27, 1974. Resumed operation September 28, 1975. Began prime-time subscription television operation March 1, 1977 (Television Digest, Vol. 17:11). Sale to Wometco Enterprises Inc. by Blonder-Tongue Broadcasting Corp. approved by FCC July 20, 1977 (Vol. 16:11; 17:32). Transfer of control to WBC Broadcasting Inc. approved by FCC April 16, 1984 (Vol. 23:39, 52; 24:14, 16). Resumed full-time commercial operation June 1, 1985. Sale to USA Broadcasting by Wometco Enterprises Inc. approved by FCC September 19, 1986 (Vol. 26:32, 45). Sale to present owner by USA Broadcasting approved by FCC May 21, 2001.

Represented (legal): Shaw Pittman.

Personnel:

Cristina Schwarz, Vice President & General Manager.

Evelyn Mercado, Operations Manager.

Michelle Liebowitz, Director of Sales.

Chuck Chiocco, General Sales Manager.

Angela Mancayo-Yera, Local Sales Manager.

Joseph Sebolao, Local Sales Manager.

Norma Morato, News Director.

Dave Barth, Chief Engineer.

WFUT-TV BPCT-20030805AIL GRANTED: 2/6/2004



© 2005 Warren Communications News

Morris Marotta, Controller & Station Manager.

Maria Lopez, Program Manager.

Miriam Coletta, Promotions Director.

Carmen Lobelo, Traffic Manager.

Frank Miranda, Public Relations Director.

Rates: On request.

City of License: Newark, NJ. **Station DMA:** New York, NY. **Rank:** 1.

Circulation © 2004 Nielsen. Coverage based on Nielsen study.

GrandTotal	Cable TV Households	Non-cable TV Households	Total TV Households
Estimated Station Totals *	667,240	486,850	1,154,090
Average Weekly Circulation (2004)	61,426	46,105	107,531
Average Daily Circulation (2004)			48,563

Station DMA Total	Cable TV Households	Non-cable TV Households	Total TV Households
Estimated Station Totals *	667,240	486,850	1,154,090
Average Weekly Circulation (2004)	61,426	46,105	107,531
Average Daily Circulation (2004)			48,563

*Estimated station totals are sums of the Nielsen TV and Cable TV household estimates for each county in which the station registers viewing of more than 5% as per the Nielsen Survey Methods.

New York — New York-Paterson, New Jersey

WXTV
Ch. 41

Network Service: UNV.

Licensee: WXTV License Partnership GP, 1999 Avenue of the Stars, Suite 3050, Los Angeles, CA 90067.

Studio: 500 Frank W. Burr Blvd., 6th Floor, Teaneck, NJ 07666.

Mailing Address: 500 Frank W. Burr Blvd., 6th Floor, Teaneck, NJ 07666.

Phone: 201-287-4141. **Fax:** 201-287-9422.

Web Site: <http://www.univision.com>

Technical Facilities: Channel No. 41 (632-638 MHz). Authorized power: 2340-kw max. & 2140-kw horizontal visual, 324-kw & 214-kw horizontal aural. Antenna: 1381-ft above av. terrain, 1385-ft. above ground, 1437-ft. above sea level.

Latitude 40° 44' 54"
Longitude 73° 59' 10"

Holds CP for change to 1381-ft above av. terrain, 1384-ft. above ground, 1434-ft. above sea level; BPCT-20000202AAJ.

Digital Facilities: Channel No. 40 (626-632 MHz). Power: 300-kw max. visual. Antenna: 1381-ft above av. terrain, 1384-ft. above ground.

Latitude 40° 44' 54"
Longitude 73° 59' 10"

FCC Digital File Number: BPCDT-19991028AEW. Granted: July 27, 2001.

Note: Latitude and longitude coordinates shown are based on the North American Datum of 1927 (NAD 27) as currently required by the Mass Media Bureau of the FCC.

Satellite Earth Stations: Transmitter Harris; Scientific-Atlanta, 4.6-meter; Scientific-Atlanta, 10-meter.

News Services: UPI, AP.

Ownership: Univision Communications Inc. (Group Owner).

Began Operation: August 4, 1968. Merger of Trans-Tel Corp. with Spanish International Communications approved by FCC December 26, 1972. Sale to Hallmark Cards by Spanish International Communications approved by FCC June 12, 1987. Sale to Perenchio TV (later Univision Communications Inc.) approved by FCC September 23, 1992 (Television Digest, Vol. 32:40).

Represented (sales): Univision Communications Inc.

Represented (legal): Shaw Pittman.

Represented (engineering): Denny & Associates PC.

Personnel:

Cristina Schwarz, Vice President & General Manager.

Michelle Liebowitz, Vice President & Sales Director.

Bashir Kalisa, Station Manager & Controller.

Chuck Chlocco, General Sales Manager.

Angela Mancayo-Yera, Local Sales Manager.

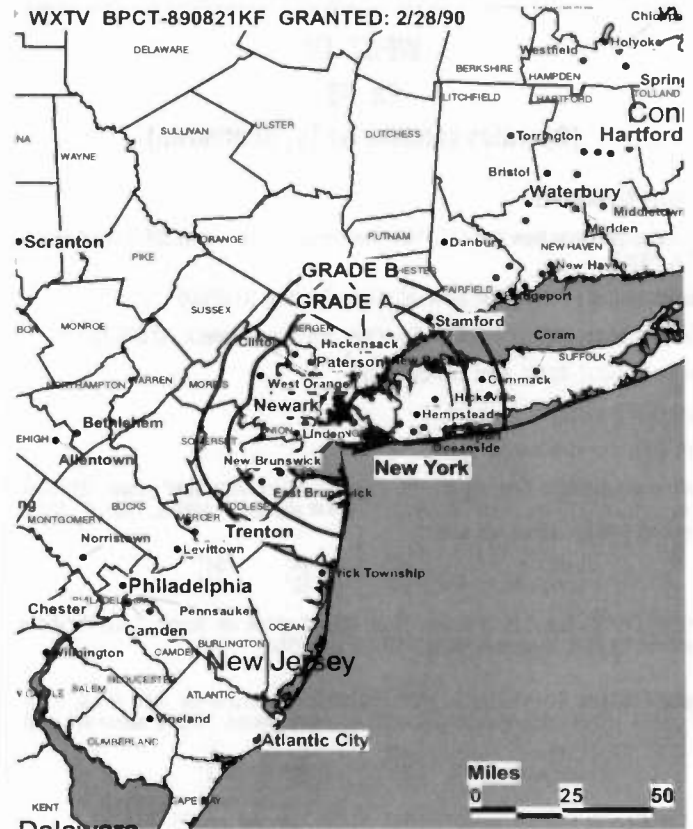
Peggy Zambrano, National Sales Manager.

Norma Morato, News Director.

Mark Duval, Marketing Director & New Business Development Manager.

Dave Barth, Chief Engineer.

Diana Diaz, Communications Director.



© 2005 Warren Communications News

Miriam Coletta, Promotion Director.

Mimi Berry, Research Director.

Evelyn Mercado, Operations Manager.

Maria Lopez, Program Director.

Rates: On request.

City of License: Paterson, NJ. **Station DMA:** New York, NY. **Rank:** 1.

Circulation © 2004 Nielsen. Coverage based on Nielsen study.

GrandTotal	Cable TV Households	Non-cable TV Households	Total TV Households
Estimated Station Totals *	3,383,470	894,530	4,278,000
Average Weekly Circulation (2004)	364,872	129,911	494,783
Average Daily Circulation (2004)			320,400
Station DMA Total	Cable TV Households	Non-cable TV Households	Total TV Households
Estimated Station Totals *	3,383,470	887,460	4,270,930
Average Weekly Circulation (2004)	364,872	128,935	493,807
Average Daily Circulation (2004)			320,379
Other DMA Total	Cable TV Households	Non-cable TV Households	Total TV Households
Estimated Station Totals *	0	7,070	7,070
Average Weekly Circulation (2004)	0	976	976
Average Daily Circulation (2004)			21

*Estimated station totals are sums of the Nielsen TV and Cable TV household estimates for each county in which the station registers viewing of more than 5% as per the Nielsen Survey Methods.

WXTV-DT

Ch. 40

Network Service: UNV.

Grantee: WXTV License Partnership GP, 1999 Avenue of the Stars, Suite 3050, Los Angeles, CA 90067.

Studio: 500 Frank W. Burr Blvd., 6th Floor, Teaneck, NJ 07666.

Mailing Address: 500 Frank W. Burr Blvd., 6th Floor, Teaneck, NJ 07666.

Phone: 310-556-7600; 201-287-4141. **Fax:** 201-287-9427.

Technical Facilities: Channel No. 40 (626-632 MHz). Authorized power: 300-kw max. visual. Antenna: 1381-ft above av. terrain, 1384-ft. above ground.

Latitude	40°	44'	54"
Longitude	73°	59'	10"

Note: Latitude and longitude coordinates shown are based on the North American Datum of 1927 (NAD 27) as currently required by the Mass Media Bureau of the FCC.

Ownership: Univision Communications Inc. (Group Owner).

Began Operation: Station operating under Special Temporary Authority; no on-air date

Personnel:

Christina Schwarz, General Manager.

Mark Duvall, Marketing Director.

Miriam Coletta, Promotion Director.

Mimi Berry, Research Director.

Bashir Kalisa, Station Manager & Controller.

Diana Diaz, Communications Director.

Evelyn Mercado, Operations Manager.

Michelle Liebowitz, Vice President Sales Director.

Angela Mancayo-Yera, Local Sales Manager.

Chuck Chiocco, General Sales Manager.

Peggy Zambrano, National Sales Manager.

Norma Morato, News Director.

David Barph, Chief Engineer.

Maria Lopez, Program Director.

City of License: Paterson, NJ. **Station DMA:** New York, NY. **Rank:** 1.

Nielsen Data: Not available.

WWOR-TV

Ch. 9

Network Service: UPN.

Licensee: Fox Television Stations Inc., 5151 Wisconsin Ave. NW, Washington, DC 20016.

Studio: 9 Broadcast Plaza, Secaucus, NJ 07096.

Mailing Address: 9 Broadcast Plaza, Secaucus, NJ 07096.

Phone: 201-348-0009. **Fax:** 201-330-2190.

E-mail: newsdirector@wwortv.com

Web Site: http://www.upn9.com

Technical Facilities: Channel No. 9 (186-192 MHz). Authorized power: 47.9-kw visual, 4.79-kw aural. Antenna: 1640-ft above av. terrain, 1729-ft. above ground, 1741-ft. above sea level.

Latitude 40° 42' 43"
Longitude 74° 00' 49"

Requests CP for change to 121-kw visual, 1335-ft above av. terrain, 1325-ft. above ground, 1378-ft. above sea level; lat. 40° 44' 54", long. 73° 59' 10", BPCT-20040225AAQ.

Digital Facilities: Channel No. 38 (614-620 MHz). Power: 143-kw max. visual. Antenna: 1470-ft above av. terrain, 1493-ft. above ground, 1506-ft. above sea level.

Latitude 40° 42' 43"
Longitude 74° 00' 49"

FCC Digital File Number: BPCDT-990304KE. Granted: June 25, 1999.

Note: Latitude and longitude coordinates shown are based on the North American Datum of 1927 (NAD 27) as currently required by the Mass Media Bureau of the FCC.

Multichannel TV Sound: Stereo and separate audio program.

Satellite Earth Stations: Transmitter Larcari; Radiation Systems, 2.8-meter Ku-band; Vertex, 6.1-meter C-band; Vertex, 6.1-meter Ku-band; Microdyne, Harris, Drake receivers.

News Services: Conus, CNN Newsource, AP.

Ownership: Fox Television Stations Inc. (Group Owner).

Began Operation: October 5, 1949. In January 1952, R. H. Macy Co. merged ownership with Thomas S. Lee Enterprises Inc., Macy Co. retaining 10%. In December 1955, Macy sold its interest to General Tire & Rubber Co., the latter setting up a parent holding firm, RKO General Inc., for both broadcasting and RKO Radio Pictures (Television Digest, Vol. 7:41, 46; 8:3; 11:48, 51). Sale to MCA by RKO General approved by FCC November 25, 1986 (Vol. 26:29, 48; 27:13). Spun off to shareholders as Pinelands Inc. (Vol. 30:40, 53; 31:1). Transfer to BHC Communications Inc. approved by FCC August 18, 1992 (Vol. 32:26, 34, 35, 47). Sale to present owner by BHC Communications Inc. approved by FCC July 23, 2001 (Vol. 40:34; 41:31).

Represented (sales): United Television Sales.

Personnel:

Douglas Land, Vice President & General Counsel.

James Clayton, General Manager.

Brenda Woodman, General Sales Manager.

Barry Margolis, Local Sales Manager.

Steve Jacobs, Local Sales Manager.

Paul Wilson, National Sales Manager.

Chuck Fleming, Sales & Marketing Manager.

Rick Miner, Executive Director, Production & Engineering.

Dan Carlin, Program & Creative Services Manager.



© 2005 Warren Communications News

Cliff Paulson, Account Executive.

Joseph Plantamura, Facilities Director.

Penny Pinsker, Community Affairs & Special Projects Director.

Al Shjarback, Engineering Director.

Norman Roth, Human Resources Director.

Scott Matthews, Vice President, News.

Rates: On request.

City of License: Secaucus, NJ. **Station DMA:** New York, NY. **Rank:** 1.

Circulation © 2004 Nielsen. Coverage based on Nielsen study.

GrandTotal	Cable TV Households	Non-cable TV Households	Total TV Households
Estimated Station Totals *	7,049,820	1,566,820	8,616,640
Average Weekly Circulation (2004)	1,798,337	517,783	2,316,120
Average Daily Circulation (2004)			744,527

Station DMA Total	Cable TV Households	Non-cable TV Households	Total TV Households
Estimated Station Totals *	6,032,670	1,324,420	7,357,090
Average Weekly Circulation (2004)	1,656,392	499,359	2,155,751
Average Daily Circulation (2004)			707,741

Other DMA Total	Cable TV Households	Non-cable TV Households	Total TV Households
Estimated Station Totals *	1,017,150	242,400	1,259,550
Average Weekly Circulation (2004)	141,945	18,424	160,369
Average Daily Circulation (2004)			36,786

*Estimated station totals are sums of the Nielsen TV and Cable TV household estimates for each county in which the station registers viewing of more than 5% as per the Nielsen Survey Methods.

New York — North Pole

WPTZ

Ch. 5

(Operates satellite WNNE, Hartford, VT-Hanover, NH)

Network Service: NBC.

Licensee: Hearst-Argyle Stations Inc., 888 7th Ave., New York, NY 10106.

Studios: 553 Roosevelt Hwy., Colchester, VT 05446; 5 Television Dr., Plattsburgh, NY 12901.

Mailing Address: 5 Television Dr., Plattsburgh, NY 12901.

Phone: 518-561-5555; 802-655-5455. **Fax:** 518-561-5940.

E-mail: news@thechamplainchannel.com

Web Site: http://www.thechamplainchannel.com

Technical Facilities: Channel No. 5 (76-82 MHz). Authorized power: 25.1-kw visual, 4.27-kw aural. Antenna: 1990-ft above av. terrain, 977-ft. above ground, 3052-ft. above sea level.

Latitude 44° 34' 26"
Longitude 73° 40' 29"

Transmitter: Terry Mountain.

Digital Facilities: Channel No. 14 (470-476 MHz). Power: 650-kw max. visual. Antenna: 2762-ft above av. terrain, 148-ft. above ground, 4160-ft. above sea level.

Latitude 44° 31' 33"
Longitude 72° 48' 54"

FCC Digital File Number: BPCDT-19991020ACA. Granted: October 27, 2003.

Note: Latitude and longitude coordinates shown are based on the North American Datum of 1927 (NAD 27) as currently required by the Mass Media Bureau of the FCC.

Multichannel TV Sound: Stereo only.

Satellite Earth Station: Transmitter NEC; ADM, 6.1-meter; Scientific-Atlanta receivers.

News Service: AP.

Ownership: Hearst-Argyle Television Inc. (Group Owner).

Began Operation: December 8, 1954. Station, along with Sunrise Television's KSBW & WNNE, was swapped for Hearst-Argyle's WDTN & WNAC-TV (Television Digest, Vol. 38:8). FCC approved deal July 1, 1998. In 1997, Sunrise Television purchased station from Sinclair Communications. Sinclair purchased station through trustee William G. Evans after News Corp. had bought Heritage Communications (Vol. 37:12, 29, 32). Merger of Rollins Communications with Heritage Communications approved by FCC February 9, 1987 (Vol. 26:20, 23). Sale to Rollins Communications by Carl F. Stohn group approved by FCC March 28, 1956 (Vol. 12:7, 13).

Represented (sales): Eagle Television Sales.

Represented (legal): Brooks, Pierce, McLendon, Humphrey & Leonard.

Personnel:

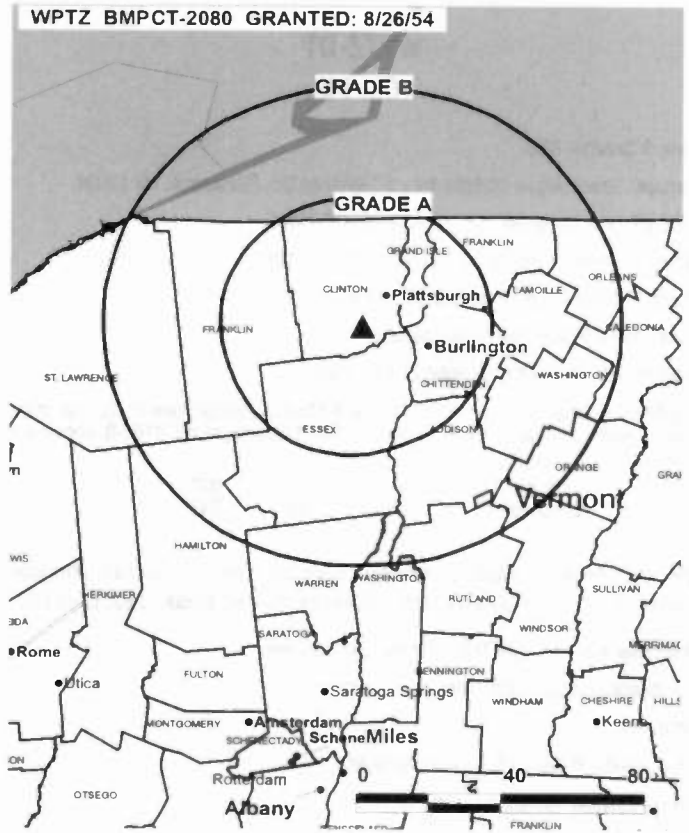
Paul Sands, President & General Manager.

Bruce Lawson, General Sales Manager.

Joe Krone, Operations Manager.

Andrew Lombard, Chief Engineer.

Andy Wormser, News Director.



© 2005 Warren Communications News

James Gratton, Production Manager.

Susan Acklen, Promotion Manager.

Rates: On request.

City of License: Plattsburgh. **Station DMA:** Burlington, VT-Plattsburgh, NY. **Rank:** 90.

Circulation © 2004 Nielsen. Coverage based on Nielsen study.

Grand Total	Cable TV Households	Non-cable TV Households	Total TV Households
Estimated Station Totals *	163,440	149,530	312,970
Average Weekly Circulation (2004)	109,763	57,042	166,805
Average Daily Circulation (2004)			94,287
Station DMA Total	Cable TV Households	Non-cable TV Households	Total TV Households
Estimated Station Totals *	135,730	136,720	272,450
Average Weekly Circulation (2004)	97,959	56,222	154,181
Average Daily Circulation (2004)			88,250
Other DMA Total	Cable TV Households	Non-cable TV Households	Total TV Households
Estimated Station Totals *	27,710	12,810	40,520
Average Weekly Circulation (2004)	11,804	820	12,624
Average Daily Circulation (2004)			6,037

*Estimated station totals are sums of the Nielsen TV and Cable TV household estimates for each county in which the station registers viewing of more than 5% as per the Nielsen Survey Methods.

WPTZ-DT
Ch. 14

Network Service: NBC.

Licensee: Hearst-Argyle Stations Inc., 5 Television Dr., Plattsburgh, NY 12901.

WPTZ-DT: 553 Roosevelt Hwy., Colchester, VT 05446.

Mailing Address: 5 Television Dr., Plattsburgh, NY 12901.

Phone: 518-561-5555. **Fax:** 518-561-5940.

E-mail: news@thechamplainchannel.com

Web Site: http://www.thechamplainchannel.com

Technical Facilities: Channel No. 14 (470-476 MHz). Authorized power: 650-kw max. visual. Antenna: 2762-ft above av. terrain, 148-ft. above ground, 4160-ft. above sea level.

Latitude	44°	31'	33"
Longitude	72°	48'	54"

Note: Latitude and longitude coordinates shown are based on the North American Datum of 1927 (NAD 27) as currently required by the Mass Media Bureau of the FCC.

Ownership: Hearst-Argyle Television Inc. (Group Owner).

Represented (sales): Eagle Television Sales.

Personnel:

Paul Sands, President & General Manager.

Bruce Lawson, General Sales Manager.

Joe Krone, Operations Manager.

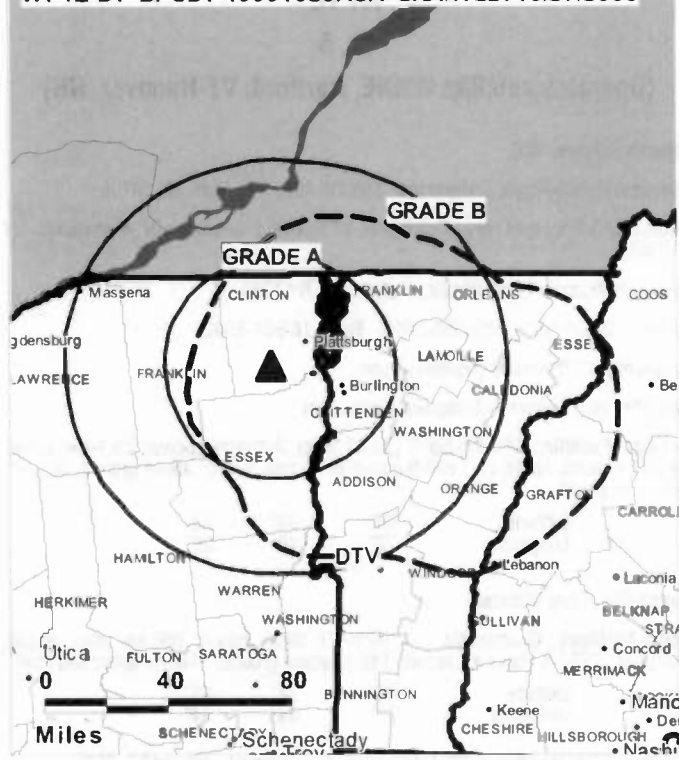
Andrew Lombard, Chief Engineer.

Andy Wormser, News Director.

James Gratton, Production Manager.

Susan Acklen, Promotion Manager.

WPTZ-DT BPCDT-19991020ACA GRANTED: 10/27/2003



© 2005 Warren Communications News

City of License: Plattsburgh. **Station DMA:** Burlington, VT-Plattsburgh, NY. **Rank:** 90.

Nielsen Data: Not available.

New York — Poughkeepsie

WTBY-DT

Ch. 27

Network Service: TBN.

Licensee: Trinity Broadcasting of New York Inc., 2442 Michelle Dr., Tustin, CA 92780.

Mailing Address: 11 Merritt Blvd., Box 534, Fishkill, NY 12524.

Phone: 845-896-4610. Fax: 845-896-4614.

E-mail: wtby@tbn.org

Web Site: <http://www.tbn.org>

Requests modification of CP for change to 800-kw max. visual, 1174-ft above av. terrain, 176-ft. above ground, 1586-ft. above sea level; lat. 41° 29' 20", long. 73° 56' 53.3", BMPCDT-20020618AAD.

Note: Latitude and longitude coordinates shown are based on the North American Datum of 1927 (NAD 27) as currently required by the Mass Media Bureau of the FCC.

Ownership: Trinity Broadcasting Network Inc. (Group Owner).

Began Operation: Station operating; no on-air date

Personnel:

Grace Cephas, Station Manager.

Paul Swartzendruber, Chief Engineer.

Brittain Cephas, Producer.

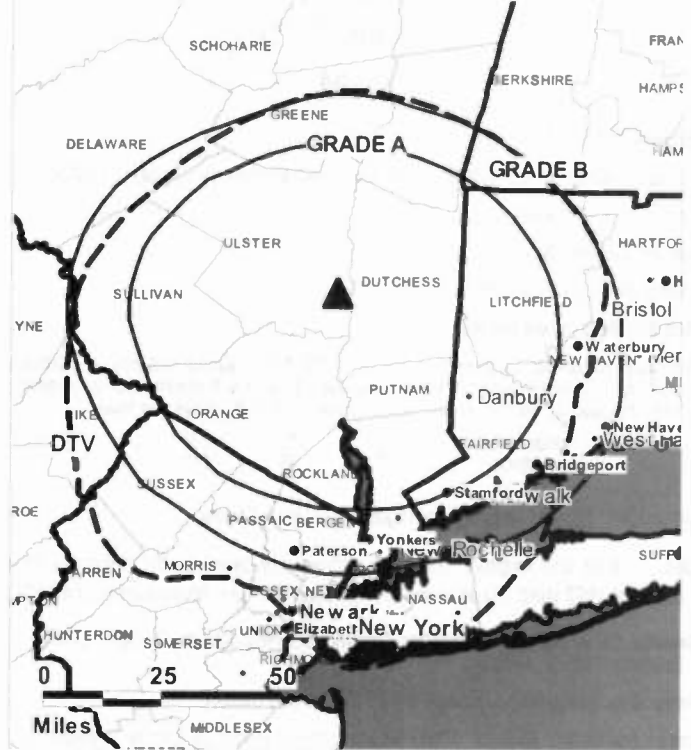
Paul Mitchell, Community Affairs Director.

Lou Cancel, Traffic Manager.

City of License: Poughkeepsie. Station DMA: New York, NY. Rank: 1.

Nielsen Data: Not available.

WTBY-DT BMPCDT-20020618AAD GRANTED: 9/11/2003



WTBY-TV
(formerly WTBY)
Ch. 54

Network Service: TBN.

Licensee: Trinity Broadcasting Network Inc., 2442 Michelle Dr., Tustin, CA 92780.

Studio: 11 Merritt Blvd., Fishkill, NY 12524.

Mailing Address: Box 534, Fishkill, NY 12524.

Phone: 845-896-4610. **Fax:** 845-896-4614.

Web Site: <http://www.tbn.org>

Technical Facilities: Channel No. 54 (710-716 MHz). Authorized power: 5000-kw max. & 1860-kw horizontal visual, 250-kw & 93-kw horizontal aural. Antenna: 1608-ft above av. terrain, 869-ft. above ground, 1972-ft. above sea level.

Latitude	41°	43'	09"
Longitude	73°	59'	47"

Transmitter: Illinois Mountain near Highlands in Ulster County.

Note: Latitude and longitude coordinates shown are based on the North American Datum of 1927 (NAD 27) as currently required by the Mass Media Bureau of the FCC.

Satellite Earth Station: Transmitter Comark; Scientific-Atlanta, 7-meter C-band; Scientific-Atlanta receivers.

Ownership: Trinity Broadcasting Network Inc. (Group Owner).

Began Operation: April 19, 1981. Sale to present owner by Family Television Inc. approved by FCC June 2, 1982.

Personnel:

Grace Cephas, Station Manager.

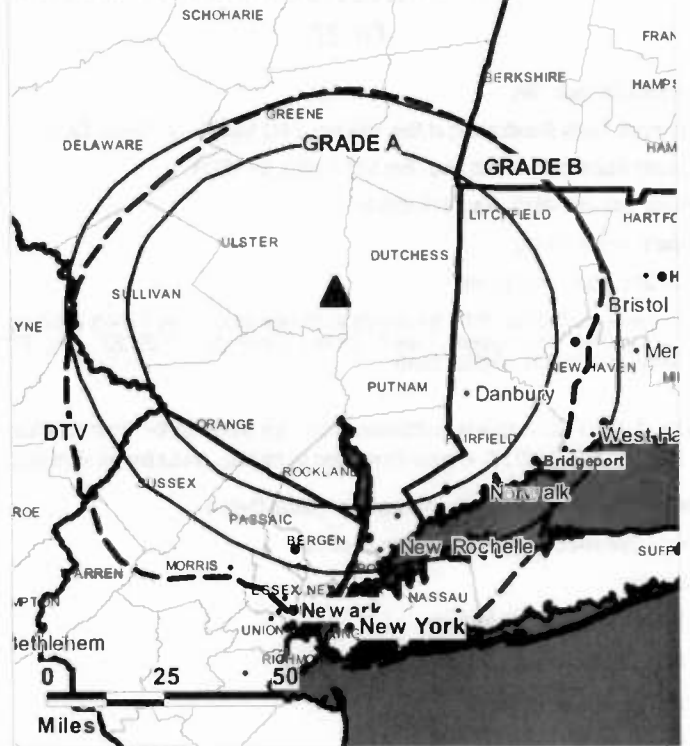
Paul Swartzendruber, Chief Engineer.

Paula Mitchell, Community Affairs Director.

Brittain Cephas, Producer.

Lou Cancel, Traffic Manager.

WTBY-TV BPCT-920703KF GRANTED: 9/3/92



© 2005 Warren Communications News

Highest 30 Sec. Rate: \$95.

City of License: Poughkeepsie. **Station DMA:** New York, NY. **Rank:** 1.

Nielsen Data: Not available.

New York — Riverhead

WLNY
Ch. 55

Network Service: IND.

Licensee: WLNY-TV, 270 S. Service Rd., Suite 55, Melville, NY 11747-2337.

Studio: 270 S. Service Rd., Suite 55, Melville, NY 11747-2337.

Mailing Address: Suite 55, 270 S. Service Rd., Melville, NY 11747-2337.

Phone: 631-777-8855. **Fax:** 631-777-8180.

E-mail: scullen@wlntyv.com

Web Site: http://www.wlntyv.com

Technical Facilities: Channel No. 55 (716-722 MHz). Authorized power: 5000-kw max. & 474-kw horizontal visual, 500-kw & 47.4-kw horizontal aural. Antenna: 700-ft above av. terrain, 637-ft. above ground, 731-ft. above sea level.

Latitude 40° 53' 50"
Longitude 72° 54' 56"

Transmitter: 315 Wading River Hollow Rd., Rldge.

Digital Facilities: Channel No. 57 (728-734 MHz). Power: 500-kw max. visual. Antenna: 594-ft above av. terrain, 575-ft. above ground, 90-ft. above sea level.

Latitude 40° 53' 50"
Longitude 72° 54' 56"

FCC Digital File Number: BMPCDT-20000501AAL. Granted: March 26, 2001.

Note: Latitude and longitude coordinates shown are based on the North American Datum of 1927 (NAD 27) as currently required by the Mass Media Bureau of the FCC.

Satellite Earth Stations: Transmitter Comark; RCA, Ku-band; Vertex, 4.8-meter C-band.

Ownership: WLNY-TV Inc. (Group Owner).

Began Operation: April 28, 1985.

Represented (legal): Cohn & Marks.

Personnel:

Marvin Chauvin, Chief Executive Officer & Program Director.

David Feinblatt, President & General Manager.

Gerard Diorio, Operations Manager.

Elliott Simmons, Vice President & Director of Sales.

Andrew H. Starr, National Sales Manager.

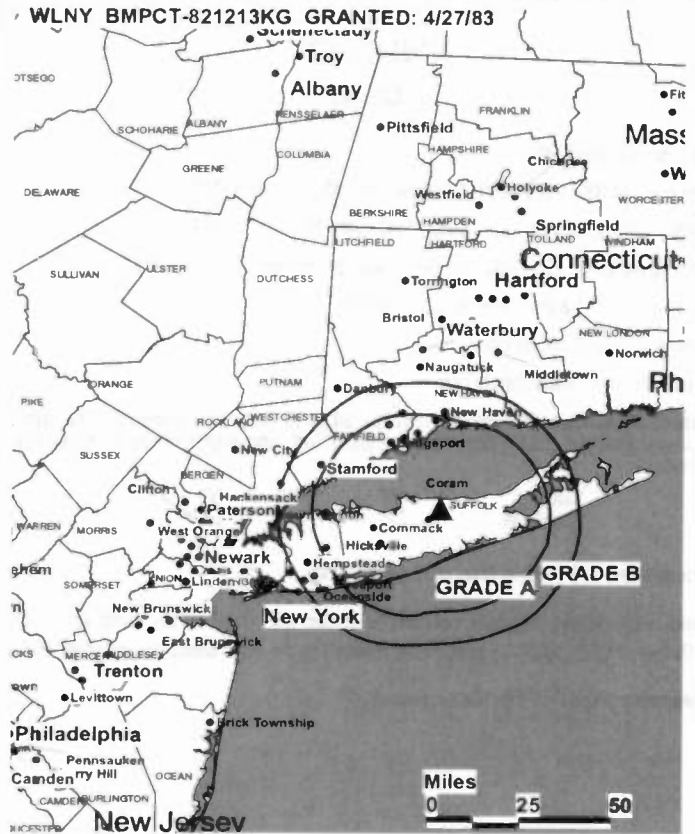
Rick Belyea, News Director.

Richard Mulliner, Engineering & Information Technology Director.

Cathy Burkas, Business Manager.

John Lorence, Marketing & Promotion Director.

Debbie Ortiz, Production Director.



© 2005 Warren Communications News

Maureen Robinson, Traffic Manager.

Janet Greeley, Office Manager.

Highest 30 Sec. Rate: \$2500.

City of License: Riverhead. **Station DMA:** New York, NY. **Rank:** 1.

Circulation © 2004 Nielsen. Coverage based on Nielsen study.

GrandTotal	Cable	Non-cable	Total
	TV Households	TV Households	TV Households
Estimated Station Totals *	4,947,420	212,030	5,159,450
Average Weekly Circulation (2004)	626,694	16,208	642,902
Average Daily Circulation (2004)			166,107
Station OMA Total	Cable	Non-cable	Total
	TV Households	TV Households	TV Households
Estimated Station Totals *	4,947,420	212,030	5,159,450
Average Weekly Circulation (2004)	626,694	16,208	642,902
Average Daily Circulation (2004)			166,107

*Estimated station totals are sums of the Nielsen TV and Cable TV household estimates for each county in which the station registers viewing of more than 5% as per the Nielsen Survey Methods.

WLNY-DT
Ch. 57

Network Service: IND.

Grantee: WLNY-TV Inc., 270 S. Service Rd., Melville, NY 11747.

Studio: 270 S. Service Road, Suite 55, Melville, NY 11747-2337.

Mailing Address: 270 S. Service Rd., Suite 55, Melville, NY 11747-2337.

Phone: 631-777-8855. **Fax:** 631-777-8180.

E-mail: scullen@wny.com

Web Site: <http://www.wny.com>

Technical Facilities: Channel No. 57 (728-734 MHz). Authorized power: 500-kw max. visual. Antenna: 594-ft above av. terrain, 575-ft. above ground, 90-ft. above sea level.

Latitude	40°	53'	50"
Longitude	72°	54'	56"

Transmitter: 315 Wading River Hollow Rd., Ridge.

Note: Latitude and longitude coordinates shown are based on the North American Datum of 1927 (NAD 27) as currently required by the Mass Media Bureau of the FCC.

Ownership: WLNY-TV Inc. (Group Owner).

Began Operation: May 1, 2002. Standard Definition. Operating under Special Temporary Authority at 30.9-kw max. visual.

Personnel:

Marvin R. Chauvin, Chief Executive Officer & Program Director.

David Feinblatt, President & General Manager.

Gerard Diorio, Operations Manager.

Elliot Simmons, Vice President & Director of Sales.

Andrew Starr, National Sales Manager.

Rick Belyea, News Director.

Richard Mulliner, Chief Engineer.

Cathy Burkas, Business Manager.

John Loreface, Promotion Director.

Debbie Ortiz, Production Director.

Maureen Robinson, Traffic Manager.

Janet Greeley, Office Manager.

City of License: Riverhead. **Station DMA:** New York, NY. **Rank:** 1.

Nielsen Data: Not available.

WHEC-DT
Ch. 58

Network Service: NBC.

Grantee: Hubbard Broadcasting Inc., 3415 University Ave., St. Paul, MN 55114.

Studio: 191 East Ave., Rochester, NY 14604.

Mailing Address: 191 East Ave., Rochester, NY 14604.

Phone: 585-546-5670. **Fax:** 585-454-7433.

E-mail: amold.klinsky@10nbc.com

Web Site: <http://www.10nbc.com>

Technical Facilities: Channel No. 58 (734-740 MHz). Authorized power: 1000-kw max. visual. Antenna: 925-ft above av. terrain, 246-ft. above ground.

Latitude	43°	08'	07"
Longitude	77°	35'	02"

Note: Latitude and longitude coordinates shown are based on the North American Datum of 1927 (NAD 27) as currently required by the Mass Media Bureau of the FCC.

Ownership: Hubbard Broadcasting Inc. (Group Owner).

Began Operation: Station operating under Special Temporary Authority; no on-air date

Represented (sales): Pety Television Inc.

Personnel:

Arnold Klinsky, Vice President & General Manager.

Joseph Fazio, General Sales Manager.

Marilynn Garbarino, Local Sales Manager.

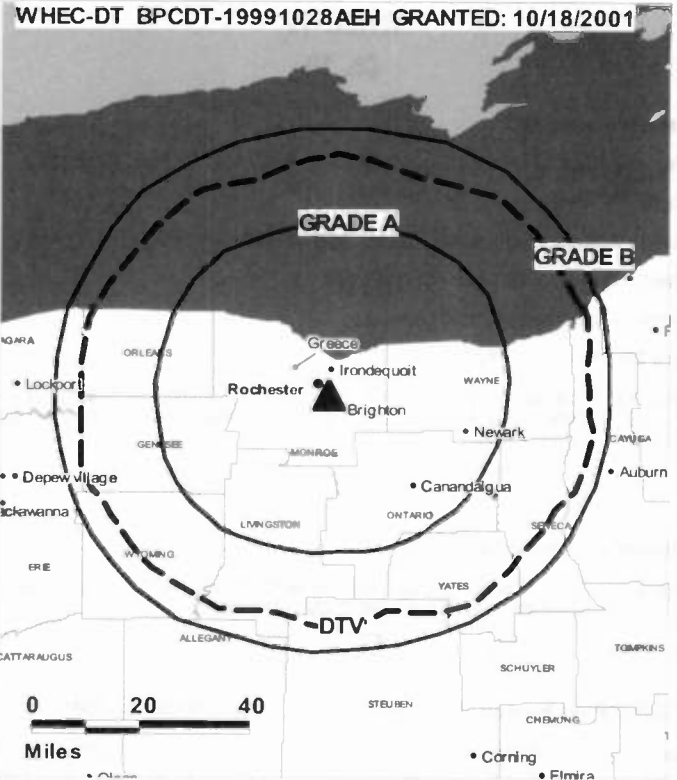
Michael Scoppa, National Sales Manager.

Adam Bradshaw, News Director.

John Walsh, Chief Engineer.

Joseph LaFornara, Business Manager.

Terry Fauth, Program Director.



© 2005 Warren Communications News

Kevin Kalvitis, Promotion Director.

Lynn Eason, Research Director.

Sherron Sheridan, Traffic Manager.

City of License: Rochester. **Station DMA:** Rochester, NY. **Rank:** 75.

Nielsen Data: Not available.

WHEC-TV
Ch. 10

Network Service: NBC.

Licensee: Hubbard Broadcasting Inc., 3415 University Ave., St. Paul, MN 55114.

Studio: 191 East Ave., Rochester, NY 14604.

Mailing Address: 191 East Ave., Rochester, NY 14604.

Phone: 585-546-5670. **Fax:** 585-454-7433.

E-mail: amold.klinsky@nbc10.com

Web Site: http://www.10nbc.com

Technical Facilities: Channel No. 10 (192-198 MHz). Authorized power: 316-kw visual, 39.8-kw aural. Antenna: 505-ft above av. terrain, 346-ft. above ground, 1026-ft. above sea level.

Latitude 43° 08' 07"
Longitude 77° 35' 02"

Transmitter: Pinnacle Hill.

Digital Facilities: Channel No. 58 (734-740 MHz). Power: 1000-kw max. visual. Antenna: 925-ft above av. terrain, 246-ft. above ground.

Latitude 43° 08' 07"
Longitude 77° 35' 02"

FCC Digital File Number: BPCDT-19991028AEH. Granted: October 18, 2001.

Note: Latitude and longitude coordinates shown are based on the North American Datum of 1927 (NAD 27) as currently required by the Mass Media Bureau of the FCC.

Multichannel TV Sound: Stereo only.

News Services: Conus, Sports News Satellite, NBC News Channel, CQI Sports Ticker, AP.

Ownership: Hubbard Broadcasting Inc. (Group Owner).

Began Operation: November 1, 1953. Initial broadcast was as a time-share outlet on Ch. 10 with WVET-TV. It acquired WVET-TV's half of the channel and became a full time outlet following FCC approval of the transfer on August 1, 1961 (Television Digest, Vol. 17:5, 7, 32). Sale to BENI by Gannett Co. approved by FCC June 7, 1979 (Vol. 18:20; 19:24). Sale to Viacom owner approved by FCC October 18, 1983. Hubbard Broadcasting acquired station along with WNYT(TV), Albany in exchange for WTOG-TV, St. Petersburg-Tampa. FCC approved swap September 19, 1996 (Vol. 36:35).

Represented (sales): Petry Television Inc.

Personnel:

Arnold Klinsky, Vice President & General Manager.

Joseph Fazio, General Sales Manager.

Marilynn Garbarino, Local Sales Manager.

Michael Scoppa, National Sales Manager.

Adam Bradshaw, News Director.

John Walsh, Chief Engineer.

Joseph LaFornara, Business Manager.

Terry A. Fauth, Program Director.

Kevin Kalvitls, Promotion Director.



© 2005 Warren Communications News

Lynn Eason, Research Director.

Sherron Sheridan, Traffic Manager.

Rates: On request.

City of License: Rochester. **Station DMA:** Rochester, NY. **Rank:** 75.

Circulation © 2004 Nielsen, Coverage based on Nielsen study.

GrandTotal	Cable TV Households	Non-cable TV Households	Total TV Households
Estimated Station Totals *	368,070	149,450	517,520
Average Weekly Circulation (2004)	240,976	81,822	322,798
Average Daily Circulation (2004)			177,175
Station OMA Total	Cable TV Households	Non-cable TV Households	Total TV Households
Estimated Station Totals *	288,010	107,340	395,350
Average Weekly Circulation (2004)	216,591	74,143	290,734
Average Daily Circulation (2004)			162,066
Other OMA Total	Cable TV Households	Non-cable TV Households	Total TV Households
Estimated Station Totals *	80,060	42,110	122,170
Average Weekly Circulation (2004)	24,385	7,679	32,064
Average Daily Circulation (2004)			15,109

*Estimated station totals are sums of the Nielsen TV and Cable TV household estimates for each county in which the station registers viewing of more than 5% as per the Nielsen Survey Methods.

WOKR
Ch. 13

Network Service: ABC.

Licensee: Central NY News Inc., 1155 Connecticut Ave. NW, c/o Rubin, Winston, Suite 600, Washington, DC 20036.

Studio: 4225 W. Henrietta Rd., Rochester, NY 14623.

Mailing Address: Box 20555, Rochester, NY 14602-0555.

Phone: 585-334-8700. Fax: 585-359-1570.

E-mail: kbeckwith@wokr13.tv

Web Site: http://www.iknowrochester.com

Technical Facilities: Channel No. 13 (210-216 MHz). Authorized power: 316-kw visual, 47.9-kw aural. Antenna: 499-ft above av. terrain, 318-ft. above ground, 991-ft. above sea level.

Latitude 43° 08' 07"
Longitude 77° 35' 03"

Transmitter: Pinnacle Hill, Brighton.

Digital Facilities: Channel No. 59 (740-746 MHz). Power: 1000-kw max. visual. Antenna: 469-ft above av. terrain, 328-ft. above ground.

Latitude 43° 08' 07"
Longitude 77° 35' 03"

FCC Digital File Number: BPCDT-19991101AGM. Granted: May 08, 2002.

Note: Latitude and longitude coordinates shown are based on the North American Datum of 1927 (NAD 27) as currently required by the Mass Media Bureau of the FCC.

Satellite Earth Stations: Transmitter RCA; Andrew, 4.5-meter C-band; Simulcast, 7-meter C-band; Andrew, 7.3-meter C-band; Standard Components, Harris receivers.

News Services: UPI, CNN Newsource, Bloomberg TV, AP.

Ownership: Clear Channel Communications Inc. (Group Owner).

Began Operation: September 15, 1962. Started as an Interim operation owned equally by 8 applicants for Ch. 13. FCC granted application of Flower City TV Corp. August 3, 1967 (Television Digest, Vol. 7:32). Flower City began operation after March 1, 1970. Sale to Post Corp. approved by FCC August 15, 1977 (Vol. 17:16). Sale to Gillett Holdings approved by FCC June 19, 1984. Sale to Falmouth Broadcasting approved by FCC February 8, 1990 but not consummated. Sale to VS & A-Hughes Inc. approved by FCC May 15, 1991 (Vol. 31:13). Sale to Guy Gannett Communications Inc. approved by FCC January 31, 1995. Sale to Sinclair Communications Inc., who subsequently sold station to The Ackerley Group, approved by FCC April 12, 1999 (Vol. 38:36, 37). In stock swap, Clear Channel Broadcasting Inc. acquired The Ackerley Group. FCC approved deal May 29, 2002 (Vol. 41:42, 42:22).

Represented (sales): Blair Television.

Represented (legal): Rubin, Winston, Diercks, Harris & Cooke LLP.

Personnel:

Kent Beckwith, Vice President & General Manager.

Carol Nolan, General Sales Manager.

David DiProsa, Local Sales Manager.

Mark Zeger, National Sales Manager.

Chuck Samuels, News Director.

Ted McWharf, Engineering Co-Manager.

Stan Manson, Engineering Co-Manager.

Alicia Manuse, Program Assistant.

WOKR BPCT-I-3 GRANTED: 7/3/62



© 2005 Warren Communications News

Jeff Starkweather, Marketing Director.

Craig D. Heslor, Production Manager.

Cathy Hughes, Traffic Assistant.

Charlotte Clarke, Public Affairs Director.

Rates: On request.

City of License: Rochester. Station DMA: Rochester, NY. Rank: 75.

Circulation © 2004 Nielsen. Coverage based on Nielsen study.

GrandTotal	Cable TV Households	Non-cable TV Households	Total TV Households
Estimated Station Totals *	368,070	127,840	495,910
Average Weekly Circulation (2004)	219,931	74,805	294,736
Average Daily Circulation (2004)			153,732
Station DMA Total	Cable TV Households	Non-cable TV Households	Total TV Households
Estimated Station Totals *	288,010	107,340	395,350
Average Weekly Circulation (2004)	201,936	69,808	271,744
Average Daily Circulation (2004)			143,996
Other DMA Total	Cable TV Households	Non-cable TV Households	Total TV Households
Estimated Station Totals *	80,060	20,500	100,560
Average Weekly Circulation (2004)	17,995	4,997	22,992
Average Daily Circulation (2004)			9,736

*Estimated station totals are sums of the Nielsen TV and Cable TV household estimates for each county in which the station registers viewing of more than 5% as per the Nielsen Survey Methods.

WOKR-DT

Ch. 59

Network Service: ABC.

Grantee: Central NY News Inc., 1155 Connecticut Ave. NW, c/o Rubin, Winston, Suite 600, Washington, DC 20036.

Studio: 4225 W. Henrietta Rd., rochester, NY 14623.

Mailing Address: Box 20555, Rochester, NY 14602-0555.

Phone: 585-334-8700. **Fax:** 585-359-1570.

E-mail: kbeckwith@work13.tv

Web Site: <http://www.wokr13.tv>

Technical Facilities: Channel No. 59 (740-746 MHz). Authorized power: 1000-kw max. visual. Antenna: 469-ft above av. terrain, 328-ft. above ground.

Latitude	43°	08'	07"
Longitude	77°	35'	03"

Note: Latitude and longitude coordinates shown are based on the North American Datum of 1927 (NAD 27) as currently required by the Mass Media Bureau of the FCC.

Ownership: Clear Channel Communications Inc. (Group Owner).

Began Operation: Station operating under Special Temporary Authority; no on-air date

Represented (sales): Blair Television.

Represented (legal): Rubin, Winston, Diercks, Harris & Cooke LLP.

Personnel:

Kent Beckwith, Vice President & General Manager.

David LiProsa, Local Sales Manager.

Mark Zeger, National Sales Manager.

Chuck Samuels, News Director.

Ted McWarf, Engineering Co-Manager.

Stan Manson, Engineering Co-Manager.

Alicia Manuse, Program Assistant.

Jeff Starkweather, Marketing Director.

Craig D. Heslor, Production Manager.

Cathy Hughes, Traffic Assistant.

Charlotte Clark, Public Affairs Director.

City of License: Rochester. **Station DMA:** Rochester, NY. **Rank:** 75.

Nielsen Data: Not available.

WROC-DT

Ch. 45

Network Service: CBS.

Grantee: Nexstar Finance Inc., 909 Lake Carolyn Pkwy., Suite 1450, Irving, TX 75039.

Studio: 201 Humboldt St., Rochester, NY 14610.

Mailing Address: 201 Humboldt St., Rochester, NY 14610.

Phone: 585-288-8400. **Fax:** 585-288-7679.

E-mail: tbusch@wroctv.com

Web Site: <http://www.wroctv.com>

Technical Facilities: Channel No. 45 (656-662 MHz). Authorized power: 891-kw max. visual. Antenna: 433-ft above av. terrain, 236-ft. above ground.

Latitude	43°	08'	07"
Longitude	77°	35'	02"

Note: Latitude and longitude coordinates shown are based on the North American Datum of 1927 (NAD 27) as currently required by the Mass Media Bureau of the FCC.

Ownership: Nexstar Broadcasting Group Inc. (Group Owner).

Represented (legal): Drinker Biddle & Reath LLP.

Represented (sales): Blair Television.

Personnel:

Timothy Busch, Vice President & General Manager.

Sue Dobmeier, Promotion Manager.

Dan McCarle, Traffic Manager.

Don Loy, Station Manager.

John Martin, General Sales Manager.

Bob Kirk, News Director.

Eric Melenbacker, Chief Engineer.

Bonnie Alaimo, Business Manager.

City of License: Rochester. **Station DMA:** Rochester, NY. **Rank:** 75.

Nielsen Data: Not available.

WROC-TV
Ch. 8

Network Service: CBS.

Licensee: Nexstar Finance Inc., 909 Lake Carolyn Pkwy., Suite 1450, Irving, TX 75039.

Studio: 201 Humboldt St., Rochester, NY 14610.

Mailing Address: 201 Humboldt St., Rochester, NY 14610.

Phone: 585-224-8888. **Fax:** 585-288-7679.

E-mail: tbusch@wroctv.com

Web Site: http://www.wroctv.com

Technical Facilities: Channel No. 8 (180-186 MHz). Authorized power: 316-kw visual, 48.5-kw aural. Antenna: 505-ft above av. terrain, 346-ft. above ground, 1026-ft. above sea level.

Latitude 43° 08' 07"
Longitude 77° 35' 02"

Transmitter: Pinnacle Hill, Brighton.

Digital Facilities: Channel No. 45 (656-662 MHz). Power: 891-kw max. visual. Antenna: 433-ft above av. terrain, 236-ft. above ground.

Latitude 43° 08' 07"
Longitude 77° 35' 02"

FCC Digital File Number: BPCDT-19991020ACB. Granted: March 15, 2001.

Note: Latitude and longitude coordinates shown are based on the North American Datum of 1927 (NAD 27) as currently required by the Mass Media Bureau of the FCC.

Multichannel TV Sound: Stereo only.

Satellite Earth Stations: Transmitter RCA; Paracclipse, 3.8-meter C-band; Harris, 4.5-meter Ku-band; United Satellite Systems, 5-meter Ku-band; Standard Communications receivers.

SNG Mobile Dish: AVL, 1.2-meter Ku-band.

News Services: CNN Newsource, CBS Newspath, AP.

Ownership: Nexstar Broadcasting Group Inc. (Group Owner).

Began Operation: June 11, 1949. Sale to present owner by Sunrise Broadcasting Corp. approved by FCC December 9, 1999. Sale to Smith Broadcasting Group dismissed March 31, 1999. Sale to Sunrise Broadcasting Corp. by Smith Broadcasting approved by FCC February 26, 1997. Sale to Smith Broadcasting approved by FCC September 29, 1995 (Television Digest, Vol. 35:17, 41). Sale to Television Station Partners by Ziff Corp. approved by FCC January 18, 1983 (Vol. 22:30). Sale to Ziff by Rust Craft Broadcasting approved by FCC March 22, 1979. FCC approved sale May 10, 1978 (Vol. 17:26, 27, 36, 38; 18:20, 31). Sale to Rust Craft Broadcasting by Veterans Broadcasting approved by FCC February 10, 1965 (Vol. 4:39, 46; 5:7). Previous sale to Veterans Broadcasting by Transcontinent TV Corp. approved by FCC November 15, 1961. Sale to Transcontinent by Stromberg-Carlson division of General Dynamics Corp. approved by FCC July 18, 1956 (Vol. 12:24, 29).

Represented (sales): Blair Television.

Represented (legal): Drinker Biddle & Reath LLP.

Personnel:

Timothy C. Busch, Vice President & General Manager.

Sue Dobmeier, Promotion Manager.

Dan McCarte, Traffic Manager.

Don Loy, Station Manager & Production Manager.

John Martin, General Sales Manager.



© 2005 Warren Communications News

Bob Kirk, News Director.

Eric Melenbacker, Chief Engineer.

Bonnie Alalmo, Business Manager.

Highest 30 Sec. Rate: \$2750.

City of License: Rochester. **Station DMA:** Rochester, NY. **Rank:** 75.

Circulation © 2004 Nielsen. Coverage based on Nielsen study.

GrandTotal	Cable TV Households	Non-cable TV Households	Total TV Households
Estimated Station Totals *	368,070	142,950	511,020
Average Weekly Circulation (2004)	241,753	79,892	321,645
Average Daily Circulation (2004)			159,453
Station DMA Total	Cable TV Households	Non-cable TV Households	Total TV Households
Estimated Station Totals *	288,010	107,340	395,350
Average Weekly Circulation (2004)	211,997	72,542	284,539
Average Daily Circulation (2004)			144,935
Other DMA Total	Cable TV Households	Non-cable TV Households	Total TV Households
Estimated Station Totals *	80,060	35,610	115,670
Average Weekly Circulation (2004)	29,756	7,350	37,106
Average Daily Circulation (2004)			14,518

*Estimated station totals are sums of the Nielsen TV and Cable TV household estimates for each county in which the station registers viewing of more than 5% as per the Nielsen Survey Methods.

WUHF
Ch. 31

Network Service: FOX.

Licensee: WUHF Licensee LLC, 10706 Beaver Dam Rd., Cockeysville, MD 21030.

Studio: 360 East Ave., Rochester, NY 14604.

Mailing Address: 360 East Ave., Rochester, NY 14604.

Phone: 585-232-3700. Fax: 585-546-4774.

E-mail: dhartnet@foxrochester.com

Web Site: http://www.foxrochester.com

Technical Facilities: Channel No. 31 (572-578 MHz). Authorized power: 1200-kw max. & 910-kw horizontal visual, 151-kw aural. Antenna: 500-ft above av. terrain, 345-ft. above ground, 1018-ft. above sea level.

Latitude 43° 08' 07"
Longitude 77° 35' 02.5"

Holds CP for change to 5000-kw max. visual, 499-ft above av. terrain, 305-ft. above ground, 977-ft. above sea level; BPCT-960711KQ.

Transmitter: Pinnacle Hill, Rochester.

Digital Facilities: Channel No. 28 (554-560 MHz). Power: 320-kw max. visual. Antenna: 528-ft above av. terrain, 293-ft. above ground, 1003-ft. above sea level.

Latitude 43° 008' 005"
Longitude 77° 35' 007"

FCC Digital File Number: BPCDT-19991101ACD. Granted: October 01, 2004.

Note: Latitude and longitude coordinates shown are based on the North American Datum of 1927 (NAD 27) as currently required by the Mass Media Bureau of the FCC.

Multichannel TV Sound: Stereo only.

Satellite Earth Stations: Transmitter Harris; Scientific-Atlanta, 3.6-meter C-band; Prodelin, 3.9-meter Ku-band; MSC, 6-meter C-band; M/A-Corn, DX Engineering receivers.

Ownership: Sinclair Broadcast Group Inc. (Group Owner).

Began Operation: January 27, 1980.

Represented (sales): Millennium Sales & Marketing.

Represented (legal): Arter & Hadden LLP.

Represented (engineering): Gallagher & Associates, Consulting Radio Eng.

Personnel:

Mathew Kreiner, Vice President & General Manager.

Brett Freithag, Promotion Director.

Yolanda Priester, Traffic Manager.

Wendy Bello, National Sales Manager.

Michael Guerrein, Local Sales Manager.

Don Roberts, Chief Engineer.

Kitty Henry, Business Manager.

Dale Hartnett, Program Director.



© 2005 Warren Communications News

Rates: On request.

City of License: Rochester. Station DMA: Rochester, NY. Rank: 75.

Circulation © 2004 Nielsen. Coverage based on Nielsen study.

GrandTotal	Cable TV Households	Non-cable TV Households	Total TV Households
Estimated Station Totals *	332,130	123,200	455,330
Average Weekly Circulation (2004)	158,374	55,190	213,564
Average Daily Circulation (2004)			85,629
Station DMA Total	Cable TV Households	Non-cable TV Households	Total TV Households
Estimated Station Totals *	288,010	102,700	390,710
Average Weekly Circulation (2004)	145,758	51,264	197,022
Average Daily Circulation (2004)			79,983
Other DMA Total	Cable TV Households	Non-cable TV Households	Total TV Households
Estimated Station Totals *	44,120	20,500	64,620
Average Weekly Circulation (2004)	12,616	3,926	16,542
Average Daily Circulation (2004)			5,646

*Estimated station totals are sums of the Nielsen TV and Cable TV household estimates for each county in which the station registers viewing of more than 5% as per the Nielsen Survey Methods.

WFTY-DT
Ch. 23

Network Service: TEL.

Licensee: Univision New York LLC, 1999 Avenue of the Stars, Suite 3050, Los Angeles, CA 90067.

Studio: 500 W. Frank W. Burr Blvd., 6th Floor, Teaneck, NJ 07666.

Mailing Address: 500 W. Frank W. Burr Blvd., 6th Floor, Teaneck, NJ 07666.

Phone: 201-287-4141. **Fax:** 201-287-9428.

E-mail: cschwarz@univision.net

Web Site: <http://www.univision.net>

Technical Facilities: Channel No. 23 (524-530 MHz). Authorized power: 150-kw max. visual. Antenna: 668-ft above av. terrain, 610-ft. above ground.

Latitude	40°	53'	23"
Longitude	72°	57'	13"

Note: Latitude and longitude coordinates shown are based on the North American Datum of 1927 (NAD 27) as currently required by the Mass Media Bureau of the FCC.

Ownership: Univision Communications Inc. (Group Owner).

Began Operation: Station operating; no on-air date

Personnel:

Cristina Schwarz, Vice President & General Manager.

Evelyn Mercado, Operations Manager.

Michelle Liebowitz, Director of Sales.

Chuck Chiocco, General Sales Manager.

Angela Moncayo-Yera, Local Sales Manager.

Joseph Sebolao, Local Sales Manager.

Norma Morato, News Director.

Dave Barth, Chief Engineer.

Morris Marotta, Controller/Station Manager.

Maria Lopez, Program Manager.

Miriam Coletta, Promotions Director.

Carmen Lobelo, Traffic Manager.

Frankie Miranda, Director of Public Relations.

City of License: Smithtown. **Station DMA:** New York, NY. **Rank:** 1.

Nielsen Data: Not available.

WFTY-TV

Ch. 67

(Satellite of WFUT, New York, NY-Newark, NJ)

Network Service: TEL.

Licensee: Univision Partnership of New Jersey, 1999 Avenue of the Stars, Suite 3050, Los Angeles, CA 90067.

Studio: 500 W. Frank W. Burr Blvd., 6th Floor, Teaneck, NJ 07666.

Mailing Address: 500 W. Frank W. Burr Blvd., 6th Floor, Teaneck, NJ 07666.

Phone: 201-287-4141. **Fax:** 201-287-9428.

E-mail: cschwarz@univision.net

Web Site: http://www.univision.net

Technical Facilities: Channel No. 67 (788-794 MHz). Authorized power: max. visual, aural. Antenna: 720-ft above av. terrain, 656-ft. above ground, 798-ft. above sea level.

Latitude	40°	53'	23"
Longitude	72°	57'	13"

Transmitter: 666 Middle Country Rd., Middle Island.

Digital Facilities: Channel No. 23 (524-530 MHz). Power: 150-kw max. visual. Antenna: 668-ft above av. terrain, 610-ft. above ground.

Latitude	40°	53'	23"
Longitude	72°	57'	13"

FCC Digital File Number: BPCDT-19991028ADR. Granted: May 31, 2001.

Note: Latitude and longitude coordinates shown are based on the North American Datum of 1927 (NAD 27) as currently required by the Mass Media Bureau of the FCC.

Ownership: Univision Communications Inc. (Group Owner).

Began Operation: November 18, 1973. Left air June 20, 1975. Resumed operation December 15, 1979. Began subscription TV operation January 11, 1980. Sale to Wometco Enterprises Inc. approved by FCC November 18, 1980. Transfer of control to WBC Broadcasting approved by FCC April 16, 1984. Resumed full-time commercial operation June 1, 1985. Sale to USA Broadcasting approved by FCC September 16, 1986 (Television Digest, Vol. 26:32). Sale to present owner by USA Broadcasting approved by FCC May 21, 2001.

Represented (legal): Shaw Pittman.

Personnel:

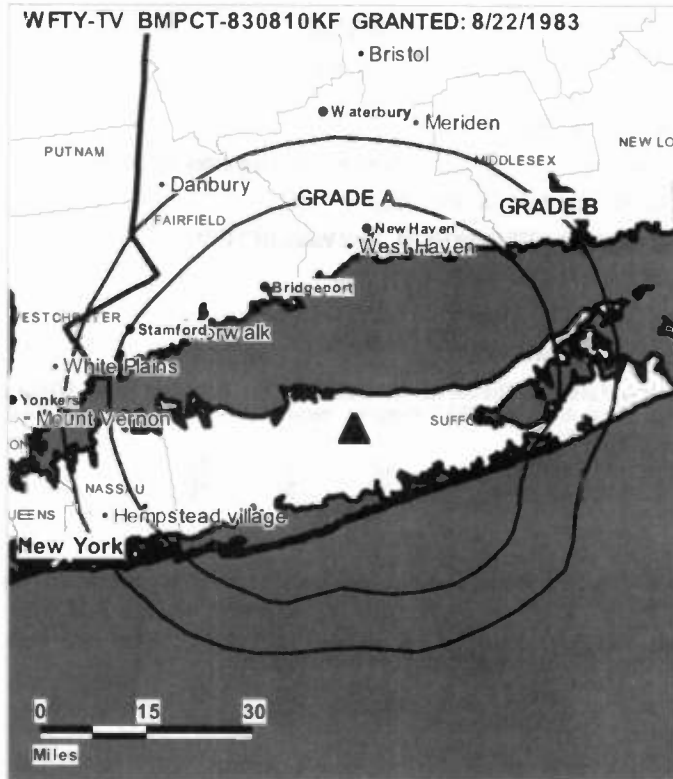
Cristina Schwarz, Vice President & General Manager.

Evelyn Mercado, Operations Manager.

Michelle Liebowitz, Director of Sales.

Chuck Chiocco, General Sales Manager.

Joseph Sebolao, Local Sales Manager.



© 2005 Warren Communications News

Angela Moncayo-Yera, Local Sales Manager.

Norma Morato, News Director.

Dave Barth, Chief Engineer.

Morris Marotta, Controller & Station Manager.

Maria Lopez, Program Manager.

Miriam Coletta, Promotion Manager.

Carmen Lobelo, Traffic Manager.

Frankie Miranda, Public Relations Director.

Rates: On request.

City of License: Smithtown. **Station DMA:** New York, NY. **Rank:** 1.

Nielsen Data: Not available.

New York — Springville

WNGS Ch. 67

Network Service: IND.

Licensee: Unicorn/Springville, 9279 Dutch Hill Rd., West Valley, NY 14171.

Studio: 9279 Dutch Hill Rd., West Valley, NY 14171.

Mailing Address: 9279 Dutch Hill Rd., West Valley, NY 14171.

Phone: 716-942-3000. **Fax:** 716-942-3010.

E-mail: wngstv@localnet.com

Web Site: <http://www.wngstv.com>

Technical Facilities: Channel No. 67 (788-794 MHz). Authorized power: 5000-kw max. visual. Antenna: 1362-ft above av. terrain, 1001-ft. above ground, 2749-ft. above sea level.

Latitude	42°	37'	32"
Longitude	78°	37'	18"

Transmitter: SE corner of Center St. & Glenwood-Holland Rd. Intersection, Erie County.

Digital Facilities: Channel No. 46 (662-668 MHz). Power: 50-kw max. visual. Antenna: 525-ft above av. terrain, 154-ft. above ground.

Latitude	42°	24'	16"
Longitude	78°	39'	53"

FCC Digital File Number: BPCDT-19991101AKN. (pending).

Note: Latitude and longitude coordinates shown are based on the North American Datum of 1927 (NAD 27) as currently required by the Mass Media Bureau of the FCC.

Ownership: Caroline K. Powley.

Began Operation: December 15, 1996. Sale to EBC Buffalo Inc. (Equity Broadcasting Corp.) approved by FCC June 25, 2004, but not yet consummated. Sale to Granite Broadcasting Corp. dismissed by FCC April 30, 2001 (Television Digest, Vol. 39:47).

Represented (engineering): Ralph Thompson.

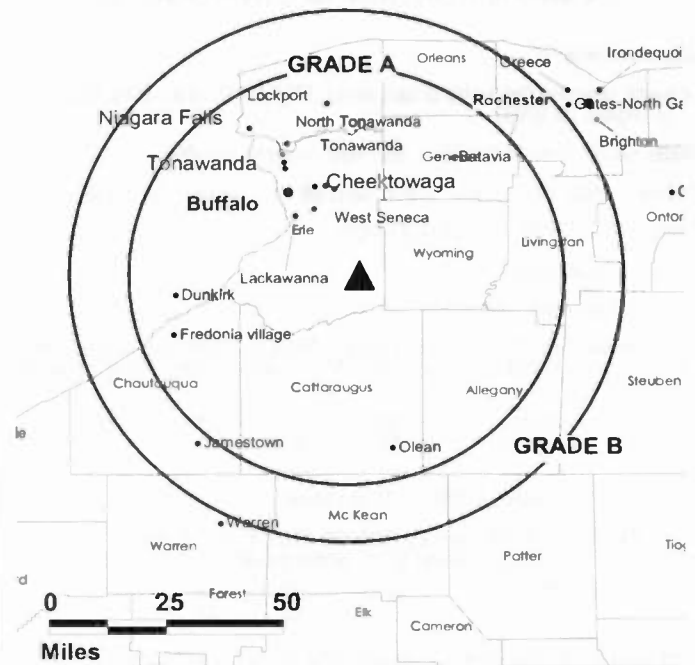
Personnel:

Caroline K. Powley, General Manager & Business Manager.

Stephen Howe, Promotion & Production Manager.

Ralph L. Palmer, Traffic Manager & Control Room Supervisor.

WNGS BPCT-980 407KF GRANTED: 12/28/99



© 2005 Warren Communications News

Donna McDonough, Sales Manager.

Ralph Thompson, Chief Engineer.

William Smith, Program Manager.

Highest 30 Sec. Rate: \$150.

City of License: Springville. **Station DMA:** Buffalo, NY. **Rank:** 46.

Nielsen Data: Not available.

WIXT-TV
Ch. 9

Network Service: ABC.

Licensee: Central NY News Inc., 1155 Connecticut Ave. NW, c/o Rubin, Winston, Suite 600, Washington, DC 20036.

Studio: 5904 Bridge St., East Syracuse, NY 13057.

Mailing Address: 5904 Bridge St., East Syracuse, NY 13057.

Phone: 315-446-9999. **Fax:** 315-446-0045.

E-mail: newschannel9@wixt.com

Web Site: http://www.wixt.com

Technical Facilities: Channel No. 9 (186-192 MHz). Authorized power: 79.6-kw visual, 11.8-kw aural. Antenna: 1520-ft above av. terrain, 964-ft. above ground, 2549-ft. above sea level.

Latitude 42° 56' 42"
Longitude 76° 01' 28"

Transmitter: Sevier & Sweet Rds., Pompey, NY.

Digital Facilities: Channel No. 17 (488-494 MHz). Power: 105-kw max. visual. Antenna: 1319-ft above av. terrain, 735-ft. above ground, 2320-ft. above sea level.

Latitude 42° 56' 42"
Longitude 76° 01' 28"

FCC Digital File Number: BPCDT-19991101AGL. Granted: May 16, 2003.

Note: Latitude and longitude coordinates shown are based on the North American Datum of 1927 (NAD 27) as currently required by the Mass Media Bureau of the FCC.

Satellite Earth Stations: Transmitter Harris; Microdyne, 3.8-meter KC-band; Andrew, 4.5-meter C-band; Prodelin, 5-meter C-band; Andrew, 7.3-meter C-band; Microdyne receivers.

News Services: UPI, AP.

Ownership: Clear Channel Communications Inc. (Group Owner).

Began Operation: September 9, 1962. Originally run as a joint operation by ten applicants for the channel. Assignment of CP granted by FCC to a merger of five applicants May 24, 1968. Transfer of control from other applicants to Outlet Co. approved by FCC July 19, 1972 (Television Digest, Vol. 11:20; 12:30). Sale to Coca Cola Bottling Co., Larry H. Israel, et al., approved by FCC November 15, 1977 (Vol. 17:24, 36; 18:2). Sale to The Ackerley Group approved by FCC April 16, 1982 (Vol. 22:7). In stock swap, Clear Channel Broadcasting Inc. acquired The Ackerley Group. FCC approved deal May 29, 2002 (Vol. 41:42, 42:22).

Represented (sales): Blair Television.

Represented (legal): Rubin, Winston, Diercks, Harris & Cooke LLP.

Represented (engineering): Denny & Associates PC.

Personnel:

Stephen Kimatian, President New York Station Group.

Theresa Underwood, Vice President & General Manager.

Sally Stamp, General Sales Manager.

Todd Guard, Local Sales Manager.

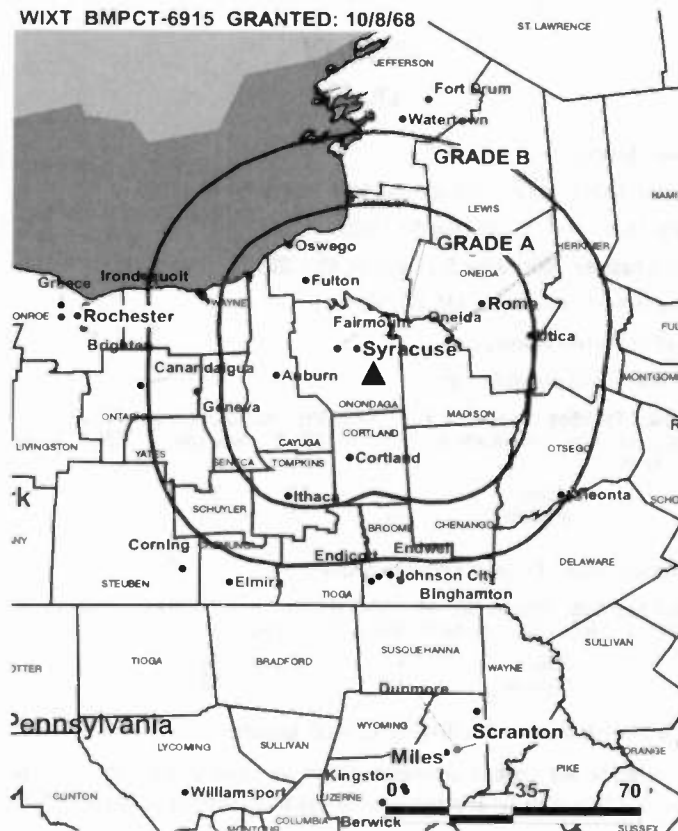
Bill Evans, National Sales Manager.

Craig Riker, Chief Engineer.

Jim Tortora, News Director.

Brenda Music, Controller.

WIXT BMPCT-6915 GRANTED: 10/8/68



© 2005 Warren Communications News

Richard Bennett, Operations Manager & Program Director.

Vincent Spicola, Promotion Director.

Michael Cleland, Production Manager.

Boyd Chapman, Traffic Manager.

Highest 30 Sec. Rate: \$2500.

City of License: Syracuse. **Station DMA:** Syracuse, NY. **Rank:** 77.

Circulation © 2004 Nielsen. Coverage based on Nielsen study.

GrandTotal	Cable TV Households	Non-cable TV Households	Total TV Households
Estimated Station Totals *	421,120	149,780	570,900
Average Weekly Circulation (2004)	231,048	58,136	289,184
Average Daily Circulation (2004)			145,409
Station DMA Total	Cable TV Households	Non-cable TV Households	Total TV Households
Estimated Station Totals *	293,940	90,350	384,290
Average Weekly Circulation (2004)	202,824	48,750	251,574
Average Daily Circulation (2004)			132,420
Other DMA Total	Cable TV Households	Non-cable TV Households	Total TV Households
Estimated Station Totals *	127,180	59,430	186,610
Average Weekly Circulation (2004)	28,224	9,386	37,610
Average Daily Circulation (2004)			12,989

*Estimated station totals are sums of the Nielsen TV and Cable TV household estimates for each county in which the station registers viewing of more than 5% as per the Nielsen Survey Methods.

WNYS-TV
Ch. 43

Network Service: WBN.

Licensee: RKM Media Inc., 137 Spyglass Lane, Fayetteville, NY 13066.

Studio: 1000 James St., Syracuse, NY 13203.

Mailing Address: 1000 James St., Syracuse, NY 13203.

Phone: 315-472-6800. Fax: 315-471-8889.

E-mail: engineering@wb43.com

Web Site: http://www.wb43.com

Technical Facilities: Channel No. 43 (644-650 MHz). Authorized power: 776-kw max. visual. Antenna: 1460-ft above av. terrain, 1001-ft. above ground, 2621-ft. above sea level.

Latitude 42° 52' 50"
Longitude 76° 11' 59"

Transmitter: Barker Rd. off of Kingsley Rd. Otisco.

Digital Facilities: Channel No. 44 (650-656 MHz). Power: 1000-kw max. visual. Antenna: 1460-ft above av. terrain, 991-ft. above ground.

Latitude 42° 52' 50"
Longitude 76° 11' 59"

FCC Digital File Number: BPCDT-19991027ADD. (pending).

Note: Latitude and longitude coordinates shown are based on the North American Datum of 1927 (NAD 27) as currently required by the Mass Media Bureau of the FCC.

LMA: Local marketing agreement with WSYT (F), Syracuse.

Ownership: RKM Media Inc. (Group Owner).

Began Operation: October 1, 1989. Sale to Salt of the Earth Broadcasting Corp. by Christian Discerner Inc. approved by FCC January 28, 1988. Transfer of control from Donna C. Kimble to Craig L. Fox approved by FCC September 20, 1994. Sale to Metro TV Inc. by Salt of the Earth Broadcasting Corp. approved by FCC August 15, 1995. Sale to present owner by Metro TV Inc. approved by FCC May 23, 1996.

Represented (sales): Millennium Sales & Marketing.

Represented (legal): Smithwick & Belendiuk PC.

Personnel:

Ron Phillips, President.

Aaron Olander, Group & General Manager.

Donald O'Connor, General Sales Manager.

Kyrsten Bellen, National Sales Manager.

Mike Asiedu, Business Manager.

Megan Edward, Program Director.

Ed Sautter, Promotion Director.

Joan Lescenski, Traffic Manager.

Rates: On request.

WNYS-TV BMPCT-960624KN GRANTED: 11/14/96



© 2005 Warren Communications News

City of License: Syracuse. Station DMA: Syracuse, NY. Rank: 77.

Circulation © 2004 Nielsen. Coverage based on Nielsen study.

GrandTotal	Cable TV Households	Non-cable TV Households	Total TV Households
Estimated Station Totals *	319,810	125,150	444,960
Average Weekly Circulation (2004)	111,701	26,976	138,677
Average Daily Circulation (2004)			49,137
Station DMA Total	Cable TV Households	Non-cable TV Households	Total TV Households
Estimated Station Totals *	293,940	90,350	384,290
Average Weekly Circulation (2004)	109,358	23,108	132,466
Average Daily Circulation (2004)			47,661
Other DMA Total	Cable TV Households	Non-cable TV Households	Total TV Households
Estimated Station Totals *	25,870	34,800	60,670
Average Weekly Circulation (2004)	2,343	3,868	6,211
Average Daily Circulation (2004)			1,476

*Estimated station totals are sums of the Nielsen TV and Cable TV household estimates for each county in which the station registers viewing of more than 5% as per the Nielsen Survey Methods.

WSPX-TV
Ch. 56

Network Service: PAX.

Licensee: Paxson Communications of Syracuse 56 Inc., 601 Clearwater Park Rd., West Palm Beach, FL 33401.

Studio: 1030 James St., Syracuse, NY 13203.

Phone: 315-477-9400. **Fax:** 315-477-9614.

E-mail: margomccaffery@pax.net

Technical Facilities: Channel No. 56 (722-728 MHz). Authorized power: 5000-kw max. visual. Antenna: 1242-ft above av. terrain, 1151-ft. above ground, 1723-ft. above sea level.

Latitude 43° 18' 18"
Longitude 76° 03' 00"

Transmitter: E side of Grannis Rd., 1.9-mi. N of West Monroe.

Note: Latitude and longitude coordinates shown are based on the North American Datum of 1927 (NAD 27) as currently required by the Mass Media Bureau of the FCC.

LMA: Local marketing agreement with WSTM-TV (PAX), Syracuse..

Ownership: Paxson Communications Corp. (Group Owner).

Began Operation: December 30, 1998. Sale of remaining 51% to Paxson Communications Corp. from Syracuse Minority TV Inc. (Herbert Washington, et al.) approved by FCC April 29, 1999.

Represented (legal): Bechtel & Cole, Chartered.

Represented (engineering): Mullaney Engineering Inc.

Personnel:

Steve Appel, Regional Vice President.

David Rhea, General Sales Manager.

Bill Barber, Chief Engineer.

Margo McCaffery, Business Manager.

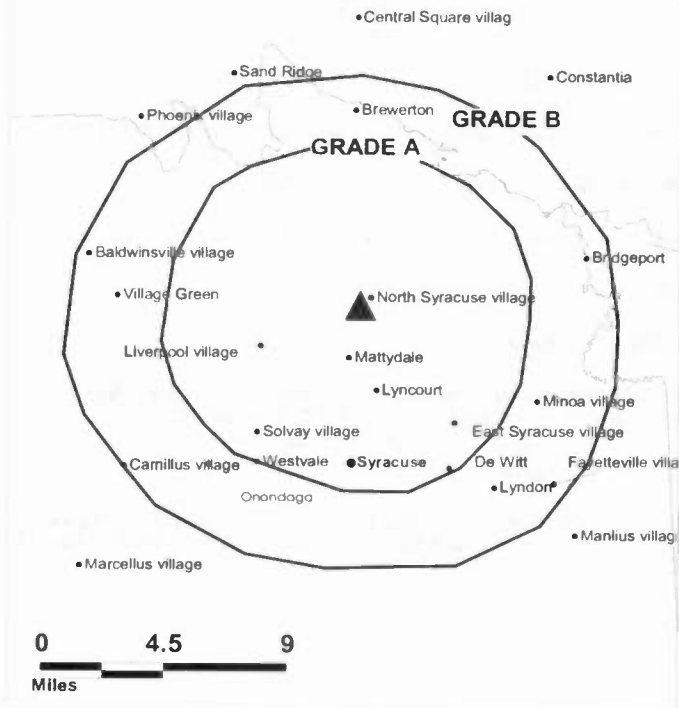
Melissa Dragicevich, Traffic Manager.

City of License: Syracuse. **Station DMA:** Syracuse, NY. **Rank:** 77.

Communications Daily

The Authoritative News Service of
Electronic Communications
For Information, call 800-771-9202

WSPX-TV BPCT-941020KH GRANTED: 4/21/1997



© 2005 Warren Communications News

Circulation © 2004 Nielsen. Coverage based on Nielsen study.

GrandTotal	Cable TV Households	Non-cable TV Households	Total TV Households
Estimated Station Totals *	311,290	85,490	396,780
Average Weekly Circulation (2004)	45,509	10,260	55,769
Average Daily Circulation (2004)			15,941
Station DMA Total	Cable TV Households	Non-cable TV Households	Total TV Households
Estimated Station Totals *	259,920	76,640	336,560
Average Weekly Circulation (2004)	41,480	9,818	51,298
Average Daily Circulation (2004)			14,507
Other DMA Total	Cable TV Households	Non-cable TV Households	Total TV Households
Estimated Station Totals *	51,370	8,850	60,220
Average Weekly Circulation (2004)	4,029	442	4,471
Average Daily Circulation (2004)			1,434

*Estimated station totals are sums of the Nielsen TV and Cable TV household estimates for each county in which the station registers viewing of more than 5% as per the Nielsen Survey Methods.

WSTM-DT

Ch. 54

Network Service: NBC.

Grantee: WSTM License Subsidiary Inc., 1030 James St., Syracuse, NY 13203.

Mailing Address: 1030 James St., Syracuse, NY 13203.

Phone: 315-477-9400; 315-477-9400. **Fax:** 315-474-5082.

E-mail: ppe@wstm.com

Web Site: <http://www.wstm.com>

Technical Facilities: Channel No. 54 (710-716 MHz). Authorized power: 618-kw max. visual. Antenna: 758-ft above av. terrain, 476-ft. above ground.

Latitude	42°	56'	40"
Longitude	76°	07'	07"

Requests modification of CP for change to 376-kw max. visual, 1329-ft above av. terrain, 886-ft. above ground, 2303-ft. above sea level; lat. 42° 56' 42", long. 76° 07' 07", BMPCDT-20020725AAT.

Note: Latitude and longitude coordinates shown are based on the North American Datum of 1927 (NAD 27) as currently required by the Mass Media Bureau of the FCC.

Ownership: Raycom Media Inc. (Group Owner).

Began Operation: Station operating under Special Temporary Authority; no on-air date

Represented (sales): TeleRep Inc.

Personnel:

Jim Lutton, Vice President & General Manager.

Chris Geiger, Sales Manager.

Jim Marco, Chief Engineer.

David Rhea, Local Sales Director.

Robyn Bombard, Project Manager, Sales.

Judy Fitzgerald, National Sales Director.

Cathy Younkin, News Director.

Phyllis Greczyn, Accounts Receivable.

City of License: Syracuse. **Station DMA:** Syracuse, NY. **Rank:** 77.

Nielsen Data: Not available.

WSTM-TV
Ch. 3

Network Service: NBC.

Licensee: WSTM License Subsidiary Inc., 1030 James St., Syracuse, NY 13203.

Studio: 1030 James St., Syracuse, NY 13203.

Mailing Address: 1030 James St., Syracuse, NY 13203.

Phone: 315-474-5000; 315-477-9400. Fax: 315-474-5082.

E-mail: cgeiger@wstm.com

Web Site: http://www.wstm.com

Technical Facilities: Channel No. 3 (60-66 MHz). Authorized power: 100-kw visual, 20-kw aural. Antenna: 1000-ft above av. terrain, 594-ft. above ground, 2037-ft. above sea level.

Latitude 42° 56' 40"
Longitude 76° 07' 08"

Holds CP for change to 41.9-kw visual, 1299-ft above av. terrain, 856-ft. above ground, 2274-ft. above sea level; lat. 42° 56' 42", long. 76° 007' 007", BPCT-20020625AAD.

Transmitter: Sentinel Heights.

Digital Facilities: Channel No. 54 (710-716 MHz). Power: 618-kw max. visual. Antenna: 758-ft above av. terrain, 476-ft. above ground.

Latitude 42° 56' 40"
Longitude 76° 07' 07"

FCC Digital File Number: BPCDT-19991025ADK. Granted: May 12, 2000.

Note: Latitude and longitude coordinates shown are based on the North American Datum of 1927 (NAD 27) as currently required by the Mass Media Bureau of the FCC.

Multichannel TV Sound: Stereo only.

Satellite Earth Stations: Transmitter RCA; Zenith, 3-meter C-band; RCA Americom, 3.3-meter Ku-band; Harris, 3.3-meter Ku-band; Comtech, 3.5-meter C-band; Harris, 6-meter Ku-band; Omni, Harris receivers.

News Services: NBC News Channel, CNN Newsource, AP.

LMA: Local marketing agreement with WSPX-TN, Syracuse.

Ownership: Raycom Media Inc. (Group Owner).

Began Operation: February 15, 1950. Sale to Times Mirror Co. by Newhouse Broadcasting Corp. approved by FCC March 27, 1980 (Television Digest, Vol. 18:50; 19:19). Sale to SJL Broadcast Management Corp. approved by FCC April 17, 1986 (Vol. 26:17). Sale to Federal Broadcasting approved by FCC August 12, 1992. Sale to present owner by Federal Broadcasting approved by FCC September 24, 1996.

Represented (sales): TeleRep Inc.

Represented (legal): Covington & Burling.

Personnel:

Jim Lutton, President & General Manager.

Chris Geiger, General Sales Manager.

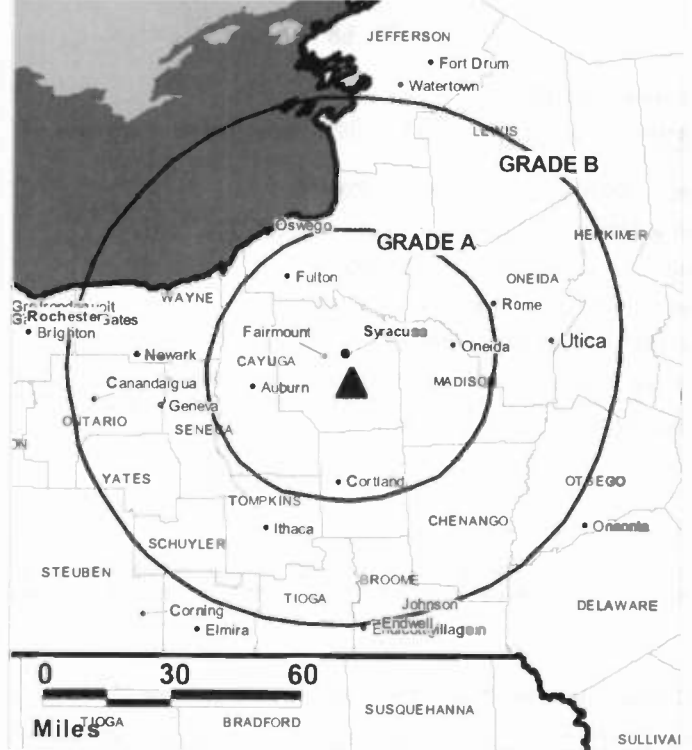
Cathy Younkin, News Director.

David Rhea, Local Sales Director.

Matt Rosenfeld, Local Sales Manager.

Judy Gerald, National Sales Manager.

WSTM-TV BPCT-20020625AAD GRANTED: 9/6/2002



© 2005 Warren Communications News

Jim Marco, Chief Engineer.

Carrie Riley, Accounts Receivable.

Rates: On request.

City of License: Syracuse. Station DMA: Syracuse, NY. Rank: 77.

Circulation © 2004 Nielsen. Coverage based on Nielsen study.

Grand Total	Cable TV Households	Non-cable TV Households	Total TV Households
Estimated Station Totals *	443,590	165,050	608,640
Average Weekly Circulation (2004)	260,002	61,121	321,123
Average Daily Circulation (2004)			164,458

Station OMA Total	Cable TV Households	Non-cable TV Households	Total TV Households
Estimated Station Totals *	293,940	90,350	384,290
Average Weekly Circulation (2004)	217,957	52,279	270,236
Average Daily Circulation (2004)			144,173

Other OMA Total	Cable TV Households	Non-cable TV Households	Total TV Households
Estimated Station Totals *	149,650	74,700	224,350
Average Weekly Circulation (2004)	42,045	8,842	50,887
Average Daily Circulation (2004)			20,285

*Estimated station totals are sums of the Nielsen TV and Cable TV household estimates for each county in which the station registers viewing of more than 5% as per the Nielsen Survey Methods.

WSYT-DT

Ch. 19

Network Service: FOX.

Grantee: Sinclair Communications Inc., 10706 Beaver Dam Rd., Cockeysville, MD 21030.

Studio: 1000 James St., Syracuse, NY 13203-2704.

Mailing Address: 1000 James St., Syracuse, NY 13203-2704.

Phone: 315-472-6800. **Fax:** 315-471-8889.

E-mail: aolander@wsyt.sbgnet.com

Web Site: <http://www.wsyt68.com>

Technical Facilities: Channel No. 19 (500-506 MHz). Authorized power: 621-kw max. visual. Antenna: 1460-ft above av. terrain, 991-ft. above ground, 2621-ft. above sea level.

Latitude	42°	52'	50"
Longitude	76°	12'	00"

Note: Latitude and longitude coordinates shown are based on the North American Datum of 1927 (NAD 27) as currently required by the Mass Media Bureau of the FCC.

Ownership: Sinclair Broadcast Group Inc. (Group Owner).

Began Operation: Station operating under Special Temporary Authority; no on-air date

Represented (sales): Millennium Sales & Marketing.

Personnel:

Aaron Olander, Group & General Manager.

Peter Spartano, Creative Services Director.

Joan Lescenski, Traffic Manager.

Bob Christiano, Controller & Operations Supervisor.

Donald J. O'Conner, General Sales Manager.

Kyrsten Bellen, National Sales Manager.

Ed Kampf, Local Sales Manager.

Matt Mulcahy, News Director.

Bob Pritchard, Chief Engineer.

Mike Asideu, Business Manager.

Megan Edwards, Program Coordinator.

James Kirwan, Promotion Director.

City of License: Syracuse. **Station DMA:** Syracuse, NY. **Rank:** 77.

Nielsen Data: Not available.

WTVH
Ch. 5

Network Service: CBS.

Licensee: WTVH License Inc., 980 James St., Syracuse, NY 13203.

Studio: 980 James St., Syracuse, NY 13203.

Mailing Address: 980 James St., Syracuse, NY 13203.

Phone: 315-425-5555. **Fax:** 315-425-5513.

Web Site: http://www.wtvh.com

Technical Facilities: Channel No. 5 (76-82 MHz). Authorized power: 100-kw visual, 20-kw aural. Antenna: 950-ft above av. terrain, 556-ft. above ground, 1914-ft. above sea level.

Latitude 42° 57' 19"
Longitude 76° 06' 34"

Requests CP for change to 906-ft above av. terrain, 482-ft. above ground, 1842-ft. above sea level; lat. 42° 57' 18.80", long. 76° 06' 34.30", BPCT-20030903AAJ.

Transmitter: 3791 Sentinel Heights Rd., 0.32-mi. E & 0.34-mi. N of Sentinel Heights & Jim Bull Rds.

Digital Facilities: Channel No. 47 (668-674 MHz). Power: 1000-kw max. visual. Antenna: 849-ft above av. terrain, 566-ft. above ground.

Latitude 42° 56' 39.80"
Longitude 76° 007' 08.30"

FCC Digital File Number: BPCDT-19991027ACR. Granted: May 03, 2002.

Note: Latitude and longitude coordinates shown are based on the North American Datum of 1927 (NAD 27) as currently required by the Mass Media Bureau of the FCC.

Satellite Earth Stations: Transmitter RCA; Vertex, 4.6-meter Ku-band; Scientific-Atlanta, 4.6-meter C-band; Scientific-Atlanta, 7-meter C-band; Antenna Technology, 7-meter C-band; Simulsat, Scientific-Atlanta receivers.

News Services: UPI, AP.

Ownership: Granite Broadcasting Corp. (Group Owner).

Began Operation: December 1, 1948.

Represented (sales): Harrington, Righter & Parsons Inc.

Represented (legal): Bond, Schoeneck & King.

Personnel:

Mark Manders, Director of Sales and Marketing.

Matthew Rosenfeld, General Sales Manager.

Bill Dingman, National Sales Manager.

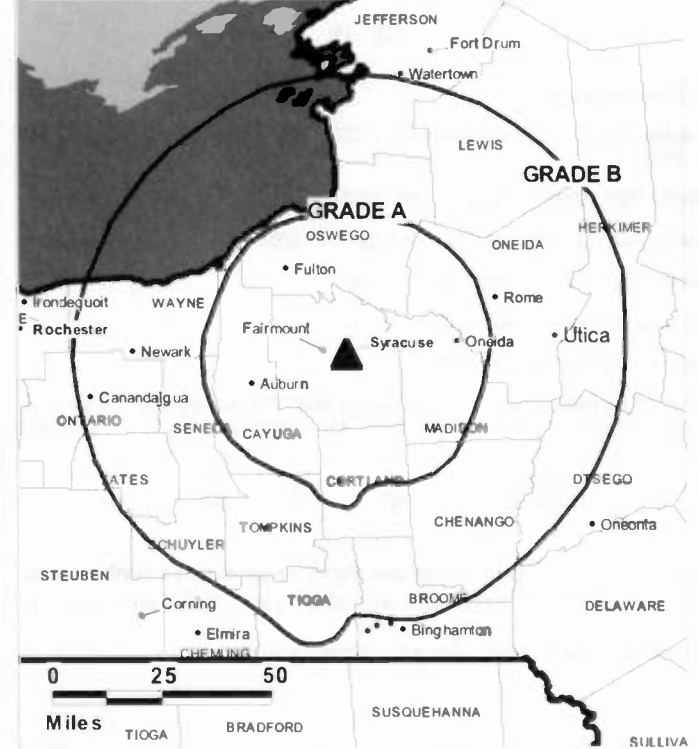
Loren Tobia, News Director.

Terry Beacham, Chief Engineer.

Vikki Hooper, Business Manager.

Highest 30 Sec. Rate: \$2200.

WTVH BPCT-20030903AAJ GRANTED: 9/30/2003



© 2005 Warren Communications News

City of License: Syracuse. **Station DMA:** Syracuse, NY. **Rank:** 77.

Circulation © 2004 Nielsen. Coverage based on Nielsen study.

GrandTotal	Cable TV Households	Non-cable TV Households	Total TV Households
Estimated Station Totals *	427,360	159,380	586,740
Average Weekly Circulation (2004)	250,771	57,624	308,395
Average Daily Circulation (2004)			148,081
Station DMA Total	Cable TV Households	Non-cable TV Households	Total TV Households
Estimated Station Totals *	293,940	90,350	384,290
Average Weekly Circulation (2004)	204,367	49,570	253,937
Average Daily Circulation (2004)			125,524
Other DMA Total	Cable TV Households	Non-cable TV Households	Total TV Households
Estimated Station Totals *	133,420	69,030	202,450
Average Weekly Circulation (2004)	46,404	8,054	54,458
Average Daily Circulation (2004)			22,557

*Estimated station totals are sums of the Nielsen TV and Cable TV household estimates for each county in which the station registers viewing of more than 5% as per the Nielsen Survey Methods.

WFXV
Ch. 33

Network Service: FOX.

Licensee: Nexstar Finance Inc., 909 Lake Carolyn Pkwy., Suite 1450, Irving, TX 75039.

Studio: 5956 Smith Hill Rd., Utica, NY 13503.

Mailing Address: 5956 Smith Hill Rd., Utica, NY 13503.

Phone: 315-337-3300; 315-797-5220. **Fax:** 315-337-1862.

E-mail: stevengett@utica.tv

Web Site: http://www.fox33wfxv.com

Technical Facilities: Channel No. 33 (584-590 MHz). Authorized power: 854-kw max. visual. Antenna: 633-ft above av. terrain, 157-ft. above ground, 1532-ft. above sea level.

Latitude 43° 02' 14"
Longitude 75° 26' 40"

Transmitter: Prospect Hill, Skyline Dr., Kirkland.

Digital Facilities: Channel No. 27 (548-554 MHz). Power: 688-kw max. visual. Antenna: 1421-ft above av. terrain, 971-ft. above ground, 2349-ft. above sea level.

Latitude 43° 02' 13"
Longitude 75° 26' 41"

FCC Digital File Number: BPCDT-19991029AIE. (pending).

Note: Latitude and longitude coordinates shown are based on the North American Datum of 1927 (NAD 27) as currently required by the Mass Media Bureau of the FCC.

News Service: INN.

Ownership: Nexstar Broadcasting Group Inc. (Group Owner).

Began Operation: December 9, 1986. Merger of Quorum Broadcast Holdings Inc. into present owner approved by FCC October 30, 2003.

Represented (sales): Millennium Sales & Marketing.

Represented (legal): Drinker Biddle & Reath LLP.

Personnel:

Steve Genett, Vice President & General Manager.

Mike Moran, Operations.

Jim Castellano, General & Local Sales Manager.

Cyndi Deep, Regional Sales Manager.

Bob Glass, Chief Engineer.

Dean Mercier, Business Manager.

Dina Vivacqua, Program Director & Traffic Manager.

Allen Williams, Promotions Director.

Rick Lewis, Production Manager & Creative Services Director.

Rates: On request.



© 2005 Warren Communications News

City of License: Utica. **Station DMA:** Utica, NY. **Rank:** 166.

Circulation © 2004 Nielsen. Coverage based on Nielsen study.

GrandTotal	Cable TV Households	Non-cable TV Households	Total TV Households
Estimated Station Totals *	151,470	34,820	186,290
Average Weekly Circulation (2004)	51,327	6,213	57,540
Average Daily Circulation (2004)			18,603
Station OMA Total	Cable TV Households	Non-cable TV Households	Total TV Households
Estimated Station Totals *	79,620	25,680	105,300
Average Weekly Circulation (2004)	36,981	3,517	40,498
Average Daily Circulation (2004)			13,839
Other OMA Total	Cable TV Households	Non-cable TV Households	Total TV Households
Estimated Station Totals *	71,850	9,140	80,990
Average Weekly Circulation (2004)	14,346	2,696	17,042
Average Daily Circulation (2004)			4,764

*Estimated station totals are sums of the Nielsen TV and Cable TV household estimates for each county in which the station registers viewing of more than 5% as per the Nielsen Survey Methods.

WUTR-DT
Ch. 30

Network Service: ABC.

Licensee: Mission Broadcasting Inc., 544 Red Rock Dr., Wadsworth, OH 44281.

Studio: 5956 Smith Hill Rd., Utica, NY 13503.

Mailing Address: Box 20, Utica, NY 13503.

Phone: 315-797-5220. **Fax:** 315-797-5409.

Web Site: <http://www.wutr.com/>

Technical Facilities: Channel No. 30 (566-572 MHz). Authorized power: 50-kw max. visual. Antenna: 745-ft above av. terrain, 341-ft. above ground, 1562-ft. above sea level.

Latitude	43°	008'	43"
Longitude	75°	10'	35"

Note: Latitude and longitude coordinates shown are based on the North American Datum of 1927 (NAD 27) as currently required by the Mass Media Bureau of the FCC.

Ownership: Mission Broadcasting Inc. (Group Owner).

Began Operation: October 13, 2003.

Represented (sales): Millennium Sales & Marketing.

Represented (legal): Drinker Biddle & Reath LLP.

Personnel:

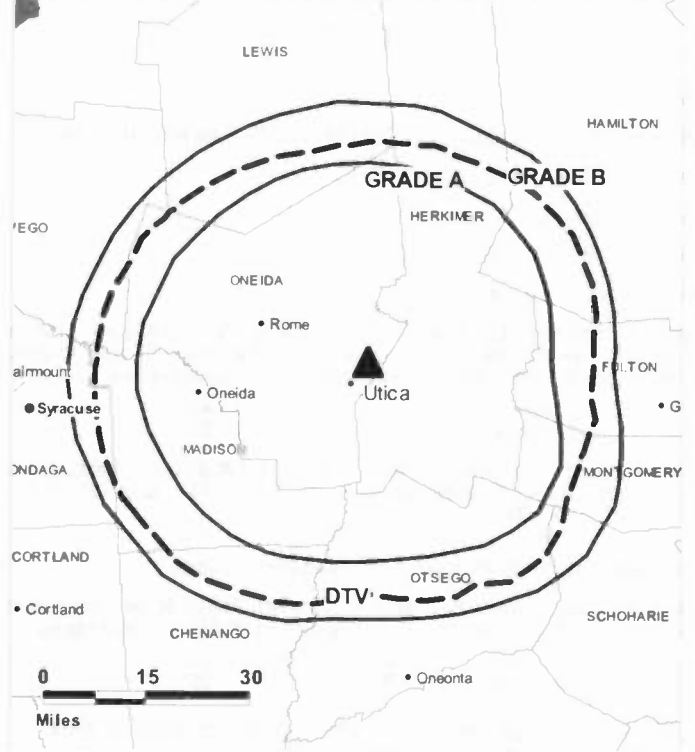
Diane Sinbad, Station Manager.

Robert Hajec, Chief Engineer & Operations Manager.

City of License: Utica. **Station DMA:** Utica, NY. **Rank:** 166.

Nielsen Data: Not available.

WUTR-DT BPCDT-19991027ACO GRANTED: 11/18/2003



© 2005 Warren Communications News

WUTR
Ch. 20

Network Service: ABC.

Licensee: Mission Broadcasting Inc., 544 Red Rock Dr., Wadsworth, OH 44281.

Studio: 5956 Smith Hill Rd., Utica, NY 13503.

Mailing Address: Box 20, Utica, NY 13503.

Phone: 315-797-5220. **Fax:** 315-797-5409.

Web Site: http://www.wutr20.com

Technical Facilities: Channel No. 20 (506-512 MHz). Authorized power: 1156-kw max. & 748-kw horizontal visual, 115.6-kw & 74.8-kw horizontal aural. Antenna: 798-ft above av. terrain, 427-ft. above ground, 1643-ft. above sea level.

Latitude 43° 08' 43"
Longitude 75° 10' 35"

Requests CP for change to 1150-kw max. visual, 801-ft above av. terrain, 400-ft. above ground, 1621-ft. above sea level; lat. 43° 08' 43", long. 75° 10' 35", BPCT-20021218AAM.

Transmitter: Atop Smith Hill, approx. 2-mi. NE of Utica city limits.

Digital Facilities: Channel No. 30 (566-572 MHz). Power: 50-kw max. visual. Antenna: 745-ft above av. terrain, 341-ft. above ground, 1562-ft. above sea level.

Latitude 43° 00' 43"
Longitude 75° 10' 35"

FCC Digital File Number: BPCDT-19991027ACO. Granted: November 18, 2003.

Note: Latitude and longitude coordinates shown are based on the North American Datum of 1927 (NAD 27) as currently required by the Mass Media Bureau of the FCC.

Satellite Earth Stations: Andrew, 4.5-meter C-band; United Satellite Systems, 5-meter C-band; Scientific-Atlanta, Avantek receivers.

News Service: AP.

Ownership: Clear Channel Communications Inc. (Group Owner).

Began Operation: February 28, 1970. Sale to Park Acquisition Inc. approved by FCC March 27, 1995. Sale to Media General Inc. approved by FCC November 22, 1996. Sale to Utica Television Partners LLC by Media General Inc. approved by FCC June 18, 1997. Sale to The Ackerley Group by Utica Television Partners LLC approved by FCC January 11, 2000. In stock swap, Clear Channel Broadcasting Inc. acquired The Ackerley Group. FCC approved deal May 29, 2002. Sale to present owner by Clear Channel Broadcasting Inc. approved by FCC March 5, 2004.

Represented (sales): Millennium Sales & Marketing.

Represented (legal): Drinker Biddle & Reath LLP.

Personnel:

David Males, General Manager.

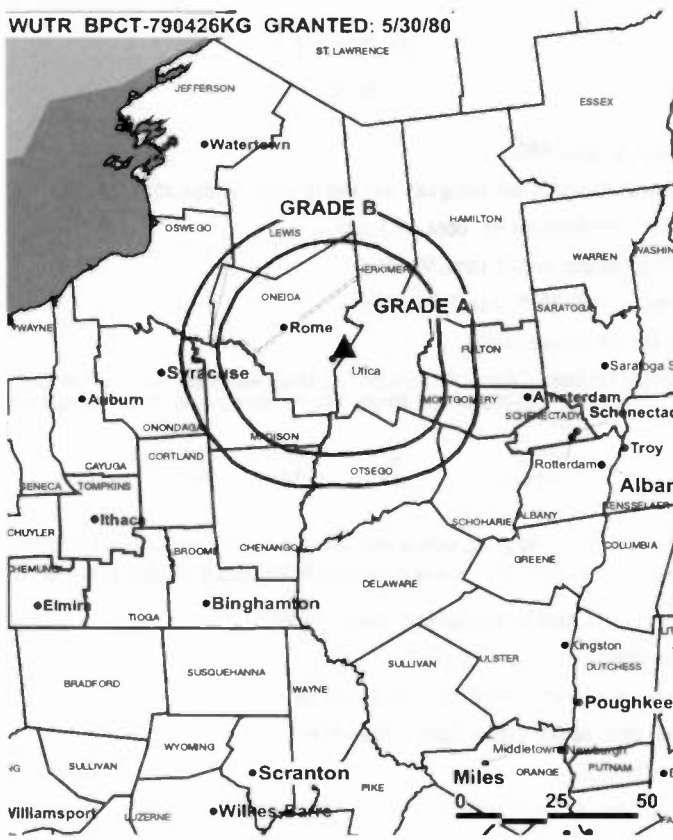
Genny Kukulech, Sales & Marketing Manager.

Vince Spicola, Program Director.

Shannon Sisson, Traffic Manager.

Robert Hajec, Chief Engineer & Operations Manager.

WUTR BPCT-790426KG GRANTED: 5/30/80



© 2005 Warren Communications News

Rates: On request.

City of License: Utica. **Station DMA:** Utica, NY. **Rank:** 166.

Circulation © 2004 Nielsen. Coverage based on Nielsen study.

GrandTotal	Cable TV Households	Non-cable TV Households	Total TV Households
Estimated Station Totals *	133,880	25,220	159,100
Average Weekly Circulation (2004)	54,993	6,571	61,564
Average Daily Circulation (2004)			25,925
Station DMA Total	Cable TV Households	Non-cable TV Households	Total TV Households
Estimated Station Totals *	79,620	16,080	95,700
Average Weekly Circulation (2004)	47,111	4,642	51,753
Average Daily Circulation (2004)			22,241
Other DMA Total	Cable TV Households	Non-cable TV Households	Total TV Households
Estimated Station Totals *	54,260	9,140	63,400
Average Weekly Circulation (2004)	7,882	1,929	9,811
Average Daily Circulation (2004)			3,684

*Estimated station totals are sums of the Nielsen TV and Cable TV household estimates for each county in which the station registers viewing of more than 5% as per the Nielsen Survey Methods.

New York — Watertown

**WWTI
Ch. 50**

Network Service: ABC.

Licensee: Central NY News Inc., 1155 Connecticut Ave. NW, c/o Rubin, Winston, Suite 600, Washington, DC 20036.

Studio: 1222 Arsenal St., Watertown, NY 13601.

Mailing Address: Box 6250, Watertown, NY 13601.

Phone: 315-785-8850. **Fax:** 315-785-0127.

E-mail: David@wwti50.com

Web Site: http://www.wwti50.com

Technical Facilities: Channel No. 50 (686-692 MHz). Authorized power: 1000-kw max. visual, 100-kw aural. Antenna: 1268-ft above av. terrain, 975-ft. above ground, 2470-ft. above sea level.

Latitude 43° 52' 47"
Longitude 75° 43' 11"

Transmitter: Hayes Rd., near Denmark.

Digital Facilities: Channel No. 21 (512-518 MHz). Power: 25-kw max. visual, aural. Antenna: 1086-ft above av. terrain, 801-ft. above ground, 2297-ft. above sea level.

Latitude 43° 52' 47"
Longitude 75° 43' 12"

FCC Digital File Number: BPCDT-19991029ABH. Granted: February 12, 2001.

Note: Latitude and longitude coordinates shown are based on the North American Datum of 1927 (NAD 27) as currently required by the Mass Media Bureau of the FCC.

Ownership: Clear Channel Communications Inc. (Group Owner).

Began Operation: January 3, 1988.

Represented (sales): Blair Television.

Represented (legal): Rubin, Winston, Diercks, Harris & Cooke LLP.

Personnel:

David J. Males, General Manager.

Bill Doyle, Local Sales Manager.

Keith Rudes, Chief Engineer.

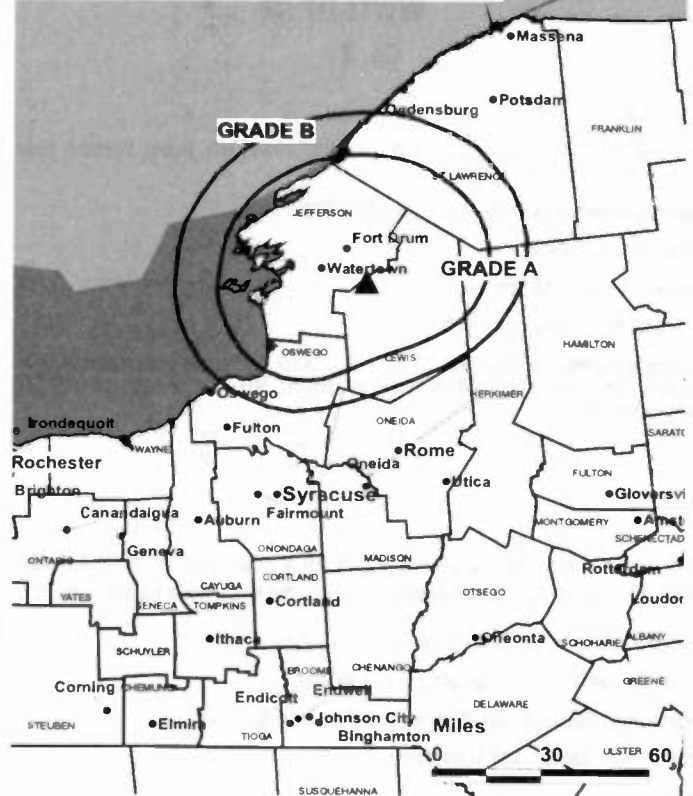
Bill Hart, News Director.

Bobby Walker, Creative Services Director.

Debbie Matusiak, Traffic Manager.

Rates: On request.

WWTI BMPCT-860916KL GRANTED: 10/31/86



© 2005 Warren Communications News

City of License: Watertown. **Station DMA:** Watertown, NY. **Rank:** 175.

Circulation © 2004 Nielsen. Coverage based on Nielsen study.

GrandTotal	Cable	Non-cable	Total
	TV Households	TV Households	TV Households
Estimated Station Totals *	63,200	28,080	91,280
Average Weekly Circulation (2004)	30,882	5,960	36,842
Average Daily Circulation (2004)			15,142
Station OMA Total	Cable	Non-cable	Total
	TV Households	TV Households	TV Households
Estimated Station Totals *	63,200	28,080	91,280
Average Weekly Circulation (2004)	30,882	5,960	36,842
Average Daily Circulation (2004)			15,142

*Estimated station totals are sums of the Nielsen TV and Cable TV household estimates for each county in which the station registers viewing of more than 5% as per the Nielsen Survey Methods.

WWTI-DT
Ch. 21

Network Service: ABC.

Licensee: Central NY News Inc., 1155 Connecticut Ave. NW, Ruben, Winston, Suite 600, Washington, DC 20036.

Mailing Address: Box 6250, Watertown, NY 13601.

Phone: 727-821-7900.

E-mail: david@wwti50.com

Web Site: <http://www.wwti50.com>

Technical Facilities: Channel No. 21 (512-518 MHz). Authorized power: 25-kw max. visual, aural. Antenna: 1086-ft above av. terrain, 801-ft. above ground, 2297-ft. above sea level.

Latitude	43°	52'	47"
Longitude	75°	43'	12"

Note: Latitude and longitude coordinates shown are based on the North American Datum of 1927 (NAD 27) as currently required by the Mass Media Bureau of the FCC.

Ownership: Clear Channel Communications Inc. (Group Owner).

Began Operation: Station operating; no on-air date

Represented (legal): Ruben, Winston, Diercks, Harris & Cooke LLP.

Represented (sales): Blair Television.

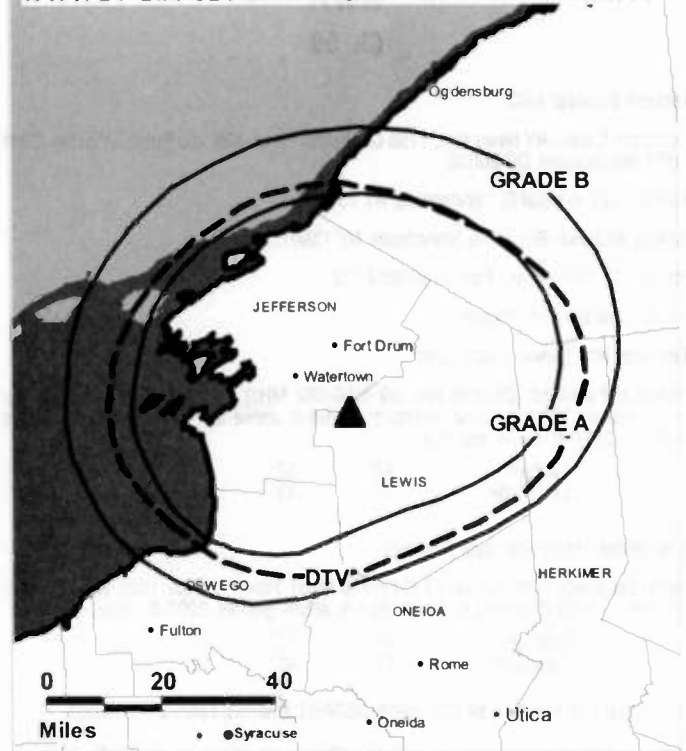
Personnel:

David J. Males, General Manager.

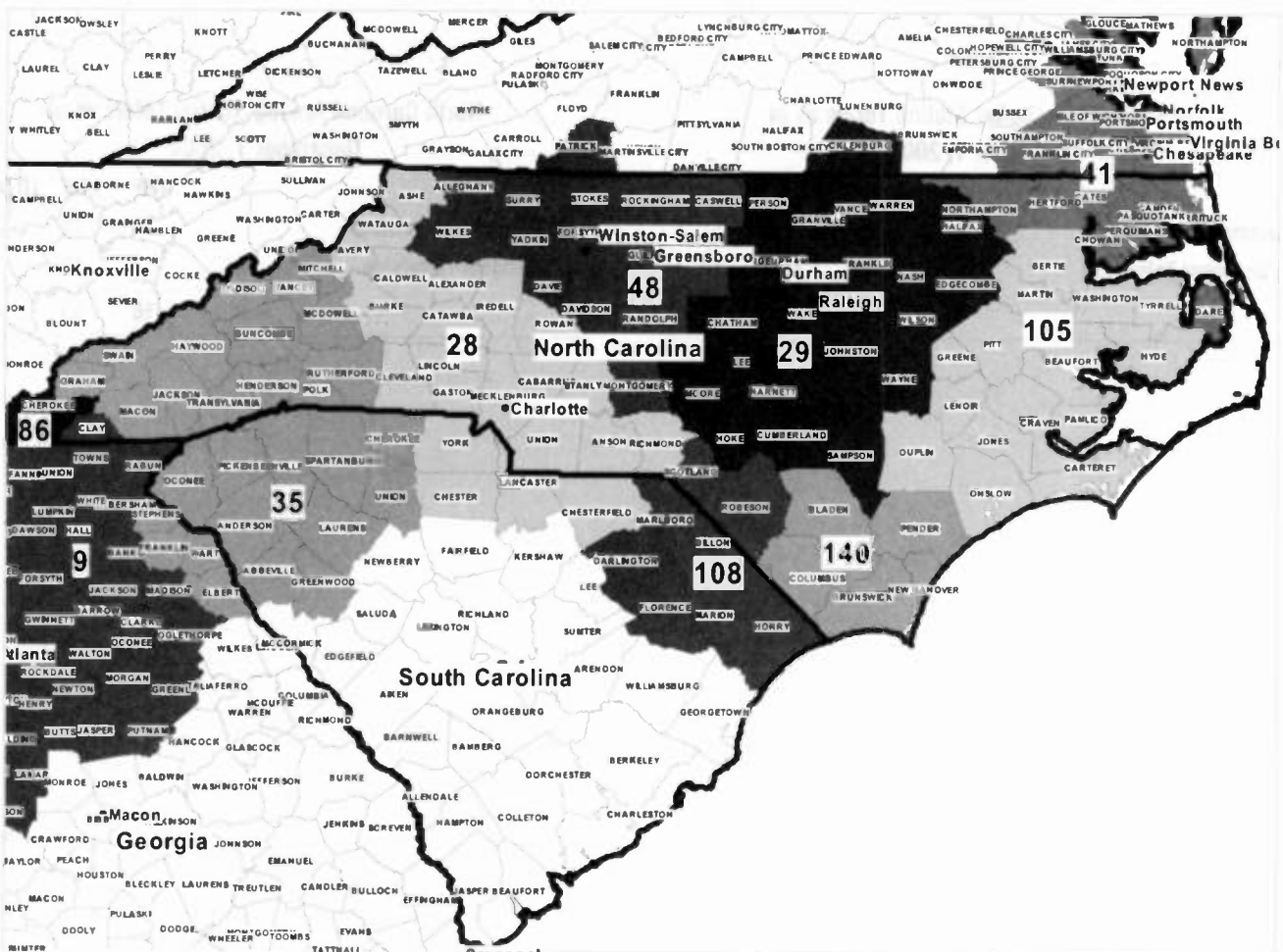
Bill Doyle, Local Sales Manager.

City of License: Watertown. **Station DMA:** Watertown, NY. **Rank:** 175.

WWTI-DT BMPCDT-20021018AAF GRANTED: 11/18/2003



Nielsen Data: Not available.



© 2005 Warren Communications News

MARKET	NIelsen DMA TV HOUSEHOLDS	RANK	MARKET AREA COMMERCIAL STATIONS
Atlanta, GA	2,059,450	9	WAGA-DT (27); WAGA (5); WATL-DT (25); WATL (36); WGCL-DT (19); WGCL-TV (46); WHSG-DT (44); WHSG-TV (63); WPXA-DT (51); WPXA (14); WSB-DT (39); WSB-TV (2); WTBS-DT (20); WTBS (17); WUPA-DT (43); WUPA (69); WUVG-DT (48); WUVG-TV (34); WXIA-DT (10); WXIA-TV (11)
Charlotte, NC	1,004,440	28	WAXN-DT (50); WAXN (64); WBTV-DT (23); WBTV (3); WCCB-DT (27); WCCB (18); WCNC-DT (22); WCNC-TV (36); WHKY-DT (40); WHKY-TV (14); WJZY-DT (47); WJZY (46); WSDC-DT (34); WSDC-TV (9); WWWB-DT (39); WWWB (55)
Raleigh-Durham (Fayetteville), NC	966,720	29	WFPX-DT (36); WFPX (62); WLFL-DT (57); WLFL (22); WNCN-DT (55); WNCN (17); WRAL-DT (53); WRAL-TV (5); WRAY-DT (42); WRAY-TV (30); WRAY-DT (49); WRAY (50); WRDC-DT (27); WRDC (28); WRPX-DT (15); WRPX (47); WTVD-DT (52); WTVD (11); WUVC-TV (40)
Greenville-Spartanburg-Anderson, SC-Asheville, NC	813,210	35	WASV-DT (45); WASV-TV (62); WBSC-DT (14); WBSC-TV (40); WGGS-TV (16); WHNS-DT (57); WHNS (21); WLDS-DT (56); WLDS (13); WNEG-TV (32); WSPA-DT (53); WSPA-TV (7); WYFF-DT (59); WYFF (4)
Norfolk-Portsmouth-Newport News, VA	707,750	41	WAVY-DT (31); WAVY-TV (10); WGNT-DT (50); WGNT (27); WPXV-DT (46); WPXV (49); WSKY-TV (4); WTKR-DT (40); WTKR (3); WTVZ-DT (38); WTVZ (33); WVBT-DT (29); WVBT (43); WVEC-DT (41); WVEC-TV (13)
Greensboro-High Point-Winston Salem, NC	648,860	48	WFMY-DT (51); WFMY-TV (2); WGHP-DT (35); WGHP (8); WGPX (16); WLXI-DT (43); WLXI-TV (61); WTWB-DT (19); WTWB-TV (20); WUPN-DT (33); WUPN-TV (48); WXII-DT (31); WXII (12); WXLV-DT (29); WXLV-TV (45)
Chattanooga, TN	353,210	86	WDEF-DT (47); WDEF-TV (12); WDSI-DT (40); WDSI-TV (61); WELF-TV (23); WFLI-TV (53); WRCB-DT (13); WRCB-TV (3); WTVZ-DT (35); WTVZ (9)
Greenville-New Bern-Washington, NC	270,200	105	WCTI-DT (48); WCTI-TV (12); WEPX (38); WFXI-DT (24); WFXI (8); WITN-TV (7); WNCT-DT (10); WNCT-TV (9); WPXU-DT (34); WPXU-TV (35); WYDD (14)
Myrtle Beach-Florence, SC	265,370	108	WBTW-DT (56); WBTW (13); WFXB-DT (18); WFXB (43); WPDE-DT (16); WPDE-TV (15); WWMB-DT (20); WWMB (21)
Wilmington, NC	163,560	140	WECT-DT (44); WECT (6); WSFX-DT (30); WSFX-TV (26); WWAY-DT (46); WWAY (3)

(Continued on next page)

North Carolina

North Carolina *Digital* Station Totals as of December 1, 2004

	VHF	UHF	TOTAL
Commercial Television	1	30	31
Educational Television	1	11	12
	2	41	43

North Carolina Analog Station Totals as of December 1, 2004

	VHF	UHF	TOTAL
Commercial Television	14	23	37
Educational Television	2	10	12
	16	33	49

WASV-DT

Ch. 45

Network Service: UPN.

Licensee: Media General Broadcasting of South Carolina Holdings Inc., 333 E. Franklin St., Richmond, VA 23219.

Studio: 250 International Dr., Spartanburg, SC 29303.

Mailing Address: Box 1717, Spartanburg, SC 29304.

Phone: 864-576-7777. **Fax:** 864-595-4615.

E-mail: upn62@wasv.com

Web Site: <http://www.wasv.com>

Technical Facilities: Channel No. 45 (656-662 MHz). Authorized power: 1000-kw max. visual. Antenna: 1821-ft above av. terrain, 696-ft. above ground.

Latitude	35°	13'	20"
Longitude	82°	32'	58"

Note: Latitude and longitude coordinates shown are based on the North American Datum of 1927 (NAD 27) as currently required by the Mass Media Bureau of the FCC.

Ownership: Media General Inc. (Group Owner).

Began Operation: March 8, 2002. Operating under Special Temporary Authority at 48-kw max. visual.

Personnel:

Bill Lane, Vice President & General Manager.

Brian Marsh, Station & General Sales Manager.

Kelly Oliver, Local Sales Manager.

Ken Elmore, News Director.

Ron Peeler, Chief Engineer.

Laura Nunamacher, Business Manager.

Shukriyyah Fareed, Program Director.

Bill Shatten, Promotion & Public Affairs Manager.

Heather Campbell, Production Manager.

Gladys Davis, Traffic Manager.

City of License: Asheville.

Station DMA: Greenville-Spartanburg-Anderson, SC-Asheville, NC. **Rank:** 35.

Nielsen Data: Not available.

WASV-TV
Ch. 62

Network Service: UPN.

Licensee: Media General Broadcasting of South Carolina Holdings Inc., 333 E. Franklin St., Richmond, VA 23219.

Studio: 250 International Dr., Spartanburg, SC 29303.

Mailing Address: Box 1717, Spartanburg, SC 29304.

Phone: 864-576-7777. **Fax:** 864-595-4615.

E-mail: upn62@wasv.com

Web Site: http://www.wasv.com

Technical Facilities: Channel No. 62 (758-764 MHz). Authorized power: 5000-kw max. visual. Antenna: 1823-ft above av. terrain, 696-ft. above ground, 4121-ft. above sea level.

Latitude 35° 13' 20"
Longitude 82° 32' 58"

Digital Facilities: Channel No. 45 (656-662 MHz). Power: 1000-kw max. visual. Antenna: 1821-ft above av. terrain, 696-ft. above ground.

Latitude 35° 13' 20"
Longitude 82° 32' 58"

FCC Digital File Number: BPCDT-19991101AGU. Granted: January 24, 2001.

Note: Latitude and longitude coordinates shown are based on the North American Datum of 1927 (NAD 27) as currently required by the Mass Media Bureau of the FCC.

Multichannel TV Sound: Stereo only.

Satellite Earth Stations: Transmitter Harris; Microdyne, KC-band; Andrew, KC-band.

LMA: Local marketing agreement with WSPA-TV (C), Greenville-Spartanburg.

Ownership: Media General Inc. (Group Owner).

Began Operation: June 1, 1986. Due to financial & technical difficulties, station ceased operations from early 1991 until April 1994, when it resumed service at reduced power. On January 17, 1996, storm caused tower to collapse. Station resumed operations August 1996. Sale to present owner by Pappas Telecasting Companies approved by FCC January 15, 2002.

Represented (legal): Borsari & Paxson.

Personnel:

Bill Lane, Vice President & General Manager.

Brian Marsh, Station & General Sales Manager.

Kelly Oliver, Local Sales Manager.

Ken Elmore, News Director.

Ron Peeler, Chief Engineer.

Laura Nunamacher, Business Manager.

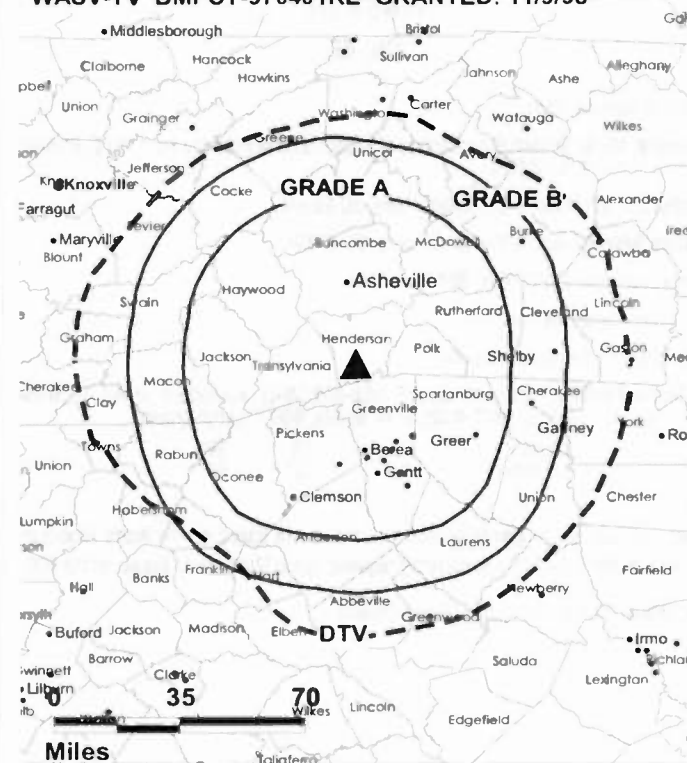
Shukriyyah Fareed, Program Director.

Bill Shatten, Promotion & Public Affairs Manager.

Heather Campbell, Production Manager.

Gladys Davis, Traffic Manager.

WASV-TV BMPCT-970401KE GRANTED: 11/9/98



© 2005 Warren Communications News

Rates: On request.

City of License: Asheville.

Station DMA: Greenville-Spartanburg-Anderson, SC-Asheville, NC. Rank: 35.

Circulation © 2004 Nielsen. Coverage based on Nielsen study.

GrandTotal	Cable TV Households	Non-cable TV Households	Total TV Households
Estimated Station Totals *	454,720	329,340	784,060
Average Weekly Circulation (2004)	111,536	64,197	175,733
Average Daily Circulation (2004)			53,259
Station DMA Total	Cable TV Households	Non-cable TV Households	Total TV Households
Estimated Station Totals *	450,850	311,660	762,510
Average Weekly Circulation (2004)	110,959	62,137	173,096
Average Daily Circulation (2004)			52,919
Other DMA Total	Cable TV Households	Non-cable TV Households	Total TV Households
Estimated Station Totals *	3,870	17,680	21,550
Average Weekly Circulation (2004)	577	2,060	2,637
Average Daily Circulation (2004)			340

*Estimated station totals are sums of the Nielsen TV and Cable TV household estimates for each county in which the station registers viewing of more than 5% as per the Nielsen Survey Methods.

North Carolina — Belmont-Charlotte

WJZY
Ch. 46

Network Service: UPN.

Licensee: WJZY-TV Inc., Box 668400, Charlotte, NC 28266-8400.

Studio: 3501 Performance Rd., Charlotte, NC 28214.

Mailing Address: 3501 Performance Rd., Charlotte, NC 28214.

Phone: 704-398-0046. **Fax:** 704-393-8407.

E-mail: Info@upn46.com

Web Site: http://www.upn46.com

Technical Facilities: Channel No. 46 (662-668 MHz). Authorized power: 5000-kw max. visual, 500-kw aural. Antenna: 1948-ft above av. terrain, 1921-ft. above ground, 2721-ft. above sea level.

Latitude 35° 21' 44"
Longitude 81° 09' 19"

Transmitter: 2.9-mi. NE of Dallas, 0.7-mi. SE of intersection of Hwys. 1001 & 1836.

FCC Digital File Number: BPCDT-19990927AAK. (pending).

Note: Latitude and longitude coordinates shown are based on the North American Datum of 1927 (NAD 27) as currently required by the Mass Media Bureau of the FCC.

Multichannel TV Sound: Stereo and separate audio program.

Satellite Earth Stations: Transmitter Astron; United Satellite Systems, 4.5-meter Ku-band; United Satellite Systems, 5-meter C-band; Scientific-Atlanta receivers.

Ownership: Capitol Broadcasting Co. Inc. (Group Owner).

Began Operation: July 8, 1987. Sale to present owner approved by FCC November 20, 1987.

Represented (sales): TeleRep Inc.

Represented (legal): Fletcher, Heald & Hildreth PLC.

Represented (engineering): Moffet, Larson & Johnson Inc.

Personnel:

Will Davis, Vice President & General Manager.

Shawn Harris, General Sales Manager.

Matthew Livoti, Local Sales Manager.

Brian Corrigan, National Sales Manager.

John Bishop, Engineering Manager.

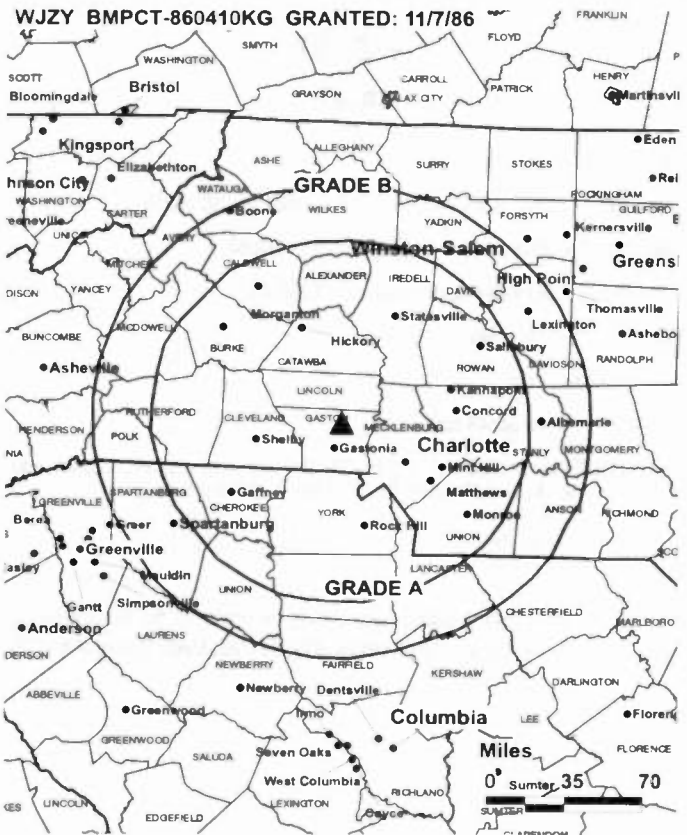
Jacqueline Draper, Business Manager.

Joe Heaton, Program Director.

Andre Boyd, Promotion & Marketing Manager.

Mary Sellars, Traffic Manager.

Rates: On request.



© 2005 Warren Communications News

City of License: Belmont. **Station DMA:** Charlotte, NC. **Rank:** 28.

Circulation © 2004 Nielsen. Coverage based on Nielsen study.

GrandTotal	Cable TV Households	Non-cable TV Households	Total TV Households
Estimated Station Totals *	705,470	407,470	1,112,940
Average Weekly Circulation (2004)	198,167	99,596	297,763
Average Daily Circulation (2004)			96,510
Station DMA Total	Cable TV Households	Non-cable TV Households	Total TV Households
Estimated Station Totals *	663,450	319,520	982,970
Average Weekly Circulation (2004)	188,677	91,422	280,099
Average Daily Circulation (2004)			91,862
Other DMA Total	Cable TV Households	Non-cable TV Households	Total TV Households
Estimated Station Totals *	42,020	87,950	129,970
Average Weekly Circulation (2004)	9,490	8,174	17,664
Average Daily Circulation (2004)			4,648

*Estimated station totals are sums of the Nielsen TV and Cable TV household estimates for each county in which the station registers viewing of more than 5% as per the Nielsen Survey Methods.

WJZY-DT

Ch. 47

Network Service: UPN.

Grantee: WJZY-TV Inc., 3501 Performance Rd., Charlotte, NC 28214.

Studio: 3501 Performance Rd., Charlotte, NC 28214-9056.

Mailing Address: Box 668400, Charlotte, NC 28266-8400.

Phone: 704-398-0046. **Fax:** 704-393-8407.

E-mail: info@wjzy.com

Web Site: http://www.upn46.com

Technical Facilities: Channel No. 47 (668-674 MHz). Authorized power: 225-kw max. visual. Antenna: 1814-ft above av. terrain, 1780-ft. above ground.

Latitude	35°	21'	44"
Longitude	81°	09'	19"

Note: Latitude and longitude coordinates shown are based on the North American Datum of 1927 (NAD 27) as currently required by the Mass Media Bureau of the FCC.

Ownership: Capitol Broadcasting Co. Inc. (Group Owner).

Began Operation: May 14, 2002. Operating under Special Temporary Authority at 400-kw max. visual.

Represented (sales): TeleRep Inc.

Personnel:

Will Davis, Vice President & General Manager.

Shawn Harris, General Sales Manager.

Matthew Livoti, Local Sales Manager.

Brian Corrigan, National Sales Manager.

John Bishop, Engineering Manager.

Jacqueline Draper, Business Manager.

Joe Heaton, Program Director.

Andre Boyd, Manager of Marketing & Promotions.

Mary Sellars, Traffic Manager.

City of License: Belmont. **Station DMA:** Charlotte, NC. **Rank:** 28.

Nielsen Data: Not available.

North Carolina — Burlington

WGXP Ch. 16

Network Service: PAX.

Licensee: Paxson Greensboro License Inc., 601 Clearwater Park Rd., West Palm Beach, FL 33401.

Studio: 1114 N. O'Henry Blvd., Greensboro, NC 27405.

Sales Office: 700 Coliseum Dr., Winston-Salem, NC 27106.

Mailing Address: 1114 N. O'Henry Blvd., Greensboro, NC 27405.

Phone: 336-272-9227. **Fax:** 336-703-6138.

E-mail: ghaywood@hearsat.com

Web Site: http://www.pax.net

Technical Facilities: Channel No. 16 (482-488 MHz). Authorized power: 4970-kw max. visual. Antenna: 791-ft above av. terrain, 774-ft. above ground, 1512-ft. above sea level.

Latitude 36° 14' 54"
Longitude 79° 39' 21"

Transmitter: Approx. 0.4-mi. E of US 29, 0.5-mi. W of Rte. 2629, 0.3-mi. N of Rockingham/Gulford county line.

Digital Facilities: Channel No. 14 (470-476 MHz). Power: 95-kw max. visual. Antenna: 699-ft above av. terrain, 690-ft. above ground, 1428-ft. above sea level.

Latitude 36° 14' 54"
Longitude 79° 39' 21"

FCC Digital File Number: BPDCT-990507KG. Granted: March 14, 2003.

Note: Latitude and longitude coordinates shown are based on the North American Datum of 1927 (NAD 27) as currently required by the Mass Media Bureau of the FCC.

Satellite Earth Station: Transmitter Comark; Paraclipse, 3-meter C-band; M/A-Com, ChannelMaster receivers.

Ownership: Paxson Communications Corp. (Group Owner).

Begin Operation: August 7, 1984. Sale of 20% to Carmelo Selestre from Kearn family members approved by FCC November 7, 1984. Sale to Television Communications Inc. (Jack Rehburg, et al.) approved by FCC November 20, 1985. Sale to present owner by Television Communications Inc. approved by FCC July 15, 1996 (Television Digest, Vol. 36:19).

Represented (legal): Dow, Lohnes & Albertson PLLC.

Personnel:

Glenn Haywood, General Manager.

Denise Sappington, Sales Manager.

Susan Chappell, National Sales Manager.

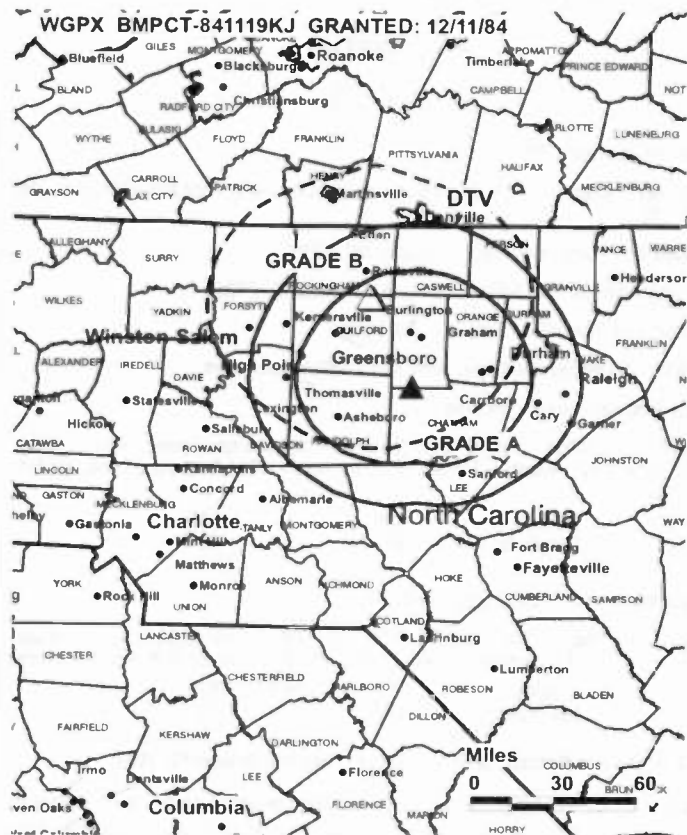
Keith Coleman, Master Control Supervisor.

Dana Lambert, Business Manager.

Leslie Cofield, Promotion Director.

Stephanie Black, Traffic Manager.

Eric Brown, Public Affairs Director.



© 2005 Warren Communications News

Highest 30 Sec. Rate: \$75.

City of License: Burlington.

Station DMA: Greensboro-High Point-Winston Salem, NC. Rank: 48.

Circulation © 2004 Nielsen. Coverage based on Nielsen study.

GrandTotal	Cable TV Households	Non-cable TV Households	Total TV Households
Estimated Station Totals *	445,110	190,270	635,380
Average Weekly Circulation (2004)	73,614	25,776	99,390
Average Daily Circulation (2004)			25,540
Station DMA Total	Cable TV Households	Non-cable TV Households	Total TV Households
Estimated Station Totals *	445,110	155,630	600,740
Average Weekly Circulation (2004)	73,614	23,991	97,605
Average Daily Circulation (2004)			25,291
Other DMA Total	Cable TV Households	Non-cable TV Households	Total TV Households
Estimated Station Totals *	0	34,640	34,640
Average Weekly Circulation (2004)	0	1,785	1,785
Average Daily Circulation (2004)			249

*Estimated station totals are sums of the Nielsen TV and Cable TV household estimates for each county in which the station registers viewing of more than 5% as per the Nielsen Survey Methods.

WBTV
Ch. 3

Network Service: CBS.

Licensee: Jefferson-Pilot Communications Co., One Julian Price Place, Charlotte, NC 28208.

Studio: One Julian Price Place, Charlotte, NC 28208.

Mailing Address: One Julian Price Place, Charlotte, NC 28208.

Phone: 704-374-3500. **Fax:** 704-374-3889.

E-mail: wbtvwebmaster@wbvtv.com; mmacmillan@wbvtv.com

Web Site: http://www.wbvtv.com

Technical Facilities: Channel No. 3 (60-66 MHz). Authorized power: 100-kw visual, 16.4-kw aural. Antenna: 1775-ft above av. terrain, 1854-ft. above ground, 2572-ft. above sea level.

Latitude 35° 21' 51"
Longitude 81° 11' 13"

Transmitter: Rte. 3, Bob Friday Rd., Dallas.

Digital Facilities: Channel No. 23 (524-530 MHz). Power: 1000-kw max. visual. Antenna: 1853-ft above av. terrain, 1932-ft. above ground, 2650-ft. above sea level.

Latitude 35° 21' 51"
Longitude 81° 11' 13"

FCC Digital File Number: BPCDT-970919KE. Granted: October 02, 1997.

Note: Latitude and longitude coordinates shown are based on the North American Datum of 1927 (NAD 27) as currently required by the Mass Media Bureau of the FCC.

Multichannel TV Sound: Stereo only.

Satellite Earth Stations: Transmitter RCA; Satcom Technologies, 5.6-meter Ku-band; Scientific-Atlanta, 7-meter C-band; Scientific-Atlanta, 10-meter C-band; Scientific-Atlanta, Microdyne receivers.

AM Affiliate: WBT, 50-kw, 1110 kHz.

FM Affiliate: WBT-FM, 25-kw, 99.3 MHz, WLNK, 100-kw, 107.9 MHz, 1700-ft.

SNG Mobile Dish: 2.3-meter Ku-band.

News Service: AP.

Ownership: Jefferson-Pilot Communications Co. (Group Owner).

Began Operation: July 15, 1949.

Represented (sales): Petry Television Inc.

Represented (legal): Wiley, Rein & Fielding.

Represented (engineering): Denny & Associates PC.

Personnel:

John Shreves, President, Television.

Mary MacMillan, Vice President & General Manager.

John Humphries, General Sales Manager.

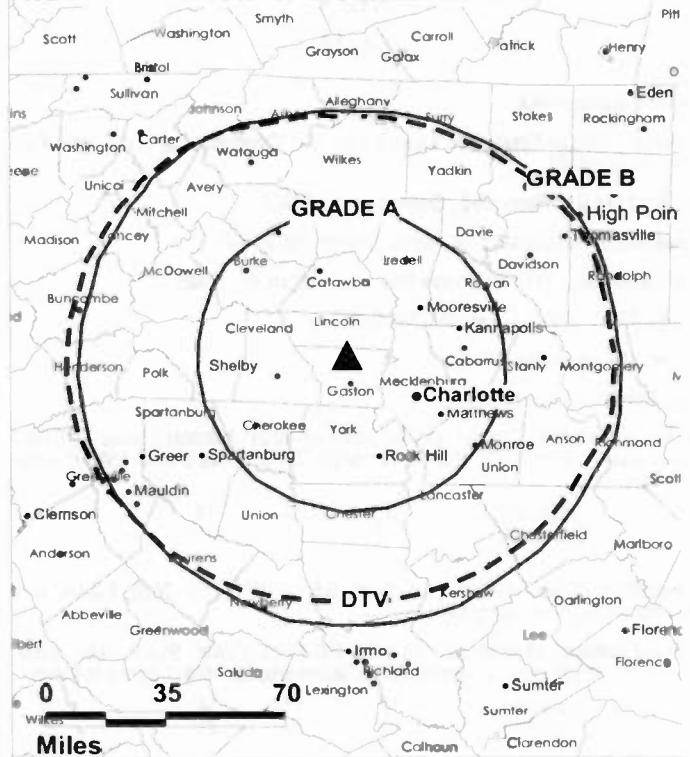
Mark Miller, National Sales Manager.

Mark Fingerle, Chief Engineer.

Cecily Durrett, Program & Promotion Director.

John Steed, Production Manager.

WBTV BPCT-971119KH GRANTED: 12/18/97



© 2005 Warren Communications News

Shelly Hill, Research Director.

Calvin Riddle, Traffic Manager.

Susan Hancock, Community Affairs Director.

Rates: On request.

City of License: Charlotte. **Station DMA:** Charlotte, NC. **Rank:** 28.

Circulation © 2004 Nielsen. Coverage based on Nielsen study.

GrandTotal	Cable TV Households	Non-cable TV Households	Total TV Households
Estimated Station Totals *	770,440	424,180	1,194,620
Average Weekly Circulation (2004)	493,343	201,258	694,601
Average Daily Circulation (2004)			358,287
Station OMA Total	Cable TV Households	Non-cable TV Households	Total TV Households
Estimated Station Totals *	663,450	323,380	986,830
Average Weekly Circulation (2004)	469,730	188,873	658,603
Average Daily Circulation (2004)			341,999
Other OMA Total	Cable TV Households	Non-cable TV Households	Total TV Households
Estimated Station Totals *	106,990	100,800	207,790
Average Weekly Circulation (2004)	23,613	12,385	35,998
Average Daily Circulation (2004)			16,288

*Estimated station totals are sums of the Nielsen TV and Cable TV household estimates for each county in which the station registers viewing of more than 5% as per the Nielsen Survey Methods.

WBTV-DT
Ch. 23

Network Service: CBS.

Licensee: Jefferson-Pilot Communications Co., One Julian Price Place, Charlotte, NC 28208.

Studio: One Julian Price Place, Charlotte, NC 28208.

Mailing Address: One Julian Price Place, Charlotte, NC 28208.

Phone: 704-374-3500. **Fax:** 704-374-3889.

E-mail: webmaster@wbtv.com; mmacmillan@wbtv.com

Web Site: http://www.wbtv.com

Technical Facilities: Channel No. 23 (524-530 MHz). Authorized power: 1000-kw max. visual. Antenna: 1853-ft above av. terrain, 1932-ft. above ground, 2650-ft. above sea level.

Latitude	35°	21'	51"
Longitude	81°	11'	13"

Transmitter: Rte. 3, Bob Friday Rd., Dallas.

Note: Latitude and longitude coordinates shown are based on the North American Datum of 1927 (NAD 27) as currently required by the Mass Media Bureau of the FCC.

Ownership: Jefferson-Pilot Communications Co. (Group Owner).

Began Operation: January 18, 1998. Standard and High Definition.

Represented (sales): Petry Television Inc.

Represented (legal): Wiley, Rein & Fielding.

Represented (engineering): Denny & Associates PC.

Personnel:

John Shreves, President, Television.

Mary MacMillan, Vice President & General Manager.

John Humphries, General Sales Manager, Television.

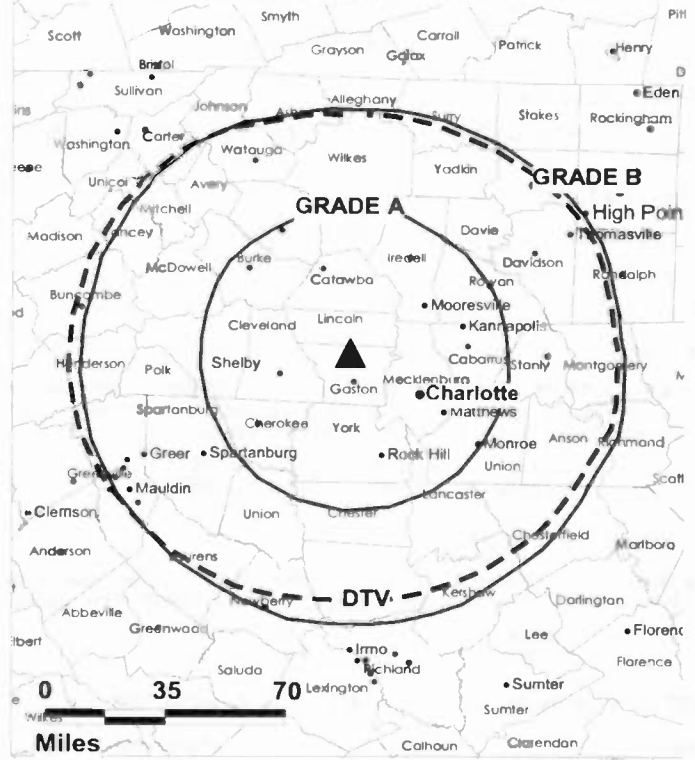
Mark Miller, National Sales Manager.

Mark Fingerle, Chief Engineer.

Cecily Durrett, Program & Promotion Director.

John Steed, Production Manager.

WBTV-DT BPCDT-970919KE GRANTED: 10/2/1997



© 2005 Warren Communications News

Shelly Hill, Research Director.

Calvin Riddle, Traffic Manager.

Susan Hancock, Community Affairs Director.

Julie Padgett, Human Resources.

Rates: On request.

City of License: Charlotte. **Station DMA:** Charlotte, NC. **Rank:** 28.

Nielsen Data: Not available.

WCCB
Ch. 18

Network Service: FOX.

Licensee: North Carolina Broadcasting Partners, One Television Place, Charlotte, NC 28205.

Studio: One Television Place, Charlotte, NC 28205.

Mailing Address: One Television Place, Charlotte, NC 28205.

Phone: 704-372-1800; 704-372-7200. Fax: 704-372-3415.

E-mail: gbates@fox18wccb.com

Web Site: http://www.fox18wccb.com

Technical Facilities: Channel No. 18 (494-500 MHz). Authorized power: 2090-kw max. & 1580-kw horizontal visual, & 174-kw horizontal aural. Antenna: 1276-ft above av. terrain, 1143-ft. above ground, 1943-ft. above sea level.

Latitude 35° 15' 56"
Longitude 80° 44' 06"

Transmitter: 0.5-mi. SE of Newell.

Digital Facilities: Channel No. 27 (548-554 MHz). Power: 83.2-kw max. visual. Antenna: 1201-ft above av. terrain, 1099-ft. above ground, 1880-ft. above sea level.

Latitude 35° 16' 01"
Longitude 80° 44' 05"

FCC Digital File Number: BPCDT-980803KO. Granted: August 20, 1998.

Note: Latitude and longitude coordinates shown are based on the North American Datum of 1927 (NAD 27) as currently required by the Mass Media Bureau of the FCC.

Satellite Earth Stations: Transmitter Harris; Scientific-Atlanta, 7-meter; Scientific-Atlanta, 10-meter; Scientific-Atlanta receivers.

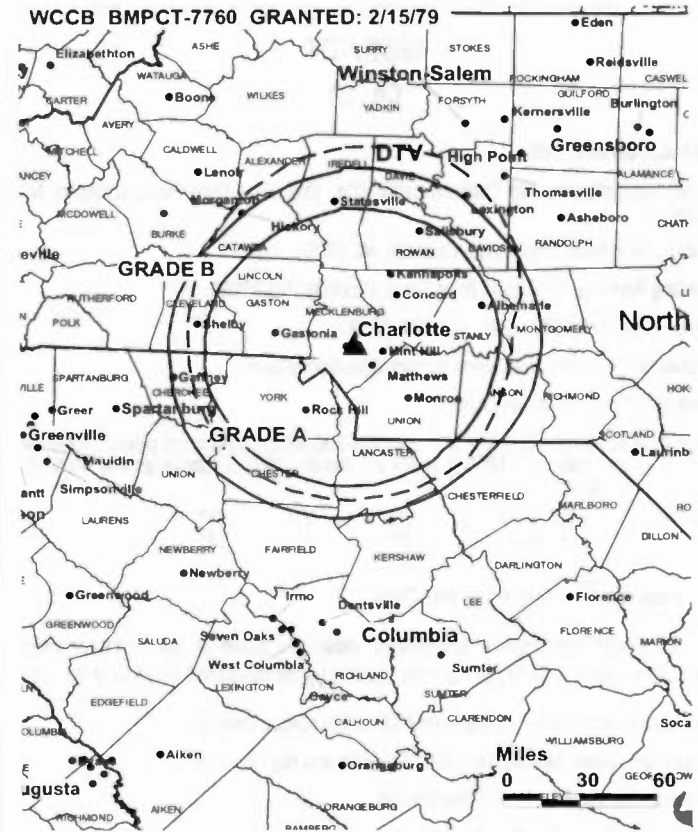
Ownership: Bahakel Communications Ltd. (Group Owner).

Began Operation: December 7, 1953. Hugh Deadwyler acquired station as WAYS-TV from G. W. Dowdy & associates for token \$4 in December 1954, then took station off air March 15, 1955 (Television Digest, Vol. 11:12). While in off-air CP status, Deadwyler sold station to Century Advertising, of which he was part owner (Vol. 13:7). Resumed operation September 5, 1961. Century took station off air May 16, 1963. Sale to present owner, who changed call letters from WUTV & resumed operation November 1, 1964, approved by FCC August 20, 1964 (Vol. 4:26, 35).

Represented (sales): Eagle Television Sales.

Personnel:

- Cy N. Bahakel, President.
- Beverly Bahakel Poston, Executive Vice President & Chief Operations Officer.
- John Hutchinson, Vice President & General Manager.
- Bob Davis, Operations Manager & Engineering Director.
- Gaston Bates, General Sales Manager.
- Annie Cordell, Local Sales Manager.
- Christopher Gray, National Sales Manager.
- Ken White, News Director.
- Rick Aylette, Chief Engineer.
- Cathy Hodges, Business Manager.
- Kimberly Seegars, Program Director.



© 2005 Warren Communications News

Jeff Arrowood, Promotion Director.

Rick Gamertsfelder, Production Manager.

Lou Mauney, Traffic Manager.

Highest 30 Sec. Rate: \$20,000.

City of License: Charlotte. Station DMA: Charlotte, NC. Rank: 28.

Circulation © 2004 Nielsen. Coverage based on Nielsen study.

GrandTotal	Cable TV Households	Non-cable TV Households	Total TV Households
Estimated Station Totals *	694,300	331,200	1,025,500
Average Weekly Circulation (2004)	374,141	147,136	521,277
Average Daily Circulation (2004)			187,904
Station OMA Total	Cable TV Households	Non-cable TV Households	Total TV Households
Estimated Station Totals *	663,450	323,380	986,830
Average Weekly Circulation (2004)	368,062	146,354	514,416
Average Daily Circulation (2004)			186,461
Other OMA Total	Cable TV Households	Non-cable TV Households	Total TV Households
Estimated Station Totals *	30,850	7,820	38,670
Average Weekly Circulation (2004)	6,079	782	6,861
Average Daily Circulation (2004)			1,443

*Estimated station totals are sums of the Nielsen TV and Cable TV household estimates for each county in which the station registers viewing of more than 5% as per the Nielsen Survey Methods.

WCCB-DT

Ch. 27

Network Service: FOX.

Licensee: North Carolina Broadcasting Partners, One Television Place, Charlotte, NC 28232.

Studio: One Television Place, Charlotte, NC 28205.

Mailing Address: One Television Place, Charlotte, NC 28205.

Phone: 704-372-1800; 704-372-7200. **Fax:** 704-376-3415.

E-mail: gbates@fox18wccb.com

Web Site: <http://www.fox18wccb.com>

Technical Facilities: Channel No. 27 (548-554 MHz). Authorized power: 83.2-kw max. visual. Antenna: 1201-ft above av. terrain, 1099-ft. above ground, 1880-ft. above sea level.

Latitude	35°	16'	01"
Longitude	80°	44'	05"

Transmitter: Newell-Hickory Rd.

Note: Latitude and longitude coordinates shown are based on the North American Datum of 1927 (NAD 27) as currently required by the Mass Media Bureau of the FCC.

Ownership: Bahakel Communications Ltd. (Group Owner).

Began Operation: November 1, 2000. Standard Definition.

Represented (sales): Eagle Television Sales.

Represented (engineering): Denny & Associates PC.

Personnel:

Cy N. Bahekel, President.

Beverly Bahekel Poston, Executive Vice President & Chief Executive Officer.

John Hutchinson, Vice President & General Manager.

Bob Davis, Operations Manager & Engineering Director.

Gaston Bates, General Sales Manager.

Annie Cordelle, Local Sales Manager.

Chris Gray, National Sales Manager.

Ken White, News Director.

Rick Aylette, Chief Engineer.

Cathy Hodges, Business Manager.

Kimberly Seegars, Program Director.

Jeff Arrowood, Promotion Director.

Rick Gamertsfelder, Production Manager.

Lou Mauney, Traffic Manager.

City of License: Charlotte. **Station DMA:** Charlotte, NC. **Rank:** 28.

Nielsen Data: Not available.

WCNC-DT
Ch. 22

Network Service: NBC.

Licensee: WCNC-TV Inc., 400 S. Record St., Dallas, TX 75202.

Studio: 1001 Wood Ridge Center Dr., Charlotte, NC 28217-1901.

Mailing Address: 1001 Wood Ridge Center Dr., Charlotte, NC 28217-1901.

Phone: 704-329-3636. **Fax:** 704-357-4980.

E-mail: lbailie@wcnc.com

Web Site: http://www.nbc6.com

Technical Facilities: Channel No. 22 (518-524 MHz). Authorized power: 791-kw visual. Antenna: 1893-ft above av. terrain, 1880-ft. above ground, 2666-ft. above sea level.

Latitude	35°	20'	49"
Longitude	81°	10'	15"

Transmitter: Between Rtes. 1001 & 1805, 0.87-mi. N of Rte. 1804, near Dallas.

Note: Latitude and longitude coordinates shown are based on the North American Datum of 1927 (NAD 27) as currently required by the Mass Media Bureau of the FCC.

Multichannel TV Sound: Stereo only.

Ownership: Belo Corp. (Group Owner).

Began Operation: November 1, 1999. Standard and High Definition.

Represented (engineering): Smith & Fisher.

Personnel:

Stuart B. Powell, General Manager.

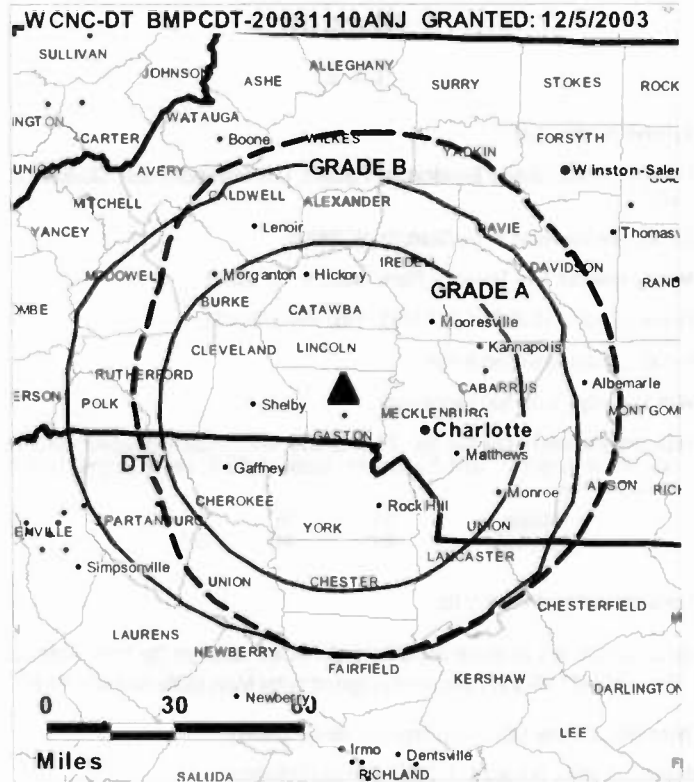
Lynn Bailie, Sales & Marketing Director.

Sherri Brennen, Local Sales Manager.

Jon Barcelo, National Sales Manager.

Keith Connors, News Director.

Jim Gilchrist, Asst. News Director.



© 2005 Warren Communications News

John Dolve, Chief Engineer.

Janice Harward, Business Manager & Controller.

John Rice, Program & Promotion Director.

Rates: On request.

City of License: Charlotte. **Station DMA:** Charlotte, NC. **Rank:** 28.

Nielsen Data: Not available.

North Carolina — Charlotte

WCNC-TV Ch. 36

Network Service: NBC.

Licensee: WCNC-TV Inc., 400 S. Record St., Dallas, TX 75202.

Studio: 1001 Wood Ridge Center Dr., Charlotte, NC 28217-1901.

Mailing Address: 1001 Wood Ridge Center Dr., Charlotte, NC 28217-1901.

Phone: 704-329-3636. **Fax:** 704-357-4980.

E-mail: lbailie@wcnc.com

Web Site: http://www.nbc6.com

Technical Facilities: Channel No. 36 (602-608 MHz). Authorized power: 5000-kw max. visual, 500-kw aural. Antenna: 1982-ft above av. terrain, 1969-ft. above ground, 2749-ft. above sea level.

Latitude 35° 20' 49.1"
Longitude 81° 10' 14.8"

Transmitter: Between Rtes. 1101 & 1805, 0.9-mi. N of Rte. 1804 near Dallas, Gaston County.

Digital Facilities: Channel No. 22 (518-524 MHz). Power: 791-kw visual. Antenna: 1893-ft above av. terrain, 1880-ft. above ground, 2666-ft. above sea level.

Latitude 35° 20' 49"
Longitude 81° 10' 15"

FCC Digital File Number: BPCDT-980803LA. Granted: January 07, 1999.

Note: Latitude and longitude coordinates shown are based on the North American Datum of 1927 (NAD 27) as currently required by the Mass Media Bureau of the FCC.

Multichannel TV Sound: Stereo only.

Satellite Earth Stations: Transmitter Comark; Harris, 3-meter Ku-band; Andrew, 5-meter C-band; RCA, 6-meter Ku-band; M/A-Com, Harris receivers.

SNG Mobile Dish: Andrew, 2.3-meter Ku-band.

News Services: NBC News Channel, AP.

Ownership: Belo Corp. (Group Owner).

Began Operation: July 9, 1967. Originally WCTU-TV, owned by Harold W. Twisdale, David L. Steel Sr. & others. Sale to R. E. Turner by Emil F. Kratt, Receiver, approved by FCC July 27, 1970. Sale to Westinghouse Broadcasting & Cable approved by FCC March 17, 1980 (Television Digest, Vol. 19:21). Sale to Odyssey Partners approved by FCC November 23, 1984 (Vol. 24:15). Sale to Providence Journal Broadcasting approved by FCC November 1, 1988. Sale to present owner by Providence Journal Broadcasting approved by FCC February 28, 1997. (Vol. 36:40, 37:9).

Represented (sales): Harrington, Righter & Parsons Inc.

Represented (legal): Wiley, ReIn & Fielding.

Represented (engineering): Smith & Fisher.

Personnel:

Stuart B. Powell, Vice President & General Manager.

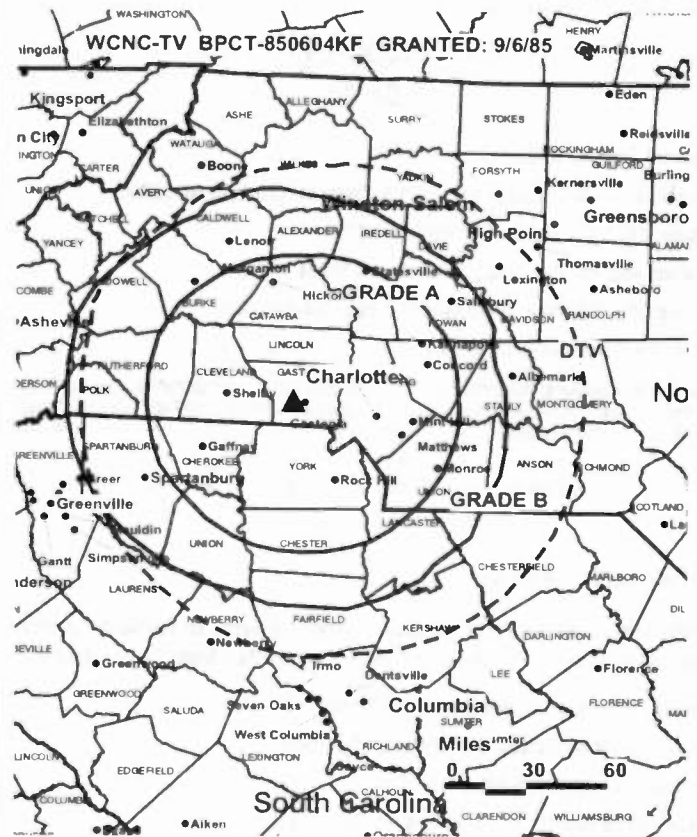
Lynn Bailie, Sales & Marketing Director.

Sherri Brennen, Local Sales Manager.

Jon Barcelo, National Sales Manager.

Keith Connors, News Director.

Jim Gilchrist, Assistant News Director.



© 2005 Warren Communications News

John Dolive, Chief Engineer.

Janice Harward, Business Manager & Controller.

John Rice, Program & Promotion Director.

Rates: On request.

City of License: Charlotte. **Station DMA:** Charlotte, NC. **Rank:** 28.

Circulation © 2004 Nielsen. Coverage based on Nielsen study.

GrandTotal	Cable TV Households	Non-cable TV Households	Total TV Households
Estimated Station Totals *	670,420	386,100	1,056,520
Average Weekly Circulation (2004)	441,422	183,019	624,441
Average Daily Circulation (2004)			291,598
Station DMA Total	Cable TV Households	Non-cable TV Households	Total TV Households
Estimated Station Totals *	643,950	323,380	967,330
Average Weekly Circulation (2004)	438,204	175,906	614,110
Average Daily Circulation (2004)			289,088
Other DMA Total	Cable TV Households	Non-cable TV Households	Total TV Households
Estimated Station Totals *	26,470	62,720	89,190
Average Weekly Circulation (2004)	3,218	7,113	10,331
Average Daily Circulation (2004)			2,510

*Estimated station totals are sums of the Nielsen TV and Cable TV household estimates for each county in which the station registers viewing of more than 5% as per the Nielsen Survey Methods.

WSOC-DT
Ch. 34

Network Service: ABC.

Licensee: WSOC Television Inc., 1901 N. Tryon St., Charlotte, NC 28206.

Studio: 1901 N. Tryon St., Charlotte, NC 28206.

Mailing Address: Box 34665, Charlotte, NC 28234.

Phone: 704-338-9999; 704-338-4999. **Fax:** 704-335-4839.

Web Site: <http://www.wsocvtv.com>

Technical Facilities: Channel No. 34 (590-596 MHz). Authorized power: 1000-kw max. visual, aural. Antenna: 1142-ft above av. terrain, 997-ft. above ground, 1854-ft. above sea level.

Latitude	35°	15'	41"
Longitude	80°	43'	38"

Transmitter: 7735 Plaza Rd.

Note: Latitude and longitude coordinates shown are based on the North American Datum of 1927 (NAD 27) as currently required by the Mass Media Bureau of the FCC.

Ownership: Cox Enterprises Inc. (Group Owner).

Began Operation: October 22, 1999. High Definition.

Represented (sales): TeleRep Inc.

Represented (legal): Dow, Lohnes & Albertson PLLC.

Personnel:

Lee Armstrong, General Manager.

Annette Parks-Taylor, Technical Operations Manager.

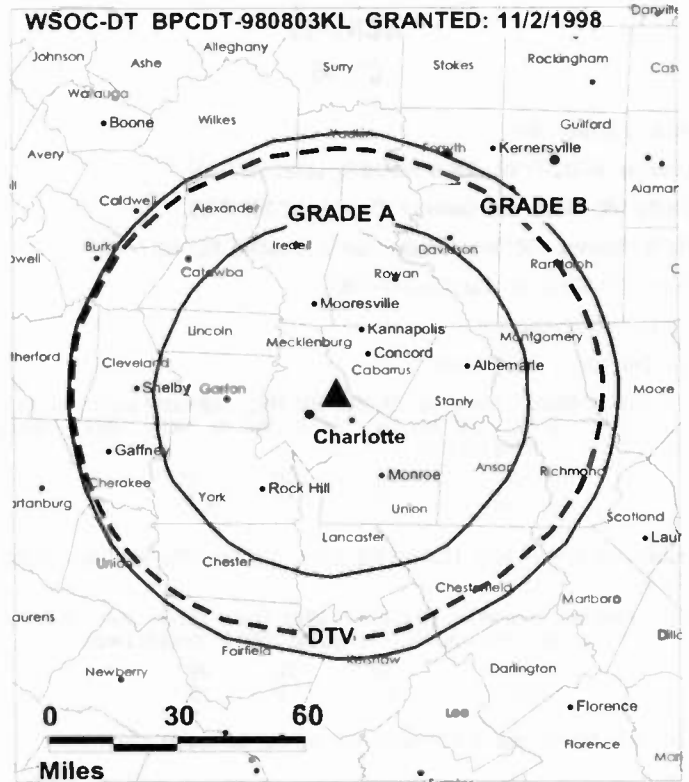
Jack Dabney, General Sales Manager.

Shawn Bartelt, Sales Director.

Robin Whitmeyer, News Director.

Jerry Black, Technical Engineering Manager.

Bruce Chastine, Controller.



© 2005 Warren Communications News

Kay Hall, Program Director.

Patricia Harris, Research Director.

Cll Frazier, Creative Services Director.

Rates: On request.

City of License: Charlotte. **Station DMA:** Charlotte, NC. **Rank:** 28.

Nielsen Data: Not available.

WSOC-TV
Ch. 9

Network Service: ABC.

Licensee: WSOC-TV Holdings Inc., Box 34665, Charlotte, NC 28234.

Studio: 1901-25 N. Tryon St., Charlotte, NC 28206.

Mailing Address: Box 34665, Charlotte, NC 28234.

Phone: 704-335-4999; 704-338-9999. **Fax:** 704-335-4839.

Web Site: <http://www.wsocvtv.com>

Technical Facilities: Channel No. 9 (186-192 MHz). Authorized power: 316-kw visual, 63.2-kw aural. Antenna: 1207-ft above av. terrain, 1063-ft. above ground, 1919-ft. above sea level.

Latitude 35° 15' 41"
Longitude 80° 43' 37"

Transmitter: 1.4-mi. SSE of Newell.

Digital Facilities: Channel No. 34 (590-596 MHz). Power: 1000-kw max. visual, aural. Antenna: 1142-ft above av. terrain, 997-ft. above ground, 1854-ft. above sea level.

Latitude 35° 15' 41"
Longitude 80° 43' 38"

FCC Digital File Number: BPCDT-980803KL. Granted: November 02, 1998.

Note: Latitude and longitude coordinates shown are based on the North American Datum of 1927 (NAD 27) as currently required by the Mass Media Bureau of the FCC.

Multichannel TV Sound: Stereo only.

Satellite Earth Stations: Transmitter Harris; Satcom Technologies, 5.5-meter Ku-band; Scientific-Atlanta, 7-meter; Satcom Technologies, 7.3-meter Ku-band; Satcom Technologies, 7.3-meter C-band; Scientific-Atlanta receivers.

News Service: AP.

Ownership: Cox Enterprises Inc. (Group Owner).

Began Operation: April 28, 1957. Sale to present owner by E. E. Jones & associates approved by FCC April 8, 1959 (Television Digest, Vol. 15:5, 15).

Represented (sales): TeleRep Inc.

Represented (legal): Dow, Lohnes & Albertson PLLC.

Represented (engineering): Cohen, Dippell & Everist PC.

Personnel:

Lee Armstrong, General Manager.

Annette Parks-Taylor, Technical Operations Manager.

Jack Dabney, General Sales Manager.

Shawn Bartelt, Sales Director.

Robin Whitmeyer, News Director.

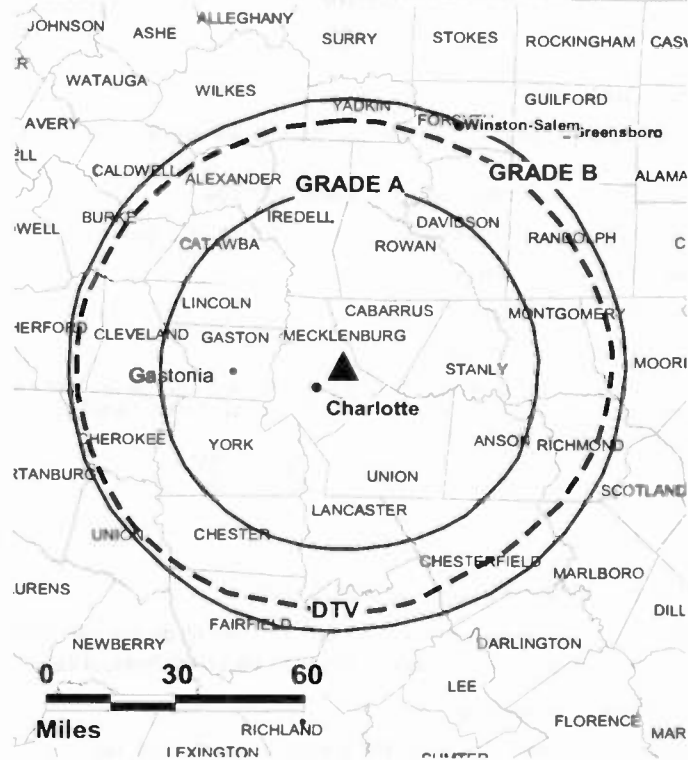
Jerry Black, Technical Engineering Manager.

Bruce Chastine, Controller.

Kay Hall, Program Director.

Patricia Harris, Research Director.

WSOC-TV BPCT-860115KN GRANTED: 3/28/86 DAN/VIL



© 2005 Warren Communications News

Cil Frazier, Creative Services Director.

Rates: On request.

City of License: Charlotte. **Station DMA:** Charlotte, NC. **Rank:** 28.

Circulation © 2004 Nielsen. Coverage based on Nielsen study.

GrandTotal	Cable TV Households	Non-cable TV Households	Total TV Households
Estimated Station Totals *	695,670	382,140	1,077,810
Average Weekly Circulation (2004)	500,285	213,363	713,648
Average Daily Circulation (2004)			377,243
Station DMA Total	Cable TV Households	Non-cable TV Households	Total TV Households
Estimated Station Totals *	663,450	323,380	986,830
Average Weekly Circulation (2004)	495,390	205,434	700,824
Average Daily Circulation (2004)			372,782
Other DMA Total	Cable TV Households	Non-cable TV Households	Total TV Households
Estimated Station Totals *	32,220	58,760	90,980
Average Weekly Circulation (2004)	4,895	7,929	12,824
Average Daily Circulation (2004)			4,461

*Estimated station totals are sums of the Nielsen TV and Cable TV household estimates for each county in which the station registers viewing of more than 5% as per the Nielsen Survey Methods.

**WRDC
Ch. 28**

Network Service: UPN.

Licensee: Raleigh (WRDC-TV) Licensee Inc., 10706 Beaver Dam Rd., Cockeysville, MD 21030.

Studio: 3012 Highwoods Blvd., Suite 101, Raleigh, NC 27604.

Mailing Address: 3012 Highwoods Blvd., Suite 101, Raleigh, NC 27604.

Phone: 919-872-2854. Fax: 919-873-9078.

E-mail: gtodd@wrdc28.com

Web Site: http://www.wrdc28.com

Technical Facilities: Channel No. 28 (554-560 MHz). Authorized power: 5000-kw max. visual, 500-kw aural. Antenna: 1919-ft above av. terrain, 1900-ft. above ground, 2215-ft. above sea level.

Latitude 35° 40' 35"
Longitude 78° 32' 09"

Transmitter: 1.6-mi. SE of Auburn.

FCC Digital File Number: BPCDT-19991029ACD. (pending).

Note: Latitude and longitude coordinates shown are based on the North American Datum of 1927 (NAD 27) as currently required by the Mass Media Bureau of the FCC.

Multichannel TV Sound: Stereo only.

Satellite Earth Stations: Transmitter Harris; RCA, 3-meter Ku-band; Harris, 3.6-meter Ku-band; Andrew, 4.5-meter C-band; Harris, 6.1-meter Ku-band; M/A-Com, Harris, Andrew receivers.

News Services: NBC News Channel, AP.

LMA: Local marketing agreement with WLFL (W), Raleigh-Durham.

Ownership: Sinclair Broadcast Group Inc. (Group Owner).

Began Operation: November 4, 1968. Sale to present owner by Glencairn Ltd. Broadcast Properties approved by FCC December 10, 2001 (Television Digest, Vol. 41:38). Sale to Glencairn Ltd. Broadcast Properties by Communications Corp. of America approved by FCC March 1, 1995. Transfer of control to Communications Corp. of America approved by FCC April 26, 1994. Sale to FSF TV Inc. by Durham Life Broadcasting approved by FCC June 14, 1991 (Vol. 31:15). Sale to Durham Life Broadcasting by Robinson O. Everett, et al., approved by FCC May 19, 1977 (Vol. 17:5).

Represented (sales): Millennium Sales & Marketing.

Represented (legal): Shaw Pittman.

Represented (engineering): Technical Broadcast Consultants.

Personnel:

Kim Rivenbark, Promotions Director.

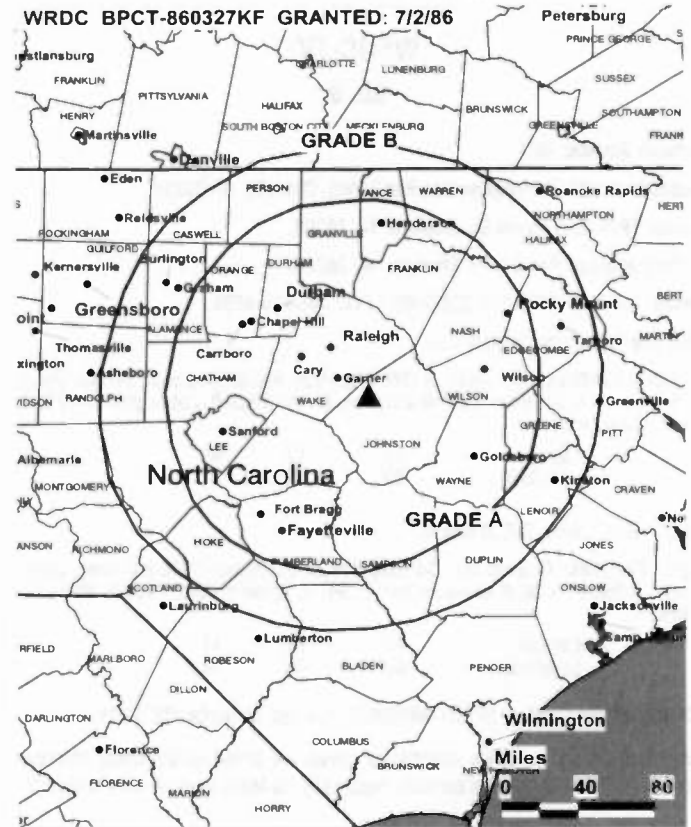
Phil Erwin, Production Director.

Sandy Rudd, Traffic Manager.

Lon Goldman, Sales Manager.

Pilar Tester, News Director.

Gary Todd, Chief Engineer.



© 2005 Warren Communications News

Raechal Chaney, Business Manager.

Highest 30 Sec. Rate: \$3000.

City of License: Durham. Station DMA: Raleigh-Durham (Fayetteville), NC. Rank: 29.

Circulation © 2004 Nielsen. Coverage based on Nielsen study.

GrandTotal	Cable TV Households	Non-cable TV Households	Total TV Households
Estimated Station Totals *	575,490	477,280	1,052,770
Average Weekly Circulation (2004)	156,150	124,028	280,178
Average Daily Circulation (2004)			94,178
Station DMA Total	Cable TV Households	Non-cable TV Households	Total TV Households
Estimated Station Totals *	573,310	360,440	933,750
Average Weekly Circulation (2004)	155,184	111,760	266,944
Average Daily Circulation (2004)			91,608
Other DMA Total	Cable TV Households	Non-cable TV Households	Total TV Households
Estimated Station Totals *	2,180	116,840	119,020
Average Weekly Circulation (2004)	966	12,268	13,234
Average Daily Circulation (2004)			2,570

*Estimated station totals are sums of the Nielsen TV and Cable TV household estimates for each county in which the station registers viewing of more than 5% as per the Nielsen Survey Methods.

WRDC-DT
Ch. 27

Network Service: UPN.

Grantee: Raleigh (WRDC-TV) Licensee Inc., 10706 Beaver Dam Rd., Cockeysville, MD 21030.

Studio: 3012 Highwoods Blvd., Suite 101, Raleigh, NC 27604.

Mailing Address: 3012 Highwoods Blvd., Suite 101, Raleigh, NC 27604.

Phone: 919-872-2854. **Fax:** 919-873-9078.

E-mail: gtodd@wrdc28.com

Web Site: <http://www.wrdc28.com>

Technical Facilities: Channel No. 27 (548-554 MHz). Authorized power: 915-kw max. visual. Antenna: 2001-ft above av. terrain, 1903-ft. above ground.

Latitude	35°	40'	28"
Longitude	78°	31'	40"

Note: Latitude and longitude coordinates shown are based on the North American Datum of 1927 (NAD 27) as currently required by the Mass Media Bureau of the FCC.

Ownership: Sinclair Broadcast Group Inc. (Group Owner).

Began Operation: Station operating under Special Temporary Authority; no on-air date

Represented (sales): Millennium Sales & Marketing.

Represented (legal): Shaw Pittman.

Personnel:

Kim Rivenbark, Promotion Director.

Phil Erwin, Production Director.

Sandy Rudd, Traffic Manager.

Lon Goldman, Sales Manager.

Pilar Tester, News Director.

Gary Todd, Chief Engineer.

Raechal Chaney, Business Manager.

City of License: Raleigh. **Station DMA:** Raleigh-Durham (Fayetteville), NC. **Rank:** 29.

Nielsen Data: Not available.

North Carolina — Durham-Raleigh-Fayetteville

WTVD
Ch. 11

Network Service: ABC.

Licensee: ABC Inc., 77 W. 66th St., 16th Floor, New York, NY 10023.

Studio: 411 Liberty St., Durham, NC 27702.

Mailing Address: 411 Liberty St, Durham, NC 27701.

Phone: 919-683-1111. **Fax:** 919-682-7476.

E-mail: tim.dalwan@abc.com

Web Site: http://www.abc11tv.com

Technical Facilities: Channel No. 11 (198-204 MHz). Authorized power: 316-kw visual, 31.6-kw aural. Antenna: 1990-ft above av. terrain, 2000-ft. above ground, 2317-ft. above sea level.

Latitude 35° 40' 05"
Longitude 78° 31' 58"

Transmitter: 4-mi. NW of Clayton, 2-mi. SE of Auburn.

FCC Digital File Number: BPCDT-19990901AAB. (pending).

Note: Latitude and longitude coordinates shown are based on the North American Datum of 1927 (NAD 27) as currently required by the Mass Media Bureau of the FCC.

Multichannel TV Sound: Stereo only.

Satellite Earth Stations: Transmitter Harris; Andrew, 5.6-meter Ku-band; Andrew, 7.3-meter KC-band; Andrew, 7.3-meter C-band; Harris, 9.1-meter C-band; Standard Communications receivers.

SNG Mobile Dish: Vertex, 2.4-meter Ku-band.

News Service: AP.

Ownership: Disney Enterprises Inc. (Group Owner).

Began Operation: September 2, 1954. Sale to present owner by Capital Cities/ABC approved by FCC February 8, 1996. Sale to Durham TV Co. Inc. (controlled by Lowell Thomas interests & Capital Cities Communications Corp.) by principal stockholders Harmon L. & Virginia D. Duncan, J. Floyd Fletcher and WDNC (AM) approved by FCC May 22, 1957 (Television Digest, Vol. 13:14, 21).

Represented (sales): ABC-TV Network Sales.

Represented (legal): Wilmer, Cutler & Pickering.

Represented (engineering): Moffet, Larson & Johnson Inc.

Personnel:

Bernie Prazenica, President & General Manager.

Robert Flinn, Promotion Director.

Darryl Farges, Production Supervisor.

Barbara Bullock, Traffic Manager.

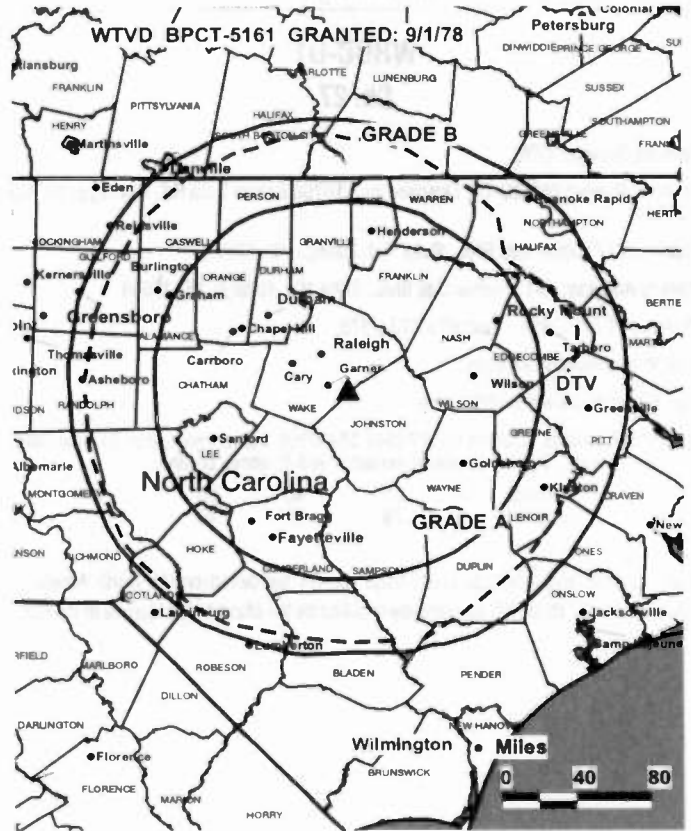
Jeff Cross, Executive Secretary.

Tim D. Alwan, General Sales Manager.

Andy Lashbrooke, Local Sales Manager.

Rob Elmore, News Director.

Ed O'Connor, Business Manager.



© 2005 Warren Communications News

Curtis Meredith, Chief Engineer.

Angela Jaramillo, Programming Director.

Rates: On request.

City of License: Durham. **Station DMA:** Raleigh-Durham (Fayetteville), NC. **Rank:** 29.

Circulation © 2004 Nielsen. Coverage based on Nielsen study.

GrandTotal	Cable TV Households	Non-cable TV Households	Total TV Households
Estimated Station Totals *	683,330	502,180	1,185,510
Average Weekly Circulation (2004)	437,511	243,058	680,569
Average Daily Circulation (2004)			333,658
Station DMA Total	Cable TV Households	Non-cable TV Households	Total TV Households
Estimated Station Totals *	587,310	360,440	947,750
Average Weekly Circulation (2004)	401,904	224,899	626,803
Average Daily Circulation (2004)			312,706
Other DMA Total	Cable TV Households	Non-cable TV Households	Total TV Households
Estimated Station Totals *	96,020	141,740	237,760
Average Weekly Circulation (2004)	35,607	18,159	53,766
Average Daily Circulation (2004)			20,952

*Estimated station totals are sums of the Nielsen TV and Cable TV household estimates for each county in which the station registers viewing of more than 5% as per the Nielsen Survey Methods.

North Carolina — Fayetteville

WFPX Ch. 62 (Satellite of WRPX, Rocky Mount)

Network Service: PAX.

Licensee: Paxson Communications License Co. LLC, 601 Clearwater Park Rd., West Palm Beach, FL 33401.

Studio: 19234 North Carolina Hwy. 71 N, Lumber Bridge, NC 28357.

Mailing Address: Drawer 62, Lumber Bridge, NC 28357.

Phone: 910-843-3884. **Fax:** 910-843-2873.

E-mail: claudia.henry@nbc.com

Web Site: <http://www.paxtv.net>

Technical Facilities: Channel No. 62 (758-764 MHz). Authorized power: 933-kw max. visual. Antenna: 840-ft above av. terrain, 840-ft. above ground, 1033-ft. above sea level.

Latitude 34° 53' 05"
Longitude 79° 04' 31"

Transmitter: Hwys. 71 & 20, Lumber Bridge.

Digital Facilities: Channel No. 36 (602-608 MHz). Power: 1000-kw max. visual. Antenna: 794-ft above av. terrain, 794-ft. above ground, 984-ft. above sea level.

Latitude 34° 53' 05"
Longitude 79° 04' 29"

FCC Digital File Number: BPCDT-990426KF. Granted: December 27, 2000.

Note: Latitude and longitude coordinates shown are based on the North American Datum of 1927 (NAD 27) as currently required by the Mass Media Bureau of the FCC.

Satellite Earth Stations: Paracclipse, 3.6-meter; AFC, 3.7-meter Ku-band; Paracclipse, 4.8-meter; M/A-Com receivers.

Ownership: Paxson Communications Corp. (Group Owner).

Began Operation: March 4, 1985.

Represented (legal): Baraff, Koerner & Olender PC.

Represented (engineering): Moffet, Larson & Johnson Inc.

Personnel:

Claudia Henry, General Sales Manager.

Michelle Barnhill, Business Manager.

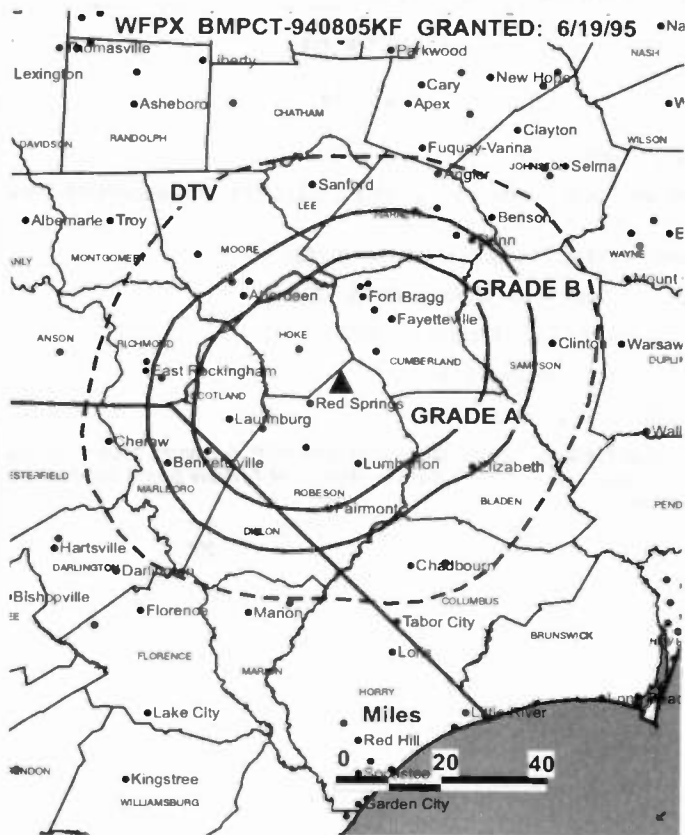
Jim McKinney, Production Manager.

Debra Howard, Traffic Manager.

Highest 30 Sec. Rate: \$100.

City of License: Fayetteville. **Station DMA:** Raleigh-Durham (Fayetteville), NC.

Rank: 29.



© 2005 Warren Communications News

Circulation © 2004 Nielsen. Coverage based on Nielsen study.

GrandTotal	Cable TV Households	Non-cable TV Households	Total TV Households
Estimated Station Totals *	189,540	58,820	248,360
Average Weekly Circulation (2004)	27,340	6,558	33,898
Average Daily Circulation (2004)			9,412
Station DMA Total	Cable TV Households	Non-cable TV Households	Total TV Households
Estimated Station Totals *	145,570	31,560	177,130
Average Weekly Circulation (2004)	20,247	3,515	23,762
Average Daily Circulation (2004)			6,707
Other DMA Total	Cable TV Households	Non-cable TV Households	Total TV Households
Estimated Station Totals *	43,970	27,260	71,230
Average Weekly Circulation (2004)	7,093	3,043	10,136
Average Daily Circulation (2004)			2,705

*Estimated station totals are sums of the Nielsen TV and Cable TV household estimates for each county in which the station registers viewing of more than 5% as per the Nielsen Survey Methods.

North Carolina — Fayetteville

**WFPX-DT
Ch. 36**

Network Service: PAX.

Licensee: Paxson Communications License Co. LLC, 601 Clearwater Park Rd., West Palm Beach, FL 33401.

Studio: 19234 NC 71 Hwy. N, Fayetteville, NC 28357.

Mailing Address: Drawer 62, Fayetteville, NC 28357.

Phone: 910-843-3884. **Fax:** 910-843-2873.

E-mail: claudia.henry@nbc.com

Web Site: <http://www.paxtv.com>

Technical Facilities: Channel No. 36 (602-608 MHz). Authorized power: 1000-kw max. visual. Antenna: 794-ft above av. terrain, 794-ft. above ground, 984-ft. above sea level.

Latitude	34°	53'	05"
Longitude	79°	04'	29"

Transmitter: Off Rte. 71, approx. 0.31-mi. SW of Lumber Bridge.

Note: Latitude and longitude coordinates shown are based on the North American Datum of 1927 (NAD 27) as currently required by the Mass Media Bureau of the FCC.

Ownership: Paxson Communications Corp. (Group Owner).

Began Operation: November 1, 2002. Standard Definition.

Personnel:

Claudia Henry, General Sales Manager.

Michelle Barnhill, Business Manager.

Jim McKinney, Production Manager.

Debra Howard, Traffic Manager.

City of License: Fayetteville. **Station DMA:** Raleigh-Durham (Fayetteville), NC.

Rank: 29.

Nielsen Data: Not available.

WUVC-TV
(formerly WUVC)
Ch. 40

Network Service: UNV.

Licensee: WUVC License Partnership GP, 1999 Avenue of the Stars, Suite 3050, Los Angeles, CA 90067.

Studio: 230 Donaldson St., Fayetteville, NC 28301.

Mailing Address: 230 Donaldson St., Fayetteville, NC 28301.

Phone: 910-323-4040. Fax: 910-323-3924.

E-mail: mimontano@univision.net

Web Site: <http://www.univision.net>

Technical Facilities: Channel No. 40 (626-632 MHz). Authorized power: 5000-kw max. visual, 500-kw aural. Antenna: 1842-ft above av. terrain, 1749-ft. above ground, 2149-ft. above sea level.

Latitude 35° 30' 45"
Longitude 78° 58' 40"

Transmitter: 5.9-mi. NE of Broadway, 0.65-mi. E of Hwy. 1538 & 0.6-mi. SW of Cape Fear River.

Digital Facilities: Channel No. 40 (626-632 MHz). Power: 5000-kw max. visual, 500-kw aural. Antenna: 1842-ft above av. terrain, 1749-ft. above ground, 2149-ft. above sea level.

Latitude 35° 30' 45"
Longitude 78° 58' 40"

Note: Latitude and longitude coordinates shown are based on the North American Datum of 1927 (NAD 27) as currently required by the Mass Media Bureau of the FCC.

Multichannel TV Sound: Stereo and separate audio program.

Satellite Earth Stations: RCA, Ku-band; ADM, 5-meter; Microdyne, 7-meter; M/A-Com receivers.

Ownership: Univision Communications Inc. (Group Owner).

Began Operation: June 1, 1981. Transfer of control to present owner by Bahakel Communications Ltd. approved by FCC February 6, 2003. Sale to Bahakel Communications Ltd. by Allied Communications Co. Inc. approved by FCC February 17, 1998. Sale to Allied Communications Co. Inc. approved by FCC January 15, 1994. Sale to Delta Broadcasting Inc. approved by FCC March 20, 1991. Sale to SJL of North Carolina Assoc. by Norman Suttler, et al., approved by FCC June 20, 1985 (Television Digest, Vol. 25:15).

Represented (sales): Continental Television Sales.

Represented (legal): Shaw Pittman.

Personnel:

Thomas Arnost, President.

Maria Montano, General Manager.

James Adams, Local Sales Manager.

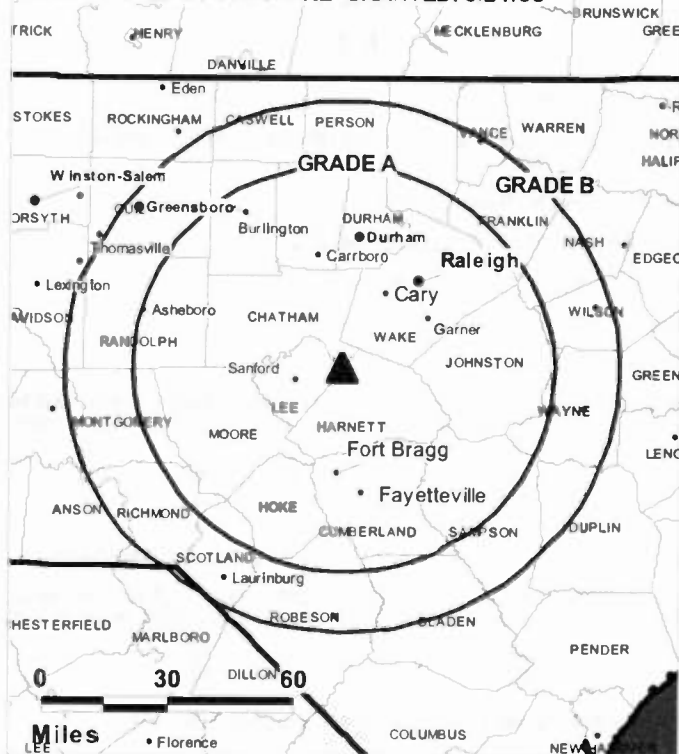
Josh Melnick, National Sales Manager.

William Aceredo, Chief Engineer.

Marla Tajman, Traffic Manager.

Lizette Cruz-Watko, Community Affairs Manager.

WUVC-TV BPCT-850405KE GRANTED: 6/21/85



Fernando Romero, Sales Assistant.

Rates: On request.

City of License: Fayetteville. Station DMA: Raleigh-Durham (Fayetteville), NC.

Rank: 29.

Circulation © 2004 Nielsen. Coverage based on Nielsen study.

GrandTotal	Cable TV Households	Non-cable TV Households	Total TV Households
Estimated Station Totals *	197,220	113,970	311,190
Average Weekly Circulation (2004)	13,090	7,849	20,939
Average Daily Circulation (2004)			6,132
Station OMA Total	Cable TV Households	Non-cable TV Households	Total TV Households
Estimated Station Totals *	197,220	105,100	302,320
Average Weekly Circulation (2004)	13,090	7,397	20,487
Average Daily Circulation (2004)			6,052
Other OMA Total	Cable TV Households	Non-cable TV Households	Total TV Households
Estimated Station Totals *	0	8,870	8,870
Average Weekly Circulation (2004)	0	452	452
Average Daily Circulation (2004)			80

*Estimated station totals are sums of the Nielsen TV and Cable TV household estimates for each county in which the station registers viewing of more than 5% as per the Nielsen Survey Methods.

WNCN
Ch. 17

Network Service: NBC.

Licensee: NBC Telemundo License Co., c/o NBC Inc., 1299 Pennsylvania Ave. NW, Washington, DC 20004.

Studio: 1205 Front St., Raleigh, NC 27609.

Mailing Address: 1205 Front St., Raleigh, NC 27609.

Phone: 919-836-1717. Fax: 919-836-1747.

E-mail: john.shannon@nbc.com

Web Site: http://www.nbc17.com

Technical Facilities: Channel No. 17 (488-494 MHz). Authorized power: 5000-kw max. visual, 260-kw aural. Antenna: 2001-ft above av. terrain, 1902-ft. above ground, 2263-ft. above sea level.

Latitude 35° 40' 29"
Longitude 78° 31' 40"

Transmitter: 0.24-mi. SW of U.S. Rte. 70, 1.7-mi. SE of Auburn in Wake County.

Digital Facilities: Channel No. 55 (716-722 MHz). Power: 107-kw max. visual. Antenna: 2060-ft above av. terrain, 1962-ft. above ground, 2323-ft. above sea level.

Latitude 35° 40' 29"
Longitude 78° 31' 40"

FCC Digital File Number: BPCDT-980730KM. Granted: April 09, 1999.

Note: Latitude and longitude coordinates shown are based on the North American Datum of 1927 (NAD 27) as currently required by the Mass Media Bureau of the FCC.

Multichannel TV Sound: Stereo only.

Ownership: NBC Universal (Group Owner).

Began Operation: April 11, 1988.

Represented (legal): Hogan & Hartson LLP.

Personnel:

John Shannon, Vice President of Sales & Acting General Manager.

Karen Klein, Local Sales Manager.

Tawnya Richardson, National Sales Manager.

Nannette Wilson, Vice President & News Director.

Ira Lilly, Operations & Engineering Director.

Doug Hamilton, Business Manager.

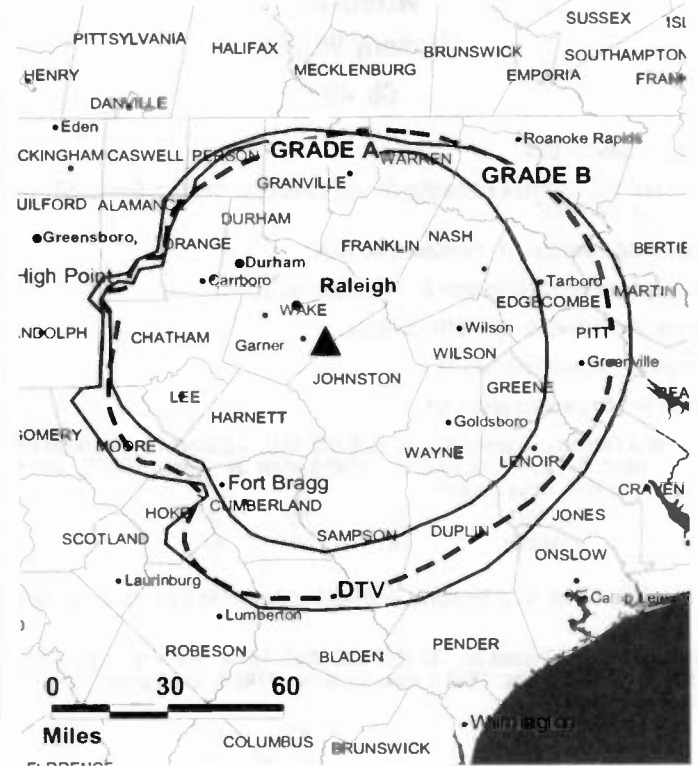
Larry M. Wall, Program Director.

Mary Ann Balbo, Marketing Director.

Beverly Pigford, Traffic Manager.

Rates: On request.

WNCN BPCT-970916KF GRANTED: 6/11/98



© 2005 Warren Communications News

City of License: Goldsboro. Station DMA: Raleigh-Durham (Fayetteville), NC.

Rank: 29.

Circulation © 2004 Nielsen. Coverage based on Nielsen study.

GrandTotal	Cable TV Households	Non-cable TV Households	Total TV Households
Estimated Station Totals *	590,880	431,040	1,021,920
Average Weekly Circulation (2004)	310,600	186,344	496,944
Average Daily Circulation (2004)			212,925
Station DMA Total	Cable TV Households	Non-cable TV Households	Total TV Households
Estimated Station Totals *	584,580	360,440	945,020
Average Weekly Circulation (2004)	309,350	178,793	488,143
Average Daily Circulation (2004)			210,475
Other DMA Total	Cable TV Households	Non-cable TV Households	Total TV Households
Estimated Station Totals *	6,300	70,600	76,900
Average Weekly Circulation (2004)	1,250	7,551	8,801
Average Daily Circulation (2004)			2,450

*Estimated station totals are sums of the Nielsen TV and Cable TV household estimates for each county in which the station registers viewing of more than 5% as per the Nielsen Survey Methods.

WNCN-DT
Ch. 55

Network Service: NBC.

Licensee: NBC Telemundo License Co., c/o NBC Inc., 1299 Pennsylvania Ave. NW, Washington, DC 20004.

Studio: 1205 Front St., Raleigh, NC 27609.

Mailing Address: 1205 Front St., Raleigh, NC 27609.

Phone: 919-836-1717. **Fax:** 919-836-1747.

E-mail: john.shannon@nbc.com

Web Site: <http://www.nbc17.com>

Technical Facilities: Channel No. 55 (716-722 MHz). Authorized power: 107-kw max. visual. Antenna: 2060-ft above av. terrain, 1962-ft. above ground, 2323-ft. above sea level.

Latitude	35°	40'	29"
Longitude	78°	31'	40"

Transmitter: 0.25-mi. SW of U.S. Rte. 70, 1.7-mi. SE of Auburn in Wake County.

Note: Latitude and longitude coordinates shown are based on the North American Datum of 1927 (NAD 27) as currently required by the Mass Media Bureau of the FCC.

Ownership: NBC Universal (Group Owner).

Began Operation: November 1, 2000. Standard Definition.

Personnel:

John Shannon, Acting General Manager & Director of Sales.

Karen Klein, Local Sales Manager.

Tawnya Richardson, National Sales Manager.

Nannette Wilson, Vice President & News Director.

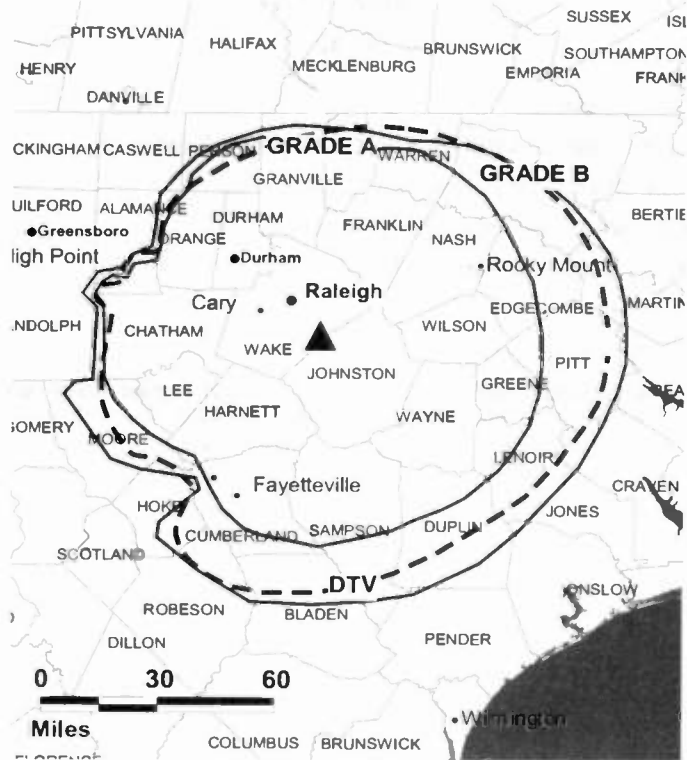
Ira Lilly, Chief Engineer & Director of Operations.

Doug Hamilton, Business Manager.

Larry Wall, Program Director.

Mary Ann Balbo, Marketing Director.

WNCN-DT BPCDT-980730KM GRANTED: 4/9/1999



Beverly Pigford, Traffic Manger.

Rates: On request.

City of License: Goldsboro. **Station DMA:** Raleigh-Durham (Fayetteville), NC.

Rank: 29.

Nielsen Data: Not available.

WLXI-DT
Ch. 43

Network Service: TBN.

Grantee: Radiant Life Ministries Inc., 2101-D Patterson St., Greensboro, NC 27407.

Studio: 2109 Patterson St., Greensboro, NC 27407.

Mailing Address: 2109 Patterson St., Greensboro, NC 27407.

Phone: 336-855-5610. **Fax:** 336-855-3645.

E-mail: wlx1@tct.tv

Web Site: <http://www.tct.tv>

Technical Facilities: Channel No. 43 (644-650 MHz). Authorized power: 105-kw max. visual. Antenna: 1723-ft above av. terrain, 1720-ft. above ground.

Latitude	35°	52'	02"
Longitude	79°	49'	25"

Note: Latitude and longitude coordinates shown are based on the North American Datum of 1927 (NAD 27) as currently required by the Mass Media Bureau of the FCC.

Ownership: TCT of Michigan Inc. (Group Owner).

Began Operation: September 6, 2002. Operating under Special Temporary Authority at 9.4-kw max. visual.

Personnel:

Larry L. Patton, General Manager & Station & Local Sales Manager.

Santosh Aghamkar, Production Manager.

Zane Parnell, Chief Engineer.

Karen Patton, Programming & Traffic Manager.

City of License: Greensboro.

Station DMA: Greensboro-High Point-Winston Salem, NC. **Rank:** 48.

Nielsen Data: Not available.

North Carolina — Greensboro

WLXI-TV Ch. 61

Network Service: TBN.

Licensee: Radiant Life Ministries Inc., Box 1010, Marion, IL 62959.

Studio: 2109 Patterson St., Greensboro, NC 27407.

Mailing Address: 2109 Patterson St., Greensboro, NC 27407.

Phone: 336-855-5610. **Fax:** 336-855-3645.

E-mail: wlx1@tct.tv

Web Site: <http://www.tct.tv>

Technical Facilities: Channel No. 61 (752-758 MHz). Authorized power: 1054-kw max. visual. Antenna: 548-ft above av. terrain, 463-ft. above ground, 1421-ft. above sea level.

Latitude 36° 08' 57.2"
Longitude 80° 03' 37.5"

Transmitter: SR 150 & Bethel Church Rd., near Kernersville.

Digital Facilities: Channel No. 61 (752-758 MHz). Power: 1054-kw max. visual. Antenna: 548-ft above av. terrain, 463-ft. above ground, 1421-ft. above sea level.

Latitude 36° 08' 57.2"
Longitude 80° 03' 37.5"

Note: Latitude and longitude coordinates shown are based on the North American Datum of 1927 (NAD 27) as currently required by the Mass Media Bureau of the FCC.

Satellite Earth Station: Paraclypse, 3.1-meter C-band; M/A-Com receivers.

Ownership: TCT of Michigan Inc. (Group Owner).

Began Operation: March 5, 1984. Transfer of control to William Satterfield from Gary S. Smithwick & Harrell Powell Jr. approved by FCC May 23, 1985. Sale to Trinity Broadcasting Network approved by FCC February 24, 1986. Sale to present owner by Trinity approved by FCC October 7, 1991.

Personnel:

Larry L. Patton, General Manager & Station & Local Sales Manager.

Santosh Aghamkar, Production Manager.

Cynthia Steele, Receptionist.

Garth Coonce, President.

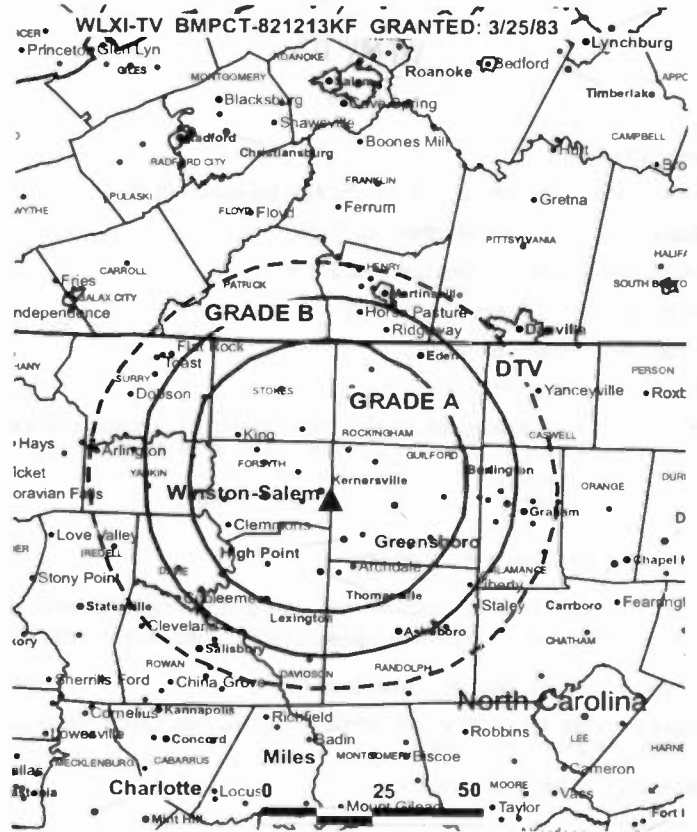
Zane Parnell, Chief Engineer.

Karen Patton, Programming & Traffic Manager.

Rates: On request.

City of License: Greensboro.

Station DMA: Greensboro-High Point-Winston Salem, NC. **Rank:** 48.



© 2005 Warren Communications News

Circulation © 2004 Nielsen. Coverage based on Nielsen study.

Grand Total	Cable TV Households	Non-cable TV Households	Total TV Households
Estimated Station Totals *	418,640	49,400	468,040
Average Weekly Circulation (2004)	33,203	3,401	36,604
Average Daily Circulation (2004)			9,038
Station DMA Total	Cable TV Households	Non-cable TV Households	Total TV Households
Estimated Station Totals *	413,050	49,400	462,450
Average Weekly Circulation (2004)	32,834	3,401	36,235
Average Daily Circulation (2004)			9,004
Other DMA Total	Cable TV Households	Non-cable TV Households	Total TV Households
Estimated Station Totals *	5,590	0	5,590
Average Weekly Circulation (2004)	369	0	369
Average Daily Circulation (2004)			34

*Estimated station totals are sums of the Nielsen TV and Cable TV household estimates for each county in which the station registers viewing of more than 5% as per the Nielsen Survey Methods.

North Carolina — Greensboro-High Point

WFMY-DT Ch. 51

Network Service: CBS.

Grantee: WFMY Television Corp., 1615 Philips Ave., Greensboro, NC 27405.

Studio: 1615 Phillips Ave., Greensboro, NC 27405.

Mailing Address: Box TV-2, Greensboro, NC 27420.

Phone: 336-379-9369. **Fax:** 336-273-9433.

E-mail: dhooper@wfmy.gannett.com

Web Site: <http://www.wfmynews2.com>

Technical Facilities: Channel No. 51 (692-698 MHz). Authorized power: 1000-kw max. visual. Antenna: 1866-ft above av. terrain, 1863-ft. above ground.

Latitude	35°	52'	13"
Longitude	79°	50'	25"

Transmitter: Davis Country Rd., Randleman.

Note: Latitude and longitude coordinates shown are based on the North American Datum of 1927 (NAD 27) as currently required by the Mass Media Bureau of the FCC.

Ownership: Gannett Broadcasting Group (Group Owner).

Began Operation: April 1, 2002. High Definition. Operating under Special Temporary Authority at 500-kw max. visual.

Represented (sales): Blair Television.

Personnel:

Deborah Hooper, President & General Manager.

Deana Coble, Engineering & Operations Director.

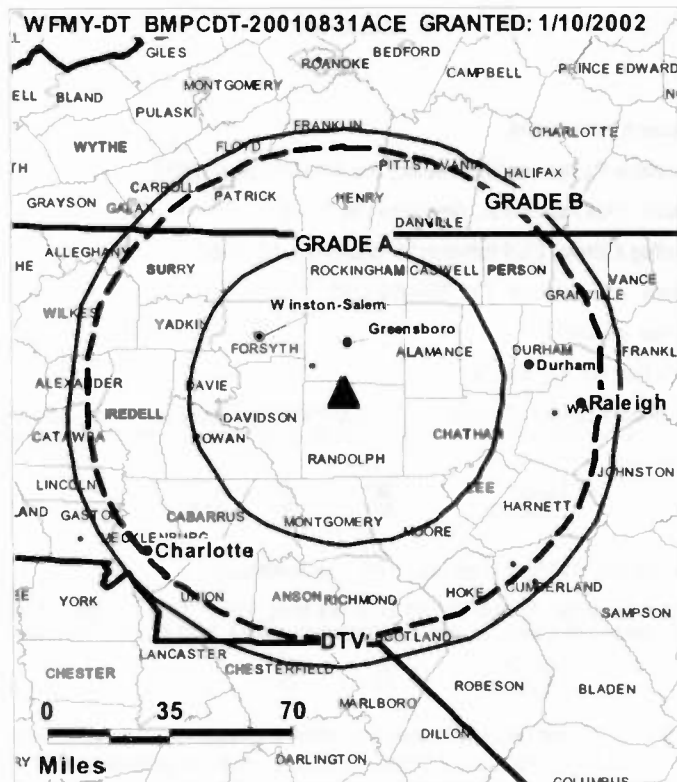
Bill Lancaster, General Sales Manager.

Dave Able, Local Sales Manager.

Darren Richards, News Director.

Larry Schell, Business Manager.

David Grisgo, Program Director.



© 2005 Warren Communications News

Steve Wilkins, Promotion & Marketing Director.

Lee Bell, Traffic Manager.

City of License: Greensboro.

Station DMA: Greensboro-High Point-Winston Salem, NC. **Rank:** 48.

Nielsen Data: Not available.

North Carolina — Greensboro-High Point

WFMY-TV Ch. 2

Network Service: CBS.

Licensee: WFMY Television Corp., 1615 Phillips Ave., Greensboro, NC 27405.

Studio: 1615 Phillips Ave., Greensboro, NC 27405.

Mailing Address: Box TV-2, Greensboro, NC 27420.

Phone: 336-379-9369. **Fax:** 336-273-9433.

E-mail: dhooper@wfmy.com

Web Site: <http://www.wfmynews2.com>

Technical Facilities: Channel No. 2 (54-60 MHz). Authorized power: 100-kw visual, 19.5-kw aural. Antenna: 1807-ft above av. terrain, 1803-ft. above ground, 2539-ft. above sea level.

Latitude 35° 52' 13"
Longitude 79° 50' 25"

Transmitter: 3.7-mi. NE of Sophia.

FCC Digital File Number: B MPCDT-20010831ACE. (pending).

Note: Latitude and longitude coordinates shown are based on the North American Datum of 1927 (NAD 27) as currently required by the Mass Media Bureau of the FCC.

Multichannel TV Sound: Stereo and separate audio program.

Satellite Earth Stations: Transmitter Harris; RCA, 3.7-meter Ku-band; Drake, 4-meter C-band; SatCom, 5.5-meter Ku-band; SatCom, 9.2-meter C-band; Scientific-Atlanta, M/A-Com, DX Engineering receivers.

News Services: National Weather Wire, CNN Newsource, CBS Newspath, Carolina News Network, AP.

Ownership: Gannett Broadcasting Group (Group Owner).

Began Operation: September 22, 1949. Sale to present owner by Harte-Hanks Communications Gannett Co. January 21, 1988 (Television Digest, Vol. 27:49; 28:6). Sale to Harte-Hanks Communications by Landmark Communications approved by FCC October 29, 1976 (Vol. 16:27). Sale to Landmark by former owners of Greensboro News Co. approved by FCC December 18, 1964 (Vol. 4:36, 49, 51).

Represented (sales): Blair Television.

Personnel:

Deborah Hooper, President & General Manager.

Bill Lancaster, General Sales Manager.

Dave Able, Local Sales Manager.

Darren Richards, News Director.

Deana Coble, Engineering & Operations Director.

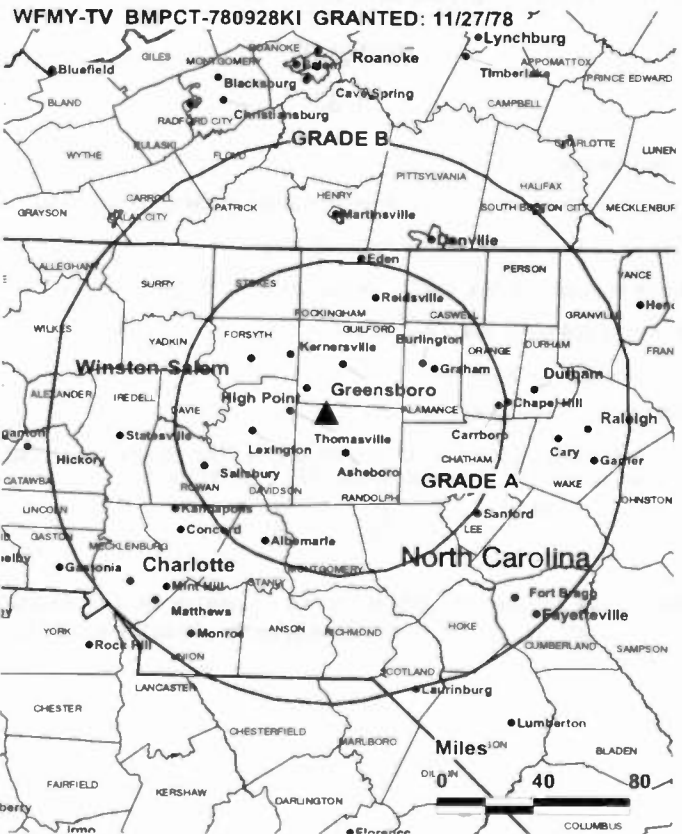
Larry Schell, Business Manager.

David Griego, Program Director.

Steve Wilkins, Marketing & Promotions Manager.

Lee Bell, Traffic Manager.

Rates: On request.



© 2005 Warren Communications News

City of License: Greensboro.

Station DMA: Greensboro-High Point-Winston Salem, NC. Rank: 48.

Circulation © 2004 Nielsen. Coverage based on Nielsen study.

Grand Total	Cable TV Households	Non-cable TV Households	Total TV Households
Estimated Station Totals *	563,940	385,580	949,520
Average Weekly Circulation (2004)	367,086	145,220	512,306
Average Daily Circulation (2004)			286,048
Station DMA Total	Cable TV Households	Non-cable TV Households	Total TV Households
Estimated Station Totals *	446,950	190,140	637,090
Average Weekly Circulation (2004)	337,669	116,079	453,748
Average Daily Circulation (2004)			263,619
Other DMA Total	Cable TV Households	Non-cable TV Households	Total TV Households
Estimated Station Totals *	116,990	195,440	312,430
Average Weekly Circulation (2004)	29,417	29,141	58,558
Average Daily Circulation (2004)			22,429

*Estimated station totals are sums of the Nielsen TV and Cable TV household estimates for each county in which the station registers viewing of more than 5% as per the Nielsen Survey Methods.

North Carolina — Greensboro-High Point

**WUPN-DT
Ch. 33**

Network Service: UPN.

Licensee: WUPN Licensee Inc., 10706 Beaver Dam Rd., Cockeysville, MD 21030.

Studio: 3500 Myer Lee Dr., Winston-Salem, NC 27101.

Mailing Address: 3500 Myer Lee Dr., Winston-Salem, NC 27101.

Phone: 336-274-4848. **Fax:** 336-723-8217.

E-mail: jpruitt@wxlv.sbgnet.com

Web Site: <http://www.upn48.com>

Technical Facilities: Channel No. 33 (584-590 MHz). Authorized power: 700-kw max. visual. Antenna: 1886-ft above av. terrain, 1872-ft. above ground.

Latitude	35°	52'	03"
Longitude	79°	49'	26"

Note: Latitude and longitude coordinates shown are based on the North American Datum of 1927 (NAD 27) as currently required by the Mass Media Bureau of the FCC.

Ownership: Sinclair Broadcast Group Inc. (Group Owner).

Began Operation: April 29, 2002. Standard Definition.

Represented (sales): Millennium.Sales & Marketing.

Personnel:

Beth Worsham, General Manager.

Zane Parnell, Chief Engineer.

Jeannette Pruitt, Program Director.

Chris Hummel, Business Manager.

Jay Paul, Production Manager.

Jimmy O'Brien, Local Sales Manager.

Trina Samson, Promotion Manager.

Dana Baker, Traffic Manager.

City of License: Greensboro.

Station DMA: Greensboro-High Point-Winston Salem, NC. **Rank:** 48.

Nielsen Data: Not available.

North Carolina — Greensboro-High Point

WUPN-TV Ch. 48

Network Service: UPN.

Licensee: WUPN Licensee Inc., 10706 Beaver Dam Rd., Cockeysville, MD 21030.

Studio: 3500 Myer Lee Dr., Winston-Salem, NC 27101.

Mailing Address: 3500 Myer Lee Dr., Winston-Salem, NC 27101.

Phone: 336-274-4848. **Fax:** 336-723-8217.

E-mail: jpruitt@wxdv.sbgnet.com

Web Site: http://www.upn48.com

Technical Facilities: Channel No. 48 (674-680 MHz). Authorized power: 1700-kw max. visual. Antenna: 1900-ft above av. terrain, 1883-ft. above ground, 2621-ft. above sea level.

Latitude 35° 52' 03"
Longitude 79° 49' 26"

Transmitter: 1000-ft. E of County Rd. 1926, 0.7-mi. SE of County Rd. 1941, Greensboro.

FCC Digital File Number: BPCDT-19991101AIL. (pending).

Note: Latitude and longitude coordinates shown are based on the North American Datum of 1927 (NAD 27) as currently required by the Mass Media Bureau of the FCC.

Satellite Earth Stations: Harris, 3-meter C-band; Microdyne, 5-meter Ku-band; M/A-Com, Harris receivers.

LMA: Local marketing agreement with WXLV-TV (A), Winston-Salem-Greensboro-High Point.

Ownership: Sinclair Broadcast Group Inc. (Group Owner).

Began Operation: May 9, 1981. Sale to Edward H. Herlihy approved by FCC June 7, 1985 but not consummated (Television Digest, Vol. 25:13). Sale to Mission Broadcasting Inc. by Guilford Telecasters Inc. approved by FCC June 28, 1996. Sale to present owner by Mission Broadcasting Inc. approved by FCC December 10, 2001 (Vol. 41:38).

Represented (sales): Millennium Sales & Marketing.

Represented (legal): Arter & Hadden LLP.

Represented (engineering): Moffet, Larson & Johnson Inc.

Personnel:

Beth Worsham, General Manager.

Jimmy O'Brien, Local Sales Manager.

Zane Parnell, Chief Engineer.

Jeanette Pruitt, Program Director.

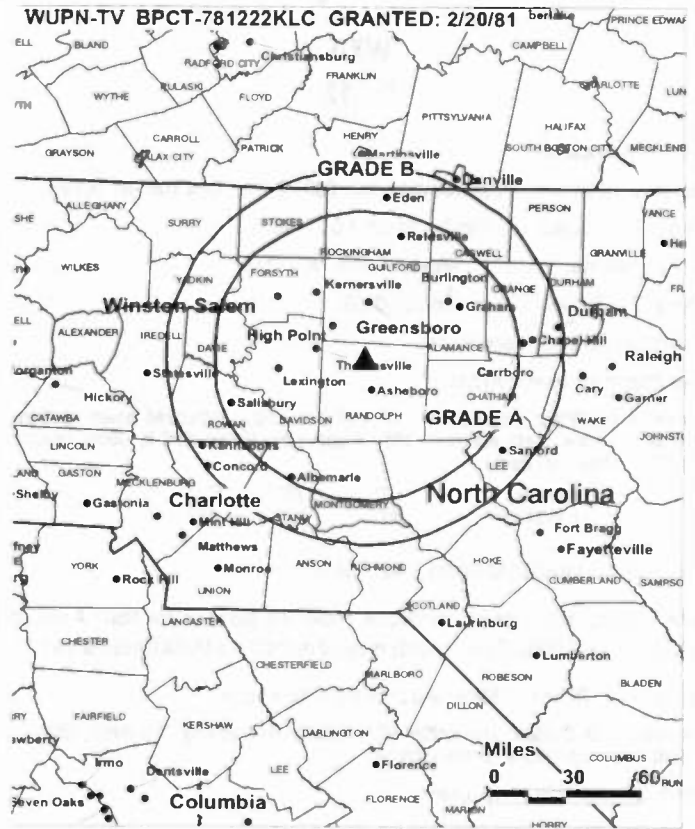
Chris Hummel, Business Manager.

Jay Paul, Production Manager.

Trina Samson, Promotion Manager.

Dana Baker, Traffic Manager.

Rates: 250.



© 2005 Warren Communications News

City of License: Greensboro.

Station DMA: Greensboro-High Point-Winston Salem, NC. Rank: 48.

Circulation © 2004 Nielsen. Coverage based on Nielsen study.

GrandTotal	Cable		Total
	TV Households	Non-cable TV Households	
Estimated Station Totals *	442,930	249,260	692,190
Average Weekly Circulation (2004)	96,036	44,635	140,671
Average Daily Circulation (2004)			39,814
Station DMA Total			
Station DMA Total	Cable		Total
	TV Households	Non-cable TV Households	
Estimated Station Totals *	431,900	187,150	619,050
Average Weekly Circulation (2004)	93,574	38,462	132,036
Average Daily Circulation (2004)			38,233
Other DMA Total			
Other DMA Total	Cable		Total
	TV Households	Non-cable TV Households	
Estimated Station Totals *	11,030	62,110	73,140
Average Weekly Circulation (2004)	2,462	6,173	8,635
Average Daily Circulation (2004)			1,581

*Estimated station totals are sums of the Nielsen TV and Cable TV household estimates for each county in which the station registers viewing of more than 5% as per the Nielsen Survey Methods.

North Carolina — Greensboro-High Point

WXII
Ch. 12

Network Service: NBC.

Licensee: WXII Hearst-Argyle Television Inc., 888 7th Ave., New York, NY 10106.

Studio: 700 Coliseum Dr., Winston-Salem, NC 27106.

Mailing Address: Box 11847, Winston-Salem, NC 27116.

Phone: 336-721-9944. **Fax:** 336-721-0856.

E-mail: newschannel12@wxii.com

Web Site: http://www.wxii12.com

Technical Facilities: Channel No. 12 (204-210 MHz). Authorized power: 316-kw visual, 63.5-kw aural. Antenna: 1980-ft above av. terrain, 680-ft. above ground, 3095-ft. above sea level.

Latitude 36° 22' 31"
Longitude 80° 22' 26"

Transmitter: Sauratown Mountain, 7-mi. N of King.

Note: Latitude and longitude coordinates shown are based on the North American Datum of 1927 (NAD 27) as currently required by the Mass Media Bureau of the FCC.

Multichannel TV Sound: Stereo and separate audio program.

Satellite Earth Station: Transmitter RCA; Satellite Technology, 3.5-meter; Standard Communications, Drake receivers.

News Services: NBC News Channel, AP.

Ownership: Hearst-Argyle Television Inc. (Group Owner).

Began Operation: September 30, 1953. Sale to Multimedia Inc. by Triangle Broadcasting Corp. approved by FCC September 7, 1972 (Television Digest, Vol. 11:44; 12:37). Exchanged by Multimedia with WFBC-TV, Greenville, SC for KSDK, St. Louis, MO 1981-82 (Vol. 21:12; 22:1; 23:8). Sale to present owner by Pulitzer Publishing Co. approved by FCC November 24, 1998 (Vol. 38:22, 48).

Represented (sales): Eagle Television Sales.

Represented (engineering): du Treil, Lundin & Rackley Inc.

Personnel:

Henry E. Price, General Manager.

Michael Pulitzer Jr., Station Manager & Public Service Director.

Glenn Haygood, General Sales Manager.

Susan Chappell, National Sales Manager.

Matt Bowman, Local Sales Manger.

John Norvell, Engineering Director.

Robin H. Morrow, Business Manager.

Mark Strand, Marketing & Promotion Director.

Brian McLaughlin, Managing Editor.

Barry Klaus, News Director.

Highest 30 Sec. Rate: \$3000.

WXII BMPCT-2657 GRANTED: 1/4/55



© 2005 Warren Communications News

City of License: Winston-Salem.

Station DMA: Greensboro-High Point-Winston Salem, NC. Rank: 48.

Circulation © 2004 Nielsen. Coverage based on Nielsen study.

GrandTotal	Cable TV Households	Non-cable TV Households	Total TV Households
Estimated Station Totals *	527,280	300,530	827,810
Average Weekly Circulation (2004)	351,313	127,673	478,986
Average Daily Circulation (2004)			247,912
Station DMA Total	Cable TV Households	Non-cable TV Households	Total TV Households
Estimated Station Totals *	446,950	190,140	637,090
Average Weekly Circulation (2004)	323,767	108,029	431,796
Average Daily Circulation (2004)			229,460
Other DMA Total	Cable TV Households	Non-cable TV Households	Total TV Households
Estimated Station Totals *	80,330	110,390	190,720
Average Weekly Circulation (2004)	27,546	19,644	47,190
Average Daily Circulation (2004)			18,452

*Estimated station totals are sums of the Nielsen TV and Cable TV household estimates for each county in which the station registers viewing of more than 5% as per the Nielsen Survey Methods.

WXII-DT
Ch. 31

Network Service: NBC.

Grantee: WXII Hearst-Argyle Television Inc., 700 Coliseum Dr., Winston-Salem, NC 27106.

Studio: 700 Coliseum Dr., Winston-Salem, NC 27106.

Mailing Address: 700 Coliseum Dr., Winston-Salem, NC 27106.

Phone: 336-721-9944. **Fax:** 336-721-0856.

E-mail: jnorvell@hearst.com

Web Site: <http://www.wxii12.com>

Technical Facilities: Channel No. 31 (572-578 MHz). Authorized power: 408-kw max. visual, aural. Antenna: 1877-ft above av. terrain, 525-ft. above ground, 2926-ft. above sea level.

Latitude	36°	22'	31"
Longitude	80°	22'	26"

Note: Latitude and longitude coordinates shown are based on the North American Datum of 1927 (NAD 27) as currently required by the Mass Media Bureau of the FCC.

Ownership: Hearst-Argyle Television Inc.

Began Operation: March 19, 2002. High Definition. under Special Temporary Authority at 408-kw max. visual.

Represented (sales): Eagle Television Sales.

Personnel:

Henry E. Price, General Manager.

Michael Pulitzer, Jr., Station & Program Director.

John Norvell, Engineering Director.

Glenn Haygood, General Sales Manager.

Susan Chappell, National Sales Manager.

Matt Bowman, Local Sales Manager.

Robbin H. Morrow, Business Manager.

Mark Strend, Marketing & Promotion Manager.

Barry Klaus, News Director.

Brian McLaughlin, Managing Editor.

City of License: Winston-Salem.

Station DMA: Greensboro-High Point-Winston Salem, NC. **Rank:** 48.

Nielsen Data: Not available.

WGHP-DT

Ch. 35

Network Service: FOX.

Grantee: WGHP License Inc., 5151 Wisconsin Ave. NW, Washington, DC 20016.

Studio: 2005 Francis St., High Point, NC 27263.

Mailing Address: HP-8, High Point, NC 27261.

Phone: 336-841-8888; 336-841-6397. **Fax:** 336-841-8051.

E-mail: kadams@wgwp.com

Web Site: <http://www.fox8wgwp.com>

Technical Facilities: Channel No. 35 (596-602 MHz). Authorized power: 1000-kw max. visual. Antenna: 1240-ft above av. terrain, 1158-ft. above ground.

Latitude	35°	48'	47"
Longitude	79°	50'	36"

Note: Latitude and longitude coordinates shown are based on the North American Datum of 1927 (NAD 27) as currently required by the Mass Media Bureau of the FCC.

Ownership: Fox Television Stations Inc. (Group Owner).

Began Operation: March 25, 2002. Operating under Special Temporary Authority at 4.3-kw max. visual.

Personnel:

Karen Adams, Vice President & General Manager.

Dick Daggett, Vice President, Sales.

Dawn Redding, Local Sales Manager.

Steve Palcsak, National Sales Manager.

Karen Koutsky, Vice President, News.

Ross Mason, Vice President, Engineering & Operations.

Michael Allred, Vice President, Operations & Engineering.

Bob Ladka, Vice President, Finance & Administration.

Becky Austin, Accounting Manager.

Susan Davis, Program Director.

Tammy LeGlue, Research Director.

Council Bradshaw, Vice President, Creative Services.

Karen Mittman, Traffic Manager.

City of License: High Point.

Station DMA: Greensboro-High Point-Winston Salem, NC. **Rank:** 48.

Nielsen Data: Not available.

North Carolina — Greensboro-High Point & Winston-Salem

**WGHP
Ch. 8**

Network Service: FOX.

Licensee: Fox Television Stations Inc., Box 900, Beverly Hills, CA 90213.

Studio: 2005 Francis St., High Point, NC 27263.

Mailing Address: HP-8, High Point, NC 27261.

Phone: 336-841-8888; 336-841-6397 (news). **Fax:** 336-841-8051.

E-mail: kadams@wgghp.com

Web Site: http://www.fox8wgghp.com

Technical Facilities: Channel No. 8 (180-186 MHz). Authorized power: 316-kw visual, 31.62-kw aural. Antenna: 1270-ft above av. terrain, 1255-ft. above ground, 2032-ft. above sea level.

Latitude 35° 48' 46.5"
Longitude 79° 50' 36"

Transmitter: 1.2-mi. SE of Sophia.

FCC Digital File Number: BPCDT-19991005ABQ. (pending).

Note: Latitude and longitude coordinates shown are based on the North American Datum of 1927 (NAD 27) as currently required by the Mass Media Bureau of the FCC.

Multichannel TV Sound: Stereo only.

Satellite Earth Stations: Transmitter Harris; GE, 3.7-meter Ku-band; Comtech, 3.7-meter Ku-band; Andrew, 4.5-meter C-band; Microdyne, 7-meter C-band; Andrew, 7.1-meter C-band; Standard Communications, Cyclesat, Andrew receivers.

News Services: Sports News Satellite, Fox NewsEdge, CNN Newsource, Carolina News Network, AP.

Ownership: Fox Television Stations Inc. (Group Owner).

Began Operation: October 14, 1963. Sale to Gulf Broadcast Group by Southern Broadcasting Co. approved by FCC June 16, 1978. Sale to Taft TV & Radio by Gulf approved by FCC May 30, 1985 (Television Digest, Vol. 25:5, 20, 22). Sale to Taft Broadcasting Partners LP approved by FCC October 2, 1987. Sale to Great American TV & Radio approved by FCC December 18, 1991 (Vol. 31:45). Sale to New World Communications Group approved by FCC July 15, 1994 (Vol. 34:19, 38, 42). Sale to present owner by New World Communications approved by FCC June 7, 1995.

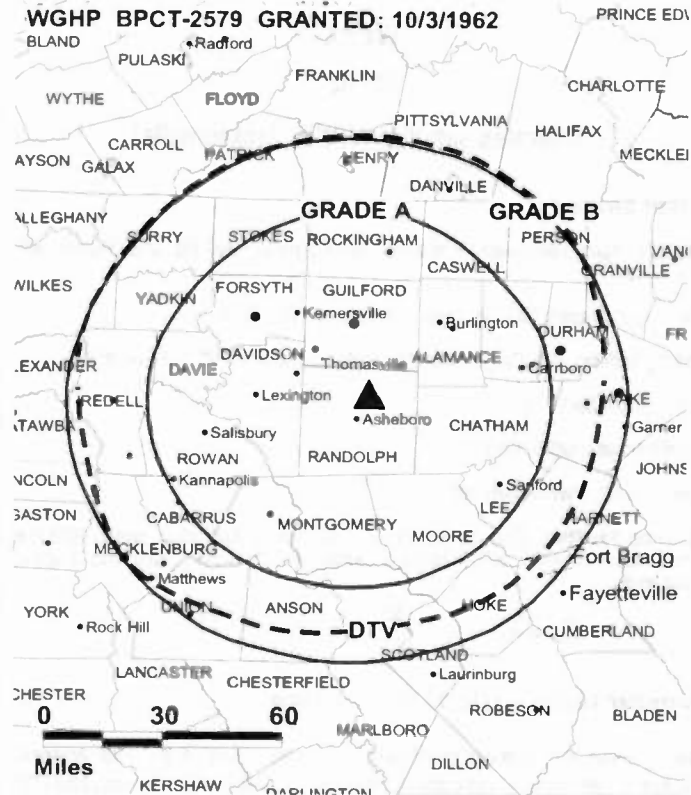
Represented (sales): Fox Television Sales.

Represented (legal): Hogan & Hartson LLP.

Personnel:

- Karen Adams, Vice President & General Manager.
- Dick Daggett, Vice President, Sales.
- Dawn Redding, Local Sales Manager.
- Steve Palcsak, National Sales Manager.
- Karen Koutsky, Vice President, News.
- Ross Mason, Vice President, Engineering & Operations.
- Michael Allred, Engineering & Operations Manager.
- Bob Ladka, Vice President, Finance & Administration.
- Becky Austin, Accounting Manager.
- Susan Davis, Program Director.
- Tammy LeGlue, Research Director.

WGHP BPCT-2579 GRANTED: 10/3/1962



© 2005 Warren Communications News

Council Bradshaw, Vice President, Creative Services.

Karen Mittman, Traffic Manager.

Highest 30 Sec. Rate: \$2000.

City of License: High Point.

Station DMA: Greensboro-High Point-Winston Salem, NC. **Rank:** 48.

Circulation © 2004 Nielsen. Coverage based on Nielsen study.

Grand Total	Cable TV Households	Non-cable TV Households	Total TV Households
Estimated Station Totals *	490,540	377,020	867,560
Average Weekly Circulation (2004)	318,242	147,276	465,518
Average Daily Circulation (2004)			222,786
Station DMA Total	Cable TV Households	Non-cable TV Households	Total TV Households
Estimated Station Totals *	446,950	190,140	637,090
Average Weekly Circulation (2004)	312,872	116,420	429,292
Average Daily Circulation (2004)			212,496
Other DMA Total	Cable TV Households	Non-cable TV Households	Total TV Households
Estimated Station Totals *	43,590	186,880	230,470
Average Weekly Circulation (2004)	5,370	30,856	36,226
Average Daily Circulation (2004)			10,290

*Estimated station totals are sums of the Nielsen TV and Cable TV household estimates for each county in which the station registers viewing of more than 5% as per the Nielsen Survey Methods.

North Carolina — Greenville

WEPX

Ch. 38

(Operates satellite WPXU, Jacksonville)

Network Service: PAX.

Licensee: Paxson Greenville License Inc., 601 Clearwater Park Rd., West Palm Beach, FL 33401.

Studio: 600 Country Club Dr., Suite C, Greenville, NC 27834.

Mailing Address: 600 Country Club Dr., Suite C, Greenville, NC 27834-6386.

Phone: 252-439-0538.

E-mail: lisastroud@pax.net

Web Site: <http://www.paxtv.net>

Technical Facilities: Channel No. 38 (614-620 MHz). Authorized power: 3020-kw max. visual. Antenna: 508-ft above av. terrain, 476-ft. above ground, 545-ft. above sea level.

Latitude 35° 24' 09"
Longitude 77° 25' 10"

Transmitter: County Rd. 1110, 0.2-mi. E of Hanrahan.

Note: Latitude and longitude coordinates shown are based on the North American Datum of 1927 (NAD 27) as currently required by the Mass Media Bureau of the FCC.

Ownership: Paxson Communications Corp. (Group Owner).

Began Operation: December 1, 1998. Sale to present owner by Equity Broadcasting Corp. approved by FCC April 13, 1999.

Represented (sales): Millennium Sales & Marketing.

Represented (legal): David Tillotson.

Represented (engineering): D. C. Williams PE.

Personnel:

Tim Coucke, Chief Engineer.

Rates: On request.

City of License: Greenville. **Station DMA:** Greenville-New Bern-Washington, NC.

Rank: 105.



© 2005 Warren Communications News

Circulation © 2004 Nielsen. Coverage based on Nielsen study.

GrandTotal	Cable TV Households	Non-cable TV Households	Total TV Households
Estimated Station Totals *	68,550	37,370	105,920
Average Weekly Circulation (2004)	8,532	4,061	12,593
Average Daily Circulation (2004)			3,321

Station OMA Total	Cable TV Households	Non-cable TV Households	Total TV Households
Estimated Station Totals *	68,550	37,370	105,920
Average Weekly Circulation (2004)	8,532	4,061	12,593
Average Daily Circulation (2004)			3,321

*Estimated station totals are sums of the Nielsen TV and Cable TV household estimates for each county in which the station registers viewing of more than 5% as per the Nielsen Survey Methods.

WYDO
Ch. 14
(Satellite of WFXI, Morehead City)

Network Service: FOX.

Licensee: GOCOM License LLC, 7621 Little Ave., Suite 506, Charlotte, NC 28226.

Studio: 3398 S. Memorial Dr., Suite E, Greenville, NC 27834.

Mailing Address: 3398 S. Memorial Dr., Suite E, Greenville, NC 27834.

Phone: 252-756-0814. **Fax:** 252-756-9250.

E-mail: email@fox8fox14.com

Web Site: http://www.fox8fox14.com

Technical Facilities: Channel No. 14 (470-476 MHz). Authorized power: 1350-kw max. visual. Antenna: 686-ft above av. terrain, 679-ft. above ground, 718-ft. above sea level.

Latitude 35° 26' 44"
 Longitude 77° 22' 08"

Transmitter: Approx. 3.2-mi. SE of Ayden in Pitt County.

Digital Facilities: Channel No. 21 (512-518 MHz). Power: 50-kw max. visual. Antenna: 673-ft above av. terrain, 673-ft. above ground.

Latitude 35° 26' 44"
 Longitude 77° 22' 08"

FCC Digital File Number: BPCDT-19991101AHL. Granted: February 08, 2001.

Note: Latitude and longitude coordinates shown are based on the North American Datum of 1927 (NAD 27) as currently required by the Mass Media Bureau of the FCC.

Ownership: GOCOM Holdings LLC (Group Owner).

Began Operation: July 30, 1992.

Represented (legal): Cohn & Marks.

Represented (engineering): Lawrence Behr Associates Inc.

Personnel:

Bob Young, Station Manager.

Carol Brock, Sales Director.

Scott Foley, Promotions Manager.

Cindy Zepeda, Business Manager.

Linda Murphy, Program Manager.

Lisa Reed, Traffic Manager.

Bob Register, Production Manager.

Ed Schmidt, Chief Engineer.

Andy Kozik, Assistant Chief Engineer.

Ron Taintor, Creative Services Director.

Rates: On request.

WYDO BMPCT-910321KE GRANTED: 1/29/92



© 2005 Warren Communications News

City of License: Greenville. **Station DMA:** Greenville-New Bern-Washington, NC.

Rank: 105.

Circulation © 2004 Nielsen. Coverage based on Nielsen study.

GrandTotal	Cable TV Households	Non-cable TV Households	Total TV Households
Estimated Station Totals *	85,000	43,960	128,960
Average Weekly Circulation (2004)	34,769	10,006	44,775
Average Daily Circulation (2004)			14,475
Station DMA Total	Cable TV Households	Non-cable TV Households	Total TV Households
Estimated Station Totals *	78,000	37,370	115,370
Average Weekly Circulation (2004)	34,003	9,584	43,587
Average Daily Circulation (2004)			14,157
Other DMA Total	Cable TV Households	Non-cable TV Households	Total TV Households
Estimated Station Totals *	7,000	6,590	13,590
Average Weekly Circulation (2004)	766	422	1,188
Average Daily Circulation (2004)			318

*Estimated station totals are sums of the Nielsen TV and Cable TV household estimates for each county in which the station registers viewing of more than 5% as per the Nielsen Survey Methods.

WNCT-DT
Ch. 10

Network Service: CBS.

Grantee: Media General Communications, Inc., 333 E. Franklin St., Richmond, VA 23219.

Studio: 3221 S. Evans St., Greenville, NC 27834.

Mailing Address: 3221 S. Evans St., Greenville, NC 27834.

Phone: 252-355-8500. **Fax:** 252-355-8568.

E-mail: bcartwright@wnct.com

Web Site: <http://www.wnct.com>

Technical Facilities: Channel No. 10 (192-198 MHz). Authorized power: 35-kw visual, aural. Antenna: 1886-ft above av. terrain, 1894-ft. above ground, 1920-ft. above sea level.

Latitude	35°	21'	55"
Longitude	77°	23'	38"

Note: Latitude and longitude coordinates shown are based on the North American Datum of 1927 (NAD 27) as currently required by the Mass Media Bureau of the FCC.

News Services: CBS Newspath, AP.

Ownership: Media General Inc. (Group Owner).

Began Operation: May 1, 2002.

Represented (legal): Dow, Lohnes & Albertson PLLC.

Represented (engineering): du Treil, Lundin & Rackley Inc.

Personnel:

Vickie Jones, Vice President & General Manager.

Nancy Davis, General Sales Manager.

Melissa Pope, News Director.

Bertie Cartwright, Chief Engineer.

William Morrisette, Business Manager.

Shirley Dales, Program Director.



© 2005 Warren Communications News

Scott Wells, Marketing & Promotion Director.

Wade F. Poorman, Production Manager.

Ashley Cannon, Traffic Manager.

City of License: Greenville. **Station DMA:** Greenville-New Bern-Washington, NC.

Rank: 105.

Nielsen Data: Not available.

WNCT-TV
Ch. 9

Network Service: CBS.

Licensee: Media General Communications Inc., 333 E. Franklin St., Richmond, VA 23219.

Studio: 3221 South Evans St., Greenville, NC 27834.

Mailing Address: 3221 S. Evans St., Greenville, NC 27834.

Phone: 252-355-8500. **Fax:** 252-355-8568.

E-mail: bcartwright@wnct.com

Web Site: http://www.wnct.com

Technical Facilities: Channel No. 9 (186-192 MHz). Authorized power: 316-kw visual, 31.6-kw aural. Antenna: 1890-ft above av. terrain, 2000-ft. above ground, 2028-ft. above sea level.

Latitude 35° 21' 55"
Longitude 77° 23' 38"

Holds CP for change to 1886-ft above av. terrain, 1894-ft. above ground, 1920-ft. above sea level; BPCT-20030408AAQ.

Transmitter: Hwy. 118, 2.5-mi. E of Grifton.

FCC Digital File Number: BPCDT-19991025ADP. (pending).

Note: Latitude and longitude coordinates shown are based on the North American Datum of 1927 (NAD 27) as currently required by the Mass Media Bureau of the FCC.

Satellite Earth Stations: Transmitter RCA; AFC, 3.5-meter C-band; Scientific-Atlanta, 4.2-meter C-band; Andrew, 4.6-meter Ku-band; Scientific-Atlanta, 7-meter C-band; Winegard, Scientific-Atlanta, M/A-Com, DX Antenna receivers.

News Services: CNN Newsource, CBS Newspath, AP.

Ownership: Media General Inc. (Group Owner).

Began Operation: December 22, 1953. Sale by Carolina Broadcasting System Inc. approved by FCC February 7, 1962 (Television Digest, Vol. 2:7). Sale to Park Acquisition approved by FCC March 27, 1995. Sale to present owner by Park Acquisition approved by FCC November 22, 1996. (Vol. 36:31).

Represented (sales): MMT Sales Inc.

Represented (legal): Dow, Lohnes & Albertson PLLC.

Represented (engineering): David Steel & Associates Inc.

Personnel:

Vickie E. Jones, Vice President & General Manager.

Nancy Davis, General Sales Manager.

Melissa Preas, News Director.

Bertie Cartwright, Chief Engineer.

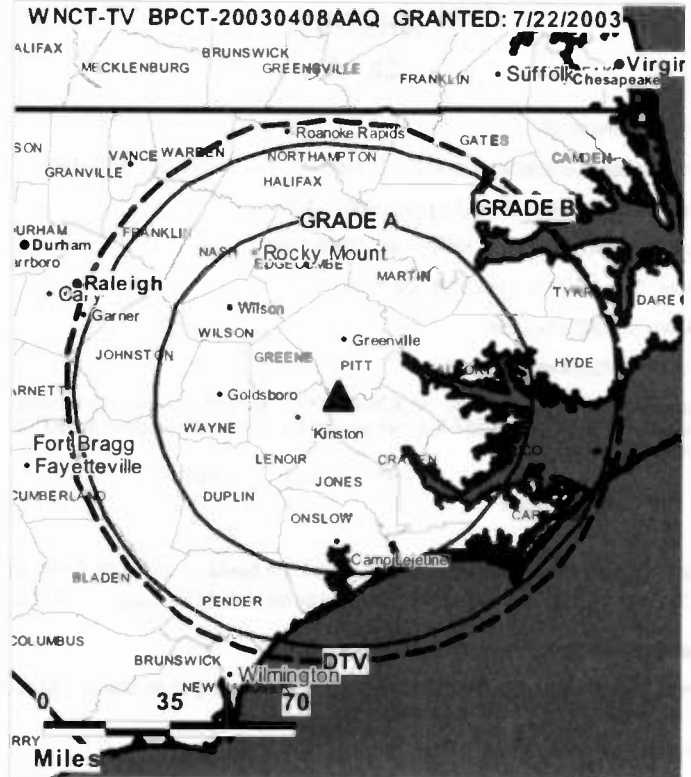
William Morrisette, Business Manager.

Shirley Dale, Program Director.

Scott Wells, Marketing & Promotion Director.

Wade Poorman, Production Manager.

Ashley Cannon, Traffic Manager.



Highest 30 Sec. Rate: \$2000.

City of License: Greenville. **Station DMA:** Greenville-New Bern-Washington, NC.

Rank: 105.

Circulation © 2004 Nielsen. Coverage based on Nielsen study.

GrandTotal	Cable TV Households	Non-cable TV Households	Total TV Households
Estimated Station Totals *	309,120	178,950	488,070
Average Weekly Circulation (2004)	193,596	80,525	274,121
Average Daily Circulation (2004)			141,833
Station DMA Total	Cable TV Households	Non-cable TV Households	Total TV Households
Estimated Station Totals *	167,490	90,420	257,910
Average Weekly Circulation (2004)	121,257	57,756	179,013
Average Daily Circulation (2004)			97,382
Other OMA Total	Cable TV Households	Non-cable TV Households	Total TV Households
Estimated Station Totals *	141,630	88,530	230,160
Average Weekly Circulation (2004)	72,339	22,769	95,108
Average Daily Circulation (2004)			44,451

*Estimated station totals are sums of the Nielsen TV and Cable TV household estimates for each county in which the station registers viewing of more than 5% as per the Nielsen Survey Methods.

WHKY-DT
Ch. 40

Network Service: IND.

Grantee: Long Communications LLC, 526 Main Ave. SE, Hickory, NC 28602-1103.

Studio: 526 Main Ave. SE, Hickory, NC 28602-1103.

Mailing Address: Box 1059, Hickory, NC 28603-1059.

Phone: 828-322-5115. **Fax:** 828-322-8256.

E-mail: TLong@whky.com

Web Site: <http://www.whky.com>

Technical Facilities: Channel No. 40 (626-632 MHz). Authorized power: 600-kw max. visual, aural. Antenna: 597-ft above av. terrain, 462-ft. above ground, 1631-ft. above sea level.

Latitude	35°	43'	59"
Longitude	81°	19'	51"

Note: Latitude and longitude coordinates shown are based on the North American Datum of 1927 (NAD 27) as currently required by the Mass Media Bureau of the FCC.

Ownership: Long Communications LLC (Group Owner).

Began Operation: April 6, 2002. Standard Definition. Operating under Special Temporary Authority at 6.39-kw max. visual.

Represented (legal): Hardy & Carey LLP.

Represented (engineering): du Treil, Lundin & Rackley Inc.

Personnel:

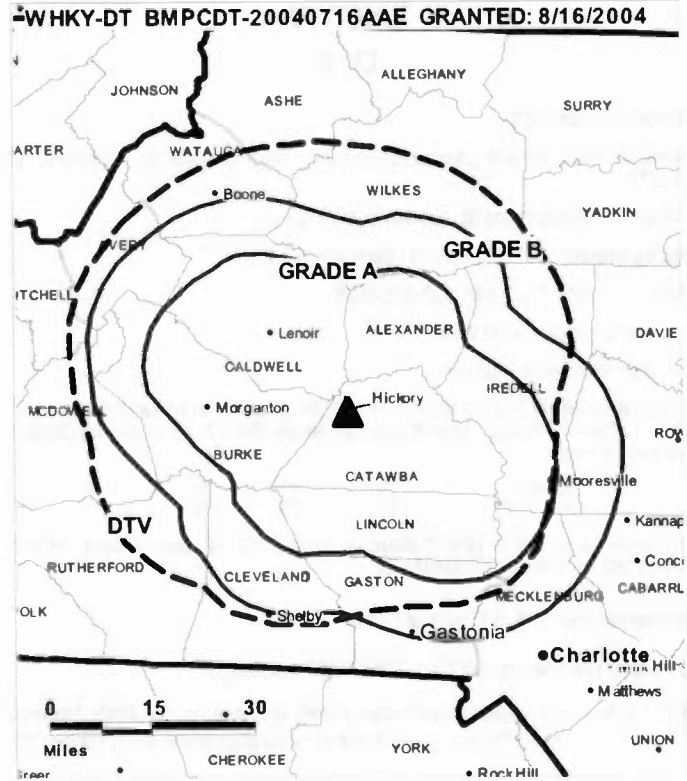
Tom Long, General Manager & Chief Engineer.

Jeff Long, Station & National Sales Manager & Program Director.

Jim Carr, General Sales Manager.

Jim Karas, News Director.

Heather Esenhour, Business, Office & Traffic Manager.



© 2005 Warren Communications News

Eric Stafford, Promotion & Production Manager.

Jason Savage, Sports Director.

City of License: Hickory. **Station DMA:** Charlotte, NC. **Rank:** 28.

Nielsen Data: Not available.

North Carolina — Hickory

WHKY-TV Ch. 14

Network Service: IND.

Licensee: Long Communications LLC, 526 Main Ave. SE, Hickory, NC 28602-1103.

Studio: 526 Main Ave. SE, Hickory, NC 28602-1103.

Mailing Address: Box 1059, Hickory, NC 28603-1059.

Phone: 828-322-5115. **Fax:** 828-322-8256.

E-mail: TLong@whky.com

Web Site: http://www.whky.com

Technical Facilities: Channel No. 14 (470-476 MHz). Authorized power: 1285-kw max. visual, aural. Antenna: 600-ft above av. terrain, 466-ft. above ground, 1631-ft. above sea level.

Latitude 35° 43' 57"
Longitude 81° 19' 52"

Holds CP for change to 2000-kw max. visual, 597-ft above av. terrain, 462-ft. above ground, 1631-ft. above sea level; lat. 35° 43' 59", long. 81° 19' 51", BPCT-20040716AAC.

Transmitter: 526 Main Ave. SE.

Digital Facilities: Channel No. 40 (626-632 MHz). Power: 600-kw max. visual, aural. Antenna: 597-ft above av. terrain, 462-ft. above ground, 1631-ft. above sea level.

Latitude 35° 43' 59"
Longitude 81° 19' 51"

FCC Digital File Number: BPCDT-19991027ABU. Granted: August 16, 2004.

Note: Latitude and longitude coordinates shown are based on the North American Datum of 1927 (NAD 27) as currently required by the Mass Media Bureau of the FCC.

Multichannel TV Sound: Stereo and separate audio program.

AM Affiliate: WHKY, 25-kw, 1290 kHz.

Ownership: Long Communications LLC (Group Owner).

Began Operation: February 14, 1968.

Represented (legal): Hardy & Carey LLP.

Personnel:

Tom Long, General Manager & Chief Engineer.

Jeff Long, Station & National Sales Manager & Program Director.

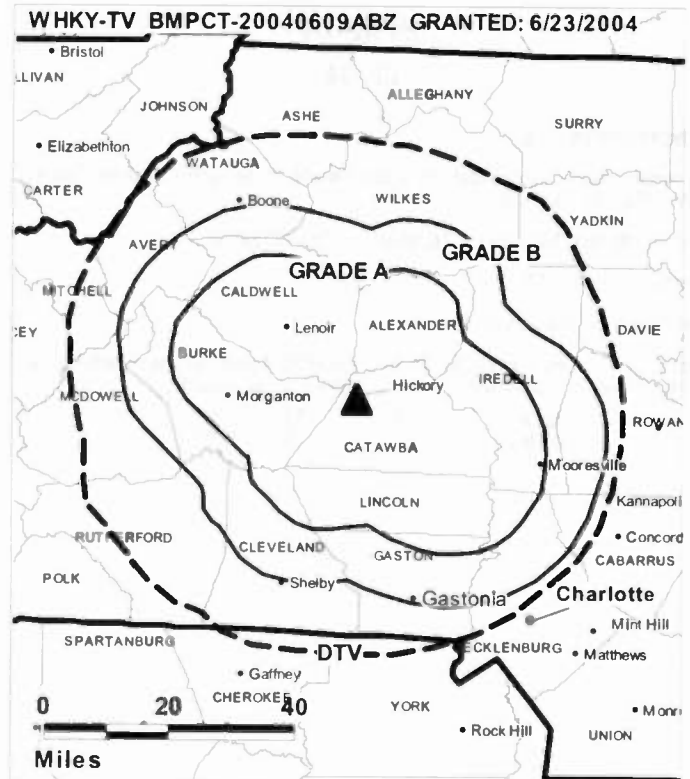
Jim Carr, General Sales Manager.

Jim Karas, News Director & Assignment Editor.

Heather Isenhour, Business, Office & Traffic Manager.

Eric Stafford, Promotion & Production Manager.

Jason Savage, Sports Director.



Highest 30 Sec. Rate: \$75.

City of License: Hickory. **Station OMA:** Charlotte, NC. **Rank:** 28.

Circulation © 2004 Nielsen. Coverage based on Nielsen study.

GrandTotal	Cable TV Households	Non-cable TV Households	Total TV Households
Estimated Station Totals *	0	8,220	8,220
Average Weekly Circulation (2004)	0	748	748
Average Daily Circulation (2004)		132	

Station OMA Total	Cable TV Households	Non-cable TV Households	Total TV Households
Estimated Station Totals *	0	8,220	8,220
Average Weekly Circulation (2004)	0	748	748
Average Daily Circulation (2004)		132	

*Estimated station totals are sums of the Nielsen TV and Cable TV household estimates for each county in which the station registers viewing of more than 5% as per the Nielsen Survey Methods.

WPXU-DT

Ch. 34

Network Service: PAX.

Licensee: Paxson Communications of Jacksonville-35 Inc., 601 Clearwater Park Rd., West Palm Beach, FL 33401.

Mailing Address: 5441 Hwy. 70 E, Morehead City, NC 28557.

Phone: 561-659-4122.

Web Site: <http://www.paxtv.net>

Technical Facilities: Channel No. 34 (590-596 MHz). Authorized power: 600-kw max. visual. Antenna: 653-ft above av. terrain, 640-ft. above ground.

Latitude	34°	31'	10"
Longitude	77°	26'	52"

Note: Latitude and longitude coordinates shown are based on the North American Datum of 1927 (NAD 27) as currently required by the Mass Media Bureau of the FCC.

Ownership: Paxson Communications Corp. (Group Owner).

Began Operation: September 1, 2002. Standard Definition.

Personnel:

Johnny Lewis, General Manager.

Ed Schmidt, Chief Engineer.

Kristen Warren, Sales Manager.

City of License: Jacksonville. **Station DMA:** Greenville-New Bern-Washington, NC.

Rank: 105.

Nielsen Data: Not available.

WPXU-TV

Ch. 35

(Satellite of WEPX, Greenville)

Network Service: PAX.

Licensee: Paxson Communications of Jacksonville-35 Inc., 601 Clearwater Park Rd., West Palm Beach, FL 33401.

Studio: 5441 Hwy. 70 E, Morehead City, NC 28557.

Mailing Address: 5441 Hwy. 70 E, Morehead City, NC 28557.

Phone: 252-240-0888; 800-849-3699. **Fax:** 252-240-2028.

Web Site: <http://www.paxtv.net>

Technical Facilities: Channel No. 35 (596-602 MHz). Authorized power: 1910-kw max. visual. Antenna: 653-ft above av. terrain, 640-ft. above ground, 669-ft. above sea level.

Latitude 34° 31' 10"
Longitude 77° 26' 52"

Transmitter: 2.2-mi. SSW of Hwys. 210 & 172 Intersection.

Digital Facilities: Channel No. 34 (590-596 MHz). Power: 600-kw max. visual. Antenna: 653-ft above av. terrain, 640-ft. above ground.

Latitude 34° 31' 10"
Longitude 77° 26' 52"

FCC Digital File Number: BPCDT-19991028ACI. Granted: November 06, 2000.

Note: Latitude and longitude coordinates shown are based on the North American Datum of 1927 (NAD 27) as currently required by the Mass Media Bureau of the FCC.

Ownership: Paxson Communications Corp. (Group Owner).

Began Operation: July 26, 1999. Sale to present owner from GOCOM Communications LLC approved by FCC October 1, 1999.

Represented (legal): Cohn & Marks.

Personnel:

Johnny Lewis, General Manager.

Ed Schmltd, Chief Engineer.

Lisa Stroud, Business Manager.

Kristen Warren, Sales Manager.

Jennifer Hagen, National Sales Assistant.

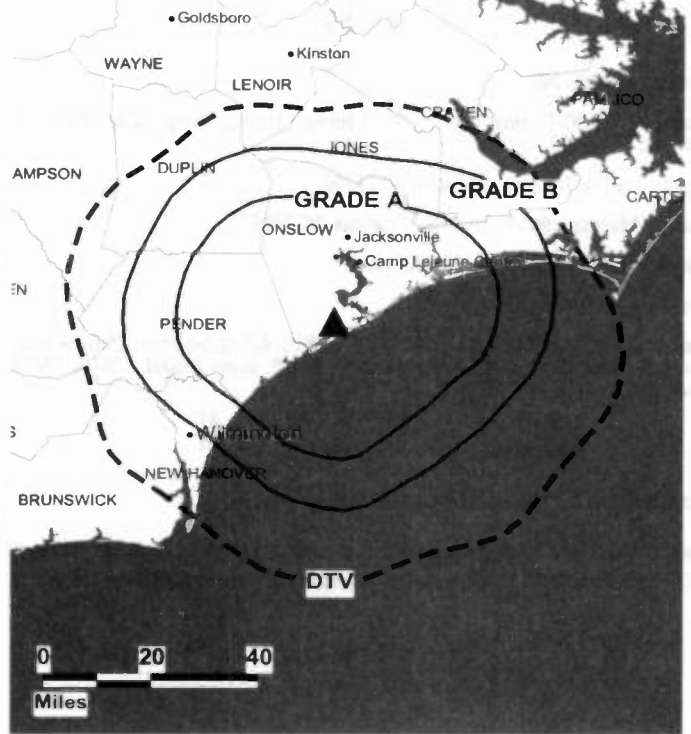
Tammy Mason, Traffic Manager.

Rates: On request.

City of License: Jacksonville. **Station DMA:** Greenville-New Bern-Washington, NC.

Rank: 105.

WPXU-TV BMPCT-960515KF GRANTED: 3/15/99



© 2005 Warren Communications News

Circulation © 2004 Nielsen. Coverage based on Nielsen study.

GrandTotal	Cable TV Households	Non-cable TV Households	Total TV Households
Estimated Station Totals *	85,760	26,570	112,330
Average Weekly Circulation (2004)	13,508	1,904	15,412
Average Daily Circulation (2004)			3,386
Station DMA Total	Cable TV Households	Non-cable TV Households	Total TV Households
Estimated Station Totals *	85,760	9,950	95,710
Average Weekly Circulation (2004)	13,508	746	14,254
Average Daily Circulation (2004)			3,219
Other DMA Total	Cable TV Households	Non-cable TV Households	Total TV Households
Estimated Station Totals *	0	16,620	16,620
Average Weekly Circulation (2004)	0	1,158	1,158
Average Daily Circulation (2004)			167

*Estimated station totals are sums of the Nielsen TV and Cable TV household estimates for each county in which the station registers viewing of more than 5% as per the Nielsen Survey Methods.

WAXN-DT
Ch. 50

Network Service: IND.

Licensee: WSOC-TV Holdings Inc., 3773 Howard Hughes Pkwy., Suite 300N, Las Vegas, NV 89109.

Studio: 1901 N. Tryon St., Charlotte, NC 28206.

Mailing Address: 1901 N. Tryon St., Charlotte, NC 28206.

Phone: 704-338-9999. **Fax:** 704-335-4941.

Web Site: <http://www.action64.com>

Technical Facilities: Channel No. 50 (686-692 MHz). Authorized power: 200-kw max. visual. Antenna: 1155-ft above av. terrain, 1011-ft. above ground, 1867-ft. above sea level.

Latitude	35°	15'	41"
Longitude	80°	43'	38"

Transmitter: N of Plaza Ext., 1.4-mi. SSE of Newell.

Note: Latitude and longitude coordinates shown are based on the North American Datum of 1927 (NAD 27) as currently required by the Mass Media Bureau of the FCC.

Ownership: Cox Enterprises Inc. (Group Owner).

Began Operation: April 1, 2002. Standard Definition. Operating under Special Temporary Authority at 50-kw max. visual.

Personnel:

Lee Armstrong, Vice President & General Manager.

Shawn Bartelt, Sales Director.

Paul Briggs, General Sales Manager.

Cheryl Hoffman, National Sales Manager.

Robin Whitmeyer, News Director.

Jerry Black, Chief Engineer.

Shawn Pack, Controller.

Kay Hall, Program Director.

Sally Ganz, Promotion Director.

Keirstin Boujlil, Traffic Manager.

City of License: Kannapolis. **Station DMA:** Charlotte, NC. **Rank:** 28.

Nielsen Data: Not available.

WAXN-TV
Ch. 64

Network Service: IND.

Licensee: WSOC-TV Holdings Inc., 3773 Howard Hughes Pkwy., Suite 300-N, Las Vegas, NV 89109.

Studio: 1901 N. Tryon St., Charlotte, NC 28206.

Mailing Address: Box 34665, Charlotte, NC 28206.

Phone: 704-338-9999; 704-371-3164. **Fax:** 704-371-3131.

Web Site: <http://www.action64.com>

Technical Facilities: Channel No. 64 (770-776 MHz). Authorized power: 1900-kw max. visual. Antenna: 984-ft above av. terrain, 840-ft. above ground, 1696-ft. above sea level.

Latitude	35°	15'	41"
Longitude	80°	43'	38"

Transmitter: 1.4-mi. SSE of Newell.

Digital Facilities: Channel No. 50 (686-692 MHz). Power: 200-kw max. visual. Antenna: 1155-ft above av. terrain, 1011-ft. above ground, 1867-ft. above sea level.

Latitude	35°	15'	41"
Longitude	80°	43'	38"

FCC Digital File Number: BPCDT-990402KF. Granted: May 14, 2001.

Note: Latitude and longitude coordinates shown are based on the North American Datum of 1927 (NAD 27) as currently required by the Mass Media Bureau of the FCC.

Ownership: Cox Enterprises Inc. (Group Owner).

Began Operation: October 15, 1994. Sale to Kannapolis Television Co. by Community Action Communications approved by FCC October 31, 1995. Sale to present owner by Kannapolis Television Co. approved by FCC January 31, 2000.

Represented (sales): TeleRep Inc.

Represented (legal): Dow, Lohnes, Albertson.

Personnel:

Lee Armstrong, Vice President & General Manager.

Shawn Bartelt, Sales Director.

Paul Briggs, General Sales Manager.

Cheryl Hoffman, National Sales Manager.

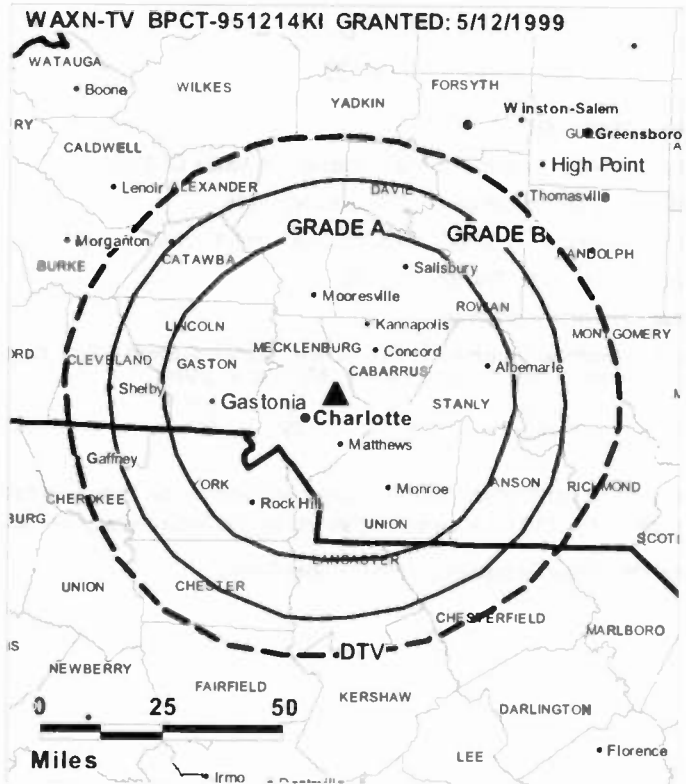
Robin Whitmeyer, News Director.

Jerry Black, Chief Engineer.

Shawn Pack, Controller.

Kay Hall, Program Director.

Sally Ganz, Promotion Director.



© 2005 Warren Communications News

Kierstin Boujilil, Traffic Manager.

Rates: On request.

City of License: Kannapolis. **Station DMA:** Charlotte, NC. **Rank:** 28.

Circulation © 2004 Nielsen. Coverage based on Nielsen study.

GrandTotal	Cable TV Households	Non-cable TV Households	Total TV Households
Estimated Station Totals *	656,410	312,230	968,640
Average Weekly Circulation (2004)	208,866	63,756	272,622
Average Daily Circulation (2004)			94,540
Station DMA Total	Cable TV Households	Non-cable TV Households	Total TV Households
Estimated Station Totals *	656,410	312,230	968,640
Average Weekly Circulation (2004)	208,866	63,756	272,622
Average Daily Circulation (2004)			94,540

*Estimated station totals are sums of the Nielsen TV and Cable TV household estimates for each county in which the station registers viewing of more than 5% as per the Nielsen Survey Methods.

WTWB-DT
Ch. 19

Network Service: WBN.

Grantee: WTWB of the Triad LLC, 500 S. Chinowth Rd., Visalia, CA 93277.

Studio: 622-G Guilford College Rd., Greensboro, NC 27409.

Mailing Address: 622-G Guilford College Rd., Greensboro, NC 27409.

Phone: 336-510-2020. **Fax:** 336-517-2020.

E-mail: surquhart@pappastv.com

Technical Facilities: Channel No. 19 (500-506 MHz). Authorized power: 800-kw max. visual. Antenna: 1890-ft above av. terrain, 1873-ft. above ground.

Latitude	35°	52'	02"
Longitude	79°	49'	26"

Note: Latitude and longitude coordinates shown are based on the North American Datum of 1927 (NAD 27) as currently required by the Mass Media Bureau of the FCC.

Ownership: Pappas Telecasting Companies (Group Owner).

Began Operation: Station operating under Special Temporary Authority; no on-air date

Represented (sales): TeleRep Inc.

Personnel:

Kathi Lester, Vice President & General Manager.

Scott Urquhart, Marketing Director.

Eduardo Zuniga, Traffic Manager.

Michelle Harper, General Sales Manager.

Charlsie Moore, Sales Manager.

Don Moore, Chief Engineer.

Donna Nealy, Business Manager.

David Edrington, Program Director & Production Manager.

City of License: Lexington. **Station DMA:** Greensboro-High Point-Winston Salem, NC.

Rank: 48.

Nielsen Data: Not available.

WTWB-TV
Ch. 20

Network Service: WBN.

Licensee: WTWB of the Triad LLC, 500 S. Chinowth Rd., Visalia, CA 93277.

Studio: 622-G Gullford College Rd., Greensboro, NC 27409.

Mailing Address: 622-G Gullford College Rd., Greensboro, NC 27409.

Phone: 336-510-2020. **Fax:** 336-517-2020.

E-mail: surquhart@pappastv.com

Technical Facilities: Channel No. 20 (506-512 MHz). Authorized power: 5000-kw max. visual. Antenna: 1890-ft above av. terrain, 1873-ft. above ground, 2612-ft. above sea level.

Latitude 35° 52' 02"
Longitude 79° 49' 26"

Holds CP for change to 1814-ft above av. terrain, 1798-ft. above ground, 2536-ft. above sea level; BMPCT-20001109ABB.

Transmitter: 7493 Walker Mill Rd., Randleman.

Digital Facilities: Channel No. 19 (500-506 MHz). Power: 800-kw max. visual. Antenna: 1890-ft above av. terrain, 1873-ft. above ground.

Latitude 35° 52' 02"
Longitude 79° 49' 26"

FCC Digital File Number: BPCDT-19991025ADZ. Granted: January 22, 2002.

Note: Latitude and longitude coordinates shown are based on the North American Datum of 1927 (NAD 27) as currently required by the Mass Media Bureau of the FCC.

Satellite Earth Station: Transmitter Harris; Paracclipse, 4.5-meter KC-band; M/A-Com, Harris, Standard Communications receivers.

SNG Mobile Dish: 2 mesh dishes.

Ownership: Pappas Telecasting Companies (Group Owner).

Began Operation: April 2, 1986. Sale to present owner by Christian TV Network approved by FCC February 9, 1996.

Represented (sales): TeleRep Inc.

Represented (legal): Paul, Hastings, Janofsky & Walker LLP.

Personnel:

Kathi Lester, Vice President & General Manager.

Scott Urquhart, Marketing & Promotion Director.

Eduardo Zuniga, Traffic Manager.

Michelle Harper, General Sales Manager.

Charlsie Moore, Sales Manager.

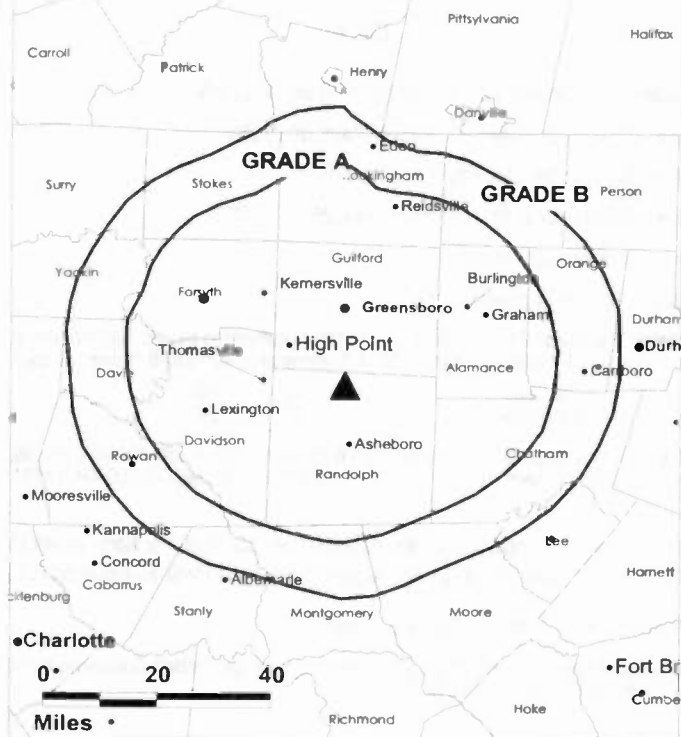
Don Moore, Chief Engineer.

Barbara Carabeau, Business Manager.

David Edrington, Program Director & Production Manager.

Rates: On request.

WTWB-TV BMPCT-950110KR GRANTED: 6/26/95



© 2005 Warren Communications News

City of License: Lexington. **Station DMA:** Greensboro-High Point-Winston Salem, NC.

Rank: 48.

Circulation © 2004 Nielsen. Coverage based on Nielsen study.

GrandTotal	Cable TV Households	Non-cable TV Households	Total TV Households
Estimated Station Totals *	446,910	332,630	779,540
Average Weekly Circulation (2004)	143,063	73,608	216,671
Average Daily Circulation (2004)			71,450
Station DMA Total	Cable TV Households	Non-cable TV Households	Total TV Households
Estimated Station Totals *	444,770	190,140	634,910
Average Weekly Circulation (2004)	142,909	58,302	201,211
Average Daily Circulation (2004)			68,698
Other DMA Total	Cable TV Households	Non-cable TV Households	Total TV Households
Estimated Station Totals *	2,140	142,490	144,630
Average Weekly Circulation (2004)	154	15,306	15,460
Average Daily Circulation (2004)			2,752

*Estimated station totals are sums of the Nielsen TV and Cable TV household estimates for each county in which the station registers viewing of more than 5% as per the Nielsen Survey Methods.

WSKY-TV

Ch. 4

Licensee: Sky Television LLC, Box 269, Kitty Hawk, NC 27949.

Studio: 258-B Foster Forbes Rd., Powells Point, NC 27966.

Mailing Address: Box 269, Kitty Hawk, NC 27949.

Phone: 252-491-4242; 800-414-0911. Fax: 252-491-9277.

E-mail: programming@sky4.com

Web Site: http://www.wsky4.com

Technical Facilities: Channel No. 4 (66-72 MHz). Authorized power: 100-kw visual. Antenna: 1030-ft above av. terrain, 1034-ft. above ground, 1030-ft. above sea level.

Latitude 36° 08' 08"
Longitude 75° 49' 28"

Holds CP for change to 10-kw visual, 899-ft above av. terrain, 899-ft. above ground, 909-ft. above sea level; lat. 36° 32' 54", long. 76° 11' 16", BPCDT-20040427ABM.

Note: Latitude and longitude coordinates shown are based on the North American Datum of 1927 (NAD 27) as currently required by the Mass Media Bureau of the FCC.

Ownership: Sky Television LLC (Group Owner).

Began Operation: October 1, 2001. Sale to present owner by DanBeth Communications Inc. approved by FCC August 19, 2002.

Personnel:

Glenn V. Holterhaus, President & General Manager.

Jackie Smullen, Vice President.

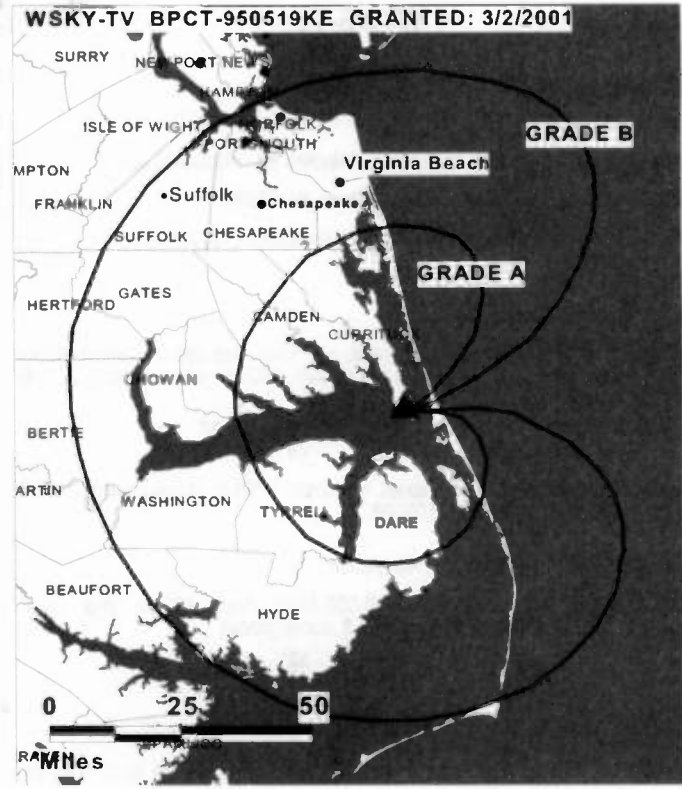
Tom Powers, Operations Manager.

Jeff Armstrong, General Sales Manager.

Ed Marlowe, Program Director.

City of License: Manteo. Station DMA: Norfolk-Portsmouth-Newport News, VA.

Rank: 41.



© 2005 Warren Communications News

Circulation © 2004 Nielsen. Coverage based on Nielsen study.

GrandTotal	Cable TV Households	Non-cable TV Households	Total TV Households
Estimated Station Totals *	505,180	18,250	523,430
Average Weekly Circulation (2004)	68,743	2,036	70,779
Average Daily Circulation (2004)			14,355
Station DMA Total	Cable TV Households	Non-cable TV Households	Total TV Households
Estimated Station Totals *	502,180	15,940	518,120
Average Weekly Circulation (2004)	67,993	1,856	69,849
Average Daily Circulation (2004)			14,121
Other DMA Total	Cable TV Households	Non-cable TV Households	Total TV Households
Estimated Station Totals *	3,000	2,310	5,310
Average Weekly Circulation (2004)	750	180	930
Average Daily Circulation (2004)			234

*Estimated station totals are sums of the Nielsen TV and Cable TV household estimates for each county in which the station registers viewing of more than 5% as per the Nielsen Survey Methods.

Television & Cable Factbook: ONLINE

For information, call 800-771-9202
www.factbookonline.com

North Carolina — Morehead City

**WFXI
Ch. 8
(Operates satellite WYDO, Greenville)**

Network Service: FOX.

Licensee: GOCOM License LLC, 7621 Little Ave., Suite 506, Charlotte, NC 28226.

Studio: 5441 Hwy. 70 E, Morehead City, NC 28557.

Mailing Address: Box 2069, Morehead City, NC 28557.

Phone: 252-240-0888; 800-849-3699. **Fax:** 252-240-2028.

E-mail: program@fox8fox14.com

Web Site: http://www.fox8fox14.com

Technical Facilities: Channel No. 8 (180-186 MHz). Authorized power: 316-kw visual, 31.6-kw aural. Antenna: 817-ft above av. terrain, 810-ft. above ground, 817-ft. above sea level.

Latitude	34°	52'	53"
Longitude	76°	30'	23"

Transmitter: Open Grounds Farm, approx. 5.5-mi. NW of Stacy.

Digital Facilities: Channel No. 24 (530-536 MHz). Power: 1000-kw max. visual. Antenna: 709-ft above av. terrain, 705-ft. above ground.

Latitude	34°	53'	01"
Longitude	76°	30'	21"

FCC Digital File Number: BPCDT-19991029AFA. Granted: February 22, 2001.

Note: Latitude and longitude coordinates shown are based on the North American Datum of 1927 (NAD 27) as currently required by the Mass Media Bureau of the FCC.

Multichannel TV Sound: Stereo only.

Satellite Earth Station: Transmitter Harris; Comtech, 5-meter KC-band; Agile Omni receivers.

Ownership: GOCOM Holdings LLC (Group Owner).

Began Operation: November 6, 1989. Merger of GOCOM Communications LLC with Grapevine Communications Inc. to form present owner approved by FCC November 1, 1999.

Represented (sales): Millennium Sales & Marketing.

Represented (legal): Cohn & Marks.

Represented (engineering): Lawrence Behr Associates Inc.

Personnel:

Don Fisher, General Manager.

Lisa Leonard, Sales Director.

Jennifer Hagan, National Sales Manager.

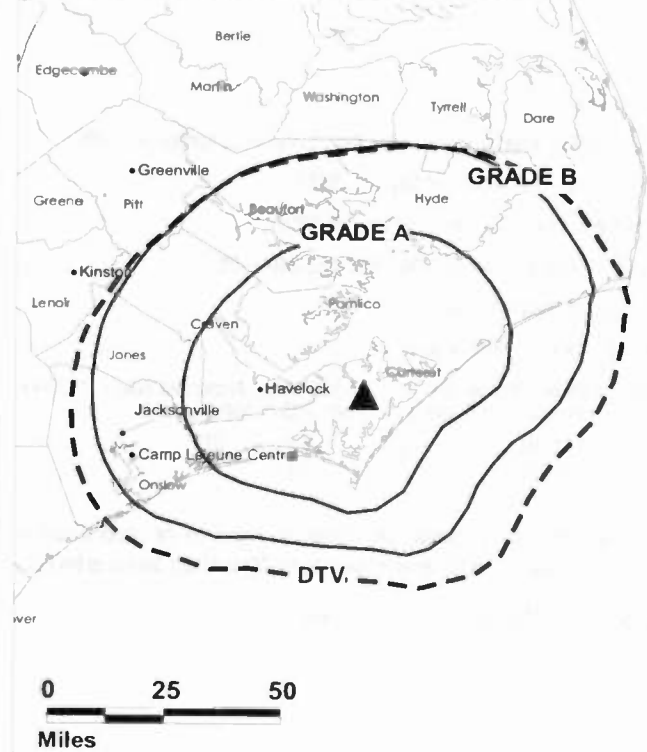
Ed Schmidt, Chief Engineer.

Cindy Zepeda, Business Manager.

Linda Murphy, Program Manager.

Walt Young, Promotion Director.

WFXI BMPCT-880907KF GRANTED: 3/16/89



© 2005 Warren Communications News

Scott Foley, Production Manager.

Ron Talntor, Creative Services Director.

Lisa Reed, Traffic Manager.

Rates: On request.

City of License: Morehead City. **Station DMA:** Greenville-New Bern-Washington, NC.

Rank: 105.

Circulation © 2004 Nielsen. Coverage based on Nielsen study.

GrandTotal	Cable	Non-cable	Total
	TV Households	TV Households	
Estimated Station Totals *	99,630	35,710	135,340
Average Weekly Circulation (2004)	47,011	9,660	56,671
Average Daily Circulation (2004)			21,129
Station DMA Total	Cable	Non-cable	Total
	TV Households	TV Households	TV Households
Estimated Station Totals *	99,630	35,710	135,340
Average Weekly Circulation (2004)	47,011	9,660	56,671
Average Daily Circulation (2004)			21,129

*Estimated station totals are sums of the Nielsen TV and Cable TV household estimates for each county in which the station registers viewing of more than 5% as per the Nielsen Survey Methods.

North Carolina — Morehead City

WFXI-DT

Ch. 24

Network Service: FOX.

Grantee: GOCOM License LLC, 7621 Little Ave., Suite 506, Charlotte, NC 28266.

Studio: 5441 Hwy. 70 E, Morehead City, NC 28557.

Mailing Address: Box 2069, Morehead City, NC 28557.

Phone: 252-240-0888; 800-849-3699. **Fax:** 252-240-2028.

E-mail: program@fox8fox14.com

Web Site: <http://www.fox8fox14.com>

Technical Facilities: Channel No. 24 (530-536 MHz). Authorized power: 1000-kw max. visual. Antenna: 709-ft above av. terrain, 705-ft. above ground.

Latitude	34°	53'	01"
Longitude	76°	30'	21"

Note: Latitude and longitude coordinates shown are based on the North American Datum of 1927 (NAD 27) as currently required by the Mass Media Bureau of the FCC.

Ownership: GOCOM Holdings LLC (Group Owner).

Began Operation: Station operating; no on-air date

Represented (sales): Millennium Sales & Marketing.

Personnel:

Don Fisher, General Manager.

Lisa Leonard, Sales Director.

Jennifer Hagan, National Sales Manager.

Ed Schmidt, Chief Engineer.

Cindy Zepeda, Business Manager.

Linda Murphy, Program Manager.

Walt Young, Promotion Director.

Scott Foley, Production Manager.

Ron Taintor, Creative Services Director.

Lisa Reed, Traffic Manager.

City of License: Morehead City. **Station DMA:** Greenville-New Bern-Washington, NC.

Rank: 105.

Nielsen Data: Not available.

WCTI-DT
Ch. 48

Network Service: ABC.

Licensee: Newport License Holdings Inc., 8802 Shannon Way, Wichita, KS 67206.

Studio: 225 Glenburnie Dr., New Bern, NC 28561.

Mailing Address: Box 12325, New Bern, NC 28561.

Phone: 252-638-1212. **Fax:** 252-637-4141.

E-mail: frontdesk@wcti12.com

Web Site: <http://www.wcti12.com>

Technical Facilities: Channel No. 48 (674-680 MHz). Authorized power: 161-kw max. visual. Antenna: 1778-ft above av. terrain, 1775-ft. above ground.

Latitude	35°	06'	15"
Longitude	77°	20'	12"

Note: Latitude and longitude coordinates shown are based on the North American Datum of 1927 (NAD 27) as currently required by the Mass Media Bureau of the FCC.

Ownership: Newport License Holdings Inc.

Began Operation: March 1, 2001. Standard Definition.

Represented (legal): Hogan & Hartson LLP.

Represented (sales): Continental Television Sales.

Personnel:

Clay Milstead, Vice President & General Manager.

Bill Poole, General Sales Manager.

Jim Woltjen, National Sales Manager.

Ingrid Johansen, News Director.

Ken Hughes, Chief Engineer.

Theresa Mueller, Business Manager.

Carolyn Stevens, Program Director.

Dan Flaxer, Promotion Director.

Erik Hardtle, Production & Web Operations Director.

Nancy Hughes, Traffic Manager.

City of License: New Bern. **Station DMA:** Greenville-New Bern-Washington, NC.

Rank: 105.

Nielsen Data: Not available.

North Carolina — Raleigh

WLFL
Ch. 22

Network Service: WBN.

Licensee: WLFL Licensee LLC, 10706 Beaver Dam Rd., Cockeysville, MD 21030.

Studio: 3012 Highwoods Blvd., Suite 101, Raleigh, NC 27604.

Mailing Address: 3012 Highwoods Blvd., Suite 101, Raleigh, NC 27604.

Phone: 919-872-9535. **Fax:** 919-878-3877.

E-mail: ndavis@wfl.sbgnet.com

Web Site: http://www.wfl22.com

Technical Facilities: Channel No. 22 (518-524 MHz). Authorized power: 5000-kw max. visual, 500-kw aural. Antenna: 1675-ft. above av. terrain, 1545-ft. above ground, 2015-ft. above sea level.

Latitude 35° 42' 51.5"
Longitude 78° 49' 00.5"

Transmitter: 1700-ft. W of intersection of Hwys. 1379 & 1010, 1.5-mi. SE of Apex.

Digital Facilities: Channel No. 57 (728-734 MHz). Power: 1000-kw max. visual. Antenna: 2001-ft. above av. terrain, 1903-ft. above ground, 2264-ft. above sea level.

Latitude 35° 40' 28"
Longitude 78° 31' 40"

FCC Digital File Number: BMPCDT-19991021AAO. Granted: February 01, 2001.

Note: Latitude and longitude coordinates shown are based on the North American Datum of 1927 (NAD 27) as currently required by the Mass Media Bureau of the FCC.

Multichannel TV Sound: Stereo only.

Satellite Earth Station: AFC, 3-meter Ku-band; Microdyne, M/A-Com, Gardiner receivers.

LMA: Local marketing agreement with WRDC (U), Raleigh-Durham.

Ownership: Sinclair Broadcast Group Inc. (Group Owner).

Began Operation: December 18, 1981. Sale to S & F Communications by N. Grant Cotton, et al., approved by FCC December 21, 1984 but not consummated (Television Digest, Vol. 24:39). Sale to TVX Broadcast Group by Family TV Corp. approved by FCC February 10, 1986 (Vol. 25:50; 26:17). Sale to Paramount Group approved by FCC in 1989 (Vol. 29:38). Sale to present owner by Paramount Group approved by FCC November 22, 1994 (Vol. 34:33, 43).

Represented (sales): Millennium Sales & Marketing.

Represented (legal): Shaw Pittman.

Personnel:

Neal Davis, General Manager & General Sales Manager.

T. J. Dula, Local Sales Manager.

Gary Todd, Chief Engineer.

Richard Bellamy, Business Manager.

Scott Bradsher, Program Director.

Kim Rivenbark, Promotion Manager.

Valerie Venable, Production Director.



© 2005 Warren Communications News

Sandy Rudd, Traffic Manager.

Rates: On request.

City of License: Raleigh. **Station DMA:** Raleigh-Durham (Fayetteville), NC. **Rank:** 29.

Circulation © 2004 Nielsen. Coverage based on Nielsen study.

Grand Total	Cable TV Households	Non-cable TV Households	Total TV Households
Estimated Station Totals *	593,610	444,860	1,038,470
Average Weekly Circulation (2004)	227,955	139,636	367,591
Average Daily Circulation (2004)			128,233
Station DMA Total	Cable TV Households	Non-cable TV Households	Total TV Households
Estimated Station Totals *	587,310	360,440	947,750
Average Weekly Circulation (2004)	226,568	134,474	361,042
Average Daily Circulation (2004)			126,330
Other DMA Total	Cable TV Households	Non-cable TV Households	Total TV Households
Estimated Station Totals *	6,300	84,420	90,720
Average Weekly Circulation (2004)	1,387	5,162	6,549
Average Daily Circulation (2004)			1,903

*Estimated station totals are sums of the Nielsen TV and Cable TV household estimates for each county in which the station registers viewing of more than 5% as per the Nielsen Survey Methods.

WLFL-DT

Ch. 57

Network Service: WBN.

Grantee: WLFL Licensee Inc., 10706 Beaver Dam Rd., Cockeysville, MD 21030.

Studio: 3012 Highwoods Blvd., Suite 101, Raleigh, NC 27604.

Mailing Address: 3012 Highwoods Blvd., Suite 101, Raleigh, NC 27604.

Phone: 919-872-9535. **Fax:** 919-878-3877.

E-mail: ndavis@wfl.sbgnet.com

Web Site: <http://www.wfl22.com>

Technical Facilities: Channel No. 57 (728-734 MHz). Authorized power: 1000-kw max. visual. Antenna: 2001-ft above av. terrain, 1903-ft. above ground, 2264-ft. above sea level.

Latitude	35°	40'	28"
Longitude	78°	31'	40"

Transmitter: 0.25-mi. SW of US Rte. 70, 1.74-mi. SE of Auburn.

Note: Latitude and longitude coordinates shown are based on the North American Datum of 1927 (NAD 27) as currently required by the Mass Media Bureau of the FCC.

Ownership: Sinclair Broadcast Group Inc. (Group Owner).

Began Operation: November 1, 2002. Standard Definition. Operating under Special Temporary Authority at 9.2 kw max.

Represented (sales): Millennium Sales & Marketing.

Personnel:

Neal Davis, General Manager & General Sales Manager.

T. J. Dula, Local Sales Manager.

Gary Todd, Chief Engineer.

Richard Bellamy, Business Manager.

Scott Bradsher, Program Director.

Kim Rivenbark, Promotion Manager.

Valerie Venable, Production Director.

Sandy Rudd, Traffic Manager.

City of License: Raleigh. **Station DMA:** Raleigh-Durham (Fayetteville), NC. **Rank:** 29.

Nielsen Data: Not available.

WRAZ
Ch. 50

Network Service: FOX.

Licensee: WRAZ-TV Inc., Box 12000, Raleigh, NC 27605-2000.

Studio: 2619 Western Blvd., Raleigh, NC 27606.

Mailing Address: Box 30050, Durham, NC 27702.

Phone: 919-595-5050. **Fax:** 919-595-5028.

E-mail: jgamble@wraz.com

Web Site: http://www.fox50.com

Technical Facilities: Channel No. 50 (686-692 MHz). Authorized power: 5000-kw max. visual, 500-kw aural. Antenna: 1798-ft above av. terrain, 1736-ft. above ground, 2057-ft. above sea level.

Latitude 35° 40' 35"
Longitude 78° 32' 09"

Transmitter: 1.6-mi. ESE of Auburn.

Digital Facilities: Channel No. 49 (680-686 MHz). Power: 1000-kw max. visual. Antenna: 2018-ft above av. terrain, 1916-ft. above ground, 2276-ft. above sea level.

Latitude 35° 40' 29"
Longitude 78° 31' 40"

FCC Digital File Number: B MPCDT-990713KJ. Granted: August 27, 2004.

Note: Latitude and longitude coordinates shown are based on the North American Datum of 1927 (NAD 27) as currently required by the Mass Media Bureau of the FCC.

Ownership: Capitol Broadcasting Co. Inc. (Group Owner).

Began Operation: September 7, 1995. Sale Carolina Broadcasting System Inc. by Tar Heel Broadcasting approved by FCC June 28, 1996. Sale to present owner by Carolina Broadcasting System Inc. approved by FCC March 29, 2000.

Personnel:

Tommy Schenck, General Manager.

James F. Goodman, President & Chief Executive Officer.

Kevin Kolber, Promotions Director.

Gerald Belton, Research Director.

Kris Trautner, Traffic Manager.

Evelyn Booker, General Sales Manager.

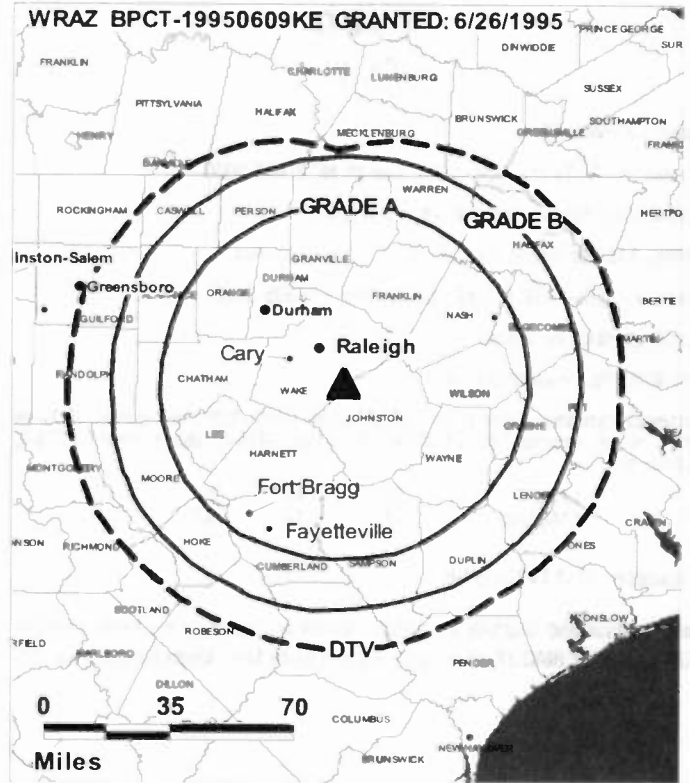
John Harris, News Director.

Jim Gamble, Chief Engineer.

Joanne Stanley, Program Director.

Highest 30 Sec. Rate: \$4000.

City of License: Raleigh. **Station DMA:** Raleigh-Durham (Fayetteville), NC. **Rank:** 29.



© 2005 Warren Communications News

Circulation © 2004 Nielsen. Coverage based on Nielsen study.

GrandTotal	Cable TV Households	Non-cable TV Households	Total TV Households
Estimated Station Totals *	597,970	390,580	988,550
Average Weekly Circulation (2004)	305,949	167,192	473,141
Average Daily Circulation (2004)			169,423
Station DMA Total	Cable TV Households	Non-cable TV Households	Total TV Households
Estimated Station Totals *	587,310	360,440	947,750
Average Weekly Circulation (2004)	304,064	164,169	468,233
Average Daily Circulation (2004)			167,918
Other DMA Total	Cable TV Households	Non-cable TV Households	Total TV Households
Estimated Station Totals *	10,660	30,140	40,800
Average Weekly Circulation (2004)	1,885	3,023	4,908
Average Daily Circulation (2004)			1,505

*Estimated station totals are sums of the Nielsen TV and Cable TV household estimates for each county in which the station registers viewing of more than 5% as per the Nielsen Survey Methods.

North Carolina — Raleigh

WRAZ-DT

Ch. 49

Network Service: FOX.

Grantee: WRAZ-TV Inc., Box 12000, Raleigh, NC 27605-2000.

Studio: 2619 Western Blvd, Raleigh, NC 27606.

Mailing Address: 512 S. Mangum St., Durham, NC 27704.

Phone: 919-595-5050; 919-821-8771. **Fax:** 919-595-5028.

E-mail: jgamble@wraz.com

Web Site: <http://www.wraz.com>

Technical Facilities: Channel No. 49 (680-686 MHz). Authorized power: 1000-kw max. visual. Antenna: 2018-ft above av. terrain, 1916-ft. above ground, 2276-ft. above sea level.

Latitude	35°	40'	29"
Longitude	78°	31'	40"

Transmitter: 5033 TV Tower Rd.

Note: Latitude and longitude coordinates shown are based on the North American Datum of 1927 (NAD 27) as currently required by the Mass Media Bureau of the FCC.

Ownership: Capitol Broadcasting Co. Inc. (Group Owner).

Began Operation: May 1, 2000. High Definition. Operating under Special Temporary Authority at 200-kw max. visual.

Represented (legal): Tierney & Swift.

Represented (engineering): Cohen, Dippell & Everist PC.

Personnel:

Tommy Schenck, General Manager.

James Goodmon, President & Chief Executive Officer.

Kevin Kolber, Promotion Director.

Gerald Belton, Research Director.

Kris Trautner, Traffic Manager.

Evelyn Booker, General Sales Manager.

John Harris, News Director.

Jimmy Gamble, Chief Engineer.

Joanne Stanley, Program Director.

City of License: Raleigh. **Station DMA:** Raleigh-Durham (Fayetteville), NC. **Rank:** 29.

Nielsen Data: Not available.

North Carolina — Raleigh-Durham

WRAL-DT Ch. 53

Network Service: CBS.

Grantee: Capitol Broadcasting Co. Inc., Box 12000, Raleigh, NC 27605.

Studio: 2619 Western Blvd., Raleigh, NC 27606.

Mailing Address: Box 12000, Raleigh, NC 27605.

Phone: 919-821-8555. **Fax:** 919-821-8554.

E-mail: jhefner@wral.com

Web Site: <http://www.wral.com>

Technical Facilities: Channel No. 53 (704-710 MHz). Authorized power: 1000-kw max. visual. Antenna: 2064-ft above av. terrain, 1915-ft. above ground, 2326-ft. above sea level.

Latitude	35°	40'	29"
Longitude	78°	31'	40"

Transmitter: 5033 TV Tower Rd., Garner.

Note: Latitude and longitude coordinates shown are based on the North American Datum of 1927 (NAD 27) as currently required by the Mass Media Bureau of the FCC.

Multichannel TV Sound: Stereo only.

Ownership: Capitol Broadcasting Co. Inc. (Group Owner).

Began Operation: April 16, 2000. High Definition.

Represented (sales): TeleRep Inc.

Represented (legal): Holland & Knight.

Represented (engineering): Cohen, Dippell & Everist PC.

Personnel:

James Hefner, General Manager.

James F. Goodman, President & Chief Executive Officer.

Cindy Sink, Creative Services Director.

David Gill, General Services Manager.

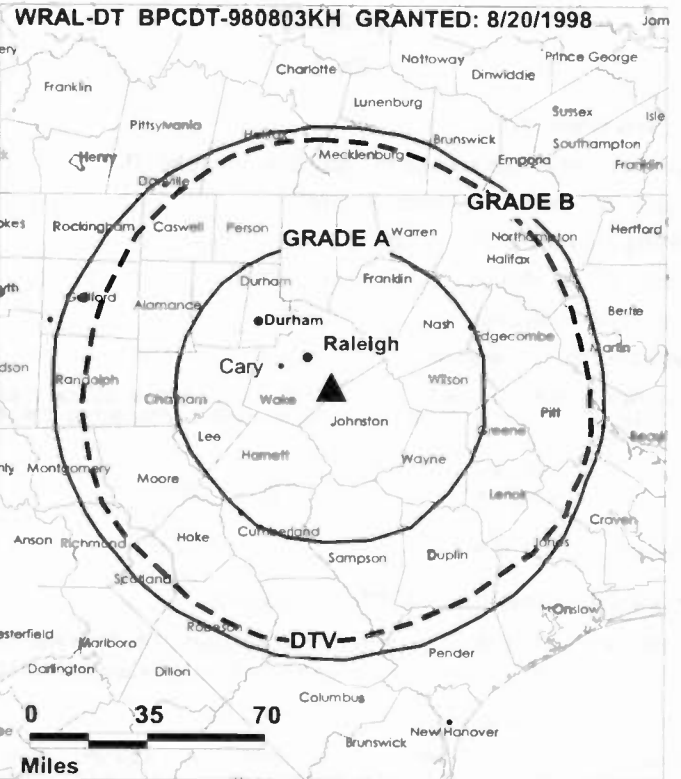
Loretta Harper-Arnold, Community Affairs Director.

James Farmer, Operations Manager.

Quinn Koontz, Sales Director.

David Lyles, National Sales Manager.

Chuck DeCourt, Station Manager.



© 2005 Warren Communications News

Debbie Strange, Assistant Creative Services Manager.

Laura Stillman, Local Sales Manager.

John Harris, News Director.

Peter Sockett, Chief Engineer.

Leah Chauncey, Business Manager.

Jimmy Goodmon, Special Programming Director.

Rates: On request.

City of License: Raleigh. **Station DMA:** Raleigh-Durham (Fayetteville), NC. **Rank:** 29.

Nielsen Data: Not available.

WRAL-TV
Ch. 5

Network Service: CBS.

Licensee: Capitol Broadcasting Co. Inc., Box 12000, Raleigh, NC 27605.

Studio: 2619 Western Blvd., Raleigh, NC 27606.

Mailing Address: Box 12000, Raleigh, NC 27605.

Phone: 919-821-8555. Fax: 919-821-8554.

E-mail: jhefner@wral.com

Web Site: http://www.wral.com

Technical Facilities: Channel No. 5 (76-82 MHz). Authorized power: 100-kw visual, 10-kw aural. Antenna: 1981-ft above av. terrain, 1965-ft. above ground, 2280-ft. above sea level.

Latitude 35° 40' 35"
Longitude 78° 32' 09"

Transmitter: 1.6-mi. SE of Auburn.

FCC Digital File Number: B MPCDT-990513KG. (pending).

Note: Latitude and longitude coordinates shown are based on the North American Datum of 1927 (NAD 27) as currently required by the Mass Media Bureau of the FCC.

Multichannel TV Sound: Stereo only.

Satellite Earth Stations: Transmitter Harris; Scientific-Atlanta, 4.5-meter C-band; Harris, 6.1-meter Ku-band; Scientific-Atlanta, 7-meter C-band; Scientific-Atlanta, 10-meter C-band; Scientific-Atlanta, Harris receivers.

FM Affiliate: WRAL-FM, 100-kw, 101.5 MHz (No. 268), 1840-ft.

SNG Mobile Dish: Wolfcoach, RSI, 2.4-meter Ku-band.

News Services: UPI, Conus, CNN Newsource, AP.

Ownership: Capitol Broadcasting Co. Inc. (Group Owner).

Began Operation: December 15, 1956.

Represented (sales): TeleRep Inc.

Represented (legal): Fletcher, Heald & Hildreth PLC.

Personnel:

James Hefner, General Manager.

James F. Goodman, President & Chief Executive Officer.

Cindy Sink, Creative Services Director.

David Gill, General Services Manager.

Loretta Harper-Arnold, Community Affairs Director.

James Farmer, Operations Manager.

Quinn Koontz, Sales Director.

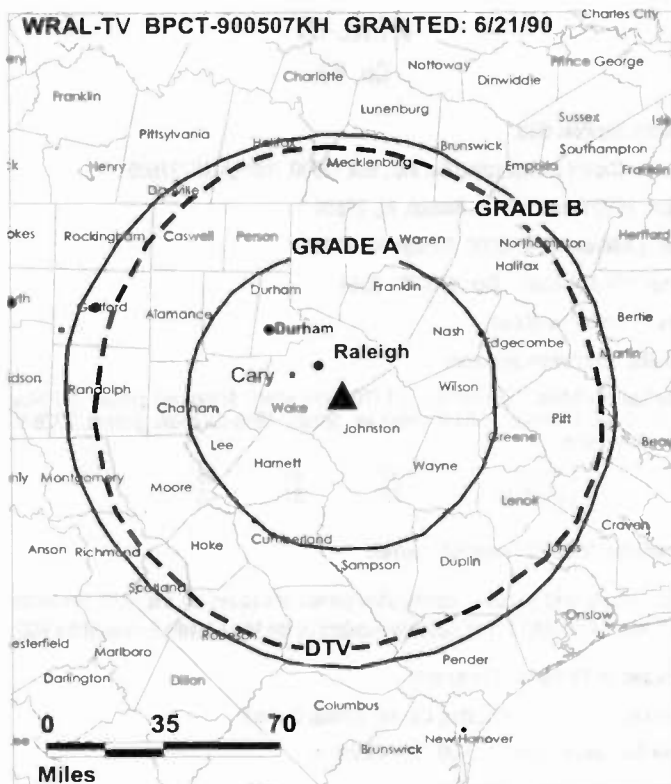
Dave Lyles, National Sales Manager.

Chuck DeCourt, Sales Manager.

Debbie Strange, Assistant Sales Manager.

Laura Stillman, Local Sales Manager.

John Harris, News Director.



© 2005 Warren Communications News

Peter Sockett, Chief Engineer.

Craig Turner, Engineer.

Leah Chauncey, Business Manager.

Jimmy Goodmon, Special Programming Director.

Rates: On request.

City of License: Raleigh. Station DMA: Raleigh-Durham (Fayetteville), NC. Rank: 29.

Circulation © 2004 Nielsen. Coverage based on Nielsen study.

GrandTotal	Cable TV Households	Non-cable TV Households	Total TV Households
Estimated Station Totals *	760,960	533,880	1,294,840
Average Weekly Circulation (2004)	485,637	270,043	755,680
Average Daily Circulation (2004)			407,967
Station DMA Total	Cable TV Households	Non-cable TV Households	Total TV Households
Estimated Station Totals *	587,310	360,440	947,750
Average Weekly Circulation (2004)	423,966	244,968	668,934
Average Daily Circulation (2004)			372,660
Other DMA Total	Cable TV Households	Non-cable TV Households	Total TV Households
Estimated Station Totals *	173,650	173,440	347,090
Average Weekly Circulation (2004)	61,671	25,075	86,746
Average Daily Circulation (2004)			35,307

*Estimated station totals are sums of the Nielsen TV and Cable TV household estimates for each county in which the station registers viewing of more than 5% as per the Nielsen Survey Methods.

WTVD-DT
Ch. 52

Network Service: ABC.

Licensee: ABC Inc., 77 W. 66th St., 16th Floor, New York, NY 10023.

Studio: 411 Liberty St., Durham, NC 27702.

Mailing Address: 411 Liberty St., Durham, NC 27701.

Phone: 919-683-1111. **Fax:** 919-682-7476.

E-mail: tim.dalwran@abc.com

Web Site: http://www.abc11tv.com

Technical Facilities: Channel No. 52 (698-704 MHz). Authorized power: 1000-kw max. visual. Antenna: 1965-ft above av. terrain, 1913-ft. above ground, 319-ft. above sea level.

Latitude	35°	40'	05"
Longitude	78°	31'	59"

Transmitter: Near Hwy. 70, 4-mi. NW of Clayton.

Note: Latitude and longitude coordinates shown are based on the North American Datum of 1927 (NAD 27) as currently required by the Mass Media Bureau of the FCC.

Ownership: Disney Enterprises Inc. (Group Owner).

Began Operation: October 30, 1999. Standard and High Definition.

Personnel:

Bernie Prazenica, President, General Manager.

Tim D. Alwran, General Sales Manager.

Robert Flinn, Promotion Director.

Darryl Furges, Production Supervisor.

Barbara Bullock, Traffic Manager.

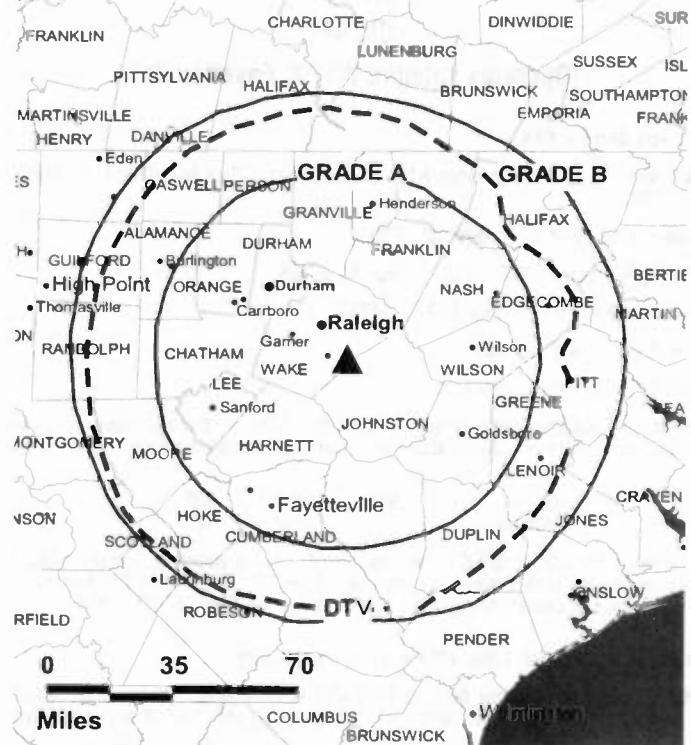
Jeff Cross, Executive Secretary.

Andy Lashbrooke, Local Sales Manager.

Rob Elmore, News Director.

Ed O'Connor, Business Manager.

WTVD-DT BPCDT-980803LC GRANTED: 8/20/1998



© 2005 Warren Communications News

Curtis Meredith, Chief Engineer.

Angela Jaramillo, Program Director.

Rates: On request.

City of License: Durham. **Station DMA:** Raleigh-Durham (Fayetteville), NC. **Rank:** 29.

Nielsen Data: Not available.

WRPX
Ch. 47
(Operates satellite WFPX, Fayetteville)

Network Service: PAX.

Licensee: Paxson Raleigh License Inc., 601 Clearwater Park Rd., West Palm Beach, FL 33401.

Studio: 1205 Front St., Raleigh, NC 27609.

Mailing Address: 1205 Front St., Raleigh, NC 27609.

Phone: 919-821-4736. **Fax:** 919-821-4735.

E-mail: jshannon@nbc.com

Web Site: http://www.paxtv.com

Technical Facilities: Channel No. 47 (668-674 MHz). Authorized power: 12.3-kw max. visual. Antenna: 318-ft above av. terrain, 331-ft. above ground, 482-ft. above sea level.

Latitude 35° 57' 03"
 Longitude 77° 55' 37"

Holds CP for change to 5000-kw max. visual, 1717-ft above av. terrain, 1680-ft. above ground, 2019-ft. above sea level; lat. 36° 06' 13", long. 78° 11' 27", transmitter to 6.1-mi. E of Lewisburg & 1.7-mi. N of State Rte. 56. BMPCT-960716KM.

Transmitter: State Rd. 1765, 401 Farm Rd., Nash County.

Digital Facilities: Channel No. 15 (476-482 MHz). Power: 180-kw max. visual. Antenna: 1161-ft above av. terrain, 1135-ft. above ground, 1460-ft. above sea level.

Latitude 36° 06' 11"
 Longitude 78° 11' 29"

FCC Digital File Number: BPCDT-990701KH. Granted: November 24, 2000.

Note: Latitude and longitude coordinates shown are based on the North American Datum of 1927 (NAD 27) as currently required by the Mass Media Bureau of the FCC.

Multichannel TV Sound: Stereo only.

Satellite Earth Stations: Transmitter ITS; Jerrold, 5-meter C-band; Jerrold, 6-meter C-band; Microdyne, 7-meter C-band; Microdyne, Jerrold receivers.

News Service: Capitol News.

Ownership: Paxson Communications Corp. (Group Owner).

Began Operation: July 5, 1989. Sale to present owner by DP Media Inc. approved by FCC February 25, 2000 (Television Digest, Vol. 39:48; 40:24). Sale to DP Media Inc. by Roberts Broadcasting Co. approved by FCC June 9, 1997. Sale to Roberts Broadcasting Co. by Family Broadcasting Enterprises approved by FCC September 19, 1995.

Represented (sales): American Media.

Represented (legal): Dow, Lohnes & Albertson PLLC.

Personnel:

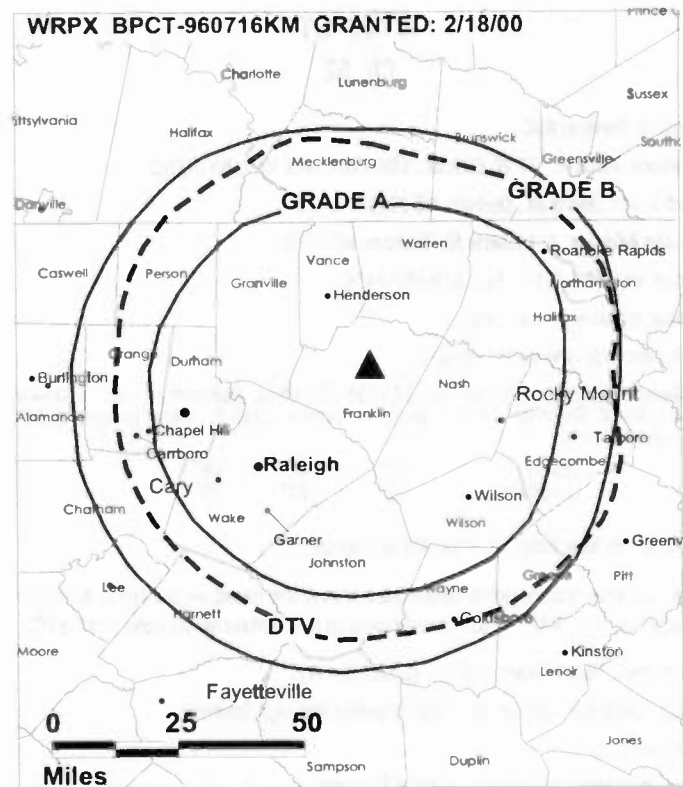
Jean Almand, Development Director.

Deborah Howard, Traffic Manager.

Stephen Appel, Regional Sales Manager.

John Shannon, Local Sales Manager.

Sam Garfield, Chief Engineer.



© 2005 Warren Communications News

Highest 30 Sec. Rate: \$56.

City of License: Rocky Mount. **Station DMA:** Raleigh-Durham (Fayetteville), NC.

Rank: 29.

Circulation © 2004 Nielsen. Coverage based on Nielsen study.

GrandTotal	Cable TV Households	Non-cable TV Households	Total TV Households
Estimated Station Totals *	426,270	234,150	660,420
Average Weekly Circulation (2004)	44,681	27,899	72,580
Average Daily Circulation (2004)			18,752
Station OMA Total	Cable TV Households	Non-cable TV Households	Total TV Households
Estimated Station Totals *	424,090	234,150	658,240
Average Weekly Circulation (2004)	44,533	27,899	72,432
Average Daily Circulation (2004)			18,726
Other OMA Total	Cable TV Households	Non-cable TV Households	Total TV Households
Estimated Station Totals *	2,180	0	2,180
Average Weekly Circulation (2004)	148	0	148
Average Daily Circulation (2004)			26

*Estimated station totals are sums of the Nielsen TV and Cable TV household estimates for each county in which the station registers viewing of more than 5% as per the Nielsen Survey Methods.

North Carolina — Rocky Mount

WRPX-DT Ch. 15

Network Service: PAX.

Licensee: Paxson Raleigh License Inc., 601 Clearwater Park Rd., West Palm Beach, FL 33401.

Studio: 1205 Front St., Raleigh, NC 27609.

Mailing Address: 1205 Front St., Raleigh, NC 27609.

Phone: 919-821-4736. **Fax:** 919-821-4735.

E-mail: jshannon@nbc.com

Web Site: <http://www.paxtv.com>

Technical Facilities: Channel No. 15 (476-482 MHz). Authorized power: 180-kw max. visual. Antenna: 1161-ft above av. terrain, 1135-ft. above ground, 1460-ft. above sea level.

Latitude	36°	06'	11"
Longitude	78°	11'	29"

Transmitter: Off Wester Farm Rte. 4, near Louisburg.

Note: Latitude and longitude coordinates shown are based on the North American Datum of 1927 (NAD 27) as currently required by the Mass Media Bureau of the FCC.

Ownership: Paxson Communications Corp. (Group Owner).

Began Operation: May 10, 2002. Standard Definition.

Represented (engineering): du Treil, Lundin & Rackley Inc.

Personnel:

Jean Almand, Development Director.

Debora Howard, Traffic Manager.

Stephen Appel, Regional Sales Manager.

John Shannon, Local Sales Manager.

Sam Garfield, Chief Engineer.

City of License: Rocky Mount. **Station DMA:** Raleigh-Durham (Fayetteville), NC.

Rank: 29.

Nielsen Data: Not available.

North Carolina — Washington-Greenville

WITN-TV Ch. 7

Network Service: NBC.

Licensee: Gray Television Licensee Inc., Box 468, Washington, NC 27889.

Studios: Hwy. 17 E, Washington, NC 27889; 714 E. Greenville Blvd., Greenville, NC 27858.

Mailing Address: Box 468, Washington, NC 27889.

Phone: 252-946-3131; 252-355-7772. **Fax:** 252-946-0558.

E-mail: witn@witntv.com

Web Site: http://www.witntv.com

Technical Facilities: Channel No. 7 (174-180 MHz). Authorized power: 316-kw visual, 31-kw aural. Antenna: 1950-ft above av. terrain, 2000-ft. above ground, 2028-ft. above sea level.

Latitude 35° 21' 55"
Longitude 77° 23' 38"

Transmitter: Hwy. 118, 2.5-mi. E of Grifton.

Digital Facilities: Channel No. 32 (578-584 MHz). Power: 795-kw max. visual, aural. Antenna: 1949-ft above av. terrain, 1959-ft. above ground, 1987-ft. above sea level.

Latitude 35° 21' 55"
Longitude 77° 23' 38"

Note: Latitude and longitude coordinates shown are based on the North American Datum of 1927 (NAD 27) as currently required by the Mass Media Bureau of the FCC.

Multichannel TV Sound: Stereo only.

Satellite Earth Stations: Harris, 6-meter; Scientific-Atlanta, 7-meter; Harris, 3-meter; Harris receivers.

News Services: NBC News Channel, CNN Newsource, AP.

Ownership: Gray Television Inc. (Group Owner).

Began Operation: September 28, 1955. Sale to AFLAC Inc. by W. R. Roberson Jr., et al., approved by FCC June 26, 1985 (Television Digest, Vol. 25:8). Sale to Raycom Media-U.S. Inc. by AFLAC Inc. approved by FCC March 21, 1997. Sale to present owner by Raycom Media-U.S. Inc. approved by FCC July 28, 1997.

Represented (sales): Blair Television.

Represented (engineering): Du Treil, Lundin & Rackley Inc.

Represented (legal): Wiley, Rein & Fielding.

Personnel:

Michael D. Weeks, President & General Manager.

Joe Carrie, General & Local Sales Manager.

Meredith Cutler, National Sales Coordinator.

Stephanie Shoop, News Director.

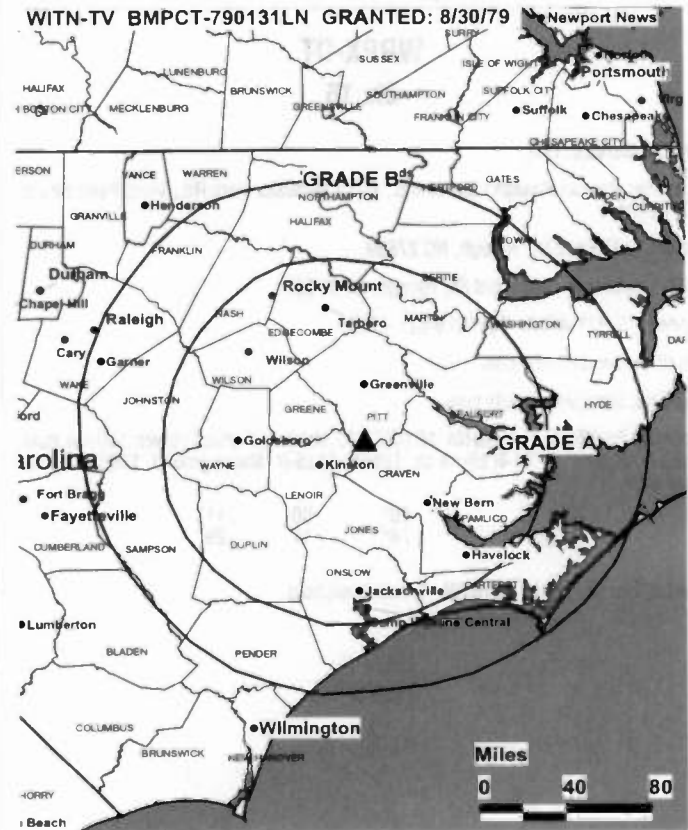
Al Manning, Chief Engineer.

Frances W. Williams, Business Manager.

Michael Riddle, Program & Promotion Director.

Tom Midyette, Production Manager.

Gwen Myers, Traffic Manager.



© 2005 Warren Communications News

Rates: On request.

City of License: Washington. **Station DMA:** Greenville-New Bern-Washington, NC.

Rank: 105.

Circulation © 2004 Nielsen. Coverage based on Nielsen study.

GrandTotal	Cable TV Households	Non-cable TV Households	Total TV Households
Estimated Station Totals *	317,890	162,100	479,990
Average Weekly Circulation (2004)	184,553	73,606	258,159
Average Daily Circulation (2004)			126,966
Station DMA Total	Cable TV Households	Non-cable TV Households	Total TV Households
Estimated Station Totals *	167,490	90,420	257,910
Average Weekly Circulation (2004)	123,267	54,702	177,969
Average Daily Circulation (2004)			95,553
Other DMA Total	Cable TV Households	Non-cable TV Households	Total TV Households
Estimated Station Totals *	150,400	71,680	222,080
Average Weekly Circulation (2004)	61,286	18,904	80,190
Average Daily Circulation (2004)			31,413

*Estimated station totals are sums of the Nielsen TV and Cable TV household estimates for each county in which the station registers viewing of more than 5% as per the Nielsen Survey Methods.

North Carolina — Wilmington

WECT Ch. 6

Network Service: NBC.

Licensee: Raycom America License Subsidiary LLC, 201 Monroe St., 20th Floor, RSA Tower, Montgomery, AL 36104.

Studio: 322 Shipyard Blvd., Wilmington, NC 28412.

Mailing Address: 322 Shipyard Blvd., Wilmington, NC 28412.

Phone: 910-791-8070; 910-791-6681 (news). **Fax:** 910-392-1509.

E-mail: jshine@wect.com

Web Site: http://www.wect.com

Technical Facilities: Channel No. 6 (82-88 MHz). Authorized power: 100-kw visual, 20-kw aural. Antenna: 1930-ft above av. terrain, 2000-ft. above ground, 2055-ft. above sea level.

Latitude 34° 34' 32"
Longitude 78° 26' 13"

Transmitter: State Hwy. 53, 1.1-mi. SE of Singletary Lake, Colly Twp.

Digital Facilities: Channel No. 44 (650-656 MHz). Power: 575-kw max. visual, aural. Antenna: 919-ft above av. terrain, 927-ft. above ground, 963-ft. above sea level.

Latitude 34° 19' 16"
Longitude 78° 13' 43"

FCC Digital File Number: BPCDT-19991025ADI. Granted: May 06, 2003.

Note: Latitude and longitude coordinates shown are based on the North American Datum of 1927 (NAD 27) as currently required by the Mass Media Bureau of the FCC.

Multichannel TV Sound: Stereo only.

Satellite Earth Stations: Transmitter Harris; Harris, 3-meter; Prodelin, 5-meter; DH Satellite, 5-meter; Harris, 8-meter; Standard Communications receivers.

News Services: NBC News Channel, CNN Newsource, AP.

Ownership: Raycom Media Inc. (Group Owner).

Began Operation: April 9, 1954. Sale of 60% of stock to WNCT & James Jackson by Richard A. Dunlea & wife approved by FCC December 11, 1957 (Television Digest, Vol. 13:44, 50). Sale to News Press & Gazette Co. approved by FCC November 21, 1986. Sale to New Vision Television approved by FCC November 15, 1993. Sale to Ellis Communications approved by FCC February 10, 1995 (Vol. 34:48; 35:14). Sale to present owner by Ellis Communications approved by FCC July 26, 1996.

Represented (sales): Harrington, Righter & Parsons Inc.

Represented (engineering): Cohen, Dippell & Everist PC.

Personnel:

John Shine, Vice President & General Manager.

Karl Davis, General Sales Manager.

Beth Egan Young, Local Sales Manager.

RaeFord Brown, News Director.

Dan Ullmer, Chief Engineer.

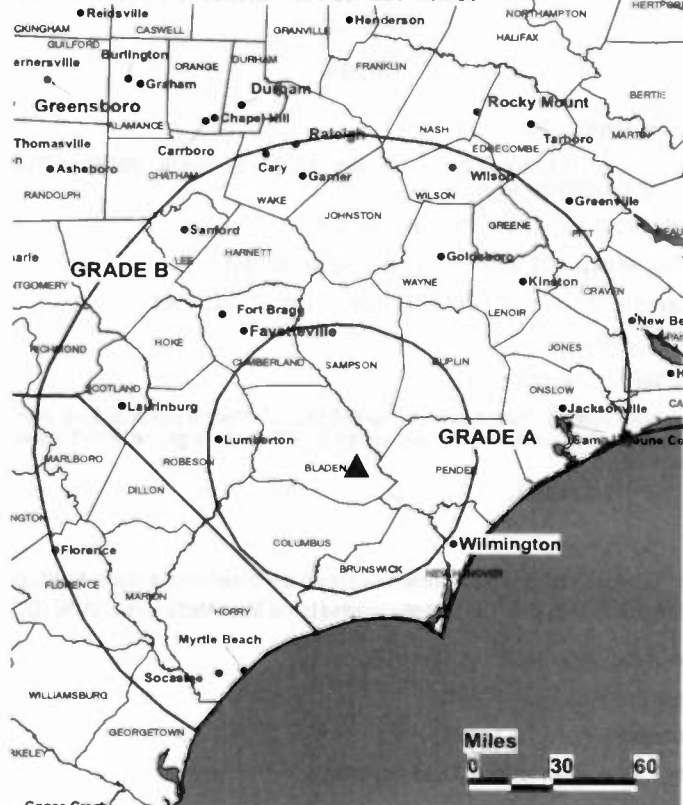
Cheryl Browder, Business Manager.

Eric Scott, Programming Coordinator.

Beth Hersman, Sales & Marketing Coordinator.

Davin Toma, Marketing Manager.

WECT BMPCT-800829KF GRANTED: 11/4/80



© 2005 Warren Communications News

Tom Cheatham, Production Director.

Donna Lanier, Traffic Manager.

Lola Reaves, Community Events Director.

Rates: On request.

City of License: Wilmington. **Station DMA:** Wilmington, NC. **Rank:** 140.

Circulation © 2004 Nielsen. Coverage based on Nielsen study.

GrandTotal	Cable TV Households	Non-cable TV Households	Total TV Households
Estimated Station Totals *	428,690	184,320	613,010
Average Weekly Circulation (2004)	207,877	59,100	266,977
Average Daily Circulation (2004)			132,005
Station OMA Total	Cable TV Households	Non-cable TV Households	Total TV Households
Estimated Station Totals *	114,570	44,490	159,060
Average Weekly Circulation (2004)	92,635	29,359	121,994
Average Daily Circulation (2004)			76,088
Other OMA Total	Cable TV Households	Non-cable TV Households	Total TV Households
Estimated Station Totals *	314,120	139,830	453,950
Average Weekly Circulation (2004)	115,242	29,741	144,983
Average Daily Circulation (2004)			55,917

*Estimated station totals are sums of the Nielsen TV and Cable TV household estimates for each county in which the station registers viewing of more than 5% as per the Nielsen Survey Methods.

WECT-DT
Ch. 44

Network Service: NBC.

Grantee: Raycom America License Subsidiary LLC, 201 Monroe St., 20th Floor, RSA Tower, Montgomery, AL 36104.

Studio: 322 Shipyard Blvd., Wilmington, NC 28412.

Mailing Address: 322 Shipyard Blvd., Wilmington, NC 28412.

Phone: 910-791-8070; 910-791-6681 (news). **Fax:** 910-392-1509.

E-mail: jshine@wect.com

Web Site: <http://www.wect.com>

Technical Facilities: Channel No. 44 (650-656 MHz). Authorized power: 575-kw max. visual, aural. Antenna: 919-ft above av. terrain, 927-ft. above ground, 963-ft. above sea level.

Latitude	34°	19'	16"
Longitude	78°	13'	43"

Note: Latitude and longitude coordinates shown are based on the North American Datum of 1927 (NAD 27) as currently required by the Mass Media Bureau of the FCC.

Ownership: Raycom Media Inc. (Group Owner).

Began Operation: April 15, 2004.

Personnel:

John Shine, Vice President & General Manager.

Karl Davis, General Sales Manager.

Beth Egan Young, Local Sales Manager.

Raeferd Brown, News Director.

Dan Ullmer, Chief Engineer.

Cheryl Browder, Business Manager.

Eric Scott, Program Coordinator.

Beth Hersmann, Sales & Marketing Coordinator.

Davin Toma, Marketing Manager.



© 2005 Warren Communications News

Tom Cheatham, Production Director.

Donna Lanier, Traffic Manager.

Lola Reaves, Community Director.

City of License: Wilmington. **Station DMA:** Wilmington, NC. **Rank:** 140.

Nielsen Data: Not available.

WSFX-DT

Ch. 30

Network Service: FOX.

Grantee: Southeastern Media Holdings Inc., 3500 Colonnade Pkwy., Suite 600, Birmingham, AL 35243.

Studio: 322 Shipyard Blvd., Wilmington, NC 28412.

Mailing Address: 322 Shipyard Blvd., Wilmington, NC 28412.

Phone: 910-343-8826.

Web Site: <http://www.wsfx.com>

Technical Facilities: Channel No. 30 (566-572 MHz). Authorized power: 1000-kw max. visual. Antenna: 1644-ft above av. terrain, 1631-ft. above ground.

Latitude	34°	07'	51"
Longitude	78°	11'	16"

Note: Latitude and longitude coordinates shown are based on the North American Datum of 1927 (NAD 27) as currently required by the Mass Media Bureau of the FCC.

Ownership: Community Newspaper Holdings Inc.

Began Operation: March 11, 2002. Standard Definition. Operating under Special Temporary Authority at 5-kw max. visual.

Represented (sales): Millennium Sales & Marketing.

Represented (legal): Fletcher, Heald & Hildreth PLC.

Personnel:

Martin Layne, Chief Engineer.

Mary Southerland, Program Director.

Clara Dittmer, Business Manager.

Kimberly Herring, Traffic Manager.

City of License: Wilmington. **Station DMA:** Wilmington, NC. **Rank:** 140.

Nielsen Data: Not available.

North Carolina — Wilmington

WSFX-TV

Ch. 26

Network Service: FOX.

Licensee: Southeastern Media Holdings Inc., 3500 Colonnade Pkwy., Suite 600, Birmingham, AL 35243.

Studio: 322 Shipyard Blvd., Wilmington, NC 28412.

Mailing Address: 322 Shipyard Blvd., Wilmington, NC 28412.

Phone: 910-343-8826.

Web Site: <http://www.wsfx.com>

Technical Facilities: Channel No. 26 (542-548 MHz). Authorized power: 2350-kw max. visual. Antenna: 1640-ft above av. terrain, 1631-ft. above ground, 1690-ft. above sea level.

Latitude 34° 07' 51"
Longitude 78° 11' 16"

Transmitter: 5-mi. NNW of Bolivia on Lewis Swamp Rd.

Digital Facilities: Channel No. 30 (566-572 MHz). Power: 1000-kw max. visual. Antenna: 1644-ft above av. terrain, 1631-ft. above ground.

Latitude 34° 07' 51"
Longitude 78° 11' 16"

FCC Digital File Number: BPCDT-19991006AAT. Granted: January 11, 2001.

Note: Latitude and longitude coordinates shown are based on the North American Datum of 1927 (NAD 27) as currently required by the Mass Media Bureau of the FCC.

Satellite Earth Stations: Harris, 3.7-meter; Harris, 4.7-meter; Scientific-Atlanta, 6.2-meter; Microdyne, 7-meter; Scientific-Atlanta, M/A-Com, Harris receivers.

News Service: AP.

Ownership: Community Newspaper Holdings Inc. (Group Owner).

Began Operation: September 24, 1984. Sale to present owner by Wilmington Telecasters Inc. (Robinson Everett, Jacob Froelich Jr. & George Lyles Jr.) approved by FCC August 5, 2003.

Represented (sales): Millennium Sales & Marketing.

Represented (legal): Fletcher, Heald & Hildreth PLC.

Personnel:

Martin Layne, Chief Engineer.

Clara Dittmer, Business Manager.

Mary Southerland, Program Director.

Kimberly Herring, Traffic Manager.

Highest 30 Sec. Rate: \$800.

City of License: Wilmington. **Station DMA:** Wilmington, NC. **Rank:** 140.



© 2005 Warren Communications News

Circulation © 2004 Nielsen. Coverage based on Nielsen study.

GrandTotal	Cable TV Households	Non-cable TV Households	Total TV Households
Estimated Station Totals *	118,500	69,480	187,980
Average Weekly Circulation (2004)	56,916	18,459	75,375
Average Daily Circulation (2004)			27,121
Station DMA Total	Cable TV Households	Non-cable TV Households	Total TV Households
Estimated Station Totals *	114,570	44,490	159,060
Average Weekly Circulation (2004)	56,523	15,738	72,261
Average Daily Circulation (2004)			26,272
Other DMA Total	Cable TV Households	Non-cable TV Households	Total TV Households
Estimated Station Totals *	3,930	24,990	28,920
Average Weekly Circulation (2004)	393	2,721	3,114
Average Daily Circulation (2004)			849

*Estimated station totals are sums of the Nielsen TV and Cable TV household estimates for each county in which the station registers viewing of more than 5% as per the Nielsen Survey Methods.

North Carolina — Wilmington

WWAY Ch. 3

Network Service: ABC.

Licensee: LibCo Inc., 639 Isbell Rd., Suite 390, Reno, NV 89509.

Studio: 615 N. Front St., Wilmington, NC 28401.

Mailing Address: Box 2068, Wilmington, NC 28402.

Phone: 910-762-8581; 800-342-9929. **Fax:** 910-762-8367.

E-mail: jsmith@wwaytv3.com

Web Site: http://www.wwaytv3.com

Technical Facilities: Channel No. 3 (60-66 MHz). Authorized power: 100-kw visual, 10-kw aural. Antenna: 1854-ft above av. terrain, 1844-ft. above ground, 1906-ft. above sea level.

Latitude 34° 00' 53"
Longitude 78° 11' 17"

Digital Facilities: Channel No. 46 (662-668 MHz). Power: 800-kw max. visual. Antenna: 1936-ft above av. terrain, 1926-ft. above ground, 1988-ft. above sea level.

Latitude 34° 07' 53"
Longitude 78° 11' 17"

FCC Digital File Number: BPCDT-19991101AFK. Granted: February 21, 2003.

Note: Latitude and longitude coordinates shown are based on the North American Datum of 1927 (NAD 27) as currently required by the Mass Media Bureau of the FCC.

Satellite Earth Stations: RCA, 3.2-meter Ku-band; Andrew, 4.5-meter C-band; Scientific-Atlanta, 4.6-meter C-band; Andrew, 7.3-meter C-band; Scientific-Atlanta, M/A-Com, Avantek receivers.

News Service: AP.

Ownership: Cosmos Broadcasting Corp. (Group Owner).

Began Operation: October 30, 1964. Sale to present owner by Hillside Broadcasting of North Carolina Inc. approved by FCC December 18, 1998. Transfer by Hillside Broadcasting from Mario Beza to Kelso Investment Assoc. V LP approved by FCC June 20, 1997. Sale to Hillside Broadcasting of North Carolina Inc. by CLG Media approved by FCC March 30, 1995 (Television Digest, Vol. 34:41; 48). CLG Media of Wilmington Inc. (Chrysler Capital Corp.) assumed control from Sterling TV of Wilmington Inc. (Adams Communications) January 5, 1993. Sale to Adams TV approved by FCC July 11, 1988. Sale to Price Communications Corp. by Clay Communications approved by FCC June 23, 1987 (Vol. 27:21). Sale to Cape Fear Telecasting Inc. (William G. Broadfoot Jr., Charles B. Britt, Ferebee Sledge & Craig Wall) approved by FCC August 28, 1968. Note: Left air temporarily January 24, 1981 when plane collided with tower (Vol. 21:5).

Represented (sales): Continental Television Sales.

Represented (legal): Lowenthal, Landau, Fischer & Bring PC.

Personnel:

James Smith, Vice President & General Manager.

Mark Benter, General Sales Manager.

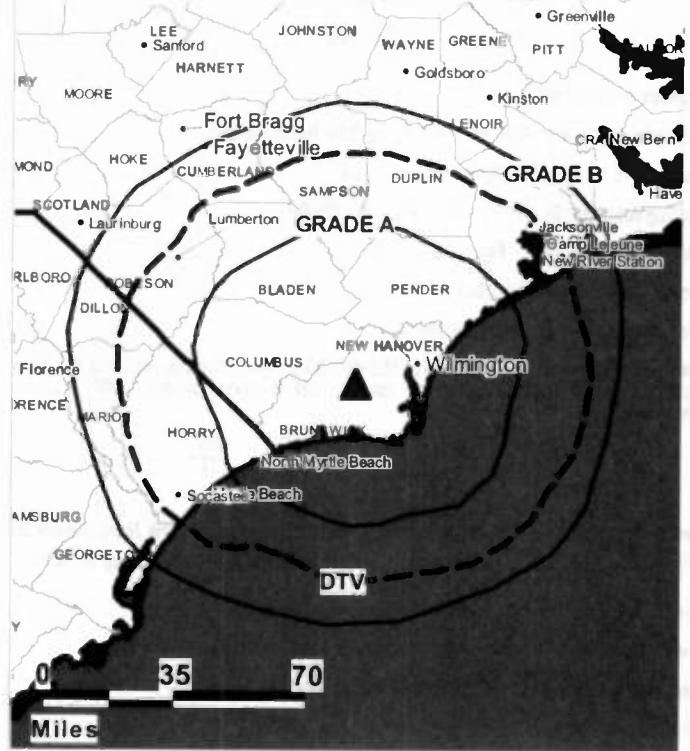
Monty Costes, Local Sales Manager.

Debbie Johnson, Regional & National Sales Manager.

Robb Atkinson, News Director.

Ken Lorton, Production Manager.

WWAY BPCT-20021001ACI GRANTED: 11/3/2003



© 2005 Warren Communications News

Christian Adleburg, Operations & Production Director.

Tom Newylen, Chief Engineer.

Highest 30 Sec. Rate: \$900.

City of License: Wilmington. **Station DMA:** Wilmington, NC. **Rank:** 140.

Circulation © 2004 Nielsen. Coverage based on Nielsen study.

GrandTotal	Cable TV Households	Non-cable TV Households	Total TV Households
Estimated Station Totals *	157,310	66,010	223,320
Average Weekly Circulation (2004)	86,083	21,794	107,877
Average Daily Circulation (2004)			52,337
Station DMA Total	Cable TV Households	Non-cable TV Households	Total TV Households
Estimated Station Totals *	114,570	44,490	159,060
Average Weekly Circulation (2004)	76,938	19,480	96,418
Average Daily Circulation (2004)			49,529
Other DMA Total	Cable TV Households	Non-cable TV Households	Total TV Households
Estimated Station Totals *	42,740	21,520	64,260
Average Weekly Circulation (2004)	9,145	2,314	11,459
Average Daily Circulation (2004)			2,808

*Estimated station totals are sums of the Nielsen TV and Cable TV household estimates for each county in which the station registers viewing of more than 5% as per the Nielsen Survey Methods.

WWAY-DT

Ch. 46

Network Service: ABC.

Licensee: LibCo Inc., 639 Isbell Rd., Suite 390, Reno, NV 89509.

Studio: 615 N. Front St., Wilmington, NC 28401.

Mailing Address: Box 2068, Wilmington, NC 28402.

Phone: 910-762-8581. **Fax:** 910-762-8367.

E-mail: jsmith@wwaytv3.com

Web Site: <http://www.wwaytv3.com>

Technical Facilities: Channel No. 46 (662-668 MHz). Authorized power: 800-kw max. visual. Antenna: 1936-ft above av. terrain, 1926-ft. above ground, 1988-ft. above sea level.

Latitude	34°	07'	53"
Longitude	78°	11'	17"

Note: Latitude and longitude coordinates shown are based on the North American Datum of 1927 (NAD 27) as currently required by the Mass Media Bureau of the FCC.

Ownership: Cosmos Broadcasting Corp. (Group Owner).

Began Operation: Station operating; no on-air date

Represented (sales): Continental Television Sales.

Personnel:

Mark Benter, Vice President & General Manager.

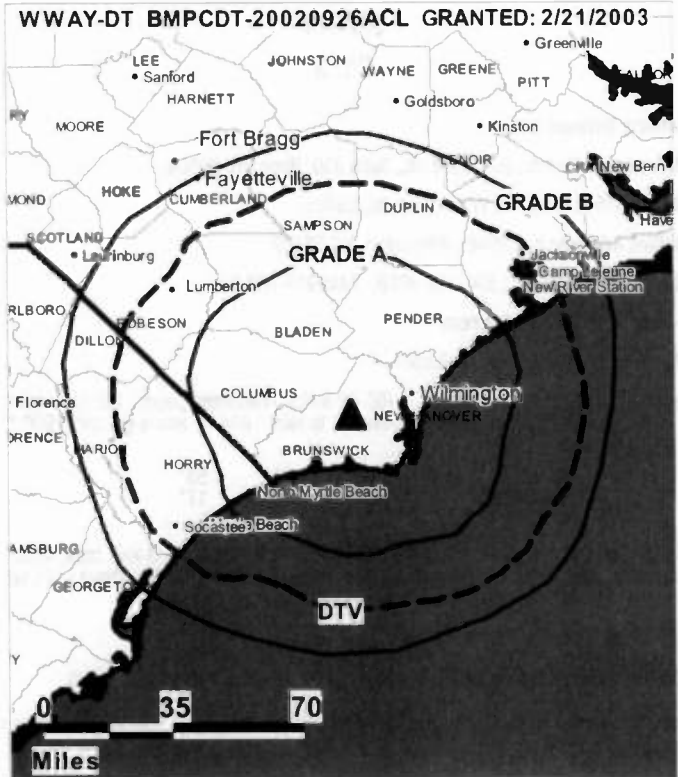
Robb Atkinson, General Sales Manager.

Christian Adelberg, Operations & Production Director.

Ken Lorton, Production Manager.

Tom Newylen, Chief Engineer.

Monty Costes, Local Sales Manager.



© 2005 Warren Communications News

Christian Adelberg, Promotion Manager.

City of License: Wilmington. **Station DMA:** Wilmington, NC. **Rank:** 140.

Nielsen Data: Not available.

WRAY-DT

Ch. 42

Network Service: IND.

Grantee: WRAY Inc., 312 Walnut St., Suite 2800, Cincinnati, OH 45202.

Studio: 4909 Expressway Dr, Suite E, Wilson, NC 27893.

Mailing Address: Box 305429, Nashville, TN 37230.

Phone: 252-243-0584. **Fax:** 252-237-6290.

E-mail: englneer3042@bbnt.com

Technical Facilities: Channel No. 42 (638-644 MHz). Authorized power: 1000-kw max. visual. Antenna: 1709-ft above av. terrain, 1680-ft. above ground.

Latitude	35°	49'	53"
Longitude	78°	008'	50"

Requests modification of CP for change to 873-kw max. visual, 1768-ft above av. terrain, 1739-ft. above ground, 1978-ft. above sea level; BMPCDT-20030327ADD.

Note: Latitude and longitude coordinates shown are based on the North American Datum of 1927 (NAD 27) as currently required by the Mass Media Bureau of the FCC.

Ownership: E. W. Scripps Co. (Group Owner).

Began Operation: Station operating under Special Temporary Authority; no on-air date

Represented (legal): Baker & Hostetler LLP.

Personnel:

Harold Rabinowitz, General Manager & Chief Engineer.

City of License: Wilson. **Station DMA:** Raleigh-Durham (Fayetteville), NC. **Rank:** 29.

Nielsen Data: Not available.

WRAY-TV
Ch. 30

Network Service: IND.

Licensee: WRAY Inc., 312 Walnut St., Suite 2800, Cincinnati, OH 45202.

Studio: 4909 Expressway Dr., Suite E, Wilson, NC 27893.

Mailing Address: Box 3583, Wilson, NC 27894.

Phone: 252-243-0584. **Fax:** 252-237-6290.

E-mail: engineer3042@bbnt.com

Technical Facilities: Channel No. 30 (566-572 MHz). Authorized power: 1820-kw max. visual. Antenna: 1768-ft above av. terrain, 1739-ft. above ground, 1982-ft. above sea level.

Latitude	35°	49'	53"
Longitude	78°	08'	50"

Requests CP for change to 1800-kw max. visual; BPCT-20030327ADO.

Transmitter: Hwy. 1130, 0.5-mi. W of intersection with Hwy. 1106, near Middlesex.

Digital Facilities: Channel No. 42 (638-644 MHz). Power: 1000-kw max. visual. Antenna: 1709-ft above av. terrain, 1680-ft. above ground.

Latitude	35°	49'	53"
Longitude	78°	008'	50"

FCC Digital File Number: BPCDT-19991101AFB. Granted: August 30, 2001.

Note: Latitude and longitude coordinates shown are based on the North American Datum of 1927 (NAD 27) as currently required by the Mass Media Bureau of the FCC.

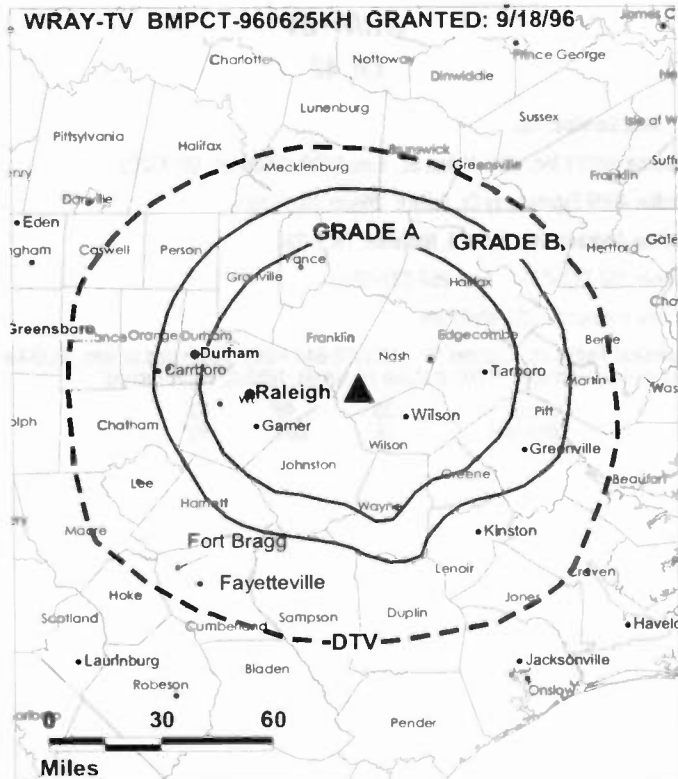
Ownership: E. W. Scripps Co. (Group Owner).

Began Operation: August 7, 1995. Sale to Global Broadcasting Systems Inc. by Wilson Telecasters approved by FCC October 22, 1997 (Television Digest, Vol. 36:34). Global Broadcasting Systems filed for Chapter 11 bankruptcy; transfer to S. James Coopersmith, Trustee approved by FCC July 30, 1997. Sale to Shop At Home Inc. by Coopersmith approved by FCC February 20, 1998. Shop At Home Inc. became Summit America Television Inc. after The E. W. Scripps Co. acquired 70% interest October 31, 2002. Transfer to present owner by Summit America Television Inc. approved by FCC February 27, 2004.

Represented (sales): Roslin TV Sales.

Represented (legal): Baker & Hostetler LLP.

WRAY-TV BMPCT-960625KH GRANTED: 9/18/96



© 2005 Warren Communications News

Personnel:

Harold Rabinowitz, General Manger & Chief Engineer.

Rates: On request.

City of License: Wilson. **Station DMA:** Raleigh-Durham (Fayetteville), NC. **Rank:** 29.

Nielsen Data: Not available.

North Carolina — Winston-Salem-Greensboro-High Point

WXLV-DT

Ch. 29

Network Service: ABC.

Grantee: WXLV Licensee LLC, 10706 Beaver Dam Rd., Cockeysville, MD 21030.

Studio: 3500 Myer Lee Dr., Winston-Salem, NC 27101.

Mailing Address: 3500 Myer Lee Dr., Winston-Salem, NC 27101.

Phone: 336-722-4545. **Fax:** 336-723-8217.

E-mail: jpruitt@wxlv.sbgnet.com

Web Site: <http://www.abc45.com>

Technical Facilities: Channel No. 29 (560-566 MHz). Authorized power: 1000-kw max. visual. Antenna: 1890-ft above av. terrain, 1873-ft. above ground.

Latitude	35°	52'	03"
Longitude	79°	49'	26"

Note: Latitude and longitude coordinates shown are based on the North American Datum of 1927 (NAD 27) as currently required by the Mass Media Bureau of the FCC.

Ownership: Sinclair Broadcast Group Inc. (Group Owner).

Began Operation: April 1, 2002. Standard Definition. Operating under Special Temporary Authority at 750-kw max. visual.

Represented (sales): Millennium Sales & Marketing.

Personnel:

Beth Worsham, General Manager.

Dave Farshing, Sales Manger.

Zane Parnell, Chief Engineer.

Jeanette Pruitt, Program Director.

Belinda Reid, Accounting Manager.

Jay Paul, Production Manager.

John McDuffe, Traffic Manager.

City of License: Winston-Salem.

Station DMA: Greensboro-High Point-Winston Salem, NC. **Rank:** 48.

Nielsen Data: Not available.

North Carolina — Winston-Salem-Greensboro-High Point

WXLV-TV Ch. 45

Network Service: ABC.

Licensee: WXLV Licensee LLC, 10706 Beaver Dam Rd., Cockeysville, MD 21030.

Studio: 3500 Myer Lee Dr., Winston-Salem, NC 27101.

Mailing Address: 3500 Myer Lee Dr., Winston-Salem, NC 27101.

Phone: 336-722-4545. **Fax:** 336-723-8217.

E-mail: jpruitt@wxlv.sbgnet.com

Web Site: http://www.abc45.com

Technical Facilities: Channel No. 45 (656-662 MHz). Authorized power: 5000-kw visual. Antenna: 1959-ft above av. terrain, 738-ft. above ground, 3018-ft. above sea level.

Latitude 36° 22' 37"
Longitude 80° 22' 10"

Requests CP for change to 1900-ft above av. terrain, 1883-ft. above ground, 2621-ft. above sea level; lat. 35° 52' 03", long. 79° 49' 26", BPCT-20000728AED.

Transmitter: End of County Rd. 1172, King.

FCC Digital File Number: BPCDT-19991101ACF. (pending).

Note: Latitude and longitude coordinates shown are based on the North American Datum of 1927 (NAD 27) as currently required by the Mass Media Bureau of the FCC.

Satellite Earth Stations: AFC, Ku-band; Vertex, 4.5-meter KC-band; Comtech, 5-meter C-band; Standard Agile Omni, Scientific-Atlanta receivers.

LMA: Local marketing agreement with WUPN-TV (U), Greensboro-High Point & Winston-Salem.

Ownership: Sinclair Broadcast Group Inc. (Group Owner).

Began Operation: September 23, 1979. Sale to Act III Broadcasting by TVX Broadcast Group approved by FCC December 17, 1986. Sale to Sullivan Broadcasting Co. by Act III approved by FCC December 15, 1995. Transfer to present owner by Sullivan Broadcasting Co. approved by FCC December 10, 2001 (Television Digest, Vol. 38:9, 41:38).

Represented (sales): Millennium Sales & Marketing.

Represented (legal): Arter & Hadden LLP.

Represented (engineering): Lawrence Behr Associates Inc.

Personnel:

Beth Worsham, General Manager.

Bob Nemenz, Local Sales Manager.

Dave Farshing, Sales Manager.

Jeanette Pruitt, Program Coordinator.

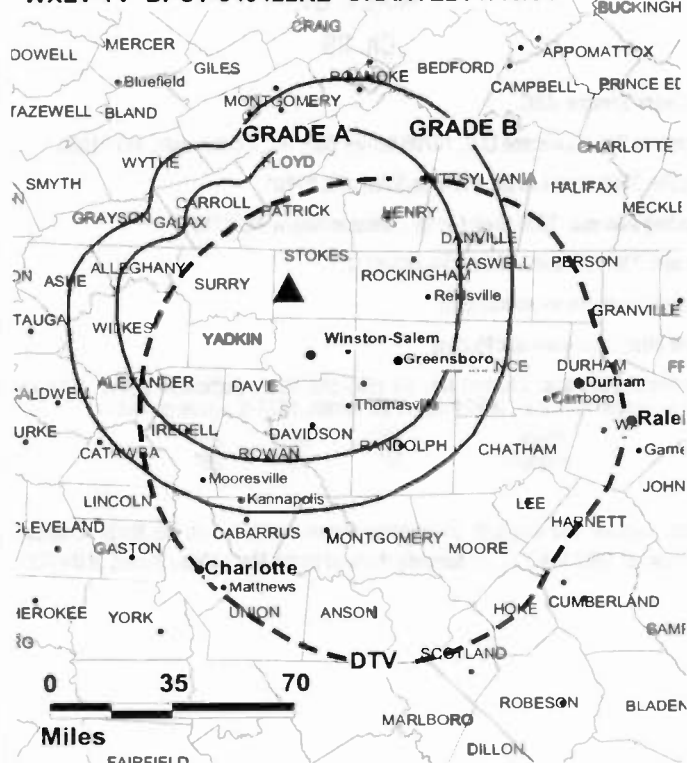
Belinda Reid, Accounting Manager.

Zane Parnell, Chief Engineer.

Jay Paul, Production Manager.

John McDuffe, Traffic Manager.

WXLV-TV BPCT-940422KE GRANTED: 7/18/84



© 2005 Warren Communications News

Rates: On request.

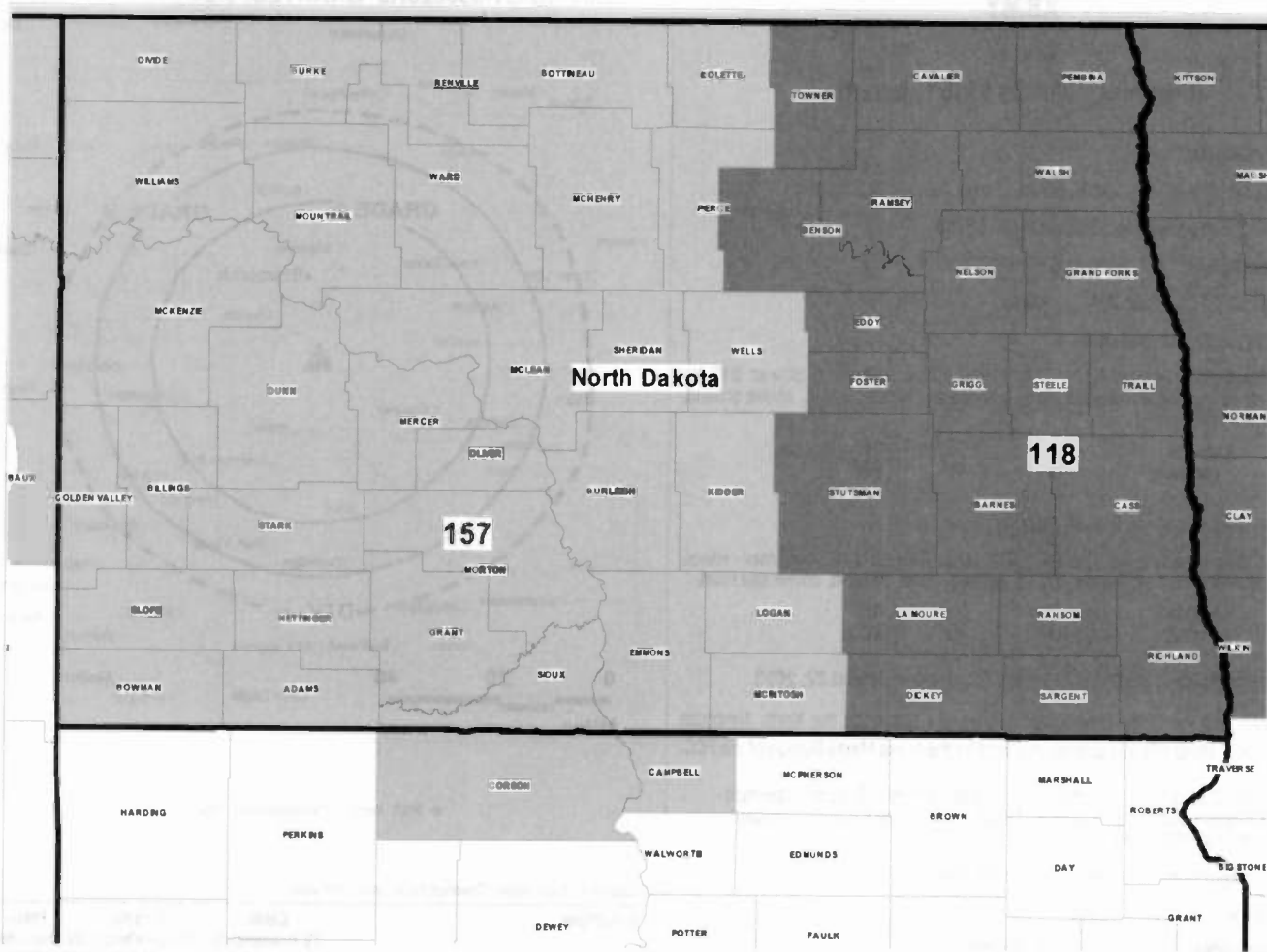
City of License: Winston-Salem.

Station DMA: Greensboro-High Point-Winston Salem, NC. **Rank:** 48.

Circulation © 2004 Nielsen. Coverage based on Nielsen study.

GrandTotal	Cable TV Households	Non-cable TV Households	Total TV Households
Estimated Station Totals *	456,640	235,920	692,560
Average Weekly Circulation (2004)	231,025	63,659	294,684
Average Daily Circulation (2004)			104,698
Station DMA Total	Cable TV Households	Non-cable TV Households	Total TV Households
Estimated Station Totals *	444,770	190,140	634,910
Average Weekly Circulation (2004)	227,320	59,130	286,450
Average Daily Circulation (2004)			102,280
Other DMA Total	Cable TV Households	Non-cable TV Households	Total TV Households
Estimated Station Totals *	11,870	45,780	57,650
Average Weekly Circulation (2004)	3,705	4,529	8,234
Average Daily Circulation (2004)			2,418

*Estimated station totals are sums of the Nielsen TV and Cable TV household estimates for each county in which the station registers viewing of more than 5% as per the Nielsen Survey Methods.



© 2005 Warren Communications News

MARKET	NIELSEN DMA TV HOUSEHOLDS	RANK
Fargo-Valley City, ND	235,490	118
Minot-Bismarck-Dickinson, ND	135,760	157

MARKET AREA COMMERCIAL STATIONS

KBRR (10); KJRR (7); KNRR-DT (15); KNRR (12); KVLV-TV (11); KVRR-DT (19); KVRR (15); KXJB-TV (4); WDAY-TV (6); WDAZ-DT (59); WDAZ-TV (8)
 KBMY (17); KFYZ-TV (5); KMCY (14); KMDT (10); KNDX (26); KQCD-TV (7); KUMV-TV (8); KXMA-TV (2); KXMB-DT (23); KXMB-TV (12); KXMC-TV (13); KXMD-TV (11); KXND (24)

North Dakota Digital Station Totals as of December 1, 2004

	VHF	UHF	TOTAL
Commercial Television	0	4	4
Educational Television	0	5	5
	0	9	9

North Dakota Analog Station Totals as of December 1, 2004

	VHF	UHF	TOTAL
Commercial Television	14	5	19
Educational Television	6	1	7
	20	6	26

KBMY

Ch. 17

(Operates satellite KMCY, Minot)

Network Service: ABC.

Licensee: KBMY-KMCY LLC, 101 N. 5th St., Fargo, ND 58102.

Studio: 3128 E. Broadway Ave., Bismarck, ND 58501.

Mailing Address: Box 7277, Bismarck, ND 58507-7277.

Phone: 701-223-1700. **Fax:** 701-258-0886.

E-mail: kndx@westdakotafox.com

Technical Facilities: Channel No. 17 (488-494 MHz). Authorized power: 510-kw max. visual, 90-kw aural. Antenna: 948-ft above av. terrain, 649-ft. above ground, 2869-ft. above sea level.

Latitude 46° 35' 11"
Longitude 100° 48' 20"

Transmitter: 2-mi. S & 4-mi. E of St. Anthony.

Digital Facilities: Channel No. 16 (482-488 MHz). Power: 1000-kw max. visual. Antenna: 965-ft above av. terrain, 627-ft. above ground, 2858-ft. above sea level.

Latitude 46° 35' 15"
Longitude 100° 48' 20"

FCC Digital File Number: BPCDT-19991028AEC. Granted: August 22, 2003.

Note: Latitude and longitude coordinates shown are based on the North American Datum of 1927 (NAD 27) as currently required by the Mass Media Bureau of the FCC.

Satellite Earth Stations: Transmitter RCA; Harris, 3-meter C-band; Scientific-Atlanta, 4.6-meter Ku-band; Scientific-Atlanta, 4.6-meter C-band; Standard Communications, M/A-Com receivers.

Ownership: Forum Communications Co. (Group Owner).

Began Operation: March 31, 1985.

Represented (sales): Millenium Sales & Marketing.

Represented (legal): Wiley, Rein & Fielding.

Personnel:

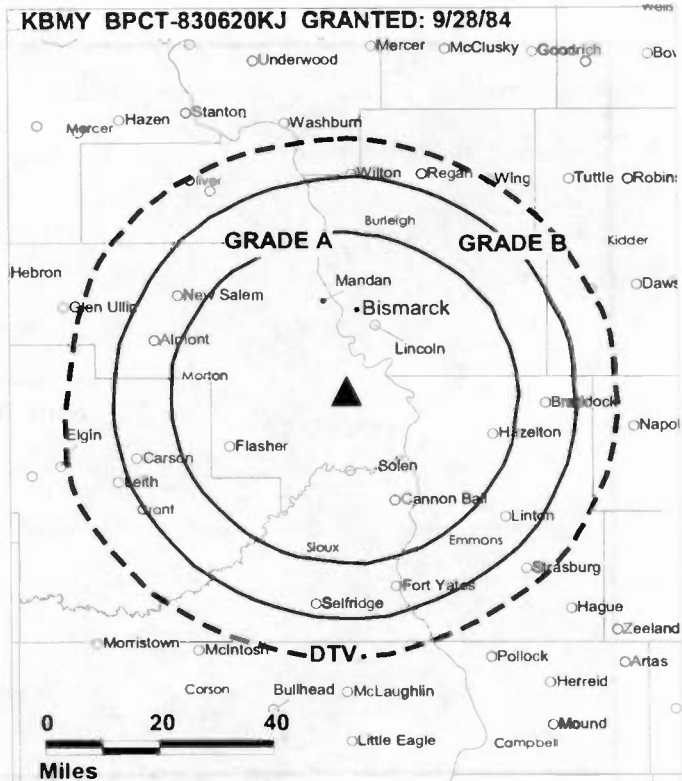
Kent Lein, General Manager.

Tony Krukenberg, Chief Engineer.

Susan Eider, Program & Promotion Director.

Rates: On request.

City of License: Bismarck. **Station DMA:** Minot-Bismarck-Dickinson, ND. **Rank:** 157.



© 2005 Warren Communications News

Circulation © 2004 Nielsen. Coverage based on Nielsen study.

GrandTotal	Cable TV Households	Non-cable TV Households	Total TV Households
Estimated Station Totals *	35,200	16,970	52,170
Average Weekly Circulation (2004)	17,998	7,609	25,607
Average Daily Circulation (2004)			8,705
Station DMA Total	Cable TV Households	Non-cable TV Households	Total TV Households
Estimated Station Totals *	35,200	16,970	52,170
Average Weekly Circulation (2004)	17,998	7,609	25,607
Average Daily Circulation (2004)			8,705

*Estimated station totals are sums of the Nielsen TV and Cable TV household estimates for each county in which the station registers viewing of more than 5% as per the Nielsen Survey Methods.

KFYR-TV

Ch. 5

(Operates satellites KQCD-TV, Dickinson; KUMV-TV, Williston; KMOT, Minot)

Network Service: NBC.

Licensee: North Dakota Television License Sub LLC, 405 Park Ave., Suite 702, New York, NY 10022-4405.

Studio: 200 N. 4th St., Bismarck, ND 58501.

Mailing Address: Box 1738, Bismarck, ND 58502.

Phone: 701-255-5757. **Fax:** 701-255-8220.

E-mail: kfyrtv@kfyrtv.com

Web Site: http://www.kfyrtv.com

Technical Facilities: Channel No. 5 (76-82 MHz). Authorized power: 100-kw visual, 13.5-kw aural. Antenna: 1402-ft above av. terrain, 1101-ft. above ground, 3373-ft. above sea level.

Latitude 46° 36' 17"
Longitude 100° 48' 30"

Transmitter: 12-mi. S of city.

Digital Facilities: Channel No. 31 (572-578 MHz). Power: 107-kw max. visual. Antenna: 882-ft above av. terrain, 499-ft. above ground.

Latitude 46° 36' 20"
Longitude 100° 48' 22"

FCC Digital File Number: BPCDT-19991015AAX. Granted: February 23, 2000.

Note: Latitude and longitude coordinates shown are based on the North American Datum of 1927 (NAD 27) as currently required by the Mass Media Bureau of the FCC.

Multichannel TV Sound: Stereo only.

Satellite Earth Stations: Transmitter RCA; Simulsat, KC-band; Harris, 3-meter C-band; GE, 6-meter Ku-band; Standard Components, Scientific-Atlanta, Harris, Comsat receivers.

AM Affiliate: KFYZ, 5-kw, 550 kHz.

FM Affiliate: KYYY, 100-kw, 92.9 MHz (No. 225), 1402-ft.

News Services: Sports News Satellite, NBC News Channel, AP, Agri-Data.

Ownership: North Dakota Television LLC (Group Owner).

Began Operation: December 19, 1953. Sale to present owner by Smith Broadcasting Group Inc. approved by FCC October 8, 2002. Sale to Smith Broadcasting Group Inc. by Sunrise Television Partners LP approved by FCC May 20, 2002.

Represented (sales): Blair Television.

Represented (legal): Hogan & Hartson LLP.

Represented (engineering): Denny & Associates PC.

Personnel:

Holly Stewart, General Manager.

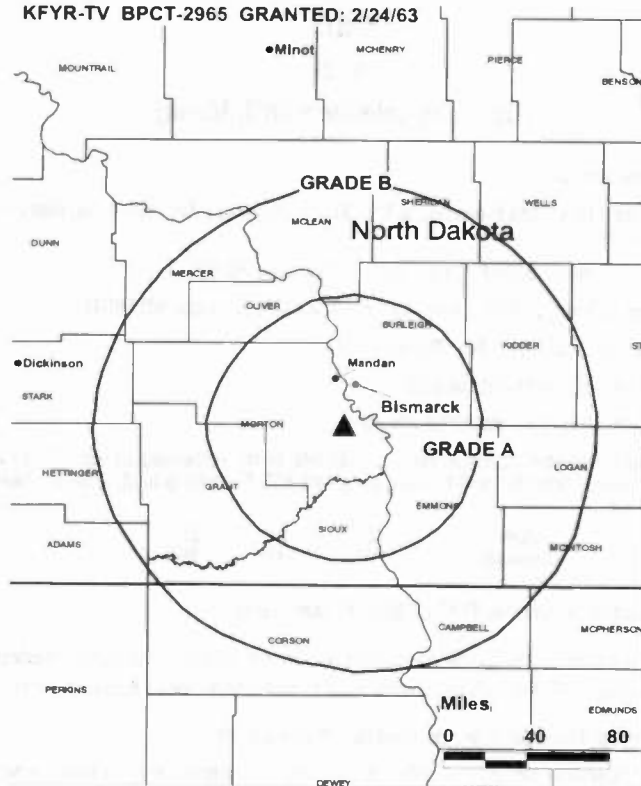
LuWanna Ondracek, Promotion Director.

Kathy Scherr, Traffic Manager.

Jim Sande, Operations & Programming Manager.

Barry Schumaier, General Sales Manager.

KFYR-TV BPCT-2965 GRANTED: 2/24/63



Dick Heidt, News Director.

Rich Beierle, Chief Engineer.

Tom Hertz, Business Manager.

Highest 30 Sec. Rate: \$500.

City of License: Bismarck. **Station DMA:** Minot-Bismarck-Dickinson, ND. **Rank:** 157.

Circulation © 2004 Nielsen. Coverage based on Nielsen study.

GrandTotal	Cable TV Households	Non-cable TV Households	Total TV Households
Estimated Station Totals *	40,830	24,360	65,190
Average Weekly Circulation (2004)	29,978	12,346	42,324
Average Daily Circulation (2004)			27,518
Station DMA Total	Cable TV Households	Non-cable TV Households	Total TV Households
Estimated Station Totals *	35,590	19,420	55,010
Average Weekly Circulation (2004)	29,016	11,886	40,902
Average Daily Circulation (2004)			27,043
Other DMA Total	Cable TV Households	Non-cable TV Households	Total TV Households
Estimated Station Totals *	5,240	4,940	10,180
Average Weekly Circulation (2004)	962	460	1,422
Average Daily Circulation (2004)			475

*Estimated station totals are sums of the Nielsen TV and Cable TV household estimates for each county in which the station registers viewing of more than 5% as per the Nielsen Survey Methods.

KNDX
Ch. 26
(Operates satellite KXND, Minot)

Network Service: FOX.

Licensee: Prime Cities Broadcasting Inc., 3130 E. Broadway Ave., Box 4026, Bismarck, ND 58502.

Studio: Box 4026, 3130 E. Broadway Ave., Bismarck, ND 58501.

Mailing Address: 3130 E. Broadway Ave., Box 4026, Bismarck, ND 58501.

Phone: 701-355-0026. **Fax:** 701-250-7244.

E-mail: kndx@westdakotafox.com

Web Site: http://www.westdakotafox.com

Technical Facilities: Channel No. 26 (542-548 MHz). Authorized power: 737.9-kw max. visual. Antenna: 984-ft above av. terrain, 663-ft. above ground, 2884-ft. above sea level.

Latitude	46°	35'	23"
Longitude	100°	47'	39"

Transmitter: Section 18, T135N, R80W, Morton County.

Note: Latitude and longitude coordinates shown are based on the North American Datum of 1927 (NAD 27) as currently required by the Mass Media Bureau of the FCC.

Ownership: Prime Cities Broadcasting Inc. (Group Owner).

Began Operation: November 7, 1999. Assignment to present owner by KT Broadcasting Inc. approved by FCC June 8, 1999.

Represented (sales): Millennium Sales & Marketing.

Represented (legal): Borsari & Paxson.

Personnel:

Bill Knobler, General Manager.

Jessie Wald, Promotion Director.

Gail Reisenquer, Production Manager & Creative Services Director.

Terri Benson, General & Local Sales Manager.

Tony Kruckenberg, Chief Engineer.

Harold Heit, Business Manager.

Jennifer Taylor, Program Director & Traffic Manager.

Highest 30 Sec. Rate: \$300.

City of License: Bismarck. **Station DMA:** Minot-Bismarck-Dickinson, ND. **Rank:** 157.

Circulation © 2004 Nielsen. Coverage based on Nielsen study.

GrandTotal	Cable TV Households	Non-cable TV Households	Total TV Households
Estimated Station Totals *	39,400	17,100	56,500
Average Weekly Circulation (2004)	15,395	6,374	21,769
Average Daily Circulation (2004)			6,660

Station DMA Total	Cable TV Households	Non-cable TV Households	Total TV Households
Estimated Station Totals *	39,400	17,100	56,500
Average Weekly Circulation (2004)	15,395	6,374	21,769
Average Daily Circulation (2004)			6,660

*Estimated station totals are sums of the Nielsen TV and Cable TV household estimates for each county in which the station registers viewing of more than 5% as per the Nielsen Survey Methods.

KXMB-DT

Ch. 23

Network Service: CBS.

Licensee: Reiten Television Inc., 1811 N. 15th St., Box 1617, Bismarck, ND 58501.

Studio: 1811 N. 15th St., Box 1617, Bismarck, ND 58501.

Mailing Address: 1811 N. 15th St., Box 1617, Bismarck, ND 58502-1617.

Phone: 701-223-9197. **Fax:** 701-223-3320.

E-mail: rhefty@kxnet.com

Web Site: <http://www.kxmb.com>

Technical Facilities: Channel No. 23 (524-530 MHz). Authorized power: 575-kw max. visual. Antenna: 1594-ft above av. terrain, 1240-ft. above ground.

Latitude	46°	35'	23"
Longitude	100°	48'	20"

Holds CP for change to 100-kw max. visual, 1286-ft above av. terrain, 968-ft. above ground, 3189-ft. above sea level; lat. 46° 35' 23", long. 100° 48' 02", BMPCDT-20020305AAA.

Note: Latitude and longitude coordinates shown are based on the North American Datum of 1927 (NAD 27) as currently required by the Mass Media Bureau of the FCC.

Ownership: Reiten Television (Group Owner).

Began Operation: March 18, 2002. High Definition.

Personnel:

Tim Reiten, General Manager.

Kathy Nagel, Traffic Manager.

Julia Bernhardt, General Sales Manager.

Cathy Vix, Local Sales Manager.

David Lenartz, Corporate Local Sales Manager.

Jayette Wood, National & Regional Sales Manager.

Jeff Nelson, News Director.

Recky Hefty, Chief Engineer.

Jeanine Rambough, Program, Promotion, Production & Special Events Director.

City of License: Bismarck. **Station DMA:** Minot-Bismarck-Dickinson, ND. **Rank:** 157.

Nielsen Data: Not available.

KXMB-TV
Ch. 12
(Satellite of KXMC, Minot)

Network Service: CBS.

Licensee: Reiten Television Co. Inc., 1811 N. 15th St., Box 1617, Bismarck, ND 58501.

Studio: 1811 N. 15th St., Bismarck, ND 58501.

Mailing Address: Box 1617, Bismarck, ND 58501.

Phone: 701-223-9197. Fax: 701-223-3320.

E-mail: kxmbtv@kxnet.com

Web Site: http://www.kxmb.com

Technical Facilities: Channel No. 12 (204-210 MHz). Authorized power: 316-kw visual, 31.6-kw aural. Antenna: 1580-ft above av. terrain, 1204-ft. above ground, 3449-ft. above sea level.

Latitude	46°	35'	17"
Longitude	100°	48'	26"

Transmitter: 5-mi. E & 2-mi. S of St. Anthony.

Digital Facilities: Channel No. 23 (524-530 MHz). Power: 575-kw max. visual. Antenna: 1594-ft above av. terrain, 1240-ft. above ground.

Latitude	46°	35'	23"
Longitude	100°	48'	20"

Note: Latitude and longitude coordinates shown are based on the North American Datum of 1927 (NAD 27) as currently required by the Mass Media Bureau of the FCC.

News Services: CBS Newspath, AP.

Ownership: Reiten Television (Group Owner).

Began Operation: November 19, 1955. Sale to present owner by KXJB-TV, Valley City-Fargo approved by FCC January 27, 1971 (Television Digest, Vol. 11:5).

Represented (legal): Shaw Pittman.

Personnel:

Tim Reiten, General Manager.

Kathy Nagel, Traffic Manager.

Julie Bernhardt, General Sales Manager.

David Lenertz, Corporate Local Sales Manager.

Cathy Vix, Local Sales Manager.

Jayette Wood, Natl. & Regional Sales Manager.

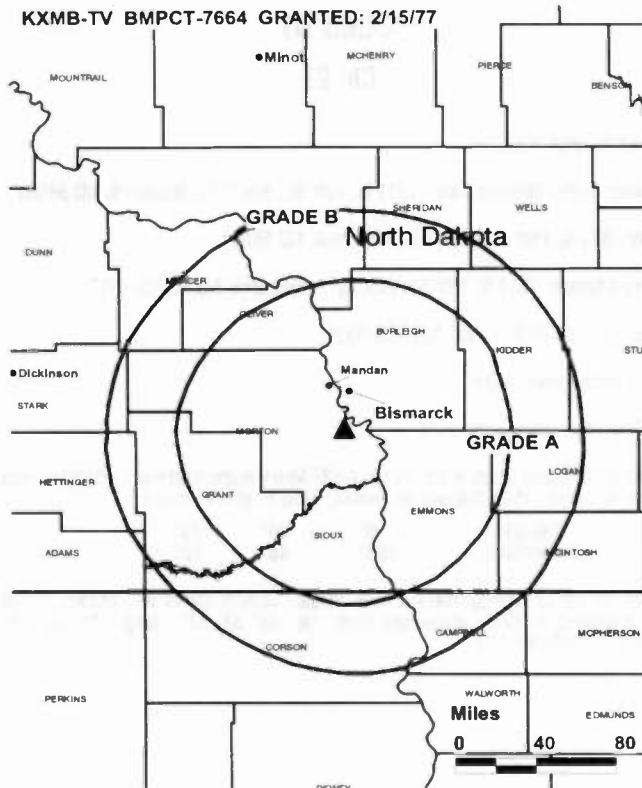
Jeff Nelson, News Director.

Rocky Hetty, Chief Engineer.

Jeanine Rambough, Program, Promotion Dir, Production Mgr & Special Events.

Rates: On request.

KXMB-TV BMPCT-7664 GRANTED: 2/15/77



© 2005 Warren Communications News

City of License: Bismarck. Station DMA: Minot-Bismarck-Dickinson, ND. Rank: 157.

Circulation © 2004 Nielsen. Coverage based on Nielsen study.

GrandTotal	Cable TV Households	Non-cable TV Households	Total TV Households
Estimated Station Totals *	35,230	17,250	52,480
Average Weekly Circulation (2004)	23,690	11,042	34,732
Average Daily Circulation (2004)			18,880
Station DMA Total	Cable TV Households	Non-cable TV Households	Total TV Households
Estimated Station Totals *	33,990	17,250	51,240
Average Weekly Circulation (2004)	23,275	11,042	34,317
Average Daily Circulation (2004)			18,769
Other DMA Total	Cable TV Households	Non-cable TV Households	Total TV Households
Estimated Station Totals *	1,240	0	1,240
Average Weekly Circulation (2004)	415	0	415
Average Daily Circulation (2004)			111

*Estimated station totals are sums of the Nielsen TV and Cable TV household estimates for each county in which the station registers viewing of more than 5% as per the Nielsen Survey Methods.

North Dakota — Devils Lake

WDAZ-DT
Ch. 59

Network Service: ABC.

Licensee: Forum Communications Co., 301 S. 8th St., Fargo, ND 58103.

Studio: 2220 S. Washington, Grand Forks, ND 58201.

Mailing Address: 2220 S. Washington, Grand Forks, ND 58201.

Phone: 701-775-2511. **Fax:** 701-746-8565.

E-mail: bkerr@wdaz.com

Web Site: <http://www.wdaz.com>

Technical Facilities: Channel No. 59 (740-746 MHz). Authorized power: 100-kw max. visual. Antenna: 1276-ft above av. terrain, 1188-ft. above ground.

Latitude	48°	08'	18"
Longitude	97°	59'	35"

Note: Latitude and longitude coordinates shown are based on the North American Datum of 1927 (NAD 27) as currently required by the Mass Media Bureau of the FCC.

Ownership: Forum Communications Co. (Group Owner).

Began Operation: Station operating; no on-air date.

Represented (sales): Continental Television Sales.

Personnel:

Robert Kerr, General Manager.

Rob Horken, Sales Manager.

Erad Durick, Sales Associate.

Scott Nordin, Sales Associate.

Mike Brue, News Director.

Jeff Awes, Chief Engineer.

Angela Cary, Creative Services & Promotion Director.

Mike Derman, Post-production Director.

Jodi Mishler, Traffic Manager.

Jim L. Johnson, Technical Director.

City of License: Devils Lake. **Station DMA:** Fargo-Valley City, ND. **Rank:** 118.

Nielsen Data: Not available.

WDAZ-TV
Ch. 8
(Satellite of WDAZ, Fargo)

Network Service: ABC.

Licensee: Forum Communications Co., 301 S. 8th St., Fargo, ND 58108.

Studio: 2220 S. Washington, Grand Forks, ND 58201.

Mailing Address: 2220 S. Washington, Grand Forks, ND 58201.

Phone: 701-775-2511. **Fax:** 701-746-8565.

E-mail: bkerr@wdaz.com

Web Site: http://www.wdaz.com

Technical Facilities: Channel No. 8 (180-186 MHz). Authorized power: 316-kw visual, 50-kw aural. Antenna: 1480-ft above av. terrain, 1461-ft. above ground, 2982-ft. above sea level.

Latitude 48° 08' 24"
 Longitude 97° 59' 38"

Transmitter: 9-mi. N of Petersburg.

Digital Facilities: Channel No. 59 (740-746 MHz). Power: 100-kw max. visual. Antenna: 1276-ft above av. terrain, 1188-ft. above ground.

Latitude 48° 08' 18"
 Longitude 97° 59' 35"

FCC Digital File Number: BPCDT-19991028AEF. Granted: February 12, 2001.

Note: Latitude and longitude coordinates shown are based on the North American Datum of 1927 (NAD 27) as currently required by the Mass Media Bureau of the FCC.

Satellite Earth Stations: Vertex, 4.5-meter Ku-band; Harris, 4.5-meter C-band; Microdyne, Harris receivers.

News Service: AP.

Ownership: Forum Communications Co. (Group Owner).

Began Operation: February 8, 1967.

Represented (sales): Continental Television Sales.

Represented (legal): Wiley, Rein & Fielding.

Personnel:

Robert Kerr, General Manager.

Rob Horken, Sales Manager.

Brad Durick, Sales Associate.

Don Anderson, Sales Associate.

Mike Brue, News Director.

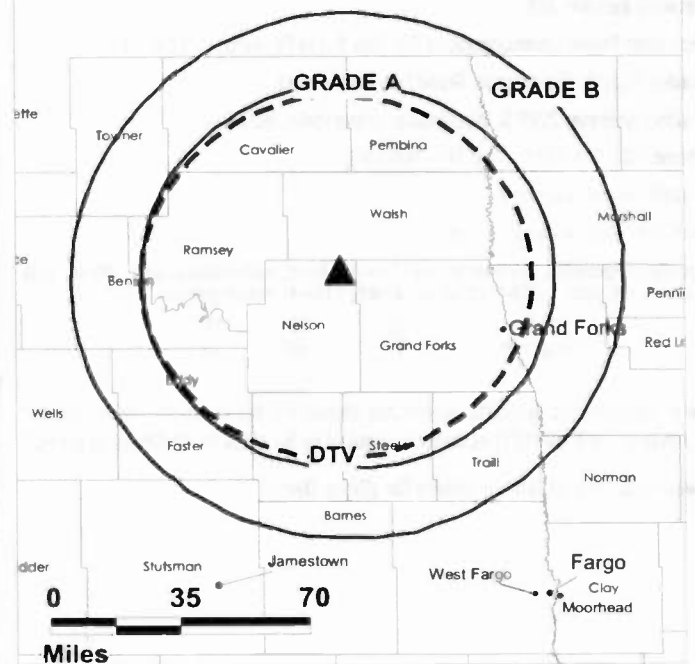
Jeff Awes, Chief Engineer.

Angela Cary, Promotion & Creative Services Director.

Mike Derman, Production Manager.

Jodi Mishler, Traffic Manager.

WDAZ-TV BPCT-3442 GRANTED: 4/20/66



© 2005 Warren Communications News

Jim L. Johnson, Technical Director.

Rates: On request.

City of License: Devils Lake. **Station DMA:** Fargo-Valley City, ND. **Rank:** 118.

Circulation © 2004 Nielsen. Coverage based on Nielsen study.

GrandTotal	Cable TV Households	Non-cable TV Households	Total TV Households
Estimated Station Totals *	52,560	26,930	79,490
Average Weekly Circulation (2004)	36,462	14,119	50,581
Average Daily Circulation (2004)			29,086
Station DMA Total	Cable TV Households	Non-cable TV Households	Total TV Households
Estimated Station Totals *	49,700	25,970	75,670
Average Weekly Circulation (2004)	36,111	13,875	49,986
Average Daily Circulation (2004)			28,936
Other DMA Total	Cable TV Households	Non-cable TV Households	Total TV Households
Estimated Station Totals *	2,860	960	3,820
Average Weekly Circulation (2004)	351	244	595
Average Daily Circulation (2004)			150

*Estimated station totals are sums of the Nielsen TV and Cable TV household estimates for each county in which the station registers viewing of more than 5% as per the Nielsen Survey Methods.

KQCD-TV
Ch. 7
(Satellite of KFYP-TV, Bismarck)

Network Service: NBC.

Licensee: North Dakota Television License Sub LLC, 405 Park Ave., Suite 702, New York, NY 10022-4405.

Studio: 373 21st St. E, Dickinson, ND 58601.

Mailing Address: 373 21st St. E, Dickinson, ND 58501.

Phone: 701-483-7777. **Fax:** 701-483-8231.

E-mail: news@kqcd.com

Web Site: http://www.kqcd.com

Technical Facilities: Channel No. 7 (174-180 MHz). Authorized power: 316-kw visual. Antenna: 732-ft above av. terrain, 3284-ft. above sea level.

Latitude 46° 56' 49"
 Longitude 102° 59' 17"

Transmitter: 10.5-mi. WNW of Dickinson.

Digital Facilities: Channel No. 18 (494-500 MHz). Power: 125-kw max. visual. Antenna: 571-ft above av. terrain, 486-ft. above ground.

Latitude 46° 56' 53"
 Longitude 102° 59' 25"

FCC Digital File Number: BPCDT-19991015ABD. Granted: February 23, 2000.

Note: Latitude and longitude coordinates shown are based on the North American Datum of 1927 (NAD 27) as currently required by the Mass Media Bureau of the FCC.

Multichannel TV Sound: Stereo only.

Satellite Earth Station: Transmitter RCA; Harris, 4.6-meter Ku-band; Standard Communications receivers.

News Services: Sports News Satellite, NBC News Channel, AP, Agri-Data.

Ownership: North Dakota Television LLC (Group Owner).

Began Operation: July 28, 1980. Sale to present owner by Smith Broadcasting Group Inc. approved by FCC October 8, 2002. Sale to Smith Broadcasting Group Inc. by Sunrise Television Partners LP approved by FCC February 28, 2002.

Represented (sales): Blair Television.

Represented (legal): Hogan & Hartson LLP.

Represented (engineering): Denny & Associates PC.

Personnel:

Holly Steuart, General Manager.

LuWanna Ondracek, Promotion Director.

Kathy Scherr, Traffic Manager.

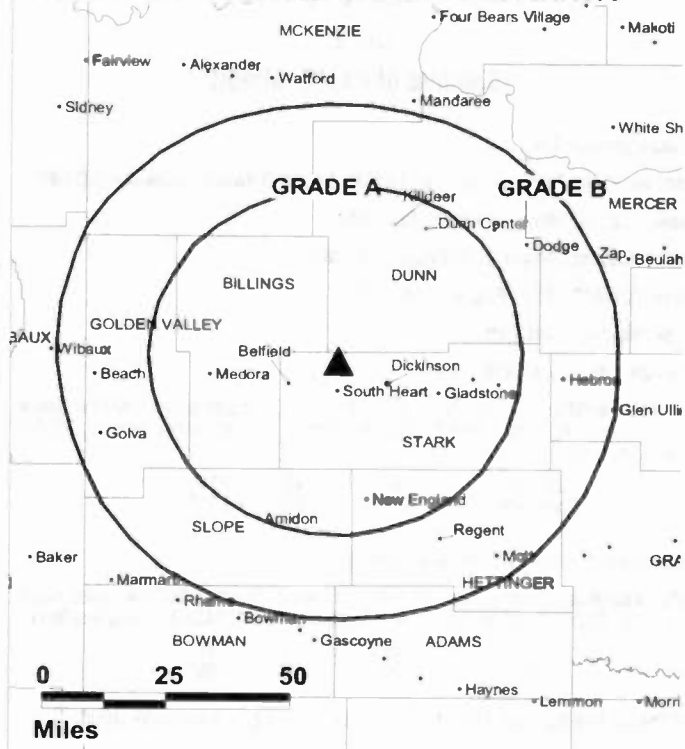
Jim Sande, Operations & Programming Manager.

Barry Schumaler, General Sales Manager.

Dick Heldt, News Director.

Rich Beierle, Chief Engineer.

KQCD-TV BMPCT-19781024KE GRANTED: 5/1/1979



Tom Hertz, Business Manager.

Rates: On request.

City of License: Dickinson. **Station DMA:** Minot-Bismarck-Dickinson, ND. **Rank:** 157.

Circulation © 2004 Nielsen. Coverage based on Nielsen study.

GrandTotal	Cable TV Households	Non-cable TV Households	Total TV Households
Estimated Station Totals *	6,750	5,360	12,110
Average Weekly Circulation (2004)	5,590	2,464	8,054
Average Daily Circulation (2004)			5,219
Station OMA Total	Cable TV Households	Non-cable TV Households	Total TV Households
Estimated Station Totals *	6,210	4,830	11,040
Average Weekly Circulation (2004)	5,298	2,424	7,722
Average Daily Circulation (2004)			5,087
Other OMA Total	Cable TV Households	Non-cable TV Households	Total TV Households
Estimated Station Totals *	540	530	1,070
Average Weekly Circulation (2004)	292	40	332
Average Daily Circulation (2004)			132

*Estimated station totals are sums of the Nielsen TV and Cable TV household estimates for each county in which the station registers viewing of more than 5% as per the Nielsen Survey Methods

KXMA-TV
Ch. 2
(Satellite of KXMC, Minot)

Network Service: CBS.

Licensee: Reiten Television Co. Inc., 1625 W. Villard, Drawer B, Dickinson, ND 58601.

Studio: 1625 W. Villard, Dickinson, ND 58601.

Mailing Address: Drawer B, Dickinson, ND 58602.

Phone: 701-483-1400. **Fax:** 701-483-1401.

E-mail: treiton@kxnet.com

Web Site: http://www.kxma.com

Technical Facilities: Channel No. 2 (54-60 MHz). Authorized power: 100-kw visual, 10-kw aural. Antenna: 840-ft above av. terrain, 621-ft. above ground, 3556-ft. above sea level.

Latitude 46° 43' 30.15"
 Longitude 102° 54' 58.16"

Transmitter: 10.5-mi. S, 6-mi. W of Dickinson.

Digital Facilities: Channel No. 19 (500-506 MHz). Power: 1000-kw max. visual. Antenna: 932-ft above av. terrain, 659-ft. above ground, 3438-ft. above sea level.

Latitude 46° 43' 31"
 Longitude 102° 55' 00"

FCC Digital File Number: BPCDT-20000501ABX. Granted: January 05, 2004.

Note: Latitude and longitude coordinates shown are based on the North American Datum of 1927 (NAD 27) as currently required by the Mass Media Bureau of the FCC.

News Service: AP.

Ownership: Reiten Television (Group Owner).

Began Operation: October 15, 1956. Sale to present owner by Northern Plains Broadcasting Group approved by FCC December 4, 1984. Sale to Northern Plains Broadcasting Group by Stanley Deck approved by FCC April 22, 1983. Sale to Deck by Dickinson Radio Association, increasing Stanley Deck's holdings from 5% to 99%, approved by FCC October 25, 1966 (Television Digest, Vol. 6:44).

Represented (sales): Reiten Television.

Represented (legal): Shaw Pittman.

Personnel:

Tim Reiten, President & General Manager.

Mark Enderle, Production Manager & Creative Services Director.

Mary Jane Messmer, Traffic Manager.

Darren Lenertz, Corporate Local Sales Manager.

Cathy Vix, Local Sales Manager.

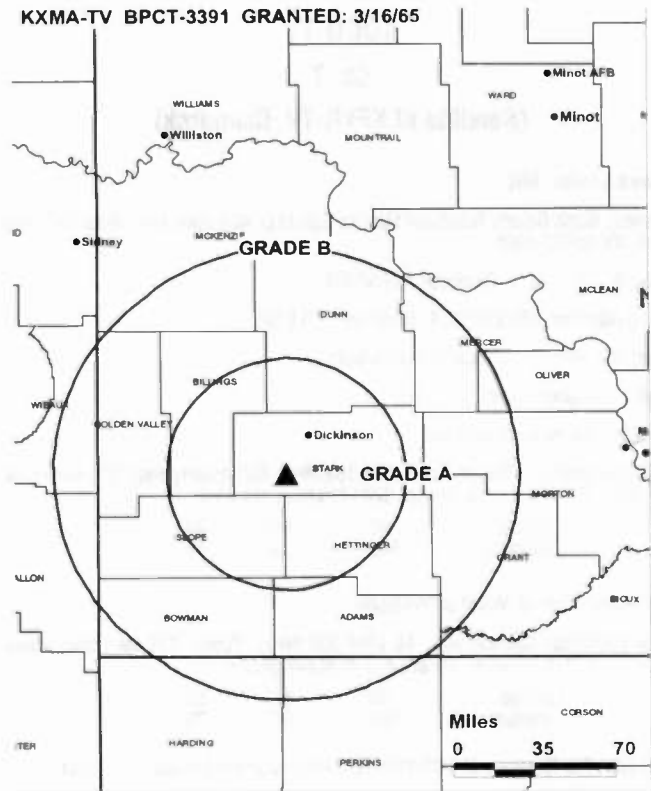
Julie Bernhardt, National & Regional Sales Manager.

Jeff Nelson, News Director.

Rocky Hefty, Chief Engineer.

Bill Kohler, Assistant Engineer.

KXMA-TV BPCT-3391 GRANTED: 3/16/65



© 2005 Warren Communications News

Highest 30 Sec. Rate: \$35.

City of License: Dickinson. **Station DMA:** Minot-Bismarck-Dickinson, ND. **Rank:** 157.

Circulation © 2004 Nielsen. Coverage based on Nielsen study.

GrandTotal	Cable TV Households	Non-cable TV Households	Total TV Households
Estimated Station Totals *	6,750	3,810	10,560
Average Weekly Circulation (2004)	4,596	1,783	6,379
Average Daily Circulation (2004)			3,012
Station DMA Total	Cable TV Households	Non-cable TV Households	Total TV Households
Estimated Station Totals *	6,210	3,810	10,020
Average Weekly Circulation (2004)	4,321	1,783	6,104
Average Daily Circulation (2004)			2,962
Other DMA Total	Cable TV Households	Non-cable TV Households	Total TV Households
Estimated Station Totals *	540	0	540
Average Weekly Circulation (2004)	275	0	275
Average Daily Circulation (2004)			50

*Estimated station totals are sums of the Nielsen TV and Cable TV household estimates for each county in which the station registers viewing of more than 5% as per the Nielsen Survey Methods.

WDAY-TV

Ch. 6

(Operates satellite WDAY, Devils Lake)

Network Service: ABC.

Licensee: Forum Communications Co., 301 8th St. S, Fargo, ND 58103.

Studio: 301 8th St. S, Fargo, ND 58103.

Mailing Address: Box 2466, Fargo, ND 58108.

Phone: 701-237-6500. **Fax:** 701-241-5368.

E-mail: mprather@wday.com

Web Site: http://www.wday.com

Technical Facilities: Channel No. 6 (82-88 MHz). Authorized power: 100-kw visual, 11.2-kw aural. Antenna: 1150-ft above av. terrain, 1206-ft. above ground, 2152-ft. above sea level.

Latitude 47° 00' 43"
Longitude 97° 11' 58"

Transmitter: 1-mi. E of Ardena.

Digital Facilities: Channel No. 21 (512-518 MHz). Power: 1000-kw max. visual. Antenna: 1168-ft above av. terrain, 1181-ft. above ground.

Latitude 47° 00' 28"
Longitude 97° 12' 02"

FCC Digital File Number: BPCDT-19991028ABK. Granted: November 26, 2001.

Note: Latitude and longitude coordinates shown are based on the North American Datum of 1927 (NAD 27) as currently required by the Mass Media Bureau of the FCC.

Satellite Earth Stations: Transmitter Harris; Microdyne, 7-meter C-band; Andrew, 7-meter C-band; Vertex, 4.5-meter Ku-band; Andrew, 4.5-meter C-band; Standard Communications, Microdyne, Andrew receivers.

AM Affiliate: WDAY, 5-kw, 970 kHz.

News Services: Conus, AP.

Ownership: Forum Communications Co. (Group Owner).

Began Operation: June 1, 1953. Sale of remaining 55.56% interest to Fargo Forum (owned by the Black family) by E. C. & Marie E. Reineke approved by FCC July 20, 1960 by FCC (Television Digest, Vol. 16:31).

Represented (sales): Continental Television Sales.

Represented (legal): Wiley, Rein & Fielding.

Personnel:

William C. Marcil, President.

Mark Prather, General Manager.

Susan Eider, Operations Manager.

Carol Anhorn, General Sales Manager.

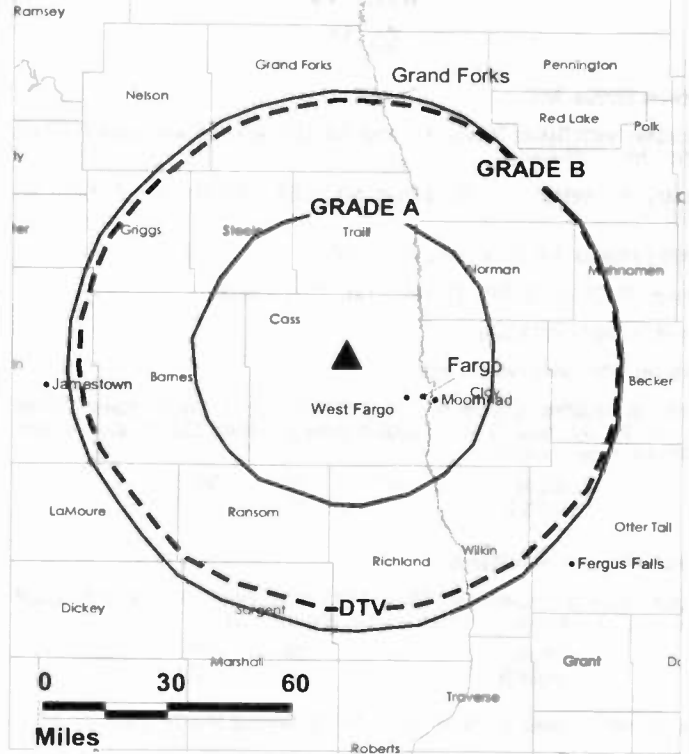
Al Aamodt, News Director.

Tom Thompson, Chief Engineer.

Bonnie Reberg, Business Manager.

Dave Wee, Promotion Director.

WDAY-TV BPCT-840726KF GRANTED: 1/15/85



© 2005 Warren Communications News

Bernie Just, Traffic Manager.

Rates: On request.

City of License: Fargo. **Station DMA:** Fargo-Valley City, ND. **Rank:** 118.

Circulation © 2004 Nielsen. Coverage based on Nielsen study.

GrandTotal	Cable TV Households	Non-cable TV Households	Total TV Households
Estimated Station Totals *	92,570	68,380	160,950
Average Weekly Circulation (2004)	63,801	36,948	100,749
Average Daily Circulation (2004)			53,241
Station DMA Total	Cable TV Households	Non-cable TV Households	Total TV Households
Estimated Station Totals *	91,140	68,380	159,520
Average Weekly Circulation (2004)	63,652	36,948	100,600
Average Daily Circulation (2004)			53,215
Other DMA Total	Cable TV Households	Non-cable TV Households	Total TV Households
Estimated Station Totals *	1,430	0	1,430
Average Weekly Circulation (2004)	149	0	149
Average Daily Circulation (2004)			26

*Estimated station totals are sums of the Nielsen TV and Cable TV household estimates for each county in which the station registers viewing of more than 5% as per the Nielsen Survey Methods.

North Dakota — Fargo-Grand Forks

KVLY-TV Ch. 11

Network Service: NBC.

Licensee: North Dakota Television License Sub LLC, 405 Park Ave., Suite 702, New York, NY 10022-4405.

Studios: 600 DeMers Ave., Grand Forks, ND 58208; 1350 21st Ave. S., Fargo, ND 58103.

Mailing Address: Box 1878, Fargo, ND 58107.

Phone: 701-237-5211; 701-772-3481. Fax: 701-237-5396.

E-mail: mail@kvlytv11.com

Web Site: http://www.kvlytv11.com

Technical Facilities: Channel No. 11 (198-204 MHz). Authorized power: 304-kw visual, 45.7-kw aural. Antenna: 2000-ft above av. terrain, 2063-ft. above ground, 3058-ft. above sea level.

Latitude 47° 20' 36"
Longitude 97° 17' 17"

Transmitter: 3-mi. W of Blanchard.

Digital Facilities: Channel No. 58 (734-740 MHz). Power: 389-kw max. visual. Antenna: 981-ft above av. terrain, 1001-ft. above ground.

Latitude 47° 20' 32"
Longitude 97° 17' 20"

FCC Digital File Number: BPCDT-19991015AAS. Granted: May 28, 2004.

Note: Latitude and longitude coordinates shown are based on the North American Datum of 1927 (NAD 27) as currently required by the Mass Media Bureau of the FCC.

Multichannel TV Sound: Stereo only.

Satellite Earth Stations: Transmitter RCA; RCA, 4.5-meter Ku-band; Harris, 6.1-meter C-band; Standard Components, M/A-Com, Harris receivers.

News Services: NBC News Channel, AP.

Ownership: North Dakota Television LLC (Group Owner).

Began Operation: October 11, 1959. Sale to present owner by Smith Broadcasting Group Inc. approved by FCC October 8, 2002. Sale to Smith Broadcasting Group Inc. by Sunrise Television Partners LP approved by FCC February 28, 2002. Transfer of control to Smith Broadcasting Partners LP approved by FCC July 12, 2000; equity interest retained by Sunrise Television Partners LP. Sale to Sunrise Television Partners LP by Meyer Broadcasting Co. approved by FCC August 13, 1998. Sale to Meyer Broadcasting Co. from Spokane Television approved by FCC January 20, 1995. Sale to Spokane Television approved by FCC December 23, 1968 (Television Digest, Vol. 9:4). Sale of control to Natco by Polaris Corp. approved by FCC September 23, 1966 (Vol. 5:51; 6:39, 40). Sale of control to Polaris by North Dakota Broadcasting approved by FCC July 25, 1962 (Vol. 2:20).

Represented (sales): Blair Television.

Represented (legal): Hogan & Hartson LLP.

Personnel:

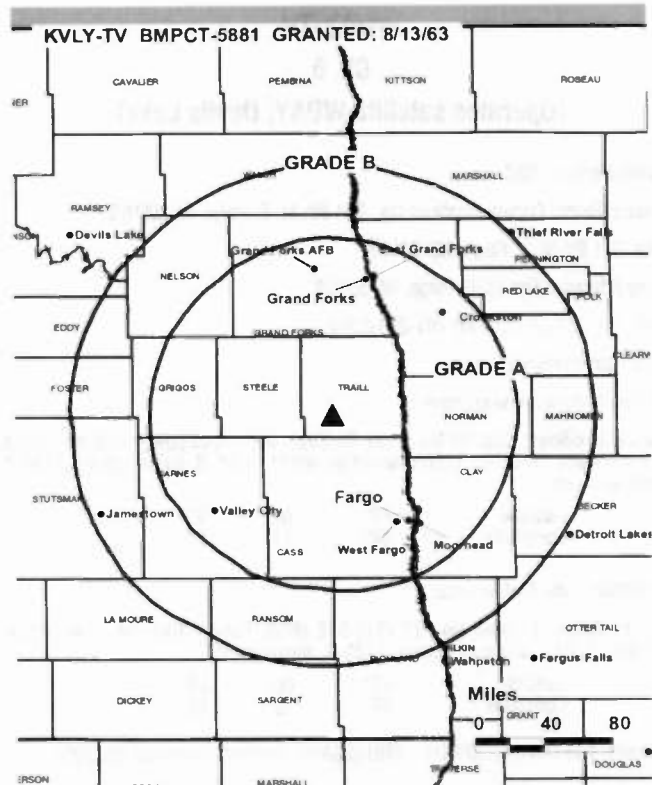
Charley Johnson, General Manager & News Director.

Pam Petrik, Creative Services & Promotion Director.

Carol Gillett, Traffic Manager.

Jeff Petrik, Operations & Program Manager.

Ron Westrick, Local & Regional Sales Manager.



© 2005 Warren Communications News

Roger Johnson, Chief Engineer.

Diane Pinkerman, Business Manager.

Highest 30 Sec. Rate: \$850.

City of License: Fargo. Station DMA: Fargo-Valley City, ND. Rank: 118.

Circulation © 2004 Nielsen. Coverage based on Nielsen study.

GrandTotal	Cable TV Households	Non-cable TV Households	Total TV Households
Estimated Station Totals *	140,180	88,770	228,950
Average Weekly Circulation (2004)	105,856	49,018	154,874
Average Daily Circulation (2004)			84,091
Station DMA Total	Cable TV Households	Non-cable TV Households	Total TV Households
Estimated Station Totals *	133,240	79,350	212,590
Average Weekly Circulation (2004)	102,848	47,869	150,717
Average Daily Circulation (2004)			82,150
Other DMA Total	Cable TV Households	Non-cable TV Households	Total TV Households
Estimated Station Totals *	6,940	9,420	16,360
Average Weekly Circulation (2004)	3,008	1,149	4,157
Average Daily Circulation (2004)			1,941

*Estimated station totals are sums of the Nielsen TV and Cable TV household estimates for each county in which the station registers viewing of more than 5% as per the Nielsen Survey Methods.

North Dakota — Fargo-Moorhead, Minnesota

KVRR

Ch. 15

(Operates satellite KNRR, Pembina)

(Operates satellites KJRR, Jamestown; KBRR, Thief River Falls)

Network Service: FOX.

Licensee: Red River Broadcast Co. LLC, Box 9115, Fargo, ND 58106-9115.

Studio: 4015 9th Ave., Fargo, ND 58103.

Mailing Address: Box 9115, Fargo, ND 58106-9115.

Phone: 701-277-1515. **Fax:** 701-277-9656 (news).

E-mail: news@kvrr.com

Web Site: http://www.kvrr.com

Technical Facilities: Channel No. 15 (476-482 MHz). Authorized power: 4170-kw max. visual, 417-kw aural. Antenna: 1243-ft above av. terrain, 1063-ft. above ground, 2516-ft. above sea level.

Latitude 46° 40' 49"
Longitude 96° 13' 40"

Digital Facilities: Channel No. 19 (500-506 MHz). Power: 1000-kw max. visual. Antenna: 1243-ft above av. terrain, 1062-ft. above ground.

Latitude 46° 40' 29"
Longitude 96° 13' 40"

FCC Digital File Number: BPCDT-19991028ACA. Granted: November 15, 1999.

Note: Latitude and longitude coordinates shown are based on the North American Datum of 1927 (NAD 27) as currently required by the Mass Media Bureau of the FCC.

Multichannel TV Sound: Stereo only.

Satellite Earth Stations: Transmitter NEC; RCA, Ku-band; Harris, 4.5-meter Ku-band; Scientific-Atlanta, 5-meter; Scientific-Atlanta, 7-meter; Andrew, 7-meter; Scientific-Atlanta, M/A-Com receivers.

Ownership: Red River Broadcast Corp. (Group Owner).

Began Operation: February 14, 1983. Sale to Fargo Broadcasting Corp. approved by FCC March 12, 1985. Transfer of 50% control to John W. Boler approved by FCC July 19, 1985. Transfer of control to present owner by Boler approved by FCC August 4, 1987.

Represented (sales): Millennium Sales & Marketing.

Represented (legal): Crowell & Moring LLP.

Represented (engineering): du Treil, Lundin & Rackley Inc.

Personnel:

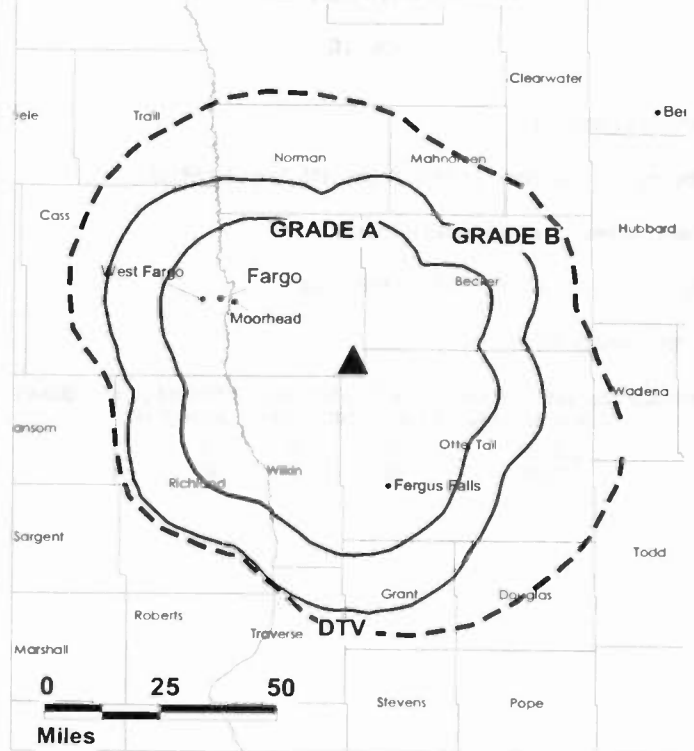
Ro Grignon, President.

Myron Kunin, Chief Executive Officer.

Kathy Lau, Vice President & General Manager.

Rates: On request.

KVRR BPCT-870330KS GRANTED: 8/28/87



© 2005 Warren Communications News

City of License: Fargo. **Station DMA:** Fargo-Valley City, ND. **Rank:** 118.

Circulation © 2004 Nielsen. Coverage based on Nielsen study.

GrandTotal	Cable TV Households	Non-cable TV Households	Total TV Households
Estimated Station Totals *	80,920	78,460	159,380
Average Weekly Circulation (2004)	42,762	28,197	70,959
Average Daily Circulation (2004)			27,322
Station OMA Total	Cable TV Households	Non-cable TV Households	Total TV Households
Estimated Station Totals *	71,570	59,030	130,600
Average Weekly Circulation (2004)	40,485	25,705	66,190
Average Daily Circulation (2004)			25,810
Other OMA Total	Cable TV Households	Non-cable TV Households	Total TV Households
Estimated Station Totals *	9,350	19,430	28,780
Average Weekly Circulation (2004)	2,277	2,492	4,769
Average Daily Circulation (2004)			1,512

*Estimated station totals are sums of the Nielsen TV and Cable TV household estimates for each county in which the station registers viewing of more than 5% as per the Nielsen Survey Methods.

KVRR-DT

Ch. 19

Network Service: FOX.

Licensee: Red River Broadcast Co. LLC, Box 9115, Fargo, ND 58106.

Mailing Address: Box 9115, Fargo, ND 58106.

Phone: 701-277-1515. **Fax:** 701-277-9656 (news).

E-mail: news@kvrr.com

Technical Facilities: Channel No. 19 (500-506 MHz). Authorized power: 1000-kw max. visual. Antenna: 1243-ft above av. terrain, 1062-ft. above ground.

Latitude	46°	40'	29"
Longitude	96°	13'	40"

Note: Latitude and longitude coordinates shown are based on the North American Datum of 1927 (NAD 27) as currently required by the Mass Media Bureau of the FCC.

Ownership: Red River Broadcast Corp. (Group Owner).

Began Operation: Station operating under Special Temporary Authority; no on-air date

Represented (engineering): Du Treil, Lundin & Rackley Inc.

Represented (legal): Crowell & Moring LLP.

Represented (sales): Millennium Sales & Marketing.

Personnel:

Ro Grignon, President.

Myron Kunin, Chief Executive Officer.

Kathy Lau, Vice President.

City of License: Fargo. **Station DMA:** Fargo-Valley City, ND. **Rank:** 118.

Nielsen Data: Not available.

KJRR

Ch. 7

(Satellite of KVRB, Fargo-Moorhead, Minnesota)

Network Service: FOX.

Licensee: Red River Broadcast Co. LCC, Box 9115, Fargo, ND 58106.

Studio: 4015 9th Ave. SW, Fargo, ND 58103.

Mailing Address: Box 9115, Fargo, ND 58106.

Phone: 701-277-1515. **Fax:** 701-277-1830.

E-mail: news@kjrr.com

Technical Facilities: Channel No. 7 (174-180 MHz). Authorized power: 316-kw visual, 31.6-kw aural. Antenna: 423-ft above av. terrain, 449-ft. above ground, 1942-ft. above sea level.

Latitude 46° 55' 27"
Longitude 98° 46' 19"

Digital Facilities: Channel No. 14 (470-476 MHz). Power: 1000-kw max. visual. Antenna: 292-ft above av. terrain, 310-ft. above ground.

Latitude 46° 55' 27"
Longitude 98° 46' 19"

FCC Digital File Number: BPCDT-19991028AAT. Granted: May 25, 2000.

Note: Latitude and longitude coordinates shown are based on the North American Datum of 1927 (NAD 27) as currently required by the Mass Media Bureau of the FCC.

Multichannel TV Sound: Stereo only.

News Service: Fox NewsEdge.

Ownership: Red River Broadcast Corp. (Group Owner).

Began Operation: October 7, 1988.

Represented (sales): Petry Television Inc.

Represented (legal): Crowell & Moring LLP.

Represented (engineering): du Treil, LundIn & Rackley Inc.

Personnel:

Ro Grignon, President.

Kathy Lau, Vice President & General Manager.

Jill Hickok, Traffic Manager.

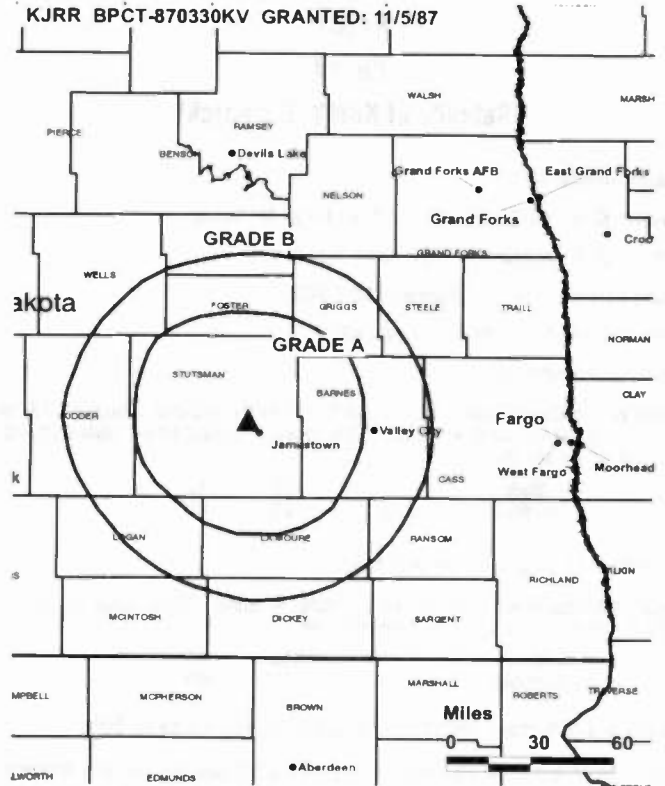
Todd Anderson, Local Sales Manager.

Chuck Knutson, Chief Engineer.

Myron Kunin, Chief Executive Officer.

Rates: On request.

City of License: Jamestown. **Station DMA:** Fargo-Valley City, ND. **Rank:** 118.



© 2005 Warren Communications News

Circulation © 2004 Nielsen. Coverage based on Nielsen study.

GrandTotal	Cable TV Households	Non-cable TV Households	Total TV Households
Estimated Station Totals *	13,190	9,800	22,990
Average Weekly Circulation (2004)	6,439	2,164	8,603
Average Daily Circulation (2004)			2,984
Station DMA Total	Cable TV Households	Non-cable TV Households	Total TV Households
Estimated Station Totals *	12,770	7,880	20,650
Average Weekly Circulation (2004)	6,334	1,773	8,107
Average Daily Circulation (2004)			2,828
Other DMA Total	Cable TV Households	Non-cable TV Households	Total TV Households
Estimated Station Totals *	420	1,920	2,340
Average Weekly Circulation (2004)	105	391	496
Average Daily Circulation (2004)			156

*Estimated station totals are sums of the Nielsen TV and Cable TV household estimates for each county in which the station registers viewing of more than 5% as per the Nielsen Survey Methods.

KMCY
Ch. 14
(Satellite of KBYM, Bismarck)

Network Service: ABC.

Licensee: KBYM-KMCY LLC, 101 N. 5th St., Fargo, ND 58102.

Studio: 3128 E. Broadway Ave., Bismarck, ND 58501.

Mailing Address: Box 7277, Bismarck, ND 58507.

Phone: 701-223-1700. **Fax:** 701-258-0886.

E-mail: fox24@ndak.net

Technical Facilities: Channel No. 14 (470-476 MHz). Authorized power: 513-kw max. visual, 90-kw aural. Antenna: 829-ft above av. terrain, 649-ft. above ground, 2723-ft. above sea level.

Latitude 48° 03' 13"
 Longitude 101° 23' 05"

Transmitter: 11.5-mi. S & 4-mi. W of Minot.

Digital Facilities: Power: 500-kw visual, aural. Antenna: 709-ft above av. terrain, 617-ft. above ground, 2737-ft. above sea level.

Latitude 48° 003' 11"
 Longitude 101° 23' 005"

FCC Digital File Number: BPCDT-19991028AEA. Granted: March 12, 2004.

Note: Latitude and longitude coordinates shown are based on the North American Datum of 1927 (NAD 27) as currently required by the Mass Media Bureau of the FCC.

Satellite Earth Station: Transmitter RCA; Harris, 3.6-meter; Harris receivers.

Ownership: Forum Communications Co. (Group Owner).

Began Operation: June 19, 1985.

Represented (sales): Katz Television.

Represented (legal): Wiley, Rein & Fielding.

Personnel:

Gail Reisenauer, Production Manager.

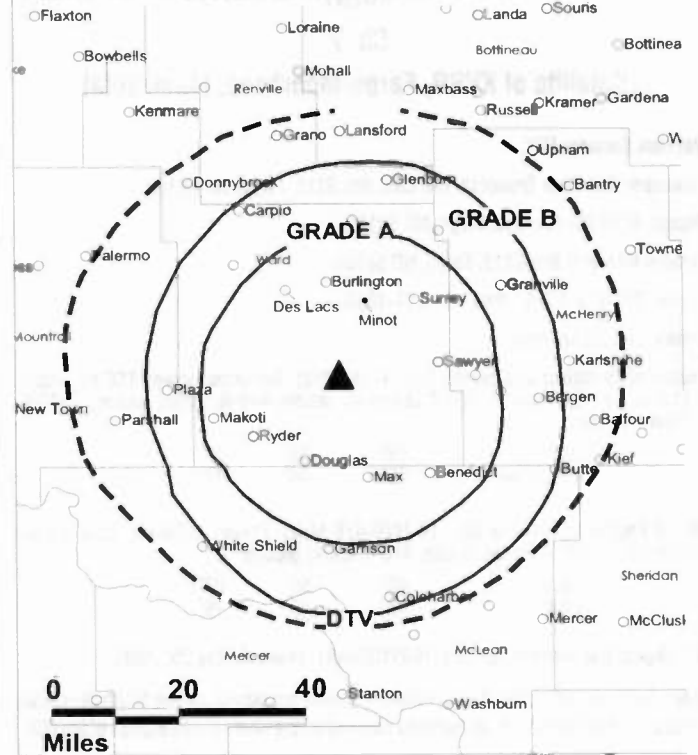
Tony Krukenberg, Chief Engineer.

Susan Eider, Program Director.

Rates: On request.

City of License: Minot. **Station DMA:** Minot-Bismarck-Dickinson, ND. **Rank:** 157.

KMCY BPCT-830620KL GRANTED: 9/28/84



© 2005 Warren Communications News

Circulation © 2004 Nielsen. Coverage based on Nielsen study.

GrandTotal	Cable TV Households	Non-cable TV Households	Total TV Households
Estimated Station Totals *	33,600	18,820	52,420
Average Weekly Circulation (2004)	16,362	5,639	22,001
Average Daily Circulation (2004)			6,714
Station DMA Total	Cable TV Households	Non-cable TV Households	Total TV Households
Estimated Station Totals *	33,600	18,820	52,420
Average Weekly Circulation (2004)	16,362	5,639	22,001
Average Daily Circulation (2004)			6,714

*Estimated station totals are sums of the Nielsen TV and Cable TV household estimates for each county in which the station registers viewing of more than 5% as per the Nielsen Survey Methods.

KMOT
Ch. 10
(Satellite of KFVR-TV, Bismarck)

Network Service: NBC.

Licensee: North Dakota Television License Sub LLC, 405 Park Ave., Suite 702, New York, NY 10022-4405.

Studio: 1800 16th St. SW, Minot, ND 58702.

Mailing Address: Box 1120, Minot, ND 58702-1120.

Phone: 701-852-4101. **Fax:** 701-838-8195.

E-mail: feedback@kmot.com

Web Site: http://www.kmot.com

Technical Facilities: Channel No. 10 (192-198 MHz). Authorized power: 214-kw visual, 42.7-kw aural. Antenna: 680-ft above av. terrain, 687-ft. above ground, 2444-ft. above sea level.

Latitude 48° 12' 56"
 Longitude 101° 19' 05"

Transmitter: 1800 16th St. SW.

Digital Facilities: Channel No. 58 (734-740 MHz). Power: 110-kw max. visual. Antenna: 472-ft above av. terrain, 446-ft. above ground.

Latitude 48° 12' 56"
 Longitude 101° 19' 05"

FCC Digital File Number: BPCDT-19991015AAW. Granted: February 23, 2000.

Note: Latitude and longitude coordinates shown are based on the North American Datum of 1927 (NAD 27) as currently required by the Mass Media Bureau of the FCC.

Multichannel TV Sound: Stereo only.

Satellite Earth Stations: Transmitter RCA; M/A-Com, 3-meter; AFC, 3-meter; Standard Communications, M/A-Com receivers.

News Services: NBC News Channel, AP, Agri-Data.

Ownership: North Dakota Television LLC (Group Owner).

Began Operation: January 20, 1958. Sale to present owner by Smith Broadcasting Group Inc. approved by FCC October 8, 2002. Sale to Smith Broadcasting Group Inc. by Sunrise Television Partners LP approved by FCC February 28, 2002.

Represented (sales): Blair Television.

Represented (legal): Hogan & Hartson LLP.

Personnel:

Stacy Frank, Station & Local Sales Manager.

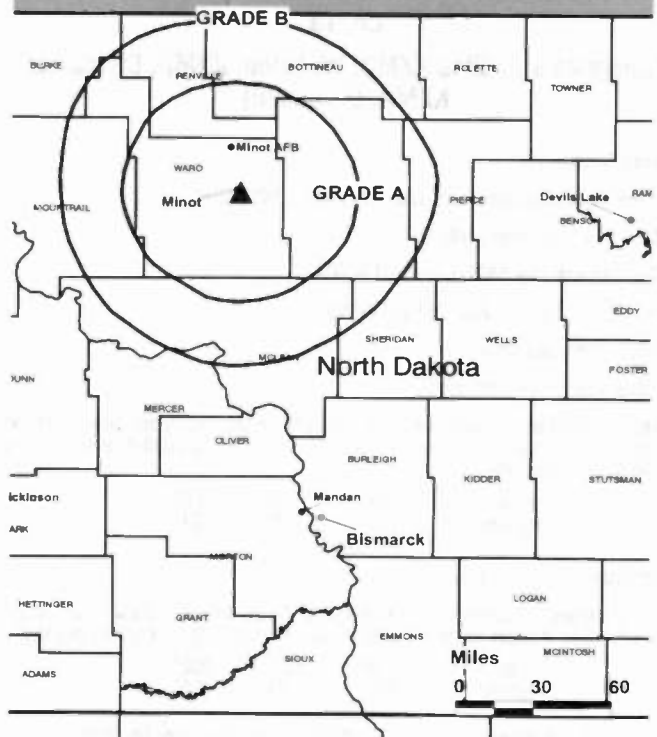
Dick Heldt, News Director.

Paul Ronning, Creative Services Director.

Lee Williams, Chief Engineer.

Highest 30 Sec. Rate: \$95.

KMOT BPCT-4085 GRANTED: 5/1/68



© 2005 Warren Communications News

City of License: Minot. **Station DMA:** Minot-Bismarck-Dickinson, ND. **Rank:** 157.

Circulation © 2004 Nielsen. Coverage based on Nielsen study.

GrandTotal	Cable TV Households	Non-cable TV Households	Total TV Households
Estimated Station Totals *	28,310	19,420	47,730
Average Weekly Circulation (2004)	18,924	11,486	30,410
Average Daily Circulation (2004)			17,157
Station OMA Total	Cable TV Households	Non-cable TV Households	Total TV Households
Estimated Station Totals *	25,820	18,440	44,260
Average Weekly Circulation (2004)	18,539	11,029	29,568
Average Daily Circulation (2004)			16,640
Other OMA Total	Cable TV Households	Non-cable TV Households	Total TV Households
Estimated Station Totals *	2,490	980	3,470
Average Weekly Circulation (2004)	385	457	842
Average Daily Circulation (2004)			517

*Estimated station totals are sums of the Nielsen TV and Cable TV household estimates for each county in which the station registers viewing of more than 5% as per the Nielsen Survey Methods.

KXMC-TV

Ch. 13

(Operates satellites KXMD, Williston; KXMB, Bismarck; KXMA, Dickinson)

Network Service: CBS.

Licensee: Reiten Television Inc., Box 1686, Minot, ND 58702.

Studio: 3425 S. Broadway, Minot, ND 58701.

Mailing Address: Box 1686, Minot, ND 58702.

Phone: 701-852-2104. **Fax:** 701-838-9360.

E-mail: webmaster@kxnet.com

Web Site: http://www.kxmc.com

Technical Facilities: Channel No. 13 (210-216 MHz). Authorized power: 316-kw visual, 31.6-kw aural. Antenna: 1131-ft above av. terrain, 1039-ft. above ground, 3146-ft. above sea level.

Latitude 48° 03' 00"
Longitude 101° 20' 34"

Transmitter: 10-mi. S of Minot.

Digital Facilities: Channel No. 45 (656-662 MHz). Power: 50-kw max. visual. Antenna: 818-ft above av. terrain, 750-ft. above ground, 2868-ft. above sea level.

Latitude 48° 003' 002"
Longitude 101° 23' 25"

FCC Digital File Number: BMPCDT-20000501ACJ. Granted: June 06, 2003.

Note: Latitude and longitude coordinates shown are based on the North American Datum of 1927 (NAD 27) as currently required by the Mass Media Bureau of the FCC.

Satellite Earth Stations: Transmitter GE; Scientific-Atlanta, 4.6-meter C-band; DH Satellite, 5-meter KC-band; Scientific-Atlanta, 7-meter C-band; Standard Agile Omni, General Instrument receivers.

AM Affiliate: KCJB, 5-kw, 910 kHz.

FM Affiliate: KMXA-FM, 100-kw, 99.9 MHz, KYYX-FM, 100-kw, 97.1 MHz.

News Services: NOAA, National Weather Wire, AP.

Ownership: Reiten Television (Group Owner).

Began Operation: April 4, 1953. Sale to present owner by North Dakota Broadcasting Co. Inc. approved by FCC October 20, 1959 (Television Digest, Vol. 15:37, 43).

Represented (sales): Reiten Television.

Represented (sales): Continental Television Sales.

Represented (legal): Shaw Pittman.

Personnel:

David Reiten, General Manager.

Terry Greuel, Production Manager.

Julie Bernhardt, Corporate Sales Manager.

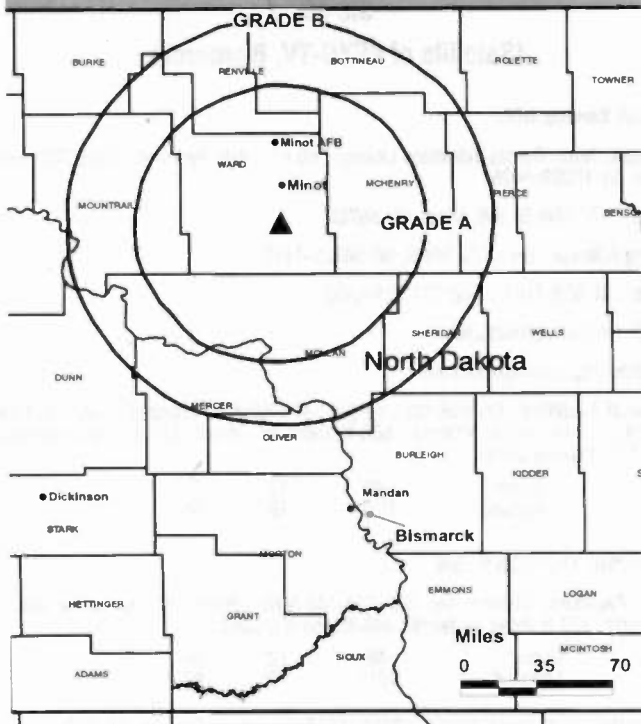
Darren Lenertz, Local Sales Manager & Promotion Director.

Jay Atwood, National & Regional Sales Manager.

Tim Reiten, President.

Jim Olson, News Director.

KXMC-TV BPCT-830628KF GRANTED: 9/21/83



© 2005 Warren Communications News

Bob Turneau, Chief Engineer.

Linda Sand, Program & Traffic Manager.

Rates: On request.

City of License: Minot. **Station DMA:** Minot-Bismarck-Dickinson, ND. **Rank:** 157.

Circulation © 2004 Nielsen. Coverage based on Nielsen study.

GrandTotal	Cable TV Households	Non-cable TV Households	Total TV Households
Estimated Station Totals *	27,120	20,440	47,560
Average Weekly Circulation (2004)	21,185	13,553	34,738
Average Daily Circulation (2004)			22,594
Station DMA Total	Cable TV Households	Non-cable TV Households	Total TV Households
Estimated Station Totals *	25,820	19,460	45,280
Average Weekly Circulation (2004)	20,437	12,796	33,233
Average Daily Circulation (2004)			21,732
Other DMA Total	Cable TV Households	Non-cable TV Households	Total TV Households
Estimated Station Totals *	1,300	980	2,280
Average Weekly Circulation (2004)	748	757	1,505
Average Daily Circulation (2004)			862

*Estimated station totals are sums of the Nielsen TV and Cable TV household estimates for each county in which the station registers viewing of more than 5% as per the Nielsen Survey Methods.

KXND
Ch. 24
(Satellite of KNDX, Bismark)

Network Service: FOX.

Licensee: Primes Cities Broadcasting Inc., Box 4026, Bismark, ND 58502.

Studio: 900 N. Broadway, Minot, ND 58702.

Mailing Address: 900 N. Broadway, Minot, ND 58702.

Phone: 701-858-0024; 701-355-0026. **Fax:** 701-858-8473.

E-mail: kndx@westdakotafox.com

Web Site: http://www.westdakotafox.com

Technical Facilities: Channel No. 24 (530-536 MHz). Authorized power: 740.4-kw max. visual. Antenna: 784-ft above av. terrain, 663-ft. above ground, 2841-ft. above sea level.

Latitude 48° 03' 14"
 Longitude 101° 26' 03"

Transmitter: SW 0.25 of SE quarter of Section 23, Township 153N, Range 48W, Ward County.

Note: Latitude and longitude coordinates shown are based on the North American Datum of 1927 (NAD 27) as currently required by the Mass Media Bureau of the FCC.

Ownership: Prime Cities Broadcasting Inc. (Group Owner).

Began Operation: November 15, 1999. Assignment to present owner by KT Broadcasting Inc. approved by FCC June 8, 1999.

Represented (legal): Borsari & Paxson.

Personnel:

Bill Knobler, General Manager.

Jessie Wald, Promotion Director.

Gail Relsenquer, Production Manager & Creative Services Director.

Terry Benson, General & Local Sales Manager.

Tony Kruckenberg, Chief Engineer.

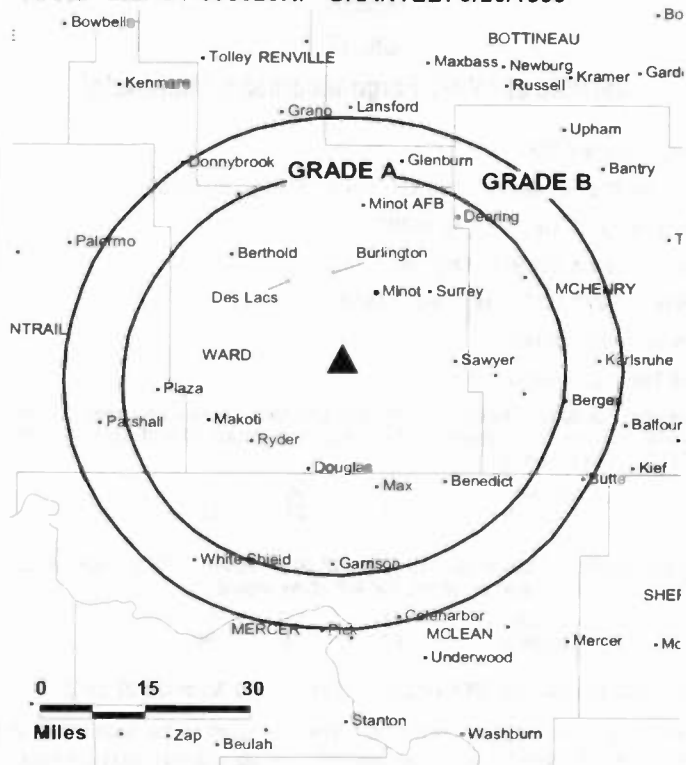
Harold Heit, Business Manager.

Jennifer Taylor, Program Director & Traffic Manager.

Highest 30 Sec. Rate: \$800.

City of License: Minot. **Station DMA:** Minot-Bismarck-Dickinson, ND. **Rank:** 157.

KXND BMPCT-990520KF GRANTED: 9/20/1999



Circulation © 2004 Nielsen. Coverage based on Nielsen study.

GrandTotal	Cable TV Households	Non-cable TV Households	Total TV Households
Estimated Station Totals *	32,330	17,820	50,150
Average Weekly Circulation (2004)	12,953	6,261	19,214
Average Daily Circulation (2004)			5,428
Station OMA Total	Cable TV Households	Non-cable TV Households	Total TV Households
Estimated Station Totals *	32,330	17,820	50,150
Average Weekly Circulation (2004)	12,953	6,261	19,214
Average Daily Circulation (2004)			5,428

*Estimated station totals are sums of the Nielsen TV and Cable TV household estimates for each county in which the station registers viewing of more than 5% as per the Nielsen Survey Methods.

KNRR

Ch. 12

(Satellite of KVRR, Fargo-Moorhead, Minnesota)

Network Service: FOX.

Licensee: Red River Broadcast Co. LLC, Box 9115, Fargo, ND 58106.

Studio: 4015 9th Ave., Fargo, ND 58103.

Mailing Address: Box 9115, Fargo, ND 58106.

Phone: 701-277-1515. **Fax:** 701-277-1830.

E-mail: news@knrr.com

Web Site: http://www.kvrr.com

Technical Facilities: Channel No. 12 (204-210 MHz). Authorized power: 316-kw visual, 31.6-kw aural. Antenna: 1401-ft above av. terrain, 1430-ft. above ground, 2211-ft. above sea level.

Latitude 48° 59' 44"
Longitude 97° 24' 28"

Digital Facilities: Channel No. 15 (476-482 MHz). Power: 750-kw max. visual. Antenna: 1355-ft above av. terrain, 1354-ft. above ground.

Latitude 48° 59' 44"
Longitude 97° 24' 28"

FCC Digital File Number: BPCDT-19991101AKT. Granted: November 22, 2002.

Note: Latitude and longitude coordinates shown are based on the North American Datum of 1927 (NAD 27) as currently required by the Mass Media Bureau of the FCC.

News Service: Fox NewsEdge.

Ownership: Red River Broadcast Corp. (Group Owner).

Began Operation: August 11, 1985.

Represented (sales): Petry Television Inc.

Represented (legal): Crowell & Moring LLP.

Represented (engineering): du Treil, Lundin & Rackley Inc.

Personnel:

Ro Grignon, President.

Kathy Lau, Vice President, General Manager & Promotion Director.

Myron Kunin, Chief Executive Officer.

Jill Heacox, Traffic Manager.

Todd Anderson, General & Local Sales Manager.

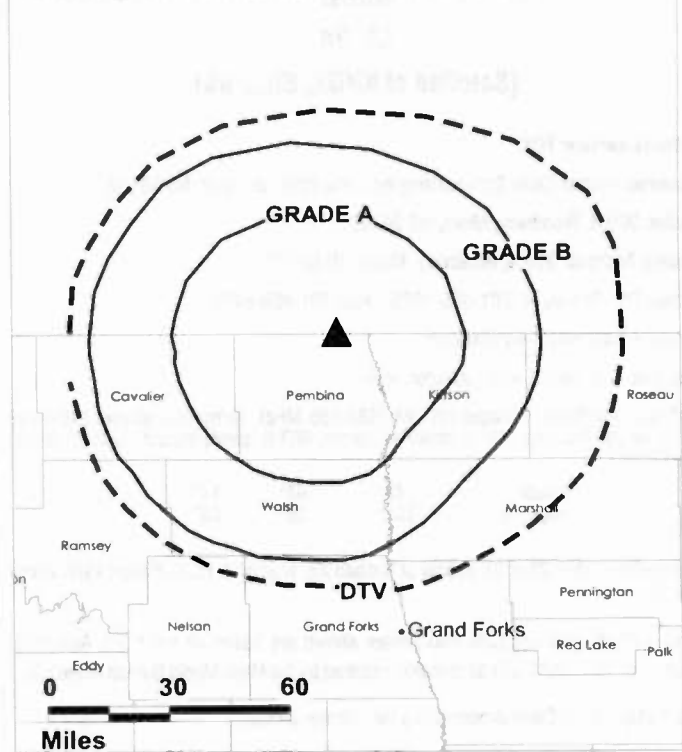
Chuck Knudson, Chief Engineer.

Candice Kassenborg, Business Manager.

Rates: On request.

City of License: Pembina. **Station DMA:** Fargo-Valley City, ND. **Rank:** 118.

KNRR BMPCT-840601KH GRANTED: 6/28/84



© 2005 Warren Communications News

Circulation © 2004 Nielsen. Coverage based on Nielsen study.

GrandTotal	Cable TV Households	Non-cable TV Households	Total TV Households
Estimated Station Totals *	15,460	7,520	22,980
Average Weekly Circulation (2004)	5,666	1,526	7,192
Average Daily Circulation (2004)			2,700
Station DMA Total	Cable TV Households	Non-cable TV Households	Total TV Households
Estimated Station Totals *	13,860	7,520	21,380
Average Weekly Circulation (2004)	5,397	1,526	6,923
Average Daily Circulation (2004)			2,673
Other DMA Total	Cable TV Households	Non-cable TV Households	Total TV Households
Estimated Station Totals *	1,600	0	1,600
Average Weekly Circulation (2004)	269	0	269
Average Daily Circulation (2004)			27

*Estimated station totals are sums of the Nielsen TV and Cable TV household estimates for each county in which the station registers viewing of more than 5% as per the Nielsen Survey Methods.

KNRR-DT

Ch. 15

Network Service: FOX.

Grantee: Red River Broadcast Co. LLC, Box 9115, Fargo, ND 58106.

Studio: 4015 9th Ave., Fargo, ND 58103.

Mailing Address: Box 9115, Fargo, ND 58106.

Phone: 701-277-1515. **Fax:** 701-277-1830.

E-mail: news@knrr.com

Web Site: http://www.kvrr.com

Technical Facilities: Channel No. 15 (476-482 MHz). Authorized power: 750-kw max. visual. Antenna: 1355-ft above av. terrain, 1354-ft. above ground.

Latitude	48°	59'	44"
Longitude	97°	24'	28"

Note: Latitude and longitude coordinates shown are based on the North American Datum of 1927 (NAD 27) as currently required by the Mass Media Bureau of the FCC.

Ownership: Red River Broadcast Corp. (Group Owner).

Began Operation: Station operating under Special Temporary Authority; no on-air date

Personnel:

Ro Grignon, President.

Kathy Lau, Vice President, General Manager & Promotion Director.

Myron Kunin, Chief Executive Officer.

Jill Heacox, Traffic Manager.

Todd Anderson, General & Local Sales Manager.

Chuck Knudson, Chief Engineer.

Candice Kassenboro, Business Manager.

City of License: Pembina. **Station DMA:** Fargo-Valley City, ND. **Rank:** 118.

Nielsen Data: Not available.

North Dakota — Valley City-Fargo

KXJB-TV Ch. 4

Network Service: CBS.

Licensee: Catamount Broadcasting of Fargo LLC, 71 East Ave., Norwalk, CT 06851.

Studios: 1350 21st Ave. S, Fargo, ND 58103; 600 DeMers Ave., Grand Forks, ND 58208.

Mailing Address: 1350 21st Ave. S, Fargo, ND 58103.

Phone: 701-282-0444; 701-772-3481. **Fax:** 701-282-9331.

E-mail: programming@cbs4you.com

Web Site: http://www.cbs4you.com

Technical Facilities: Channel No. 4 (66-72 MHz). Authorized power: 100-kw max. visual. Antenna: 1939-ft above av. terrain, 1969-ft. above ground, 3033-ft. above sea level.

Latitude 47° 16' 45"
Longitude 97° 20' 26"

Transmitter: 3-mi. E & 0.75-mi. N of Galesburg.

Digital Facilities: Channel No. 38 (614-620 MHz). Power: 976-kw max. visual, aural. Antenna: 2047-ft above av. terrain, 2031-ft. above ground, 3097-ft. above sea level.

Latitude 47° 16' 45"
Longitude 97° 20' 26"

Note: Latitude and longitude coordinates shown are based on the North American Datum of 1927 (NAD 27) as currently required by the Mass Media Bureau of the FCC.

Multichannel TV Sound: Stereo only.

News Services: UPI, AP.

Ownership: Catamount Broadcast Group (Group Owner).

Began Operation: July 12, 1954. Sale to North American Communications Corp. approved by FCC November 30, 1978. Sale to present owner by North American Communications Corp. approved by FCC December 8, 1999.

Represented (sales): Continental Television Sales.

Represented (legal): Cohn & Marks.

Personnel:

Charlie Johnson, General Manager.

Darin Unterseher, Promotion Director.

Carol Gillette, Traffic Manager.

Mark Von Bank, General Sales Manager.

Mike Morken, News Director.

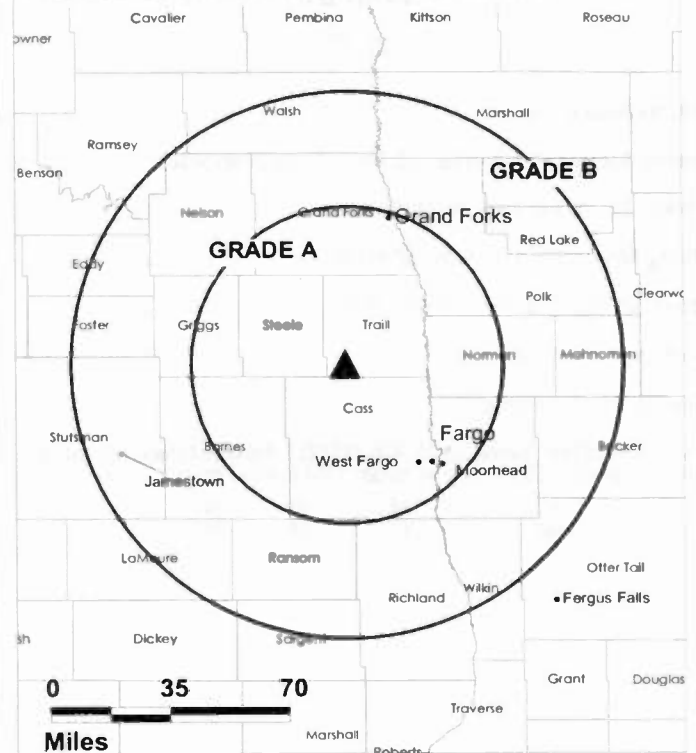
Ron Barr, Chief Engineer.

Lynette L. Samuelson, Business Manager.

Jeff Petrik, Program & Production Manager.

Highest 30 Sec. Rate: \$1500.

KXJB-TV BPCT-980807KF GRANTED: 7/22/99



City of License: Valley City. **Station DMA:** Fargo-Valley City, ND. **Rank:** 118.

Circulation © 2004 Nielsen. Coverage based on Nielsen study.

GrandTotal	Cable TV Households	Non-cable TV Households	Total TV Households
Estimated Station Totals *	134,350	80,310	214,660
Average Weekly Circulation (2004)	90,188	44,554	134,742
Average Daily Circulation (2004)			68,590
Station DMA Total	Cable TV Households	Non-cable TV Households	Total TV Households
Estimated Station Totals *	133,240	79,350	212,590
Average Weekly Circulation (2004)	90,120	44,434	134,554
Average Daily Circulation (2004)			68,474
Other DMA Total	Cable TV Households	Non-cable TV Households	Total TV Households
Estimated Station Totals *	1,110	960	2,070
Average Weekly Circulation (2004)	68	120	188
Average Daily Circulation (2004)			116

*Estimated station totals are sums of the Nielsen TV and Cable TV household estimates for each county in which the station registers viewing of more than 5% as per the Nielsen Survey Methods.

KUMV-TV
Ch. 8
(Satellite of KFYP, Bismark)

Network Service: NBC.

Licensee: North Dakota Television License Sub LLC, 405 Park Ave., Suite 702, New York, NY 10022-4405.

Studio: 602 Main St., Williston, ND 58801.

Mailing Address: Box 1287, Williston, ND 58502.

Phone: 701-572-4676. **Fax:** 701-572-0118.

E-mail: kumvtv@nccray.com

Technical Facilities: Channel No. 8 (180-186 MHz). Authorized power: 166-kw visual, 33.1-kw aural. Antenna: 1060-ft above av. terrain, 878-ft. above ground, 3221-ft. above sea level.

Latitude 48° 08' 02"
 Longitude 103° 51' 36"

Transmitter: U.S. Rte. 2, 10-mi. W of Williston.

Digital Facilities: Channel No. 52 (698-704 MHz). Power: 106-kw max. vsual. Antenna: 709-ft above av. terrain, 499-ft. above ground.

Latitude 48° 08' 02"
 Longitude 103° 51' 36"

FCC Digital File Number: BPCDT-19991015AAY. Granted: February 23, 2000.

Note: Latitude and longitude coordinates shown are based on the North American Datum of 1927 (NAD 27) as currently required by the Mass Media Bureau of the FCC.

Multichannel TV Sound: Stereo only.

Satellite Earth Station: Transmitter Harris; M/A-Com, 3-meter; M/A-Com receivers.

News Services: Sports News Satellite, NBC News Channel, AP, Agri-Data.

Ownership: North Dakota Television LLC (Group Owner).

Began Operation: February 11, 1957. Sale to present owner by Smith Broadcasting Group Inc. approved by FCC October 8, 2002. Sale to Smith Broadcasting Group Inc. by Sunrise Television Partners LP approved by FCC February 28, 2002.

Represented (sales): Blair Television.

Represented (legal): Hogan & Hartson LLP.

Personnel:

Holly Steuart, General Manager.

Lynnette Hoffman, Traffic Manager.

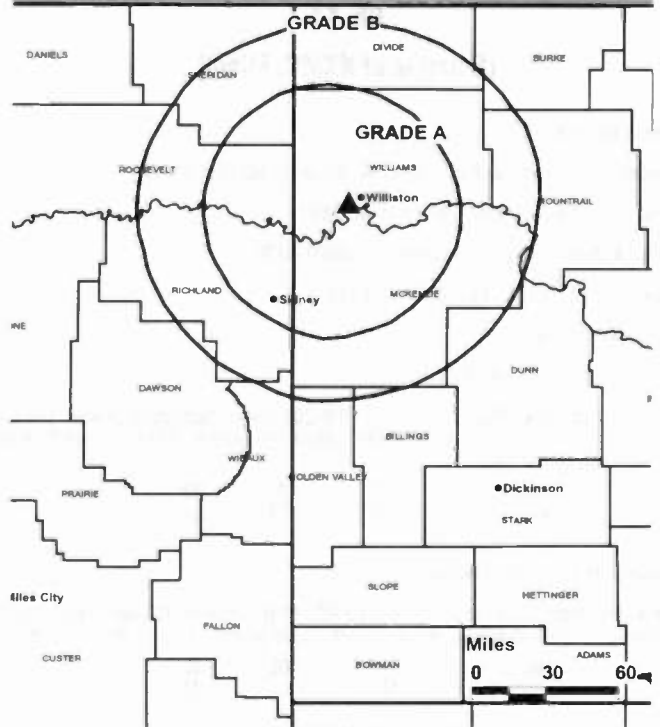
Deborah Burton, Station & Local Sales Manager.

Julie Bernhardt, National Sales Manager.

Steve Lang, Chief Engineer.

Highest 30 Sec. Rate: \$64.

KUMV-TV BPCT-4622 GRANTED: 8/16/73



© 2005 Warren Communications News

City of License: Williston. **Station DMA:** Minot-Bismarck-Dickinson, ND. **Rank:** 157.

Circulation © 2004 Nielsen. Coverage based on Nielsen study.

GrandTotal	Cable TV Households	Non-cable TV Households	Total TV Households
Estimated Station Totals *	13,100	13,640	26,740
Average Weekly Circulation (2004)	9,999	6,938	16,937
Average Daily Circulation (2004)			11,186
Station OMA Total	Cable TV Households	Non-cable TV Households	Total TV Households
Estimated Station Totals *	10,550	11,040	21,590
Average Weekly Circulation (2004)	8,393	6,122	14,515
Average Daily Circulation (2004)			10,039
Other OMA Total	Cable TV Households	Non-cable TV Households	Total TV Households
Estimated Station Totals *	2,550	2,600	5,150
Average Weekly Circulation (2004)	1,606	816	2,422
Average Daily Circulation (2004)			1,147

*Estimated station totals are sums of the Nielsen TV and Cable TV household estimates for each county in which the station registers viewing of more than 5% as per the Nielsen Survey Methods.

KXMD-TV
Ch. 11
(Satellite of KXMC, Minot)

Network Service: CBS.

Licensee: Reiten Television Inc., Box 790, Williston, ND 58801-0790.

Studio: Hwy. 2 & 85 Bypass, Williston, ND 58801.

Mailing Address: Box 790, Williston, ND 58801-0790.

Phone: 701-572-2345. Fax: 701-572-0658.

E-mail: cwalz@kxnet.com

Web Site: http://www.kxmd.com

Technical Facilities: Channel No. 11 (198-204 MHz). Authorized power: 174-kw visual, 17.4-kw aural. Antenna: 980-ft above av. terrain, 840-ft. above ground, 3140-ft. above sea level.

Latitude 48° 08' 22"
 Longitude 103° 53' 24"

Transmitter: 11-mi. W of Williston on U.S. 2.

Digital Facilities: Channel No. 14 (470-476 MHz). Power: 428-kw max. visual. Antenna: 1076-ft above av. terrain, 879-ft. above ground, 3189-ft. above sea level.

Latitude 48° 08' 45"
 Longitude 103° 53' 24"

FCC Digital File Number: BPCDT-19991012AAK. Granted: January 05, 2004.

Note: Latitude and longitude coordinates shown are based on the North American Datum of 1927 (NAD 27) as currently required by the Mass Media Bureau of the FCC.

Ownership: Reiten Television (Group Owner).

Began Operation: October 25, 1969.

Represented (sales): Reiten Television.

Represented (legal): Shaw Pittman.

Personnel:

David Reiten, General Manager.

Russell Larson, Production Manager.

Julie Bernhardt, Corporate Sales Director.

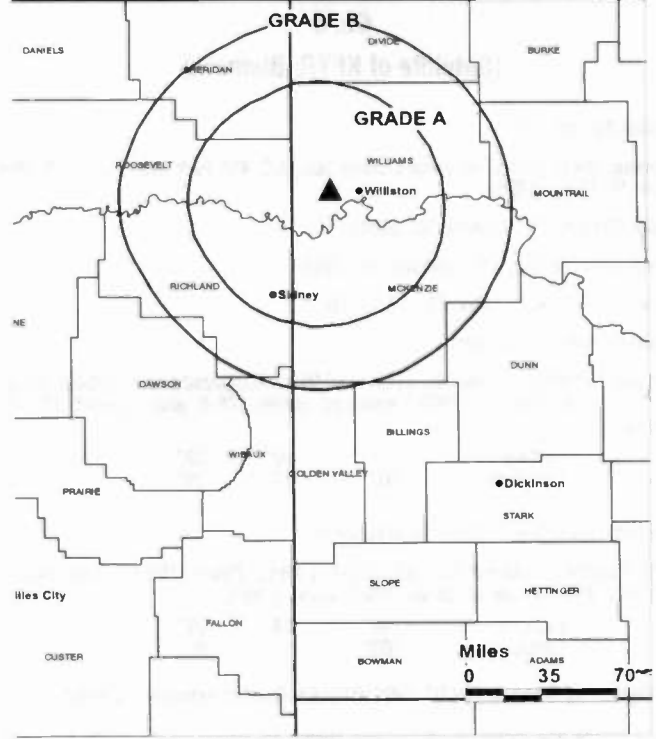
Darren Lenertz, Corporate Local Sales Manager.

Jim Olson, News Director.

Highest 30 Sec. Rate: \$70.

City of License: Williston. Station DMA: Minot-Bismarck-Dickinson, ND. Rank: 157.


KXMD-TV BMPCT-7509 GRANTED: 12/7/73



Circulation © 2004 Nielsen. Coverage based on Nielsen study.

Grand Total	Cable TV Households	Non-cable TV Households	Total TV Households
Estimated Station Totals *	10,550	11,310	21,860
Average Weekly Circulation (2004)	7,502	4,414	11,916
Average Daily Circulation (2004)			6,114
Station DMA Total	Cable TV Households	Non-cable TV Households	Total TV Households
Estimated Station Totals *	10,550	10,430	20,980
Average Weekly Circulation (2004)	7,502	4,369	11,871
Average Daily Circulation (2004)			6,106
Other DMA Total	Cable TV Households	Non-cable TV Households	Total TV Households
Estimated Station Totals *	0	880	880
Average Weekly Circulation (2004)	0	45	45
Average Daily Circulation (2004)			8

*Estimated station totals are sums of the Nielsen TV and Cable TV household estimates for each county in which the station registers viewing of more than 5% as per the Nielsen Survey Methods.



WARREN COMMUNICATIONS NEWS Telecom & Media Intelligence www.warren-news.com

Communications Daily

The Authoritative News Service of Electronic Communications

Read the only publication the Federal Communications Commission (FCC) and the National Telecommunications and Information Administration (NTIA) have subscribed to electronically for *all* their employees...

"CD has the sources, the facts and the intelligence to put it all together. I rely on CD every day."

Timothy A. Boggs
Senior Vice President for Public Policy
TIME WARNER

The only daily publication covering the entire telecommunications industry, **Communications Daily** follows the latest news in telephone, broadcasting, cable TV, electronic information distribution, satellites, cellular radio and all other important segments of communication. **For Reference**

The **Daily** condenses a ton of information into each compact issue. You get the very latest intelligence to help you make decisions in an easy-to-read format that takes you

DISCARD

information into each about your industry—the decisions—in an easy-to-read format.

Fifteen veteran editors and writers keep you abreast of news from the White House and of other important events around the world.

Communications Daily. the FCC, Congress, the NTIA get the news at home and

Communications Daily makes news by covering the news. Order your subscription today. If you have a computer and e-mail address, you may choose to have your subscription to CD delivered *electronically* (via the Internet).



Warren Communications News • 2115 Ward Court, NW • Washington, D.C. 20037
Phone: 800-771-9202 • Fax: 202-293-3435 • e-mail: info@warren-news.com

CobbCorp

Mergers and Acquisitions
Merchant Banking

Intelligence
Integrity
Discretion

As an industry leader with more than \$5 billion in sales and closings, the professional team at CobbCorp offers a unique integrity-based approach. CobbCorp provides the highest level of experience and expertise in broadcasting brokerage services. They emphasize service with discretion to buyers, sellers and investors in small, medium and large markets.

www.CobbCorp.TV

Brian E. Cobb, *President*
E-mail: briancobb@cobbcorp.tv

Denis LeClair *Vice President*
E-mail: denisleclair@cobbcorp.tv

Joel B. Day, *Associate Consultant*
E-mail: joelday@cobbcorp.tv

Phone: (202) 478-3737
Facsimile: (239) 596-0660

CobbCorp, LLC