

WARREN BRYE Intelligence www.warren-news.com



TELEVISION & CABLE

FACTBOOK 2002

The Authoritative Reference for the Television, Cable & Electronics Industries • Stations Volume No. 70

volatile world of digital communications technologies, choosing the right partner can make or break your business. Thales Broadcast & Multimedia has the global strength and strategic vision to help you make the right business choices—and to implement them smoothly. End-to-end digital solutions provide you with a clear path to multiple profit streams. Our people and resources are dedicated to unsurpassed customer service. Great people. Great solutions. A new name in digital broadcast and multimedia.

- Terrestrial television broadcasting
- MPEG-2 and multimedia systems
- Radio broadcasting
- Antenna and mast systems
- Wireless telecommunications




This is the face behind an unparalleled list of satisfied customers

This is the face that's taking satisfaction higher

Great people behind great solutions

www.thales-bm.com

PROPERTY OF
RYERSON POLYTECHNIC UNIVERSITY
350 VICTORIA ST., TORONTO, ONT. M5B 2K3



TELEVISION & CABLE FACTBOOK VOLUME 70

Albert Warren, Chairman, Editor & Publisher
Paul L. Warren, President
Daniel Y. Warren, Vice Chairman
Dawson B. Nail, Vice President & Executive Editor

EDITORIAL & BUSINESS HEADQUARTERS

2115 Ward Court, N.W., Washington, D.C. 20037
Phones: 202-872-9200; 800-771-9202
Fax: 202-293-3435
E-mail: info@warren-news.com
Web site: http://www.warren-news.com

Editorial-Factbook/Directories

Michael C. Taliaferro, Managing Editor & Assistant Publisher—Directories
Richard D. Koch, Assistant Managing Editor & Editorial Director
Gayle Nail, Assistant Managing Editor
Susan Seiler, Senior Editor & Editorial Supervisor
Robert T. Dwyer, Senior Research Editor
Eric D. Wright, Senior Editor
Jodi E. Bucknam, Senior Editor
Mike Ray, Senior Editor
Ruth Marie Kampia, Senior Editor
Erica Mines, Associate Editor
Euan Fisk, Associate Editor
Marla Shephard, Associate Editor
Kari McGlamary, Assistant Editor

Production-Factbook/Directories

Koby Messick, Production Editor

Computer Systems-Factbook/Directories

Deborah Jacobs, Information Systems Manager
Gregory E. Jones, Database/Network Manager

Telecom Research Group

Robert Babbitz, Executive Editor
Catherine Hackett, Managing Editor
Jay Ulfelder, Research Analyst

Editorial-News

R. Michael Feazel, Managing Editor
Edie Herman, Associate Managing Editor
Patrick Ross, Associate Managing Editor
Herb Kirchhoff, Senior Editor
Mary Greczyn, Senior Editor

Brigitte Greenberg, Senior Editor
Dinesh Kumar, Associate Editor
Bruce Branch, Associate Editor
Dugie Standeford, Associate Editor
John Spofford, Associate Editor
Steve Peacock, Associate Editor
Terry Lane, Assistant Editor
Matthew Jablonski, Assistant Editor
W. Pernell Smith IV, Associate Production Manager

Business

Brig Easley, Vice President & Controller
Lynn Levine, Executive Sales Director
Gina Storr, Sales & Marketing Support Director
Betty Alvine, Senior Sales & Marketing Support Specialist
Regina Williams, Sales & Marketing Support Specialist
William R. Benton, Major Sales Account Manager
Christopher H. McKinley, Account Manager
Bruce Ryan, Account Manager
Agnes Mannarelli, Account Manager
Katrina McCray, Associate Account Manager

NEW YORK BUREAU

276 Fifth Avenue, Suite 1002, New York, N.Y. 10001
Phone: 212-686-5410 Fax: 212-889-5097

Editorial

Paul Gluckman, Bureau Chief
Stephen A. Booth, Senior Editor
Mark Seavy, Senior Editor
Jeff Berman, Senior Editor
Razia Mahadeo, Editorial Assistant

CONTRIBUTING EDITOR, EUROPE

Barry Fox
22 Holmefield Court
Belize Grove, London NW3 4TT
Phone: 44-20-7722-8295
Fax: 44-20-7483-3074
E-mail: barryphox@cs.com

JAPANESE REPRESENTATIVE

Editorial and Circulation
CES International Corp.
Sumitomo Seimei Aoyama Bldg.
3-1-30 Minami Aoyama, Minato-ku
Tokyo 107-8577, Japan
Phone: 03-5413-8664

Publications & Services of Warren Communications News

TELEVISION & CABLE FACTBOOK
TELEVISION & CABLE FACTBOOK ON
CD-ROM

TK
6645
1743
2202
Stations
V.1

WITHDRAWN FROM
RYERSON LIBRARY

CABLE & STATION COVERAGE ATLAS ON
CD-ROM

Published Annually

TELEVISION & CABLE ACTION UPDATE

Published Weekly

TELEVISION DIGEST with CONSUMER
ELECTRONICS

Published Weekly

AUDIO WEEK

COMMUNICATIONS DAILY

CONSUMER ELECTRONICS DAILY

FCC REPORT

Published Biweekly

LOCAL COMPETITION REPORT

Published Biweekly

LONG DISTANCE COMPETITION REPORT

Published Biweekly

MOBILE COMMUNICATIONS REPORT

Published Biweekly

PUBLIC BROADCASTING REPORT

Published Biweekly

SATELLITE WEEK

STATE TELEPHONE REGULATION REPORT

Published Biweekly

TELCO BUSINESS REPORT

Published Biweekly

TELECOM A.M.

Published Continually

WARREN'S CABLE REGULATION MONITOR

Published Weekly

WARREN'S WASHINGTON INTERNET DAILY

WASHINGTON TELECOM NEWSWIRE

Published Continually

DATA BY DESIGN

Electronic Distribution via Dow Jones Interactive, Dialog, NewsEdge, Lexis-Nexis, The Gale Group and via E-mail.
Copyright © 2002 by Warren Communications News.
All Rights Reserved

ISBN: 1-57696-043-9

Stations Vols. ISBN: 1-57696-044-7 & 1-57696-045-5

Cable Vols. ISBN: 1-57696-046-3 & 1-57696-047-1

ISSN: 0732-8648

It is against the law to make a copy of this publication or any portion of its content without our explicit permission. Federal copyright law (17 USC 504) makes it illegal, punishable with fines up to \$100,000 per violation plus attorney's fees. It is also illegal to input any of this publication into any computer or data retrieval system without our permission. Warren Publishing, Inc. frequently has taken action against individuals and firms that violated our copyright, or other rights, and we will continue to do so. We request that subscribers advise their staffs of the law and the financial penalties that will result from the copying or improper use of this publication. We welcome inquiries about additional subscriptions and we are prepared to grant authorization for certain occasional reproduction of portions of this publication, but only upon formal request to the publisher. Permission is granted to those registered with the Copyright Clearance Center to reproduce this publication for \$3.75 per page. Send payments to Copyright Clearance Center, 222 Rosewood Dr., Danvers, MA 01923. Phone: 503-750-8400. For additional subscriptions, please contact our Sales Dept. at 800-771-9202.

WITHDRAWN FROM
RYERSON LIBRARY

Index to Sections Television & Cable Factbook No. 70

TV STATIONS VOLUME

Section A

Applications Pending for U.S. Analog Television Stations	A-1638
Call Letters (U.S.)	A-7
Construction Permits for U.S. Analog Television Stations	A-1624
Digital Construction Permits and Applications Pending for U.S. Television Stations	A-1639
Ownership of U.S. Commercial Television Stations	A-1701
Television Market Rankings (Nielsen)	A-1
Television Stations, Commercial	A-18
Television Stations, Public/Educational	A-1545

Section B

Low Power Television Stations	B-1
Low Power Ownership	B-117
Television Translators	B-155
Translators Owned & Operated by Television Stations	B-279

Section C

Channel Allocations—UHF & VHF	C-1
Foreign Language Programming	C-36
Market Affiliations	C-32
Nielsen Geographic Regions Summary	C-39
Parent/Satellite Stations	C-2
Television Stations on Air	C-1
TV Households by States and Counties	C-40
Unused Channel Allocations	C-28

CABLE SYSTEMS VOLUME

Section D

Call Letters (U.S.)	D-1
Cable Systems	D-11
Cable System Consolidations & Deletions	D-1519
Cable Ownership	D-1525

Section E

Instructional Television Fixed Service	E-48
MDS (Multipoint Distribution Service)	E-1
MMDS (Multichannel Multipoint Distribution Service)	E-11

Section F

Brokerage & Financing Services	F-79
Management & Technical Consulting Services	F-87
Pay TV & Satellite Services	F-1
Program Sources & Services	F-49

Section G

Abbreviations	G-11
Cable Penetration State by State	G-3
Channel Capacity of Cable Systems	G-2
Estimated Growth of the Cable Industry	G-1
Glossary of Cable Terms	G-17
Largest U.S. Cable Systems	G-4
Nielsen Cable TV Household Estimates	G-9
U.S. Cable Systems by Subscriber Size	G-2

Professional Cards

ENGINEERING & CONSULTING SERVICES ►

AFCCCE
**ASSOCIATION OF
FEDERAL COMMUNICATIONS
CONSULTING ENGINEERS**
P.O. Box 19333
20th Street Station
Washington, D.C. 20036
(703) 591-0110, Fax (703) 591-0115
<http://www.afcce.org>

CARL T. JONES
CORPORATION

CONSULTING ENGINEERS

7901 YARNWOOD COURT
SPRINGFIELD, VA 22153
(703) 569-7704

MEMBER AFCCCE

COHEN, DIPPELL AND EVERIST, P.C.

CONSULTING ENGINEERS

Since 1937
1300 "L" STREET, N.W., SUITE 1100
WASHINGTON, D.C. 20005

(202) 898-0111
FAX (202) 898-0895
cdepcc@worldnet.att.net

Member AFCCCE

Your Professional Card
here reaches the industry
all year round

For information contact:
Gene Edwards

WARREN COMMUNICATIONS NEWS
2115 Ward Court, N.W.
Washington, DC 20037
800-771-9202

du Treil, Lundin & Rackley, Inc.
Consulting Engineers

201 Fletcher Avenue
Sarasota, Florida 34236
Phone: (941) 329-6000
FAX: (941) 329-6030
www.dlr.com

MEMBER AFCCCE

HAMMETT & EDISON, INC.
CONSULTING ENGINEERS
SAN FRANCISCO

707/996-5200
202/396-5200 DC
707/996-5280 facsimile



member AFCCCE
www.h-e.com

Highlight your company by placing
a professional card in the
Television & Cable Factbook

For information call
WARREN COMMUNICATIONS NEWS
2115 Ward Court, N.W.
Washington, DC 20037
800-771-9202, Fax 202-293-3435
e-mail: info@warren-news.com

BROADCAST & MULTIMEDIA SERVICES ►

THALES

BROADCAST & MULTIMEDIA

Thales Broadcast & Multimedia - U.S. Headquarters

MASSACHUSETTS: 104 Feeding Hills Rd., Southwick, MA 01077.
Phone: 413-569-0116. Fax: 413-569-0679.

VIRGINIA: 601 N. Fairfax St., Suite 160, Alexandria, VA 22314
Phone: 703-838-5655. Fax: 703-838-1687.

Thales Broadcast & Multimedia - Global Headquarters

FRANCE: 1, Rue de l'Hautail Conflans 78700 France
Phone: 33-1-34-90-31-00
Fax: 33-1-34-90-30-00

Thales Broadcast & Multimedia - Wireless Solutions

PENNSYLVANIA: 395 Oakhill Road, Mountaintop, PA 18707.
Phones: 570-474-6751; 800-266-9283. Fax: 570-474-5469.

Thales Broadcast & Multimedia - Overseas Subsidiaries

GERMANY: Ohnweg, 11-15, D-68197 Mannheim
Phone: 49-621-8101-1. Fax: 49-621-8101-290.

SWITZERLAND: Bahnhofstrasse, Turgi CH-5300.
Phone: 41-56-299-44-44. Fax: 41-56-288-11-25.

*Manufactures transmission equipment for both radio & TV broadcasting.
Designs, develops, manufactures & markets broadcast systems for public
or private broadcasters.*

Web site: <http://www.thales-bm.com>

EEV IOTs

Keeping you on the air...



...when you need it most

True peace of mind:

- ◆ Proven performance:
Up to and including 77 + 7.7kW analog or 30kW digital
- ◆ The widest range of plug-ins and build-ups available
- ◆ Convenient – off the shelf replacement IOTs and Klystrons
- ◆ Round the clock technical support
- ◆ Super efficient next generation ESCIOTs

High efficiency, simple cooling, plug-in tubes –
the future of broadcasting today.



Marconi

Marconi Applied Technologies

USA: Toll free 1-800 342 5338
Fax (914) 592 5148
Email MTech.usa@marconi.com

UK: Tel +44 (0) 1245 493493
Fax +44 (0) 1245 492492
Email MTech.uk@marconi.com

FRANCE: Tel +33 (0) 16019 5500
Fax +33 (0) 16019 5529
Email MTech.fr@marconi.com

www.marconitech.com


GERMANY: Tel +49 (0) 8142 418 504
Fax +49 (0) 8142 284 547
Email MTech.de@marconi.com

Index to Contents

Television & Cable Factbook No. 70

A

A & E	F-3	AMC (American Movie Classics)	F-4
Abbreviations	G-11	American Movie Classics (AMC)	F-4
ABC Inc.	F-49	American Production Services	F-87
David Abraham & Co. LLC	F-79	American Religious Town Hall Meeting	F-50
AccentHealth	F-49	American Sports Wire (BSPN)	F-4
Access-The Education Station	F-3	American Telemarketing Specialists Inc.	F-87
AccuWeather Inc.	F-49	American Transcommunications Inc.	F-87
ACG Communications	F-49	America One Television	F-4
ACN TV (America's Collectibles Network)	F-3	America's Leading Indies Network (ALIN-TV)	F-50
Action America: The Solution Network	F-3	ALIN-TV (America's Leading Indies Network)	F-50
Action-Plus Cable Marketing	F-87	America's Store	F-4
Act III/AARP Channel	F-3	America's Voice	F-4
ACTV	F-3	Americom Radio Brokers	F-79
Adler Media Inc.	F-49	Amit	F-50
Advanswers Media Programming	F-49	ANA Television Network	F-4
Advertisers Broadcasting Co.	F-49	Anchor Pacific Corp.	F-50, F-87
AEI Music Network	F-3	Andrews Entertainment	F-50
Aetna Life & Casualty Co.	F-79	Animal Planet	F-4
AFI Filmworks	F-49	The Animation People Ltd.	F-50
AGC/United Learning	F-49	Antenna Satellite TV/USA	F-4
AgDay Television	F-49	Ray Anthony Enterprises	F-50
Agency For Instructional Technology	F-49	Anthropology Programming & Entertainment	F-4
Ailes Communications Inc.	F-49	APA International Film Distributors Inc.	F-50
AirCraft Music Library	F-49	AP All News Radio	F-4
A-J Contracting Co. Inc.	F-87	Applause Networks Inc.	F-4
The Aker Partners Inc.	F-87	Applications Pending (Analog Television Stations)	A-1625
Alden Films/Films of the Nations	F-49	Applications Pending (Digital Television Stations)	A-1639
All American Television Inc.	F-49	Archdiocese of Baltimore	F-50
Allegro Productions Inc.	F-49	Archive Films Inc.	F-50
John E. Allen Inc.	F-50	Arizona News Channel	F-4
Allied Capital Corp.	F-79	Armenian Film Foundation	F-50
Allied Vaughn	F-50	Army And Air Force Hometown News Service	F-50
Allison Payment Systems	F-87	ART America	F-5
All Mobile Video Inc.	F-50	Artisan Entertainment	F-50
All News Channel	F-3	Arts & Antiques Network	F-5
All TV Services Inc.	F-87	Asianet	F-5
Alta Communications	F-79	Asian Television Network (ATN)	F-5
Alta Sierra Communications	F-87	AsiaOne Network	F-5
AM Communications	F-87	ASN-Atlantic Satellite Network	F-5
AMC's American Pop	F-3	Associated Press	F-50
American Artists Entertainment Corp.	F-50	Associated Television International	F-50
American European Consulting Co. Inc.	F-87	Ata Information Systems Inc.	F-79
American Independent Network Inc.	F-4	Atlanta Interfaith Broadcasters (AIB Cable Network)	F-5
The American Jewish Committee	F-50	Atlantic Video Inc.	F-51
American Legal Network	F-4	Atlantis Productions	F-51
American Media	F-87	ATV: Advertising Television	F-5
American Motion Pictures/American Production Services	F-50	ATV Broadcast Consulting Inc.	F-87
		Auction Television Network	F-5
		Audience Research & Development	F-87



AUS Consultants	F-87
The Austin Co.	F-87
Australian Television Services Ltd.	F-51
Automotive Television Network (ATN)	F-5
ATN (Automotive Television Network)	F-5
Aviation Systems Associates Inc.	F-87
Avpro Inc.	F-79
AXON	F-5
Aydin Corp.	F-87

B

Baker Scott & Co. Executive Search	F-88
Balboa Capital	F-79
Bandelier Inc.	F-51
Bank of America N.T. & S.A.	F-79
Bank of Montreal	F-79
The Bank of New York	F-79
Barclays Bank PLC	F-79
Baron Enterprises Inc.	F-51
Baron Services	F-51
Baruch Entertainment	F-51
Bass Group	F-51
Batjac Productions Inc.	F-51
Bavaria Film GmbH	F-51
Bay News 9	F-5
BBC America	F-5
BBC Worldwide	F-51
BCI Commcor	F-88
Beck International Corp.	F-51

Dave Bell Associates Inc	F-51
Michael S. Berkowitz & Associates	F-88
Berks County News 5	F-5
Best Film & Video Corp.	F-51
BET: Black Entertainment Television (BET)	F-5
BET Action Pay-Per-View	F-6
BET on Jazz	F-6
BET Soundz	F-6
BIA Capital Corp.	F-79
BIA Consulting Inc.	F-88
The Big Fights Inc.	F-51
Bijou Productions	F-51
Biznet/U.S. Chamber of Commerce	F-51
BKN Kids Network	F-51
Blackburn & Co. Inc.	F-79
Black Starz!	F-6
Black Women's TV	F-6
Blair Media Inc.	F-88
Blazer Vision	F-6
Bloomberg Information TV	F-6
Bloomberg News Radio	F-6
James L. Bloxham	F-88
BMG Music Publishing Canada Inc.	F-51
BMI (Broadcast Music Inc.)	F-52
B-Movie Channel	F-5
The Boeing Co.	F-51
Bohbot Entertainment & Media Inc	F-51
Bond & Pecaro Inc.	F-88
Bond & Pecaro	F-80
Bonjour USA	F-6
Bonneville Communications	F-52
BookNet	F-6
Book TV	F-6
Boomerang	F-6
Boosey & Hawkes Inc.	F-52
Booth Research Services Inc.	F-88
Booz, Allen & Hamilton Inc.	F-88
Bortz Media & Sports Group	F-88
Boston Ventures Management Inc.	F-80
Frank Boyle & Co. LLC	F-80
Bozell Worldwide Inc.	F-52
Bradley Broadcast Sales	F-88
Bralley/Morrow Inc.	F-80
Bravo!	F-7
Bray Studios Inc.	F-52
Fred Briskin & Associates	F-52
British Independent Television Enterprises (BRITE)	F-52
British Information Services	F-52
British Telecom of North America	F-88
Broadband Media Communications Inc.	F-88
Broadcast-Cable Associates Inc.	F-88
Broadcast Music Inc. (BMI)	F-52
Broadcast News Ltd.	F-52
Broadcast Services Inc. (B.S.I.)	F-88
Broadcast Standards Inc.	F-52
Broad Street Ventures	F-88
Broadway Television Network	F-7

Broadway Video Inc. F-52
 Brokerage & Financing Companies F-79
 Stuart N. Brotman Communications F-88
 Les Brown. F-88
 Bulkey Capital LP F-80
 Burrud Productions Inc. F-52
 Business Broker Associates F-80
 BusinessVision F-7
 BuyMedia Inc. F-80
 Buzzco Associates Inc.. F-52

C

C-3D Digital F-7
 Cable 5 News F-7
 Cable Ad Ventures F-88
 Cable Charts G-1
 Cable Engineering Inc. F-88
 Cable Films & Cable Video F-52
 Cable In The Classroom F-7
 CableLabs F-89
 Cable Management Services F-89
 Cablemasters Corp. F-89
 Cable Maven Enterprises F-89
 Cable Media Associates F-80, F-89
 Cable System Owners. D-1525
 Cablepro Services Corp. F-89
 Cable Radio Network F-7
 C-SPAN (Cable Satellite Public Affairs Network) F-7
 Cable Satellite Public Affairs Network (C-SPAN 1, 2 & 3) F-7
 Cable Search Associates F-89
 Cable System Consolidations and Deletions D-1519
 Cable System Owners. D-1525
 Cable Systems D-11
 Alabama D-11
 Alaska D-45
 Arizona D-51
 Arkansas D-65
 California D-99
 Colorado D-159
 Connecticut D-185
 Delaware D-191
 District of Columbia D-193
 Florida. D-195

COHEN, DIPPELL AND EVERIST, P.C.
 CONSULTING ENGINEERS
 Domestic and International Communications
 Since 1937

1300 "L" STREET, N.W.
 SUITE 1100
 WASHINGTON, D.C. 20005

PHONE: (202) 898-0111
 FAX: (202) 898-0895
 E-MAIL: cdepc@worldnet.att.net

Member AFCCE

Georgia D-235
 Guam D-1517
 Hawaii. D-275
 Idaho D-279
 Illinois D-289
 Indiana D-369
 Iowa. D-413
 Kansas D-477
 Kentucky D-527
 Louisiana D-565
 Maine D-589
 Maryland D-607
 Massachusetts D-617
 Michigan D-635
 Minnesota D-695
 Mississippi D-743
 Missouri. D-765
 Montana. D-823
 Nebraska D-839
 Nevada D-877
 New Hampshire D-885
 New Jersey D-895
 New Mexico D-907
 New York D-919
 North Carolina D-957
 North Dakota D-991
 Ohio D-1005
 Oklahoma D-1065
 Oregon D-1111
 Pennsylvania D-1131
 Puerto Rico D-1515
 Rhode Island D-1191
 South Carolina D-1195
 South Dakota. D-1217
 Tennessee D-1237
 Texas D-1259

BOND & PECARO

PROVIDING APPRAISALS, FEASIBILITY STUDIES,
 EXPERT TESTIMONY, AND RELATED FINANCIAL SERVICES
 TO THE COMMUNICATIONS AND TECHNOLOGY INDUSTRIES

1920 N STREET, N.W. • SUITE 350 • WASHINGTON, D.C. 20036 • (202) 775-8870 • FAX (202) 775-0175
 e-mail: bp@bondpecaro.com • website: www.bondpecaro.com

	CABLE CONSTRUCTORS, INC. construction and engineering 1-800-338-9299
	<i>quality service performed on a timely basis</i>

Utah	D-1365
Vermont	D-1379
Virgin Islands.	D-1517
Virginia.	D-1385
Washington	D-1411
West Virginia	D-1437
Wisconsin	D-1467
Wyoming.	D-1505
Cable System Services	F-89
Cable System Survey Co.	F-89
Cable Technologies International Inc.	F-89
Cable Terms (Glossary)	G-17
Cable TV Network of New Jersey (CTN).	F-7
Cable Video Entertainment Inc.	F-52
Callahan & Associates International LLC	F-80
Call Letters (U.S. TV Stations)	A-7
Cambodian Channel.	F-7
Camelot Entertainment Sales Inc.	F-52
Campbell Media Research	F-89
Steve Campus Productions Inc.	F-52
Camrac Studios	F-52
Canadian Broadcasting Corp.	F-52
Canadian Learning Television	F-7
Canal D	F-8
Canales N.	F-8
Cancom	F-8
Candid Camera Inc.	F-53
Cannell Entertainment	F-53
Capital Off Track Betting Television Network	F-8
Capitol Television Inc.	F-53
George Carlson & Associates.	F-53
Carolina Christian Broadcasting Inc.	F-53
Carolina Global Maps.	F-89
Carousel Films Inc.	F-53
Carrafiello, Diehl & Associates Inc.	F-53
Carr Nickey & Co.	F-80
William B. Carr & Associates Inc.	F-89
Cartoon Network	F-8
Cartoon Network Tambien en Espanol	F-8
Casablanca IV	F-53
Cascom International Inc.	F-53
Castle Hill Television	F-53
Catalog Channel	F-8
Catalogue TV	F-8
Catalyst Production Services	F-53
Cathedral Films & Video	F-53
Catholic Communication Campaign	F-53
Catholic Television Network	F-8
CATV Design Associates Inc.	F-89
CATV Subscriber Services Inc.	F-89

Cavalier Computer Services Inc.	F-89
CBC (Canadian Broadcasting Corp.)	F-52
CBC International Sales	F-53
CB Communication Inc.	F-89
C. B. Distribution Co.	F-53
CBS News.	F-54
CCMS Inc.	F-89
CCTV-4, China Central Television	F-8
Celtic Vision	F-8
Central Florida News 13	F-8
Central Office of Information	F-54
CFCN Television	F-54
Chadboum Marcath Inc.	F-89
Chaisson & Co. Inc.	F-80
Channel 500	F-8
Channel 4 San Diego.	F-8
Channel Korea	F-8
Channel One	F-8
Chapman/Leonard Studio & Production Center	F-54
Charts (Cable)	G-1
Charts (TV)	C-1
Chat Television	F-9
ChicagoLand Television News	F-9
Children's Fashion Network	F-9
Children's Television Workshop	F-54
China Shopping Network	F-9
Chinese Communication Channel	F-9
Chinese Television Network	F-9
ChristianNet.	F-9
Christian Television Network	F-54
The Christophers Inc.	F-54
CHR Solutions	F-89
The Church Federation of Greater Indianapolis.	F-54
Church of the Nazarene.	F-54
Church World Service/CROP	F-54
Church World Service & Witness	F-54
Cigna Investments Inc.	F-80
Cinar Films Inc.	F-54
Cinecraft Productions Inc.	F-54
Cine-Groupe	F-54
Cinema Arts Inc.	F-54
Cine Magnetics Video & Digital Laboratories	F-54
Cinema Source	F-54
Cinemax	F-9
Cinemax Selecciones	F-9
Citibank N.A.	F-80
Citytv	F-9
CKYT-Cable Kentucky Television.	F-9
Dick Clark Productions Inc.	F-54
Donald K. Clark Inc.	F-80
Classic Arts Showcase	F-9
Cleveland Minority Cable Channel/CTN.	F-9
C.L.I. Max	F-89
CMT Canada	F-9
CMT: Country Music Television (Latin America)	F-9
CMT: Country Music Television (Asia/Pacific Rim)	F-9
CN8: The Comcast Network	F-10



**SALES & SERVICE OF
MICROWAVE & SATELLITE
BROADCAST EQUIPMENT**

800.769.6803
www.jmullinsandassociates.com
Newburyport, MA 01950

COHEN, DIPPELL AND EVERIST, P.C.
CONSULTING ENGINEERS
Domestic and International Communications
Since 1937

1300 "L" STREET, N.W.
SUITE 1100
WASHINGTON, D.C. 20005

PHONE: (202) 898-0111
FAX: (202) 898-0895
E-MAIL: cdepc@worldnet.att.net

Member AFCCE

CNBC	F-10
CNBC Syndication	F-54
c/net: The Computer Network	F-7
CNN	F-10
CNN en Espanol	F-10
CNN/n	F-10
CNN International	F-10
CNN Newsource Sales Inc.	F-54
CNNRadio	F-10
CNN Radio Noticias	F-10
CNN/SI	F-10
CNWG-10	F-10
Coast Telecourses	F-54
Coaxial Analysts Inc.	F-89
Coaxial International Inc.	F-89
CobbCorp LLC	F-80
Coe Film Associates Inc.	F-55
Collectors Channel	F-11
College & School Network (CSN)	F-11
College Bowl Co. Inc.	F-55
College Entertainment Network	F-11
Kingsley Colton & Associates	F-55
Columbia Tristar Television Group	F-55
Columbia Tristar Television Distribution	F-55
Columbine JDS Systems Inc.	F-90
Comcast SportsNet DC	F-11
Comcast SportsNet Philly	F-11
Comedy Central	F-11
Comedy Network	F-11
Comex Worldwide Corp.	F-90
Commonwealth Information Services Inc.	F-90
Communication Properties Inc. (CPI)	F-90
Communication Resources/Media Brokers	F-80
Communications Data Group	F-90
Communications Engineering	F-90
Communications Equity Associates LLC	F-90
Communications Financial Services Inc.	F-80
Communications Pro Search	F-90
Communication Technologies Inc.	F-90
Compro Productions	F-55
Computer Utilities of the Ozarks Inc.	F-90
Computer Television Network	F-11
Comsearch	F-90
Comsonics Inc.	F-90
Comtel Video Services Inc.	F-55, F-90
Concordia Publishing House	F-55
Conley & Associates	F-81, F-90
Construction Permits (Television Stations)	A-1621
Construction Permits & Applications (Digital Television Stations)	A-1639
Consolidated Film Industries	F-55

Consulate General of the Netherlands	F-55
Consumer Resource Network (CRN)	F-11
CRN (Consumer Resource Network)	F-11
Continental Film Productions Corp.	F-55
Conus Communications	F-55
Cooper & Lybrand	F-90
Coral Pictures Corp.	F-55
Corelli-Jacobs Recording Inc.	F-55
CoreStates Bank N.A.	F-81
Comwall Associates	F-90
Cosmopolitan Channel	F-11
Cossette Productions	F-55
CMT Country Music Television (CMT)	F-9
County Television Network San Diego	F-11
Court TV	F-11
Covenant House	F-55
Thomas Craven Film Corp.	F-55
Creative Controls	F-90
Creative International Activities Ltd.	F-55
Credit Protection Association Inc.	F-90
The Crime Channel	F-55
Crisler Company	F-81
CROP (Church World Service)	F-54
Crosspoint	F-56
Crown International Pictures Inc.	F-56
Crystal Cathedral Ministries	F-56
Crystal Computer Corp.	F-91
Crystal Pictures Inc.	F-56
CS Communications Inc.	F-91
CSG Systems Inc.	F-91
C-SPAN Audio Networks	F-7
C-Span Extra	F-7
CTIC Associates Inc.	F-91
CTN-Christian Television Network	F-12
CTV News 1	F-12
CTV Pay-Per-View Sports	F-12
CTV Sportsnet	F-12
CTV Television Network	F-56
CTW (Children's Television Workshop)	F-54
Steve Currie Associates	F-91
Dan Curtis Productions Inc.	F-56
Custom Films/Video Inc.	F-56
CVN-Caribbean Music Television	F-12

D

Daniels & Associates	F-81
Daniels Location Services	F-56
dapTV Associates	F-56
Dataworld Inc.	F-91
Day of Discovery	F-56



DBC Signal	F-12
Deep Dish TV Network	F-12
Deer River Group	F-81
The Deer River Group	F-91
Deloitte & Touche	F-91
Deluxe Laboratories	F-56
DES Associates	F-81
Deutsche Welle TV	F-12
Devillier-Donagan Enterprises LP	F-56
De Wolfe Music Library	F-56
DG Systems	F-56
Diamond P Production Group	F-56
Digi-Rom	F-91
Digital Force	F-91
Direct to You	F-12
Discovery Channel	F-12
Discovery Channel Africa	F-12
Discovery Channel Asia	F-12
Discovery Channel Australia	F-12
Discovery Channel Brasil	F-13
Discovery Channel Canada	F-13
Discovery Channel Europe	F-13
Discovery Channel Germany	F-13
Discovery Channel India	F-13
Discovery Channel Italy	F-13
Discovery Channel Japan	F-13
Discovery Channel Latin America-Iberia	F-13
Discovery Channel Middle East	F-13
Discovery Digital Networks	F-13
Discovery Home and Leisure	F-14
DIVA	F-14
DIY (Do-It-Yourself)	F-14
DLT Entertainment Ltd.	F-56
DMX Music	F-14
DMX Music Canada	F-14
Donaldson Lufkin & Jennrette	F-81
Dow Jones Broadcasting	F-56
Dow Jones Newswires	F-56
DreamShop	F-14
Drew Associates Inc.	F-56
DSI Video Systems	F-91
DST Innovis	F-91
DTA Carlson Inc.	F-91
Du Art Film & Video	F-56
Michael Dunn Productions	F-56
Dyco Electronics Inc.	F-91
Dynocomm Sports	F-57

E

Earl Owensby Studios	F-57
--------------------------------	------

Ebbets Field Productions	F-57
EBS International	F-81
ECO	F-14
Ecumenical TV Channel	F-14
EDEFX Group Inc.	F-57
Eden Broadcast Services Inc.	F-81
EDS	F-91
EDS Cable Television Services	F-91
Educable Channel	F-14
Educational & Entertainment Network	F-14
Ed-Venture Films	F-57
Ralph Edwards/Stu Billett Productions	F-57
EDX	F-91
EI Entertainment Television	F-14
El Canal del Tiempo	F-14
El Dorado Communications	F-91
Electro Rent	F-91
Bert Elliott Sound Inc.	F-57
Don Elliott Productions	F-57
Ellis Entertainment Corp.	F-57
J. B. Emerson & Associates	F-91
EMI Communications	F-57
Emirates Dubai Television (EDTV)	F-15
EDTV (Emirates Dubai Television)	F-15
Empire Sports Network	F-15
Encore Entertainment	F-57
Encyclopaedia Britannica Educational Corp.	F-57
Engel Marketing	F-57
Enoki Films USA Inc.	F-57
The Environmental Television Network	F-57
EPG (The Electronic Program Guide)	F-39
EPG Jr. (Electronic Program Guide Jr.)	F-39
The Episcopal Radio-TV Foundation	F-57
ESPN Classic	F-15
ESPNNews	F-15
ESPN Extra	F-15
ESPN Full Court	F-15
ESPN GamePlan	F-15
ESPN2	F-15
ESPN	F-15
ESPN Now	F-15
ESPNol	F-15
ESPNSportsTicker	F-15
E Squared Inc.	F-57
ETC-Erotic Television Clips	F-16
ETC w/CareerTrack	F-16
Eternal Word TV Network (EWTN)	F-16
Ethnic-American Broadcasting	F-16
EUE/Screen Gems	F-57
Eurocinema Interactive Theater	F-16
Evening News Broadcasting Co.	F-57
Event Entertainment	F-16
EWTN (Eternal Word TV Network)	F-16
Executive Communications Inc.	F-92
The Executive Television Workshop Inc.	F-92
William A. Exline Inc.	F-81
Expanded Entertainment	F-57

Extasy F-16
 Exxotica F-16
 Eyemark Entertainment F-57
 E.Y.R. Programs Inc. F-57

F

FAD TV: Fashion & Design Television F-16
 Fahnestock & Co. Inc. F-81
 Faith For Today F-58
 FamilyNet F-58
 FamilyNet F-16
 Family Theater Productions. F-58
 FamilyWare Inc. F-92
 Farkas Films Inc. F-58, F-92
 Fashion Network. F-16
 Richard Feiner & Co. Inc. F-58
 Toni Ficalora Productions F-58
 Filmack Studios F-58
 Film Core Distribution F-58
 Film Producers Pilot Network F-16
 Films Afield F-58
 Films Five Inc. F-58
 Films for Educators/Films for Television. F-58
 Films of India. F-58
 Filmtreat International Corp. F-58
 Film World Entertainments Inc. F-58
 Filmworld TV & Films Around The World Inc. F-58
 Financing & Brokerage Companies F-79
 Fine Art Productions, Richie Suraci Pictures Multimedia, Interactive F-58
 The Finova Group Inc. F-81
 Fiore Films Inc. F-58
 First Film and Tape Inc. F-58
 First Light/TMW Media F-58
 The First National Bank of Chicago F-81
 Norman Fischer & Associates Inc. F-81, F-92
 Fleet Banking F-81
 FleetBoston Financial Corp. F-81
 FLIX F-16
 Florida's News Channel F-16
 FMX Cable FM System F-16
 Food Network F-16
 Paul Dean Ford, Broadcast Engineering Consultant F-92
 Richard A. Foreman Associates Inc. F-81
 Robert H. Forward & Associates F-92
 Foursquare Communications Inc. F-92
 Fox Family Channel. F-16
 Fox Lorber Associates F-58
 Fox Movie Channel F-17
 FoxNet. F-17
 Fox News Channel F-17
 Fox Sports Net F-17
 Fox Sports World. F-17
 Fox Sports World Espanol F-17
 Foxwood Communications Inc. F-92
 Franey, Parr & Muha F-92
 Sandy Frank Entertainment Inc. F-58
 Lionel L. Fray & Assoc. Inc. F-92

COHEN, DIPPELL AND EVERIST, P.C.
 CONSULTING ENGINEERS
 Domestic and International Communications
 Since 1937

1300 "L" STREET, N.W.
 SUITE 1100
 WASHINGTON, D.C. 20005

PHONE: (202) 898-0111
 FAX: (202) 898-0895
 E-MAIL: cdepc@worldnet.att.net

Member AFCCE

Freedom Sports Network F-58
 Free Speech TV F-18
 The Fremantle Corp. F-58
 Jim French Design Shop F-92
 Fries Sales Co. F-59
 Peter Froehlich & Co. F-92
 FUMC Television Ministries. F-59
 Fun & Games Network (FGN) F-18
 Furman Selz Inc. F-81
 FX Networks Inc. F-18

G

Galavision Cable Network F-18
 Galaxy Broadcasting System F-59
 The Game Show Network. F-18
 Gaming Entertainment Television (GET). F-18
 GET (Gaming Entertainment Television). F-18
 Gammon Media Brokers LLC F-81
 Clifton Gardiner & Co. F-81
 Gari Communications Inc. F-59
 Frank Gari Productions Inc. F-92
 GAS F-18
 Gateway Films/Vision Video F-59
 Gavel to Gavel F-18
 Gay Entertainment Television. F-18
 Gaylord Syndicom F-59
 GE Marketing Inc. F-92
 GEMS Television. F-18
 General Electric Capital Corp. F-81
 General Instrument Consulting F-92
 Generic Computer Systems F-92
 James R. George Inc. F-81
 Georgia U.S. Data Services F-92
 Gerren Television Network F-59
 Ginsburg Multimedia Educational Services F-92
 Global Village Network F-18
 Globecast F-59
 Globo TV Network-Brazil F-59
 Glossary of Cable Terms G-16
 Golden Books Entertainment Group. F-59
 Jeff Gold Productions Inc. F-59
 Gold Line F-92
 The Samuel Goldwyn Television Co. F-59
 Golf TV F-59
 GonzoX F-18
 GoodLife TV Network. F-18
 Good News Network F-18
 Goodson Price Productions F-59
 Goodway Group F-92
 The Gordon Group F-82, F-92

	CUSTOMER SERVICE CALL CENTERS
	Complete Front Office • Off-Hours & Overflow Service • Emergencies & Disaster Service • Inbound Sales & Order Taking • Automated Services Telemarketing
(800) 331-6074 www.altasierra.com	

	SALES & SERVICE OF MICROWAVE & SATELLITE BROADCAST EQUIPMENT
	800.769.6803 www.jmullinsandassociates.com Newburyport, MA 01950

Gospel Communications International	F-59
Gould Entertainment Corp.	F-59
W. John Grandy	F-82
Sherry Grant Enterprises Inc.	F-59
Gray-Schwartz Enterprises Inc.	F-60
Great American Country	F-19
Great Lakes Data Systems Inc.	F-92
Great Plains National (GPN)	F-60
Greek Radio Network	F-19
Charles Greene Associates	F-82
The Art Greenfield Co.	F-60
Frederick G. Griffin PC, Consulting Engineer	F-93
Sherman Grinberg Film Libraries Inc.	F-60
GRTV Network	F-19
Gruntal & Co. Inc.	F-82
GSTV/N.A.	F-19
GTE Government Systems	F-93
GT Group	F-60
Gwinnett News & Entertainment Television	F-19

H

Alfred Haber Inc.	F-60
Hague & Company	F-82, F-93
Hallmark Channel	F-19
John Hancock Mutual Life Insurance Co.	F-82
Hanna-Barbera Cartoons Inc.	F-60
Hanson & Associates	F-82
Larry Harmon Pictures Corp.	F-60
Harmony Gold USA Inc.	F-60
The Hartley Film Foundation Inc.	F-60
Hastad Engineering Company	F-93
Michael E. Hasty & Associates	F-93
Havas Leasing Co.	F-93
HBO (Home Box Office)	F-19
HBO Enterprises	F-60
HBO Studio Productions	F-60
Headline News	F-19
F. P. Healy & Co. Inc.	F-93
Hearst Broadcasting Productions	F-60
Hearst Entertainment	F-60
Norman Hecht Research Inc.	F-93
Heller Financial Inc.	F-82
Helvey & Associates Inc.	F-82
Hemingway Broadcasting Co.	F-60
Henninger Capitol	F-60
Henry-Gill Inc.	F-93
The Ted Hepburn Co.	F-82
HGTV	F-19
HGTV Canada	F-19
R. Miller Hicks & Co.	F-82

R. Miller Hicks & Company	F-93
High Performance Television: TRAX	F-43
Hispanic Television Network	F-19
History Channel International	F-20
History Television	F-20
Hobby Craft Interactive	F-20
Hoffman-Schutz Media Capital Inc.	F-82
Hollywood Newsreel Syndicate Inc.	F-60
Hollywood Vaults Inc.	F-60
The Holt Corp	F-82
Homearts Network	F-20
Home Box Office (HBO)	F-19
Home Collector Network	F-20
Home Improvement Channel	F-20
HomeMed Channel	F-20
Home Shopping en Espanol	F-20
Home Shopping Network (HSN)	F-20, F-60
Home Treatre	F-20
HomeView	F-20
Richard Honoroff Music	F-60
Hot Choice	F-20
HPC Puckett & Co.	F-82
HSN (Home Shopping Network)	F-60
HTV	F-20
Hughes Television Network Inc.	F-60
J. C. Humke and Associates Inc.	F-93

I

ICM Artists Ltd.	F-60
ICTV	F-20
IDC Services Inc.	F-93
ilifetv	F-20
John Ittis Associates	F-93
Immad Ecvs	F-93
IMNTV	F-20
ImOn.comTV	F-93
Impact Productions	F-61
iN DEMAND	F-20
Independent Film Channel	F-21
In Focus Communications	F-61
InfomerciaTV	F-21
The Inspirational Network	F-61
The Institute For Rehabilitation & Research	F-61
Institute of Audio Research	F-93
Instructional Television Stations (ITFS)	E-48
Integrays Holdings LLC	F-93
Intelligent Management Solutions Inc. (IMS)	F-93
Interactive Channel	F-21
Interactive Conferencing Network	F-61
The Interactive Health Network Inc. (Healthnet)	F-21

Interama Inc.	F-61
Intercontinental Televideo Inc.	F-93
The Interface Group	F-93
Intermedia Arts Minnesota	F-61
Intermedia Arts Minnesota	F-93
International Channel	F-21
International Communications Group Inc.	F-93
International Contact Inc.	F-61
International Creative Management Inc.	F-94
International Home Entertainment.	F-61
International Lutheran Laymens League.	F-61
International Media Associates	F-61
International Program Consultants Inc.	F-61
International Tele-Film	F-61
International Television (Indian Channel)	F-21
Indian Channel (International Television)	F-21
International Video Communications Inc.	F-61
Intersound Inc..	F-61
Intertainer	F-21
Intronet	F-21
Intro TV	F-21
Iowa Cable Network	F-22
Iris Films Inc..	F-61
Israeli International TV Network	F-22
Italoons Corp..	F-61
ITFS (Instructional Television Stations)	E-48
The <i>It Is Written</i> Telecast	F-61
Ivanhoe Broadcast News Inc..	F-61
IVN Communications Inc.	F-61

J

Jade Channel Satellite Service	F-22
Janus Films Co.	F-61
Jay Inc.	F-62
J.E.D. Productions Corp..	F-62
Jefferson-Pilot Sports	F-62
The Jewish Chautauqua Society	F-62
Jewish Television Network (JTN)	F-22
Jock Talk TV	F-22
Johnson Publishing Co. Inc.	F-62
The Jones Group Ltd..	F-82
Mike Jones Film Corp.	F-62
Jorgenson Broadcast Brokerage Inc.	F-82

COHEN, DIPPELL AND EVERIST, P.C.
 CONSULTING ENGINEERS
 Domestic and International Communications
 Since 1937

1300 "L" STREET, N.W.
 SUITE 1100
 WASHINGTON, D.C. 20005

PHONE: (202) 898-0111
 FAX: (202) 898-0895
 E-MAIL: cdepcc@worldnet.att.net

Member AFCCE

Journal Graphics Inc..	F-62
JTN (Jewish Television Network)	F-22
Juntunen Media Group Inc.	F-62

K

Kagan Media Appraisals Inc.	F-82, F-94
Kalba International Inc.	F-94
Kaleidoscope Network Inc.	F-22
Kalil & Co. Inc.	F-82
Kamen Audio Productions Inc.	F-62
Kane Reece Associates Inc.	F-82, F-94
Robert Keeshan Associates Inc.	F-62
M. A. Kempner Inc..	F-62
Kepper, Tupper & Co.	F-82
Key Corporate Capital Inc.	F-82
King World Productions	F-62
Klein &	F-62
Walter J. K ein Co. Ltd.	F-62
KLRU-Too	F-22
K-MTN Television	F-22
Knowledge Network	F-22
Knowles Media Brokerage Services.	F-82
Kozacko Media Services	F-82
Kreklow Film & Television	F-62
KTLA Los Angeles	F-22
Kultur International Films Inc.	F-62
KUSA Productions	F-62
Kushner Locke Co. Inc..	F-62

L

N. Lee Lacy/Associates	F-62
Ladbroke Racing Network	F-22
The Landsburg Co..	F-62
Lapco Communications	F-62, F-94
Larsen & Co..	F-62

KANE REECE

ASSOCIATES, INC.

VALUATION, MANAGEMENT & TECHNICAL CONSULTANTS

a Global Practice

Serving the Broadcast, Cable, Entertainment, Programming, Publishing, Sports Teams & Venues, Telecommunications & Wireless Industries

- | | | |
|---|---------------------------------------|--------------------------------------|
| • Appraisals & Valuations | • Fairness/Solvency Opinions | • Market/Opinion Research |
| • Business Planning/Financing Presentations | • Feasibility Studies | • Project/System Management |
| • Buy/Sell Agreements | • Financial & Technical Due Diligence | • Property Tax Compliance & Control |
| • Cable TV Franchise Renewals/Transfers | • Litigation Support/Expert Testimony | • Strategic/Technical Assessments |
| • Economic Damage Studies | • Management & Engineering Consulting | • Operations Performance Assessments |

822 South Avenue West Westfield, NJ 07090-1460 908.317.5757 fax: 908.317.4434 <http://www.kanerece.com>

 <p>J. MULLINS & ASSOCIATES</p>	<p>SALES & SERVICE OF MICROWAVE & SATELLITE BROADCAST EQUIPMENT</p>
	<p>800.769.6803</p>
	<p>www.jmullinsandassociates.com Newburyport, MA 01950</p>

H.B. LaRue Media Brokers	F-82
LaserPacific Media Corp.	F-62
Las Vegas Entertainment Network	F-22
Las Vegas Television Network	F-22
The Latham Foundation	F-63
LaTV	F-22
Robert Lawrence Enterprises	F-63
Lazard Freres & Co.	F-83
LDS News Service	F-63
LEAP (Learn, Earn, Prosper)	F-22
Learn Incorporated	F-63
Learning & Skills Television of Alberta	F-23
Le Canal Vie	F-22
Lechman & Johnson Inc.	F-94
Le Reseau des Sports	F-22
LeSea Broadcasting Network	F-63
Lear Levin Productions	F-63
Levinson Associates	F-63
Richard C. Levy & Assoc.	F-63
Library Literacy Channel	F-23
Lieb Productions	F-63
Life Network	F-23
Life Newsvision	F-23
Lifestyle Magazine	F-63
Lifetime	F-23
Lifetime Movie Network	F-23
Lilac Productions	F-63
The Stephen T. Lindberg Co.	F-83, F-94
Linsman Film	F-63
Lions Gate Entertainment	F-63
Arthur D. Little Inc.	F-94
Little Leaguers Sports/News Network	F-23
Litton Syndications	F-63
Local Cable Weather	F-23
Local News Network	F-23
Locomotion	F-23
London Television Service	F-63
Look/Scuba	F-63

Low Power Television Stations (LPTV)	B-1
Low Power Television Station Owners	B-117
Lyndal Entertainment/Lancer Distributors	F-63
Lynx Images Inc.	F-63

M

Madison Dearborn Partners Inc.	F-83
Madison Green Entertainment Sales Inc.	F-63
Frank N. Magid Associates Inc.	F-94
MAGNET (The Magazine Network)	F-41
Magnetic Image Inc.	F-63
Madison Square Garden Network (MSGN)	F-23
The Jack Maloney Co.	F-83
Management & Technical Consulting Services	F-87
Marathon Entertainment	F-63
The M/A/R/C Group	F-94
Marketing Stratagem	F-94
Marquee Entertainment	F-63
Marshall Marketing & Communications	F-94
Martz Media Inc.	F-83
Maryknoll Fathers & Brothers	F-63
Matejka Cable Recovery Inc.	F-95
Mauck & Associates Inc.	F-95
Mayo Communications Inc.	F-83
Maysles Films Inc.	F-64
MBC Network	F-24
McDougall	F-64
McGuane Studio Inc.	F-64
McHugh & Hoffman Inc.	F-95
McIntyre B.K. & Associates	F-95
Edward R. McKenna	F-83
McLaughlin, Piven, Vogel Media Services	F-64
McM Communications	F-64
MDL Systems	F-95
MDS (Multipoint Distribution Systems)	E-1
MDS Stations	E-1
R.E. Meador & Associates	F-83, F-95
Meadowlane Enterprises Inc.	F-64
Media Acquisitions Inc.	F-83
Media Broadcast Network Inc.	F-24
Media/Communications Partners	F-83
Media Communications Group Inc.	F-95
Medialink	F-64, F-95
Media Management Resources	F-95
MediaOne 3	F-24

MICROWAVE SERVICE

CORPORATION

Microwave Radio - Rental + Sales + Service

**165c Tremont Street
Melrose, MA 02176**

www.microwaveservice.com

**PHONE: (781) 662-5400
FAX: (781) 665-9499**

MediaOne News F-24
 Media/Professional Insurance F-95
 Media Services Group Inc. F-83
 Media Technology Ltd. F-95
 Media Venture Partners. F-83
 Medstar Television Inc. F-64
 Menair Media International Inc. F-64
 Lee Mendelson Film Productions F-64
 Mennonite Media Services F-64
 Mercer Management Consulting Inc. F-95
 Merion Associates F-83, F-95
 MeteoMedia/The Weather Network F-24
 Metro F-24
 MetroChannels F-24
 Metro Learning Center F-24
 Metro Sports F-24
 Metro Traffic & Weather F-24
 Metrowest Communications Group Inc. F-64, F-95
 MGM Worldwide Television Group F-64
 MG/Perin Inc. F-64
 MGS Services F-64
 Miami Valley Channel F-24
 Michigan Government Television F-24
 MICR Data Systems F-95
 Midwest Sports Channel F-24
 Milestone Media Partners LLC F-83
 Military Network Inc. F-24
 Miller & Associates F-83, F-95
 Warren Miller Entertainment F-64
 Milner-Fenwick Inc. F-64
 Minnesota House & Senate Television F-25
 Missouri Southern Educational Television. F-25
 The Mr. Wizard Institute F-64
 X. W. Mitchell & Associates. F-95
 MLJ Inc. F-95
 MLS/ESPN Shootout. F-25
 MMDS (Multichannel Multipoint Distribution Systems) E-10
 Modern Sound Pictures Inc. F-64
 Moffitt-Lee Productions F-65
 Montcalm F-83
 Mony F-83
 Moody Broadcasting Network F-25
 George Moore & Associates Inc. F-83

COHEN, DIPPELL AND EVERIST, P.C.
 CONSULTING ENGINEERS
 Domestic and International Communications
 Since 1937

1300 "L" STREET, N.W.
 SUITE 1100
 WASHINGTON, D.C. 20005

PHONE: (202) 898-0111
 FAX: (202) 898-0895
 E-MAIL: cdepc@worldnet.att.net

Member AFCEE

More TV Cable Network F-25
 Morris Television & Video F-65
 William Morris Agency Inc. F-65
 Lawrence L. Morton Associates F-95
 Motion Picture Co. Inc. F-95
 Moviecraft Inc. F-65
 MovieLink F-25
 MovieMax!. F-25
 Moviepix. F-25
 MOVIEplex. F-25
 MRCA Information Services F-95
 MSI Telecom Consultants Group F-95
 MSNBC F-25
 MSNBC Weather by Intellicast F-25
 MTV2: Music Television F-26
 MTV Latin America F-25
 MTV: Music Television F-25
 MTV Networks Europe F-26
 MuchMoreMusic. F-26
 Muchmusic Network (Canada) F-26
 MuchMusic USA. F-26
 Muller Media Inc. F-65
 Multichannel Multipoint Distribution Systems (MMDS) E-11
 Multicomm Sciences International Inc. F-95
 Multi-Image Network. F-65
 MultiMax F-26
 MultiMedia Broadcast Investment Corp. F-83
 Multimedia Marketing Group Inc. F-95
 Multipoint Distribution Systems (MDS). E-1
 Muscular Dystrophy Association F-65
 Music Choice F-26
 Musimax & Musiqueplus F-26
 Mutual Broadcasting System F-26
 MVI Post F-65
 Myers International F-96



MULTICOM, INC.

ONE SOURCE FOR CABLE TV EQUIPMENT

- * SCIENTIFIC ATLANTA
- * DRAKE
- * TIMES FIBER
- * SADELCO
- * PICO MACOM
- * BLONDER TONGUE
- * HEADEND EQUIPMENT
- * COAX CABLE
- * AMPLIFIERS
- * SIGNAL METERS
- * CONNECTORS
- * TAPS & PASSIVES

800-423-2594 * (407) 331-7779 * FAX (407) 339-0204

website <http://www.multicominc.com>
 email multicom@multicominc.com

MICROWAVE SERVICE

Corporation

Microwave Radio - Rental + Sales + Service

**165c Tremont Street
Melrose, MA 02176**

**Phone: (781) 662-6400
Fax: (781) 665-9499**

N

Nancys Network	F-26
Narragansett Capital Inc.	F-83
Narrative Television Network	F-27
NASA TV	F-27
Nathan Associates Inc.	F-96
National and International Sales Television Network - STN	F-35
National Broadcasting Co. (NBC)	F-65
National City Bank Of Indiana	F-84
National Council of Churches	F-65
National Economic Research Associates Inc.	F-96
National Film Board of Canada	F-65
National Geographic Television	F-65
National Geographic Channel	F-27
National Guard Bureau	F-65
National Health Network	F-27
National Jewish TV (NJT)	F-27
National Mobile Television	F-65, F-96
National Technical Information Service	F-65
National Telsat Inc.	F-96
National Weather Network	F-27
NationsBank	F-84
Native American Nations Network.	F-27
Naval Media Center.	F-65
The Navigator Group	F-96
Navy Office of Information (OI-03)	F-65
NBA.com TV.	F-27
NBC (National Broadcasting Co.)	F-65
NBC Enterprises Inc.	F-66
NESN (New England Sports Network)	F-27
Netlink International	F-27
NetVideoNetworks	F-27
Network Music	F-66
Network One (N-1)	F-27
Newberger Greenberg & Assoc.	F-96
David Newborg & Associates Inc..	F-96
New Commerce Communications	F-84
New Culture Network	F-27
New England Cable News	F-27
New England Media Inc.	F-84
New England Sports Network (NESN)	F-27
Newhoff-Blumberg Inc.	F-66
New Investment Channel	F-27
New Research Group.	F-96
News Plus	F-66
News/Broadcast Network Inc.	F-66
Newschannel 8	F-28
News Channel 15	F-28
New Science Network	F-28

News Plus	F-28
News 12 Connecticut	F-28
News 12 Long Island	F-28
News 12 New Jersey	F-28
News 12 The Bronx	F-28
News 12 Westchester	F-28
Newswatch on Channel 15	F-28
Newsworld International	F-28
Newton Media Associates Inc.	F-66
New Visions Syndications Inc.	F-66
New York 1 News	F-28
New York Racing Channel	F-28
NFL Films Inc.	F-66
NGN (Nippon Golden Network)	F-29
Nick At Nite	F-28
Nickelodeon	F-29
Nick Too.	F-29
Nippon Golden Network (NGN)	F-29
NJT (National Jewish TV)	F-27
NMT-JCP Inc.	F-66
Noble Productions Inc./Distribution	F-66
Noggin	F-29
N-1 (Network One)	F-27
Norlicks Productions Ltd.	F-66
North Country Radio	F-96
Northeast Video Productions	F-66
Northwest Cable News	F-29
Northwestern Inc.	F-66
NST Network Services Inc.	F-96
NTN Entertainment Network	F-29
NTV Studio Productions	F-66
NTV Studios	F-96
NUE-TV	F-29
NVC Arts	F-66

O

Oasis TV Inc.	F-29, F-66
Odyssey-Hellenic Canadian Television Network.	F-29
Ogletree Productions	F-66
OGM Music	F-66
Ohio News Network	F-29
Olelo.	F-29
Ole-TV Network	F-29
Omnisphere Productions Inc..	F-66
On The Air Production Studios	F-66
Optimum Online	F-29
Opus1 Production Music Library	F-96
Orange County Newschannel	F-30
ORB TV	F-30
Orion Network Systems Inc.	F-96
Orion Television	F-66
Omstein Communications Assoc.	F-84, F-96
Our Time Communications	F-30
Our World Television	F-30
Outdoor Life Network.	F-30
Outdoor Life Network (Canada)	F-30
Outdoors, Motorsports & Collectibles Network (OMC)	F-30

Outdoors With Archie Phillips F-66
 Ovation-The Arts Network F-30
 Jim Owens & Associates Inc. F-67
 Owners of Cable Systems D-1525
 Owners of Low Power Television Stations B-117
 Owners of Television Stations A-1701
 Oxygen F-30

P

P.A.C.E. F-30
 PandaAmerica Shopping Network F-30
 P & P Mediaworks Ltd. F-96
 Pantomime Pictures Inc. F-67
 Paramount Advertiser Services F-67
 Paramount Designs Inc. F-97
 Paramount Television Group F-67
 Paramount Television Network Production F-67
 Parenting Satellite Television Network (PSTN) F-30
 Pathe Pictures Inc. F-67
 Patrick Communications LLC. F-97
 Patterson Studios Inc. F-67
 Paulist Productions F-67
 Pax TV. F-30
 Pay TV & Satellite Services. F-1
 PBS Kids Channel F-30
 PBS Video F-67
 PCN (Pennsylvania Cable Network) F-31
 PCNC (Pittsburgh Cable News Channel) F-31
 PeachStar Education Services F-31
 Peckham Productions Inc. F-67
 Pennebaker Associates Inc. F-67
 Penn National Racing Alive (TELEBET) F-31
 Pennsylvania Cable Network (PCN) F-31
 Penthouse PPV Service F-31
 Peregrine Communications F-67
 Perennial Pictures Film F-67
 Donald A. Perry & Associates Inc. F-84
 The Personnel Laboratory Inc. F-97
 Philadelphia Park Live F-31
 The Phoenix Communications Group F-67
 Phoenix Entertainment Group Inc. F-67
 Phoenix Films & Video F-67
 Photobition Bonded Services Inc. F-67
 Pikes Peak Community College F-31
 Pilot Productions Inc. F-68
 PIN (Product Information Network) F-32
 Pittsburgh Cable News Channel (PCNC) F-31
 Play & Win Channel F-31
 Playboy TV F-31
 Playboy TV En Espanol F-31
 Playhouse Pictures F-68
 Pleasure F-31
 PNC Bank F-84
 Point of View Productions F-68
 PolyGram Television F-68
 Power Link F-31
 Praise Television. F-31

COHEN, DIPPELL AND EVERIST, P.C.
 CONSULTING ENGINEERS
 Domestic and International Communications
 Since 1937

1300 "L" STREET, N.W.
 SUITE 1100
 WASHINGTON, D.C. 20005

PHONE: (202) 898-0111
 FAX: (202) 898-0895
 E-MAIL: cdepc@worldnet.att.net

Member AFCCE

PR Associates F-97
 Prayer Channel F-31
 Premier Horse Network. F-31
 Prime Sports Radio F-31
 PrimeTime 24 F-32
 Prime TV F-32
 Producers Pilot Network F-32
 Product Information Network (PIN) F-32
 Production & Satellite Services Inc. (PSSI) F-68, F-97
 The Production Studio Inc. F-68
 ProductVision Inc. F-68
 Professional Engineers & Associates F-97
 The Program Exchange. F-68
 Program Sources & Services F-49
 Promark F-68
 Prostar F-97
 PSTN (Parenting Satellite Television Network) F-30
 Public Media Home Vision F-68
 Public Interest Video Network. F-32
 Public Media Incorporated Television F-68
 Pulse 24. F-32
 Pyramid Media F-68

Q

Q Financial Group/Cable Factors F-84
 The Ward L. Quaal Co. F-97
 Quantum Media International Inc. F-68
 Quartet International Inc. F-68
 Quest F-32
 QVC F-32

R

Radio & Television Packagers Inc. F-68
 RAI International F-32
 RAI Italia. F-32
 Raleigh Studios F-68
 RAM Control. F-97
 RATNET (Rural Alaska Television Network) F-33
 Raycom Sports F-68
 Stan Raymond & Associates Inc. F-84
 RCH Cable. F-97
 RCI Systems Inc. F-97
 RCW Associates. F-97
 RDI (Reseau de l'Information) F-32
 Red Ryder Enterprises Inc. F-68
 Reel Media International F-68
 Reeltime Distributing Corp. F-69
 Reeves A/V Systems Inc. F-69, F-97
 Regal Studios F-69

TELEVISION & CABLE
ACTION UPDATE
 The Authoritative Newsletter of Actions Affecting
 Broadcasting and Cable Activities
 For Information, call 800-771-9202

Regional News Network	F-32
Earl Reilly Enterprises	F-84
Rembrandt Films	F-69
Renegade Productions Inc.	F-69
Reseau de l'Information (RDI)	F-32
Resort Sports Network	F-32
Reuters Ltd.	F-69
Rhode Island News Channel	F-32
Rhode Island Statewide Interconnect	F-32
Rhodes Productions	F-69
Gordon Rice Associates	F-84
Rice Communications	F-97
Rio de la Plata	F-33
Ritmo Son	F-33
Ritzel Communications Inc.	F-84
Riviera Productions	F-69
RKO Pictures	F-69
R News	F-32
Road Runner	F-33
Robinson/Jeffrey Associates Inc.	F-84
Rock Associates Inc.	F-97
Rock TV	F-33
Peter Rodgers Organization	F-69
George Rodman Associates	F-97
Rogers Engineering	F-97
Lawrence H. Rogers II—General Management Consultants	F-97
The Roland Co.	F-69
George Romano Ltd.	F-84
Robert Rosenheim Associates	F-69
Jack Rourke Productions	F-69
Rowe International Inc.	F-69
RPS Communications	F-97
RTP-USA	F-33
RTV: The RadioTV Network	F-33
Rumbaut & Co. Inc.	F-84
Rural Alaska Television Network (RATNET)	F-33

 **J. MULLINS**
& ASSOCIATES
 SALES & SERVICE OF
 MICROWAVE & SATELLITE
 BROADCAST EQUIPMENT
 800.769.6803
 www.jmullinsandassociates.com
 Newburyport, MA 01950

Russian Television Network	F-33
RW Productions	F-69

S

Saban Entertainment	F-69
Salon TV	F-33
Howard W. Sams & Co.	F-97
Sanders & Co.	F-84
San Diego's News Channel 15	F-33
Sandler Capital Management	F-84
SAT Corp.	F-97
Satellite Network Systems Inc.	F-69
Sheldon Satin Associates Inc.	F-97
Satterfield and Perry Inc.	F-84
Scenic Cable Network Inc.	F-69
David Schaefer & Co.	F-69
Lou Scheimer Productions	F-69
Science Television	F-33
The Sci-Fi Channel	F-33
Scola	F-33
Scott & Co.	F-69
SCTN Teleproductions	F-69
R. I. Sculky Enterprises	F-98
Sear Sound	F-69
SecaGraphics Engineering & Design LLC	F-98
Seminar TV	F-33
SEMO Communications Inc.	F-98
Senior Citizens Television Network	F-33
September Productions	F-69
Sesac Inc.	F-70
Seven Network Australia	F-70
SFM Media Corp.	F-70
Shalom USA America	F-33
Shepherds Chapel Network	F-33
Burt Sherwood & Associates Inc.	F-84

KANE REECE
 ASSOCIATES, INC.

VALUATION, MANAGEMENT & TECHNICAL CONSULTANTS
a Global Practice

Serving the Broadcast, Cable, Entertainment, Programming, Publishing, Sports Teams & Venues, Telecommunications & Wireless Industries

- Appraisals & Valuations
- Business Planning/Financing Presentations
- Buy/Sell Agreements
- Cable TV Franchise Renewals/Transfers
- Economic Damage Studies
- Fairness/Solvency Opinions
- Feasibility Studies
- Financial & Technical Due Diligence
- Litigation Support/Expert Testimony
- Management & Engineering Consulting
- Market/Opinion Research
- Project/System Management
- Property Tax Compliance & Control
- Strategic/Technical Assessments
- Operations Performance Assessments

822 South Avenue West Westfield, NJ 07090-1460 908.317.5757 fax: 908.317.4434 <http://www.kanereece.com>

Shop At Home F-33
 ShopNBC F-34
 Showcase Television F-34
 Showplace Broadcasting F-70
 Showtime F-34
 The Sillerman Companies F-84
 W. Lee Simmons & Associates Inc. F-98
 SingleVision F-34
 SiTV F-34
 Six News Now F-34
 62nd Street Productions F-70
 Skaggs Telecommunications Service F-70
 SK & A Research Inc. F-98
 Skyview World Media F-70
 David A. Smimoff F-70
 Smith & Fisher F-98
 Smithills MultiMedia Systems Inc. F-98
 Sneak Prevue LLC F-34
 Cynthia Snyder Public Relations F-70
 SoapNet F-34
 Society of Portuguese Television F-34
 Softwright LLC. F-98
 Somat Publishing Ltd. F-70
 Sony Classical F-70
 Sony Pictures Entertainment F-70
 South Asian Television-SATV F-34
 Space Television Network F-35
 Space-The Imagination Station F-35
 Rick Spalla Video Productions F-70
 Spanish Television Services Inc. F-70
 SpanPro Inc. F-98
 Spectra Image Systems Inc. F-70
 Speedvision F-35
 Aaron Spelling Productions Inc. F-70
 Spice F-35
 Sporting News Radio F-35
 Sportlite Films/Video F-70
 Sportscope Plus F-35
 Sports Legends/Berl Rotfeld Productions Inc. F-70
 Sports PPV F-35
 Sportsvue F-35
 Howard E. Stark F-84
 Starnet F-70
 StarSight F-35
 Star-TV F-35
 STARZ! F-35
 Starz Encore Super Pak F-35
 State Street Bank F-84
 John D. Stebbins Co. F-85
 Sterling Institute Inc. F-98
 Stern Telecommunications Corp. F-98
 Stickdog Information Service Co. F-71
 STN - National and International Singles Television Network F-35
 Stone & Youngblood F-98
 Stonegate Capital Group LLC F-85
 Storyvision Network F-35
 Marty Stouffer Productions Ltd. F-71

COHEN, DIPPELL AND EVERIST, P.C.
 CONSULTING ENGINEERS
 Domestic and International Communications
 Since 1937

1300 "L" STREET, N.W.
 SUITE 1100
 WASHINGTON, D.C. 20005

PHONE: (202) 898-0111
 FAX: (202) 898-0895
 E-MAIL: cdepcc@worldnet.att.net

Member AFCCE

Strata Marketing F-98
 The Strategis Group F-85
 Streeterville Studios F-71
 Structural Systems Technology Inc. F-98
 Student Film Network. F-36
 Studios USA Domestic Television. F-71
 Style F-36
 Style TV F-36
 Suburban Cable Regional Service F-36
 Sudboro Productions F-71
 Joe Sullivan & Associates, Inc. F-98
 Sunbow Productions F-71
 Sundance Channel F-36
 Sunrise Media LLC & Alvin H. Perlmutter Inc. F-71
 Sunshine Network F-36
 Superchannel F-36
 Superior Promotions Home Video Inc. F-71
 Sur Network F-36
 Survival Argllia Ltd. F-71
 Swain Film & Video F-71
 Allen Swift Inc. F-71
 Systems West F-98
 Szabo Associates Inc. Media Collection Professionals. F-98

T

Taiford Cooper Inc. F-98
 Talent Exchange F-71
 Talentvision (A division of Fairchild TV Ltd.) F-36
 Talk Internetwork Inc. F-36
 Talkline Communications TV Network. F-36
 Talkline Communications Radio Network F-36
 Talk-TV F-36
 Taylor Subscription Talk F-36
 Taylor Satellite Talk. F-36
 TBN (Trinity Broadcasting Network) F-43
 TBS Superstation F-37
 TCM (Turner Classic Movies) F-44
 T-C Specialties Co. F-98
 Teaching Learning Network. F-37
 Technical & Management Consulting Services F-87
 Technisonic Studios Inc. F-71
 Techtv F-37
 TE Consulting Inc. F-98
 The Tel A Cast Group F-71
 TelAmerica Media Inc. F-71
 Telecare F-37
 Telecom D'stribution Services Corp. F-99
 Telecom Productions Inc. F-71
 Telefilm Canada F-71
 Telegenic Entertainment Inc. F-71



Klungness Electronic Supply

CATV SYSTEMS AND SUPPLIES 1-800-338-9292

When we say it'll be there, it'll be there.

Telegenic Programs Inc.	F-71
TeleHit	F-37
Teletatino Network Inc.	F-37
Tele-Measurements Inc.	F-99
TeleMiami	F-37
Tele-Missions International Inc./Faith-On-Focus Productions	F-71
Telemundo	F-37
Telemundo Group Inc.	F-72
Telemundo Internacional	F-37
TeleNovelas	F-37
TeleQuebec	F-37
Telestrategies	F-99
Teletech Communications	F-99
Teletoon	F-37
Television Charts	C-1
Television Games Network	F-37
Television Northern Canada	F-38
Television Representatives Inc.	F-72
Television Shopping Mall	F-38
Television Station Analog Applications Pending	A-1625
Television Station Analog Construction Permits	A-1621
Television Station Digital Construction Permits & Applications	A-1639
Television Station Translators	B-155
Television Station Translators (Owned & Operated by Television Stations)	B-279
Television Stations	A-18
Alabama	A-18
Alaska	A-50
Arizona	A-64
Arkansas	A-98
California	A-118
Colorado	A-234
Connecticut	A-263
Delaware	A-275
District of Columbia	A-277
Florida	A-289
Georgia	A-373
Guam	A-1516



J. MULLINS

& ASSOCIATES

**SALES & SERVICE OF
MICROWAVE & SATELLITE
BROADCAST EQUIPMENT**

800.769.6803

**www.jmullinsandassociates.com
Newburyport, MA 01950**

Hawaii	A-414
Idaho	A-438
Illinois	A-451
Indiana	A-494
Iowa	A-529
Kansas	A-552
Kentucky	A-573
Louisiana	A-594
Maine	A-625
Maryland	A-636
Massachusetts	A-650
Michigan	A-669
Minnesota	A-717
Mississippi	A-742
Missouri	A-761
Montana	A-794
Nebraska	A-816
Nevada	A-835
New Hampshire	A-853
New Jersey	A-859
New Mexico	A-865
New York	A-887
North Carolina	A-945
North Dakota	A-989
Ohio	A-1009
Oklahoma	A-1062
Oregon	A-1086
Pennsylvania	A-1113
Puerto Rico	A-1518
Rhode Island	A-1161
South Carolina	A-1168
South Dakota	A-1192
Tennessee	A-1210
Texas	A-1245
Utah	A-1372
Vermont	A-1383
Virgin Islands	A-1540



www.warren-news.com

**Get It First
Get It Right**

They're setting the rules for the Internet.
We're watching.

Washington Internet Daily covers and uncovers the Internet regulation process as it's happening, wherever it happens -- on Capitol Hill; at the Justice Department or in the courts; at the SEC, the Federal Communications Commission or the Federal Trade Commission.

Everywhere. Every day.

WARREN'S Washington Internet Daily

For more information or a FREE 2 week trial subscription, contact our sales department at 1-800-771-9202 or sales@warren-news.com.

Virginia A-1388
 Washington A-1418
 West Virginia A-1448
 Wisconsin A-1465
 Wyoming A-1502
 Analog Applications Pending A-1625
 Construction Permits A-1621
 Low Power Television Stations B-1
 U.S. Public/Educational Stations A-1545
 Television Station Owners A-1701
 The Television Syndication Co. Inc. F-72
 Teleworld Inc. F-72
 10News2 F-38
 Ten-The Erotic Network F-38
 Texas Cable News (TXCN) F-38
 TFN-The Football Network F-38
 T.H.A. Media Distributors Ltd. F-72
 The American West Network F-38
 The Annenberg/CPB Channel F-38
 The Anti-Aging Network F-38
 The Arabic Channel F-38
 The Barker F-38
 The Beauty Channel F-38
 The Biography Channel F-38
 The Boating Channel F-38
 The Bounty Network F-38
 The Bridal Channel F-38
 The California Channel F-39
 The Church Channel F-39
 The College Channel F-39
 The Construction Cable Network F-39
 The Creative Channel F-39
 The Crime Channel F-39
 The Disney Channel F-39
 The Documentary Channel F-39
 The Dream Television Network F-39
 The Ecology Channel F-39
 The Electronic Program Guide (EPG) F-39
 Electronic Program Guide (EPG JR.) F-39
 The Fifth Avenue Channel F-39
 The Filipino Channel F-39
 The Genesis Network F-39
 The Golf Channel F-40
 The Grand Living Channel F-40
 The Greek Channel F-40
 The History Channel F-40
 The Hot Network F-40
 The Hot Zone F-40
 The Idea Channel F-40
 The Inspiration Network F-40
 The Jackpot Channel F-40
 The Korean Channel F-40
 The Learning Channel (TLC) F-40
 The Lightspan Adventures Channel F-40
 The Local Weather Station F-40
 The Lottery Channel F-41
 The Love Network F-41

COHEN, DIPPPELL AND EVERIST, P.C.
 CONSULTING ENGINEERS
 Domestic and International Communications
 Since 1937

1300 "L" STREET, N.W.
 SUITE 1100
 WASHINGTON, D.C. 20005

PHONE: (202) 898-0111
 FAX: (202) 898-0895
 E-MAIL: cdpec@worldnet.att.net

Member AFCCE

The Magazine Network (MAGNET) F-41
 The Martial Arts Action Network F-41
 The Museum Channel F-41
 The National Network (TNN) F-41
 The New Encore F-41
 The Outdoor Channel F-41
 The Outlet Mall Network F-41
 The Peoples Network F-41
 The Portuguese Channel F-41
 The Promoter F-41
 The Puppy Channel F-41
 The Racing Channel F-41
 The Radar Channel F-42
 The Real Estate Network-TREN F-42
 The Recovery Network F-42
 The Scholastic Channel F-42
 The Score F-42
 The Shopping Channel F-42
 The Sporting Channel F-42
 The Sports Network F-42
 The Strategis Group F-99
 The Success Channel F-42
 The Suite From MTV & VH1 F-42
 The Theatre Channel F-42, F-72
 The Urban Music Network F-42
 The WB 100+ Station Group F-42
 The Weather Channel F-42
 The World Fight Channel Network F-43
 Thirteen/WNET F-72
 The Thorburn Company Inc. F-85
 Tigervision F-43
 TLC (The Learning Channel) F-40
 TLN-Total Living Network F-43
 TM Century Inc. F-72
 TMN-The Movie Network (1-4) F-43
 TNN (The National Network) F-41
 TNT (Turner Network TV) F-44
 Today Video F-72
 Toon Disney F-43
 Edwin Tomberg & Co. Inc. F-85, F-99
 Toronto Star Television F-43
 Towers & Perrin F-99
 The Toy Specialists F-99
 Traco Advertising Inc. F-72
 Traffic Check F-43
 Training Channel F-43
 Transcomm Inc. F-99
 Translators (Television) B-155
 Trans World International Inc. F-72
 Travel Channel F-43

Index to Contents

COHEN, DIPPELL AND EVERIST, P.C.
CONSULTING ENGINEERS
Domestic and International Communications
Since 1937

1300 "L" STREET, N.W.
SUITE 1100
WASHINGTON, D.C. 20005

PHONE: (202) 898-0111
FAX: (202) 898-0895
E-MAIL: cdepc@worldnet.att.net

Member AFCCE



J. MULLINS
& ASSOCIATES

SALES & SERVICE OF
MICROWAVE & SATELLITE
BROADCAST EQUIPMENT

800.769.6803
www.jmullinsandassociates.com
Newburyport, MA 01950

Travel Channel Latin America	F-43
Travelview International	F-72
TRAX: High Performance Television	F-43
Treehouse TV	F-43
Tribeca Film Center	F-72
Tribune Entertainment Co.	F-72
Tribune Media Services	F-99
Trimark Television	F-72
Trinity Broadcasting Network (TBN).	F-43
TRIO.	F-43
Tristar Television	F-72
TriState Media	F-43
Troma Inc.	F-72
True Blue	F-44
Turner Broadcasting System Inc.	F-72
Turner Classic Movies (TCM)	F-44
Turner Network TV (TNT)	F-44
Turner South.	F-44
TV Asia	F-44
TV Bingo Network	F-44
TVE Internacional	F-45
TV5, La Television Internationale	F-45
TV Guide Channel	F-44
TV Guide Interactive Inc.	F-44
TV Guide Online	F-44
TV Japan	F-45
TV Land	F-45
TV Mart	F-45
TVM Video & Monitor Canada Inc.	F-72
TVN Digital Cable Television	F-45
TVN Entertainment	F-45
TVN Satellite Theater	F-45
TV Ontario/Ontario Educational Communications Authority	F-45
TVOntario	F-72
TVW	F-45
Twentieth Century-Fox	F-73
Twentieth Century-Fox/Motion Television Distribution Inc.	F-73
Twentieth Century Fox TV International Inc.	F-73

U

Ulster Television Plc	F-73
Union Syndicale de la Production Audiovisuelle (USPA)	F-73
Unison.	F-73
United Nations	F-73
United Film Enterprises Inc.	F-73
United Methodist Communications	F-73
United Press International (UPI).	F-73
United Recovery Systems	F-99
Unitel Video Inc.	F-73
Universal Television	F-73

University of Southern California	F-73
Univision	F-45, F-73, F-99
Unum Life Insurance Co.	F-85
Unusual Films	F-73
UPA Productions of America	F-73
UPI (United Press International).	F-73
Up with People	F-73
URU TV & The Earthcast Network	F-45
USA Cable	F-46
USA 800 Inc.	F-99
U.S. Department of Agriculture, Office of Communications.	F-73
U.S. Dept. of Commerce	F-99

V

Valentino Music Library	F-73
Valuation Research Corp.	F-85
VanHuss Media Services Inc.	F-85
T. J. Vaughan & Associates.	F-99
Vaughn Communications	F-73
VDP Inc.	F-99
VEBO Productions	F-73
Vega Associates Inc.	F-99
The Richard Vega Group	F-85, F-99
Venard Films Ltd./Farm Film Foundation	F-73
Venevision International Inc.	F-73
Verastar	F-99
Veritas Productions Inc.	F-74
Veronis, Suhler & Associates Inc.	F-85
VH1	F-46
Viacom Inc.	F-74
Viasource Communications Inc.	F-100
Vickerman-Zachary-Miller	F-100
Vidcom Corp.	F-74
Video-Cinema Films Inc.	F-74
Video Catalog Channel	F-46
Video Communications Inc. (VCI)	F-100
Video Edition Inc.	F-74
Video Enterprises Inc.	F-74
Video Express Productions	F-74
Videofashion.	F-74
Video Lines Mobile Production Inc.	F-74
Videomark.	F-74
Video Ordnance Inc.	F-74
Video Probe Index Inc.	F-100
Video Rola.	F-46
Video Seat	F-46
Video West Productions	F-74
Videoworks	F-74
Vidistrib Inc.	F-74
Viewer's Choice Canada	F-46



**J. MULLINS
& ASSOCIATES**

**SALES & SERVICE OF
MICROWAVE & SATELLITE
BROADCAST EQUIPMENT**

800.769.6803
www.jmullinsandassociates.com
Newburyport, MA 01950

COHEN, DIPPELL AND EVERIST, P.C.
CONSULTING ENGINEERS
Domestic and International Communications
Since 1937

1300 "L" STREET, N.W.
SUITE 1100
WASHINGTON, D.C. 20005

Member AFCCE

PHONE: (202) 898-0111
FAX: (202) 898-0895
E-MAIL: cdepc@worldnet.att.net

Vision Design Teleproductions	F-74
Vision TV: Canada's Faith Network	F-46
Vista Street Entertainment	F-74
Vitac	F-100
Vital Learning	F-74
Viva Television Network Inc.	F-46
Voila	F-47

W

Wade Productions Inc.	F-74
Wallach Entertainment	F-74
Waller Capital Corp.	F-85
Walt Disney Company	F-74
Walt Disney Studios	F-75
Ward Productions Inc.	F-75
The Warehouse Recording Studio	F-75
Warner Bros. Animation Inc.	F-75
Warner Bros. Domestic Cable Distribution.	F-75
Warner Brothers Television.	F-76
Warner Brothers Domestic Television Distribution.	F-75
Warren & Morris Ltd.	F-100
Warren Communications News	F-100
Washington Information Group Ltd.	F-100
WCVB-TV	F-76
Weathernews Oceanroutes Inc..	F-76
Weatherscan by the Weather Channel.	F-47
WebMD Television.	F-47
Web SportsNet	F-47
Evan Weiner Productions.	F-76
Weiss Global Enterprises	F-76
J. N. Wells & Company Inc.	F-85
Western Instructional Television Inc.	F-76
Western International Syndication	F-76
Western Technical Services.	F-100
Weston Woods Studios Inc.	F-76
West Side Films Inc.	F-76
Edward Wetter & Co. Inc.	F-85
WE: Women's Entertainment	F-47
WFMT Radio Networks.	F-47
WGN Cable/UPTV Satellite Group	F-47
Williams & Associates	F-100
Williams Vyvx Inc.	F-100
Wisconsin Sports Network	F-47
Wisdom Media	F-47

Robert Wold Co.	F-100
Sid Woloshin Inc.	F-76
The Wolper Organization Inc.	F-76
Wood & Co. Inc.	F-85
World Championship Wrestling	F-47, F-76
World Cinema	F-47
World Class Video	F-76
WorldGate Service.	F-47
World Harvest Television	F-47
WorldJazz	F-47
World Shopping Network.	F-47
Worldview Entertainment Inc..	F-76
Worldvision Enterprises Inc.	F-76
Worldwide Entertainment Corp..	F-77
World Wrestling Federation	F-47, F-77
Worship Network	F-47
WPA Film Library.	F-77
WPHL-TV	F-77
WPIX New York	F-47
WQED Pittsburgh	F-77
W.R.S. Motion Picture & Video Labs	F-77
WRWB (WB16)	F-48
WSI Corp.	F-100
WTEM Sports Radio	F-48
WTN (Women's Television Network)	F-48
WTTW Channel 11	F-77
WW Associates	F-85
WWF (World Wrestling Federation)	F-77
Walter S. Wydro Consultants	F-85, F-100
Wyman & Associates Inc.	F-100
Steve Wyman & Associates Inc.	F-85

X

XTV	F-48
---------------	------

Y

Y & R Advertising.	F-77
Yesterday USA.	F-48
Jim Young & Associates Inc.	F-100
YTV Canada	F-48

Z

Zachry Associates Inc.	F-77
--------------------------------	------

Index to Advertisers TV Stations Volume

Alpha Technologies	vi, x	KES, Klungness Electronic Supply	xx
Alta Sierra Communications	xii	Marconi Applied Technologies	ii (Vol. 1)
Bond & Pecaro, Inc.	vii	Microwave Service Corporation	xiv, xvi
Cable Constructors, Inc.	viii	J. Mullins & Associates	ix, xii, xiv, xviii, xx, xxii, xxiii
CobbCorp, LLC	Inside Cover (Vol. 1)	Multicom, Inc.	xv
Cohen, Dippel & Everist, P.C.	vii, ix, xi, xiii, xv, xvii, xix, xxi, xxii, xxiii	Patrick Communications	Spine (Vols. 1 & 2)
Kane Reece Associates, Inc.	xiii, xviii	Thales Broadcast & Multimedia	Front Cover (Vols. 1 & 2)

Television Market Rankings

Listing 210 markets according to Nielsen Designated Market Area Television Households.
Nielsen DMA, TV Household information & rank are based on the 2001 Nielsen U.S. Television Household Estimates.

MARKET	NIelsen DMA TV HOUSEHOLDS	RANK	MARKET AREA COMMERCIAL STATIONS
New York, NY	7,301,060	1	WABC-DT (45), WABC-TV (7), WCBS-DT (56), WCBS-TV (2), WFTY (67), WFUT (68), WLNY (55), WMBC-TV (63), WNBC (4), WNBC-DT (28), WNJU (47), WNYW (5), WNYW-DT (44), WPIX (11), WPXN-TV (31), WRNN-TV (62), WSAH (43), WTBY (54), WWOR-TV (9), WXTV (41)
Los Angeles, CA	5,303,490	2	KABC-DT (53), KABC-TV (7), KCAL-TV (9), KCBS-DT (60), KCBS-TV (2), KCDP (13), KCOP-DT (66), KDOC-TV (56), KHIZ (64), KHSC-TV (46), KJLA (57), KMEX-TV (34), KNBC (4), KNBC-DT (36), KPXN (30), KRCA (62), KSCI (18), KTBN-TV (40), KTLA (5), KTLA-DT (31), KTTV (11), KTTV-DT (65), KVEA (52), KVMD (31), KWHY-DT (42), KWHY-TV (22), KOLA (44)
Chicago, IL	3,360,770	3	WBBM-TV (2), WCUI-TV (26), WCPX (38), WFLD (32), WFLD-DT (31), WGBO-TV (66), WGN-DT (19), WGN-TV (9), WJYS (62), WLS-DT (52), WLS-TV (7), WMAQ-TV (5), WPWR-TV (50), WSNS-DT (45), WSNS-TV (44), WWTO-TV (35), WXFT (60)
Philadelphia, PA	2,801,010	4	KYW-DT (26), KYW-TV (3), WBPB-TV (60), WCAU (10), WCAU-DT (67), WFPM-TV (69), WGTW (48), WMGM-TV (40), WPHL-TV (17), WPPX (61), WPSG (57), WPVI-DT (64), WPVI-TV (6), WTV (51), WTXF-DT (42), WTXF-TV (29), WUVP (65), WWAC-TV (53), WWSI (62)
San Francisco-Dakland-San Jose, CA	2,426,010	5	KBHK-DT (45), KBHK-TV (44), KBWB (20), KBWB-DT (19), KCNS (38), KDTV (14), KFTY (50), KFWJ (8), KGD-DT (24), KGO-TV (7), KICU-DT (52), KICU-TV (36), KKPX (65), KNTV (11), KNTV-DT (12), KPDX-DT (29), KPDX-TV (5), KPST-TV (66), KRDN-DT (57), KRON-TV (4), KSTS (48), KTLN-TV (68), KTNC-TV (42), KTSF (26), KTVU (2), KTVU-DT (56)
Boston, MA	2,315,700	6	WBXP (68), WBZ-TV (4), WCVB-DT (20), WCVB-TV (5), WDPX (58), WFUB (66), WFXT (25), WFXT-DT (31), WHDH-DT (42), WHDH-TV (7), WLVI-TV (56), WWFP (62), WMUR-DT (59), WMUR-TV (9), WNDS (50), WPXB (60), WPXG (21), WSBK-TV (38), WUNI (27), WWDP (46)
Dallas-Fort Worth, TX	2,201,170	7	KDAF (33), KDFI (27), KDFW (4), KDFW-DT (35), KDTX-TV (58), KFDW (52), KLDT (55), KMPX (29), KPXD (68), KSTR-TV (49), KTAQ (47), KTVT (11), KTXA (21), KTXA-DT (18), KUVN (23), KXAS-DT (41), KXAS-TV (5), KXTX-TV (39), WFAA-DT (9), WFAA-TV (8)
Washington, DC	2,128,430	8	WBDC-TV (50), WDCA (20), WDC (14), WHAG-TV (25), WJAL (68), WJLA-DT (39), WJLA-TV (7), WPXW (66), WPXW-DT (43), WRC-DT (48), WRC-TV (4), WTTG (5), WTTG-DT (36), WUSA (9), WUSA-DT (34), WWPX (60)
Atlanta, GA	1,990,650	9	WAGA (5), WAGA-DT (27), WATL (36), WGCL-DT (19), WGCL-TV (46), WHSG (63), WPXA (14), WSB-DT (39), WSB-TV (2), WTBS (17), WUPA (69), WUVG (34), WXIA-DT (10), WXIA-TV (11)
Detroit, MI	1,878,670	10	WADL (38), WDIV (4), WDIV-DT (45), WDWB (20), WJBK (2), WJBK-DT (58), WKBD-DT (14), WKBD-TV (50), WPXD (31), WWJ-DT (44), WWJ-TV (62), WXYZ-DT (41), WXYZ-TV (7)
Houston, TX	1,831,680	11	KAZH (57), KFTH (67), KHDU-DT (31), KHDU-TV (11), KHQB (39), KNWS-TV (51), KPRC-DT (35), KPRC-TV (2), KPXB (49), KRIV (26), KTBU (55), KTMD (48), KTRK-DT (32), KTRK-TV (13), KTXH (20), KXLN-TV (45), KZJL (61)
Seattle-Tacoma, WA	1,647,230	12	KBCB (24), KCPQ (13), KCPQ-DT (18), KHCV (45), KING-DT (48), KING-TV (5), KIRO-TV (7), KOMO-DT (38), KDMO-TV (4), KONG-TV (16), KSTW (11), KTBW-TV (20), KTWB-TV (22), KVOS-TV (12), KWOG (51), KWXP (33)
Minneapolis-St. Paul, MN	1,573,640	13	KARE (11), KCCO-TV (7), KCCW-TV (12), KFTC (26), KMSP-DT (26), KMSP-TV (9), KMWB (23), KPXM (41), KRWF (43), KSAX (42), KSTC-TV (45), KSTP-TV (5), WCCO-TV (4), WFTC (29)
Tampa-St. Petersburg-Sarasota, FL	1,568,180	14	WFLC (22), WFLA-DT (7), WFLA-TV (8), WFTS-TV (28), WFTT (50), WMOR-TV (32), WTOG (44), WTSP (10), WTSP-DT (24), WTTA (38), WTVT (13), WTVT-DT (12), WVEA-TV (62), WWSB (40), WXPX (66)
Miami-Fort Lauderdale, FL	1,549,680	15	WAMI-TV (69), WBFS-TV (33), WBZL (39), WEYS (22), WFOR-TV (4), WHFT (45), WLTW (23), WPLG (10), WPLG-DT (9), WPXM (35), WSCV (51), WSVN (7), WTVJ (6), WWTU (8)
Phoenix, AZ	1,536,950	16	KASW (61), KCFG (9), KDUO (13), KMOH-TV (6), KNVZ-TV (2), KNXV-DT (56), KNXV-TV (15), KPAA-TV (21), KPHO-DT (17), KPHO-TV (5), KPHZ (11), KPNX (12), KPNX-DT (36), KPPX (51), KSAZ-DT (31), KSAZ-TV (10), KTVK (3), KTVW-TV (33), KUSK (7), KUTP (45), KUTP-DT (26)
Cleveland, OH	1,513,130	17	WBXN-TV (55), WDLI (17), WEWS-DT (15), WEWS-TV (5), WGGN-TV (52), WJW (8), WJW-DT (31), WKYC-DT (2), WKYC-TV (3), WMFD-DT (12), WMFD-TV (68), WOAC (67), WOIO (19), WOIO-DT (10), WQHS-TV (61), WUAB (43), WVPX (23)
Denver, CO	1,381,260	18	KCEC (50), KCNC-TV (4), KDEN (25), KDVR (31), KDVR-DT (32), KFCT (22), KFNR (11), KMAS-TV (24), KMGH-DT (17), KMGH-TV (7), KPXC-TV (59), KREG-TV (3), KTVB (20), KTVJ (14), KTVS (3), KUSA-TV (9), KWGN-TV (2), KWHD (53)
Sacramento-Stockton-Modesto, CA	1,226,670	19	KCRA-DT (35), KCRA-TV (3), KFTL (64), KMAX-TV (31), KOVR (13), KOVR-DT (25), KQCA (58), KSPX (29), KTXL (40), KUVS (19), KXTV (10), KXTV-DT (61)
Orlando-Daytona Beach-Melbourne, FL	1,182,420	20	WACX (55), WESH (2), WFTV (9), WFTV-DT (39), WFLG (43), WKCF (18), WKMG-DT (58), WKMG-TV (6), WDFL (35), WOFL-DT (22), WOPX (56), WRBW (65), WRDQ (27), WTGL-TV (52), WVEN-TV (26)
Pittsburgh, PA	1,148,340	21	KDKA-DT (25), KDKA-TV (2), WCWB (22), WNPA (19), WPCB-TV (40), WPGH-TV (53), WPXI (11), WTAE-DT (51), WTAE-TV (4)
St. Louis, MO	1,143,690	22	KDNL-DT (31), KDNL-TV (30), KMOV (4), KNLC (24), KPLR-TV (11), KSDK (5), KTVI (2), WHSL (46)
Portland, OR	1,069,260	23	KATU (2), KATU-DT (43), KGW (8), KGW-DT (46), KNMT (24), KDIN (6), KPDX (49), KPTV (12), KPTV-DT (30), KPXG (22), KWBP (32)
Baltimore, MD	1,023,530	24	WBAL-TV (11), WBFF (45), WBFF-DT (46), WJZ-DT (38), WJZ-TV (13), WMAR-DT (52), WMAR-TV (2), WNUV (54), WUTB (24)
Indianapolis, IN	1,013,290	25	WCLJ (42), WHMB-TV (40), WIPX (63), WISH-DT (9), WISH-TV (8), WNDY-TV (23), WRTV (6), WRTV-DT (25), WTHR (13), WTHR-DT (46), WTTK (29), WTTV (4), WXIN (59), WXIN-DT (45)
San Diego, CA	975,690	26	KFMB-DT (55), KFMB-TV (8), KGTU (10), KGTU-DT (25), KNSD (39), KNSD-DT (40), KSWB-DT (19), KSWB-TV (69), KUSI-TV (51), XETV (6), XEWT-TV (12), XHAS (33)

Television Market Rankings

Charlotte, NC	954,210	27	WAXN (64), WBTV (3), WBTV-DT (23), WCCB (18), WCNC-DT (22), WCNC-TV (36), WHKY-TV (14), WJZY (46), WSOC-DT (34), WSOC-TV (9), WWWW (55)
Hartford & New Haven, CT	953,130	28	WCTX (59), WFSB (3), WFSB-DT (33), WHPX (26), WTIC-TV (61), WTNH (8), WTNH-DT (10), WTXN (20), WUVN (18), WVIT (30)
Raleigh-Durham, NC	939,000	29	WFPX (62), WKFT (40), WLFL (22), WNCN (17), WNCN-DT (55), WRAL-DT (53), WRAL-TV (5), WRAY-TV (30), WRAX (50), WRDC (28), WRPX (47), WTVD (11), WTVI-DT (52)
Nashville, TN	879,030	30	WHTN (39), WJFB (66), WKRN-TV (2), WNAB (58), WNPX (28), WPGD (50), WSMV (4), WTVF (5), WUXP (30), WZTV (17)
Kansas City, MO	849,730	31	KCTV (5), KCWE (29), KMBC-TV (9), KMCI (38), KPXE (50), KSHB-TV (41), KSMO-TV (62), WDAF-TV (4)
Cincinnati, OH	836,190	32	WCPO-DT (10), WCPO-TV (9), WKRC-DT (31), WKRC-TV (12), WLWT (5), WLWT-DT (35), WSTR-TV (64), WXIX-DT (29), WXIX-TV (19)
Milwaukee, WI	832,330	33	WCGV-TV (24), WDJT-TV (58), WISN-TV (12), WITI (6), WJJA (49), WXPX (55), WTMJ-DT (28), WTMJ-TV (4), WVCY-TV (30), WVTI (18), WWSN-TV (52)
Columbus, OH	809,940	34	WBNS-DT (21), WBNS-TV (10), WCMH-TV (4), WSFJ-TV (51), WSYX (6), WTTT (28), WWHO (53)
Salt Lake City, UT	782,960	35	KBEO (11), KCSG (4), KENV (10), KGWR-TV (13), KJWY (2), KJZZ-TV (14), KPNZ (24), KSL-TV (5), KSTU (13), KTVX (4), KUPX (16), KUSG (12), KUTV (2), KUWB (30)
Greenville-Spartanburg, SC-Asheville, NC-Anderson, SC	771,680	36	WASV-TV (62), WBSC-TV (40), WGGG-TV (16), WHNS (21), WLOS (13), WNEG-TV (32), WSPA-DT (53), WSPA-TV (7), WYFF (4)
San Antonio, TX	710,030	37	KABB (29), KENS-TV (5), KMOL-TV (4), KPXL (26), KRRT (35), KSAT-TV (12), KTRG (10), KVAW (16), KVDA (60), KWEX-TV (41)
Grand Rapids-Kalamazoo-Battle Creek, MI	702,210	38	WLLA (64), WOOD-DT (7), WOOD-TV (8), WOTV (41), WTLJ (54), WWMT (3), WXMI (17), WZPX (43), WZZM-TV (13)
Birmingham, AL	683,830	39	WABM (68), WBRC (6), WCFT-TV (33), WDBB (17), WIAT (42), WJSU-TV (40), WXPX (44), WTJP (60), WTTQ (21), WVTM-TV (13)
West Palm Beach-Fort Pierce, FL	681,100	40	WFGC (61), WFLX (29), WPBF (25), WPEC (12), WPTV (5), WPXP (67), WTVX (34)
Memphis, TN	655,210	41	WBUY (40), WHBQ-TV (13), WLMT (30), WMC-TV (5), WPTY-TV (24), WPXX-TV (50), WREG-TV (3)
Norfolk-Portsmouth-Newport News, VA	645,150	42	WAVY-DT (31), WAVY-TV (10), WGNT (27), WPXV (49), WTKR (3), WTVZ (33), WVBT (43), WVEC-TV (13)
New Orleans, LA	653,020	43	WDSU (6), WGNO (26), WHNO (20), WNOL-TV (38), WPXL (49), WUPL (54), WVUE (8), WWL-TV (4)
Greensboro-High Point-Winston Salem, NC	634,130	44	WFMY-TV (2), WGHM (8), WGPX (16), WLXI-TV (61), WTWB-TV (20), WUPN-TV (48), WXII (12), WXLV-TV (45)
Oklahoma City, OK	632,760	45	KAUT-TV (43), KFOR-TV (4), KOCB (34), KOCO-TV (5), KOKH-TV (25), KOPX (62), KOOK (30), KSBI (52), KTBO-TV (14), KWTI (9)
Harrisburg-Lancaster-Lebanon-York, PA	617,830	46	WGAL (8), WGAL-DT (58), WGCN-TV (49), WHP-TV (21), WHTM-TV (27), WLYH-TV (15), WPMT (43)
Buffalo, NY	616,610	47	WGRZ-TV (2), WIVB-TV (4), WKBW-TV (7), WNGS (67), WNLO (23), WNYB (26), WNYO-TV (49), WPXJ-TV (51), WUTV (29)
Albuquerque-Santa Fe, NM	607,170	48	KAPX (14), KASA-TV (2), KASY-TV (50), KBIM-TV (10), KCHF (11), KHFT (29), KLUZ-TV (41), KNAT (23), KOAT-TV (7), KOB-TV (4), KOBF (12), KOBG-TV (6), KOBR (8), KOCT (6), KOVT (10), KREZ-TV (6), KRPV (27), KRQE (13), KTCL-TV (25), KTLL-TV (33), KWBB (19)
Providence, RI-New Bedford, MA	600,730	49	WJAR (10), WLNE-TV (6), WLWC (28), WNAC-TV (64), WPRI-TV (12), WPXQ (69)
Louisville, KY	598,940	50	WAVE (3), WBKI-TV (34), WBNA (21), WDRB (41), WFTE (58), WHAS-TV (11), WLKY-TV (32)
Las Vegas, NV	579,680	51	KBLR (39), KFBT (33), KINC (15), KLAS-DT (7), KLAS-TV (8), KTNV (13), KVBC (3), KVVU-TV (5), KWVB (21)
Wilkes Barre-Scranton, PA	567,810	52	WBRE-TV (28), WILF (53), WNEP-TV (16), WOLF-TV (56), WQXP (64), WWSB (38), WYOU (22)
Jacksonville, FL-Brunswick, GA	563,510	53	WAWS-TV (30), WJWB (17), WJXT (4), WJXX (25), WPXC-TV (21), WTEV-TV (47), WTLV (12), WTLV-DT (13)
Austin, TX	555,840	54	KBEJ (2), KEYE-TV (42), KNVA (54), KTBC (7), KVUE-TV (24), KXAM-TV (14), KXAN-TV (36)
Fresno-Visalia, CA	524,970	55	KAIL (53), KFRE-TV (59), KFSN-DT (9), KFSN-TV (30), KFTV (21), KGMC (43), KGPE (47), KMPH (26), KNSO (51), KPXF (61), KSEE (24)
Little Rock-Pine Bluff, AR	520,320	56	KARK-TV (4), KASN (38), KATV (7), KLRT (16), KTHV (11), KVTH (26), KVTN (25), KWBF (42)
Albany-Schenectady-Troy, NY	514,770	57	WCDC (19), WEWB (45), WNYT (13), WRGB (6), WTEN (10), WXXA-TV (23), WYPX (55)
Richmond-Petersburg, VA	504,990	58	WRIC-TV (8), WRLH-TV (35), WTVR-TV (6), WUPV (65), WWBT (12)
Tulsa, OK	502,500	59	KDOR (17), KGEB (53), KJRH (2), KOKI-TV (23), KOTV (6), KTFQ (41), KTPX (44), KTUL (8), KWBT (19), KWHB (47)
Dayton, OH	494,960	60	WBDT (26), WDTN (2), WHIO-TV (7), WKEF (22), WKOI (43), WRGT-TV (45)
Charleston-Huntington, WV	478,910	61	WCHS-TV (8), WHCP (30), WLPX (29), WOVK-TV (13), WSAZ-TV (3), WTSF (61), WVAH-TV (11)
Knoxville, TN	478,190	62	WAGV (44), WATE-TV (6), WBIR-TV (10), WBXX-TV (20), WPXX (54), WTNZ (43), WVLT-TV (8)
Mobile, AL-Pensacola, FL	470,720	63	WALA-TV (10), WAWD (58), WBPG (55), WEAR-TV (3), WFGX (35), WHBR (33), WJTC (44), WKRG-TV (5), WMPV-TV (21), WPAN (53), WPXI (15)
Flint-Saginaw-Bay City, MI	453,740	64	WAQP (49), WEYI-TV (25), WJRT-TV (12), WNEM-TV (5), WSMH (66)
Wichita-Hutchinson, KS	452,770	65	KAAS-TV (18), KAKE-TV (10), KBDK (14), KBSD-TV (6), KBSH-TV (7), KBSL-TV (10), KLBV (4), KSAS-TV (24), KSCC (36), KSNC (2), KSNG (11), KSNW (3), KUPK-TV (13), KWCH-TV (12), KWCV (33)
Lexington, KY	435,780	66	WDKY-TV (56), WKYT-TV (27), WLEX-TV (18), WLJC-TV (65), WTVQ-TV (36), WUPX-TV (67), WYMT-TV (57)
Roanoke-Lynchburg, VA	422,760	67	WDBJ (7), WDRL-TV (24), WFXR-TV (27), WJPR (21), WPXR (38), WSET-TV (13), WSLS-TV (10)
Toledo, OH	418,340	68	WLMB (40), WNWO-TV (24), WTOL-TV (11), WTVG (13), WUPW (36)
Green Bay-Appleton, WI	406,340	69	WACY (32), WBAY-TV (2), WFRV-TV (5), WFXS (55), WGBA (26), WIWB (14), WLUK-TV (11), WMMF-TV (68)
Des Moines-Ames, IA	404,910	70	KCCI (8), KDSM-TV (17), KFPP (39), WHO-TV (13), WOI-TV (5)
Rochester, NY	400,090	71	WHCC-TV (10), WOKR (13), WROC-TV (8), WUHF (31)
Honolulu, HI	398,460	72	KAHH (26), KAIL-TV (7), KBFD (32), KFVE (5), KGMB (9), KGMD-TV (9), KGMV (3), KHAW-TV (11), KHBC-TV (2), KHNL (13), KHON-TV (2), KHVO (13), KHVO-DT (18), KIKU (20), KITV (4), KITV-DT (40), KLEI (6), KMAU (12), KOGG (15), KPXO (66), KWHE (14), KWHH (14), KWHM (21)
Tucson, AZ	391,840	73	KBGF (3), KGUN (9), KHRR (40), KMSB-TV (11), KOLD-TV (13), KTTU-TV (18), KVOA (4), KWBA (58)
Springfield, MO	391,450	74	KDEB-TV (27), KOLR (10), KSPR (33), KWBM (31), KWBS-TV (34), KYTV (3)
Omaha, NE	386,160	75	KETV (7), KMTV (3), KPTM (42), KXVO (15), WOMT (6)
Fort Myers-Naples, FL	384,950	76	WBBH-TV (20), WFTX (36), WFTX-DT (35), WINK-TV (11), WRXY-TV (49), WTVK (46), WZVN-TV (26)
Paducah, KY-Cape Girardeau, MO-Harrisburg-Mount Vernon, IL	382,930	77	KBSI (23), KFVS-TV (12), KPOB-TV (15), WKDA (49), WPSD-TV (6), WPXS (13), WSIL-TV (3), WTCT (27)
Spokane, WA	380,480	78	KAYU-TV (28), KGPX (34), KHQ-TV (6), KLEW-TV (3), KREM-TV (2), KSNK (22), KXLY-TV (4)
Shreveport, LA	372,490	79	KMSS-TV (33), KPXJ (21), KSHV (45), KSLA-TV (12), KTAL-TV (6), KTBS-TV (3)

Portland-Auburn, ME	372,470	80	WCSH (6), WGME-TV (13), WMPX-TV (23), WMTW-TV (8), WPME (35), WPXT (51)
Syracuse, NY	363,340	81	WIXT (9), WNYX-TV (43), WSPX-TV (56), WSTM-TV (3), WSYT (68), WTVH (5)
Champaign & Springfield-Decatur, IL	362,090	82	WAND (17), WBUI (23), WCCU (27), WCFN (49), WCIA (3), WICD (15), WICS (20), WRSP-TV (55)
Huntsville-Decatur-Florence, AL	357,110	83	WAAY-TV (31), WAFF (48), WHDF (15), WHNT-TV (19), WYLE (26), WZDX (54)
Columbia, SC	344,660	84	WACH (57), WIS (10), WLTX (19), WOLO-TV (25), WQHB (63)
Madison, WI	339,290	85	WHPN-TV (57), WISC-TV (3), WKOW-DT (26), WKOW-TV (27), WMSN-TV (47), WMTV (15)
Chattanooga, TN	337,140	86	WDEF-TV (12), WDSI-TV (61), WELF (23), WFLI-TV (53), WRCB-TV (3), WTVG (9)
South Bend-Elkhart, IN	328,710	87	WHME-TV (46), WNDU-TV (16), WSBT-TV (22), WSJV (28)
Jackson, MS	318,580	88	WAPT (16), WDBD (40), WJTV (12), WLBT-TV (3)
Cedar Rapids-Waterloo-Dubuque, IA	317,980	89	KCRG-TV (9), KFAX (28), KFAX (40), KGAN (2), KPXR (48), KWKB (20), KWVL (7)
Burlington, VT-Plattsburgh, NY	307,670	90	WCAX-TV (3), WFFF-TV (44), WNNE (31), WPTZ (5), WVMY (22)
Colorado Springs-Pueblo, CO	305,730	91	KKTV (11), KOAA-TV (5), KRDO-TV (13), KXRM-TV (21)
Davenport, IA-Rock Island-Moline, IL	304,350	92	KGWB-TV (26), KLJB-TV (18), KWQC-TV (6), WHBF-TV (4), WQAD-TV (8)
Tri-Cities (Bristol, VA-Kingsport-Johnson City, TN)	303,500	93	WCYB-DT (28), WCYB-TV (5), WEMT (39), WJHL-TV (11), WKPT-TV (19), WLFG (68)
Waco-Temple-Bryan, TX	298,810	94	KAKW (62), KBTX-TV (3), KCEN-TV (6), KWKT (44), KWTX-TV (10), KXXV (25), KYLE (28)
Baton Rouge, LA	290,380	95	WAFB (9), WBRZ (2), WGMB (44), WVLA (33)
Johnstown-Altoona, PA	285,050	96	WATM-TV (23), WJAC-TV (6), WKBS-TV (47), WTAJ-TV (10), WWCP-TV (8)
Evansville, IN	279,190	97	WAZE-TV (19), WEHT (25), WEVV (44), WFIE-TV (14), WTVW (7)
Youngstown, OH	275,410	98	WFMJ-TV (21), WKBN-TV (27), WYTV (33)
Savannah, GA	273,680	99	WGSA (34), WJCL (22), WSAV-TV (3), WTGS (28), WTGC-TV (11)
Harlingen-Weslaco-Brownsville-McAllen, TX	273,370	100	KGST-TV (4), KNVO (48), KRGV-TV (5), KTLN (40), KVEO (23), XHFOX (17), XHUPN (2)
El Paso, TX	273,120	101	KDBC-TV (4), KFOX-TV (14), KINT-TV (26), KTFN (65), KTSM-TV (9), KTYO (48), KVIA-TV (7), XEJ-TV (5), XEPM-TV (2), XHIJ-TV (44)
Lincoln & Hastings-Keamey, NE	269,270	102	KGIN (11), KHAS-TV (5), KHGI-TV (13), KLKE (24), KLKN (8), KOLN (10), KSNB-TV (4), KSNK (8), KTVG (17), KWNB-TV (6)
Tyler-Longview, TX	263,690	103	KETK-TV (56), KFKX (51), KLSB-TV (19), KLTV (7), KTRF (9)
Fort Wayne, IN	262,000	104	WANE-TV (15), WFFT-TV (55), WINM (63), WKJG-TV (33), WPTA (21)
Springfield-Holyoke, MA	254,020	105	WGGB-TV (40), WWLP (22)
Greenville-New Bern-Washington, NC	250,780	106	WCTI-TV (12), WEPX (38), WFXI (8), WITN-TV (7), WNCN-TV (9), WPXU-TV (35), WYDO (14)
Fort Smith, AR	250,270	107	KFAA (51), KFSS-TV (5), KHBS (40), KHOG-TV (29), KPOM-TV (24), KSNB-TV (57)
Charleston, SC	247,780	108	WCBD-TV (2), WCVI (4), WCSC-TV (5), WMMP (36), WTAT-TV (24)
Florence-Myrtle Beach, SC	243,780	109	WBTW (13), WFXB (43), WPDE-TV (15), WWMB (21)
Reno, NV	239,840	110	KAME-TV (21), KOLO-TV (8), KREN-TV (27), KRNV (4), KRXI (11), KTVN (2), KWNV (7)
Lansing, MI	238,340	111	WHTV (18), WILX-TV (10), WLAJ (53), WLNS-DT (59), WLNS-TV (6), WSYM-TV (47)
Sioux Falls-Mitchell, SD	237,790	112	KABY-TV (9), KAUN (36), KDLO-TV (3), KDLT-TV (46), KDLV-TV (5), KELO-TV (11), KPLO-TV (6), KPRTV (4), KSFY-TV (13), KTTM (12), KTTW (17)
Tallahassee, FL-Thomasville, GA	236,670	113	WCTV (6), WFXU (57), WTLH (49), WTWC-TV (40), WTXL-TV (27)
Augusta, GA	233,980	114	WAGT (26), WFXG (54), WJBF (6), WRDW-TV (12)
Montgomery, AL	233,980	114	WAKA (8), WCOV-TV (20), WMCF-TV (45), WNCN (32), WRJM-TV (67), WSFA (12)
Peoria-Bloomington, IL	233,510	116	WAOE (59), WEEK-TV (25), WHOI (19), WM8D-TV (31), WYZZ-TV (43)
Traverse City-Cadillac, MI	233,400	117	WFOX-TV (33), WFXV (45), WGTQ (8), WGTU (29), WPBN-TV (7), WTOM-TV (4), WWTV (9), WWUP-TV (10)
Monterey-Salinas, CA	229,450	118	KCBA (35), KION (46), KS3W (8), KSMS-TV (67)
Fargo-Valley City, ND	225,830	119	KBRR (10), KJRR (7), KNRR (12), KVLV-TV (11), KVRR (15), KXJB-TV (4), WDAY-TV (6), WDAZ-TV (8)
Santa Barbara-Santa Maria-San Luis Obispo, CA	225,260	120	KADY-TV (63), KCOV-TV (12), KEYT-TV (3), KPMR (38), KSBY (6), KTAS (33)
Boise, ID	219,560	121	KBCI-TV (2), KIVI (6), KNIN-TV (9), KTRV (12), KTVB (7)
Macon, GA	218,000	122	WGNM (64), WGXA (24), WMAZ-TV (13), WMMT (41), WPGA-TV (58)
Eugene, OR	216,450	123	KCBY-TV (11), KEZI (9), KLSR-TV (34), KMTR (16), KMTX-TV (46), KMTZ (23), KPIC (4), KVAL-TV (13)
Lafayette, LA	212,510	124	KADN (15), KATC (3), KLFY-TV (10)
Yakima-Pasco-Richland-Kennewick, WA	208,540	125	KAPP (35), KEPR-TV (19), KFFX-TV (11), KIMA-TV (29), KNDO (23), KNDU (25), KVEW (42)
Columbus, GA	197,730	126	WLTZ (38), WRBL (3), WWSW (66), WTVM (9), WXTX (54)
La Crosse-Eau Claire, WI	197,590	127	WEAU-TV (13), WEUX (48), WKBT (8), WLAX (25), WQOW-TV (18), WXOW-TV (19)
Amarillo, TX	191,940	128	KAMR-TV (4), KCIT (14), KFDA-TV (10), KPFT (18), KVH-TV (12), KVII-TV (7)
Corpus Christi, TX	188,260	129	KIII-TV (3), KORO (28), KRIS-TV (6), KZTV (10)
Bakersfield, CA	187,180	130	KBAK-TV (29), KERO-TV (23), KGET (17), KUVI (45)
Columbus-Tupelo-West Point, MS	183,630	131	WCBI-TV (4), WLOV-TV (27), WTVA (9)
Rockford, IL	176,060	132	WIFR (23), WQRF-TV (39), WREX-TV (13), WTVO (17)
Chico-Redding, CA	175,620	133	KCVU (30), KHSL-TV (12), KNVN (24), KRCR-TV (7)
Monroe, LA-El Dorado, AR	175,080	134	KAQY (11), KARD (14), KMCT-TV (39), KNDE-TV (8), KTVE (10), KYPX (49)
Duluth, MN-Superior, WI	174,000	135	KBJR-TV (6), KDLH (3), KDQS-TV (21), WDIO-TV (10), WIRT (13)
Beaumont-Port Arthur, TX	169,110	136	KBMT (12), KBTX-TV (4), KFDM-TV (6)
Wausau-Rhineland, WI	168,510	137	WAOW-TV (9), WJFW-TV (12), WSAW-TV (7), WYOW (34)
Topeka, KS	165,570	138	KSNT (27), KTKA-TV (49), WIBW-TV (13)
Columbia-Jefferson City, MO	159,040	139	KMIZ (17), KNLJ (25), KOMU-TV (8), KRCC (13)
Medford-Klamath Falls, OR	158,870	140	KDKF (31), KDRV (12), KMVU (26), KOBH (5), KOTI (2), KTVL (10)
Wichita Falls, TX-Lawton, OK	158,050	141	KAUZ-TV (6), KFDX-TV (3), KJTL (18), KSWO-TV (7)
Joplin, MO-Pittsburg, KS	155,730	142	KOAM-TV (7), KODE-TV (12), KSNF (16)
Erie, PA	155,720	143	WFXP (66), WICU-TV (12), WJET-TV (24), WSEE (35)
Sioux City, IA	154,300	144	KCAU-TV (9), KMEG (14), KPTH (44), KTV (4)
Terre Haute, IN	151,560	145	WBAK-TV (38), WTHI-TV (10), WTWO (2)
Wilmington, NC	148,180	146	WECT (6), WSFX-TV (26), WWAY (3)

Television Market Rankings

Albany, GA	145,940	147	WALB-TV (10), WFXL (31), WSST-TV (55), WVAG (44)
Lubbock, TX	144,750	148	KAMC (28), KCBD-TV (11), KJTV-TV (34), KLBK-TV (13), KPTB (16), KUPT (22)
Bluefield-Beckley-Oak Hill, WV	141,040	149	WLFB (40), WOAY-TV (4), WVXS (59), WVVA (6)
Wheeling, WV-Steubenville, OH	140,660	150	WTOV-TV (9), WTRF-TV (7)
Rochester, MN-Mason City, IA-Austin, MN	138,530	151	KAAL (6), KIMT (3), KTTC (10), KXLT-TV (47)
Minot-Bismarck-Dickinson, ND	136,060	152	KBMY (17), KFYR-TV (5), KMCY (14), KMOT (10), KNDX (26), KQCD-TV (7), KUMV-TV (8), KXMA-TV (2), KXMB-TV (12), KXMC-TV (13), KXMD-TV (11), KXND (24)
Salisbury, MD	135,470	153	WBOC-TV (16), WMDT (47)
Odessa-Midland, TX	132,960	154	KMID (2), KMLM (42), KOSA-TV (7), KPEJ (24), KUPB (18), KWAB-TV (4), KWES-TV (9)
Anchorage, AK	131,920	155	KDMD (33), KIMO (13), KTBY (4), KUUU-TV (2), KTVA (11), KYES (5)
Binghamton, NY	131,360	156	WBNG-TV (12), WICZ-TV (40), WIVT (34)
Biloxi-Gulfport, MS	130,580	157	WLOX-TV (13), WXXV-TV (25)
Bangor, ME	128,930	158	WABI-TV (5), WLBZ (2), WVII-TV (7)
Panama City, FL	120,950	159	WJHG-TV (7), WMBB (13), WPCT (46), WPGX (28)
Sherman, TX-Ada, OK	119,410	160	KTEN (10), KXII (12)
Palm Springs, CA	119,060	161	KESQ-TV (42), KMIR-TV (36)
Abilene-Sweetwater, TX	113,280	162	KPCB (17), KRBC-TV (9), KTAB-TV (32), KTXS-TV (12)
Quincy, IL-Hannibal, MO-Keokuk, IA	109,880	163	KHQA-TV (7), WGEM-DT (54), WGEM-TV (10), WTJR (16)
Gainesville, FL	107,980	164	WCJB (20), WGFL (53), WOGX (51)
Clarksburg-Weston, WV	105,110	165	WBOY-TV (12), WDTV (5), WVFX (46)
Idaho Falls-Pocatello, ID	104,880	166	KFXP (31), KIDK (3), KIFI-TV (8), KPVI (6)
Hattiesburg-Laurel, MS	101,350	167	WDAM-TV (7), WHLT (22)
Utica, NY	100,930	168	WFXV (33), WKTV (2), WUTR (20)
Missoula, MT	98,220	169	KCFW-TV (9), KECI-TV (13), KPAX-TV (8), KTMF (23)
Billings, MT	97,710	170	KHMT (4), KSVI (6), KTVQ (2), KULR-TV (8), KYUS-TV (3)
Yuma, AZ-El Centro, CA	95,750	171	KECY-TV (9), KSWT (13), KVYE (7), KYMA (11), XHBC-TV (3)
Dothan, AL	94,530	172	WDFX-TV (34), WDHN (18), WTVY (4)
Elmira, NY	95,420	173	WENY-TV (36), WETM-TV (18), WYDC (48)
Lake Charles, LA	91,480	174	KPLC-TV (7), KVHP (29)
Rapid City, SD	88,500	175	KCLO-TV (15), KEVN-TV (7), KHSD-TV (11), KIVV-TV (5), KNBN (21), KOTA-TV (3), KSGW-TV (12)
Watertown, NY	84,900	176	WWNY-TV (7), WWTI (50)
Marquette, MI	84,370	177	WBKP (5), WDHS (8), WJMN-TV (3), WLUC-TV (6)
Harrisonburg, VA	84,120	178	WHSV-TV (3)
Alexandria, LA	81,920	179	KALB-TV (5), KLAX-TV (31), WNTZ (48)
Jonesboro, AR	81,370	180	KAIT-TV (8), KVTJ (48)
Bowling Green, KY	80,690	181	WBKO (13), WNKY (40)
Greenwood-Greenville, MS	77,280	182	WABG-TV (6), WXXT (15)
Jackson, TN	72,900	183	WBBJ-TV (7), WJKT (16)
Grand Junction-Montrose, CO	72,590	184	KFQX (4), KJCT-TV (8), KKCO (11), KREX-TV (5), KREY-TV (10)
Meridian, MS	70,000	185	WGBC (30), WMDN (24), WTOK-TV (11)
Parkersburg, WV	62,840	186	WTAP-TV (15)
Great Falls, MT	62,150	187	KBAO (13), KBBJ (9), KFBB-TV (5), KRTV (3), KTGF (16)
Tuscaloosa, AL	59,800	188	KMVT (11), KXTF (35)
St. Joseph, MO	57,260	189	KQTV (2), KTAJ (16)
Lafayette, IN	57,190	190	WLFJ-TV (18)
Lima, OH	56,740	191	WLIO (35), WTLW (44)
Charlottesville, VA	56,700	192	WVIR-TV (29)
Butte-Bozeman, MT	56,210	193	KBZK (7), KTVM (6), KWYB (18), KXLF-TV (4)
Laredo, TX	56,080	194	KGNS-TV (8), KLDO-TV (27), KVTU (13), XEFE-TV (2), XHFTX (57)
Eureka, CA	54,650	195	KAEF (23), KBVU (29), KIEM-TV (3), KVIQ-TV (6)
Mankato, MN	53,050	196	KEYC-TV (12)
Cheyenne, WY-Scottsbluff, NE-Sterling, CO	51,840	197	KDUH-TV (4), KGWN-TV (5), KKTU (33), KLWY (27), KSTF (10)
Ottumwa, IA-Kirksville, MO	51,450	198	KTVO (3), KYOU-TV (15)
San Angelo, TX	50,640	199	KACB-TV (3), KIDY (6), KLST (8)
Casper-Riverton, WY	49,710	200	KCWY (13), KFNB (20), KFNE (10), KGWC-TV (14), KGWL-TV (5), KTWO-TV (2)
Bend, OR	46,660	201	KTUZ (21)
Zanesville, OH	32,150	202	WHIZ-TV (18)
Fairbanks, AK	30,230	203	KATN (2), KFXF (7), KJNP-TV (4), KTVF (11)
Victoria, TX	29,960	204	KAVU-TV (25), KVCT (19)
Presque Isle, ME	27,470	205	WAGM-TV (8)
Juneau, AK	23,990	206	KJUD (8)
Helena, MT	23,730	207	KMTF (10), KTVH (12)
Alpena, MI	17,290	208	WBKB-TV (11)
North Platte, NE	15,260	209	KNOP-TV (2)
Glendive, MT	3,900	210	KXGN-TV (5)

Alphabetical Listing of TV Markets—2001-2002

Nielsen DMA TV Households Ranking

Abilene-Sweetwater, TX	162	Dothan, AL	172	Laredo, TX	194	Rockford, IL	132
Albany, GA	147	Duluth, MN-Superior, WI	135	Las Vegas, NV	51	Sacramento-Stockton-Modesto, CA	19
Albany-Schenectady-Troy, NY	57	El Paso, TX	101	Lexington, KY	66	Salisbury, MD	153
Albuquerque-Santa Fe, NM	48	Elmira, NY	173	Lima, OH	191	Salt Lake City, UT	35
Alexandria, LA	179	Erie, PA	143	Lincoln & Hastings-Keamey, NE	102	San Angelo, TX	199
Alpena, MI	208	Eugene, OR	123	Little Rock-Pine Bluff, AR	56	San Antonio, TX	37
Amarillo, TX	128	Eureka, CA	195	Los Angeles, CA	2	San Diego, CA	26
Anchorage, AK	155	Evansville, IN	97	Louisville, KY	50	San Francisco-Oakland-San Jose, CA	5
Atlanta, GA	9	Fairbanks, AK	203	Lubbock, TX	148	Santa Barbara-Santa Maria-San Luis Obispo, CA	120
Augusta, GA	114	Fargo-Valley City, ND	119	Macon, GA	122	Savannah, GA	99
Austin, TX	54	Flint-Saginaw-Bay City, MI	64	Madison, WI	85	Seattle-Tacoma, WA	12
Bakersfield, CA	130	Florence-Myrtle Beach, SC	109	Mankato, MN	196	Sherman, TX-Ada, OK	160
Baltimore, MD	24	Fort Myers-Naples, FL	76	Marquette, MI	177	Shreveport, LA	79
Bangor, ME	158	Fort Smith, AR	107	Medford-Klamath Falls, OR	140	Sioux City, IA	144
Baton Rouge, LA	95	Fort Wayne, IN	104	Memphis, TN	41	Sioux Falls-Mitchell, SD	112
Beaumont-Port Arthur, TX	136	Fresno-Visalia, CA	55	Meridian, MS	185	South Bend-Elkhart, IN	87
Bend, OR	201	Gainesville, FL	164	Miami-Fort Lauderdale, FL	15	Spokane, WA	78
Billings, MT	170	Glendive, MT	210	Milwaukee, WI	33	Springfield, MO	74
Biloxi-Gulfport, MS	157	Grand Junction-Montrose, CO	184	Minneapolis-St. Paul, MN	13	Springfield-Holyoke, MA	105
Binghamton, NY	156	Grand Rapids-Kalamazoo-Battle Creek, MI	38	Minot-Bismarck-Dickinson, ND	152	St. Joseph, MO	189
Birmingham, AL	39	Great Falls, MT	187	Missoula, MT	169	St. Louis, MO	22
Bluefield-Bleckley-Oak Hill, WV	149	Green Bay-Appleton, WI	69	Mobile, AL-Pensacola, FL	63	Syracuse, NY	81
Boise, ID	121	Greensboro-High Point-Winston Salem, NC	44	Monroe, LA-El Dorado, AR	134	Tallahassee, FL-Thomasville, GA	113
Boston, MA	6	Greenville-Spartanburg-Anderson, SC-Asheville, NC	36	Monterey-Salinas, CA	118	Tampa-St. Petersburg-Sarasota, FL	14
Bowling Green, KY	181	Greenwood-Greenville, MS	182	Montgomery, AL	114	Terre Haute, IN	145
Buffalo, NY	47	Harlingen-Weslaco-Brownsville-McAllen, TX	100	Nashville, TN	30	Toledo, OH	68
Burlington, VT-Plattsburgh, NY	90	Harrisburg-Lancaster-Lebanon-York, PA	46	New Orleans, LA	43	Topeka, KS	138
Butte-Bozeman, MT	193	Harrisonburg, VA	178	New York, NY	1	Traverse City-Cadillac, MI	117
Casper-Riverton, WY	200	Hartford & New Haven, CT	28	Norfolk-Portsmouth-Newport News, VA	42	Tri-Cities (Bristol, VA-Kingsport-Johnson City, TN)	93
Cedar Rapids-Waterloo-Dubuque, IA	89	Hattiesburg-Laurel, MS	167	North Platte, NE	209	Tucson, AZ	73
Champaign & Springfield-Decatur, IL	82	Helena, MT	207	Odessa-Midland, TX	154	Tulsa, OK	59
Charleston, SC	108	Honolulu, HI	72	Okahoma City, OK	45	Tuscaloosa, AL	188
Charleston-Huntington, WV	61	Houston, TX	11	Omaha, NE	75	Tyler-Longview, TX	103
Charlotte, NC	27	Huntsville-Decatur-Florence, AL	83	Orlando-Daytona Beach-Melbourne, FL	20	Utica, NY	168
Charlottesville, VA	192	Idaho Falls-Pocatello, ID	166	Ottumwa, IA-Kirksville, MO	198	Victoria, TX	204
Chattanooga, TN	86	Indianapolis, IN	25	Paducah, KY-Cape Girardeau, MO-Harrisburg-Mount Vernon, IL	77	Waco-Temple-Bryan, TX	94
Cheyenne, WY-Scottsbluff, NE-Sterling, CO	197	Jackson, MS	88	Palm Springs, CA	161	Washington, DC	8
Chicago, IL	3	Jackson, TN	183	Panama City, FL	159	Watertown, NY	176
Chico-Redding, CA	133	Jacksonville, FL-Brunswick, GA	53	Parkersburg, WV	186	Wausau-Rhineland, WI	137
Cincinnati, OH	32	Johnstown-Altoona, PA	96	Peoria-Bloomington, IL	116	West Palm Beach-Fort Pierce, FL	40
Clarksburg-Weston, WV	165	Jonesboro, AR	180	Philadelphia, PA	4	Wheeling, WV-Steubenville, OH	150
Cleveland, OH	17	Joplin, MO-Pittsburg, KS	142	Phoenix, AZ	16	Wichita Falls, TX-Lawton, OK	141
Colorado Springs-Pueblo, CO	91	Juneau, AK	206	Pittsburgh, PA	21	Wichita-Hutchinson, KS	65
Columbia, SC	84	Kansas City, MO	31	Portland, OR	23	Wilkes Barre-Scranton, PA	52
Columbia-Jefferson City, MO	139	Knoxville, TN	62	Portland-Auburn, ME	80	Wilmington, NC	146
Columbus, GA	126	La Crosse-Eau Claire, WI	127	Presque Isle, ME	205	Yakima-Pasco-Richland-Kennewick, WA	125
Columbus, OH	34	Lafayette, IN	190	Providence, RI-New Bedford, MA	49	Youngstown, OH	98
Columbus-Tupelo-West Point, MS	131	Lafayette, LA	124	Quincy, IL-Hannibal, MO-Keokuk, IA	163	Yuma, AZ-Ei Centro, CA	171
Corpus Christi, TX	129	Lake Charles, LA	174	Raleigh-Durham, NC	29	Zanesville, OH	202
Dallas-Fort Worth, TX	7	Lansing, MI	111	Rapid City, SD	175		
Davenport, IA-Rock Island-Moline, IL	92			Reno, NV	110		
Dayton, OH	60			Richmond-Petersburg, VA	58		
Denver, CO	18			Roanoke-Lynchburg, VA	67		
Des Moines-Ames, IA	70			Rochester-Austin, MN-Mason City, IA	151		
Detroit, MI	10			Rochester, NY	71		

U.S. Analog Television Stations by Call Letters

As of February 11, 2002 with Channel Numbers in Parentheses.

Call Letters for Digital TV Stations not included. Dagger(†) indicates Non-Commercial/Educational station. Asterisk(*) indicates Operating Construction Permit.

K

KAHA Honolulu, HI (26)
 KAAL Austin, MN (6)
 KAAS-TV Salina, KS (18)
 KABB San Antonio, TX (29)
 KABC-TV Los Angeles, CA (7)
 KABY-TV Aberdeen, SD (9)
 KACB-TV San Angelo, TX (3)
 KADN Lafayette, LA (15)
 KADY-TV Oxnard, CA (63)
 KAEP Arcata, CA (23)
 †KAET Phoenix, AZ (8)
 †KAFT Fayetteville, AR (13)
 †KAID Boise, ID (4)
 KAIJ-TV Wailuku, HI (7)
 KAIL Fresno, CA (53)
 KAIT-TV Jonesboro, AR (8)
 KAKE-TV Wichita, KS (10)
 †KAKM Anchorage, AK (7)
 KAKW Killeen, TX (62)
 KALB-TV Alexandria, LA (5)
 †KALO Honolulu, HI (38)
 KAMC Lubbock, TX (28)
 KAME-TV Reno, NV (21)
 KAMR-TV Amarillo, TX (4)
 †KAMU-TV College Station, TX (15)
 KAPP Yakima, WA (35)
 KAPX Albuquerque, NM (14)
 KAQY Coeur d'Alene, ID (26)
 KARD West Monroe, LA (14)
 KARE Minneapolis-St. Paul, MN (11)
 KARK-TV Little Rock, AR (4)
 KASA-TV Santa Fe, NM (2)
 KASN Pine Bluff, AR (38)
 KASW Phoenix, AZ (61)
 KASY-TV Albuquerque, NM (50)
 KATC Lafayette, LA (3)
 KATN Fairbanks, AK (2)
 KATU Portland, OR (2)
 KATV Little Rock, AR (7)
 KAUN Sioux Falls, SD (36)
 KAUT-TV Oklahoma City, OK (43)
 KAUZ-TV Wichita Falls, TX (6)
 KAVU-TV Victoria, TX (25)
 †KAWB Brainerd, MN (22)
 †KAWE Bemidji, MN (9)
 KAYU-TV Spokane, WA (28)
 KAZH Baytown-Houston, TX (57)
 †KAZQ Albuquerque, NM (32)
 KBAK-TV Bakersfield, CA (29)
 KBAO Lewiston, MT (13)
 KBBJ Havre, MT (9)
 KBCB Bellingham, WA (24)
 KBCI-TV Boise, ID (2)
 †KBDI-TV Broomfield, CO (12)
 KBDK Hoisington, KS (14)
 KBEJ Fredericksburg, TX (2)
 KBEO Jackson, WY (11)
 KBFD Honolulu, HI (32)
 *KBGF Douglas, AZ (3)
 †KBGH Filer, ID (19)
 †KBHE-TV Rapid City, SD (9)
 KBHK-TV San Francisco, CA (44)

KBIM-TV Roswell, NM (10)
 †KBIN Council Bluffs, IA (32)
 KBJR-TV Duluth, MN-Superior, WI (6)
 KBLL Paradise, NV (39)
 †KBME-TV Bismarck, ND (3)
 KBMT Beaumont, TX (12)
 KBMY Bismarck, ND (17)
 KBRR Thief River Falls, MN (10)
 KBSD-TV Ensign, KS (6)
 KBSH-TV Hays, KS (7)
 KBSI Cape Girardeau, MO (23)
 KBSL-TV Goodland, KS (10)
 †KBSV Ceres, CA (23)
 †KBTC-TV Tacoma, WA (28)
 KBTU-TV Port Arthur-Beaumont, TX (4)
 KBTX-TV Bryan, TX (3)
 KBVJ Eureka, CA (29)
 KBWB San Francisco, CA (20)
 †KBYU-TV Provo, UT (11)
 KBZK Bozeman, MT (7)
 KCAL-TV Los Angeles, CA (9)
 KCAU-TV Sioux City, IA (9)
 KCBA Salinas, CA (35)
 KCBD-TV Lubbock, TX (11)
 KCBS-TV Los Angeles, CA (2)
 KCBY-TV Coos Bay, OR (11)
 KCCI Des Moines, IA (8)
 KCCO-TV Alexandria, MN (7)
 KCCW-TV Walker, MN (12)
 †KCDT Coeur d'Alene, ID (26)
 KCEC Denver, CO (50)
 KCEN-TV Temple-Waco, TX (6)
 †KCFE Los Angeles, CA (28)
 KCFG Flagstaff, AZ (9)
 KCFW-TV Kalispell, MT (9)
 KCHF Santa Fe, NM (11)
 KCIIT Amarillo, TX (14)
 †KCKA Centralia, WA (15)
 KCLO-TV Rapid City, SD (15)
 KCNC-TV Denver, CO (4)
 KCNS San Francisco, CA (38)
 KCOP Los Angeles, CA (13)
 †KCOS El Paso, TX (13)
 KCOY-TV Santa Maria, CA (12)
 KCPM Grand Forks, ND (27)
 KCPQ Tacoma, WA (13)
 †KCPT Kansas City, MO (19)
 KCRA-TV Sacramento, CA (3)
 KCRG-TV Cedar Rapids, IA (9)
 †KCSO-TV Sioux Falls, SD (23)
 KCSG Cedar City, UT (4)
 †KCSM-TV San Mateo, CA (60)
 †KCTS-TV Seattle, WA (9)
 KCTV Kansas City, MO (5)
 KCVU Paradise, CA (30)
 †KCWC-TV Lander, WY (4)
 KCWE Kansas City, MO (29)
 KCWY Casper, WY (13)
 KDAF Dallas, TX (33)
 KDDB-TV El Paso, TX (4)
 †KDCK Dodge City, KS (21)
 KDEB-TV Springfield, MO (27)
 KDEN Longmont, CO (25)
 KDFI Dallas, TX (27)

KDFW Dallas-Fort Worth, TX (4)
 †KDIN-TV Des Moines, IA (11)
 KDKA-TV Pittsburgh, PA (2)
 KDKF Klamath Falls, OR (31)
 KDLH Duluth, MN-Superior, WI (3)
 KDLO-TV Florence, SD (3)
 KDLT-TV Sioux Falls, SD (46)
 KDLV-TV Mitchell, SD (5)
 KDMD Anchorage, AK (33)
 KDNL-TV St. Louis, MO (30)
 KDQC-TV Anaheim, CA (56)
 KDOR Bartlesville, OK (17)
 KDRV Medford, OR (12)
 †KDSD-TV Aberdeen, SD (16)
 †KDSE Dickinson, ND (9)
 KDSS-TV Des Moines, IA (17)
 †KDTN Denton, TX (2)
 †KDTU Phoenix, AZ (39)
 KDTV San Francisco, CA (14)
 KDTX-TV Dallas, TX (58)
 KDUH-TV Scottsbluff, NE (4)
 KDUO Flagstaff, AZ (13)
 KDVR Denver, CO (31)
 KECI-TV Missoula, MT (13)
 KECY-TV El Centro, CA (9)
 †KEED Corpus Christi, TX (16)
 †KEET Eureka, CA (13)
 KEJB El Dorado, AR (43)
 KELO-TV Sioux Falls, SD (11)
 †KEMV Mountain View, AR (6)
 KENS-TV San Antonio, TX (5)
 KENV Elko, NV (10)
 †KENW Portales, NM (3)
 †KEPB-TV Eugene, OR (28)
 KEPR-TV Pasco, WA (19)
 †KERA-TV Dallas, TX (13)
 KERO-TV Bakersfield, CA (23)
 †KESD-TV Brookings, SD (8)
 KESQ-TV Palm Springs, CA (42)
 †KETA Oklahoma City, OK (13)
 †KETC St. Louis, MO (9)
 †KETG Arkadelphia, AR (9)
 †KETH Houston, TX (14)
 KETK-TV Jacksonville, TX (56)
 †KETS Little Rock, AR (2)
 KETV Omaha, NE (7)
 KEVN-TV Rapid City, SD (7)
 KEYC-TV Mankato, MN (12)
 KEYE-TV Austin, TX (42)
 KEYT-TV Santa Barbara, CA (3)
 KEZI Eugene, OR (9)
 KFAA Rogers, AR (51)
 KFBB-TV Great Falls, MT (5)
 KFBI-TV Las Vegas, NV (33)
 KFCT Fort Collins, CO (22)
 KFDA-TV Amarillo, TX (10)
 KFDL-TV Beaumont, TX (6)
 KFDX-TV Wichita Falls, TX (3)
 KFFX-TV Pendleton, OR (11)
 KFMB-TV San Diego, CA (8)
 †KFME Fargo, ND (13)
 KFNB Casper, WY (20)
 KFNE Riverton, WY (10)
 KFNR Rawlins, WY (11)

KFOR-TV Oklahoma City, OK (4)
 KFOX-TV El Paso, TX (14)
 KFPX Newton, IA (39)
 KFQX Grand Junction, CO (4)
 KFRE-TV Sanger, CA (59)
 KFSM-TV Fort Smith, AR (5)
 KFSN-TV Fresno, CA (30)
 KFTC Bemidji, MN (26)
 KFTL Alvin, TX (67)
 KFTS Stockton, CA (64)
 †KFTS Klamath Falls, OR (22)
 KFTV Hanford, CA (21)
 KFTY Santa Rosa, CA (50)
 KFVE Honolulu, HI (5)
 KFVS-TV Cape Girardeau, MO (12)
 KFWO Fort Worth, TX (52)
 KFWU Fort Bragg, CA (8)
 KFXA Cedar Rapids, IA (28)
 KFXB Dubuque, IA (40)
 KFXF Fairbanks, AK (7)
 KFXK Longview, TX (51)
 KFXP Pocatello, ID (31)
 KFYR-TV Bismarck, ND (5)
 KGAN Cedar Rapids-Waterloo, IA (2)
 KGBT-TV Harlingen, TX (4)
 KGEB Tulsa, OK (53)
 KGET Bakersfield, CA (17)
 †KGFE Grand Forks, ND (2)
 KGIN Grand Island, NE (11)
 KGMB Honolulu, HI (9)
 KGMC Clovis, CA (43)
 KGMD-TV Hilo, HI (9)
 KGMV Wailuku, HI (3)
 KGNS-TV Laredo, TX (8)
 KGO-TV San Francisco, CA (7)
 KGPE Fresno, CA (47)
 KGPX Spokane, WA (34)
 †KGTG Agana, GU (12)
 KGTU San Diego, CA (10)
 KGUN Tucson, AZ (9)
 KGW Portland, OR (8)
 KGWB-TV Burlington, IA (26)
 KGWC-TV Casper, WY (14)
 KGWL-TV Lander, WY (5)
 KGWN-TV Cheyenne, WY (5)
 KGWR-TV Rock Springs, WY (13)
 KHAS-TV Hastings, NE (5)
 KHAW-TV Hilo, HI (11)
 KHBC-TV Hilo, HI (2)
 KHBS Fort Smith, AR (40)
 †KHCE San Antonio, TX (23)
 KHCV Seattle, WA (45)
 †KHET Honolulu, HI (11)
 KHFT Hobbs, NM (29)
 KHGI-TV Kearney, NE (13)
 †KHIN Red Oak, IA (36)
 KHIZ Barstow, CA (64)
 KHMT Hardin, MT, (4)
 †KHNE-TV Hastings, NE (29)
 KHNL Honolulu, HI (13)
 KHOG-TV Fayetteville, AR (29)
 KHON-TV Honolulu, HI (2)
 KHOU-TV Houston, TX (11)
 KHQ-TV Spokane, WA (6)

KHQA-TV Hannibal, MO (7)	TKLUJ Harlingen, TX (44)	KOCB Oklahoma City, OK (34)	TKOCT Davenport, IA (36)
KHRR Tucson, AZ (40)	KLUZ-TV Albuquerque, NM (41)	TKOCE-TV Huntington Beach, CA (50)	KQDS-TV Duluth, MN (21)
KHSC-TV Ontario, CA (46)	TKLVX Las Vegas, NV (10)	KOCO-TV Oklahoma City, OK (5)	TKQED San Francisco, CA (9)
KHSO-TV Lead, SD (11)	KLWY Cheyenne, WY (27)	KOCT Carlsbad, NM (6)	KQOK Shawnee, OK (30)
KHSL-TV Chico, CA (12)	KMAS-TV Steamboat Springs, CO (24)	TKOCV-TV Odessa, TX (36)	TKQSD-TV Lowry, SD (11)
KHVO Hilo, HI (13)	KMAU Wailuku, HI (12)	KODE-TV Joplin, MO (12)	KQTV St. Joseph, MO (2)
KHWB Houston, TX (39)	KMAX-TV Sacramento, CA (31)	TKOED-TV Tulsa, OK (11)	KRBC-TV Abilene, TX (9)
KICU-TV San Jose, CA (36)	KMBC-TV Kansas City, MO (9)	TKOET Eufaula, OK (3)	KRCA Riverside, CA (62)
KIDK Idaho Falls, ID (3)	TKMBH Harlingen, TX (60)	KOGG Wailuku, HI (15)	TKRCB Cotati, CA (22)
KIDY San Angelo, TX (6)	KMCI Lawrence, KS (38)	KOIN Portland, OR (6)	KRCG Jefferson City, MO (13)
KIEM-TV Eureka, CA (3)	KMCT-TV West Monroe, LA (39)	KOKH-TV Oklahoma City, OK (25)	KRCR-TV Redding, CA (7)
KIFI-TV Idaho Falls, ID (8)	KMCY Minot, ND (14)	KOKI-TV Tulsa, OK (23)	KRDO-TV Colorado Springs, CO (13)
KIIT-TV Corpus Christi, TX (3)	TKMEB-TV Wailuku, HI (10)	KOLD-TV Tucson, AZ (13)	KREG-TV Glenwood Springs, CO (3)
TKIIN-TV Iowa City, IA (12)	KMEG Sioux City, IA (14)	KOLN Lincoln, NE (10)	KREM-TV Spokane, WA (2)
KIKU Honolulu, HI (20)	KMEX-TV Los Angeles, CA (34)	KOLO-TV Reno, NV (8)	KREN-TV Reno, NV (27)
KIMA-TV Yakima, WA (29)	KMGH-TV Denver, CO (7)	KOLR Springfield, MO (10)	KREX-TV Grand Junction, CO (5)
KIMO Anchorage, AK (13)	KMID Midland, TX (2)	KOMO-TV Seattle, WA (4)	KREY-TV Montrose, CO (10)
KIMT Mason City, IA (3)	KMIR-TV Palm Springs, CA (36)	KOMU-TV Columbia, MO (8)	KREZ-TV Durango, CO (6)
KINC Las Vegas, NV (15)	KMIZ Columbia, MO (17)	KONG-TV Everett, WA (16)	KRGV-TV Weslaco, TX (5)
KING-TV Seattle, WA (5)	KMLM Odessa, TX (42)	TKOOD Hays, KS (9)	TKRIN Waterloo, IA (32)
KINT-TV El Paso, TX (26)	TKMNE-TV Bassett, NE (7)	TKOPB-TV Portland, OR (10)	KRIS-TV Corpus Christi, TX (6)
KION Monterey, CA (46)	KMOH-TV Kingman, AZ (6)	KOPX Oklahoma City, OK (62)	KRIV Houston, TX (26)
TKIPT Twin Falls, ID (13)	KMOL-TV San Antonio, TX (4)	KORO Corpus Christi, TX (28)	TKRMA-TV Denver, CO (6)
KIRO-TV Seattle, WA (7)	TKMOS-TV Sedalia, MO (6)	KOSA-TV Odessa, TX (7)	TKRMJ Grand Junction, CO (18)
TKISU-TV Pocatello, ID (10)	KMOT Minot, ND (10)	KOTA-TV Rapid City, SD (3)	TKRMT Denver, CO (41)
TKITU Beaumont, TX (34)	KMOV St. Louis, MO (4)	KOTI Klamath Falls, OR (2)	TKRNE-TV Merriman, NE (12)
KITV Honolulu, HI (4)	KMPH Visalia, CA (26)	KOTV Tulsa, OK (6)	KRNV Reno, NV (4)
KIV Nampa, ID (6)	KMPX Decatur, TX (29)	KOVR Stockton, CA (13)	KRON-TV San Francisco, CA (4)
KIVV-TV Lead, SD (5)	KMSB-TV Tucson, AZ (11)	KOVT Silver City, NM (10)	KRPV Roswell, NM (27)
TKIXE-TV Redding, CA (9)	KMSP-TV Minneapolis-St. Paul, MN (9)	TKOZJ Joplin, MO (26)	KRQE Albuquerque, NM (13)
KJCT-TV Grand Junction, CO (8)	KMSS-TV Shreveport, LA (33)	TKOZK Springfield, MO (21)	KRRR Kerrville, TX (35)
KJLA Ventura, CA (57)	KMTF Helena, MT (10)	KPAX-TV Missoula, MT (8)	TKRSC-TV Claremore, OK (35)
KJNP-TV North Pole, AK (4)	TKMTP-TV San Francisco, CA (32)	KPAZ-TV Phoenix, AZ (21)	KRTV Great Falls, MT (3)
TKJRE Ellendale, ND (19)	KMTR Eugene, OR (16)	TKPBS San Diego, CA (15)	KRWF Redwood Falls, MN (43)
KJRH Tulsa, OK (2)	KMTV Omaha, NE (3)	KPDX Vancouver, WA (49)	TKRWG-TV Las Cruces, NM (22)
KJRR Jamestown, ND (7)	KMTX-TV Roseburg, OR (46)	KPCB Snyder, TX (17)	KRXI Reno, NV (11)
KJTL Wichita Falls, TX (18)	KMTZ Coos Bay, OR (23)	KPEJ Odessa, TX (24)	KSAS-TV Wichita, KS (24)
KJTV-TV Lubbock, TX (34)	KMVT Twin Falls, ID (11)	KPHO-TV Phoenix, AZ (5)	KSAT-TV San Antonio, TX (12)
KJUD Juneau, AK (8)	KMVU Medford, OR (26)	KPHZ Holbrook, AZ (11)	KSAX Alexandria, MN (42)
KJWY Jackson, WY (2)	KNAT Albuquerque, NM (23)	KPIC Roseburg, OR (4)	KSAX-TV Phoenix, AZ (10)
KJZZ-TV Salt Lake City, UT (14)	KNAZ-TV Flagstaff, AZ (2)	KPIX-TV San Francisco, CA (5)	KSBI Oklahoma City, OK (52)
*KKCO Grand Junction, CO (11)	KNBC Los Angeles, CA (4)	KPLC-TV Lake Charles, LA (7)	KSBN-TV Springdale, AR (57)
KKPX San Jose, CA (65)	KNBN Rapid City, SD (21)	KPLD-TV Reliance, SD (6)	KSBN-TV Salinas, CA (8)
KKTU Cheyenne, WY (33)	TKNCT Belton, TX (46)	KPLR-TV St. Louis, MO (11)	KSBJ San Luis Obispo, CA (6)
KKTV Colorado Springs, CO (11)	KNDK Yakima, WA (23)	KPMR Santa Barbara, CA (38)	KSBY San Luis Obispo, CA (6)
KLAS-TV Las Vegas, NV (8)	KNDU Richland, WA (25)	TKPNE-TV North Platte, NE (9)	KSCC Hutchinson, KS (36)
KLAX-TV Alexandria, LA (31)	KNDX Bismarck, ND (26)	KPNZ Ogden, UT (24)	*TKSCE El Paso, TX (38)
KLBK-TV Lubbock, TX (13)	KNIN-TV Caldwell, ID (9)	KPNX Phoenix-Mesa, AZ (12)	KSCI Long Beach, CA (18)
KLBY Colby, KS (4)	KNLC St. Louis, MO (24)	KPOB-TV Poplar Bluff, MO (15)	KSDK St. Louis, MO (5)
TKLCS Los Angeles, CA (58)	KNLJ Jefferson City, MO (25)	KPOM-TV Fort Smith, AR (24)	KSEE Fresno, CA (24)
KLDD-TV Laredo, TX (27)	TKNME-TV Albuquerque, NM (5)	KPPX Tolleson, AZ (51)	KSFY-TV Sioux Falls, SD (13)
KLDT Lake Dallas, TX (55)	KNMT Portland, OR (24)	KPRC-TV Houston, TX (2)	KSGW-TV Sheridan, WY (12)
KLEI Kailua-Kona, HI (6)	KNOE-TV Monroe, LA (8)	KPRY-TV Pierre, SD (4)	KSHB-TV Kansas City, MO (41)
TKLEP Newark, AR (17)	KNOP-TV North Platte, NE (2)	TKPSO-TV Eagle Butte, SD (13)	KSHV Shreveport, LA (45)
KLEW-TV Lewiston, ID (3)	TKNPB Reno, NV (5)	KPST-TV Vallejo, CA (66)	TKSIN Sioux City, IA (27)
KLFY-TV Lafayette, LA (10)	KNRR Pembina, ND (12)	KPTB Lubbock, TX (16)	KSKN Spokane, WA (22)
KLGT Minneapolis-St. Paul, MN (23)	KNSD San Diego, CA (39)	KPTF Farwell, TX (18)	KSL-TV Salt Lake City, UT (5)
KLJB-TV Davenport, IA (18)	KNSO Merced, CA (51)	KPTH Sioux City, IA (44)	KSLA-TV Shreveport, LA (12)
KLKE Albion, NE (24)	KNTV San Jose, CA (11)	KPTM Omaha, NE (42)	KSMO-TV Kansas City, MO (62)
KLKN Lincoln, NE (8)	KNVA Austin, TX (54)	TKPTS Wichita, KS (8)	TKSMN Worthington, MN (20)
TKLNE-TV Lexington, NE (3)	KNVN Chico, CA (24)	KPTV Portland, OR (12)	TKSMQ-TV Austin, MN (15)
TKLPA-TV Alexandria, LA (25)	KNVO McAllen, TX (48)	KPVI Pocatello, ID (6)	KSMS-TV Salinas-Monterey, CA (67)
TKLPB-TV Lafayette, LA (24)	KNWS-TV Katy, TX (51)	KPXB Conroe, TX (49)	KSNB-TV Superior, NE (4)
TKLRN San Antonio, TX (9)	TKNXT Visalia, CA (49)	KPXC Denver, CO (59)	KSNL Great Bend, KS (2)
KLRT Little Rock, AR (16)	KNXV-TV Phoenix, AZ (15)	KPXD Arlington, TX (68)	KSNF Joplin, MO (16)
TKLRU Austin, TX (18)	KOAA-TV Pueblo, CO (5)	KPXE Kansas City, MO (50)	KSMG Garden City, KS (11)
KLST-TV Nacogodoches, TX (19)	TKOAB-TV Bend, OR (3)	KPXF Porterville, CA (61)	KSNK McCook, NE (8)
KLST-TV Eugene, OR (34)	TKOAC-TV Corvallis, OR (7)	KPXG Salem, OR (22)	KSNR Topeka, KS (27)
KLST San Angelo, TX (8)	KOAM-TV Pittsburg, KS (7)	KPXJ Minden, LA (21)	KSNW Wichita, KS (3)
TKLTJ Galveston, TX (22)	KOAT-TV Albuquerque, NM (7)	KPXL Uvalde, TX (26)	KSPR Springfield, MO (33)
TKLTL-TV Lake Charles, LA (18)	KOB-TV Albuquerque, NM (4)	KPXM St. Cloud, MN (41)	TKSPS-TV Spokane, WA (7)
TKLTM-TV Monroe, LA (13)	KOBF Farmington, NM (12)	KPXN San Bernardino, CA (30)	KSPX Sacramento, CA (29)
TKLTS-TV Shreveport, LA (24)	KOBG-TV Silver City, NM (6)	KPXO Kaneohe, HI (66)	TKSRE Minot, ND (6)
KLTV Tyler, TX (7)	KOBI Medford, OR (5)	KPXR Cedar Rapids, IA (48)	KSTC-TV Minneapolis, MN (45)
	KOBR Roswell, NM (8)	KQCA Stockton, CA (58)	KSTF Scottsbluff, NE (10)
		KQCD-TV Dickinson, ND (7)	KSTP-TV Minneapolis-St. Paul, MN (5)
			KSTR-TV Irving-Dallas, TX (49)

US Call Letters

KSTS San Jose, CA (48)	KTVN Reno, NV (2)	KVUU-TV Henderson, NV (5)	KZJL Houston, TX (61)
KSTU Salt Lake City, UT (13)	KTVO Kirksville, MO-Ottumwa, IA (3)	KVWB Las Vegas, NV (21)	†KZSD-TV Martin, SD (8)
KSTW Tacoma, WA (11)	KTQV Billings, MT (2)	KVYE El Centro, CA (7)	KZTV Corpus Christi, TX (10)
KSVI Billings, MT (6)	†KTVR La Grande, OR (13)		
KSWB-TV San Diego, CA (69)	KTVS Sterling, CO (3)	KWAB-TV Big Spring, TX (4)	
†KSWK Lakin, KS (3)	KTVT Fort Worth, TX (11)	KWBA Sierra Vista, AZ (58)	
KSWO-TV Lawton, OK (7)	KTVU Oakland, CA (2)	KWBF Little Rock, AR (42)	
KSWT Yuma, AZ (13)	KTWW-TV Phoenix, AZ (33)	KWBM Harrison, AR (31)	
†KSYS Medford, OR (8)	KTVX Salt Lake City, UT (4)	†KWBN Honolulu, HI (44)	
	KTVZ Bend, OR (21)	KWPB Salem, OR (32)	
KTAB-TV Abilene, TX (32)	KTWB Seattle, WA (22)	KWBQ Santa Fe, NM (19)	
KTAJ St. Joseph, MO (16)	KTWO-TV Casper, WY (2)	KWBS-TV Eureka Springs, AR (34)	
KTAL-TV Shreveport, LA-Texarkana, TX (6)	†KTWU Topeka, KS (11)	KWBT Muskogee, OK (19)	
KTAQ Greenville, TX (47)	KTXA Fort Worth, TX (21)	†KWBU-TV Waco, TX (34)	
KTAS San Luis Obispo, CA (33)	KTXH Houston, TX (20)	KWCH-TV Hutchinson, KS (12)	
KTBC Austin, TX (7)	KTXL Sacramento, CA (40)	†KWCM-TV Appleton, MN (10)	
KTBN-TV Santa Ana, CA (40)	KTXS-TV Sweetwater, TX (12)	KWCV Wichita, KS (33)	
KTBO-TV Oklahoma City, OK (14)	†KTXT-TV Lubbock, TX (5)	†KWDK Tacoma, WA (56)	
KTBS-TV Shreveport, LA (3)	KTYO Las Cruces, NM (48)	KWES-TV Odessa-Monahans, TX (9)	
KTBU Conroe, TX (55)		†KWET Cheyenne, OK (12)	
KTBW-TV Tacoma, WA (20)	†KUAC-TV Fairbanks, AK (9)	KWEX-TV San Antonio, TX (41)	
KTBY Anchorage, AK (4)	KUAM-TV Agana, GU (8)	KWGN-TV Denver, CO (2)	
†KTCA-TV St. Paul, MN (2)	†KUAS-TV Tucson, AZ (27)	KWHB Tulsa, OK (47)	
†KTCT-TV St. Paul, MN (17)	†KUAT-TV Tucson, AZ (6)	KWHH Castle Rock, CO (53)	
†KTEH San Jose, CA (54)	KUBD Ketchikan, AK (4)	KWHE Honolulu, HI (14)	
†KTEJ Jonesboro, AR (19)	†KUED Salt Lake City, UT (7)	KWHH Hilo, HI (14)	
KTEL-TV Carlsbad, NM (25)	*†KUES Richfield, UT (19)	KWHM Waiuku, HI (21)	
KTEN Ada, OK (10)	*†KUEW St. George, UT (18)	KWHY-TV Los Angeles, CA (22)	
KTFN El Paso, TX (65)	*†KUFM-TV Missoula, MT (11)	KWKB Iowa City, IA (20)	
KTFO Tulsa, OK (41)	†KUHT Houston, TX (8)	KWKT Waco, TX (44)	
KTGF Great Falls, MT (16)	†KUID-TV Moscow, ID (12)	KWNB-TV Hayes Center, NE (6)	
KTGM Tamuning, GU (14)	†KULC Ogden, UT (9)	KWNV Winnemucca, NV (7)	
KTHV Little Rock, AR (11)	KULR-TV Billings, MT (8)	KWOG Bellevue, WA (51)	
†KTIN Fort Dodge, IA (21)	KUMV-TV Williston, ND (8)	KWPX Bellevue, WA (33)	
KTV Sioux City, IA (4)	†KUON-TV Lincoln, NE (12)	KWQC-TV Davenport, IA (6)	
KTKA-TV Topeka, KS (49)	KUPB Midland, TX (18)	†KWSE Williston, ND (4)	
KTLA Los Angeles, CA (5)	KUPK-TV Garden City, KS (13)	†KWSU-TV Pullman, WA (10)	
KTLL-TV Durango, CO (33)	KUPT Wofforth, TX (22)	KWTV Oklahoma City, OK (9)	
KTLM Rio Grande City, TX (40)	KUPX Provo, UT (16)	KWTX-TV Waco, TX (10)	
KTLN-TV Novato, CA (68)	KUSA-TV Denver, CO (9)	KWWL Waterloo, IA (7)	
KTMD Galveston, TX (48)	†KUSD-TV Vermillion, SD (2)	KWYB Butte, MT (18)	
KTMF Missoula, MT (23)	KUSG St. George, UT (12)		
KTNC-TV Concord, CA (42)	KUSI-TV San Diego, CA (51)	†XAM-TV Llano, TX (14)	
†KTNE-TV Alliance, NE (13)	KUSK Prescott, AZ (7)	†XAN-TV Austin, TX (36)	
KTNL Sitka, AK (13)	†KUSM Bozeman, MT (9)	†XAS-TV Fort Worth, TX (5)	
KTNV Las Vegas, NV (13)	KUTP Phoenix, AZ (45)	†XGN-TV Glendive, MT (5)	
†KTNW Richland, WA (31)	KUTV Salt Lake City, UT (2)	†XII Sherman, TX (12)	
†KTOD-TV Juneau, AK (3)	KUVI Bakersfield, CA (45)	†XJB-TV Valley City, ND (4)	
KTPX Okmulgee, OK (44)	KUVN Garland, TX (23)	†XLA Rancho Palos Verdes, CA (44)	
KTRE Lufkin, TX (9)	KUVS Modesto, CA (19)	†XLF-TV Butte, MT (4)	
KTRG Del Rio, TX (10)	KUWB Ogden, UT (30)	†XLN-TV Rosenberg, TX (45)	
KTRK-TV Houston, TX (13)		†XLT-TV Rochester, MN (47)	
KTRV Nampa, ID (12)	KVAL-TV Eugene, OR (13)	†XLY-TV Spokane, WA (4)	
†KTSC Pueblo, CO (8)	KVAW Eagle Pass, TX (16)	†XMA-TV Dickinson, ND (2)	
†KTSD-TV Pierre, SD (10)	KVBC Las Vegas, NV (3)	†XMB-TV Bismarck, ND (12)	
KTSF San Francisco, CA (26)	†KVCR-TV San Bernardino, CA (24)	†XMC-TV Minot, ND (13)	
KTSM-TV El Paso, TX (9)	KVCT Victoria, TX (19)	†XMD-TV Williston, ND (11)	
KTTC Rochester, MN (10)	KVDA San Antonio, TX (60)	†XND Minot, ND (24)	
KTMM Huron, SD (12)	KVEA Corona, CA (52)	†XNE-TV Norfolk, NE (19)	
KTTU-TV Tucson, AZ (18)	KVED Brownsville, TX (23)	†XRM-TV Colorado Springs, CO (21)	
KTTV Los Angeles, CA (11)	KVEW Kennewick, WA (42)	†XTF Twin Falls, ID (35)	
KTTW Sioux Falls, SD (17)	KVHP Lake Charles, LA (29)	†XTV Sacramento, CA (10)	
KTUL Tulsa, OK (8)	KVIA-TV El Paso, TX (7)	†XTX-TV Dallas, TX (39)	
KTUU-TV Anchorage, AK (2)	†KVIE Sacramento, CA (6)	†XVO Omaha, NE (15)	
KTVA Anchorage, AK (11)	KVIH-TV Clovis, NM (12)	†XVV Waco, TX (25)	
KTVB Boise, ID (7)	KVII-TV Amarillo, TX (7)		
KTV Roseburg, OR (36)	KVIG-TV Eureka, CA (6)	KYES Anchorage, AK (5)	
KTVB Denver, CO (20)	KVLY-TV Fargo, ND (11)	†KYIN Mason City, IA (24)	
KTVE El Dorado, AR-Monroe, LA (10)	KVMD Twentynine Palms, CA (31)	KYLE Bryan, TX (28)	
KTVF Fairbanks, AK (11)	KVOA Tucson, AZ (4)	KYMA Yuma, AZ (11)	
KTVG Grand Island, NE (17)	KVOS-TV Bellingham, WA (12)	†KYNE-TV Omaha, NE (26)	
KTVH Helena, MT (12)	†KVPT Fresno, CA (18)	KYOU-TV Ottumwa, IA (15)	
KTVI St. Louis, MO (2)	KVRR Fargo, ND (15)	KYPX Camden, AR (49)	
KTVJ Boulder, CO (14)	KVTH Hot Springs, AR (26)	KYTV Springfield, MO (3)	
KTVK Phoenix, AZ (3)	KVTJ Jonesboro, AR (48)	†KYUK-TV Bethel, AK (4)	
KTVL Medford, OR (10)	KVTN Pine Bluff, AR (25)	KYUS-TV Miles City, MT (3)	
KTVM Butte, MT (6)	KVTV Laredo, TX (13)	†KYVE-TV Yakima, WA (47)	
	KVUE-TV Austin, TX (24)	KYW-TV Philadelphia, PA (3)	

W

WAAY-TV Huntsville, AL (31)	
WABC-TV New York, NY (7)	
WABG-TV Greenwood, MS (6)	
WABI-TV Bangor, ME (5)	
WABM Birmingham, AL (68)	
†WABW-TV Pelham, GA (14)	
WACH Columbia, SC (57)	
†WACS-TV Dawson, GA (25)	
WACX Leesburg, FL (55)	
WACY Appleton, WI (32)	
WADL Mount Clemens, MI (38)	
WAFB Baton Rouge, LA (9)	
WAFF Huntsville-Decatur, AL (48)	
WAGA Atlanta, GA (5)	
WAGM-TV Presque Isle, ME (8)	
WAGT Augusta, GA (26)	
WAGV Harlan, KY (44)	
†WAIQ Montgomery, AL (26)	
WAKA Selma, AL (8)	
WAKC-TV Akron, OH (23)	
WALA-TV Mobile, AL (10)	
WALB-TV Albany, GA (10)	
WAMI-TV Hollywood, FL (69)	
WAND Decatur, IL (17)	
WANE-TV Fort Wayne, IN (15)	
WAOE Peoria, IL (59)	
WAOV-TV Wausau, WI (9)	
WAPA-TV San Juan, PR (4)	
WAPT Jackson, MS (16)	
WAOQ Saginaw, MI (49)	
WASV-TV Asheville, NC (62)	
†WATC Atlanta, GA (57)	
WATE-TV Knoxville, TN (6)	
WATL Atlanta, GA (36)	
WATM-TV Altoona, PA (23)	
WAVE Louisville, KY (3)	
WAVY-TV Portsmouth, VA (10)	
WAWD Fort Walton Beach, FL (58)	
WAWV-TV Jacksonville, FL (30)	
WAXN Kannapolis, NC (64)	
WAZE-TV Madisonville, KY-Evansville, IN (19)	
WBAK-TV Terre Haute, IN (38)	
WBAL-TV Baltimore, MD (11)	
WBAY-TV Green Bay, WI (2)	
WBBH-TV Fort Myers, FL (20)	
WBBJ-TV Jackson, TN (7)	
WBBM-TV Chicago, IL (2)	
†WBCC Cocoa, FL (68)	
WBDC-TV Washington, DC (50)	
WBDT Springfield, OH (26)	
WBFF Baltimore, MD (45)	
WBFS-TV Miami, FL (33)	
†WBGU-TV Bowling Green, OH (27)	
†WBIQ Birmingham, AL (10)	
WBIR-TV Knoxville, TN (10)	
WBKB-TV Alpena, MI (11)	
WBKI-TV Campbellsville, KY (34)	
WBKO Bowling Green, KY (13)	
WBKP Calumet, MI (5)	
WBNA Louisville, KY (21)	
WBNG-TV Binghamton, NY (12)	
WBNS-TV Columbus, OH (10)	
WBNX-TV Akron, OH (55)	
WBOC-TV Salisbury, MD (16)	
WBOY-TV Clarksburg, WV (12)	
WBPG Gulf Shores, AL (55)	
WBPH-TV Bethlehem, PA (60)	
WBPX Boston, MA (68)	
†WBRA-TV Roanoke, VA (15)	

WBRC Birmingham, AL (6)	WDHS Iron Mountain, MI (8)	WFTS-TV Tampa, FL (28)	WHMB-TV Indianapolis, IN (40)
WBRE-TV Wilkes-Barre, PA (28)	WDIO-TV Duluth, MN (10)	WFTT Tampa, FL (50)	†WHMC Conway, SC (23)
WBRZ Baton Rouge, LA (2)	†WDIQ Dozier, AL (2)	WFTV Orlando, FL (9)	WHME-TV South Bend, IN (46)
WBSC Anderson, SC (40)	WDIV Detroit, MI (4)	WFTX Cape Coral, FL (36)	WHNO New Orleans, LA (20)
WBTV Charlotte, NC (3)	WDJT-TV Milwaukee, WI (58)	WFTY Smithtown, NY (68)	WHNS Asheville, NC (21)
WBTW Florence, SC (13)	WDKA Paducah, KY (49)	WFUB Marlborough, MA (66)	WHNT-TV Huntsville, AL (19)
WBUI Decatur, IL (23)	WDKY-TV Danville, KY (56)	†WFUM Flint, MI (28)	WHO-TV Des Moines, IA (13)
WBUY Holly Springs, MS (40)	WDLI Canton, OH (17)	WFUO Melbourne, FL (43)	WHOI Peoria, IL (19)
WBXX-TV Crossville, TN (20)	†WDPB Seaford, DE (64)	WFUT New York, NY-Newark, NJ (68)	WHP-TV Harrisburg, PA (21)
WBZ-TV Boston, MA (4)	WDPX Vineyard Haven, MA (58)	†WFWA Fort Wayne, IN (39)	WHPN-TV Janesville, WI (57)
WBZL Miami, FL (39)	WDRB Louisville, KY (41)	WFXB Myrtle Beach, SC (43)	WHPX New London, CT (26)
WCAU Philadelphia, PA (10)	WDRL-TV Danville, VA (24)	WFXG Augusta, GA (54)	*†WHRM-TV Wausau, WI (20)
WCAX-TV Burlington, VT (3)	†WDSE-TV Duluth, MN (8)	WFXI Morehead City, NC (8)	†WHRQ-TV Hampton, VA (15)
†WCBB Augusta, ME (10)	WDSI-TV Chattanooga, TN (61)	WFXL Albany, GA (31)	WHSG Monroe, GA (63)
WCBD-TV Charleston, SC (2)	WDSU New Orleans, LA (6)	WFXP Erie, PA (66)	WHSL East St. Louis, IL (46)
WCBI-TV Columbus, MS (4)	WDTN Dayton, OH (2)	WFXR-TV Roanoke, VA (27)	WHSV-TV Harrisonburg, VA (3)
WCBS-TV New York, NY (2)	WDTV Weston, WV (5)	WFXS Wittenberg, WI (55)	†WHTJ Charlottesville, VA (41)
WCCB Charlotte, NC (18)	WDWB Detroit, MI (20)	WFXT Boston, MA (25)	WHTM-TV Harrisburg, PA (27)
WCCO-TV Minneapolis, MN (4)	WDWL Bayamon, PR (36)	*WFXU Live Oak, FL (57)	WHTN Murfreesboro, TN (39)
WCCU Urbana, IL (27)	†WEAO Akron, OH (49)	WFXV Utica, NY (33)	WHTY Jackson, MI (18)
WCCV-TV Arecibo, PR (54)	WEAR-TV Pensacola, FL (3)	†WFYI Indianapolis, IN (20)	†WHUT-TV Washington, DC (32)
WCDC Adams, MA (19)	WEAU-TV Eau Claire, WI (13)	WGAL Lancaster, PA (8)	*†WHWC-TV Menomonee, WI (28)
†WCES-TV Wrens, GA (20)	†WEBA-TV Allendale, SC (14)	WGBA Green Bay, WI (26)	†WHYY-TV Wilmington, DE (12)
†WCET Cincinnati, OH (48)	WECN Naranjito, PR (64)	WGBC Meridian, MS (30)	WIAT Birmingham, AL (42)
†WCEU New Smyrna Beach, FL (15)	WECT Wilmington, NC (6)	†WGBH-TV Boston, MA (2)	WIBW-TV Topeka, KS (13)
†WCFE-TV Plattsburgh, NY (57)	†WEDH Hartford, CT (24)	WGBO-TV Joliet, IL (66)	WICD Champaign, IL (15)
WCFN Springfield, IL (49)	†WEDN Norwich, CT (53)	†WGBX-TV Boston, MA (44)	WICS Springfield, IL (20)
WCFT-TV Tuscaloosa, AL (33)	†WEDU Tampa, FL (3)	†WGBY-TV Springfield, MA (57)	WICU-TV Erie, PA (12)
WCGV-TV Milwaukee, WI (24)	†WEDW Bridgeport, CT (49)	WGCB-TV Red Lion, PA (49)	WICZ-TV Binghamton, NY (40)
WCHS-TV Charleston, WV (8)	†WEDY New Haven, CT (65)	WGCL Atlanta, GA (46)	WIFR Freeport, IL (23)
WCIA Champaign, IL (3)	WEEK-TV Peoria, IL (25)	†WGCU-TV Fort Myers, FL (30)	†WIQI Demopolis, AL (41)
†WCIQ Mt. Cheaha State Park, AL (7)	WEHT Evansville, IN (25)	WGEM-TV Quincy, IL (10)	WILF Williamsport, PA (53)
WCIU-TV Chicago, IL (26)	†WEIQ Mobile, AL (42)	WGFL High Springs, FL (53)	†WILL-TV Champaign-Urbana, IL (12)
WCIV Charleston, SC (4)	†WEIU-TV Charleston, IL (51)	WGGB-TV Springfield, MA (40)	WILX-TV Lansing, MI (10)
WCJB Gainesville, FL (20)	†WEKW-TV Keene, NH (52)	WGGN-TV Sandusky, OH (52)	WINK-TV Fort Myers, FL (11)
WCLF Clearwater, FL (22)	WELF Dalton, GA (23)	WGGT-TV Greenville, SC (16)	WINM Angola, IN (63)
WCLJ Bloomington, IN (42)	†WELU Aguadilla, PR (32)	WGHP High Point, NC (8)	†WIPB Muncie, IN (49)
†WCLP-TV Chatsworth, GA (18)	WEMT Greeneville, TN (39)	†WGIQ Louisville, AL (43)	†WIPM-TV Mayaguez, PR (3)
WCMH-TV Columbus, OH (4)	†WENH Durham, NH (11)	WGKI Cadillac, MI (33)	†WIPR-TV San Juan, PR (6)
†WCML-TV Alpena, MI (6)	WENY-TV Elmira, NY (36)	WGKU Vanderbilt, MI (45)	WIPX Bloomington, IN (63)
†WCMU-TV Mount Pleasant, MI (14)	WEPX Greenville, NC (38)	WGMB Baton Rouge, LA (44)	WIRS Yauco, PR (42)
†WCMV Cadillac, MI (27)	WESH Daytona Beach, FL (2)	WGME-TV Portland, ME (13)	WIRT Hibbing, MN (13)
†WCMW Manistee, MI (21)	†WETA-TV Washington, DC (26)	WGN-TV Chicago, IL (9)	WIS Columbia, SC (10)
WCNC-TV Charlotte, NC (36)	†WETK Burlington, VT (33)	WGNM Macon, GA (64)	WISC-TV Madison, WI (3)
†WCNY-TV Syracuse, NY (24)	WETM-TV Elmira, NY (18)	WGNO New Orleans, LA (26)	WISH-TV Indianapolis, IN (8)
WCOV-TV Montgomery, AL (20)	WEVV Evansville, IN (44)	WGNT Portsmouth, VA (27)	WISN-TV Milwaukee, WI (12)
†WCPB Salisbury, MD (28)	WEUX Chippewa Falls, WI (48)	†WGPT Oakland, MD (36)	†WITF-TV Harrisburg, PA (33)
WCPO-TV Cincinnati, OH (9)	WEWB Albany-Schenectady, NY (45)	WGPX Burlington, NC (16)	WITI Milwaukee, WI (6)
WCPX Chicago, IL (38)	WEWS-TV Cleveland, OH (5)	WGRB Campbellsville, KY (34)	WITN-TV Washington, NC (7)
WCSC-TV Charleston, SC (5)	WEYI-TV Saginaw, MI (25)	WGRZ-TV Buffalo, NY (2)	†WITV Charleston, SC (7)
WCSH Portland, ME (6)	WEYS Key West, FL (22)	WGSB Baxley, GA (34)	WIVB-TV Buffalo, NY (4)
†WCTE Cookeville, TN (22)	WFAA-TV Dallas, TX (8)	†WGTE-TV Toledo, OH (30)	WIVT Binghamton, NY (34)
WCTI New Bern, NC (12)	WFDC Arlington, VA (14)	WGTO Sault Ste. Marie, MI (8)	WIWB Suring, WI (14)
WCTV Tallahassee, FL-Thomasville, GA (6)	WFFF-TV Burlington, VT (44)	WGTV Traverse City, MI (29)	WIXT Syracuse, NY (9)
WCTX New Haven, CT (59)	WFFT-TV Fort Wayne, IN (55)	†WGTU Athens, GA (8)	WJAC-TV Johnstown, PA (6)
WCVB-TV Boston, MA (5)	WFGC Palm Beach, FL (61)	WGTW Burlington, NJ (48)	WJAL Hagerstown, MD (68)
*†WCVE-TV Richmond, VA (23)	WFGX Fort Walton Beach, FL (35)	†WGVK Kalamazoo, MI (52)	WJAR Providence, RI (10)
WCVI-TV Christiansted, VI (27)	WFIE-TV Evansville, IN (14)	†WGVU-TV Grand Rapids, MI (35)	WJBF Augusta, GA (6)
†WCVN Covington, KY (54)	†WFIO Florence, AL (36)	WGXA Macon, GA (24)	WJBK Detroit, MI (2)
†WCVW Richmond, VA (57)	WFLA-TV Tampa, FL (8)	†WHA-TV Madison, WI (21)	WJCL Savannah, GA (22)
WCWB-TV Pittsburgh, PA (22)	WFLD Chicago, IL (32)	WHAG-TV Hagerstown, MD (25)	†WJCT Jacksonville, FL (7)
WCYB-TV Bristol, VA (5)	WFLI-TV Cleveland, TN (53)	WHAS-TV Louisville, KY (11)	†WJEB-TV Jacksonville, FL (59)
WDAF-TV Kansas City, MO (4)	WFLX West Palm Beach, FL (29)	WHBF-TV Rock Island, IL (4)	WJET-TV Erie, PA (24)
WDAM-TV Laurel, MS (7)	*†WFME-TV West Milford, NJ (66)	WHBQ-TV Memphis, TN (13)	WJFB Lebanon, TN (66)
WDAY-TV Fargo, ND (6)	WFMJ-TV Youngstown, OH (21)	WHBR Pensacola, FL (33)	WJFW-TV Rhinelander, WI (12)
WDAZ-TV Devils Lake, ND (8)	WFMY-TV Greensboro, NC (2)	WHCP Portsmouth, OH (30)	WJHG-TV Panama City, FL (7)
WDBB Bessemer, AL (17)	WFMZ-TV Allentown, PA (69)	WHDF Florence, AL (15)	WJHL-TV Johnson City, TN (11)
WDBD Jackson, MS (40)	WFOR-TV Miami, FL (4)	WHDH-TV Boston, MA (7)	WJJA Racine, WI (49)
WDBJ Roanoke, VA (7)	†WFPT Frederick, MD (62)	WHEC-TV Rochester, NY (10)	WJKT Jackson, TN (16)
WDCB Washington, DC (20)	WFPX Fayetteville, NC (62)	WHFT Miami, FL (45)	WJLA-TV Washington, DC (7)
†WDCO-TV Cochran, GA (29)	WFRV-TV Green Bay, WI (5)	WHIO-TV Dayton, OH (7)	WJMN-TV Escanaba, MI (3)
†WDCP Bad Axe, MI (35)	WFSB Hartford, CT (3)	†WHIQ Huntsville, AL (25)	†WJPM-TV Florence, SC (33)
†WDCQ University Center, MI (19)	†WFSG Panama City, FL (56)	WHIZ-TV Zanesville, OH (18)	WJPR Lynchburg, VA (21)
WDEF-TV Chattanooga, TN (12)	†WFSU-TV Tallahassee, FL (11)	WHKY-TV Hickory, NC (14)	WJPX San Juan, PR (24)
WDFX-TV Ozark, AL (34)	WFTC Minneapolis-St. Paul, MN (29)	†WHLA-TV La Crosse, WI (31)	WJRT-TV Flint, MI (12)
WDHN Dothan, AL (18)	WFTE Salem, IN (58)	WHLT Hattiesburg, MS (22)	†WJSP-TV Columbus, GA (28)

US Call Letters

WJSU-TV	Anniston, AL (40)	WLOS	Asheville, NC (13)	WNEP-TV	Scranton, PA (16)	WPMI	Mobile, AL (15)
WJTC	Pensacola, FL (44)	WLOV-TV	Tupelo, MS (27)	†WNET	New York, NY-Newark, NJ (13)	WPMT	York, PA (43)
WJTV	Jackson, MS (12)	WLOX-TV	Biloxi, MS (13)	WNGM-TV	Athens, GA (34)	†WPNE	Green Bay, WI (38)
WJW	Cleveland, OH (8)	†WLPB-TV	Baton Rouge, LA (27)	WNGS	Springville, NY (67)	WPPX	Wilmington, DE (61)
WJWB	Jacksonville, FL (17)	WLPX-TV	Charleston, WV (29)	†WNIN	Evansville, IN (9)	WPRI-TV	Providence, RI (12)
†WJWJ-TV	Beaufort, SC (16)	†WLRN-TV	Miami, FL (17)	†WNIT-TV	South Bend, IN (34)	WPRV-TV	Fajardo, PR (13)
WJWN-TV	San Sebastian, PR (38)	WLS-TV	Chicago, IL (7)	†WNJB	New Brunswick, NJ (58)	WPSD-TV	Paducah, KY (6)
WJXT	Jacksonville, FL (4)	WLTW	Miami, FL (23)	†WNJN	Montclair, NJ (50)	WPSG	Philadelphia, PA (57)
WJXX	Orange Park, FL (25)	WLTX	Columbia, SC (19)	†WNJS	Camden, NJ (23)	†WPSX-TV	Clearfield, PA (3)
WJYS	Hammond, IN (62)	WLTZ	Columbus, GA (38)	†WNJT	Trenton, NJ (52)	WPTA	Fort Wayne, IN (21)
WJZ-TV	Baltimore, MD (13)	WLUC-TV	Marquette, MI (6)	WNJU	New York, NY-Newark, NJ (47)	†WPTD	Dayton, OH (16)
WJZY	Belmont, NC (46)	WLUK-TV	Green Bay, WI (11)	WNJX-TV	Mayaguez, PR (22)	†WPTO	Oxford, OH (14)
WKAQ-TV	San Juan, PR (2)	WLVI-TV	Cambridge, MA (56)	WNKY	Bowling Green, KY (40)	WPTV	Palm Beach, FL (5)
†WKAR-TV	East Lansing, MI (23)	†WLVTV	Allentown, PA (39)	WNLO	Buffalo, NY (23)	WPTY-TV	Memphis, TN (24)
†WKAS	Ashland, KY (25)	WLWC	New Bedford, MA (28)	†WNMU-TV	Marquette, MI (13)	WPTZ	Plattsburgh, NY (5)
WKBD-TV	Detroit, MI (50)	WLWT	Cincinnati, OH (5)	WNNE-TV	Hartford, VT (31)	WPVI-TV	Philadelphia, PA (6)
WKBN-TV	Youngstown, OH (27)	WLXI-TV	Greensboro, NC (61)	WNOL-TV	New Orleans, LA (38)	WPWR-TV	Gary, IN (50)
WKBS-TV	Altoona, PA (47)	WLYH-TV	Lancaster, PA (15)	WNPA	Jeanette, PA (19)	WPXA	Rome, GA (14)
WKBT	La Crosse, WI (8)	†WMAB-TV	Mississippi State, MS (2)	†WNPB-TV	Morgantown, WV (24)	WPXB	Merrimack, NH (60)
WKBW-TV	Buffalo, NY (7)	†WMAE-TV	Booneville, MS (12)	†WNPI-TV	Norwood, NY (18)	WPXC-TV	Brunswick, GA (21)
WKCF	Clermont, FL (18)	†WMAH-TV	Biloxi, MS (19)	†WNPT	Nashville, TN (8)	WPXD	Ann Arbor, MI (31)
WKEF	Dayton, OH (22)	†WMAO-TV	Greenwood, MS (23)	WNPX	Cookeville, TN (28)	WPXE	Kenosha, WI (55)
WKFT	Fayetteville, NC (40)	WMAQ-TV	Chicago, IL (5)	†WNSC-TV	Rock Hill, SC (30)	WPXG	Concord, NH (21)
†WKGB-TV	Bowling Green, KY (53)	WMAR-TV	Baltimore, MD (2)	†WNTV	Greenville, SC (29)	WPXH	Gadsden, AL (44)
†WKHA	Hazard, KY (35)	†WMAU-TV	Bude, MS (17)	WNTZ	Natchez, MS (48)	WPXI	Pittsburgh, PA (11)
WKJG-TV	Fort Wayne, IN (33)	†WMAV-TV	Oxford, MS (18)	WNLV	Baltimore, MD (54)	*WPXJ-TV	Batavia, NY (51)
†WKLE	Lexington, KY (46)	†WMAW-TV	Meridian, MS (14)	†WNVC	Fairfax, VA (56)	WPXK	Jellico, TN (54)
†WKMA	Madisonville, KY (35)	WMAZ-TV	Macon, GA (13)	†WNVT	Goldvein, VA (53)	WPXL	New Orleans, LA (49)
WKMG-TV	Orlando, FL (6)	WMBB	Panama City, FL (13)	WNWO-TV	Toledo, OH (24)	WPXM	Miami, FL (35)
†WKMJ	Louisville, KY (68)	WMBC-TV	Newton, NJ (63)	WNYB	Jamestown, NY (26)	WPXN-TV	New York, NY (31)
†WKMR	Morehead, KY (38)	WMBD-TV	Peoria, IL (31)	†WNYE-TV	New York, NY (25)	WPXO	Christiansted, VI (15)
†WKMU	Murray, KY (21)	WMC-TV	Memphis, TN (5)	WNYO-TV	Buffalo, NY (49)	WPXP	Lake Worth, FL (67)
†WKNQ	Memphis, TN (10)	WMCF-TV	Montgomery, AL (45)	WNYT	Syracuse, NY (43)	WPXQ	Block Island, RI (69)
†WKOH	Owensboro, KY (31)	WMDN	Meridian, MS (24)	WNYU	Albany, NY (13)	WPXR	Roanoke, VA (38)
WKOL	Richmond, IN (43)	WMDT	Salisbury, MD (47)	WOAC	Canton, OH (67)	WPXS	Mount Vernon, IL (13)
†WKON	Owenton, KY (52)	†WMEA-TV	Biddeford, ME (26)	WOAY-TV	Oak Hill, WV (4)	WPXT	Portland, ME (51)
†WKOP-TV	Knoxville, TN (15)	†WMEB-TV	Orono, ME (12)	WODC	Amsterdam, NY (55)	WPXU-TV	Jacksonville, NC (35)
WKOW-TV	Madison, WI (27)	†WMEC	Macomb, IL (22)	WOFD	Orlando, FL (35)	WPXV	Norfolk, VA (49)
†WKPC-TV	Louisville, KY (15)	†WMED-TV	Catais, ME (13)	WOGX	Ocala, FL (51)	WPXW	Manassas, VA (66)
†WKPD	Paducah, KY (29)	†WMEM-TV	Presque Isle, ME (10)	WOIO	Shaker Heights, OH (19)	WPXX-TV	Memphis, TN (50)
†WKPI	Pikeville, KY (22)	WMFD-TV	Mansfield, OH (68)	WOI-TV	Ames, IA (5)	WQAD-TV	Moline, IL (8)
WKPT-TV	Kingsport, TN (19)	†WMFE-TV	Orlando, FL (24)	WOKR	Rochester, NY (13)	†WQEC	Quincy, IL (27)
WKPV	Ponce, PR (20)	WMFP	Lawrence, MA (62)	WOLE-TV	Aguadilla, PR (12)	†WQED	Pittsburgh, PA (13)
WKRC-TV	Cincinnati, OH (12)	WMGM-TV	Wildwood, NJ (40)	WOLF-TV	Hazleton, PA (56)	†WQEX	Pittsburgh, PA (16)
WKRQ-TV	Mobile, AL (5)	WMGT	Macon, GA (41)	WOLO-TV	Columbia, SC (25)	WQHB	Sumter, SC (63)
WKRN-TV	Nashville, TN (2)	†WMHT	Schenectady, NY (17)	WOPX	Melbourne, FL (56)	WQHS-TV	Cleveland, OH (61)
†WKSO-TV	Somerset, KY (29)	WMHF-TV	Fond du Lac, WI (68)	WORA-TV	Mayaguez, PR (5)	†WQLN	Erie, PA (54)
WKTV	Utica, NY (2)	WMMP	Charleston, SC (36)	†WOSU-TV	Columbus, OH (34)	WQOW-TV	Eau Claire, WI (18)
WKYC-TV	Cleveland, OH (3)	WMOR-TV	Lakeland, FL (32)	WOOO-TV	Grand Rapids, MI (8)	†WOPT-TV	Moline, IL (24)
WKYT-TV	Lexington, KY (27)	†WMPB	Baltimore, MD (67)	WOTV	Battle Creek, MI (41)	WQPK	Scranton, PA (64)
†WKYU-TV	Bowling Green, KY (24)	†WMPN-TV	Jackson, MS (29)	†WOUB-TV	Athens, OH (20)	WQRF-TV	Rockford, IL (39)
†WKZT-TV	Elizabethtown, KY (23)	†WMPPT	Annapolis, MD (22)	†WOUK-TV	Cambridge, OH (44)	†WQTO	Ponce, PR (26)
†WLAE-TV	New Orleans, LA (32)	WMPV-TV	Mobile, AL (21)	WOWK-TV	Huntington, WV (13)	WRAL-TV	Raleigh, NC (5)
WLAJ	Lansing, MI (53)	WMPX-TV	Waterville, ME (23)	WOWT	Omaha, NE (6)	WRAY-TV	Wilson, NC (30)
WLAX	La Crosse, WI (25)	WMSN-TV	Madison, WI (47)	WPAN	Fort Walton Beach, FL (53)	WRAZ	Raleigh, NC (50)
WLBT-TV	Jackson, MS (3)	†WMSY-TV	Marion, VA (52)	†WPBA	Atlanta, GA (30)	WRBL	Columbus, GA (3)
WLZ	Bangor, ME (2)	†WMTJ	Fajardo, PR (40)	WPBN-TV	Traverse City, MI (7)	WRBW	Orlando, FL (65)
†WLED-TV	Littleton, NH (49)	WMTW-TV	Poland Spring, ME (8)	WPBF	Tequesta, FL (25)	WRC-TV	Washington, DC (4)
*†WLEF-TV	Park Falls, WI (36)	WMUR-TV	Manchester, NH (9)	†WPBO-TV	Portsmouth, OH (42)	WRCB-TV	Chattanooga, TN (3)
WLEX-TV	Lexington, KY (18)	†WMOV	Milwaukee, WI (10)	†WPBS-TV	Watertown, NY (16)	WRDQ	Orlando, FL (27)
WLF3	Bluefield, WV (40)	†WMTV	Milwaukee, WI (36)	†WPBT	Miami, FL (2)	WRDC	Durham, NC (28)
WLF6	Grundy, VA (68)	WNAB	Nashville, TN (58)	†WPBY-TV	Huntington, WV (33)	WRDW-TV	Augusta, GA (12)
WLF7	Lafayette, IN (18)	WNAC-TV	Providence, RI (64)	WPCB-TV	Greensburg, PA (40)	WREG-TV	Memphis, TN (3)
WLF8	Raleigh, NC (22)	WNBC	New York, NY (4)	WPCT	Panama City Beach, FL (46)	†WRET-TV	Spartanburg, SC (49)
WLF9	Cagas, PR (11)	WNCF	Montgomery, AL (32)	WPDE-TV	Florence, SC (15)	WREX-TV	Rockford, IL (13)
WLF10	Lima, OH (35)	WNCN	Goldsboro, NC (17)	WPEC	West Palm Beach, FL (12)	WRFB	Carolina, PR (52)
†WLIW	Garden City, NY (21)	WNCT-TV	Greenville, NC (9)	WPGA	Perry, GA (58)	WRGB	Schenectady, NY (6)
WLJC-TV	Beattyville, KY (65)	WNDS	Derry, NH (50)	WPGD	Hendersonville, TN (50)	WRGT-TV	Dayton, OH (45)
†WLJT	Lexington, TN (11)	WNDU-TV	South Bend, IN (16)	WPGH-TV	Pittsburgh, PA (53)	WRIC-TV	Petersburg, VA (8)
WLKY-TV	Louisville, KY (32)	WNDY-TV	Marion, IN (23)	WPGX	Panama City, FL (28)	†WRJA-TV	Sumter, SC (27)
WLLA	Kalamazoo, MI (64)	†WNED-TV	Buffalo, NY (17)	WPHL-TV	Philadelphia, PA (11)	WRJM-TV	Troy, AL (67)
WLMB	Toledo, OH (40)	WNEG-TV	Toccoa, GA (32)	WPIX	New York, NY (11)	WRLH-TV	Richmond, VA (35)
WLMT	Memphis, TN (30)	†WNEH	Greenwood, SC (38)	WPLG	Miami, FL (10)	†WRLK-TV	Columbia, SC (35)
WLNE-TV	Providence, RI-New Bedford, MA (6)	WNEM-TV	Bay City, MI (5)	WPMC	Jellico, TN (54)	WRNN-TV	Kingston, NY (62)
WLNS-TV	Lansing, MI (6)	†WNEO	Alliance, OH (45)	WPME	Lewiston, ME (35)	WRPX	Rocky Mount, NC (47)
WLNY	Riverhead, NY (55)					WROC-TV	Rochester, NY (8)

WRSP-TV Springfield, IL (55)	WTHI-TV Terre Haute, IN (10)	†WUNC-TV Chapel Hill, NC (4)	WWBT Richmond, VA (12)
WRTV Indianapolis, IN (6)	WTHR Indianapolis, IN (13)	†WUND-TV Columbia, NC (2)	WWCP-TV Johnstown, PA (8)
WRUA Fajardo, PR (34)	WTIC-TV Hartford, CT (61)	†WUNE-TV Linville, NC (17)	WWDP Norwell, MA (46)
WRXY-TV Tice, FL (49)	WTIN Ponce, PR (14)	†WUNF-TV Asheville, NC (33)	WWHO Chillicothe, OH (53)
WSAH Bridgeport, CT (43)	†WTIU Bloomington, IN (30)	†WUNG-TV Concord, NC (58)	WWJ-TV Detroit, MI (62)
WSAV-TV Savannah, GA (3)	WTJP Gadsden, AL (60)	WUNI Worcester, MA (27)	WWL-TV New Orleans, LA (4)
WSAW-TV Wausau, WI (7)	WTJR Quincy, IL (16)	†WUNJ-TV Wilmington, NC (39)	WWLP Springfield, MA (22)
WSAZ-TV Huntington, WV (3)	†WTJX-TV Charlotte Amalie, VI (12)	*†WUNK-TV Greenville, NC (25)	WWMB Florence, SC (21)
WSB-TV Atlanta, GA (2)	WTKR Norfolk, VA (3)	†WUNL-TV Winston-Salem, NC (26)	WWMT Kalamazoo, MI (3)
†WSBE-TV Providence, RI (36)	WTLH Bainbridge, GA (49)	†WUNM-TV Jacksonville, NC (19)	WWNY-TV Carthage-Watertown, NY (7)
WSBK-TV Boston, MA (38)	WTLJ Muskegon, MI (54)	†WUNP-TV Roanoke Rapids, NC (36)	WWOR-TV New York, NY-Secaucus, NJ (9)
†WSBN-TV Norton, VA (47)	WTLV Jacksonville, FL (12)	†WUNU Lumberton, NC (31)	†WWPB Hagerstown, MD (31)
WSBT-TV South Bend, IN (22)	WTLW Lima, OH (44)	WUPA Atlanta, GA (69)	WWPX Martinsburg, WV (60)
WSCV Fort Lauderdale, FL (51)	WTMJ-TV Milwaukee, WI (4)	WUPL Slidell, LA (54)	WWRS-TV Mayville, WI (52)
†WSEC Jacksonville, IL (14)	WTNH-TV New Haven, CT (8)	WUPN-TV Greensboro, NC (48)	WWSB Sarasota, FL (40)
WSEE Erie, PA (35)	WTNZ Knoxville, TN (43)	WUPV Ashland, VA (65)	WWSI Atlantic City, NJ (62)
WSET-TV Lynchburg, VA (13)	WTOC-TV Savannah, GA (11)	WUPW Toledo, OH (36)	WWTI Watertown, NY (35)
WSFA Montgomery, AL (12)	WTDG St. Petersburg, FL (44)	WUPX-TV Morehead, KY (67)	WWTQ-TV La Salle, IL (30)
WSFJ Newark, OH (52)	WTOK-TV Meridian, MS (11)	WUSA Washington, DC (9)	WWTU Key West, FL (8)
WSFX-TV Wilmington, NC (26)	WTOL-TV Toledo, OH (11)	†WUSF-TV Tampa, FL (16)	WWTV Cadillac, MI (9)
WSIL-TV Harrisburg, IL (3)	WTOM-TV Cheboygan, MI (4)	†WUSI-TV Olney, IL (16)	WWUP-TV Sault Ste. Marie, MI (10)
†WSIU-TV Carbondale, IL (8)	WTOV-TV Steubenville, OH (9)	WUTB Baltimore, MD (24)	WWWB Rock Hill, SC (55)
†WSJK Sneedville, TN (2)	WTRF-TV Wheeling, WV (7)	WUTR Utica, NY (20)	†WXEL-TV West Palm Beach, FL (42)
WSJU-TV San Juan, PR (30)	WTSF Ashland, KY (61)	WUTV Buffalo, NY (29)	WXFT Aurora, IL (60)
WSJV Elkhart, IN (28)	WTSP Tampa-St. Petersburg, FL (10)	WUVG Athens, GA (34)	†WXGA-TV Waycross, GA (8)
†WSKG Binghamton, NY (46)	WTTA St. Petersburg, FL (38)	WUVN Hartford, CT (18)	WXIA-TV Atlanta, GA (11)
WSKY-TV Manteo, NC (4)	WTTE Columbus, OH (28)	WUVP Vineland, NJ (65)	WXII Winston-Salem, NC (12)
WSLS-TV Roanoke, VA (10)	WTTG Washington, DC (5)	WUXP Nashville, TN (30)	WXIN Indianapolis, IN (59)
WSMH Flint, MI (66)	WTTK Kokomo, IN (29)	WVAG Valdosta, GA (44)	WXIX-TV Cincinnati, OH-Newport, KY (19)
WSMV Nashville, TN (4)	WTTQ Birmingham, AL (21)	WVAH-TV Charleston, WV (11)	WXLV-TV Winston-Salem, NC (45)
WSNS-TV Chicago, IL (44)	WTTV Bloomington, IN (4)	†WVAN-TV Savannah, GA (9)	WXMI Grand Rapids, MI (17)
WSOC-TV Charlotte, NC (9)	†WTTW Chicago, IL (11)	WVBT Virginia Beach, VA (43)	WXOW-TV La Crosse, WI (19)
WSPA-TV Spartanburg, SC (7)	WTV Tupelo, MS (9)	WVCY-TV Milwaukee, WI (30)	WXPX Bradenton, FL (66)
WSPX-TV Syracuse, NY (56)	WTV Chattanooga, TN (9)	WVEA-TV Venice, FL (62)	WXTV Paterson, NJ (41)
†WSRE Pensacola, FL (23)	WTV Durham, NC (11)	WVEC-TV Hampton, VA (13)	WXTX Columbus, GA (54)
WSST-TV Cordele, GA (55)	WTV Reading, PA (51)	WVEN-TV Daytona Beach, FL (26)	WXV Greenville, MS (15)
WSTE Ponce, PR (7)	WTVF Nashville, TN (5)	WVEO Aguadilla, PR (44)	WXXA-TV Albany, NY (23)
WSTM-TV Syracuse, NY (3)	WTVG Toledo, OH (13)	†WVER Rutland, VT (28)	†WXXI-TV Rochester, NY (21)
WSTR-TV Cincinnati, OH (64)	WTVH Syracuse, NY (5)	WVFX Clarksburg, WV (46)	WXXV-TV Gulfport, MS (25)
WSUR-TV Ponce, PR (9)	†WTVI Charlotte, NC (42)	†WVIA-TV Scranton, PA (44)	WXYZ-TV Detroit, MI (7)
WSVI Christiansted, VI (8)	WTVJ Miami, FL (6)	WVIL-TV Bangor, ME (7)	†WYBE Philadelphia, PA (35)
WSVN Miami, FL (7)	WTVK Naples, FL (46)	WVIR-TV Charlottesville, VA (29)	†WYCC Chicago, IL (20)
WSWB Scranton, PA (38)	WTVL Columbus, GA (9)	WVIT New Britain, CT (30)	WYDC Coming, NY (48)
†WSWP-TV Grandview, WV (9)	WTV Rockford, IL (17)	†WVIZ-TV Cleveland, OH (25)	†WYDN Worcester, MA (48)
WSWS Opelika, AL (66)	†WTV Peoria, IL (47)	WVLA Baton Rouge, LA (33)	WYDO Greenville, NC (14)
WSYM-TV Lansing, MI (47)	WTVQ-TV Lexington, KY (36)	WVLT-TV Knoxville, TN (8)	†WYES-TV New Orleans, LA (12)
WSYT Syracuse, NY (68)	WTVR-TV Richmond, VA (6)	WVNY Burlington, VT (22)	WYFF Greenville, SC (4)
WSYX Columbus, OH (6)	†WTVS Detroit, MI (56)	WVQZ-TV Ponce, PR (48)	†WYIN Gary, IN (56)
WTAE-TV Pittsburgh, PA (4)	WTVT Tampa, FL (13)	†WVPT Staunton, VA (51)	WYLE Florence, AL (26)
WTAJ-TV Altoona, PA (10)	WTVW Evansville, IN (7)	WVPX Akron, OH (23)	WYMT-TV Hazard, KY (57)
WTAP-TV Parkersburg, WV (15)	WTVX Fort Pierce, FL (34)	†WVPY Front Royal, VA (42)	WYOU Scranton, PA (22)
WTAT-TV Charleston, SC (24)	WTVY Dothan, AL (4)	WVSN Humacao, PR (68)	WYOW Eagle River, WI (34)
WTBS Atlanta, GA (17)	WTVZ Norfolk, VA (33)	WVSS Lewisburg, WV (59)	WYPX Amsterdam, NY (55)
†WTBU Indianapolis, IN (69)	WTWB-TV Lexington, NC (20)	†WVTA Windsor, VT (41)	WYTV Youngstown, OH (33)
WTBY Poughkeepsie, NY (54)	WTWC Tallahassee, FL (40)	†WVTB St. Johnsbury, VT (20)	WYZZ-TV Bloomington, IL (43)
†WTCE Fort Pierce, FL (21)	WTWO Terre Haute, IN (2)	WVTM-TV Birmingham, AL (13)	WZDX Huntsville, AL (54)
†WTCI Chattanooga, TN (45)	WTVX-TV Philadelphia, PA (29)	WVTV Milwaukee, WI (18)	WZPX Battle Creek, MI (43)
WTC Marion, IL (27)	WTVL-TV Tallahassee, FL (27)	WVUE New Orleans, LA (8)	WZTV Nashville, TN (17)
WTCV San Juan, PR (18)	WTVX Waterbury, CT (20)	†WVUT Vincennes, IN (22)	WZVN-TV Naples, FL (26)
WTEN Albany, NY (10)	WUAB Lorain, OH (43)	WVVA Bluefield, WV (6)	WZZM-TV Grand Rapids, MI (13)
WTEV-TV Jacksonville, FL (47)	†WUFT Gainesville, FL (5)	WVXF Charlotte Amalie, VI (17)	
WTGL-TV Cocoa, FL (52)	WUHF Rochester, NY (31)	WWAC-TV Atlantic City, NJ (53)	
WTGS Hardeeville, SC (28)	†WUJA Caguas, PR (58)	WWAY Wilmington, NC (3)	

Many leading broadcast and cable executives subscribe to...

Television & Cable Action Update

...the information service for decision-makers who want a weekly report on changes in television and cable including licensing, franchising and other regulatory matters.

“The Update is a valuable marketing tool for us. We use the weekly report to amend our mailing lists and to identify potential business.”

Joe Wozniak
Acrodyne, Blue Bell, PA

“The Television & Cable Action Update provides a quick and easy way to keep track of what is going on in the related industries. A real time saver.”

Robert Weary
Weary David Henry Struebing
Junction City, KS

The **Television & Cable Action Update** brings you a weekly listing of new applications, permits, sales, franchises, grants and regulatory changes. The Update gives you the advance intelligence you need to locate new leads for equipment and sales, track the expansion and new activities of competitors, target opening markets, and gain advance information about the use of new technologies.

Television & Cable Action Update reports all the latest industry changes as they occur.

For subscription information, call **800-771-9202**



Warren Communications News

Description of Station Directory Section

THE STATION MAPS

The only official and uniform rough guide to a station's physical coverage is found in the files of the Federal Communications Commission. Each TV station grantee is required to submit to the Commission its coverage contours predicted on the basis of engineering formulas designated by the Commission. The FCC specifies three grades of service as a general indication of the probable quality of reception.

The FCC does not intend or expect the predicted coverage contours, submitted by each station, to reflect whether a signal is received or not received at any specific location. Rather, the Commission regards the contours as a general guide to probable reception. The basic use made by the Commission of the contours is as a tool to determine where to allocate channels to minimize interference among stations.

Though all stations and applicants are required to submit predicted contours to the FCC, stations may also file contours based on actual measurements of transmitted signals. Under FCC rules, such filings are not mandatory, and only a relatively few stations have offered such measurements voluntarily. The Commission has no official or uniform rules for measuring service contours; such submissions are associated with stations' files but are not given official status by the Commission.

The maps are intended to serve as guides. It should be emphasized that the use of maps for legal proceedings, such as those before the FCC, may require precision greater than that reasonably obtainable in maps of the size employed in the *Factbook*.

The standards for predicted contours as required by the FCC are as follows:

Grade B Service: The quality of picture expected to be satisfactory to the median observer at least 90% of the time for at least 50% of the receiving locations within the contour, in the absence of interfering co-channel and adjacent-channel signals.

Grade A Service: Satisfactory service expected at least 90% of the time for at least 70% of the receiving locations.

Principal City Service: Satisfactory service expected at least 90% of the time for at least 90% of the receiving locations.

Digital Service: Satisfactory service expected at least 90% of the time for at least 50% of the receiving locations.

We obtained the predicted contour maps from the FCC files or from the stations. We publish two contour lines, "Grade A" and "Grade B." For stations which have filed applications to provide, have been granted a permit to provide, or are providing digital service, we publish a third contour line to represent predicted digital service. Digital contours are shown by a broken line.

(The composite maps and all other contents of this book are copyrighted by Warren Communications News, publishers of Television & Cable Factbook. Reproduction in whole or part is prohibited without written permission.)

NIELSEN TV STATION CIRCULATION

The *Average Weekly Circulation* estimates are based on NSI (Nielsen Station Index) diary households from the most recent February, May, July and November survey periods. These Sunday-Saturday 7 a.m.-1 a.m. average quarter-hour tuning shares are based on commercial television stations only.

All viewing numbers include only those estimates which surpass 5%. The *Station DMA Total* estimates are for viewing within the station's Designated Market Area, as defined by Nielsen. The *Other DMA Total* estimates are for viewing in a Designated Market Area other than the station's. The *Grand Total* estimates are a sum of the Station and Other DMA totals. Some stations have no viewing over 5% outside the station DMA, and therefore do not show all three categories.

DEFINITIONS OF NIELSEN TERMS

Designated Market Area—An area comprised of all counties wherein the combined share of audience for the home market commercial station(s) is larger than the combined share of audience for any station(s) assigned to another home market. In a few instances, a county has a marked division in household viewing patterns, so that the county is split by Nielsen, and each portion assigned to a DMA.

Television Households—A television household is an occupied dwelling unit having one or more television sets. Updated estimates of TV households in each county, rounded and expressed in tens, are prepared annually by the Nielsen Research Department. Those estimates are derived by applying percent television set ownership estimates, county by county, to the estimates of total households made by Market Statistics.

Cable Television Households—A cable television household is an occupied dwelling unit which subscribes to some level of delivery service for television signals, rounded and expressed in tens.

Non-Cable Television Households—A television household which receives broadcast television signals, rounded and expressed in tens.

TV Penetration—The percent of total homes having one or more television sets at the time of the surveys. TV penetration uses current regional penetration estimates derived by the Advertising Research Foundation from U.S. Bureau of the Census surveys conducted in accordance with ARF specifications.

Average Weekly Circulation—The estimated average number of different television households viewing a particular station at least once per week, Monday-Sunday, Sign-on to Sign-off.

Average Daily Circulation—The estimated average number of different television households reached by a particular station on each day of the week, Sign-on to Sign-off.

SURVEY METHODS, DESCRIBED BY NIELSEN

Nielsen collects household tuning over a four week measurement period using a diary methodology. Telephone calls are made to a sample of listed and unlisted telephone numbers in the survey area. The telephone calls enlist the cooperation of the household for a one week survey, verify names and addresses among listed households and obtain names and addresses for unlisted households. In addition, the households are asked several basic questions regarding their household composition and television set ownership. Diaries are mailed to all households where an address is available. Reminder phone calls are made and mailings sent during the diary-keeping week to encourage the household to record their tuning and return the completed diary.

As diaries are returned, they are edited using established procedures and are entered into a computer system for processing. In order to compensate for differences in response rates, a weighting methodology is used to adjust the final intab sample data so that the weighted sample is in balance with the universe for various household characteristics—including geography. NSI measures the viewing in over 200 television markets across the United States at least four times a year.

EXPLANATION OF FCC SYMBOLS

FCC Filing Symbols:

1. BPCT: Broadcast Permit Commercial Television.
2. BMPCT: Broadcast Modification of Permit Commercial Television.
3. DOC: Docket (designation applied by FCC to hearing cases).

4. BPCDT: Broadcast Permit Commercial Digital Television.

5. GRANTED: Date of authorization by FCC.

Note: "BPCT" and "BMPCT" designations, accompanied by numbers, are affixed by the FCC to applications for new or changed station facilities to identify each when it is accepted for filing. They therefore constitute file numbers. Each map in the Factbook is accompanied with its file number for analog facilities to help reference the Commission's official files. In each case, the file number used is the one affixed to the application for facilities which were subsequently authorized by the FCC and in use at the time this Factbook was published. "Docket" numbers are used in those few cases where the application was in a hearing status and a file number had not been assigned. File numbers for digital facilities accompany those figures in the text of the listing. Call letters for digital facilities are currently simply the addition of "-DT" to the core call letters of the parallel analog station. The "granted" date indicates when the FCC approved construction of facilities involved.

After a station is completed according to the terms of its construction permit, it receives a license; this is identified by a number with a "BLCT" (Broadcast License Commercial Television) prefix. When a license is renewed, a number with a "BRCT" (Broadcast Renewal Commercial Television) prefix is employed. Applications for licenses or license renewals do not include requests for changes in facilities, thus do not affect predicted Grade A & B contours. Therefore, they are not employed as references in the Factbook.

The Grade A & B and digital service contours on the maps are predicted by station engineers according to the formulas designated by the FCC, as previously explained. They are based on facilities authorized or in use by stations at the time of Factbook publication.

U.S. Television Station Index

Data updated to December 1, 2001 unless otherwise indicated. Includes rate digests, personnel, facilities and other data.

THE STATE PAGES

Following the map of each state, rankings for Nielsen's Designated Market Area Television Households are shown if they are available. DMA Household Rank is established by Nielsen.

The state pages also carry additional cross-reference material, indicating for example, those stations within the state that are identified with two or more cities, or with cities in another state.

Operating commercial and educational TV stations by VHF and UHF are shown for each state in a status report as of December 1, 2001.

Alabama	A-18
Alaska	A-50
Arizona	A-64
Arkansas	A-97
California	A-118
Colorado	A-234
Connecticut	A-263
Delaware	A-275
District of Columbia	A-277
Florida	A-288
Georgia	A-373
Hawaii	A-414
Idaho	A-438
Illinois	A-451
Indiana	A-494
Iowa	A-529
Kansas	A-552
Kentucky	A-573
Louisiana	A-594
Maine	A-625
Maryland	A-636
Massachusetts	A-650
Michigan	A-669
Minnesota	A-717
Mississippi	A-742
Missouri	A-761
Montana	A-794
Nebraska	A-816
Nevada	A-835
New Hampshire	A-853
New Jersey	A-859

New Mexico	A-865
New York	A-887
North Carolina	A-945
North Dakota	A-989
Ohio	A-1009
Oklahoma	A-1062
Oregon	A-1086
Pennsylvania	A-1113
Rhode Island	A-1161
South Carolina	A-1168
South Dakota	A-1192
Tennessee	A-1210
Texas	A-1245
Utah	A-1372
Vermont	A-1383
Virginia	A-1388
Washington	A-1418
West Virginia	A-1448
Wisconsin	A-1465
Wyoming	A-1502
Guam	A-1516
Puerto Rico	A-1518
Virgin Islands	A-1540
U.S. Public/Educational Stations	A-1545

STATION PAGES


Rates, personnel and other data supplied by stations.

RATE DIGESTS: These show only the highest one-time rate charged by the stations. Most rates are also subject to frequency discounts, separate or additional rehearsal charges, talent & production charges, etc. For further details and for contract conditions, specifications etc., consult complete station rate cards, available from the stations on request.

STATION POWER: Powers shown are Effective Radiated Powers (ERP).

NIELSEN DATA: The individual stations show Total TV Households, both cable and non-cable, Average Weekly Circulation totals and an Average Daily Circulation total. For definitions of Nielsen terms, consult Description of Station section. These totals shown for circulation within the station DMA and outside it.

Become a Subscriber to the authoritative weekly information service that provides comprehensive information on cable, cable regulation and regulators...



WARREN'S CABLE REGULATION MONITOR

The Authoritative Weekly News Service Covering Federal, State and Local Cable Activities and Trends

Warren's Cable Regulation Monitor is directed to all professionals who have a strong interest in cable and the effects of cable regulation, particularly those decision-makers who would like detailed coverage of FCC rulemakings, precedents, complaints, waivers, Cable Act-related lawsuits and important timely news coverage.

Published weekly and mailed first class to reach most desks on Monday mornings, **Warren's Cable Regulation Monitor** offers you information so current and comprehensive, you, as a subscriber, will be among the first to learn of significant rate decisions, major developments and serious industry problems.

The Monitor details rate increases made by local cable systems, broken down into groups of comparable systems, and all subscriber complaints filed and FCC decisions resulting...to help cable operators and regulators determine whether their own proposed rate increases are reasonable in light of the 1992 Cable Act and subsequent rulemakings.

Warren's Cable Regulation Monitor coverage includes...

- Definitions of cable markets
- Must-carry and channel position disputes
- Program access complaints
- Overbuilds, SMATV, wireless cable, satellites and other technologies with an impact on effective competition
- Retransmission consent agreements
- Franchise renewals and franchising authorities
- certified by the FCC
- Customer service and technical standard disputes and waivers Activities of state associations and regulators

Become a Subscriber to the weekly information service focused entirely on cable and cable regulation. **Warren's Cable Regulation Monitor** will keep you up-to-the-minute with the constantly shifting ramifications of the 1992 Cable Act.



Warren Communications News • 2115 Ward Court, NW • Washington, D.C. 20037
 Phone: 800-771-9202 • Fax: 202-293-3435 • e-mail: info@warren-news.com

Many leading broadcast and cable executives subscribe to...

Television & Cable Action Update

...the information service for decision-makers who want a weekly report on changes in television and cable including licensing, franchising and other regulatory matters.

“The Update is a valuable marketing tool for us. We use the weekly report to amend our mailing lists and to identify potential business.”

Joe Wozniak
Acrodyne, Blue Bell, PA

“The Television & Cable Action Update provides a quick and easy way to keep track of what is going on in the related industries. A real time saver.”

Robert Weary
Weary David Henry Struebing
Junction City, KS

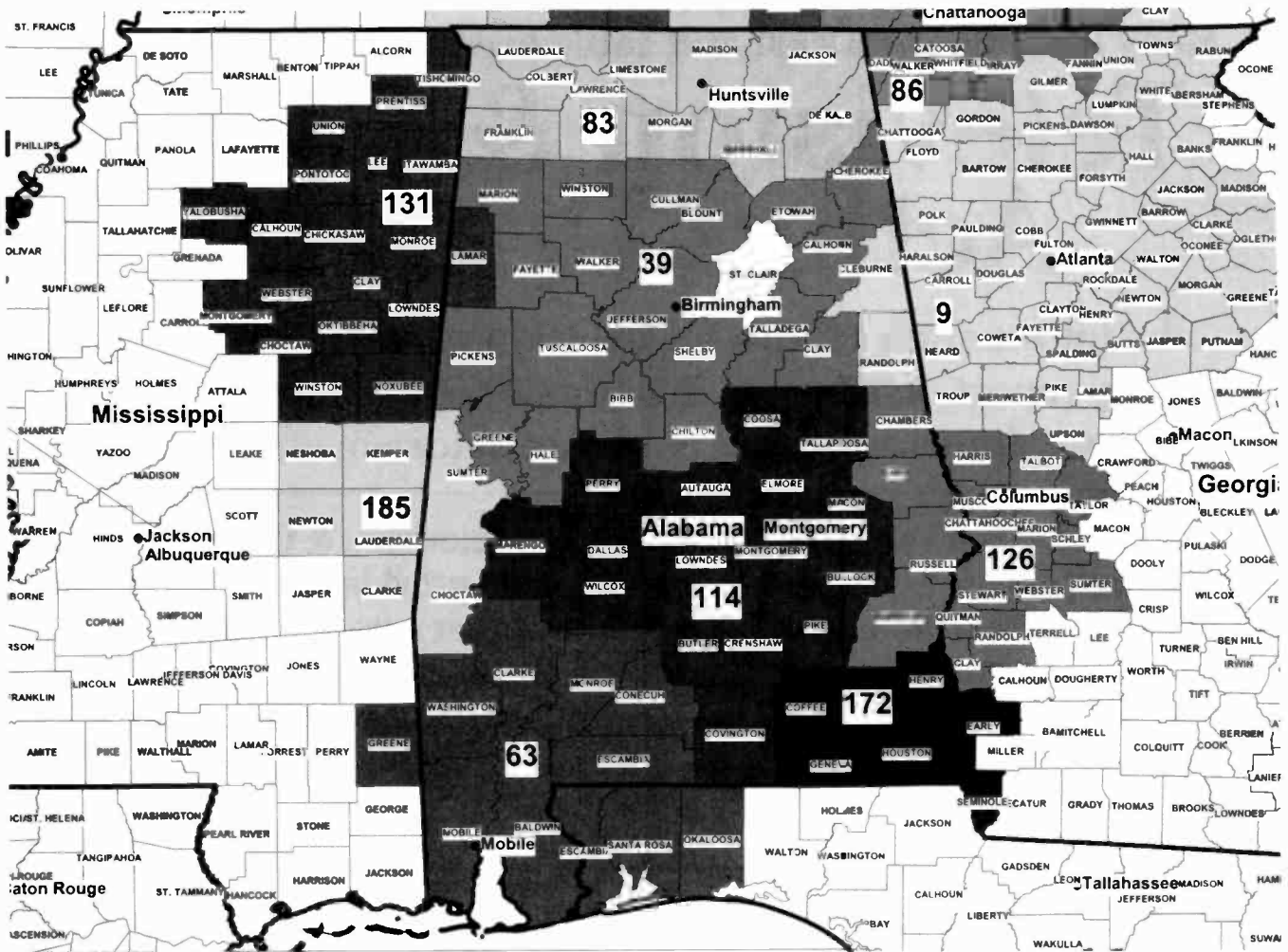
The **Television & Cable Action Update** brings you a weekly listing of new applications, permits, sales, franchises, grants and regulatory changes. The Update gives you the advance intelligence you need to locate new leads for equipment and sales, track the expansion and new activities of competitors, target opening markets, and gain advance information about the use of new technologies.

Television & Cable Action Update reports all the latest industry changes as they occur.

For subscription information, call **800-771-9202**



Warren Communications News



MARKET	NIELSEN DMA TV HOUSEHOLDS	RANK
Atlanta, GA	1,990,650	9
Birmingham, AL	683,830	39
Mobile, AL-Pensacola, FL	470,720	63
Huntsville-Decatur-Florence, AL	357,110	83
Chattanooga, TN	337,140	86
Montgomery, AL	233,980	114
Columbus, GA	197,730	126
Columbus-Tupelo-West Point, MS	183,630	131
Dothan, AL	94,530	172
Meridian, MS	70,000	185

MARKET AREA COMMERCIAL STATIONS

Atlanta (5), WAGA-DT (27), WATL (36), WGCL-DT (19), WGCL-TV (46), WHOT-TV (34), WHSG (63), WPXA (14), WSB-DT (39), WSB-TV (2), WTBS (17), WUPA (69), WXIA-DT (10), WXIA-TV (11)

Birmingham (68), WBRC (6), WCFT-TV (33), WDBB (17), WIAT (42), WJSU-TV (40), WPXH (44), WTJP (60), WTOO (21), WVTV-TV (13)

Mobile (10), WAWD (58), WBPG (55), WEAR-TV (3), WFGX (35), WHBR (33), WJTC (44), WKRG-TV (5), WMPV-TV (21), WPAN (53), WPMI (15)

Huntsville-Decatur-Florence (31), WAFF (48), WHDF (15), WHNT-TV (19), WYLE (26), WZDX (54)

Chattanooga (12), WDSI-TV (61), WELF (23), WFLI-TV (53), WRCB-TV (3), WTVC (9)

Montgomery (8), WCOV-TV (20), WMCF-TV (45), WNCN (32), WRJM-TV (67), WSFA (12)

Columbus (38), WRBL (3), WSWS (66), WTVM (9), WXTX (54)

Columbus-Tupelo-West Point (4), WLOV-TV (27), WTVA (9)

Dothan (34), WDHN (18), WTVY (4)

Meridian (30), WMDN (24), WTOK-TV (11)

State Cross Reference List

Communities that receive programs of stations that are located elsewhere.

WCFT-TV, Birmingham	See Tuscaloosa, AL
WDBB, Birmingham	See Bessemer, AL
WPXH & WTJP, Birmingham	See Gadsden, AL
WJSU-TV, Birmingham	See Anniston, AL
WDFX-TV, Dothan	See Ozark, AL
WBPG, Mobile	See Gulf Shores, AL
WEAR-TV, WFGX, WHBR, WPAN & WJTC Mobile	See Pensacola, FL
WRJM-TV, Montgomery	See Troy, AL
WAKA, Selma	See Montgomery, AL

Alabama Analog Station Totals as of December 1, 2001

	VHF	UHF	TOTAL
Commercial Television	7	22	29
Educational Television	3	7	10
	10	29	39

Alabama—Anniston

WJSU-TV Ch. 40

Network Service: ABC.

Licensee: TV Alabama Inc., 800 Concourse Pkwy., Suite 200, Birmingham, AL 35244.

Studio: Radio-TV Bldg., 1330 Noble St., Anniston, AL 36201.

Mailing Address: Box 360039, Birmingham, AL 35244.

Phone: 205-403-3340. **Fax:** 205-403-3329.

Web Site: <http://www.abc3340.com>

Technical Facilities: Channel No. 40 (626-632 MHz). Authorized power: 5000-kw max. visual. Antenna: 1148-ft. above av. terrain, 190-ft. above ground, 1716-ft. above sea level.

Latitude 33° 24' 41"
Longitude 86° 12' 23"

Holds CP for change to 1299-ft. above av. terrain, 538-ft. above ground, 2014-ft. above sea level; lat. 33° 36' 24", long. 86° 25' 03", transmitter to Bald Rock Mountain, 8.2-mi. NE of Leeds, St. Clair County. BMPCT-970319KE.

Transmitter: Flagpole Mountain transmitter site, 27.3-mi. SW of Anniston.

Digital Facilities: Channel No. 58 (734-740 MHz). Power: 1000-kw max. visual. Antenna: 1181-ft. above av. terrain, 423-ft. above ground, 1903-ft. above sea level.

Latitude 33° 36' 24"
Longitude 86° 25' 03"

FCC Digital File Number: BPCDT-19991028ACB. Granted: February 1, 2001.

Note: Latitude and longitude coordinates shown are based on the North American Datum of 1927 (NAD 27) as currently required by the Mass Media Bureau of the FCC.

Satellite Earth Stations: Drake, 3.2-meter; Scientific-Atlanta, 7-meter; Drake, Scientific-Atlanta receivers.

News Services: ABC NewsOne, AP.

Ownership: Allbritton Communications Co. (Group Owner).

Began Operation: October 26, 1969. Sale to present owner by Flagship Broadcasting Corp. approved by FCC January 24, 2000. Sale to Flagship Broadcasting Corp. by RKZ Television approved by FCC September 11, 1997. Transfer of control to OCC Acquisition Co. approved by FCC November 21, 1996 (Television Digest, Vol. 36:02). Sale to Osburn Communications by Price Broadcasting approved by FCC March 20, 1987. Sale to Price by Jacksonville State U. approved by FCC December 20, 1985. Previous sale by Harry Brandt Ayers, et al., approved by FCC May 4, 1983.

Represented (sales): Katz Continental Television.

Represented (legal): Haley, Bader & Potts PLC.

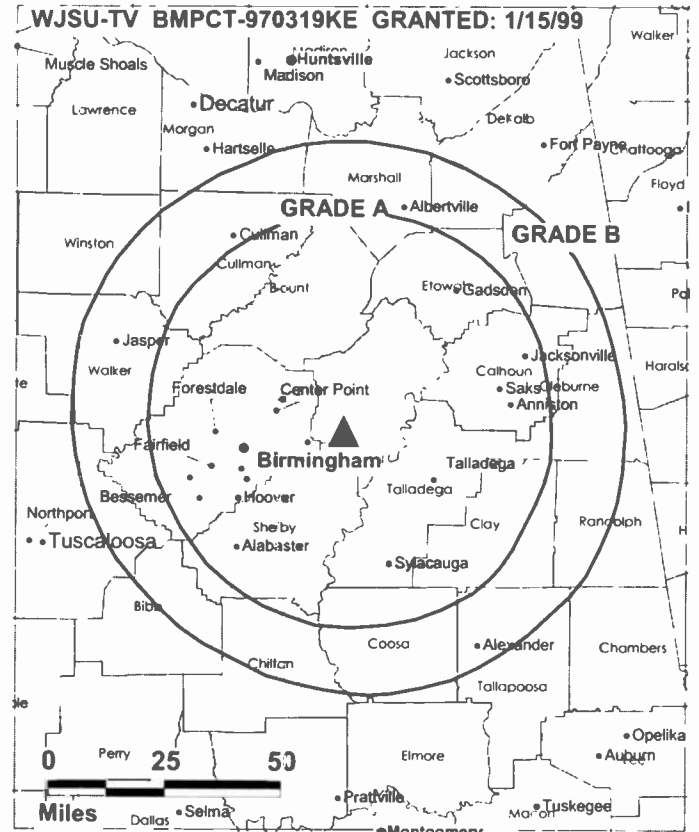
Personnel:

Roy Clem, General Manager.

Jimmy Cromwell, General Sales Manager.

Vicki Hurn, Program Director.

Garry Kelly, News Director.



© 2002 Warren Communications News

Shirley Harden, Promotion Director.

Jan DeFalls, Traffic Manager.

Highest 30 Sec. Rate: \$5000.

City of License: Anniston. **Station DMA:** Birmingham. **Rank:** 39.

Circulation © 2001 Nielsen. Coverage based on Nielsen study.

Grand Total	Cable TV Households	Non-cable TV Households	Total TV Households
Estimated Station Totals*	381,840	161,820	543,660
Average Weekly Circulation (2001)	145,328	35,127	180,455
Average Daily Circulation (2001)			91,759
Station DMA Total	Cable TV Households	Non-cable TV Households	Total TV Households
Estimated Station Totals*	368,800	148,440	517,240
Average Weekly Circulation (2001)	141,413	34,231	175,644
Average Daily Circulation (2001)			90,380
Other DMA Total	Cable TV Households	Non-cable TV Households	Total TV Households
Estimated Station Totals*	13,040	13,380	26,420
Average Weekly Circulation (2001)	3,915	896	4,811
Average Daily Circulation (2001)			1,379

*Estimated station totals are sums of the Nielsen TV and Cable TV household estimates for each county in which the station registers viewing of more than 5% as per the Nielsen Survey Methods.

Alabama—Bessemer

WDBB
Ch. 17

Network Service: WBN.

Licensee: WDBB-TV Inc., Box 2490, Tuscaloosa, AL 35403.

Studio: 2110 McFarland Blvd. E, Suite A, Tuscaloosa, AL 35404.

Mailing Address: 5455 Jug Factory Rd. E, Tuscaloosa, AL 35405.

Phone: 205-345-1117. **Fax:** 205-345-1173.

Technical Facilities: Channel No. 17 (488-494 MHz). Authorized power: 814-kw max. visual, 81.3-kw aural. Antenna: 871-ft. above av. terrain, 670-ft. above ground, 1113-ft. above sea level.

Latitude 33° 03' 15"
Longitude 87° 32' 57"

Holds CP for change to 3720-kw max. visual, 2215-ft. above av. terrain, 1969-ft. above ground, 2641-ft. above sea level; lat. 33° 28' 51", long. 87° 24' 03", transmitter to Bauhn's antenna farm, 5-mi. E of Windham Springs. BPCT-951013KG.

Transmitter: 1.8-mi. E of Rte. 69, 6.1-mi. NE of Moundsville.

Digital Facilities: Channel No. 18 (494-500 MHz). Power: 1000-kw max. visual. Antenna: 2215-ft. above av. terrain, 1966-ft. above ground.

Latitude 33° 28' 51"
Longitude 87° 24' 03"

FCC Digital File Number: BPCDT-19991101AEA (pending).

Note: Latitude and longitude coordinates shown are based on the North American Datum of 1927 (NAD 27) as currently required by the Mass Media Bureau of the FCC.

Satellite Earth Stations: Drake, C-band; Drake, Ku-band; Wegener, C-band; Drake receivers.

News Services: AP, CNN Newsource, Sports News Satellite.

LMA: Local marketing agreement with WTOO (W), Birmingham.

Ownership: WDBB-TV Inc.

Began Operation: October 8, 1984. Originally licensed to Tuscaloosa.

Represented (legal): Fletcher, Heald & Hildreth PLC.

Represented (engineering): Mullaney Engineering Inc.

Personnel:

Stephen Mann, General Manager.

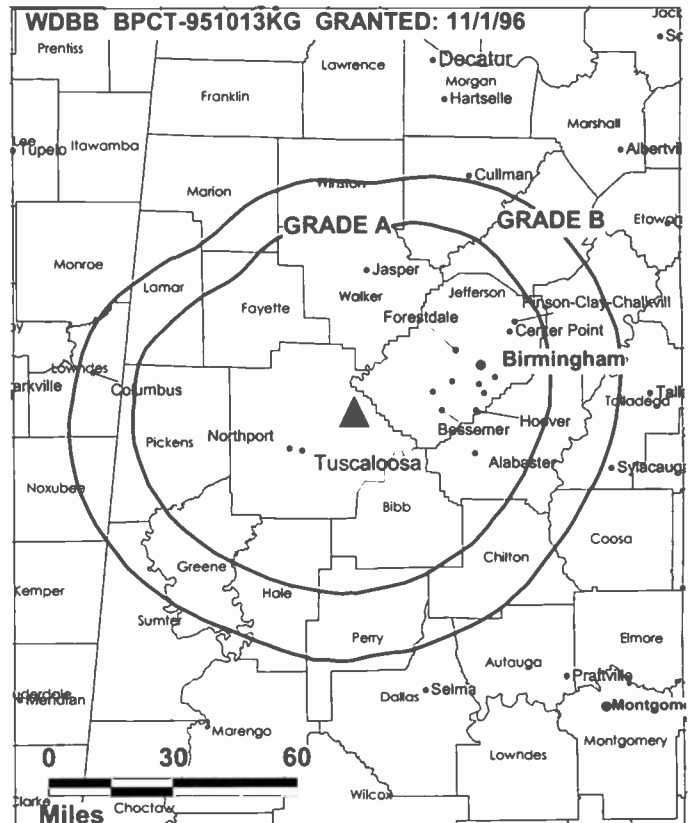
Robert Cleary, General Sales Manager.

Jim Kell, Local Sales Manager.

John Batson, Chief Engineer.

Dawn Walker, Program & Promotion Director.

Phillip Shiver, Business Manager.



© 2002 Warren Communications News

Scott Spence, Production Manager.

Highest 30 Sec. Rate: \$400.

City of License: Bessemer. **Station DMA:** Birmingham. **Rank:** 39.

Circulation © 2001 Nielsen. Coverage based on Nielsen study.

Grand Total	Cable TV Households	Non-cable TV Households	Total TV Households
Estimated Station Totals*	71,500	57,160	128,660
Average Weekly Circulation (2001)	11,612	7,641	19,254
Average Daily Circulation (2001)			6,986
Station DMA Total	Cable TV Households	Non-cable TV Households	Total TV Households
Estimated Station Totals*	57,660	37,330	94,990
Average Weekly Circulation (2001)	9,209	5,881	15,090
Average Daily Circulation (2001)			5,269
Other DMA Total	Cable TV Households	Non-cable TV Households	Total TV Households
Estimated Station Totals*	13,840	19,830	33,670
Average Weekly Circulation (2001)	2,403	1,760	4,164
Average Daily Circulation (2001)			1,716

*Estimated station totals are sums of the Nielsen TV and Cable TV household estimates for each county in which the station registers viewing of more than 5% as per the Nielsen Survey Methods.

Alabama—Birmingham

WABM
Ch. 68

Network Service: UPN.

Licensee: Birmingham (WABM-TV) Licensee Inc., 3474 William Penn Hwy., Pittsburgh, PA 15235.

Studio: 517 Beacon Pkwy. W, Birmingham, AL 35209.

Phone: 205-290-6800. **Fax:** 205-945-8895.

Technical Facilities: Channel No. 68 (794-800 MHz). Authorized power: 1442-kw max. visual, 144-kw max. aural. Antenna: 1029-ft. above av. terrain, 809-ft. above ground, 1749-ft. above sea level.

Latitude 33° 27' 37"
Longitude 86° 51' 07"

Holds CP for change to 5000-kw max. visual, 1030-ft. above av. terrain, 685-ft. above ground, 1625-ft. above sea level, transmitter to 1631 Spaulding Ishkooda Rd. BPCT-950630KF.

Transmitter: S of 16th Way on Spaulding Ishkooda Rd., S of Birmingham.

Digital Facilities: Channel No. 36 (602-608 MHz). Power: 950-kw max. visual. Antenna: 1342-ft. above av. terrain, 1020-ft. above ground.

Latitude 33° 29' 04"
Longitude 86° 48' 25"

FCC Digital File Number: BPCDT-19991029AGR (pending).

Note: Latitude and longitude coordinates shown are based on the North American Datum of 1927 (NAD 27) as currently required by the Mass Media Bureau of the FCC.

Ownership: Glencairn Ltd. Broadcast Properties (Group Owner).

Began Operation: January 31, 1986. Sale to Sinclair Broadcast Group Inc. pends (*Television Digest*, Vol. 41:38). Sale to present owner by Development Specialists Inc. (bankruptcy trustee for Krypton Broadcasting Corp.) approved by FCC May 15, 1995. Sale to Krypton Broadcasting Corp. by Celtic Media Inc. approved by FCC November 26, 1990. Sale by M. Scott McClure, Arthur E. Malone, et al., to H. Jack Mizell approved by FCC June 15, 1987, but was not consummated.

Personnel:

Stephen Mann, General Manager.

Scott Campbell, General Sales Manager.

John Eatson, Chief Engineer.

Lucrecia Rubio, Program Director.

Karen Cole, Promotion Director.

Mark Jerald, Production Manager.



© 2002 Warren Communications News

Phillip Shiver, Business Manager.

Highest 30 Sec. Rate: \$250.

City of License: Birmingham. **Station DMA:** Birmingham. **Rank:** 39.

Circulation © 2001 Nielsen. Coverage based on Nielsen study.

Grand Total	Cable TV Households	Non-cable TV Households	Total TV Households
Estimated Station Totals*	434,750	115,990	550,740
Average Weekly Circulation (2001)	135,378	31,915	167,293
Average Daily Circulation (2001)			60,711
Station DMA Total	Cable TV Households	Non-cable TV Households	Total TV Households
Estimated Station Totals*	434,750	115,990	550,740
Average Weekly Circulation (2001)	135,378	31,915	167,293
Average Daily Circulation (2001)			60,711

*Estimated station totals are sums of the Nielsen TV and Cable TV household estimates for each county in which the station registers viewing of more than 5% as per the Nielsen Survey Methods.

Alabama—Birmingham

WBRC
Ch. 6

Network Service: FOX.

Licensee: WBRC License, Box 6, Birmingham, AL 35201.

Studio: 1720 Valley View Dr., Birmingham, AL 35209.

Mailing Address: Box 6, Birmingham, AL 35201.

Phone: 205-322-6666. **Fax:** 205-583-4386.

E-mail: wbrctv@traveller.com

Web Site: <http://www.wbrc.com>

Technical Facilities: Channel No. 6 (82-88 MHz). Authorized power: 100-kw visual, 10-kw aural. Antenna: 1378-ft. above av. terrain, 1010-ft. above ground, 2018-ft. above sea level.

Latitude 33° 29' 19"
Longitude 86° 47' 58"

Transmitter: Red Mountain.

Digital Facilities: Channel No. 50 (686-692 MHz). Power: 1000-kw max. visual. Antenna: 1224-ft. above av. terrain, 850-ft. above ground.

Latitude 33° 29' 19"
Longitude 86° 47' 58"

FCC Digital File Number: BPCDT-19991014ABM. Granted: November 30, 1999.

Note: Latitude and longitude coordinates shown are based on the North American Datum of 1927 (NAD 27) as currently required by the Mass Media Bureau of the FCC.

Multichannel TV Sound: Stereo only.

Satellite Earth Stations: Transmit/receive Vertex, 9-meter C-band; Vertex, 6-meter Ku-band; Vertex, 9-meter C-band; Harris receivers.

SNG Mobile Dish: Harris, 2.6-meter Ku-band.

News Services: AP, UPI.

Ownership: Fox Television Stations Inc. (Group Owner).

Began Operation: July 1, 1949. Storer Broadcasting Co. acquired stations from Mrs. Eloise Hanna in May 1953 *Television Digest*, Vol. 9:13, 21). Sale to Taft Television & Radio Co. Inc. by Storer approved May 8, 1957 (Vol. 13:13, 14,19). Great American Broadcasting (Citicasters) approved by FCC October 3, 1987. Sale to New World Communications Group approved by FCC July 15, 1994 (Vol. 34:19, 38, 42). Transfer of control to present owner approved by FCC June 7, 1995 (Vol. 35:31).

Represented (sales): Fox Television Sales.

Represented (engineering): Cohen, Dippell & Everist PC.

Personnel:

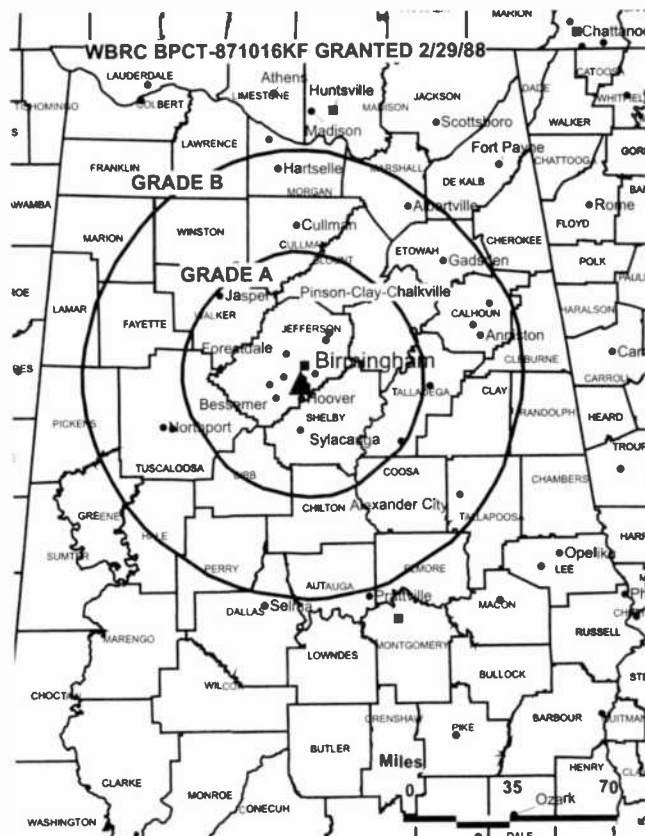
Dennis Leonard, Vice President & General Manager.

Chuck Gordon, Vice President & General Sales Manager.

Rick Snyder, Vice President, Creative Services.

Jerry Thorn, Vice President, Engineering.

Tom Garner, Vice President, Finance.



© 2002 Warren Communications News

Dale Stafford, Local Sales Manager.

Karen Braxton, National Sales Manager.

Judy Horton, Human Resources.

Carol Sprouse, Traffic Director.

Rates: On request.

City of License: Birmingham. **Station DMA:** Birmingham. **Rank:** 39.

Circulation © 2001 Nielsen. Coverage based on Nielsen study.

Grand Total	Cable TV Households	Non-cable TV Households	Total TV Households
Estimated Station Totals*	600,540	239,800	840,340
Average Weekly Circulation (2001)	384,294	124,334	508,628
Average Daily Circulation (2001)			270,507
Station DMA Total	Cable TV Households	Non-cable TV Households	Total TV Households
Estimated Station Totals*	465,740	197,270	663,010
Average Weekly Circulation (2001)	350,198	119,530	469,729
Average Daily Circulation (2001)			259,015
Other DMA Total	Cable TV Households	Non-cable TV Households	Total TV Households
Estimated Station Totals*	134,800	42,530	177,330
Average Weekly Circulation (2001)	34,096	4,804	38,899
Average Daily Circulation (2001)			11,492

*Estimated station totals are sums of the Nielsen TV and Cable TV household estimates for each county in which the station registers viewing of more than 5% as per the Nielsen Survey Methods.

Alabama—Birmingham

WIAT
Ch. 42

Network Service: CBS.

Licensee: MG Broadcasting of Birmingham Holdings LLC, 2075 Golden Crest Dr., Box 59496, Birmingham, AL 35209.

Studio: 2075 Golden Crest Dr., Box 59496, Birmingham, AL 35209.

Phone: 205-322-4200. **Fax:** 205-320-2713.

Web Site: <http://www.wiat.com>

Technical Facilities: Channel No. 42 (638-644 MHz). Authorized power: 5000-kw max. & 1633-kw horizontal visual, 216.3-kw max. & 163.3-kw horizontal aural. Antenna: 1414-ft. above av. terrain, 1134-ft. above ground, 2049-ft. above sea level.

Latitude 33° 29' 02"
Longitude 86° 48' 21"

Transmitter: 700-ft. NNW of intersection of Valley Ave. & Valley View Dr.

Digital Facilities: Channel No. 30 (566-572 MHz). Power: 1000-kw max. visual. Antenna: 1194-ft. above av. terrain, 902-ft. above ground, 1818-ft. above sea level.

Latitude 33° 29' 02"
Longitude 86° 48' 21"

FCC Digital File Number: BPCDT-19991025ADL. Granted: October 25, 2000.

Note: Latitude and longitude coordinates shown are based on the North American Datum of 1927 (NAD 27) as currently required by the Mass Media Bureau of the FCC.

Multichannel TV Sound: Stereo only.

Satellite Earth Stations: Scientific-Atlanta, 4.6-meter C-band; Scientific-Atlanta, 5-meter C-band; Scientific-Atlanta, 7-meter C-band; Standard Communications, 4.6-meter Ku-band; M/A-Com, Scientific-Atlanta receivers.

News Services: AP, CBS Newspath, CNN Newsource.

Ownership: Media General Inc. (Group Owner).

Began Operation: October 17, 1965. Sale to Park Communications by Southern Broadcasting Co., William Dubois, et al., approved by FCC June 1973. Sale to Park Acquisition Inc. approved March 27, 1995 (*Television Digest*, Vol. 34:44). Sale to present owner by Park Acquisition Inc. approved by FCC November 22, 1996 (Vol. 36:31).

Represented (sales): Blair Television.

Represented (engineering): David Steel & Associates Inc.

Personnel:

Eric S. Land, President & General Manager.

J. D. Huey, General Sales Manager.

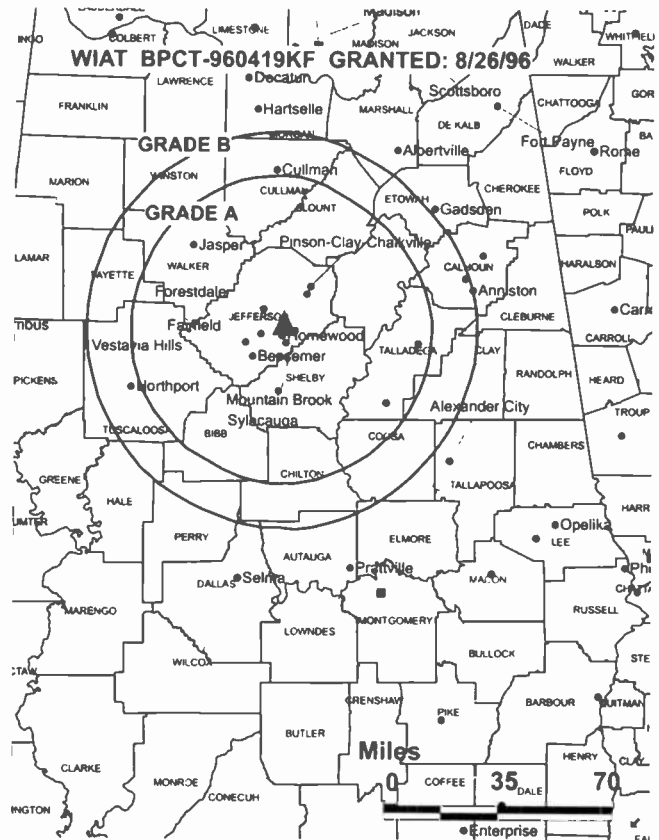
Susan Kelly, Local Sales Manager.

P. Douglas Wilson, National Sales Manager.

Peggy Johnson, News Director.

Cil Frazier, Marketing Director.

Gus Mithoff, Business Manager.



© 2002 Warren Communications News

Phil Smith, Operations Manager.

Fred Vinson, Chief Engineer.

Renee O'Neil, Traffic Manager.

Highest 30 Sec. Rate: \$6500.

City of License: Birmingham. **Station DMA:** Birmingham. **Rank:** 39.

Circulation © 2001 Nielsen. Coverage based on Nielsen study.

Grand Total	Cable TV Households	Non-cable TV Households	Total TV Households
Estimated Station Totals*	492,780	186,240	679,020
Average Weekly Circulation (2001)	304,616	76,220	380,837
Average Daily Circulation (2001)			165,962
Station DMA Total	Cable TV Households	Non-cable TV Households	Total TV Households
Estimated Station Totals*	461,000	183,820	644,820
Average Weekly Circulation (2001)	300,015	76,051	376,066
Average Daily Circulation (2001)			165,053
Other DMA Total	Cable TV Households	Non-cable TV Households	Total TV Households
Estimated Station Totals*	31,780	2,420	34,200
Average Weekly Circulation (2001)	4,602	169	4,771
Average Daily Circulation (2001)			909

*Estimated station totals are sums of the Nielsen TV and Cable TV household estimates for each county in which the station registers viewing of more than 5% as per the Nielsen Survey Methods.

Alabama—Birmingham

WTTO
Ch. 21

Network Service: WBN.

Licensee: WTTO Licensee LLC, 10706 Beaver Dam Rd., Cockeysville, MD 21030.

Studio: 651 Beacon Pkwy., Birmingham, AL 35209.

Mailing Address: Box 832100, Birmingham, AL 35283.

Phone: 205-943-2168. **Fax:** 205-290-2114.

E-mail: sstewart@wtto.sbgnet.com

Web Site: http://www.wtto21.com

Technical Facilities: Channel No. 21 (512-518 MHz). Authorized power: 1050-kw max. & 794-kw horizontal visual, 105-kw max. & 79.4-kw horizontal aural. Antenna: 1340-ft. above av. terrain, 1058-ft. above ground, 2008-ft. above sea level.

Latitude 33° 29' 04"
Longitude 86° 48' 25"

Holds CP for change to 5000-kw max. visual, 1342-ft. above av. terrain, 1024-ft. above ground, 1972-ft. above sea level. BPCT-950629KO.

Transmitter: Atop Red Mountain, Birmingham.

Digital Facilities: Channel No. 28 (554-560 MHz). Power: 1000-kw max. visual. Antenna: 1342-ft. above av. terrain, 1020-ft. above ground, 1972-ft. above sea level.

Latitude 33° 29' 04"
Longitude 86° 48' 25"

FCC Digital File Number: BPCDT-19991022ABR. Granted: July 25, 2001.

Note: Latitude and longitude coordinates shown are based on the North American Datum of 1927 (NAD 27) as currently required by the Mass Media Bureau of the FCC.

Multichannel TV Sound: Stereo only.

Satellite Earth Stations: Anixter-Mark, 5-meter C-band; 2 Comtech, 5-meter C-band; 2 RCA, 4.5-meter Ku-band; M/A-Corn, Pinzone, Scientific-Atlanta receivers.

LMA: Local marketing agreement with WDBB (W), Bessemer.

Ownership: Sinclair Broadcast Group Inc. (Group Owner).

Began Operation: April 21, 1982. Sale to present owner by ABRY Communications approved by FCC May 20, 1994. Sale to ABRY Communications by HR Broadcasting Corp. approved by FCC October 19, 1990 (*Television Digest*, Vol. 30:24). Sale to HR Broadcasting by Byron Lasky approved by FCC July 14, 1986. Sale of 50.2% to B. Lasky, 49.8% owner, by William A. & George K. Chapman approved by FCC July 8, 1983.

Represented (sales): Millennium Sales & Marketing.

Represented (legal): Shaw Pittman.

Represented (engineering): du Treil, Lundin & Rackley Inc.

Personnel:

Sandra Stewart, General Manager.

Dee Dee Mathis, General Sales Manager.

John Batson, Chief Engineer.



© 2002 Warren Communications News

Lucrecia Rubio, Program Director.

Mark Jerald, Production & Promotions Director.

Chris Hummel, Business Manager.

Highest 30 Sec. Rate: \$2000.

City of License: Birmingham. **Station DMA:** Birmingham. **Rank:** 39.

Circulation © 2001 Nielsen. Coverage based on Nielsen study.

Grand Total	Cable TV Households	Non-cable TV Households	Total TV Households
Estimated Station Totals*	477,460	216,430	693,890
Average Weekly Circulation (2001)	234,766	70,485	305,251
Average Daily Circulation (2001)			125,604
Station DMA Total	Cable TV Households	Non-cable TV Households	Total TV Households
Estimated Station Totals*	460,600	188,720	649,320
Average Weekly Circulation (2001)	231,018	68,146	299,164
Average Daily Circulation (2001)			123,991
Other DMA Total	Cable TV Households	Non-cable TV Households	Total TV Households
Estimated Station Totals*	16,860	27,710	44,570
Average Weekly Circulation (2001)	3,748	2,339	6,087
Average Daily Circulation (2001)			1,614

*Estimated station totals are sums of the Nielsen TV and Cable TV household estimates for each county in which the station registers viewing of more than 5% as per the Nielsen Survey Methods.

Alabama—Birmingham

WVTM-TV
Ch. 13

Network Service: NBC.

Licensee: Birmingham Broadcasting Inc., 30 Rockefeller Plaza, Room 1022, New York, NY 10112.

Studio: 1732 Valley View Dr., Birmingham, AL 35209.

Phone: 205-933-1313. **Fax:** 205-933-1954.

E-mail: genmgr@nbc.com

Web Site: <http://www.nbc13.com>

Technical Facilities: Channel No. 13 (210-216 MHz). Authorized power: 275-kw visual, 40.7-kw aural. Antenna: Circularly polarized, 1340-ft. above av. terrain, 1074-ft. above ground, 2049-ft. above sea level.

Latitude 33° 29' 25.50"
Longitude 86° 47' 48.00"

Transmitter: Atop Red Mountain.

FCC Proposed Digital Channel Number: Ch. 52.

Note: Latitude and longitude coordinates shown are based on the North American Datum of 1927 (NAD 27) as currently required by the Mass Media Bureau of the FCC.

Multichannel TV Sound: Stereo only.

Satellite Earth Stations: Transmit/receive Harris, 3.9-meter Ku-band; Harris, 9-meter Ku-band; Mark V, 5-meter C-band; Vertex, 4.6-meter Ku-band; Harris, M/A-Com, Standard Communications receivers.

SNG Mobile Dish: Vertex, 2.3-meter Ku-band.

News Services: AP, CNN Newsource, UPI, Weatherscan.

Ownership: National Broadcasting Co. (Group Owner).

Began Operation: May 29, 1949. Sale to The Birmingham News Co. approved by FCC July 1953 (*Television Digest*, Vol. 9:15, 24). Transfer of station to Samuel I. Newhouse interests approved by FCC January 25, 1956 (Vol. 11:49; 12:4). Sale to Times Mirror Co. approved by FCC March 27, 1980. Sale to Argyle Television Holding approved by FCC May 13, 1993 (Vol. 33:13, 14). Sale to New World Communications Group by Argyle Television Holding approved by FCC March 31, 1995. Sale to present owner by New World Communications Group approved by FCC July 26, 1996 (Vol 36:22).

Personnel:

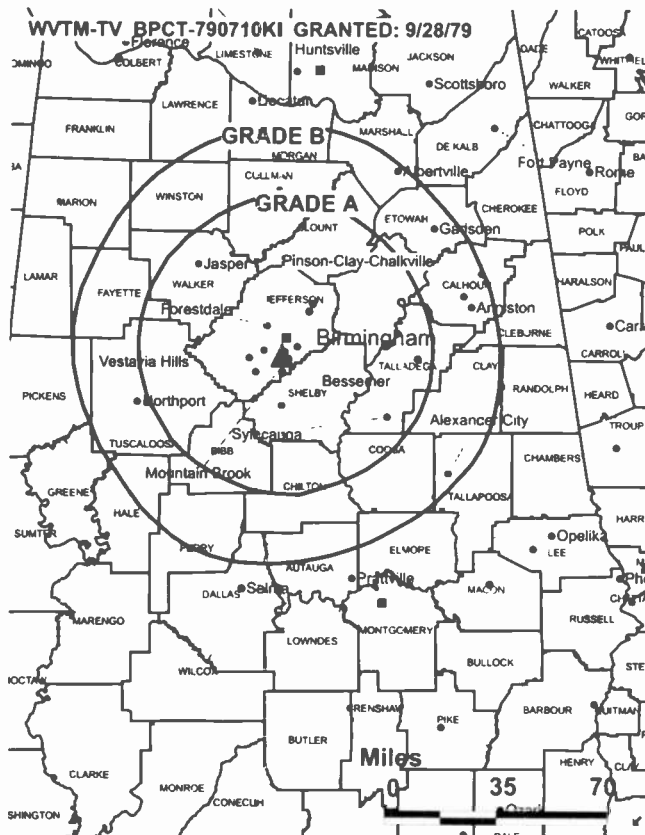
Gary Stokes, President & General Manager.

Tommy De Ramus, National Sales Manager.

Ed Mathis, Engineering Director.

Scott Etheridge, Business Manager.

Rates: On request.



© 2002 Warren Communications News

City of License: Birmingham. **Station DMA:** Birmingham. **Rank:** 39.

Circulation © 2001 Nielsen. Coverage based on Nielsen study.

Grand Total	Cable TV Households	Non-cable TV Households	Total TV Households
Estimated Station Totals*	551,750	224,980	776,730
Average Weekly Circulation (2001)	345,567	111,275	456,842
Average Daily Circulation (2001)			224,699
Station DMA Total	Cable TV Households	Non-cable TV Households	Total TV Households
Estimated Station Totals*	465,740	197,270	663,010
Average Weekly Circulation (2001)	326,579	108,934	435,513
Average Daily Circulation (2001)			217,531
Other DMA Total	Cable TV Households	Non-cable TV Households	Total TV Households
Estimated Station Totals*	86,010	27,710	113,720
Average Weekly Circulation (2001)	18,988	2,341	21,329
Average Daily Circulation (2001)			7,168

*Estimated station totals are sums of the Nielsen TV and Cable TV household estimates for each county in which the station registers viewing of more than 5% as per the Nielsen Survey Methods.

Alabama—Dothan

WDHN
Ch. 18

Network Service: ABC.

Licensee: Morris Network of Alabama Inc., 27 Abercom St., Savannah, GA 31412.

Studio: 5274 State Hwy. 52 E, Webb, AL 36376.

Mailing Address: Box 6237, Dothan, AL 36302.

Phone: 334-793-1818. **Fax:** 334-793-2623.

E-mail: wdhn@aol.com

Technical Facilities: Channel No. 18 (494-500 MHz). Authorized power: 1080.4-kw max. & 398-kw horizontal visual, 162.6-kw max. & 39.8-kw horizontal aural. Antenna: 730-ft. above av. terrain, 796-ft. above ground, 1049-ft. above sea level.

Latitude 31° 14' 30"
Longitude 85° 18' 48"

Transmitter: 1.8-mi. E of Dothan on Rte. 52.

Digital Facilities: Channel No. 21 (512-518 MHz). Power: 59-kw max. visual. Antenna: 659-ft. above av. terrain, 670-ft. above ground, 923-ft. above sea level.

Latitude 31° 14' 25"
Longitude 85° 18' 43"

Transmitter: 5274 E. State Hwy. 52.

FCC Digital File Number: BPCDT-19990924AAN. Granted: November 30, 1999.

Note: Latitude and longitude coordinates shown are based on the North American Datum of 1927 (NAD 27) as currently required by the Mass Media Bureau of the FCC.

Satellite Earth Stations: Andrew, 4.5-meter C-band; ChannelMaster, 3-meter C-band; Continental, 4.5-meter C-band; Vertex, 4.5-meter Ku-band; Winegard, 3-meter C-band; Avantek, DX Antenna, M/A-Com receivers.

News Services: AP, ABC NewsOne.

Ownership: Morris Network Inc. (Group Owner).

Began Operation: August 7, 1970. Sale to present owner by Hi Ho Television approved by FCC July 18, 1986. Sale to Hi Ho Television by Betts Slingluff Jr., et al., approved by FCC June 26, 1979.

Represented (sales): Continental Television Sales.

Represented (legal): Fletcher, Heald & Hildreth PLC.

Represented (engineering): du Treil, Lundin & Rackley Inc.

Personnel:

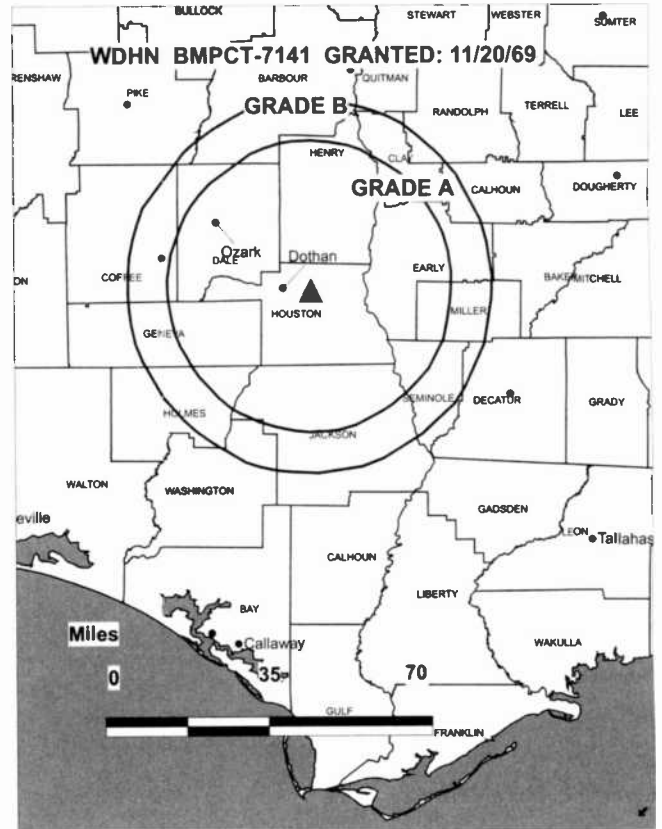
Tom Wall, General Manager.

Janie Bush-Hinson, General Sales Manager.

Glenda Powers, National Sales Coordinator.

Neal Riddle, Chief Engineer.

Andrew Findley, News Director.



© 2002 Warren Communications News

Earl Tyson, Production Manager.

David Williams, Business Manager.

Highest 30 Sec. Rate: \$900.

City of License: Dothan. **Station DMA:** Dothan. **Rank:** 172.

Circulation © 2001 Nielsen. Coverage based on Nielsen study.

Grand Total	Cable TV Households	Non-cable TV Households	Total TV Households
Estimated Station Totals*	63,700	48,380	112,080
Average Weekly Circulation (2001)	41,273	12,067	53,340
Average Daily Circulation (2001)			23,049
Station DMA Total	Cable TV Households	Non-cable TV Households	Total TV Households
Estimated Station Totals*	61,940	30,130	92,070
Average Weekly Circulation (2001)	41,113	10,390	51,503
Average Daily Circulation (2001)			22,463
Other DMA Total	Cable TV Households	Non-cable TV Households	Total TV Households
Estimated Station Totals*	1,760	18,250	20,010
Average Weekly Circulation (2001)	160	1,677	1,837
Average Daily Circulation (2001)			586

*Estimated station totals are sums of the Nielsen TV and Cable TV household estimates for each county in which the station registers viewing of more than 5% as per the Nielsen Survey Methods.

Alabama—Dothan

WTVY
Ch. 4

Network Service: CBS.

Licensee: Benedek License Corp., 2895 Greenspoint Pkwy., Suite 250, Hoffman Estates, IL 60195.

Studio: 285 N. Foster St., Dothan, AL 36301.

Phone: 334-792-3195. **Fax:** 334-793-3947.

E-mail: jblackwell@wtvynews4.com

Web Site: http://www.wtvynews4.com

Technical Facilities: Channel No. 4 (66-72 MHz). Authorized power: 100-kw visual, 18.2-kw aural. Antenna: 1880-ft. above av. terrain, 1909-ft. above ground, 2049-ft. above sea level.

Latitude 30° 55' 10.12"
Longitude 85° 44' 27.90"

Transmitter: W of Rte. 177, 2-mi. S of Miller Crossroads, FL.

Digital Facilities: Channel No. 36 (602-608 MHz). Power: 995-kw max. visual. Antenna: 1880-ft. above av. terrain, 1870-ft. above ground.

Latitude 30° 55' 10.00"
Longitude 85° 44' 28.00"

FCC Digital File Number: BPCDT-19991029ADN. Granted: February 22, 2001.

Note: Latitude and longitude coordinates shown are based on the North American Datum of 1927 (NAD 27) as currently required by the Mass Media Bureau of the FCC.

Satellite Earth Stations: Scientific-Atlanta, 4.6-meter C-band; Scientific-Atlanta, 7-meter C-band; Scientific-Atlanta receivers.

News Services: AP, CBS Newspath, CNN Newsource.

Ownership: Benedek Broadcasting Co. LLC (Group Owner).

Began Operation: February 12, 1955. Sale to present owner by Dothan Holdings Inc. approved by FCC in 1995. Sale to Dothan Holdings Inc. by WTVY Inc. (Charles Woods) approved by FCC March 16, 1993.

Represented (sales): Petry Television Inc.

Represented (legal): Covington & Burling.

Personnel:

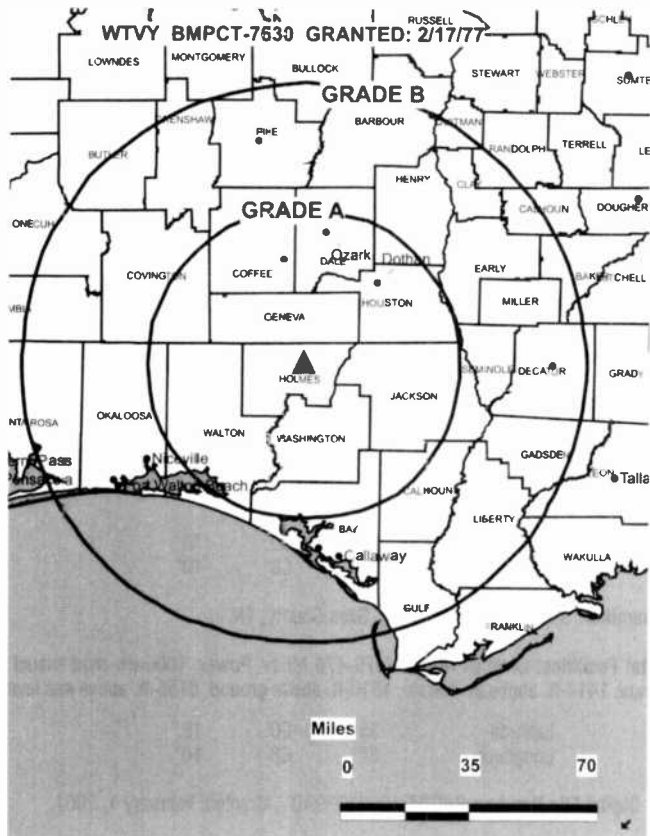
Pat Dalbey, Vice President & General Manager.

Richard Morgan, General Sales Manager.

Millicent Smith, National Sales Manager.

Wade Thomaston, Chief Engineer.

Rita Falrcloth, Business Manager.



© 2002 Warren Communications News

Rates: On request.

City of License: Dothan. **Station DMA:** Dothan. **Rank:** 172.

Circulation © 2001 Nielsen. Coverage based on Nielsen study.

Grand Total	Cable TV Households	Non-cable TV Households	Total TV Households
Estimated Station Totals*	243,420	97,600	341,020
Average Weekly Circulation (2001)	123,874	42,111	165,985
Average Daily Circulation (2001)			83,860
Station DMA Total	Cable TV Households	Non-cable TV Households	Total TV Households
Estimated Station Totals*	61,940	30,130	92,070
Average Weekly Circulation (2001)	48,764	18,007	66,770
Average Daily Circulation (2001)			41,995
Other DMA Total	Cable TV Households	Non-cable TV Households	Total TV Households
Estimated Station Totals*	181,480	67,470	248,950
Average Weekly Circulation (2001)	75,111	24,104	99,215
Average Daily Circulation (2001)			41,864

* Estimated station totals are sums of the Nielsen TV and Cable TV household estimates for each county in which the station registers viewing of more than 5% as per the Nielsen Survey Methods

Alabama—Florence

WHDF
Ch. 15

Network Service: UPN.

Licensee: Valley Television LLC, 200 Galleria Pkwy., Suite 1740, Atlanta, GA 30339.

Studio: 840 Cypress Mill Rd., Florence, AL 35630.

Phones: 256-767-1515; 800-787-1505. **Fax:** 256-764-7750.

E-mail: info@whdftv15.com

Web Site: http://www.whdftv15.com

Technical Facilities: Channel No. 15 (476-482 MHz). Authorized power: 2510-kw max. visual, 400-kw max. & 170-kw horizontal aural. Antenna: 1414-ft. above av. terrain, 1316-ft. above ground, 2156-ft. above sea level.

Latitude 35° 00' 10"
Longitude 87° 08' 10"

Transmitter: 3.72-mi. S of Minor Hill, Giles County, TN.

Digital Facilities: Channel No. 14 (470-476 MHz). Power: 1000-kw max. visual. Antenna: 1414-ft. above av. terrain, 1316-ft. above ground, 2155-ft. above sea level.

Latitude 35° 00' 10"
Longitude 87° 08' 10"

FCC Digital File Number: BPCDT-19991029ADV. Granted: February 1, 2001.

Note: Latitude and longitude coordinates shown are based on the North American Datum of 1927 (NAD 27) as currently required by the Mass Media Bureau of the FCC.

Satellite Earth Stations: Transmit/receive Harris, 3-meter Ku-band; Harris, 5-meter Ku-band; Harris, 10-meter C-band; M/A-Com, 8-meter Ku-band; Harris receivers.

News Service: NBC News Channel.

Ownership: Valley Television LLC.

Began Operation: October 28, 1957. Sale to present owner from Muscle Shoals Inc. approved by FCC October 25, 1996. Bankruptcy Court approved reorganization of Florence TV LLC as Valley Television LLC 1999.

Represented (sales): Seltel Inc.

Personnel:

Gary D. Knella, Chief Executive Officer & General Manager.

Bruce Johnston, Local Sales Manager.

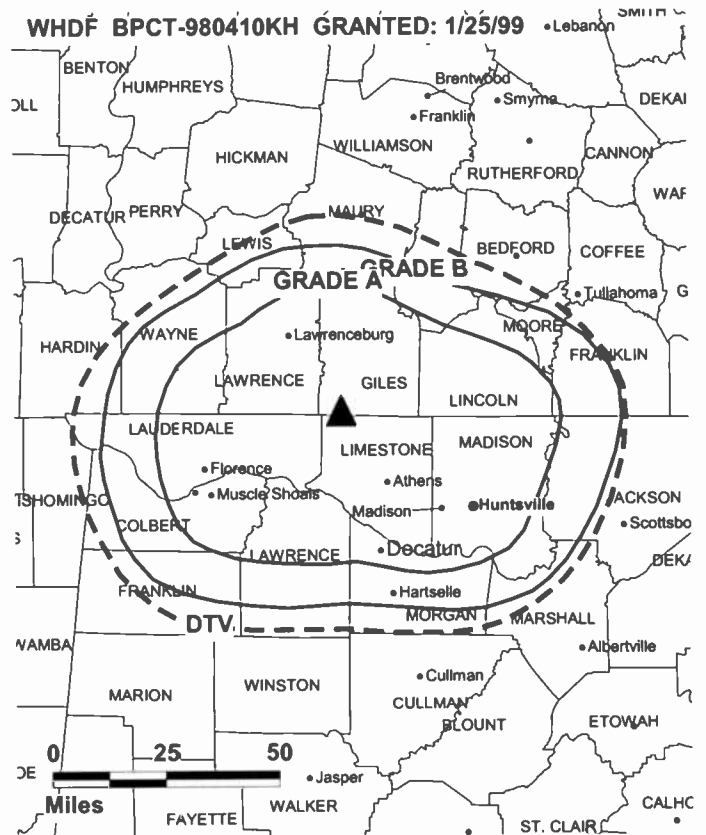
Kevin Hunsperger, News Director.

Bill Barnett, Promotion Director.

Carol Strength, Business Manager.

David Yancey, Program Director & Production Manager.

Tim Rovers, Chief Engineer.



Highest 30 Sec. Rate: \$750.

City of License: Florence. **Station DMA:** Huntsville-Decatur-Florence. **Rank:** 83.

Circulation © 2001 Nielsen. Coverage based on Nielsen study.

Grand Total	Cable TV Households	Non-cable TV Households	Total TV Households
Estimated Station Totals*	228,950	93,030	321,980
Average Weekly Circulation (2001)	53,605	18,996	72,600
Average Daily Circulation (2001)			24,360
Station DMA Total	Cable TV Households	Non-cable TV Households	Total TV Households
Estimated Station Totals*	212,210	81,730	293,940
Average Weekly Circulation (2001)	50,006	17,156	67,162
Average Daily Circulation (2001)			22,634
Other DMA Total	Cable TV Households	Non-cable TV Households	Total TV Households
Estimated Station Totals*	16,740	11,300	28,040
Average Weekly Circulation (2001)	3,598	1,840	5,438
Average Daily Circulation (2001)			1,726

*Estimated station totals are sums of the Nielsen TV and Cable TV household estimates for each county in which the station registers viewing of more than 5% as per the Nielsen Survey Methods.

Alabama—Florence

WYLE
Ch. 26

Network Service: Independent.

Licensee: ETC Communications Inc., 4150 Underwood Mountain Rd., Tuscumbia, AL 35674.

Studio: 700 W. Montgomery Ave., Sheffield, AL 35660.

Mailing Address: Box 850, Sheffield, AL 35660.

Phone: 256-381-2600. **Fax:** 256-383-3157.

E-mail: karens@getaway.net

Technical Facilities: Channel No. 26 (542-548 MHz). Authorized power: 690-kw max. visual, 69-kw max. aural. Antenna: 756-ft. above av. terrain, 552-ft. above ground, 1482-ft. above sea level.

Latitude 34° 34' 38"
Longitude 87° 46' 57"

Transmitter: Underwood Mountain, Colbert County.

Digital Facilities: Channel No. 20 (506-512 MHz). Power: 48.9-kw max. visual. Antenna: 913-ft. above av. terrain, 606-ft. above ground.

Latitude 34° 36' 40"
Longitude 87° 44' 14"

FCC Digital File Number: BPCDT-19991101ALK (pending).

Note: Latitude and longitude coordinates shown are based on the North American Datum of 1927 (NAD 27) as currently required by the Mass Media Bureau of the FCC.

Satellite Earth Station: Comtech, 4.3-meter C-band.

Ownership: Les White.

Began Operation: April 19, 1986. Sale to present owner by Alabama Management Co. approved by FCC November 30, 1988.

Represented (legal): Gardner, Carton & Douglas.

Personnel:

Les White, President & General Manager.

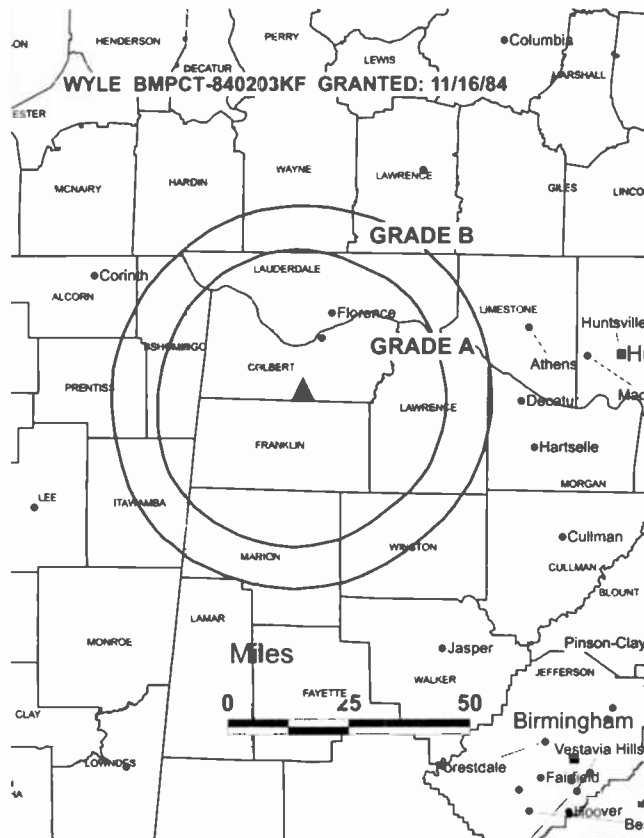
Karen Snead, Station Manager & News Director.

Nick Scott, General Sales Manager.

Frank Green, Local Sales Manager.

Tim Rovere, Engineering Director.

Chris Dean, Promotion Director.



© 2002 Warren Communications News

George Wilson, Production Manager.

Highest 30 Sec. Rate: \$85.

City of License: Florence. **Station DMA:** Huntsville-Decatur-Florence. **Rank:** 83.

Circulation © 2001 Nielsen. Coverage based on Nielsen study.

Grand Total	Cable TV Households	Non-cable TV Households	Total TV Households
Estimated Station Totals*	14,830	0	14,830
Average Weekly Circulation (2001)	830	0	830
Average Daily Circulation (2001)			119
Station DMA Total	Cable TV Households	Non-cable TV Households	Total TV Households
Estimated Station Totals*	14,830	0	14,830
Average Weekly Circulation (2001)	830	0	830
Average Daily Circulation (2001)			119

*Estimated station totals are sums of the Nielsen TV and Cable TV household estimates for each county in which the station registers viewing of more than 5% as per the Nielsen Survey Methods.

Alabama—Gadsden

WPXH
Ch. 44

Network Service: PAX.

Licensee: Paxson Communications License Co. LLC, 601 Clearwater Park Rd., West Palm Beach, FL 33401.

Studio: 510 Chestnut St., Gadsden, AL 35901.

Mailing Address: 2085 Golden Crest Dr., Birmingham, AL 35209.

Phone: 205-870-4404. **Fax:** 205-870-0544.

Web Site: <http://www.paxtv.com>

Technical Facilities: Channel No. 44 (650-656 MHz). Authorized power: 5000-kw max. visual. Antenna: 1115-ft. above av. terrain, 1033-ft. above ground, 2024-ft. above sea level.

Latitude 33° 53' 27"
Longitude 86° 28' 13"

Transmitter: 2.6-mi. SE of Allgood, Blount County.

Digital Facilities: Channel No. 45 (656-662 MHz). Power: 225-kw max. visual. Antenna: 1063-ft. above av. terrain, 968-ft. above ground, 1972-ft. above sea level.

Latitude 33° 53' 27"
Longitude 86° 28' 13"

Transmitter: Approx. 1-mi. at a bearing of 140° from the intersection of County Hwy. 1 & Boat Land Rd.

FCC Digital File Number: BPCDT-990402KG. Granted: February 1, 2001.

Note: Latitude and longitude coordinates shown are based on the North American Datum of 1927 (NAD 27) as currently required by the Mass Media Bureau of the FCC.

Multichannel TV Sound: Stereo only.

Ownership: Paxson Communications Corp. (Group Owner).

Began Operation: April 25, 1986. Sale to present owner by Fant Broadcasting Co. LLC approved by FCC April 23, 1997 (Television Digest, Vol. 36:38).

Represented (legal): Fletcher, Heald & Hildreth PLC.

Represented (engineering): Bromo Communications Inc.

Personnel:

Robert Hill, Vice President.

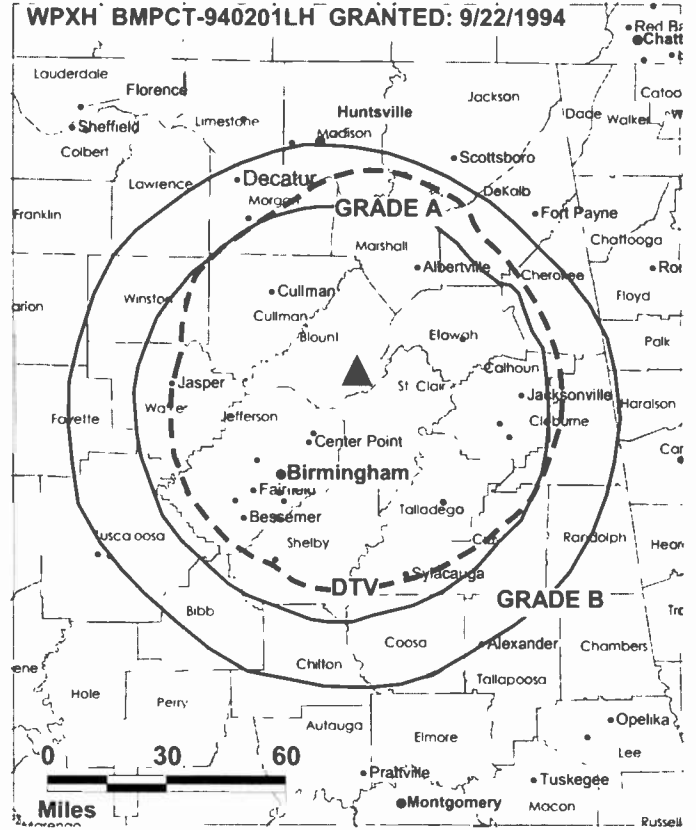
Jim Moss, General Manager.

Greg Brogden, General Sales Manager & Marketing Director.

Jimmy Chivers, Chief Engineer.

Deborah White, Program & Promotion Director.

Bobby Otwell, Production Manager.



Tommy Sanders, Business Manager.

Highest 30 Sec. Rate: \$400.

City of License: Gadsden. **Station DMA:** Birmingham. **Rank:** 39.

Circulation © 2001 Nielsen. Coverage based on Nielsen study.

Grand Total	Cable TV Households	Non-cable TV Households	Total TV Households
Estimated Station Totals*	427,090	166,200	593,290
Average Weekly Circulation (2001)	88,443	19,557	108,000
Average Daily Circulation (2001)			35,813
Station DMA Total	Cable TV Households	Non-cable TV Households	Total TV Households
Estimated Station Totals*	393,260	141,460	534,720
Average Weekly Circulation (2001)	82,683	15,949	98,632
Average Daily Circulation (2001)			32,346
Other DMA Total	Cable TV Households	Non-cable TV Households	Total TV Households
Estimated Station Totals*	33,830	24,740	58,570
Average Weekly Circulation (2001)	5,760	3,609	9,369
Average Daily Circulation (2001)			3,467

*Estimated station totals are sums of the Nielsen TV and Cable TV household estimates for each county in which the station registers viewing of more than 5% as per the Nielsen Survey Methods.

Alabama—Gadsden

WTJP
Ch. 60

Network Service: TBN.

Licensee: Trinity Broadcasting Network Inc., 2442 Michelle Dr., Tustin, CA 92780.

Studio: 313 Rosedale Ave., Gadsden, AL 35901.

Phone: 205-546-8860. **Fax:** 205-543-8623.

E-mail: info@wtjp-tv60

Technical Facilities: Channel No. 60 (746-752 MHz). Authorized power: 5000-kw max. visual, 500-kw max. aural. Antenna: 1139-ft. above av. terrain, 703-ft. above ground, 2023-ft. above sea level.

Latitude 33° 40' 53"
Longitude 86° 26' 55"

Transmitter: 3.9-mi. NE of Springville.

Digital Facilities: Channel No. 26 (542-548 MHz). Power: 150-kw max. visual. Antenna: 1033-ft. above av. terrain, 646-ft. above ground, 1962-ft. above sea level.

Latitude 33° 48' 53"
Longitude 86° 26' 55"

FCC Digital File Number: BPCDT-19991101AHS. Granted: January 26, 2001.

Note: Latitude and longitude coordinates shown are based on the North American Datum of 1927 (NAD 27) as currently required by the Mass Media Bureau of the FCC.

Satellite Earth Station: Vertex, 6.1-meter C-band; Microdyne receivers.

Ownership: Trinity Broadcasting Network Inc. (Group Owner).

Began Operation: July 22, 1986. Sale to present owner by All American TV Inc. approved by FCC May 8, 2000.

Represented (sales): AAN Media Services.

Represented (engineering): Smith & Fisher.

Personnel:

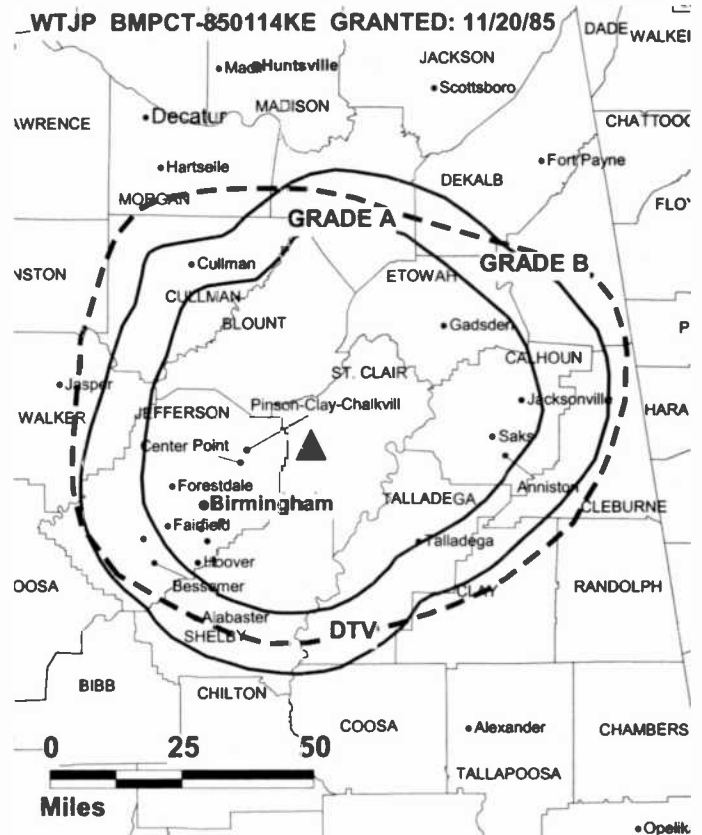
Gary Y. Hodges, General Manager.

Jo Ann Hodges, Program Director.

Curtiss Kemp, Chief Engineer.

Highest 30 Sec. Rate: \$65.

City of License: Gadsden. **Station DMA:** Birmingham. **Rank:** 39.



© 2002 Warren Communications News

Circulation © 2001 Nielsen. Coverage based on Nielsen study.

Grand Total	Cable TV Households	Non-cable TV Households	Total TV Households
Estimated Station Totals*	348,710	13,260	361,970
Average Weekly Circulation (2001)	31,024	775	31,800
Average Daily Circulation (2001)			9,152
Station DMA Total	Cable TV Households	Non-cable TV Households	Total TV Households
Estimated Station Totals*	314,880	13,260	328,140
Average Weekly Circulation (2001)	28,578	775	29,354
Average Daily Circulation (2001)			8,695
Other DMA Total	Cable TV Households	Non-cable TV Households	Total TV Households
Estimated Station Totals*	33,830	0	33,830
Average Weekly Circulation (2001)	2,446	0	2,446
Average Daily Circulation (2001)			457

*Estimated station totals are sums of the Nielsen TV and Cable TV household estimates for each county in which the station registers viewing of more than 5% as per the Nielsen Survey Methods.

Alabama—Gulf Shores

WBPG Ch. 55

Network Service: WBN.

Grantee: KB Prime Media LLC, 2001 Pennsylvania Ave. NW, Washington, DC 20006.

Studios: Jubilee Pointe, Suite G, 28600 Eastern Shore Pkwy., Daphne, AL 36526; 124-B E. Wright St., Pensacola, FL 32501.

Phones: 251-621-9255 (Daphne); 850-432-9255 (Pensacola).

Fax: 251-621-6552 (Daphne); 850-432-9257 (Pensacola).

Technical Facilities: Channel No. 55 (716-722 MHz). Authorized power: 1500-kw max. visual. Antenna: 1011-ft. above av. terrain, 1020-ft. above ground, 1116-ft. above sea level.

Latitude	30°	36'	37"
Longitude	87°	36'	26"

Transmitter: Approx. 0.75-mi. at a bearing of 140°T from intersection of Wilcox & Patterson.

FCC Proposed Digital Channel Number: Ch. 55.

Note: Latitude and longitude coordinates shown are based on the North American Datum of 1927 (NAD 27) as currently required by the Mass Media Bureau of the FCC.

Ownership: KB Prime Media LLC (Group Owner).

Began Operation: September 2, 2001.

Represented (legal): Shaw Pittman.

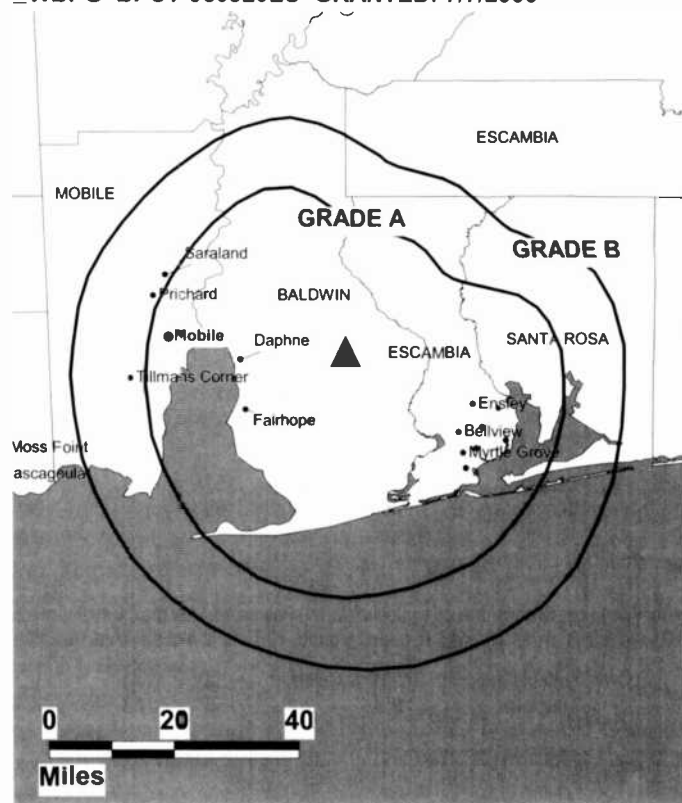
Represented (engineering): du Treil, Lundin & Rackley Inc.

Personnel:

Bill Brooks, General Manager.

Sheila Mortensen, Local Sales Manager.

WBPG BPCT-960920LU GRANTED: 7/7/2000



© 2002 Warren Communications News

James Chivers, Chief Engineer.

Rates: On request.

City of License: Gulf Shores. **Station DMA:** Mobile-Pensacola. **Rank:** 63.

Nielsen Data: Not available.

Alabama—Huntsville-Decatur

WAAY-TV Ch. 31

Network Service: ABC.

Licensee: GOCOM of Huntsville License Sub LLC, 7621 Little Ave., Suite 506, Charlotte, NC 28226.

Studio: 1000 Monte Sano Blvd., Huntsville, AL 35801.

Phone: 256-533-3131. **Fax:** 256-533-6616.

E-mail: newsline@waaytv.com

Web Site: <http://www.waaytv.com/>

Technical Facilities: Channel No. 31 (572-578 MHz). Authorized power: 674.53-kw visual, 75.68-kw aural. Antenna: 1792-ft. above av. terrain, 999-ft. above ground, 2549-ft. above sea level.

Latitude 34° 44' 15"
Longitude 86° 32' 02"

Holds CP for change to 1772-ft. above av. terrain, 978-ft. above ground, 2516-ft. above sea level; lat. 34° 44' 12", long. 86° 31' 59". BPCT-19990928AAE.

Transmitter: 1000 Monte Sano Blvd., Huntsville.

Digital Facilities: Channel No. 32 (578-584 MHz). Power: 468-kw max. visual. Antenna: 1696-ft. above av. terrain, 906-ft. above ground, 2454-ft. above sea level.

Latitude 34° 44' 12"
Longitude 86° 31' 59"

FCC Digital File Number: BPCDT-19991101AGT. Granted: January 24, 2001.

Note: Latitude and longitude coordinates shown are based on the North American Datum of 1927 (NAD 27) as currently required by the Mass Media Bureau of the FCC.

Multichannel TV Sound: Stereo and separate audio program.

Satellite Earth Stations: Andrew, 3-meter; Andrew, 7-meter; RCA, Ku-band; Avantek, RCA receivers.

News Services: ABC NewsOne, AP, NIWS.

Ownership: GOCOM Holdings LLC (Group Owner).

Began Operation: August 1, 1959. Sale to Smith Broadcasting Inc. by P. T. Gunn, James R. Cleary & Associates approved by FCC November 13, 1963 (*Television Digest*, Vol. 3:30). Sale to Grapevine Communications Inc. from Smith Broadcasting Inc. approved by FCC July 19, 1999. (Vol. 39:21). Merger with GOCOM Communications LLC approved by FCC November 1, 1999.

Represented (sales): Millennium Sales & Marketing.

Represented (legal): Cohn & Marks.

Represented (engineering): Carl T. Jones Corp.

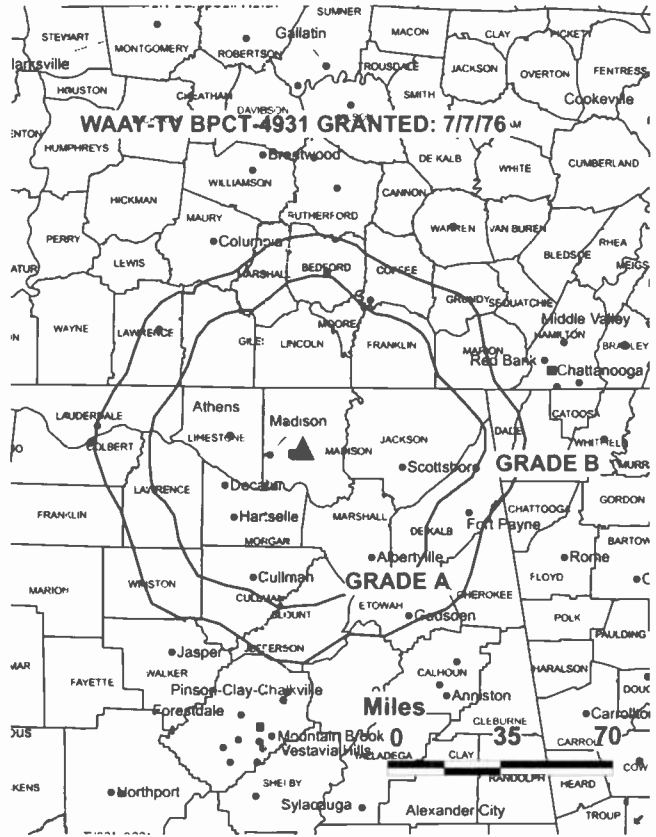
Personnel:

Peter O'Brien, President.

Chris Kidd, General Sales Manager.

Jeff Clark, National Sales Manager & Controller.

Jim Bowman, Chief Engineer.



© 2002 Warren Communications News

Toni Harper, Program Director.

Al Carl, News Director.

Ben Boles, Promotion & Marketing Director.

Kim Green, Business Manager.

Rates: On request.

City of License: Huntsville. **Station DMA:** Huntsville-Decatur-Florence. **Rank:** 83.

Circulation © 2001 Nielsen. Coverage based on Nielsen study.

Grand Total	Cable TV Households	Non-cable TV Households	Total TV Households
Estimated Station Totals*	289,970	177,880	467,850
Average Weekly Circulation (2001)	188,982	74,507	263,489
Average Daily Circulation (2001)			128,643
Station DMA Total	Cable TV Households	Non-cable TV Households	Total TV Households
Estimated Station Totals*	231,360	115,020	346,380
Average Weekly Circulation (2001)	169,142	60,800	229,942
Average Daily Circulation (2001)			115,140
Other DMA Total	Cable TV Households	Non-cable TV Households	Total TV Households
Estimated Station Totals*	58,610	62,860	121,470
Average Weekly Circulation (2001)	19,840	13,707	33,547
Average Daily Circulation (2001)			13,503

*Estimated station totals are sums of the Nielsen TV and Cable TV household estimates for each county in which the station registers viewing of more than 5% as per the Nielsen Survey Methods.

Alabama—Huntsville-Decatur

WAFF
Ch. 48

Network Service: NBC.

Licensee: Raycom America Inc., 201 Monroe St., 20th Floor, RSA Tower, Montgomery, AL 36104.

Studio: 1414 N. Memorial Pkwy., Huntsville, AL 35801.

Mailing Address: Box 2116, Huntsville, AL 35804.

Phone: 256-533-4848. **Fax:** 256-539-5556.

Web Site: <http://www.waff.com>

Technical Facilities: Channel No. 48 (674-680 MHz). Authorized power: 1170-kw visual, 117-kw aural. Antenna: 1900-ft. above av. terrain, 1526-ft. above ground, 2678-ft. above sea level.

Latitude 34° 42' 39"
Longitude 86° 32' 07"

Transmitter: 5000 Governors Dr.

Digital Facilities: Channel No. 49 (680-686 MHz). Power: 50-kw max. visual. Antenna: 1873-ft. above av. terrain, 1465-ft. above ground, 2617-ft. above sea level.

Latitude 34° 42' 39"
Longitude 86° 32' 07"

FCC Digital File Number: BPCDT-19991028ADA. Granted: March 10, 2000.

Note: Latitude and longitude coordinates shown are based on the North American Datum of 1927 (NAD 27) as currently required by the Mass Media Bureau of the FCC.

Satellite Earth Stations: ADM, 6.1-meter C-band; Harris, 3-meter Ku-band; Harris, 8-meter Ku-band; M/A-Com, 3.7-meter C-band; Scientific-Atlanta, 4.5-meter Ku-band; Avcom, Harris, Kavouras, M/A-Com receivers.

News Service: AP.

Ownership: Raycom Media Inc. (Group Owner).

Began Operation: July 4, 1954. Sale to present owner by AFLAC Inc. approved by FCC March 21, 1997. Sale to AFLAC Inc. by International TV Corp. approved by FCC May 16, 1978. Sale to International TV Corp. by Frank Whisenant, et al., approved by FCC October 24, 1974.

Represented (sales): Harrington, Righter & Parsons Inc.

Represented (legal): Schnader, Harrison, Segal & Lewis.

Represented (engineering): du Treil, Lundin & Rackley Inc.

Personnel:

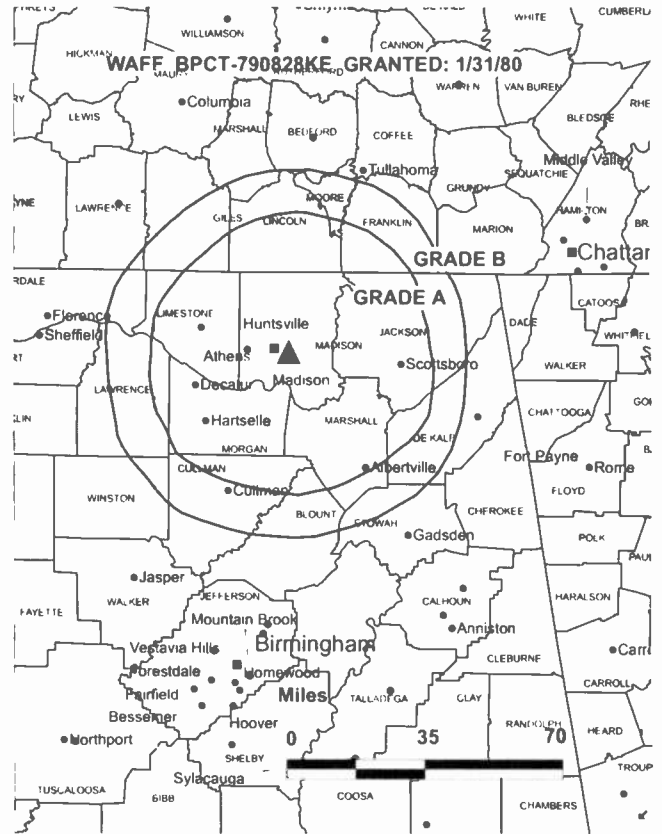
Lee Meredith, Vice President & General Manager.

Mary Wagner, General Sales Manager.

Susan Craft, Local Sales Manager.

Frank Volpicella, News Director.

Abby Flanders, Marketing Director.



© 2002 Warren Communications News

Missi Smith, Business Manager.

Brad Strommen, Chief Engineer.

Highest 30 Sec. Rate: \$6500.

City of License: Huntsville. **Station DMA:** Huntsville-Decatur-Florence. **Rank:** 83.

Circulation © 2001 Nielsen. Coverage based on Nielsen study.

Grand Total	Cable TV Households	Non-cable TV Households	Total TV Households
Estimated Station Totals*	297,270	180,060	477,330
Average Weekly Circulation (2001)	189,562	65,093	254,654
Average Daily Circulation (2001)			126,798
Station DMA Total	Cable TV Households	Non-cable TV Households	Total TV Households
Estimated Station Totals*	231,360	115,020	346,380
Average Weekly Circulation (2001)	170,314	55,168	225,481
Average Daily Circulation (2001)			115,370
Other DMA Total	Cable TV Households	Non-cable TV Households	Total TV Households
Estimated Station Totals*	65,910	65,040	130,950
Average Weekly Circulation (2001)	19,248	9,925	29,173
Average Daily Circulation (2001)			11,428

* Estimated station totals are sums of the Nielsen TV and Cable TV household estimates for each county in which the station registers viewing of more than 5% as per the Nielsen Survey Methods

Alabama—Huntsville

WHNT-TV Ch. 19

Network Service: CBS.

Licensee: New York Times Management Services, 2202 N. Westshore Blvd., Suite 370, Tampa, FL 33607.

Studio: 200 Holmes Ave., Huntsville, AL 35801.

Mailing Address: Box 19, Huntsville, AL 35804.

Phone: 256-533-1919. **Fax:** 256-533-4503.

Web Site: <http://www.whnt19.com>

Technical Facilities: Channel No. 19 (500-506 MHz). Authorized power: 1279-kw max. & 1002-kw horizontal visual, 254-kw max. & 199-kw horizontal aural. Antenna: 1750-ft. above av. terrain, 944-ft. above ground, 2549-ft. above sea level.

Latitude 34° 44' 19"
Longitude 86° 31' 56"

Holds CP for change to 1290-kw max. visual, 1742-ft. above av. terrain, 909-ft. above ground, 2513-ft. above sea level. BPCT-19990910AAP.

Transmitter: 960 Monte Sano Blvd., Huntsville.

Digital Facilities: Channel No. 59 (740-746 MHz). Power: 200-kw max. visual. Antenna: 1696-ft. above av. terrain, 863-ft. above ground, 2468-ft. above sea level.

Latitude 34° 44' 19"
Longitude 86° 31' 56"

FCC Digital File Number: BMPCDT-20000210AAZ. Granted: January 29, 2001.

Note: Latitude and longitude coordinates shown are based on the North American Datum of 1927 (NAD 27) as currently required by the Mass Media Bureau of the FCC.

Satellite Earth Stations: Scientific-Atlanta, 4.7-meter; 2 Scientific-Atlanta, 7-meter; Scientific-Atlanta receivers.

News Services: AP, NYT.

Ownership: The New York Times Co. (Group Owner).

Began Operation: November 28, 1963. Sale to present owner by Charles Grisham & Tom Percer approved by FCC February 27, 1980 (Television Digest, Vol. 19:31).

Represented (sales): Continental Television Sales.

Represented (legal): Koteen & Naftalin LLP.

Personnel:

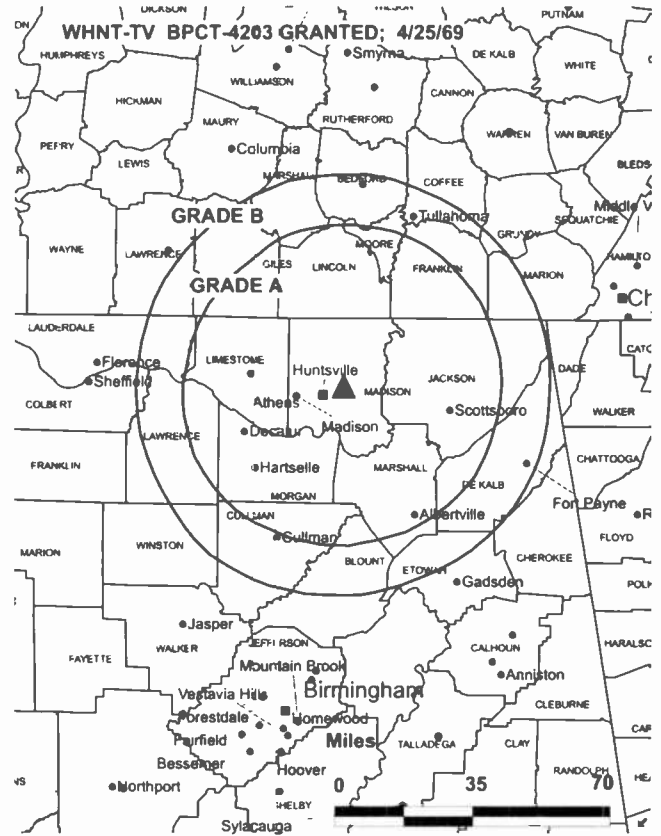
Tharon Honeycutt, President & General Manager.

Bill Ambrose, Vice President & General Sales Manager.

Nonda Sloan, Vice President & Business Manager.

Bob Alverson, Station Operations Director.

Steve King, Chief Engineer.



© 2002 Warren Communications News

Highest 30 Sec. Rate: \$1000.

City of License: Huntsville. **Station DMA:** Huntsville-Decatur-Florence. **Rank:** 83.

Circulation © 2001 Nielsen. Coverage based on Nielsen study.

Grand Total	Cable TV Households	Non-cable TV Households	Total TV Households
Estimated Station Totals*	283,730	184,590	468,320
Average Weekly Circulation (2001)	193,651	84,544	278,196
Average Daily Circulation (2001)			152,791
Station DMA Total	Cable TV Households	Non-cable TV Households	Total TV Households
Estimated Station Totals*	231,360	115,020	346,380
Average Weekly Circulation (2001)	175,021	68,241	243,261
Average Daily Circulation (2001)			136,831
Other DMA Total	Cable TV Households	Non-cable TV Households	Total TV Households
Estimated Station Totals*	52,370	69,570	121,940
Average Weekly Circulation (2001)	18,631	16,304	34,934
Average Daily Circulation (2001)			15,959

*Estimated station totals are sums of the Nielsen TV and Cable TV household estimates for each county in which the station registers viewing of more than 5% as per the Nielsen Survey Methods.

Alabama—Huntsville

WZDX
Ch. 54

Network Service: FOX.

Licensee: Huntsville Television Acquisition Corp., 915 Middle River Dr., Suite 409, Fort Lauderdale, FL 33304.

Studio: 1309 N. Memorial Parkway, Huntsville, AL 35801.

Mailing Address: Box 3889, Huntsville, AL 35810.

Phone: 256-533-5454. **Fax:** 256-533-5315.

Web Site: <http://www.fox54.com/>

Technical Facilities: Channel No. 54 (710-716 MHz). Authorized power: 2240-kw visual, 224-kw aural. Antenna: 1690-ft. above av. terrain, 1000-ft. above ground, 2460-ft. above sea level.

Latitude 34° 38' 11"
Longitude 86° 30' 42"

Holds CP for change to 5000-kw max. visual, 1968-ft. above av. terrain, 1253-ft. above ground, 2720-ft. above sea level; lat. 34° 38' 00", long. 86° 30' 47".
BPC-19991122AAX.

Transmitter: 11000 Shawnee Lane, Green Mountain, S of Huntsville.

Digital Facilities: Channel No. 41 (632-638 MHz). Power: 360-kw max. visual. Antenna: 1883-ft. above av. terrain, 1168-ft. above ground, 2634-ft. above sea level.

Latitude 34° 38' 00"
Longitude 86° 30' 47"

FCC Digital File Number: BPCDT-19991027AAT. Granted: October 31, 2000.

Note: Latitude and longitude coordinates shown are based on the North American Datum of 1927 (NAD 27) as currently required by the Mass Media Bureau of the FCC.

Satellite Earth Stations: 4 in operation, 3-meter; 4-meter; 5-meter; Microdyne receivers.

Ownership: Grant Broadcasting Stations (Group Owner).

Began Operation: April 4, 1985. Sale to present owner by Community Service Broadcasting, Debtor-in-Possession, approved by FCC January 4, 1990.

Represented (sales): Petry Television Inc.

Represented (legal): Wilkinson, Barker, Knauer & Quinn LLP.

Personnel:

Milton Grant, President & General Manager.

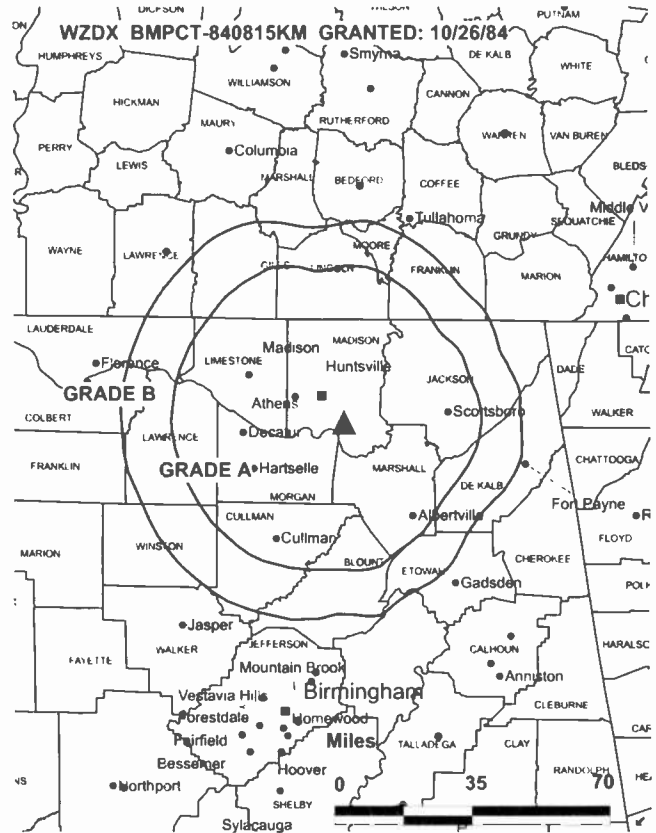
Rolf Grover, Vice President & General Sales Manager.

Cindy Butler, Regional Sales Manager.

Linda Jones, Program Manager.

Wallace Tidwell, Chief Engineer.

Gloria Johnson, Business Manager.



© 2002 Warren Communications News

Wes Emanuel, Production Manager.

Patrick O'Connor, Traffic Manager.

Highest 30 Sec. Rate: \$800.

City of License: Huntsville. **Station DMA:** Huntsville-Decatur-Florence. **Rank:** 83.

Circulation © 2001 Nielsen. Coverage based on Nielsen study.

Grand Total	Cable TV Households	Non-cable TV Households	Total TV Households
Estimated Station Totals*	258,280	167,680	425,960
Average Weekly Circulation (2001)	129,931	50,338	180,268
Average Daily Circulation (2001)			69,997
Station DMA Total	Cable TV Households	Non-cable TV Households	Total TV Households
Estimated Station Totals*	231,360	115,020	346,380
Average Weekly Circulation (2001)	121,910	43,615	165,525
Average Daily Circulation (2001)			64,643
Other DMA Total	Cable TV Households	Non-cable TV Households	Total TV Households
Estimated Station Totals*	26,920	52,660	79,580
Average Weekly Circulation (2001)	8,021	6,723	14,744
Average Daily Circulation (2001)			5,354

*Estimated station totals are sums of the Nielsen TV and Cable TV household estimates for each county in which the station registers viewing of more than 5% as per the Nielsen Survey Methods.

Alabama—Mobile

WALA-TV Ch. 10

Network Service: FOX.

Licensee: Emmis Television License Corp. of Mobile, 3500 W. Olive Ave., Suite 300, Burbank, CA 91505-4604.

Studio: 210 Government St., Mobile, AL 36602.

Mailing Address: Box 1548, Mobile, AL 36633.

Phone: 334-434-1010. **Fax:** 334-434-1110.

Technical Facilities: Channel No. 10 (192-198 MHz). Authorized power: 316-kw visual, 45.7-kw aural. Antenna: 1246-ft. above av. terrain, 1197-ft. above ground, 1397-ft. above sea level.

Latitude 30° 41' 16.02"
Longitude 87° 47' 53.57"

Transmitter: 16-mi. E of Mobile.

Digital Facilities: Channel No. 9 (186-192 MHz). Power: 18.04-kw visual. Antenna: 1135-ft. above av. terrain, 1047-ft. above ground.

Latitude 30° 41' 17.00"
Longitude 87° 47' 54.00"

FCC Digital File Number: BPCDT-19991028AEO (pending).

Note: Latitude and longitude coordinates shown are based on the North American Datum of 1927 (NAD 27) as currently required by the Mass Media Bureau of the FCC.

News Services: AP, UPI.

Ownership: Emmis Communications Corp. (Group Owner).

Began Operation: January 14, 1953. Sale to present owner by Silver King approved by FCC June 23, 1998 (*Television Digest*, Vol. 38:14). Sale to Silver King approved by FCC August 16, 1996. Sale to SF Broadcasting by Burnham Broadcasting approved by FCC August 17, 1995 (Vol. 34:35, 50; 35:35). Sale to Burnham Broadcasting approved April 26, 1989 (Vol. 29:7, 9). Sale to Knight-Ridder by Gannett Broadcasting Group following purchase of Evening News Assn. approved by FCC January 13, 1986 (Vol. 25:46; 26:3). Previous sale by Roywood Corp. approved by FCC October 31, 1969 (Vol. 9:15, 44). Sale to Roywood by W. O. Pape approved by FCC November 5, 1964 (Vol. 4:32, 48).

Represented (sales): Petry Television Inc.

Represented (legal): Shaw Pittman.

Personnel:

Joseph Cook, President & General Manager.

Scott Wilson, Vice President, Marketing.

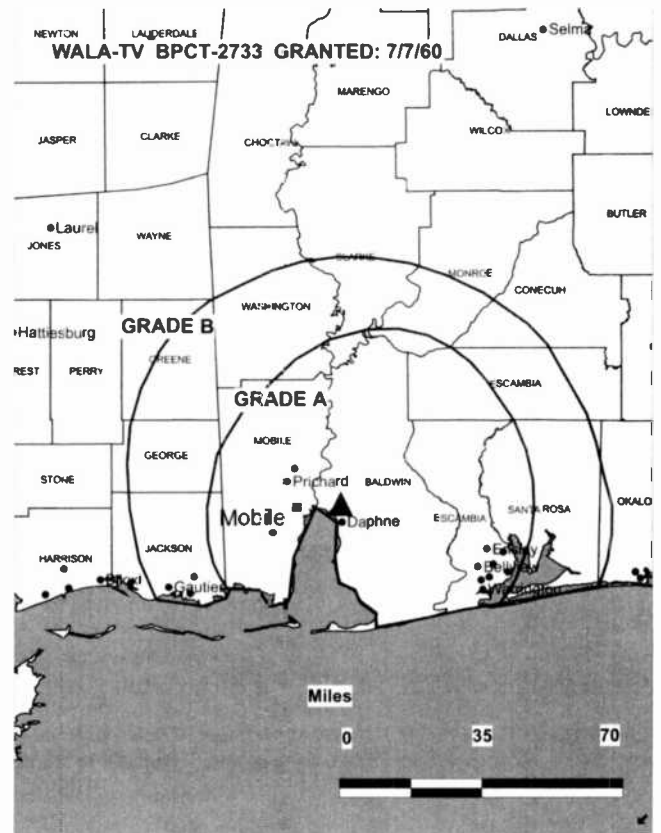
Bob Herron, General Marketing Manager.

Larry Pate, Program Manager.

Chuck Bark, News Director.

Randy Merrow, Assistant News Director.

Barry Cooney, Business Manager.



© 2002 Warren Communications News

Johnny Reece, Chief Engineer & Production Manager.

Rates: On request.

City of License: Mobile. **Station DMA:** Mobile-Pensacola. **Rank:** 63.

Circulation © 2001 Nielsen. Coverage based on Nielsen study.

Grand Total	Cable TV Households	Non-cable TV Households	Total TV Households
Estimated Station Totals*	454,450	139,830	594,280
Average Weekly Circulation (2001)	267,429	71,612	339,041
Average Daily Circulation (2001)			158,441
Station DMA Total	Cable TV Households	Non-cable TV Households	Total TV Households
Estimated Station Totals*	347,980	110,740	458,720
Average Weekly Circulation (2001)	240,541	66,945	307,486
Average Daily Circulation (2001)			148,013
Other DMA Total	Cable TV Households	Non-cable TV Households	Total TV Households
Estimated Station Totals*	106,470	29,090	135,560
Average Weekly Circulation (2001)	26,889	4,667	31,555
Average Daily Circulation (2001)			10,427

*Estimated station totals are sums of the Nielsen TV and Cable TV household estimates for each county in which the station registers viewing of more than 5% as per the Nielsen Survey Methods.

Alabama—Mobile

WKRG-TV Ch. 5

Network Service: CBS.

Licensee: Media General Broadcasting Inc., 333 E. Franklin St., Richmond, VA 23219.

Studios: 555 Broadcast Dr., Mobile, AL 36606; 5401 Corporate Woods, Pensacola, FL 32504.

Mailing Address: Box 160587, Mobile, AL 36616.

Phones: 251-479-5555 (Mobile); 850-484-0655 (Pensacola). **Fax:** 251-473-8130.

E-mail: tv5@wkrg.com

Web Site: http://www.wkrg.com

Technical Facilities: Channel No. 5 (76-82 MHz). Authorized power: 100-kw visual, 20-kw aural. Antenna: 1906-ft. above av. terrain, 1879-ft. above ground, 2049-ft. above sea level.

Latitude	30°	41'	19.60"
Longitude	87°	49'	49.40"

Transmitter: 0.8-mi. N of Hwy. 31, 1.5-mi. NE of intersection with Hwy. 181.

Digital Facilities: Channel No. 27 (548-554 MHz). Power: 1000-kw max. visual. Antenna: 1827-ft. above av. terrain, 1795-ft. above ground, 1965-ft. above sea level.

Latitude	30°	41'	20.00"
Longitude	87°	49'	49.00"

FCC Digital File Number: B MPCDT-20000501AGH. Granted: February 22, 2001.

Note: Latitude and longitude coordinates shown are based on the North American Datum of 1927 (NAD 27) as currently required by the Mass Media Bureau of the FCC.

Multichannel TV Sound: Stereo only.

Satellite Earth Stations: Transmit/receive Ku-band; Scientific-Atlanta, 7-meter C-band; Simulsat, 7-meter C-band.

News Services: AP, CBS Newspath, CNN Newsource.

Ownership: Media General Inc. (Group Owner).

Began Operation: August 29, 1955. Sale to present owner by Spartan Communications Inc. approved by FCC March 22, 2000. Sale to Spartan Communications Inc. by WKRG-TV Inc. approved by FCC March 24, 1998. Sale of 50% to Giddens (WKRG-TV Inc.) by Mobile Register and Press approved by FCC September 28, 1966 (*Television Digest*, Vol. 6:40). Sale to co-equal owners Giddens Television Inc. & Mobile Register & Press, group in which Kenneth R. Giddens had 20% interest, approved by FCC February 20, 1958 (Vol. 13:46; 14:8).

Represented (sales): MMT Sales Inc.

Represented (legal): Dow, Lohnes & Albertson PLLC.

Represented (engineering): Edward F. Lorentz & Associates.

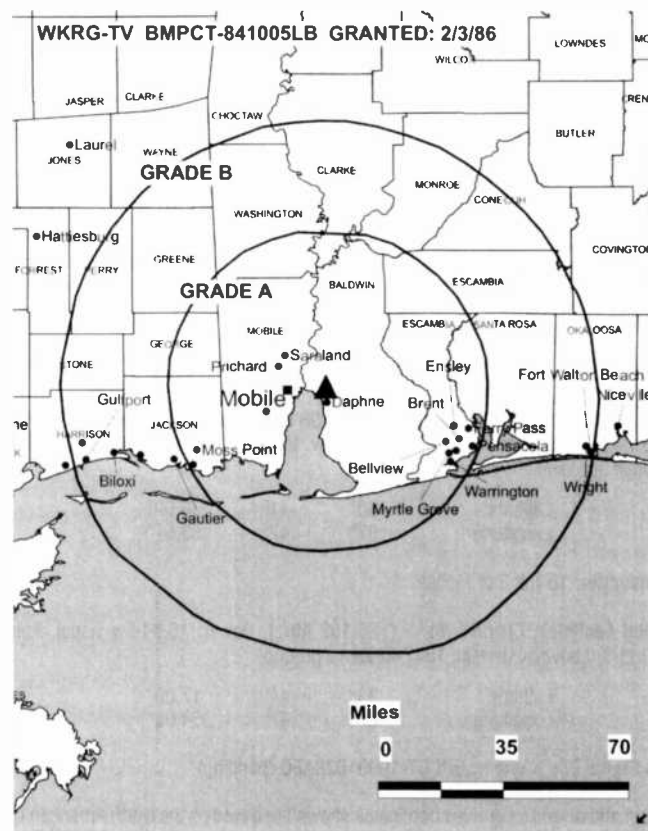
Personnel:

Joe Goleniowski, Vice President & General Manager.

Jeff West, General Sales Manager.

Sue Janssen, Local Sales Manager.

Mark Bunting, National Sales Manager.



© 2002 Warren Communications News

Jim Richardson, Chief Engineer.

Dan Cates, News Director.

Patrice Gunter, Business Manager.

Robin Delaney, Marketing & Creative Services Director.

Rates: On request.

City of License: Mobile. **Station DMA:** Mobile-Pensacola. **Rank:** 63.

Circulation © 2001 Nielsen Coverage based on Nielsen study.

Grand Total	Cable TV Households	Non-cable TV Households	Total TV Households
Estimated Station Totals*	470,060	160,730	630,790
Average Weekly Circulation (2001)	305,148	85,361	390,509
Average Daily Circulation (2001)			201,952
Station DMA Total	Cable TV Households	Non-cable TV Households	Total TV Households
Estimated Station Totals*	347,980	110,740	458,720
Average Weekly Circulation (2001)	255,792	72,968	328,760
Average Daily Circulation (2001)			174,851
Other DMA Total	Cable TV Households	Non-cable TV Households	Total TV Households
Estimated Station Totals*	122,080	49,990	172,070
Average Weekly Circulation (2001)	49,356	12,393	61,748
Average Daily Circulation (2001)			27,101

*Estimated station totals are sums of the Nielsen TV and Cable TV household estimates for each county in which the station registers viewing of more than 5% as per the Nielsen Survey Methods.

Alabama—Mobile

WMPV-TV Ch. 21

Network Service: TBN.

Licensee: Trinity Broadcasting Network Inc., 2442 Michelle Dr., Tustin, CA 92780.

Studio: 754 Saint Michael St., Mobile, AL 36602.

Phone: 334-433-2121. **Fax:** 334-633-2174.

E-mail: wmpv@xc.org

Technical Facilities: Channel No. 21 (512-518 MHz). Authorized power: 4335-kw max. visual, 433.5-kw max. aural. Antenna: 1428-ft. above av. terrain, 1401-ft. above ground, 1534-ft. above sea level.

Latitude 30° 35' 18"
Longitude 87° 33' 16"

Transmitter: Rte. 87, 0.9-mi. S of Rte. 10, Elsamor.

Digital Facilities: Channel No. 20 (506-512 MHz). Power: 500-kw max. visual. Antenna: 1883-ft. above av. terrain, 1923-ft. above ground.

Latitude 30° 37' 47"
Longitude 87° 38' 15"

FCC Digital File Number: BPCDT-19991101AHY (pending).

Note: Latitude and longitude coordinates shown are based on the North American Datum of 1927 (NAD 27) as currently required by the Mass Media Bureau of the FCC.

Satellite Earth Stations: AFC, 5-meter C-band; Microdyne, Scientific-Atlanta, 4.6-meter C-band.

Ownership: Trinity Broadcasting Network Inc. (Group Owner).

Began Operation: December 15, 1985. Sale to Sonlight Broadcasting Systems Inc. by Doyle Brunson approved by FCC July 27, 1989. Sale to All American TV Inc. by Sonlight approved by FCC May 16, 1997. Sale to present owner by All American TV Inc. approved by FCC May 8, 2000.

Represented (legal): Shaw Pittman.

Personnel:

Stuart J. Roth, Chief Executive Officer & General Counsel.

Stephen B. Box, Chief Financial Officer.

Wesley McClure, General Manager.

Rates: On request.

City of License: Mobile. **Station DMA:** Mobile-Pensacola. **Rank:** 63.



© 2002 Warren Communications News

Circulation © 2001 Nielsen. Coverage based on Nielsen study.

Grand Total	Cable TV Households	Non-cable TV Households	Total TV Households
Estimated Station Totals*	212,180	91,530	303,710
Average Weekly Circulation (2001)	17,272	7,787	25,059
Average Daily Circulation (2001)			7,254
Station DMA Total	Cable TV Households	Non-cable TV Households	Total TV Households
Estimated Station Totals*	210,580	91,530	302,110
Average Weekly Circulation (2001)	17,157	7,787	24,944
Average Daily Circulation (2001)			7,246
Other DMA Total	Cable TV Households	Non-cable TV Households	Total TV Households
Estimated Station Totals*	1,600	0	1,600
Average Weekly Circulation (2001)	115	0	115
Average Daily Circulation (2001)			8

*Estimated station totals are sums of the Nielsen TV and Cable TV household estimates for each county in which the station registers v-viewing of more than 5% as per the Nielsen Survey Methods.

Alabama—Mobile

WPMI Ch. 15

Network Service: NBC.

Licensee: Clear Channel Radio Licenses Inc., 200 Concord Plaza, Suite 600, San Antonio, TX 78265-9512.

Studio: 661 Azalea Rd., Mobile, AL 36609.

Mailing Address: Box 9038, Mobile, AL 36691-0038.

Phone: 334-602-1500. **Fax:** 334-602-1515.

E-mail: manager@wpmi.com

Web Site: http://www.wpmi.com

Technical Facilities: Channel No. 15 (476-482 MHz). Authorized power: 5000-kw max. & 1309-kw horizontal visual, 500-kw max. & 130.9-kw horizontal aural. Antenna: 1706-ft. above av. terrain, 1707-ft. above ground, 1849-ft. above sea level.

Latitude	30°	37'	35"
Longitude	87°	38'	50"

Transmitter: 5.6-mi. E of Loxley.

Digital Facilities: Channel No. 47 (668-674 MHz). Power: 1000-kw max. visual. Antenna: 1831-ft. above av. terrain, 1906-ft. above ground.

Latitude	30°	36'	40"
Longitude	86°	36'	27"

FCC Digital File Number: BMPCDT-20010213ABQ. Granted: June 4, 2001.

Note: Latitude and longitude coordinates shown are based on the North American Datum of 1927 (NAD 27) as currently required by the Mass Media Bureau of the FCC.

Satellite Earth Stations: Comtech, 5-meter C-band; Vertex, 4.5-meter Ku-band; M/A-Com, Pinzone, Scientific-Atlanta, United Satellite Systems receivers.

Ownership: Clear Channel Broadcasting Inc. (Group Owner).

Began Operation: March 12, 1982. Sale to present owner by MERC Communications Corp., et al., approved by FCC December 8, 1988. Previous sale by Roy L. Hess, et al., approved by FCC September 26, 1985 (*Television Digest*, Vol. 25:32).

Represented (sales): Millennium Sales & Marketing.

Personnel:

Sharon Moloney, General Manager.

Chris Kalifeh, General Sales Manager.

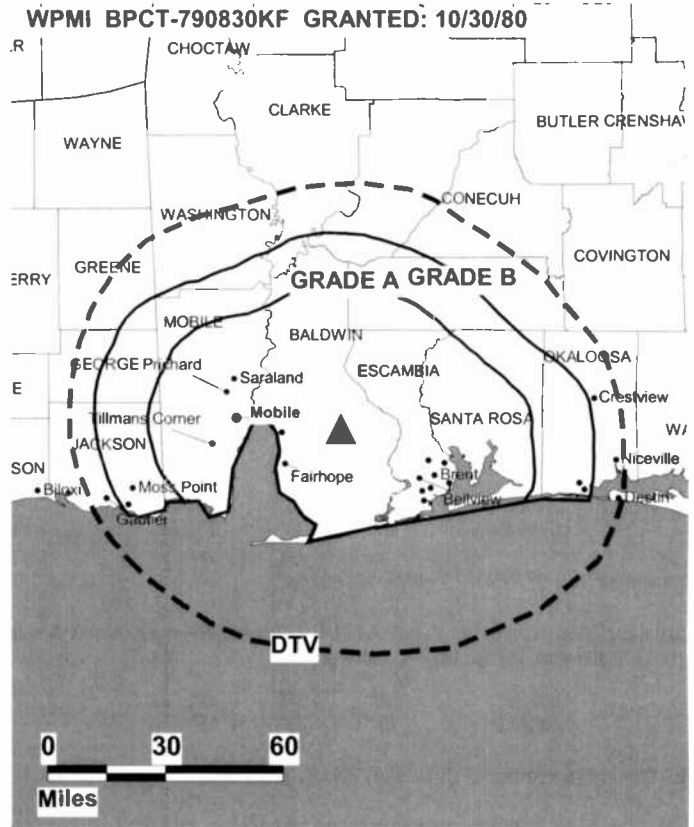
Bob Herron, National Sales Manager.

Denise Hays, Program Director.

Brian Coombs, Chief Engineer.

Joe Raia, News Director.

Jeff Solari, Marketing Director.



© 2002 Warren Communications News

Pam Seals, Business Manager.

Highest 30 Sec. Rate: \$200.

City of License: Mobile. **Station DMA:** Mobile-Pensacola. **Rank:** 63.

Circulation © 2001 Nielsen. Coverage based on Nielsen study.

Grand Total	Cable TV Households	Non-cable TV Households	Total TV Households
Estimated Station Totals*	407,100	127,920	535,020
Average Weekly Circulation (2001)	238,313	60,952	299,265
Average Daily Circulation (2001)			138,708

Station DMA Total	Cable TV Households	Non-cable TV Households	Total TV Households
Estimated Station Totals*	347,980	110,740	458,720
Average Weekly Circulation (2001)	220,049	57,948	277,996
Average Daily Circulation (2001)			130,754

Other DMA Total	Cable TV Households	Non-cable TV Households	Total TV Households
Estimated Station Totals*	59,120	17,180	76,300
Average Weekly Circulation (2001)	18,264	3,005	21,269
Average Daily Circulation (2001)			7,955

*Estimated station totals are sums of the Nielsen TV and Cable TV household estimates for each county in which the station registers viewing of more than 5% as per the Nielsen Survey Methods.

Alabama—Selma-Montgomery

WAKA
Ch. 8

Network Service: CBS.

Licensee: Alabama Telecasters Inc., Box 230667, Montgomery, AL 36123.

Studio: 3020 Eastern Blvd., Montgomery, AL 36116.

Mailing Address: Box 230667, Montgomery, AL 36123.

Phone: 334-271-8888. **Fax:** 334-272-6444.

E-mail: mail@waka.com

Web Site: http://www.waka.com/

Technical Facilities: Channel No. 8 (180-186 MHz). Authorized power: 316-kw visual, 63.5-kw aural. Antenna: Circularly polarized, 1760-ft. above av. terrain, 1757-ft. above ground, 2000-ft. above sea level.

Latitude 32° 08' 58"
Longitude 86° 46' 48"

Transmitter: C.R. 12, 3-mi. W of Gordonsville.

Digital Facilities: Channel No. 55 (716-722 MHz). Power: 1000-kw max. visual. Antenna: 1578-ft. above av. terrain, 1581-ft. above ground, 1818-ft. above sea level.

Latitude 32° 08' 57"
Longitude 86° 46' 43"

FCC Digital File Number: BPCDT-19991013ABG. Granted: December 2, 1999.

Note: Latitude and longitude coordinates shown are based on the North American Datum of 1927 (NAD 27) as currently required by the Mass Media Bureau of the FCC.

Multichannel TV Sound: Stereo and separate audio program.

Satellite Earth Stations: Emcee, 4-meter C-band; RCA, 4-meter Ku-band; Scientific-Atlanta, 4-meter C-band; Scientific-Atlanta, 5-meter C-band; 2 Scientific-Atlanta, 7-meter C-band; Kavouras, M/A-Com, Scientific-Atlanta, Uniden, Vertex receivers.

News Services: AP, CBS Newspath, CNN Newsource.

Ownership: Bahakel Communications Ltd. (Group Owner).

Began Operation: March 17, 1960. Left air July 1968 following fire which destroyed studio, offices & transmitting equipment. Sale to Charles F. Grisham, et al., by William J. Brennan, William E. Bennis, et al., approved by FCC January 1971. Resumed operation November 1, 1973. Sale to present owner by Charles F. Grisham, et al., approved by FCC June 10, 1985.

Represented (sales): Continental Television Sales.

Represented (legal): Brooks, Pierce, McLendon, Humphrey & Leonard.

Personnel:

Cy N. Bahakel, President.

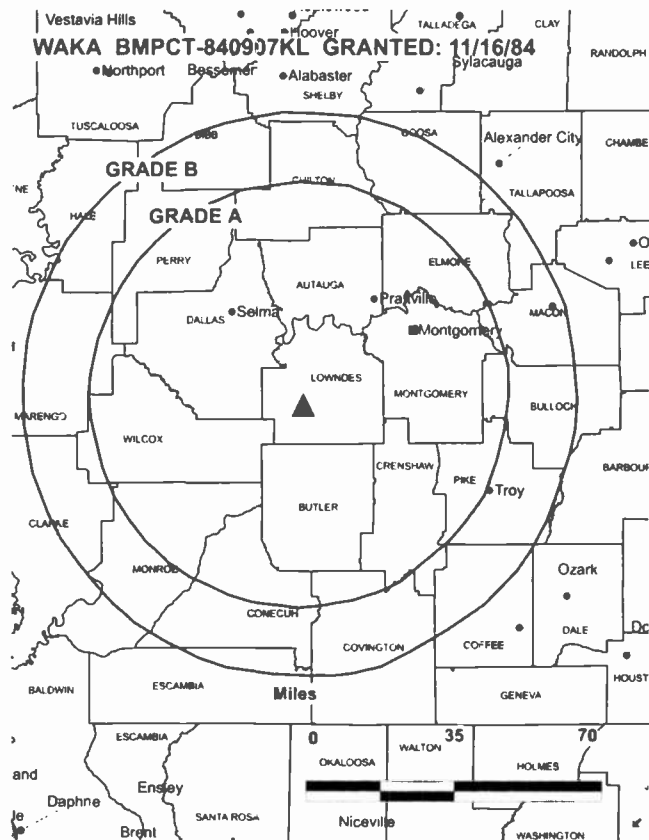
James Caruthers, General Manager.

Mark Smith, Station Manager & Program Director.

Steffanie Patterson, General Sales Manager.

Bob Hansen, Local Sales Manager.

Mark Pierce, News Director.



John Grasham, Promotion Manager.

Thomas Mayberry, Chief Engineer.

Rick Baker, Traffic Director.

Denise Blount, Business Manager.

Highest 30 Sec. Rate: \$850.

City of License: Selma. **Station DMA:** Montgomery. **Rank:** 114.

Circulation © 2001 Nielsen. Coverage based on Nielsen study.

Grand Total	Cable TV Households	Non-cable TV Households	Total TV Households
Estimated Station Totals*	185,190	112,310	297,500
Average Weekly Circulation (2001)	125,004	50,480	175,484
Average Daily Circulation (2001)			95,489

Station DMA Total	Cable TV Households	Non-cable TV Households	Total TV Households
Estimated Station Totals*	155,090	68,130	223,220
Average Weekly Circulation (2001)	116,561	42,538	159,098
Average Daily Circulation (2001)			88,327

Other DMA Total	Cable TV Households	Non-cable TV Households	Total TV Households
Estimated Station Totals*	30,100	44,180	74,280
Average Weekly Circulation (2001)	8,444	7,942	16,386
Average Daily Circulation (2001)			7,162

*Estimated station totals are sums of the Nielsen TV and Cable TV household estimates for each county in which the station registers viewing of more than 5% as per the Nielsen Survey Methods.

Alabama—Montgomery

WCOV-TV Ch. 20

Network Service: FOX.

Licensee: Woods Communications Corp., One WCOV Ave., Montgomery, AL 36111.

Studio: One WCOV Ave., Montgomery, AL 36111.

Phone: 334-409-2020. **Fax:** 334-409-2022.

E-mail: mail@wcov.com

Web Site: http://www.wcov.com

Technical Facilities: Channel No. 20 (506-512 MHz). Authorized power: 617-kw max. & 550-kw horizontal visual, 122-kw max. & 110-kw horizontal aural. Antenna: 740-ft. above av. terrain, 793-ft. above ground, 999-ft. above sea level.

Latitude 32° 20' 06"
Longitude 86° 17' 16"

Holds CP for change to 2667-kw max. visual, 2044-ft. above av. terrain, 1631-ft. above ground, 2162-ft. above sea level; lat. 31° 58' 32", long. 86° 09' 46", transmitter to 1.4-mi. W of Woodley Rd., Grady. BPCT-960726KH.

Transmitter: 1369 Adrian Lane, Montgomery.

Digital Facilities: Channel No. 16 (482-488 MHz). Power: 1000-kw max. visual. Antenna: 1699-ft. above av. terrain, 1631-ft. above ground, 2162-ft. above sea level.

Latitude 31° 58' 28"
Longitude 86° 09' 44"

Transmitter: Grady.

FCC Digital File Number: BPCDT-19991012ACM. Granted: February 1, 2001.

Note: Latitude and longitude coordinates shown are based on the North American Datum of 1927 (NAD 27) as currently required by the Mass Media Bureau of the FCC.

Multichannel TV Sound: Stereo only.

Satellite Earth Stations: 5-meter C-band; 5-meter Ku-band; AFC, 5-meter C-band.

Ownership: Woods Communications Corp. (Group Owner).

Began Operation: April 17, 1953. Sale to present owner by J. D. Gay, et al., approved by FCC September 26, 1985. Previous sale by Oscar P. Covington & associates approved by FCC October 2, 1964 (*Television Digest*, Vol. 4:28, 32, 41).

Represented (sales): Millennium Sales & Marketing.

Represented (legal): Kenkel & Associates.

Personnel:

Dennis Christine, General Manager.

Bob Robinson, Local Sales Manager.

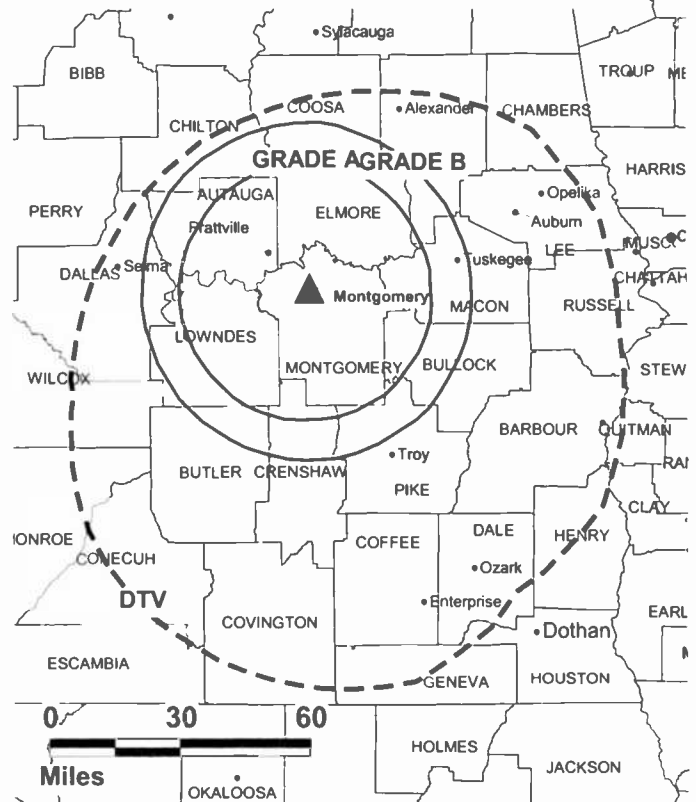
Glenn Rolston, National Sales Manager.

David Woods, Program Director.

Kim Creel, Promotion Director.

Amy Drone, Business Manager.

WCOV-TV BPCT-960726KH GRANTED: 11/5/1999



© 2002 Warren Communications News

Bobby Otwell, Production Manager.

Phil Witt, Chief Engineer.

Highest 30 Sec. Rate: \$800.

City of License: Montgomery. **Station DMA:** Montgomery. **Rank:** 114.

Circulation © 2001 Nielsen. Coverage based on Nielsen study.

Grand Total	Cable TV Households	Non-cable TV Households	Total TV Households
Estimated Station Totals*	151,610	101,750	253,360
Average Weekly Circulation (2001)	76,922	32,326	109,249
Average Daily Circulation (2001)			42,833
Station DMA Total	Cable TV Households	Non-cable TV Households	Total TV Households
Estimated Station Totals*	151,610	63,480	215,090
Average Weekly Circulation (2001)	76,922	26,934	103,856
Average Daily Circulation (2001)			41,915
Other DMA Total	Cable TV Households	Non-cable TV Households	Total TV Households
Estimated Station Totals*	0	38,270	38,270
Average Weekly Circulation (2001)	0	5,393	5,393
Average Daily Circulation (2001)			918

*Estimated station totals are sums of the Nielsen TV and Cable TV household estimates for each county in which the station registers viewing of more than 5% as per the Nielsen Survey Methods.

Alabama—Montgomery

WMCF-TV Ch. 45

Network Service: TBN.

Licensee: Trinity Broadcasting Network Inc., 2442 Michelle Dr., Tustin, CA 92780.

Studio: 300 Mendel Pkwy., Montgomery, AL 36117.

Phone: 334-272-0045. **Fax:** 334-277-6635.

Technical Facilities: Channel No. 45 (656-662 MHz). Authorized power: 700-kw max. visual, 70-kw aural. Antenna: 1030-ft. above av. terrain, 1040-ft. above ground, 1220-ft. above sea level.

Latitude 32° 24' 11"
Longitude 86° 11' 48"

Holds CP for change to 619.4-kw max. visual, 1011-ft. above av. terrain, 1038-ft. above ground, 1218-ft. above sea level. BPC-920923KG.

Transmitter: 1.5-mi. N of intersection of Burbank Dr. & U.S. Rte. 80.

Digital Facilities: Channel No. 46 (662-668 MHz). Power: 500-kw max. visual. Antenna: 1010-ft. above av. terrain, 1037-ft. above ground, 1217-ft. above sea level.

Latitude 32° 24' 13"
Longitude 86° 11' 47"

FCC Digital File Number: BPCDT-19991013ABR. Granted: January 11, 2001.

Note: Latitude and longitude coordinates shown are based on the North American Datum of 1927 (NAD 27) as currently required by the Mass Media Bureau of the FCC.

Satellite Earth Stations: 3 in operation, 3.8-meter C-band; M/A-Com receivers.

Ownership: Trinity Broadcasting Network Inc. (Group Owner).

Began Operation: November 25, 1985. Sale to Sonlight Broadcasting Systems Inc. approved by FCC August 14, 1990. Sale to All American TV Inc. by Sonlight approved by FCC May 16, 1997. Sale to present owner by All American TV Inc. approved by FCC May 8, 2000.

Represented (legal): Shaw Pittman.

Represented (engineering): Peter V. Gureckis & Associates.

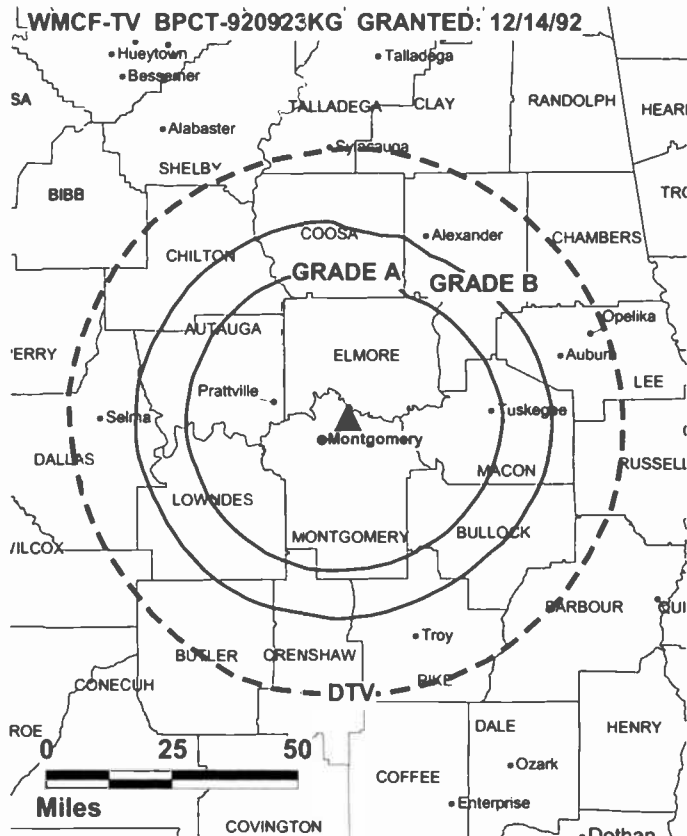
Personnel:

T. J. Malievsky, Chief Executive Officer.

Joann Gustin, Chief Financial Officer.

Aaron Motley, General Manager.

Ed Cole, Chief Engineer.



© 2002 Warren Communications News

Highest 30 Sec. Rate: \$30.

City of License: Montgomery. **Station DMA:** Montgomery. **Rank:** 114.

Circulation © 2001 Nielsen. Coverage based on Nielsen study.

Grand Total	Cable TV Households	Non-cable TV Households	Total TV Households
Estimated Station Totals*	115,320	16,240	131,560
Average Weekly Circulation (2001)	12,166	1,795	13,961
Average Daily Circulation (2001)			4,479

Station DMA Total	Cable TV Households	Non-cable TV Households	Total TV Households
Estimated Station Totals*	115,320	16,240	131,560
Average Weekly Circulation (2001)	12,166	1,795	13,961
Average Daily Circulation (2001)			4,479

*Estimated station totals are sums of the Nielsen TV and Cable TV household estimates for each county in which the station registers viewing of more than 5% as per the Nielsen Survey Methods.

Alabama—Montgomery-Selma

WNCF
Ch. 32

Network Service: ABC.

Licensee: Channel 32 Montgomery LLC, 3251 Harrison Rd., Montgomery, AL 36109.

Studio: 3251 Harrison Rd., Montgomery, AL 36109.

Phone: 334-270-3200. **Fax:** 334-271-2972.

Web Site: <http://www.abc32.com>

Technical Facilities: Channel No. 32 (578-584 MHz). Authorized power: 4750-kw max. visual, 457-kw max. aural. Antenna: 1799-ft. above av. terrain, 1771-ft. above ground, 2049-ft. above sea level.

Latitude 32° 08' 30"
Longitude 86° 44' 43"

Requests CP for change to 1799-kw max. visual, 846-ft. above av. terrain, 745-ft. above ground, 1030-ft. above sea level, lat. 32° 22' 04", long. 86° 15' 42", transmitter to 3251 Harrison Rd. BPCT-990729KH.

Transmitter: 323 Hulett's Rd., Hayneville, AL 36040.

Digital Facilities: Channel No. 51 (692-698 MHz). Power: 58-kw max. visual. Antenna: 807-ft. above av. terrain, 705-ft. above ground, 991-ft. above sea level.

Latitude 32° 22' 04"
Longitude 86° 15' 42"

FCC Digital File Number: BPCDT-19991004ABQ. Granted: May 2, 2001.

Note: Latitude and longitude coordinates shown are based on the North American Datum of 1927 (NAD 27) as currently required by the Mass Media Bureau of the FCC.

Satellite Earth Stations: Andrew, 4.5-meter C-band; Andrew, 7.3-meter C-band; AvanteK receivers.

News Services: AP, CNN Newsource.

Ownership: Broadcast Media Group LLC.

Began Operation: March 24, 1962. Left air February 15, 1963. Resumed operation March 12, 1964. Transfer of control from John Kendrick, et al., of Broadcast Media Group LLC to Duff, Ackerman & Goodrich LP approved by FCC March 30, 2000. Sale to Broadcast Media Group LLC by Media General Inc. approved by FCC April 13, 1999. Park Acquisition Inc., which had bought the station from Soundview Television, sold it to Media General Inc. November 22, 1996 (*Television Digest*, Vol. 36:31). Transfer of control to Soundview Television approved by FCC February 27, 1995. Previous sale to Frey Communications approved by FCC May 10, 1988. Sale to Terrapin Communications Corp. by Bahakel Communications Ltd. approved by FCC June 10, 1985. Sale to Bahakel by receiver Robert J. Thomas for First Alabama Corp. approved by FCC January 31, 1964.

Represented (sales): Petry Television.

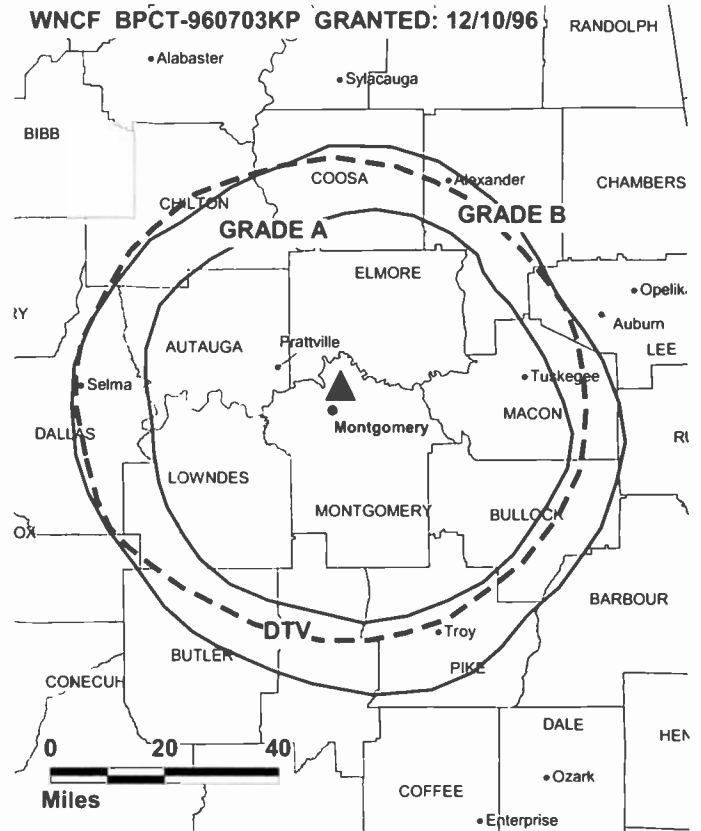
Represented (legal): Wiley Rein & Fielding.

Personnel:

John Rogers, Vice President & General Manager.

George Singleton, Station Manager & News Director.

Terry Barber, General Sales Manager.



© 2002 Warren Communications News

Lois Crenshaw, Program Administrator.

Mike Carroll, Chief Engineer.

Dale Spigner, Business Manager.

Highest 30 Sec. Rate: \$2000.

City of License: Montgomery. **Station DMA:** Montgomery. **Rank:** 114.

Circulation © 2001 Nielsen. Coverage based on Nielsen study.

Grand Total	Cable TV Households	Non-cable TV Households	Total TV Households
Estimated Station Totals*	169,560	93,830	263,390
Average Weekly Circulation (2001)	93,526	28,600	122,126
Average Daily Circulation (2001)			51,454
Station DMA Total	Cable TV Households	Non-cable TV Households	Total TV Households
Estimated Station Totals*	155,090	68,130	223,220
Average Weekly Circulation (2001)	90,857	27,118	117,975
Average Daily Circulation (2001)			50,131
Other DMA Total	Cable TV Households	Non-cable TV Households	Total TV Households
Estimated Station Totals*	14,470	25,700	40,170
Average Weekly Circulation (2001)	2,669	1,483	4,151
Average Daily Circulation (2001)			1,323

* Estimated station totals are sums of the Nielsen TV and Cable TV household estimates for each county in which the station registers viewing of more than 5% as per the Nielsen Survey Methods

Alabama—Montgomery

WSFA
Ch. 12

Network Service: NBC.

Licensee: Cosmos Broadcasting Corp., Box 251200, Montgomery, AL 36125-1200.

Studio: 12 E. Delano Ave., Montgomery, AL 36105.

Mailing Address: Box 251200, Montgomery, AL 36125-1200.

Phone: 334-288-1212. **Fax:** 334-613-8302.

E-mail: wsfa@wsfa.com

Web Site: http://www.wsfa.com

Technical Facilities: Channel No. 12 (204-210 MHz). Authorized power: 316-kw visual, 63.02-kw aural. Antenna: 2000-ft. above av. terrain, 1935-ft. above ground, 2467-ft. above sea level.

Latitude 31° 58' 32"
Longitude 86° 09' 46"

Transmitter: Collier Rd., Grady; 29-mi. SSE of Montgomery.

Digital Facilities: Channel No. 57 (728-734 MHz). Power: 1000-kw max. visual. Antenna: 1919-ft. above av. terrain, 1811-ft. above ground, 2291-ft. above sea level.

Latitude 31° 58' 28"
Longitude 86° 09' 44"

FCC Digital File Number: BPCDT-19991101ACH. Granted: June 7, 2000.

Note: Latitude and longitude coordinates shown are based on the North American Datum of 1927 (NAD 27) as currently required by the Mass Media Bureau of the FCC.

Multichannel TV Sound: Stereo only.

Satellite Earth Stations: Transmit/receive Harris, Ku-band; Scientific-Atlanta, 7-meter; Scientific-Atlanta receivers.

News Services: AP, NBC News Channel.

Ownership: Cosmos Broadcasting Corp. (Group Owner).

Began Operation: December 25, 1954. Sale to present owner by WKY Television System Inc. approved by FCC September 2, 1959 (*Television Digest*, Vol. 15:30, 36). Sale to WKY-TV System by Judge David E. Dunn-H. S. Durden-R. F. Hudson group--latter publisher of *Montgomery Advertiser and Journal*--approved by FCC February 16, 1955 (Vol. 10:38; 11:8).

Represented (sales): Harrington, Righter & Parsons Inc.

Represented (legal): Dow, Lohnes & Albertson PLLC.

Personnel:

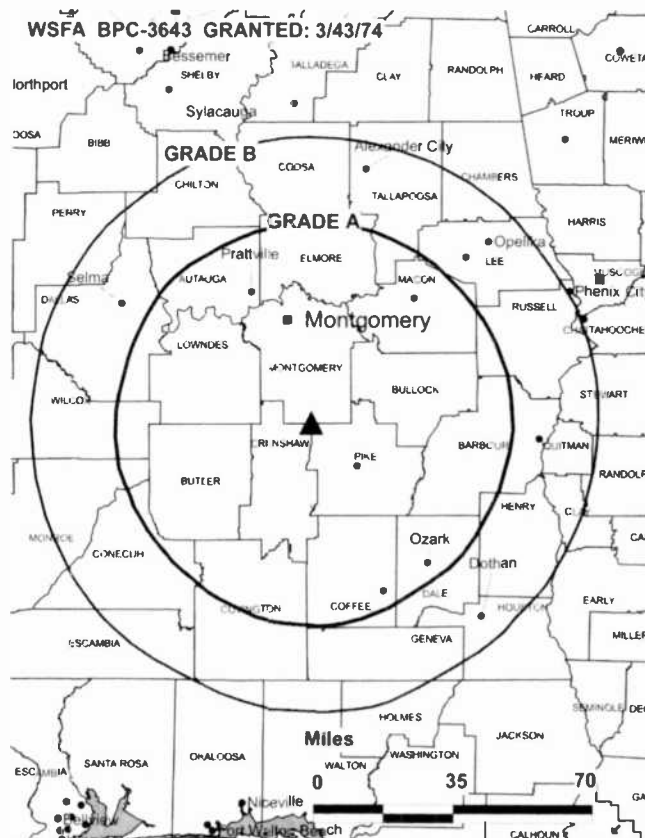
Hoyt Andres, Vice President & General Manager.

Mark Wilder, Operations & Promotion Manager.

James Belton, General Sales Manager.

Lewis Fryer, Local Sales Manager.

Ken Thayer, Chief Engineer.



Michael O'Neil, News Director.

Stephen Watkins, Business Manager.

Roger Thomas, Production Manager.

Rates: On request.

City of License: Montgomery. **Station DMA:** Montgomery. **Rank:** 114.

Circulation © 2001 Nielsen. Coverage based on Nielsen study.

Grand Total	Cable TV Households	Non-cable TV Households	Total TV Households
Estimated Station Totals*	286,380	142,580	428,960
Average Weekly Circulation (2001)	196,864	65,119	261,983
Average Daily Circulation (2001)			152,638
Station DMA Total	Cable TV Households	Non-cable TV Households	Total TV Households
Estimated Station Totals*	155,090	63,480	218,570
Average Weekly Circulation (2001)	125,721	47,103	172,824
Average Daily Circulation (2001)			111,215
Other DMA Total	Cable TV Households	Non-cable TV Households	Total TV Households
Estimated Station Totals*	131,290	79,100	210,390
Average Weekly Circulation (2001)	71,143	18,016	89,158
Average Daily Circulation (2001)			41,422

*Estimated station totals are sums of the Nielsen TV and Cable TV household estimates for each county in which the station registers viewing of more than 5% as per the Nielsen Survey Methods.

Alabama—Opelika-Auburn

WSWS
Ch. 66

Network Service: UPN.

Licensee: Pappas Telecasting Companies, 500 S. Chinowth Rd., Visalia, CA 93277.

Studio: 1800 Pepperell Pkwy., Opelika, AL 36801.

Phone: 334-749-5766. **Fax:** 334-749-5768.

E-mail: wdix@wsws-tv66.com

Web Site: <http://www.wsws-tv66.com>

Technical Facilities: Channel No. 66 (782-788 MHz). Authorized power: 794.3-kw max. & 708-kw horizontal visual, 79.43-kw max. & 70.8-kw horizontal aural. Antenna: 690-ft. above av. terrain, 402-ft. above ground, 1338-ft. above sea level.

Latitude 32° 38' 33"
Longitude 85° 14' 13"

Requests CP for change 5000-kw max. visual, 1453-ft. above av. terrain, 1366-ft. above ground, 1866-ft. above sea level, lat. 32° 19' 25", long. 84° 46' 46", transmitter to Lafayette Rd., 1.2-mi. N of Cusseta. BPCT-960626KH.

Transmitter: 7.5-mi. E of Opelika.

Digital Facilities: Channel No. 31 (572-578 MHz). Power: 126-kw max. visual. Antenna: 1371-ft. above av. terrain, 1286-ft. above ground.

Latitude 32° 19' 25"
Longitude 84° 46' 46"

FCC Digital File Number: BPCDT-19991101AGV (pending).

Note: Latitude and longitude coordinates shown are based on the North American Datum of 1927 (NAD 27) as currently required by the Mass Media Bureau of the FCC.

Ownership: Pappas Telecasting Companies (Group Owner).

Began Operation: May 16, 1982. Sale to present owner by RCH Broadcasting approved by FCC November 27, 1995. Sale to RCH Broadcasting by Christian Television Network approved by FCC August 8, 1995. Sale to Christian Television Network by Richard C. Hilton, et al., approved by FCC July 30, 1984.

Represented (legal): Bryan Cave LLP.

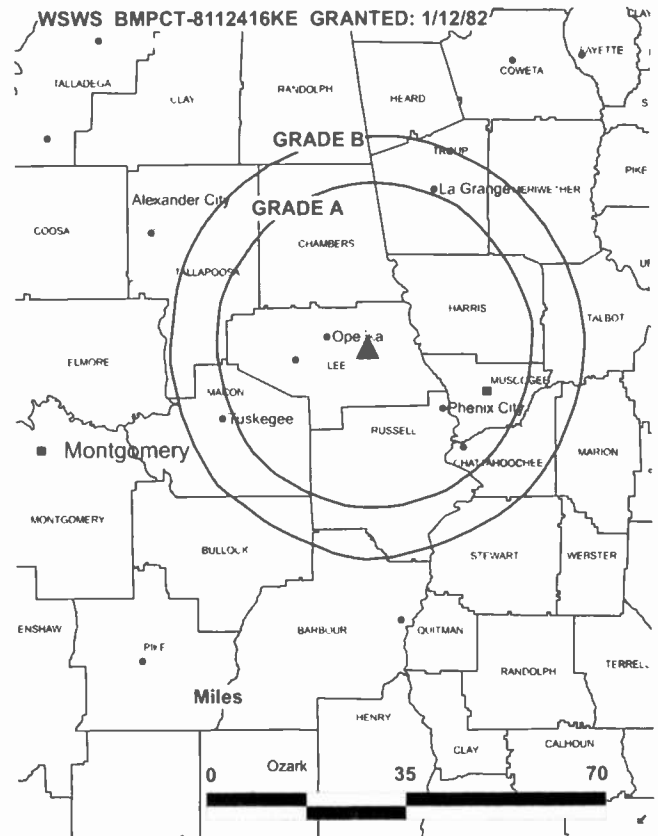
Represented (engineering): Kessler & Gehman Associates Inc.

Personnel:

Walter Dix, General Manager.

Shae Gray, Program Director.

Robert Hill, Production Manager.



© 2002 Warren Communications News

Highest 30 Sec. Rate: \$150.

City of License: Opelika. **Station DMA:** Columbus, GA. **Rank:** 126.

Circulation © 2001 Nielsen. Coverage based on Nielsen study.

Grand Total	Cable		Total
	TV Households	Non-cable TV Households	
Estimated Station Totals*	126,980	33,740	160,720
Average Weekly Circulation (2001)	33,019	5,056	38,075
Average Daily Circulation (2001)			10,326
Station DMA Total	Cable		Total
	TV Households	Non-cable TV Households	
Estimated Station Totals*	126,980	33,740	160,720
Average Weekly Circulation (2001)	33,019	5,056	38,075
Average Daily Circulation (2001)			10,326

*Estimated station totals are sums of the Nielsen TV and Cable TV household estimates for each county in which the station registers viewing of more than 5% as per the Nielsen Survey Methods

Alabama—Ozark

WDFX-TV Ch. 34

Network Service: FOX.

Licensee: Waitt License Co. of Alabama LLC, 13906 Gold Circle, Suite 201, Omaha, NE 68144.

Studio: 2221 Ross Clark Circle, Dothan, AL 36301.

Phone: 334-794-3434. **Fax:** 334-794-0034.

Technical Facilities: Channel No. 34 (590-596 MHz). Authorized power: 1120-kw max. visual. Antenna: 466-ft. above av. terrain, 459-ft. above ground, 719-ft. above sea level.

Latitude 31° 12' 30"
Longitude 86° 36' 51"

Holds CP for change to 1200-kw max. visual, 787-ft. above av. terrain, 761-ft. above ground, 1017-ft. above sea level; lat. 31° 12' 29", long. 85° 36' 51". BPCCT-960726KG.

Transmitter: N side of State Hwy. 103, 0.4-mi. E of Wicksburg.

Digital Facilities: Channel No. 33 (584-590 MHz). Power: 1000-kw max. visual. Antenna: 558-ft. above av. terrain, 564-ft. above ground, 820-ft. above sea level.

Latitude 31° 12' 29"
Longitude 85° 36' 51"

FCC Digital File Number: BPCDT-19991018AAK. Granted: June 11, 2001.

Note: Latitude and longitude coordinates shown are based on the North American Datum of 1927 (NAD 27) as currently required by the Mass Media Bureau of the FCC.

Ownership: Waitt Broadcasting Inc. (Group Owner).

Began Operation: February 22, 1991. Sale to present owner by Woods Communications Corp. approved by FCC May 28, 1999 (*Television Digest*, Vol. 39:1). Sale to Woods Communications Corp. by Judah Broadcasting Systems approved by FCC April 19, 1995.

Represented (sales): Millennium Sales & Marketing.

Represented (legal): Kenkel & Associates.

Represented (engineering): Lohnes & Culver.

Personnel:

Renee Rutledge, General Manager.

Meshell Carroll, General Sales Manager.

Mike Hidalgo, Chief Engineer.

Sherri Davis, Promotion Director.

Rates: On request.



© 2002 Warren Communications News

City of License: Ozark. **Station DMA:** Dothan. **Rank:** 172.

Circulation © 2001 Nielsen. Coverage based on Nielsen study.

Grand Total	Cable TV Households	Non-cable TV Households	Total TV Households
Estimated Station Totals*	66,490	52,260	118,750
Average Weekly Circulation (2001)	31,171	7,431	38,602
Average Daily Circulation (2001)			14,183
Station DMA Total	Cable TV Households	Non-cable TV Households	Total TV Households
Estimated Station Totals*	60,470	28,050	88,520
Average Weekly Circulation (2001)	30,870	5,783	36,653
Average Daily Circulation (2001)			13,587
Other DMA Total	Cable TV Households	Non-cable TV Households	Total TV Households
Estimated Station Totals*	6,020	24,210	30,230
Average Weekly Circulation (2001)	301	1,648	1,949
Average Daily Circulation (2001)			596

*Estimated station totals are sums of the Nielsen TV and Cable TV household estimates for each county in which the station registers viewing of more than 5% as per the Nielsen Survey Methods.

Alabama—Troy

WRJM-TV Ch. 67

Network Service: UPN.

Grantee: Josie Park Broadcasting Inc., 1014 S. Brundidge St., Troy, AL 36081.

Studio: 1014 S. Brundidge St., Troy, AL 36081.

Phone: 334-670-6766. **Fax:** 334-670-6717.

E-mail: wrjm67bj@troycable.net

Web Site: <http://www.wrjm.com>

Technical Facilities: Channel No. 67 (788-794 MHz). Authorized power: 2822-kw max. visual. Antenna: 1066-ft. above av. terrain, 922-ft. above ground, 1490-ft. above sea level.

Latitude	32°	03'	37.00"
Longitude	85°	57'	02.00"

Transmitter: County Rd. 37, 1-mi. S of Old Union Church.

Digital Facilities: Channel No. 48 (674-680 MHz). Power: 50-kw max. visual. Antenna: 1130-ft. above av. terrain, 977-ft. above ground, 1544-ft. above sea level.

Latitude	32°	03'	36.54"
Longitude	85°	57'	01.83"

FCC Digital File Number: BPCDT-19991101AKR. Granted: February 7, 2001.

Note: Latitude and longitude coordinates shown are based on the North American Datum of 1927 (NAD 27) as currently required by the Mass Media Bureau of the FCC.

Ownership: Josie Park Broadcasting Inc.

Began Operation: November 24, 2000.

Represented (legal): Borsari & Kump PC.

Represented (engineering): Lohnes & Culver.

Personnel:

Tim Strickland, General Manager.

Buddy Johnson, General Sales Manager

Sonny Strassburger, Local Sales Manager.

Dan Mizell, Chief Engineer.

Don Hess, Program Director.

Walter Lunsford, Business Manager.

Highest 30 Sec. Rate: \$250.

City of License: Troy. **Station DMA:** Montgomery. **Rank:** 114.

Circulation © 2001 Nielsen. Coverage based on Nielsen study.

Grand Total	Cable TV Households	Non-cable TV Households	Total TV Households
Estimated Station Totals*	10,760	2,380	13,140
Average Weekly Circulation (2001)	726	174	900
Average Daily Circulation (2001)			173
Station DMA Total	Cable TV Households	Non-cable TV Households	Total TV Households
Estimated Station Totals*	10,760	2,380	13,140
Average Weekly Circulation (2001)	726	174	900
Average Daily Circulation (2001)			173

*Estimated station totals are sums of the Nielsen TV and Cable TV household estimates for each county in which the station registers viewing of more than 5% as per the Nielsen Survey Methods.

Alabama—Tuscaloosa

WCFT-TV Ch. 33

Network Service: ABC.

Licensee: Allbritton Communications Co., 800 17th St. NW, Suite 301, Washington, DC 20006.

Studio: 800 Concourse Pkwy., Suite 200, Hoover, AL 35244.

Phone: 205-403-3340. **Fax:** 205-556-4814.

Web Site: <http://www.abc3340.com>

Technical Facilities: Channel No. 33 (584-590 MHz). Authorized power: 4355-kw max. visual. Antenna: 2172-ft. above av. terrain, 1964-ft. above ground, 2604-ft. above sea level.

Latitude 33° 28' 48"
Longitude 87° 25' 50"

Transmitter: 3.9-mi. E of State Rte. 69 & Wint Dunn Rd., 20.5-mi. NNE of Tuscaloosa.

Digital Facilities: Channel No. 34 (590-596 MHz). Power: 685-kw max. visual. Antenna: 2103-ft. above av. terrain, 1903-ft. above ground, 2543-ft. above sea level.

Latitude 33° 28' 48"
Longitude 87° 25' 50"

FCC Digital File Number: BPCDT-19991026ACL. Granted: July 9, 2001.

Note: Latitude and longitude coordinates shown are based on the North American Datum of 1927 (NAD 27) as currently required by the Mass Media Bureau of the FCC.

Satellite Earth Stations: Andrew, C-band; Comtech, Ku-band; Vertex, Ku-band.

SNG Mobile Dish: Harris, Ku-band.

News Service: AP.

Ownership: Allbritton Communications Co. (Group Owner).

Began Operation: October 29, 1965. Transfer of stock to W. S. Smylie Jr., S. A. Rosenbaum, Marvin Reuben, et al., approved by FCC August 23, 1967. Sale to Beam Broadcasting Ltd. approved by FCC July 27, 1983. Sale to Federal Broadcasting approved by FCC February 20, 1991. Sale to present owner approved by FCC February 28, 1996.

Represented (sales): Katz Continental Television.

Represented (legal): Hogan & Hartson LLP.

Personnel:

Phillip Cox, Vice President, Station Operations.

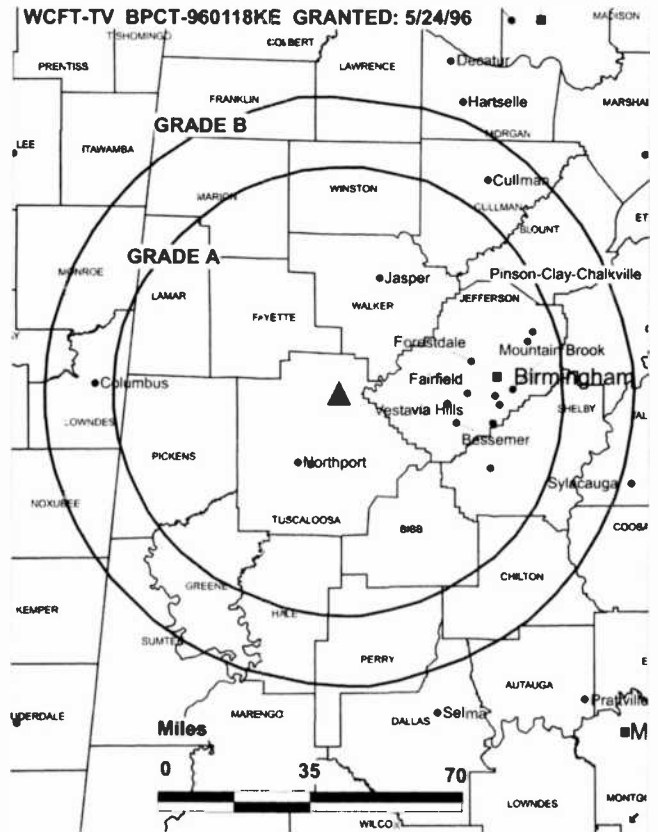
Roy Clem, General Manager.

Gary Watkins, Chief Engineer.

Garry Kelly, News Director.

Vicki Hurn, Program Director.

Shirley Harden, Promotion Director.



© 2002 Warren Communications News

Betty Johnson, Business Manager.

Highest 30 Sec. Rate: \$400.

City of License: Tuscaloosa. Station DMA: Birmingham. Rank: 39.

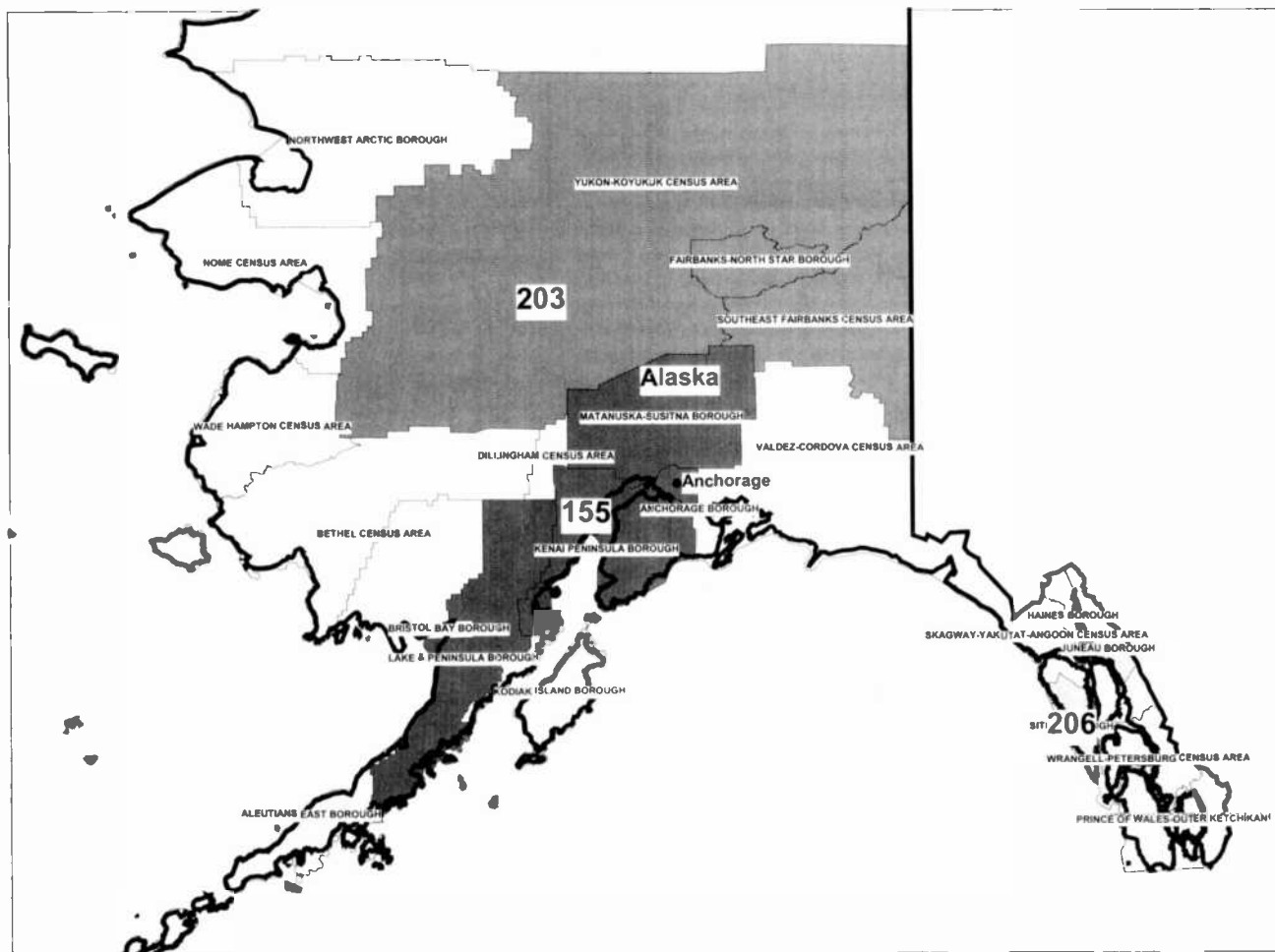
Circulation © 2001 Nielsen. Coverage based on Nielsen study.

Grand Total	Cable TV Households	Non-cable TV Households	Total TV Households
Estimated Station Totals*	399,820	194,260	594,080
Average Weekly Circulation (2001)	218,464	73,243	291,707
Average Daily Circulation (2001)			143,915

Station DMA Total	Cable TV Households	Non-cable TV Households	Total TV Households
Estimated Station Totals*	371,400	167,660	539,060
Average Weekly Circulation (2001)	202,086	68,500	270,585
Average Daily Circulation (2001)			135,233

Other DMA Total	Cable TV Households	Non-cable TV Households	Total TV Households
Estimated Station Totals*	28,420	26,600	55,020
Average Weekly Circulation (2001)	16,378	4,743	21,121
Average Daily Circulation (2001)			8,682

*Estimated station totals are sums of the Nielsen TV and Cable TV household estimates for each county in which the station registers viewing of more than 5% as per the Nielsen Survey Methods.



© 2002 Warren Communications News

MARKET

NIELSEN DMA TV HOUSEHOLDS

RANK

MARKET AREA COMMERCIAL STATIONS

Anchorage, AK	131,920	155
Fairbanks, AK	30,230	203
Juneau, AK	23,990	206

KDMD (33), KIMO (13), KTBY (4), KTUU-TV (2), KTVA (11), KYES (5)
 KATN (2), KFXF (7), KJNP-TV (4), KTVF (11)
 KJUD (8)



They're setting the rules for the Internet.
We're watching.

Washington Internet Daily covers and uncovers the Internet regulation process as it's happening, wherever it happens - on Capitol Hill, at the Justice Department or in the courts at the SEC, the Federal Communications Commission or the Federal Trade Commission.

Everywhere Every day **Washington Internet Daily**

For more information or a FREE 2 month trial subscription, contact our sales department at 1-800-777-4474 or info@warrennews.com

**Get It First
Get It Right**

www.warren-news.com

Alaska Analog Station Totals as of December 1, 2001

	VHF	UHF	TOTAL
Commercial Television	12	1	13
Educational Television	4	0	4
	16	1	17

Alaska—Anchorage

KDMD Ch. 33

Network Service: HSN.

Licensee: Green TV Corp., Box 255, Evergreen, CO 80439.

Studio: 1310 E. 66th Ave., Anchorage, AK 99518-1915.

Phone: 907-562-5363. **Fax:** 907-344-7817.

E-mail: kdmd@customcpu.com

Web Site: <http://www.atcontactcom.com>

Technical Facilities: Channel No. 33 (584-590 MHz). Authorized power: 56.42-kw max. visual. Antenna: 322-ft. above av. terrain, 59-ft. above ground, 1155-ft. above sea level.

Latitude	61°	09'	53"
Longitude	149°	41'	05"

Transmitter: NE 1/2 of section 6, Twp. 12 N, range 2 W, Anchorage.

Digital Facilities: Channel No. 32 (578-584 MHz). Power: 50-kw max. visual. Antenna: 128-ft. above av. terrain, 262-ft. above ground.

Latitude	61°	11'	33"
Longitude	149°	54'	01"

FCC Digital File Number: BPCDT-19991029AHM. Granted: April 9, 2001.

Note: Latitude and longitude coordinates shown are based on the North American Datum of 1927 (NAD 27) as currently required by the Mass Media Bureau of the FCC.

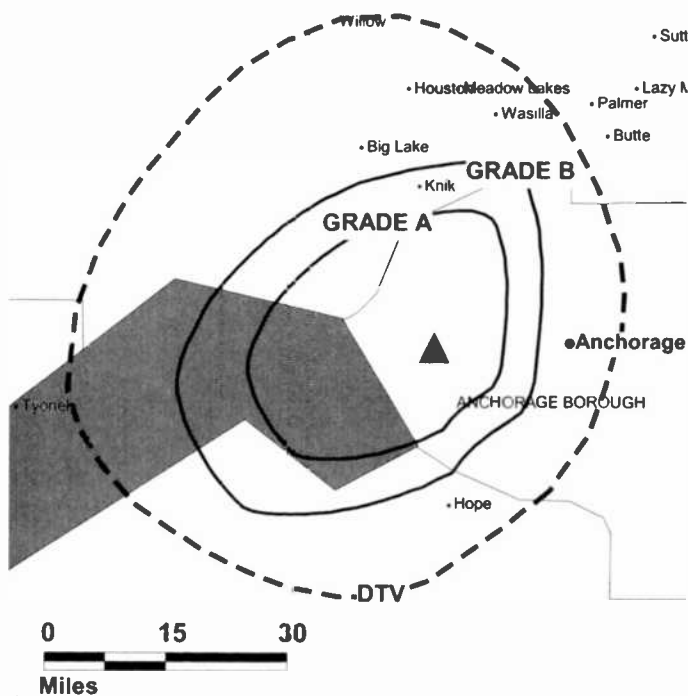
Satellite Earth Stations: Beta, 2.5-meter C-band; Paraclipse, 3-meter C-band; Echostar receivers.

Ownership: Green TV Corp. (Group Owner).

Began Operation: October 1, 1989.

Represented (legal): Cole, Raywid & Braverman LLP.

KDMD BPCT-20000321AAN GRANTED: 6/12/00



© 2002 Warren Communications News

Personnel:

Cheri Howland, General Manager.

David Filley, Chief Engineer.

Highest 30 Sec. Rate: \$10.

City of License: Anchorage. **Station DMA:** Anchorage. **Rank:** 155.

Nielsen Data: Not available.

Alaska—Anchorage

KIMO

Ch. 13

(Operates satellite KATN, Fairbanks, AK)

Network Service: ABC.

Licensee: Smith Television License Holdings Inc., 720 2nd Ave. S, St. Petersburg, FL 33701.

Studio: 2700 E. Tudor Rd., Anchorage, AK 99507.

Phone: 907-561-1313. **Fax:** 907-561-1377.

E-mail: newslink@anc.ak.net

Web Site: <http://www.aksuperstation.com>

Technical Facilities: Channel No. 13 (210-216 MHz). Authorized power: 316-kw visual. Antenna: 781-ft. above av. terrain, 774-ft. above ground, 889-ft. above sea level.

Latitude 61° 25' 22"
Longitude 149° 52' 20"

Transmitter: Mile 2.2, Point Mackenzie Rd., Matanuska-Susitna.

Digital Facilities: Channel No. 30 (566-572 MHz). Power: 108-kw max. visual. Antenna: 509-ft. above av. terrain, 492-ft. above ground.

Latitude 61° 25' 22"
Longitude 149° 52' 20"

FCC Digital File Number: BPCDT-19991029ABP (pending).

Note: Latitude and longitude coordinates shown are based on the North American Datum of 1927 (NAD 27) as currently required by the Mass Media Bureau of the FCC.

News Services: ABC NewsOne, AP, CNN Newsource.

Ownership: Smith Television of New York Inc. (Group Owner).

Began Operation: October 31, 1967. Transfer of 80% of Sourdough Broadcasters Inc. from Harpel estate to Alaska-Hawaii Radio approved by FCC December 3, 1969, but sale was not consummated. Left air May 21, 1970. Resumed operation September 6, 1970. Sale to Alaska 13 Corp. approved by FCC May 28, 1971. Involuntary transfer of control to Cookerly Communications, Trustee approved by FCC March 22, 1993. Sale to Desert Communications V Inc. approved by FCC March 27, 1995, but not consummated. Sale to present owner approved by FCC October 30, 1995.

Represented (sales): Continental Television Sales.

Represented (legal): Kaye, Scholer, Fierman, Hays & Handler LLP.

Personnel:

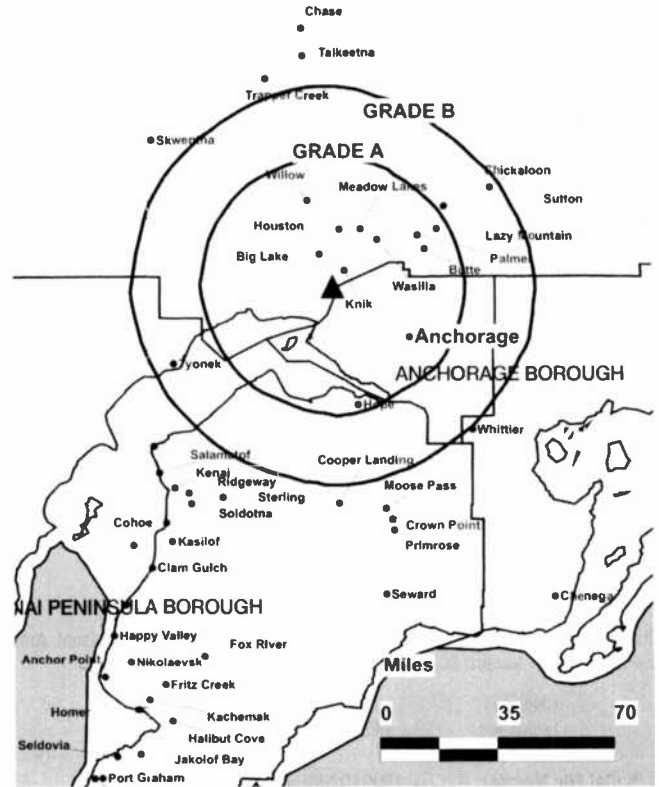
Sean M. Bradley, General Manager.

David Geesin, Station Manager.

Ty Hardt, News Director.

Terri Bradley, Programming Director.

KIMO BPCT-950714KF GRANTED: 2/27/96



© 2002 Warren Communications News

Linda Morris, Business Manager.

George Heacock, Chief Engineer.

Highest 30 Sec. Rate: \$600.

City of License: Anchorage. **Station DMA:** Anchorage. **Rank:** 155.

Circulation © 2001 Nielsen. Coverage based on Nielsen study.

Grand Total	Cable TV Households	Non-cable TV Households	Total TV Households
Estimated Station Totals*	81,660	49,140	130,800
Average Weekly Circulation (2001)	52,878	27,404	80,282
Average Daily Circulation (2001)			33,207
Station DMA Total	Cable TV Households	Non-cable TV Households	Total TV Households
Estimated Station Totals*	81,660	49,140	130,800
Average Weekly Circulation (2001)	52,878	27,404	80,282
Average Daily Circulation (2001)			33,207

*Estimated station totals are sums of the Nielsen TV and Cable TV household estimates for each county in which the station registers viewing of more than 5% as per the Nielsen Survey Methods.

Alaska—Anchorage

KTBY Ch. 4

Network Service: FOX.

Licensee: GOCOM of Anchorage License Sub LLC, 7621 Little Ave., Suite 506, Charlotte, NC 28226.

Studio: 440 E. Benson Blvd., Anchorage, AK 99503.

Phone: 907-274-0404. **Fax:** 907-264-5180.

Web Site: <http://www.fox4ktby.com>

Technical Facilities: Channel No. 4 (66-72 MHz). Authorized power: 42.5-kw visual, 8.5-kw aural. Antenna: Circularly polarized, 180-ft. above av. terrain, 263-ft. above ground, 359-ft. above sea level.

Latitude 61° 13' 11"
Longitude 149° 53' 24"

Transmitter: 300 W. 3rd Ave., Anchorage.

Digital Facilities: Channel No. 20 (506-512 MHz). Power: 1000-kw max. visual. Antenna: 177-ft. above av. terrain, 26-ft. above ground.

Latitude 61° 13' 11"
Longitude 149° 53' 24"

FCC Digital File Number: BPCDT-19991101AJH. Granted: July 13, 2001.

Note: Latitude and longitude coordinates shown are based on the North American Datum of 1927 (NAD 27) as currently required by the Mass Media Bureau of the FCC.

Satellite Earth Stations: M/A-Com, 3-meter C-band; Superior, 6-meter C-band; Agile Omni receivers.

Ownership: GOCOM Holdings LLC (Group Owner).

Began Operation: December 2, 1983. Sale to TAK Communications by Totem Broadcasting Corp. approved by FCC July 11, 1984. Sale to KTBY Inc. by TAK Communications approved by FCC February 5, 1985. Sale to Grapevine Communications Inc. by KTBY Inc. approved by FCC November 21, 1996. Merger with GOCOM Communications LLC approved by FCC November 1, 1999.

Represented (sales): Millennium Sales & Marketing; Tacher Television.

Represented (legal): Dow, Lohnes & Albertson PLLC.

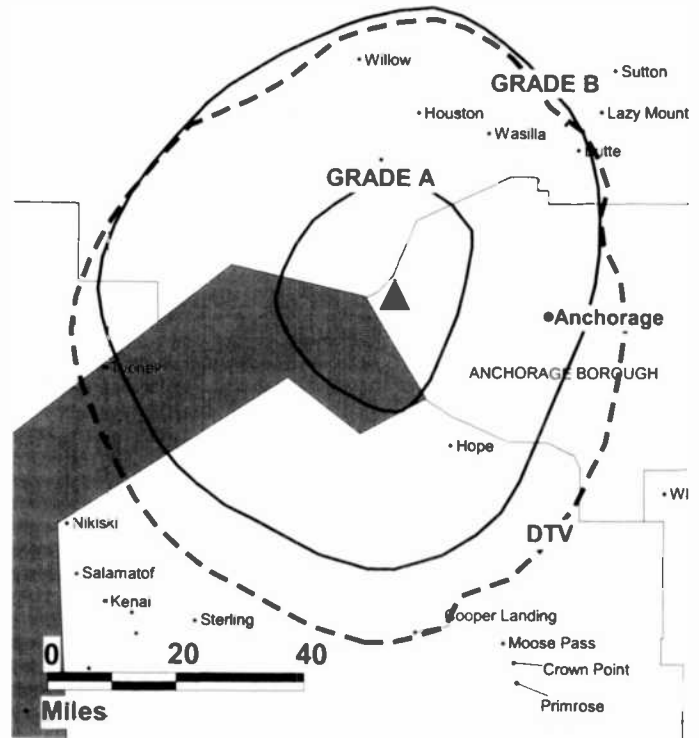
Personnel:

Laurie Austin Taylor, Vice President & General Manager.

Theresa Larson, Program Manager.

B. G. Randlett, Chief Engineer.

KTBY BPCT-860410KH GRANTED: 6/10/86



© 2002 Warren Communications News

Highest 30 Sec. Rate: \$600.

City of License: Anchorage. **Station DMA:** Anchorage. **Rank:** 155.

Circulation © 2001 Nielsen. Coverage based on Nielsen study.

Grand Total	Cable	Non-cable	Total
	TV Households	TV Households	
Estimated Station Totals*	81,660	49,140	130,800
Average Weekly Circulation (2001)	47,938	27,207	75,145
Average Daily Circulation (2001)			26,985

Station DMA Total	Cable	Non-cable	Total
	TV Households	TV Households	
Estimated Station Totals*	81,660	49,140	130,800
Average Weekly Circulation (2001)	47,938	27,207	75,145
Average Daily Circulation (2001)			26,985

*Estimated station totals are sums of the Nielsen TV and Cable TV household estimates for each county in which the station registers viewing of more than 5% as per the Nielsen Survey Methods

Alaska—Anchorage

KTUU-TV Ch. 2

Network Service: NBC.

Licensee: Channel 2 Broadcasting Co., 1802 136th Place NE, Bellevue, WA 98005.

Studio: 701 E. Tudor Rd., Suite 220, Anchorage, AK 99503-7488.

Phone: 907-762-9202. **Fax:** 907-561-0882.

E-mail: ktuu@ktuu.com

Web Site: <http://www.ktuu.com/>

Technical Facilities: Channel No. 2 (54-60 MHz). Authorized power: 100-kw visual, 10-kw aural. Antenna: 720-ft. above av. terrain, 719-ft. above ground, 834-ft. above sea level.

Latitude 61° 25' 22"
Longitude 149° 52' 20"

Transmitter: Mile 3, Point Mackenzie Rd., Matanuska-Susitna Borough.

Digital Facilities: Channel No. 18 (494-500 MHz). Power: 50-kw max. visual. Antenna: 138-ft. above av. terrain, 374-ft. above ground.

Latitude 61° 11' 33"
Longitude 149° 54' 01"

FCC Digital File Number: BPCDT-19991025ADS. Granted: April 9, 2001.

Note: Latitude and longitude coordinates shown are based on the North American Datum of 1927 (NAD 27) as currently required by the Mass Media Bureau of the FCC.

Multichannel TV Sound: Stereo only.

Satellite Earth Stations: Harris, 6.1-meter C-band; Harris, 6.1-meter Ku-band; Harris, 8.1-meter Ku-band; Harris, Standard Communications receivers.

News Services: AP, CNN Newsource, NBC News Channel.

Ownership: Channel 2 Broadcasting Co.

Began Operation: October 16, 1953. Sale to present owner by Alvin O. Bramstedt, et al., approved by FCC March 6, 1981. Sale by Lathrop Co., Richard R. Rollins, et al., approved by FCC March 16, 1960 (*Television Digest*, Vol. 16:8, 12). Previous sale of control by Richard R. Rollins approved by FCC December 29, 1954 (Vol. 10:47; 11:1).

Represented (sales): Blair Television.

Represented (legal): Shaw Pittman.

Personnel:

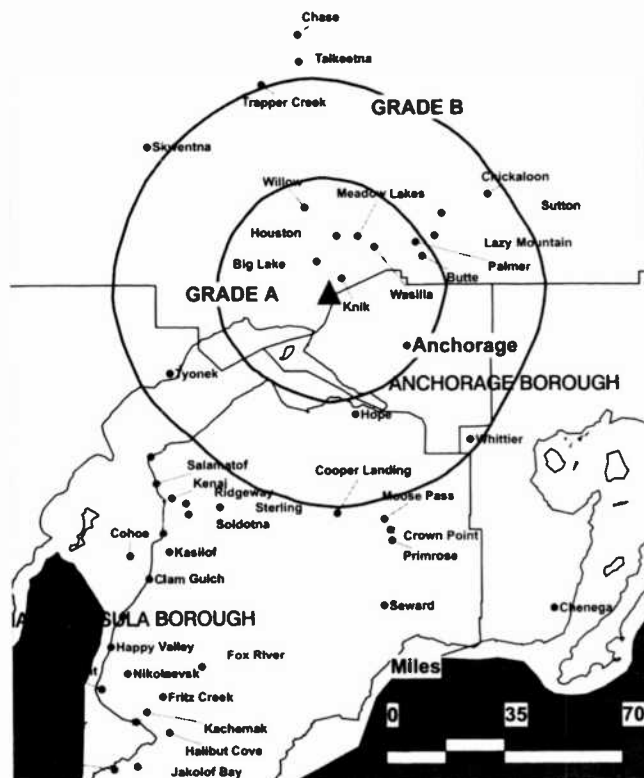
Greg Zaser, President.

Al Bramstedt Jr., General Manager.

Trent McNelly, Operations Manager.

Andrew Macleod, General Sales Manager.

KTUU-TV BPCT-850411KH GRANTED: 5/9/85



© 2002 Warren Communications News

Nancy Johnson, National Sales Manager, Marketing & Program Director.

John Tracy, News Director.

Greg Lytle, Promotion Director.

Leland R. Verschueren, Chief Engineer.

Highest 30 Sec. Rate: \$950.

City of License: Anchorage. **Station DMA:** Anchorage. **Rank:** 155.

Circulation © 2001 Nielsen. Coverage based on Nielsen study.

Grand Total	Cable TV Households	Non-cable TV Households	Total TV Households
Estimated Station Totals*	81,660	49,140	130,800
Average Weekly Circulation (2001)	65,821	36,426	102,247
Average Daily Circulation (2001)			61,576

Station DMA Total	Cable TV Households	Non-cable TV Households	Total TV Households
Estimated Station Totals*	81,660	49,140	130,800
Average Weekly Circulation (2001)	65,821	36,426	102,247
Average Daily Circulation (2001)			61,576

*Estimated station totals are sums of the Nielsen TV and Cable TV household estimates for each county in which the station registers viewing of more than 5% as per the Nielsen Survey Methods.

Alaska—Anchorage

KTVA
Ch. 11

Network Service: CBS.

Licensee: Media News Group Inc., 1560 Broadway, Suite 2075, Denver, CO 80202.

Studio: 1007 W. 32nd Ave., Anchorage, AK 99503.

Phones: 907-273-3192; 907-562-3456. **Fax:** 907-273-3189.

Technical Facilities: Channel No. 11 (198-204 MHz). Authorized power: 50.7-kw visual, 5.07-kw aural. Antenna: 300-ft. above av. terrain, 391-ft. above ground, 487-ft. above sea level.

Latitude 61° 11' 33"
Longitude 149° 54' 01"

Requests CP for change to 165-kw max. visual, 787-ft. above av. terrain, 774-ft. above ground, lat. 61° 25' 22", long. 149° 52' 20". BPCDT-20010426AAO.

Transmitter: 1007 W. 32nd Ave.

Digital Facilities: Channel No. 28 (554-560 MHz). Power: 1000-kw max. visual. Antenna: 128-ft. above av. terrain, 262-ft. above ground, 357-ft. above sea level.

Latitude 61° 11' 33"
Longitude 149° 54' 01"

Transmitter: 1007 W. 32nd Ave.

FCC Digital File Number: BPCDT-980209KF. Granted: March 1, 1999.

Note: Latitude and longitude coordinates shown are based on the North American Datum of 1927 (NAD 27) as currently required by the Mass Media Bureau of the FCC.

Multichannel TV Sound: Stereo only.

Satellite Earth Stations: Transmit/receive Andrew, 5.6-meter Ku-band; Antenna Technology, 7-meter C-band; Harris, 11-meter C-band; Scientific-Atlanta, Standard Communications receivers.

AM Affiliate: KBYR, 10-kw, 700 kHz.

FM Affiliate: KNIK-FM, 50-kw, 105.3 MHz (No. 287), 255-ft.

News Services: AP, CBS Newspath.

Ownership: Media News Group Inc.

Began Operation: December 11, 1953. Sale to present owner by Northern Television Inc. approved by FCC May 11, 2000.

Represented (sales): Adam Young Inc.; Art Moore Inc. (Northwest).

Represented (legal): Wilkinson, Barker, Knauer & Quinn LLP.

Represented (engineering): George M. Frese; Jules Cohen & Associates PC.

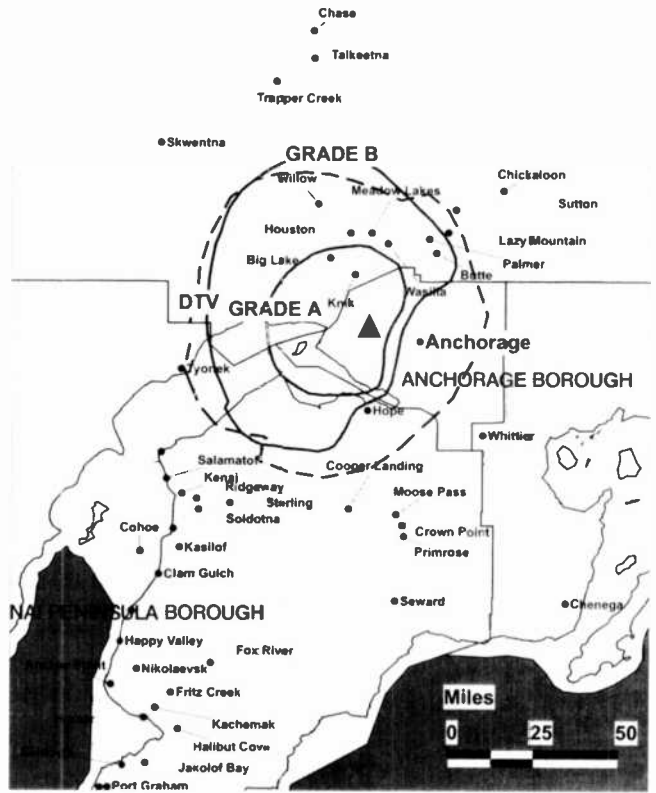
Personnel:

A. G. Hiebert, Chairman.

Julianna Royal Guy, President.

Jerry Bever, General Manager.

KTVA BPCT-3547 GRANTED: 7/20/65



© 2002 Warren Communications News

Larry Hogue, Station Manager.

Michael Lennon, General Sales Manager.

Jennie Smelker, National Sales Manager.

John Dearing, News Director.

Duane Millsap, Chief Engineer.

Steve Gonzalez, Marketing Director.

Highest 30 Sec. Rate: \$650.

City of License: Anchorage. Station DMA: Anchorage. Rank: 155.

Circulation © 2001 Nielsen. Coverage based on Nielsen study

Grand Total	Cable TV Households	Non-cable TV Households	Total TV Households
Estimated Station Totals*	81,660	49,140	130,800
Average Weekly Circulation (2001)	49,006	31,398	80,404
Average Daily Circulation (2001)			33,522
Station DMA Total	Cable TV Households	Non-cable TV Households	Total TV Households
Estimated Station Totals*	81,660	49,140	130,800
Average Weekly Circulation (2001)	49,006	31,398	80,404
Average Daily Circulation (2001)			33,522

*Estimated station totals are sums of the Nielsen TV and Cable TV household estimates for each county in which the station registers viewing of more than 5% as per the Nielsen Survey Methods

Alaska—Anchorage

KYES Ch. 5

Network Service: UPN, WBN.

Licensee: Fireweed Communications Corp., 3700 Woodland Dr., Suite 800, Anchorage, AK 99517.

Studio: 3700 Woodland Dr., Suite 800, Anchorage, AK 99517.

Phone: 907-248-5937. **Fax:** 907-243-0709.

E-mail: upn5@kyes.com

Web Site: http://www.kyes.com

Technical Facilities: Channel No. 5 (76-82 MHz). Authorized power: 100-kw visual, 5-kw aural. Antenna: 820-ft. above av. terrain, 59-ft. above ground, 1800-ft. above sea level.

Latitude 61° 20' 10"
Longitude 149° 30' 47"

Holds CP for change to 909-ft. above av. terrain, 120-ft. above ground, 2016-ft. above sea level; lat. 61° 20' 09", long. 149° 30' 56". BPCT-20000907AAD.

Transmitter: 1.6-mi. WNW of Eagle River off Skyline Dr.

Digital Facilities: Channel No. 22 (518-524 MHz). Power: 10-kw max. visual. Antenna: 1020-ft. above av. terrain, 166-ft. above ground.

Latitude 61° 20' 10"
Longitude 149° 30' 47"

FCC Digital File Number: BPCDT-19991021ABZ (pending).

Note: Latitude and longitude coordinates shown are based on the North American Datum of 1927 (NAD 27) as currently required by the Mass Media Bureau of the FCC.

Multichannel TV Sound: Stereo and separate audio program.

Satellite Earth Station: 4.5-meter C-band; Chapparral, Microdyne receivers.

News Service: CNN Newsource.

Ownership: Fireweed Communications Corp.

Began Operation: January 21, 1990.

Represented (legal): Michael Couzens.

Personnel:

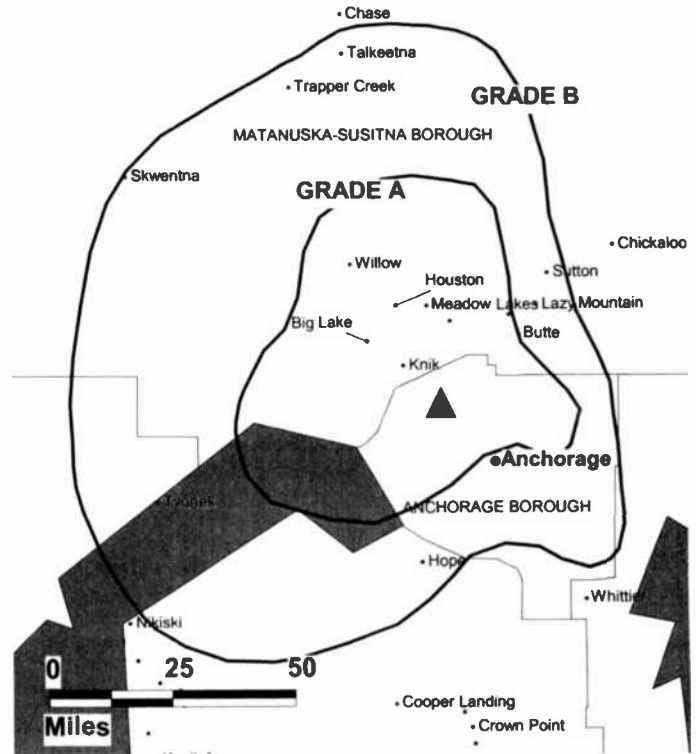
Carol Schatz, General Manager.

Dallas Miller, Operations Manager.

Jeremy Lansman, Chief Engineer.

Tim Boese, Production Manager.

KYES BPCT-20000907AAD GRANTED: 10/5/2000



© 2002 Warren Communications News

Stephanie Welty, Traffic Manager.

Sandra Edmondson, Office Manager.

Highest 30 Sec. Rate: \$600.

City of License: Anchorage. **Station DMA:** Anchorage. **Rank:** 155.

Circulation © 2001 Nielsen. Coverage based on Nielsen study.

Grand Total	Cable TV Households	Non-cable TV Households	Total TV Households
Estimated Station Totals*	81,660	49,140	130,800
Average Weekly Circulation (2001)	36,785	23,540	60,325
Average Daily Circulation (2001)			24,065
Station DMA Total	Cable TV Households	Non-cable TV Households	Total TV Households
Estimated Station Totals*	81,660	49,140	130,800
Average Weekly Circulation (2001)	36,785	23,540	60,325
Average Daily Circulation (2001)			24,065

*Estimated station totals are sums of the Nielsen TV and Cable TV household estimates for each county in which the station registers viewing of more than 5% as per the Nielsen Survey Methods.

Alaska—Fairbanks

KATN Ch. 2 (Satellite of KIMO, Anchorage, AK)

Network Service: ABC.

Licensee: Smith Television License Holdings Inc., 720 2nd Ave. S, St. Petersburg, FL 33701.

Studio: 516 2nd Ave., Suite 400, Fairbanks, AK 99701.

Phone: 907-452-2125. **Fax:** 907-456-8225.

E-mail: gredden@fbx.aksuperstation.com

Web Site: <http://www.aksuperstation.com>

Technical Facilities: Channel No. 2 (54-60 MHz). Authorized power: 28.2-kw visual, 5.5-kw aural. Antenna: 45-ft. above av. terrain, 200-ft. above ground, 640-ft. above sea level.

Latitude 64° 50' 42"
Longitude 147° 42' 42"

Transmitter: 516 2nd Ave.

Digital Facilities: Channel No. 18 (494-500 MHz). Power: 60.3-kw max. visual. Antenna: Minus 30-ft. above av. terrain, 128-ft. above ground.

Latitude 64° 50' 42"
Longitude 147° 42' 52"

FCC Digital File Number: BPCDT-19991029ABJ (pending).

Note: Latitude and longitude coordinates shown are based on the North American Datum of 1927 (NAD 27) as currently required by the Mass Media Bureau of the FCC.

Satellite Earth Stations: Anixter-Mark, 5-meter; Harris, 9-meter; Harris, Microdyne receivers.

News Service: AP.

Ownership: Smith Television of New York Inc. (Group Owner).

Began Operation: March 1, 1955. Sale to Alaska Broadcasting Network Inc. by Channel 2 Broadcasting approved by FCC June 8, 1984. Involuntary transfer of control to Cookerly Communications, Trustee approved by FCC March 22, 1993. Sale to Desert Communications V Inc. granted but not consummated. Sale to present owner by Alaska Broadcasting Network Inc. approved by FCC October 30, 1995.

Represented (sales): Continental Television Sales.

Personnel:

Gene Redden, General Manager.

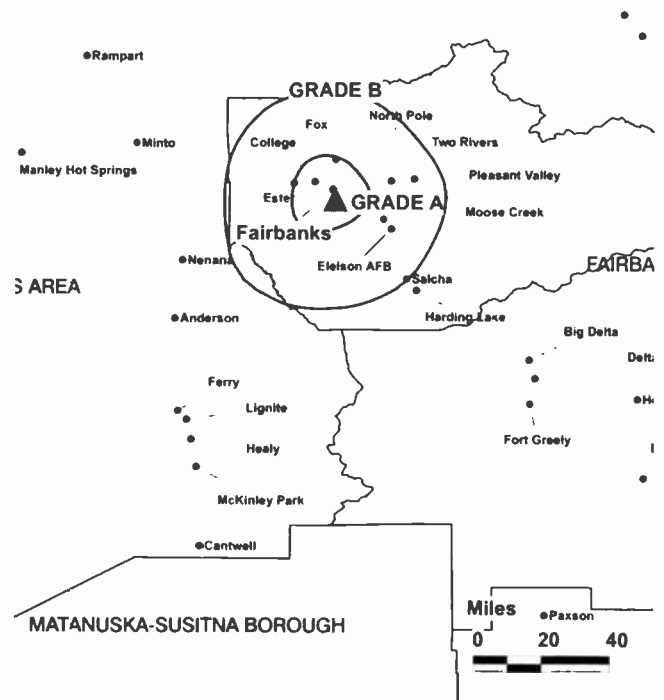
Carter Crawford, Sales Manager.

Sean Bradley, National Sales Manager.

George Heacock, Chief Engineer.

Ty Hardt, News Director.

KATN BPCT-810716KE GRANTED: 10/5/81



© 2002 Warren Communications News

Terri Bradley, Program Director.

Linda Morris, Business Manager.

Jim Filley, Promotion Director & Production Manager.

Highest 30 Sec. Rate: \$350.

City of License: Fairbanks. **Station DMA:** Fairbanks. **Rank:** 203.

Circulation © 2001 Nielsen. Coverage based on Nielsen study.

Grand Total	Cable TV Households	Non-cable TV Households	Total TV Households
Estimated Station Totals*	13,010	17,520	30,530
Average Weekly Circulation (2001)	8,587	10,932	19,519
Average Daily Circulation (2001)			8,396

Station DMA Total	Cable TV Households	Non-cable TV Households	Total TV Households
Estimated Station Totals*	13,010	17,520	30,530
Average Weekly Circulation (2001)	8,587	10,932	19,519
Average Daily Circulation (2001)			8,396

*Estimated station totals are sums of the Nielsen TV and Cable TV household estimates for each county in which the station registers viewing of more than 5% as per the Nielsen Survey Methods.

Alaska—Fairbanks

KFXF
Ch. 7

Network Service: FOX.

Licensee: Tanana Valley Television Co., 3650 Bradock St., Suite 2, Fairbanks, AK 99701.

Studio: 3650 Bradock St., Suite 2, Fairbanks, AK 99701.

Phone: 907-452-3697. **Fax:** 907-456-3428.

Web Site: <http://www.tvtv.com>

Technical Facilities: Channel No. 7 (174-180 MHz). Authorized power: 7.8-kw visual. Antenna: 879-ft. above av. terrain, 299-ft. above ground, 1680-ft. above sea level.

Latitude	64°	55'	20"
Longitude	147°	42'	55"

Holds CP for change to 40-kw max. visual. BPCT-990726LC.

Transmitter: 2-mi. NNW of Farmers Loop & Skyline Dr. intersection.

Digital Facilities: Channel No. 22 (518-524 MHz). Power: 1-kw max. visual. Antenna: 702-ft. above av. terrain, 120-ft. above ground.

Latitude	64°	55'	20"
Longitude	147°	42'	55"

FCC Digital File Number: BPCDT-19991012ABC (pending).

Note: Latitude and longitude coordinates shown are based on the North American Datum of 1927 (NAD 27) as currently required by the Mass Media Bureau of the FCC.

Ownership: Tanana Valley Television Co.

Began Operation: February 27, 1995.

Personnel:

J. P. Hoff, General Manager.

Curtis Thomas, News Director.

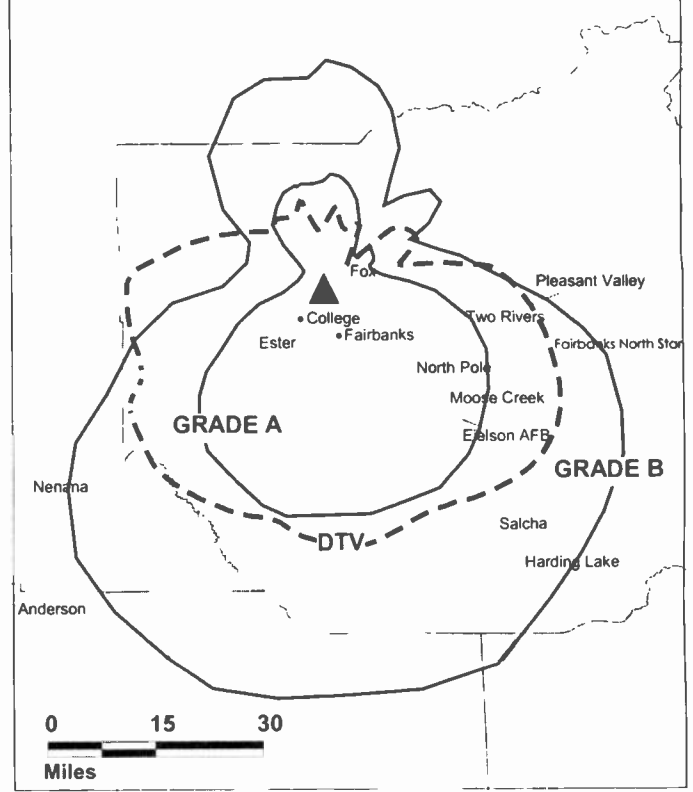
Chris Fry, Program Director.

Jerry Evans, Promotion Director.

Dave Sala, Chief Engineer.

Highest 30 Sec. Rate: \$250.

KFXF BPCT-990726LC GRANTED: 3/3/00



© 2002 Warren Communications News

City of License: Fairbanks. **Station DMA:** Fairbanks. **Rank:** 203.

Circulation © 2001 Nielsen. Coverage based on Nielsen study.

Grand Total	Cable TV Households	Non-cable TV Households	Total TV Households
Estimated Station Totals*	13,010	17,520	30,530
Average Weekly Circulation (2001)	8,756	11,914	20,669
Average Daily Circulation (2001)			9,220
Station DMA Total	Cable TV Households	Non-cable TV Households	Total TV Households
Estimated Station Totals*	13,010	17,520	30,530
Average Weekly Circulation (2001)	8,756	11,914	20,669
Average Daily Circulation (2001)			9,220

*Estimated station totals are sums of the Nielsen TV and Cable TV household estimates for each county in which the station registers viewing of more than 5% as per the Nielsen Survey Methods.

Alaska—Fairbanks

KTVF Ch. 11

Network Service: NBC.

Licensee: AK Media Group Inc., 1333 New Hampshire Ave. NW, Suite 1000, Washington, DC 20036.

Studio: 3528 International Way, Fairbanks, AK 99701.

Phones: 907-458-1800; 907-458-1830. **Fax:** 907-458-1831.

E-mail: theones@ktvf.com

Web Site: http://www.newscenter11.com

Technical Facilities: Channel No. 11 (198-204 MHz). Authorized power: 50-kw visual, 5.5-kw aural. Antenna: Minus 49-ft. above av. terrain, 151-ft. above ground, 587-ft. above sea level.

Latitude 64° 50' 35.70"
Longitude 147° 42' 47.60"

Transmitter: 3rd & Lacey Sts., Fairbanks.

Digital Facilities: Channel No. 26 (542-548 MHz). Power: 34.4-kw max. visual. Antenna: Minus 36-ft. above av. terrain, 125-ft. above ground, 561-ft. above sea level.

Latitude 64° 50' 36"
Longitude 147° 42' 48"

Transmitter: Northward Bldg., 3rd & Lacey Sts., Fairbanks.

FCC Digital File Number: BPCDT-980209KE. Granted: May 27, 1998.

Note: Latitude and longitude coordinates shown are based on the North American Datum of 1927 (NAD 27) as currently required by the Mass Media Bureau of the FCC.

Satellite Earth Stations: Harris, 5-meter C-band; Harris, 6.1-meter C-band; Harris, 11-meter C-band; Harris, Microdyne receivers.

News Service: AP.

Ownership: The Ackerley Group (Group Owner).

Began Operation: February 3, 1955. Left air August 14, 1967 due to flood. Resumed operation December 9, 1967. Sale to present owner from Northern Television Inc. approved by FCC June 23, 1999 (*Television Digest*, Vol. 38:33).

Represented (sales): Adam Young Inc.; Art Moore Inc.

Represented (legal): Rubin, Winston, Diercks, Harris & Cooke LLP.

Personnel:

Robert Gottstein, Chairman.

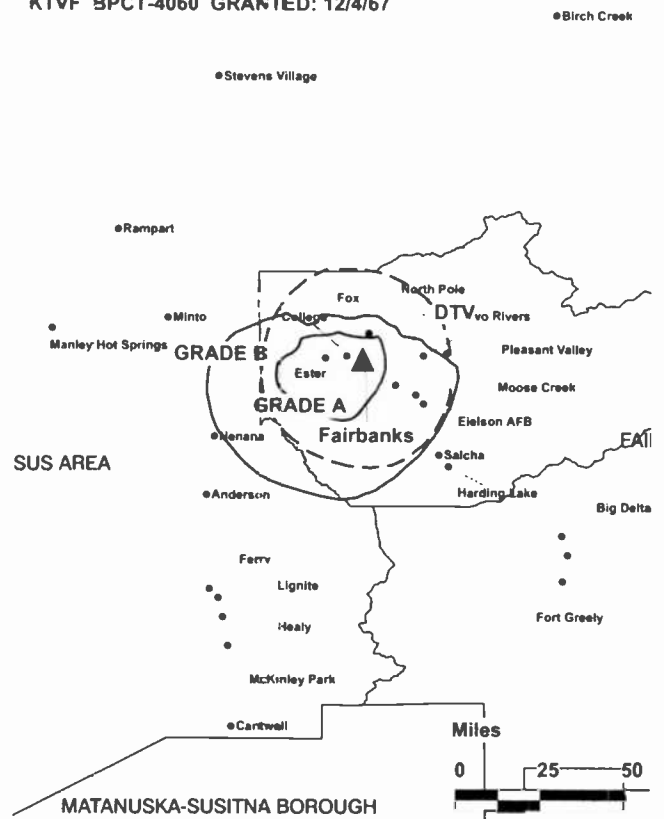
Bill Wright, President & General Manager.

Dee Dee Caciari, Station Manager.

Sally Crawford, National Sales Manager.

Bill Tanner, Chief Engineer.

KTVF BPCT-4060 GRANTED: 12/4/67



© 2002 Warren Communications News

Carla Browning, News Director.

Terry Hctaling, Program Director.

Scott Dutton, Business Manager.

Paul Holyfield, Production Manager.

Highest 30 Sec. Rate: \$350.

City of License: Fairbanks. **Station DMA:** Fairbanks. **Rank:** 203.

Circulation © 2001 Nielsen. Coverage based on Nielsen study.

Grand Total	Cable TV Households	Non-cable TV Households	Total TV Households
Estimated Station Totals*	13,010	17,520	30,530
Average Weekly Circulation (2001)	9,966	14,542	24,507
Average Daily Circulation (2001)			14,563
Station DMA Total	Cable TV Households	Non-cable TV Households	Total TV Households
Estimated Station Totals*	13,010	17,520	30,530
Average Weekly Circulation (2001)	9,966	14,542	24,507
Average Daily Circulation (2001)			14,563

*Estimated station totals are sums of the Nielsen TV and Cable TV household estimates for each county in which the station registers viewing of more than 5% as per the Nielsen Survey Methods.

KJUD
Ch. 8

Network Service: ABC.

Licensee: Smith Television License Holdings Inc., 720 2nd Ave. S, St. Petersburg, FL 33701.

Studio: 175 S. Franklin, Juneau, AK 99801.

Phone: 907-586-3145. **Fax:** 907-463-3041.

E-mail: jholbert@aksuperstation.com

Web Site: http://www.aksuperstation.com

Technical Facilities: Channel No. 8 (180-186 MHz). Authorized power: 0.204-kw visual, 0.04-kw aural. Antenna: Minus 272-ft. above av. terrain, 277-ft. above sea level.

Latitude 58° 18' 06"
Longitude 134° 26' 29"

Transmitter: Douglas Island, near Juneau.

Digital Facilities: Channel No. 11 (198-204 MHz). Power: 3.2-kw visual. Antenna: Minus 1053-ft. above av. terrain, 164-ft. above ground.

Latitude 58° 18' 05"
Longitude 134° 26' 26"

FCC Digital File Number: BPCDT-19991029ABS (pending).

Note: Latitude and longitude coordinates shown are based on the North American Datum of 1927 (NAD 27) as currently required by the Mass Media Bureau of the FCC.

Satellite Earth Station: Anixter-Mark, 5-meter; Harris, Microdyne, Scientific-Atlanta receivers.

Ownership: Smith Television of New York Inc. (Group Owner).

Began Operation: February 19, 1956. Sale to Midnight Sun & others by W. J. Wagner approved by FCC April 29, 1959 (*Television Digest*, Vol. 15:18). In 1968 Midnight Sun increased holdings to 100%. Sale to KINY Assoc. approved by FCC December 11, 1981. Sale to Alaska Broadcasting Network Inc. approved by FCC November 24, 1982. Involuntary transfer of control to Cookerly Communications, Trustee approved by FCC March 22, 1993. Sale to Desert Communications V Inc. granted but not consummated. Sale to present owner by Cookerly approved by FCC October 30, 1995.

Represented (sales): Continental Television Sales.

Represented (legal): Kaye, Scholer, Fierman, Hays & Handler LLP.

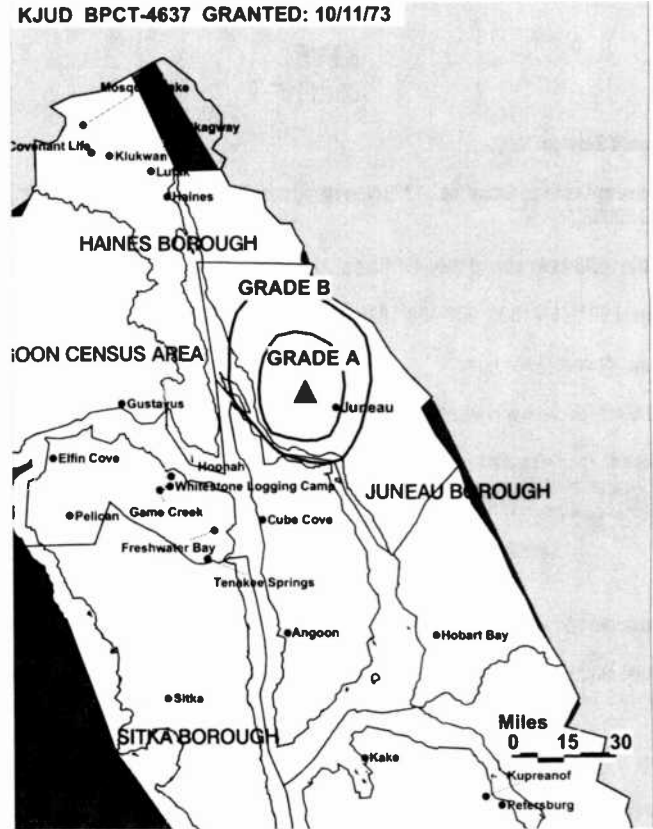
Personnel:

Joe Holbert, General Manager.

Phyllce Bradner-Matson, Sales Manager.

Ty Hardt, News Director.

KJUD BPCT-4637 GRANTED: 10/11/73



© 2002 Warren Communications News

Terri Bradley, Program Director.

Damon Stuebner, Production Manager.

Highest 30 Sec. Rate: \$900.

City of License: Juneau. **Station DMA:** Juneau. **Rank:** 206.

Circulation © 2001 Nielsen. Coverage based on Nielsen study.

Grand Total	Cable TV Households	Non-cable TV Households	Total TV Households
Estimated Station Totals*	18,500	5,040	23,540
Average Weekly Circulation (2001)	14,097	580	14,677
Average Daily Circulation (2001)			7,156
Station OMA Total	Cable TV Households	Non-cable TV Households	Total TV Households
Estimated Station Totals*	18,500	5,040	23,540
Average Weekly Circulation (2001)	14,097	580	14,677
Average Daily Circulation (2001)			7,156

*Estimated station totals are sums of the Nielsen TV and Cable TV household estimates for each county in which the station registers viewing of more than 5% as per the Nielsen Survey Methods.

Alaska—Ketchikan

KUBD Ch. 4

Network Service: CBS.

Licensee: PolarComm Corp., Box 1471, Evergreen, CO 80439.

Studio: 516 Stedman St., Ketchikan, AK 99901.

Phone: 907-225-4613.

Technical Facilities: Channel No. 4 (66-72 MHz). Authorized power: 0.965-kw visual.
Antenna: Minus 482-ft. above av. terrain, 79-ft. above ground, 98-ft. above sea level.

Latitude	55°	20'	59"
Longitude	131°	40'	12"

Transmitter: Tongass Commercial Center.

Digital Facilities: Channel No. 13 (210-216 MHz). Power: 3.2-kw visual. Antenna: Minus 253-ft. above av. terrain, 56-ft. above ground.

Latitude	55°	20'	59"
Longitude	131°	40'	12"

FCC Digital File Number: BPCDT-19991029AH0. Granted: March 16, 2000.

Note: Latitude and longitude coordinates shown are based on the North American Datum of 1927 (NAD 27) as currently required by the Mass Media Bureau of the FCC.

Ownership: PolarComm Corp.

Began Operator: April 1, 1995. Sale to present owner from Sitka News Bureau Inc. approved by FCC December 31, 1997.

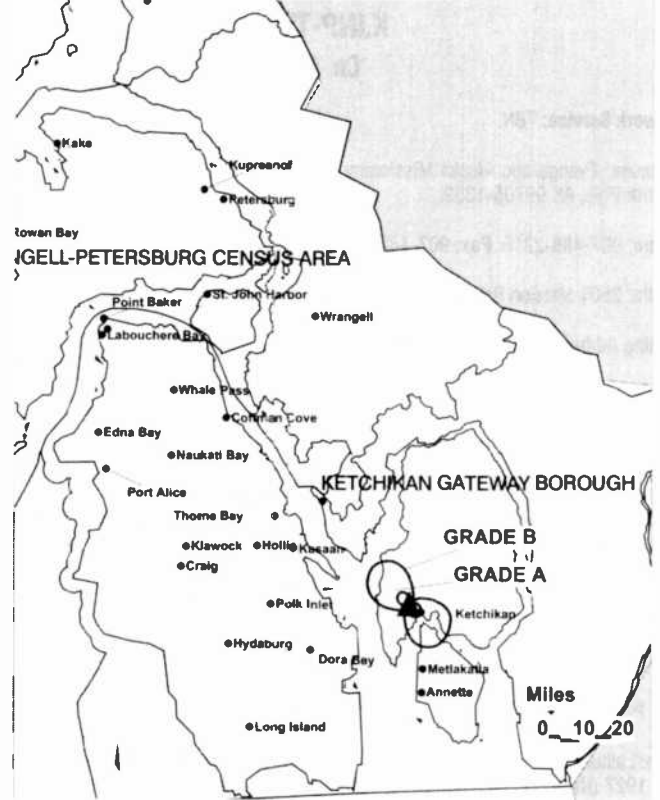
Represented (engineering): Cohen, Dippell & Everist PC.

Personnel:

Bob Kern, General Manager.

Darlene Morgan, Sales Manager.

KUBD BPCT-940627KE GRANTED: 2/10/95



© 2002 Warren Communications News

Rates: On request.

City of License: Ketchikan.

Nielsen Data: Not available.

Alaska—North Pole

KJNP-TV Ch. 4

Network Service: TBN.

Licensee: Evangelistic Alaska Missionary Fellowship, 2501 Mission Rd., Box 56359, North Pole, AK 99705-1359.

Phone: 907-488-2216. **Fax:** 907-488-5246.

Studio: 2501 Mission Rd., North Pole, AK 99705-1359.

Mailing Address: Box 56359, North Pole, AK 99705-1359.

E-mail: kjnp@mosquitonet.com

Web Site: <http://www.mosquitonet.com/~kjnp>

Technical Facilities: Channel No. 4 (66-72 MHz). Authorized power: 19.1-kw visual, 3.31-kw aural. Antenna: 1620-ft. above av. terrain, 191-ft. above ground, 2491-ft. above sea level.

Latitude	64°	52'	44"
Longitude	148°	03'	10"

Transmitter: Atop Ester Dome, Fairbanks.

FCC Proposed Digital Channel Number: Ch. 20.

Note: Latitude and longitude coordinates shown are based on the North American Datum of 1927 (NAD 27) as currently required by the Mass Media Bureau of the FCC.

Satellite Earth Station: Harris, 9-meter C-band.

AM Affiliate: KJNP, 50-kw, 1170 KHz.

FM Affiliate: KJNP-FM, 25-kw, 100.3 MHz (No. 263), 1570-ft.

Ownership: Evangelistic Alaska Missionary Fellowship.

Began Operation: December 7, 1981.

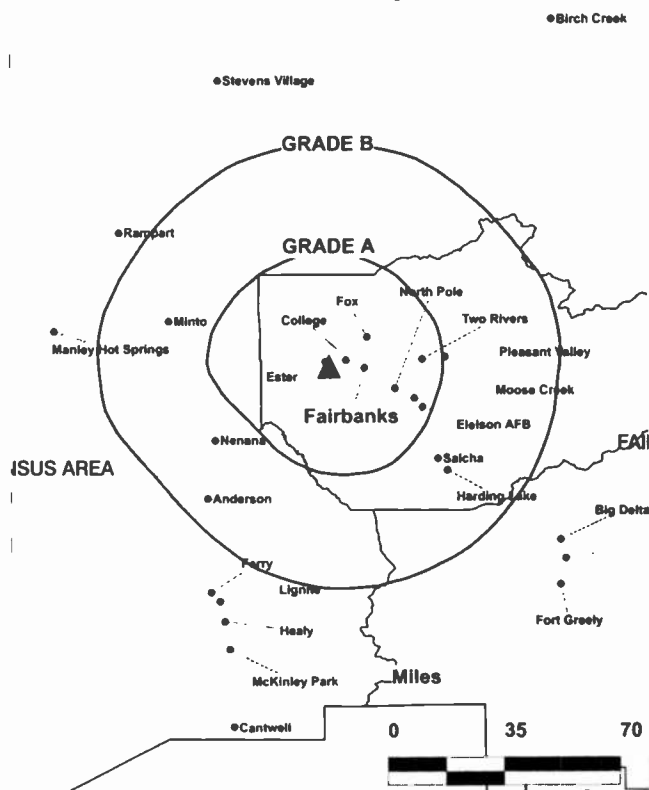
Represented (legal): Fletcher, Heald & Hildreth PLC.

Represented (engineering): Carl E. Smith Consulting Engineers.

Personnel:

Gen Nelson, President.

KJNP-TV BPCT-5184 GRANTED: 1/30/80



Richard Olson, Vice President & General Sales Manager.

Yvonne Carriker, Secretary-Treasurer.

Julle K. Beaver, General Manager.

Reginald Swedberg, Chief Engineer.

Beverly Olson, Program Director.

Highest 30 Sec. Rate: \$60.

City of License: North Pole. Station DMA: Fairbanks. Rank: 203.

Nielsen Data: Not available.

Alaska—Sitka

KTNL
Ch. 13

Network Service: CBS.

Licensee: Green TV Corp., Box 1471, Evergreen, CO 80437.

Studio: 208 Lake St., Suite 2F, Sitka, AK 99835.

Mailing Address: Box 82947, Fairbanks, AK 99708.

Phones: 907-457-3670; 907-747-6002. **Fax:** 907-457-3672.

E-mail: ktnltv13@prodigy.com

Web Site: <http://www.ktnl.com>

Technical Facilities: Channel No. 13 (210-216 MHz). Authorized power: 0.199-kw visual, 0.03-kw aural. Antenna: 150-ft. above av. terrain, 157-ft. above ground, 185-ft. above sea level.

Latitude	57°	03'	26.50"
Longitude	135°	20'	02.00"

Holds CP for change to 2.25-kw max. visual, 843-ft. above av. terrain, 108-ft. above ground, 135-ft. above sea level; lat. 57° 03' 02", long. 135° 20' 03". BPCT-920406KI.

Transmitter: 239 Lincoln St.

FCC Proposed Digital Channel Number: Ch. 2.

Note: Latitude and longitude coordinates shown are based on the North American Datum of 1927 (NAD 27) as currently required by the Mass Media Bureau of the FCC.

Satellite Earth Station: Cosmos, 3.6-meter; Drake receivers.

Ownership: Green TV Corp. (Group Owner).

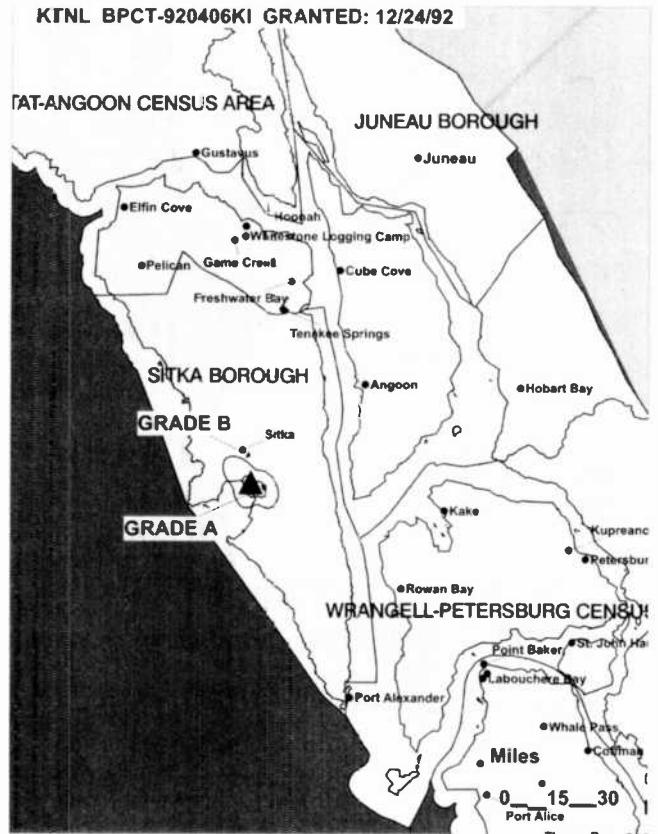
Began Operation: October 16, 1966. Sale to Dan & Kathie Eutelain by Roy Paschal, et al., approved by FCC May 10, 1983. Sale to Sitka News Bureau approved by FCC January 7, 1992. Sale to Wright Home Inc. approved by FCC August 26, 1996. Sale to present owner by Wright Home Inc. approved by FCC July 21, 2000.

Personnel:

Bill Wright, President.

Cindy Wright, Vice President & Station Manager.

Lisa Lane, National Sales Manager.



© 2002 Warren Communications News

Dennis Lanham, Chief Engineer.

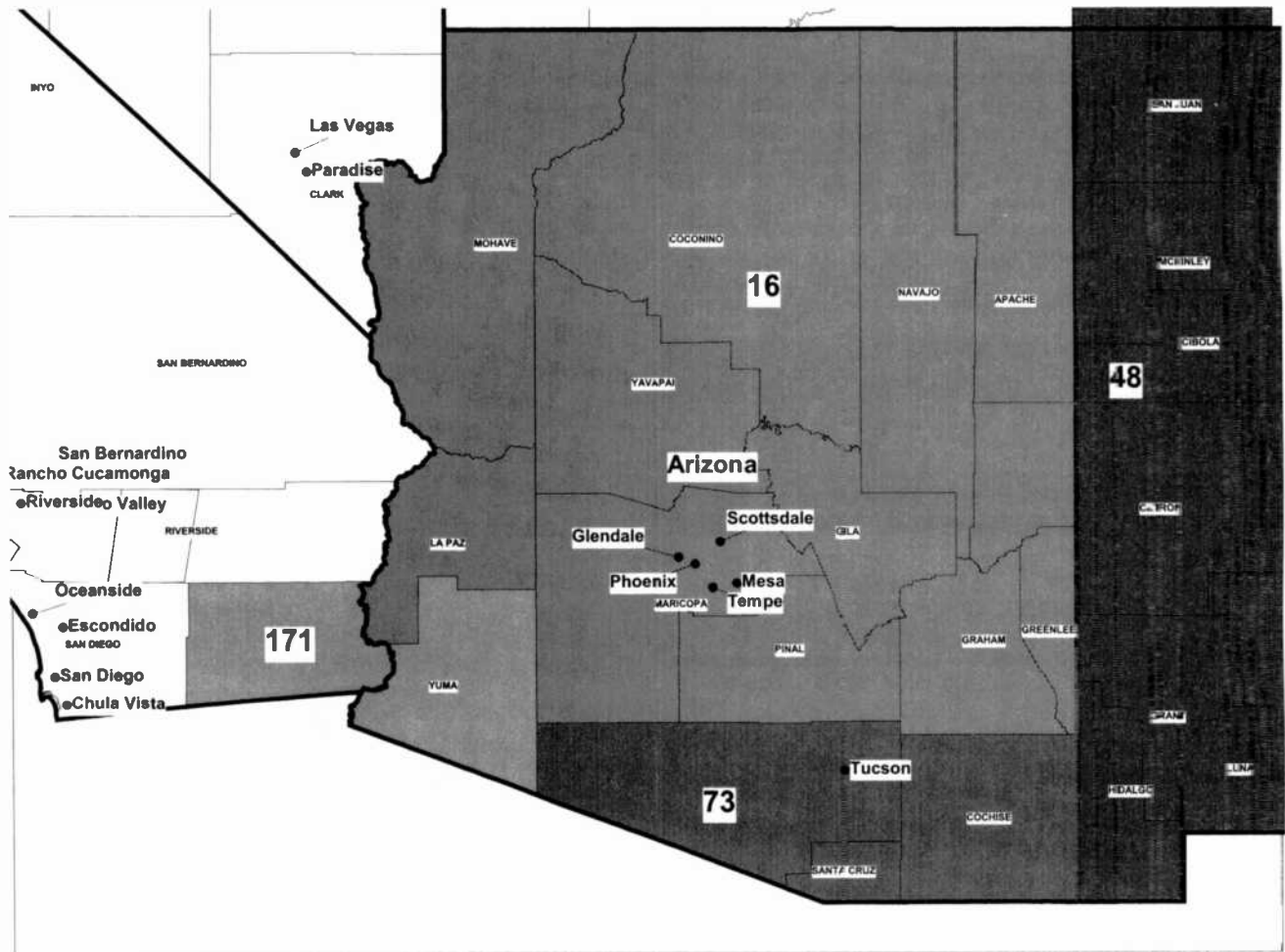
Highest 30 Sec. Rate: \$75.

City of License: Sitka.

Circulation © 2001 Nielsen. Coverage based on Nielsen study.

Grand Total	Cable TV Households	Non-cable TV Households	Total TV Households
Estimated Station Totals*	18,500	0	18,500
Average Weekly Circulation (2001)	1,684	0	1,684
Average Daily Circulation (2001)			444

*Estimated station totals are sums of the Nielsen TV and Cable TV household estimates for each county in which the station registers viewing of more than 5% as per the Nielsen Survey Methods.



© 2002 Warren Communications News

MARKET	NIelsen DMA TV HOUSEHOLDS	RANK	MARKET AREA COMMERCIAL STATIONS
Phoenix, AZ	1,536,950	16	KASW (61), KCFG (9), KDUO (13), KMOH-TV (6), KNAZ-TV (2), KNXV-DT (56), KNXV-TV (15), KPAZ-TV (21), KPHO-DT (17), KPHO-TV (5), KPHZ (11), KPNX (12), KPNX-DT (36), KPPX (51), KSAZ-DT (31), KSAZ-TV (10), KTVK (3), KTVW-TV (33), KJUSK (7), KUTP (45), KUTP-DT (26)
Albuquerque-Santa Fe, NM	607,170	48	KAPX (14), KASA-TV (2), KASY-TV (50), KBIM-TV (10), KCHF (11), KHFT (29), KLUZ-TV (41), KNAT (23), KOAT-TV (7), KOB-TV (4), KOBF (12), KOBG-TV (6), KOBR (8), KOCT (6), KOVT (10), KREZ-TV (6), KRPV (27), KRQE (13), KTEL-TV (25), KTLN-TV (33), KWBO (19)
Tucson, AZ	391,840	73	KBGF (3), KGUN (9), KHRR (40), KMSB-TV (11), KOLD-TV (13), KTTU-TV (18), KVQA (4), KWBA (58)
Yuma, AZ-El Centro, CA	95,750	171	KECY-TV (9), KSWT (13), KVYE (7), KYMA (11), XHBC-TV (3)

State Cross Reference List

Communities that receive programs of stations that are located elsewhere.

KPNX, Mesa	See Phoenix, AZ
KPPX, Phoenix	See Tolleson, AZ
KUSK, Phoenix	See Prescott, AZ
KWBA, Tucson	See Sierra Vista, AZ
KECY-TV, Yuma	See El Centro, CA

Arizona Analog Station Totals as of December 1, 2001

	VHF	UHF	TOTAL
Commercial Television	18	9	27
Educational Television	2	3	5
	20	12	32

Arizona—Douglas

KBGF Ch. 3

Network Service: Independent.

Grantee: Douglas Broadcasting Inc., One Shackleford Dr., Suite 400, Little Rock, AR 72211.

Studio: 1235 23rd St., Suite One, Douglas, AZ 85607.

Phone: 800-457-5534.

Technical Facilities: Channel No. 3 (60-66 MHz). Authorized power: 100-kw visual. Antenna: 16-ft. above av. terrain, 180-ft. above ground, 4272-ft. above sea level.

Latitude	31°	22'	38"
Longitude	109°	31'	20"

Holds CP for change to 30-ft. above av. terrain, 180-ft. above ground, 4245-ft. above sea level; lat. 31° 22' 08", long. 109° 31' 45". BMPCT-20010125ACF.

Transmitter: N side of U.S. 80, 1.7-mi. NE of intersection with Leslie Canyon Rd. Trans.

Note: Latitude and longitude coordinates shown are based on the North American Datum of 1927 (NAD 27) as currently required by the Mass Media Bureau of the FCC.

Ownership: Douglas Broadcasting Inc.

Began Operation: April 8, 2001. Sale to present owner by WinStar Broadcasting Inc. approved by FCC December 23, 1999. Sale pending to Univision Communications Inc.

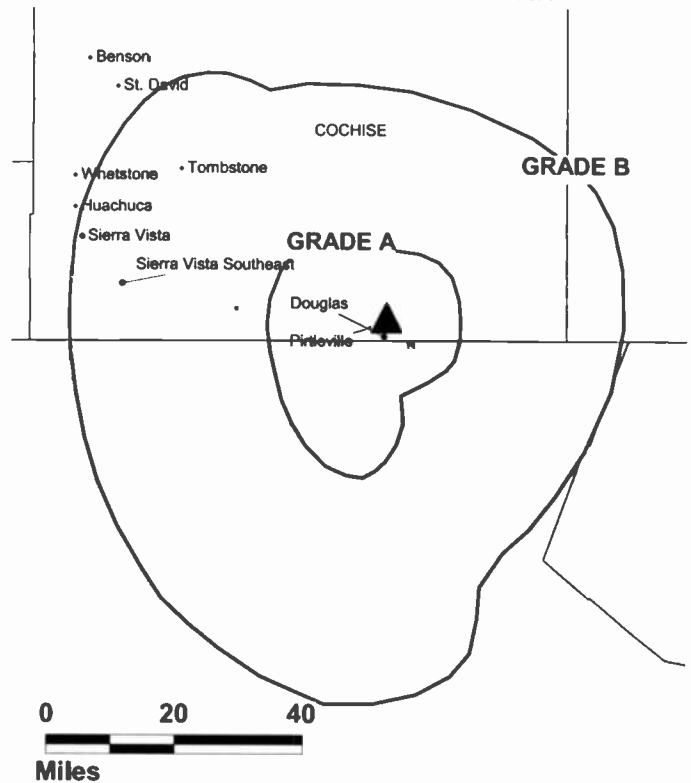
Represented (engineering): du Treil, Lundin & Rackley Inc.

Personnel:

Valerie Brakeman, General Manager.

Ron Taylor, Chief Engineer.

KBGF BMPCT-20010125ACP GRANTED: 4/3/01



Rates: On request.

City of License: Douglas. **Station DMA:** Tucson. **Rank:** 73.

Nielsen Data: Not available.

Arizona—Flagstaff

KCFG

Ch. 9

Network Service: Independent.

Licensee: KM Communications Inc., 3654 W. Jarvis Ave., Skokie, IL 60076.

Studio: 4999 E. Empire Ave., Flagstaff, AZ 86004.

Phone: 520-526-5234.

Technical Facilities: Channel No. 9 (186-192 MHz). Authorized power: 1-kw visual, 0.1-kw horizontal aural. Antenna: 1949-ft. above av. terrain, 20-ft. above ground, 9275-ft. above sea level.

Latitude	35°	14'	26"
Longitude	111°	35'	48"

Requests CP for change to 316-kw max. visual, 1424-ft. above av. terrain, 116-ft. above ground, 8569-ft. above sea level, lat. 34° 58' 06", long. 111° 30' 29". BPCT-20010706AAQ.

Transmitter: Elden Mountain, 4.2-mi. NE of Flagstaff.

Digital Facilities: Channel No. 32 (578-584 MHz). Power: 1000-kw max. visual. Antenna: 1125-ft. above av. terrain, 116-ft. above ground.

Latitude	34°	58'	06"
Longitude	111°	30'	29"

FCC Digital File Number: BPCDT-19991004ABK. Granted: April 28, 2000.

Note: Latitude and longitude coordinates shown are based on the North American Datum of 1927 (NAD 27) as currently required by the Mass Media Bureau of the FCC.

Ownership: KM Communications Inc. (Group Owner).

Began Operation: December 18, 2000.

Represented (legal): Irwin, Campbell & Tannenwald PC.

Represented (engineering): Cohen, Dippell & Everist PC.

Personnel:

Kevin Bae, General Manager.

City of License: Flagstaff. **Station DMA:** Phoenix. **Rank:** 16.

Nielsen Data: Not available.

Arizona—Flagstaff

KDUO
(formerly KBPX)
Ch. 13

Network Service: PAX.

Licensee: EBC Flagstaff Inc., One Shackleford Dr., Suite 400, Little Rock, AR 72211.

Studio: 2158 N. 4th St., Flagstaff, AZ 86004.

Phone: 520-527-1300. **Fax:** 520-527-1394.

Technical Facilities: Channel No. 13 (210-216 MHz). Authorized power: 316-kw visual, 31.6-kw aural. Antenna: 1554-ft. above av. terrain, 240-ft. above ground, 8695-ft. above sea level.

Latitude 34° 58' 05"
Longitude 111° 30' 29"

Transmitter: 3.5-mi. NW of Mormon Lake.

Digital Facilities: Channel No. 27 (548-554 MHz). Power: 1000-kw max. visual. Antenna: 1506-ft. above av. terrain, 190-ft. above ground.

Latitude 34° 58' 05"
Longitude 111° 30' 29"

FCC Digital File Number: BPCDT-19990924AAS. Granted: January 11, 2001.

Note: Latitude and longitude coordinates shown are based on the North American Datum of 1927 (NAD 27) as currently required by the Mass Media Bureau of the FCC.

Satellite Earth Stations: Blonder-Tongue, 3-meter Ku & C-band; Harris, 3-meter C-band.

Ownership: Equrty Broadcasting Corp. (Group Owner).

Began Operation: December 31, 1991. Sale to Christian Network Inc. by Dr. Michael Gelfand approved by FCC October 30, 1995. Sale to Paxson Communications Corp. by Christian Network Inc. approved by FCC June 25, 1996. Sale to present owner by Paxson Communications Corp. approved by FCC April 26, 2001.

Represented (legal): Dow, Lohnes & Albertson PLLC.

Represented (engineering): Kessler & Gehman Associates Inc.

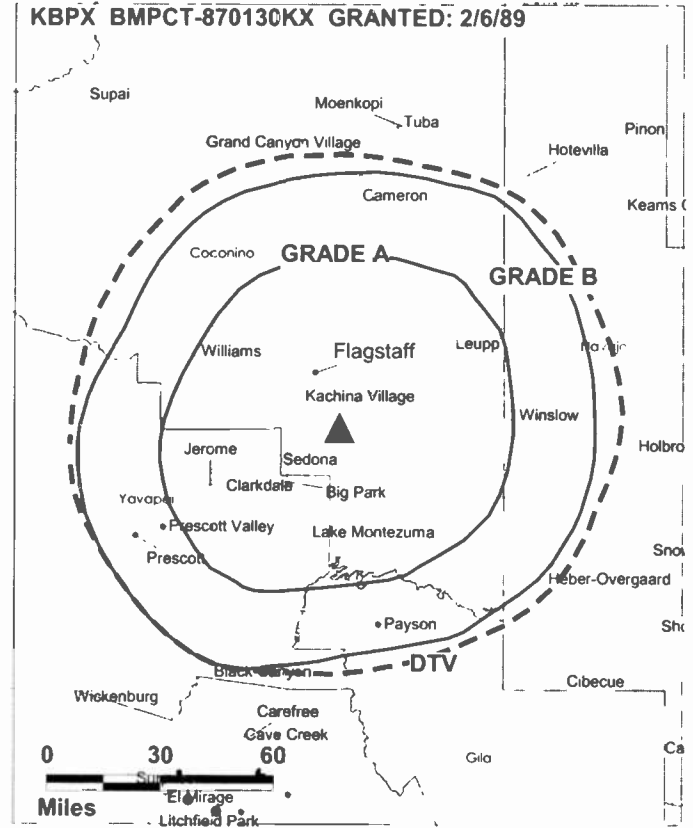
Personnel:

Steve Soldinger, General Manager.

Larry Jones, Interim Manager.

Chris Furphy, Chief Engineer.

Pete Christensen, Public Affairs Director.



© 2002 Warren Communications News

Rates: On request.

City of License: Flagstaff. **Station DMA:** Phoenix. **Rank:** 16.

Circulation © 2001 Nielsen. Coverage based on Nielsen study

Grand Total	Cable	Non-cable	Total
	TV Households	TV Households	
Estimated Station Totals*	70,160	42,130	112,290
Average Weekly Circulation (2001)	11,494	3,119	14,613
Average Daily Circulation (2001)			5,153

Station DMA Total	Cable	Non-cable	Total
	TV Households	TV Households	
Estimated Station Totals*	70,160	42,130	112,290
Average Weekly Circulation (2001)	11,494	3,119	14,613
Average Daily Circulation (2001)			5,153

* Estimated station totals are sums of the Nielsen TV and Cable TV household estimates for each county in which the station registers viewing of more than 5% as per the Nielsen Survey Methods

Arizona—Flagstaff

KNAZ-TV

Ch. 2

(Satellite of KPNX, Phoenix-Mesa, AZ)

Network Service: NBC.

Licensee: Multimedia Holdings Corp., 1101 N. Central Ave., Phoenix, AZ 85004.

Studio: 2201 N. Vickey St., Flagstaff, AZ 86004-6106.

Phone: 520-526-2232. **Fax:** 520-526-8110.

Technical Facilities: Channel No. 2 (54-60 MHz). Authorized power: 20-kw visual, 5-kw aural. Antenna: 1540-ft. above av. terrain, 284-ft. above ground, 8684-ft. above sea level.

Latitude 34° 58' 06"
Longitude 111° 30' 28"

Transmitter: Mormon Mountain, 18-mi. SSE of Flagstaff.

Digital Facilities: Channel No. 22 (518-524 MHz). Power: 1000-kw max. visual. Antenna: 1575-ft. above av. terrain, 262-ft. above ground.

Latitude 34° 58' 06"
Longitude 111° 30' 28"

Transmitter: Atop Mormon Mountain, 13-mi. SSE of Flagstaff.

FCC Digital File Number: BPCDT-19991020ACG. **Granted:** February 22, 2001.

Note: Latitude and longitude coordinates shown are based on the North American Datum of 1927 (NAD 27) as currently required by the Mass Media Bureau of the FCC.

Multichannel TV Sound: Stereo only.

Satellite Earth Station: Harris, 6-meter; Harris receivers.

News Services: AP, NPS.

Ownership: Gannett Broadcasting Group (Group Owner).

Began Operation: May 2, 1970. Sale to present owner from Grand Canyon TV Co. approved by FCC May 22, 1997. Transfer of control from Alfred Greenfield, Receiver, to W. A. Franke, Robert Johnson, John Michaels & Gene Gawthrop approved by FCC May 7, 1992. Sale to Grand Canyon TV Co. approved by FCC November 16, 1988 (*Television Digest*, Vol. 29:3). Transfer of control to individual shareholders of Capitol approved by FCC January 5, 1984. Sale to Capitol Broadcasting Co. by Wendell Elliot Jr., et al., approved by FCC January 7, 1981.

Represented (sales): Blair Television.

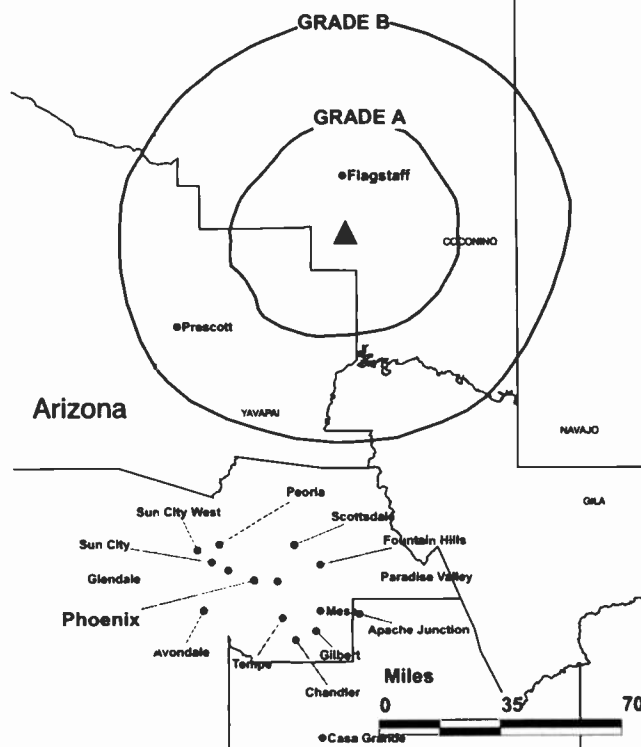
Represented (legal): Dow, Lohnes & Albertson PLLC.

Personnel:

Jerome Parra, News Director.

Kurt Buckwald, Regional Sales Manager.

KNAZ-TV BPCT-810317KF GRANTED: 6/18/81



© 2002 Warren Communications News

Marge Divine, Program Director.

Jon Koger, Chief Engineer.

Highest 30 Sec. Rate: \$300.

City of License: Flagstaff. **Station DMA:** Phoenix. **Rank:** 16.

Circulation © 2001 Nielsen. Coverage based on Nielsen study.

Grand Total	Cable TV Households	Non-cable TV Households	Total TV Households
Estimated Station Totals*	70,160	32,490	102,650
Average Weekly Circulation (2001)	14,026	8,068	22,094
Average Daily Circulation (2001)			10,482
Station DMA Total	Cable TV Households	Non-cable TV Households	Total TV Households
Estimated Station Totals*	70,160	32,490	102,650
Average Weekly Circulation (2001)	14,026	8,068	22,094
Average Daily Circulation (2001)			10,482

*Estimated station totals are sums of the Nielsen TV and Cable TV household estimates for each county in which the station registers viewing of more than 5% as per the Nielsen Survey Methods.

Arizona—Holbrook

KPHZ Ch. 11

Network Service: Independent.

Licensee: Venture Technologies Group LLC, 5670 Wilshire Blvd., Suite 1300, Los Angeles, CA 90036.

Studio: 4013 E. Broadway, Suite A-3, Phoenix, AZ 85040.

Phone: 602-470-0041.

Technical Facilities: Channel No. 11 (198-204 MHz). Authorized power: 1.6-kw visual. Antenna: 177-ft. above av. terrain, 174-ft. above ground, 5404-ft. above sea level.

Latitude	34°	55'	05"
Longitude	110°	08'	25"

Transmitter: 0.2-mi. E of Interstate 40 & 1.2-mi. S of Holbrook Municipal Airport.

FCC Proposed Digital Channel Number: Ch. 11.

Note: Latitude and longitude coordinates shown are based on the North American Datum of 1927 (NAD 27) as currently required by the Mass Media Bureau of the FCC.

Ownership: Venture Technologies Group LLC (Group Owner).

Began Operation: January 12, 2001. Present owner Venture Technologies Group LLC bought out equal partners KM Communications Inc., Northwest Television Inc., Caroline K. Powley & WinStar Communications Inc. FCC approved deal December 4, 2000.

Represented (legal): Kaye, Scholer, Fierman, Hays & Handler LLP.

Personnel:

Brian Holton, General Manager.

Barry Garrat, Chief Engineer.

City of License: Holbrook. **Station DMA:** Phoenix. **Rank:** 16.

Rates: On request.

Nielsen Data: Not available.

Arizona—Kingman

KMOH-TV Ch. 6

Network Service: WBN.

Licensee: Multimedia Holdings Corp., 1101 N. Central Ave., Phoenix, AZ 85004.

Studio: 1101 N. Central Ave., Phoenix, AZ 85004.

Technical Facilities: Channel No. 6 (82-88 MHz). Authorized power: 100-kw visual, 10-kw aural. Antenna: 1920-ft. above av. terrain, 75-ft. above ground, 4496-ft. above sea level.

Latitude	35°	01'	57"
Longitude	114°	21'	56"

Holds CP for change to 1942-ft. above av. terrain, 98-ft. above ground, 4518-ft. above sea level. BPCT-990708KF.

Transmitter: Black Mountains, approx. 1-mi. ENE of Oatman.

Digital Facilities: Channel No. 19 (500-506 MHz). Power: 1000-kw max. visual. Antenna: 1915-ft. above av. terrain, 50-ft. above ground.

Latitude	35°	01'	57"
Longitude	114°	21'	56"

FCC Digital File Number: BPCDT-19991020ABL. Granted: March 2, 2001.

Note: Latitude and longitude coordinates shown are based on the North American Datum of 1927 (NAD 27) as currently required by the Mass Media Bureau of the FCC.

Ownership: Gannett Broadcasting Group (Group Owner).

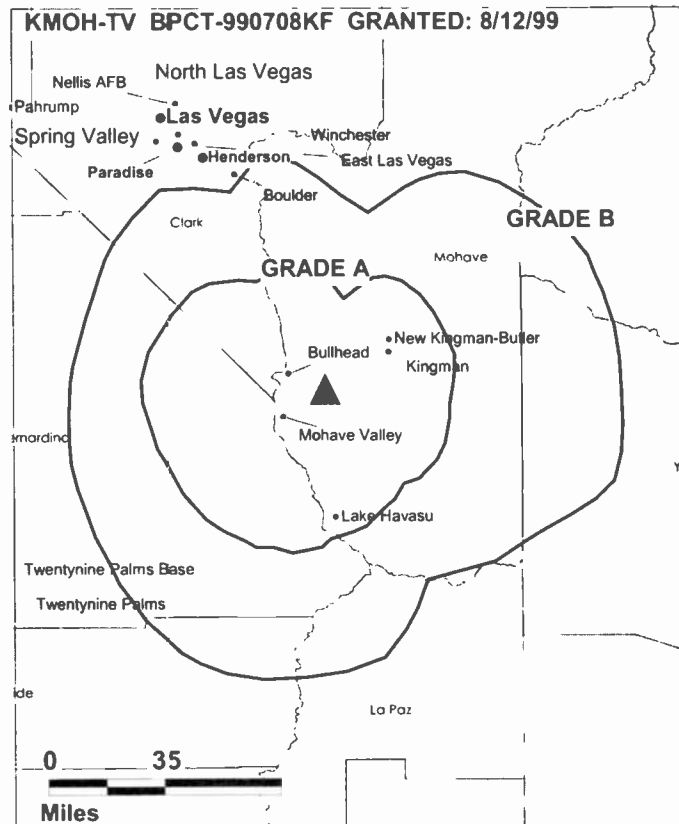
Began Operation: February 26, 1988. Sale to present owner from Grand Canyon TV Co. approved by FCC May 22, 1997. Transfer of control from Alfred Greenfield, Receiver, to W. A. Franke, Robert Johnson, John Michaels & H. G. Gawthrop approved by FCC May 7, 1992. Sale to Grand Canyon TV Co. approved by FCC November 16, 1988 (*Television Digest*, Vol. 29:3).

Represented (legal): Dow, Lohnes & Albertson PLLC.

Personnel:

Shelly Watkins, News & Station Operations Director.

Michael McNamara, Account Executive.



Kurt Buckwald, Regional Sales Manager.

Marge Divine, Program Director.

John Koger, Chief Engineer.

Highest 30 Sec. Rate: \$50.

City of License: Kingman. **Station DMA:** Phoenix. **Rank:** 16.

Nielsen Data: Not available.

Arizona—Phoenix

KASW Ch. 61

Network Service: WBN.

Licensee: KASW Inc., 400 S. Record St., Dallas, TX 75202.

Studio: 5555 N. 7th Ave., Phoenix, AZ 85013.

Phone: 480-661-6161.

Technical Facilities: Channel No. 61 (752-758 MHz). Authorized power: 2500-kw max. visual. Antenna: 1775-ft. above av. terrain, 318-ft. above ground, 2976-ft. above sea level.

Latitude 33° 20' 01"
Longitude 112° 03' 44"

Transmitter: South Mountain, 8-mi. S of Phoenix.

Digital Facilities: Channel No. 49 (680-686 MHz). Power: 531-kw max. visual. Antenna: 1598-ft. above av. terrain, 184-ft. above ground.

Latitude 33° 20' 01"
Longitude 112° 03' 44"

FCC Digital File Number: BPCDT-19991026ACB. Granted: July 13, 2001.

Note: Latitude and longitude coordinates shown are based on the North American Datum of 1927 (NAD 27) as currently required by the Mass Media Bureau of the FCC.

Ownership: Belo Corp. (Group Owner).

Began Operation: September 22, 1995. Sale to present owner by Brooks Broadcasting LLC approved by FCC January 24, 2000 (*Television Digest*, Vol. 40:10).

Represented (legal): Wood, Maines & Brown Chartered.

Personnel:

Sue Schwartz, Vice President & General Manager.

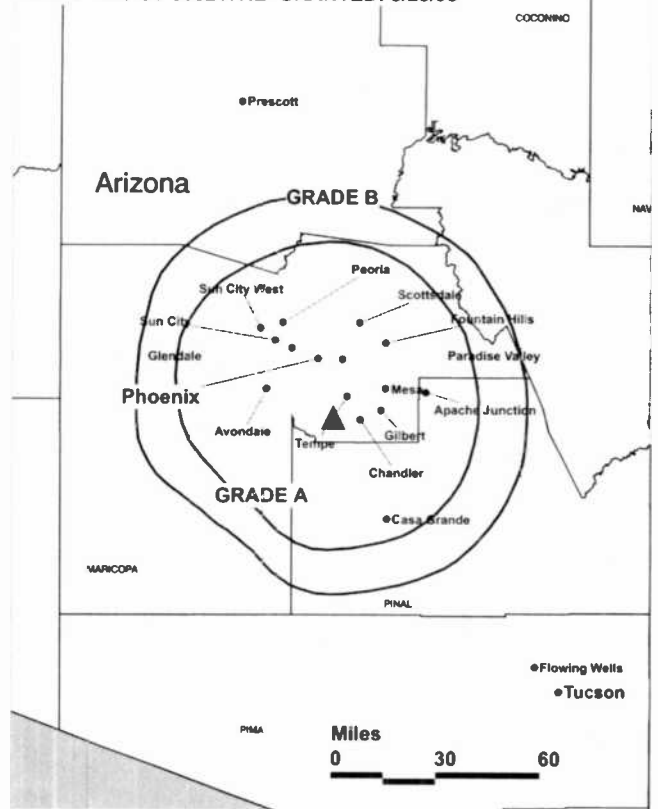
Dean Apostalides, Sales Manager.

Elliott Klein, Chief Engineer.

Rates: On request.

City of License: Phoenix. **Station DMA:** Phoenix. **Rank:** 16.

KASW BMPCT-950217KE GRANTED: 5/25/95



Circulation © 2001 Nielsen. Coverage based on Nielsen study.

Grand Total	Cable TV Households	Non-cable TV Households	Total TV Households
Estimated Station Totals*	813,520	553,400	1,366,920
Average Weekly Circulation (2001)	242,399	199,486	441,885
Average Daily Circulation (2001)			170,250
Station DMA Total	Cable TV Households	Non-cable TV Households	Total TV Households
Estimated Station Totals*	813,520	553,400	1,366,920
Average Weekly Circulation (2001)	242,399	199,486	441,885
Average Daily Circulation (2001)			170,250

*Estimated station totals are sums of the Nielsen TV and Cable TV household estimates for each county in which the station registers viewing of more than 5% as per the Nielsen Survey Methods.

Arizona—Phoenix

KNXV-DT Ch. 56

Network Service: ABC.

Licensee: Scripps Howard Broadcasting Co., 312 Walnut St., Cincinnati, OH 45202.

Studio: 515 N. 44th St., Phoenix, AZ 85008.

Phone: 602-273-1500.

Digital Facilities: Channel No. 56 (722-728 MHz). Power: 73-kw max. visual. Antenna: 1670-ft. above av. terrain, 210-ft. above ground, 2841-ft. above sea level.

Latitude	33°	20'	00"
Longitude	112°	03'	46"

Transmitter: South Mountain Park.

Definition: High.

Note: Latitude and longitude coordinates shown are based on the North American Datum of 1927 (NAD 27) as currently required by the Mass Media Bureau of the FCC.

Ownership: E. W. Scripps Co. (Group Owner).

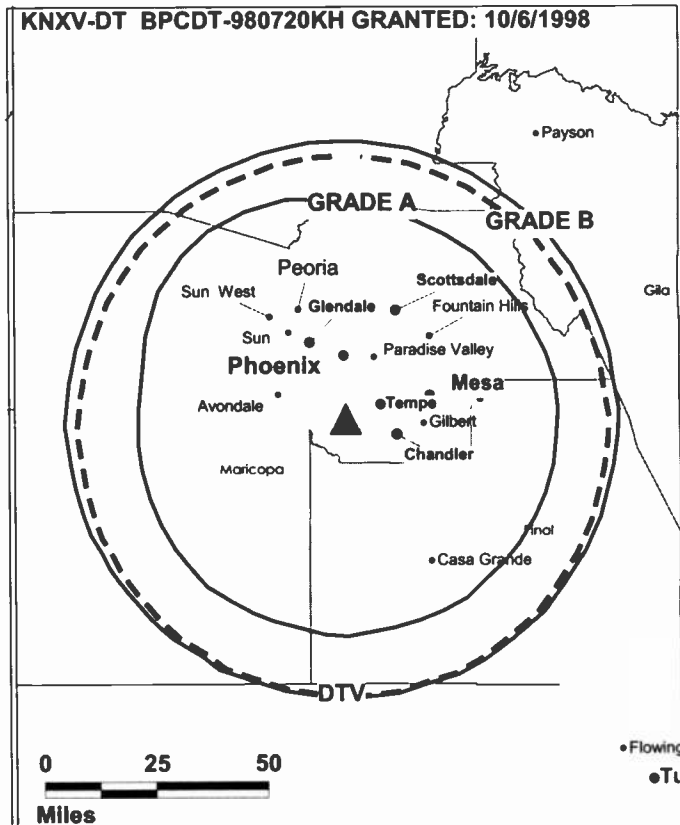
Began Digital Operation: January 12, 2000.

Represented (sales): Eagle Television Sales.

Personnel:

Brad Nilsen, Vice President & General Manager.

Don Thomas, Chief Engineer.



Rates: On request.

City of License: Phoenix. **Station DMA:** Phoenix. **Rank:** 16.

Arizona—Phoenix

KNXV-TV Ch. 15

Network Service: ABC.

Licensee: Scripps Howard Broadcasting Co., 312 Walnut St., Cincinnati, OH 45202.

Studio: 515 N. 44th St., Phoenix, AZ 85008.

Phone: 602-273-1500. **Fax:** 602-685-3000.

E-mail: news15@knxv.com

Web Site: http://www.knxv.com

Technical Facilities: Channel No. 15 (476-482 MHz). Authorized power: 631-kw max. visual, 63.1-kw max. aural. Antenna: 1710-ft. above av. terrain, 282-ft. above ground, 2912-ft. above sea level.

Latitude 33° 20' 00"
Longitude 112° 03' 46"

Holds CP for change to 4000-kw max. visual, 256-ft. above av. terrain, 2883-ft. above ground, 1715-ft. above sea level. BPCT-960702KO.

Transmitter: South Mountain Park.

Began Digital Operation: January 12, 2000.

Note: Latitude and longitude coordinates shown are based on the North American Datum of 1927 (NAD 27) as currently required by the Mass Media Bureau of the FCC.

Multichannel TV Sound: Stereo only.

Satellite Earth Stations: Andrew, 4.5-meter Ku & C-band; Harris, 6-meter C-band; Ver-tex, 4.5-meter Ku & C-band.

News Services: AP, CNN Headline News.

Ownership: E. W. Scripps Co. (Group Owner).

Began Operation: September 9, 1979. Sale to present owner by Arlington Corp. approved by FCC January 8, 1985 (Television Digest, Vol. 24:20, 26; 25:2).

Represented (sales): Eagle Television Sales.

Represented (legal): Baker & Hostetler.

Personnel:

Brad Nilsen, Vice President & General Manager.

Janice Todd, General Sales Manager.

Pat Weaver, Local Sales Manager.

Kimberly Steele, National Sales Manager.

Bob Morford, News Director.

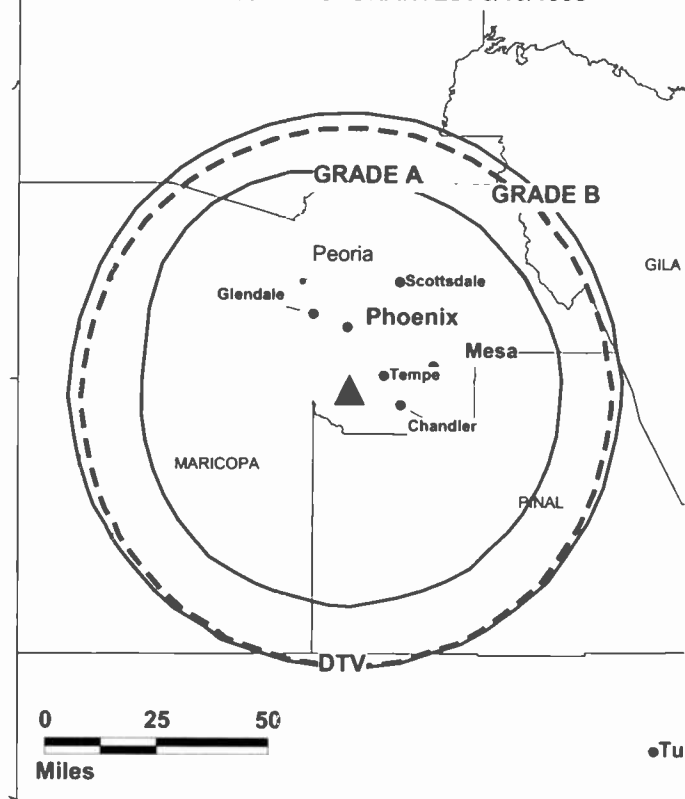
Jeff Harrelson, Program Director.

Nancy Dudenhofer, Promotion Director.

Donald Thomas, Engineering Manager.

Lorraine Murrietta, Business Manager.

KNXV-TV BPCT-960702KO GRANTED: 6/10/1998



© 2002 Warren Communications News

Paul Hallowell, Production Manager.

Colleen Herman, Public Affairs Director.

Rates: On request.

City of License: Phoenix. **Station DMA:** Phoenix. **Rank:** 16.

Circulation © 2001 Nielsen. Coverage based on Nielsen study.

Grand Total	Cable TV Households	Non-cable TV Households	Total TV Households
Estimated Station Totals*	879,230	599,470	1,478,700
Average Weekly Circulation (2001)	587,391	333,790	921,181
Average Daily Circulation (2001)			386,886
Station DMA Total	Cable TV Households	Non-cable TV Households	Total TV Households
Estimated Station Totals*	852,060	579,170	1,431,230
Average Weekly Circulation (2001)	569,812	332,714	902,526
Average Daily Circulation (2001)			378,911
Other DMA Total	Cable TV Households	Non-cable TV Households	Total TV Households
Estimated Station Totals*	27,170	20,300	47,470
Average Weekly Circulation (2001)	17,579	1,076	18,655
Average Daily Circulation (2001)			7,975

*Estimated station totals are sums of the Nielsen TV and Cable TV household estimates for each county in which the station registers viewing of more than 5% as per the Nielsen Survey Methods.

Arizona—Phoenix

KPAZ-TV Ch. 21

Network Service: TBN.

Licensee: Trinity Broadcasting Network Inc., 2442 Michelle Dr., Tustin, CA 92780.

Studio: 3551 E. McDowell Rd., Phoenix, AZ 85008.

Phone: 602-273-1477. **Fax:** 602-267-9427.

Web Site: <http://www.tbn.org>

Technical Facilities: Channel No. 21 (512-518 MHz). Authorized power: 1282-kw visual. Antenna: 1604-ft. above av. terrain, 147-ft. above ground, 2768-ft. above sea level.

Latitude 33° 20' 02.50"
Longitude 112° 03' 42.00"

Transmitter: South Mountain antenna farm.

Digital Facilities: Channel No. 20 (506-512 MHz). Power: 500-kw max. visual. Antenna: 1604-ft. above av. terrain, 148-ft. above ground, 2769-ft. above sea level.

Latitude 33° 20' 02.50"
Longitude 112° 03' 42.00"

Transmitter: Top of existing tower within the South Mountain antenna farm.

FCC Digital File Number: BPCDT-990414KH (pending).

Note: Latitude and longitude coordinates shown are based on the North American Datum of 1927 (NAD 27) as currently required by the Mass Media Bureau of the FCC.

Satellite Earth Station: Scientific-Atlanta, 5-meter; Scientific-Atlanta receivers.

News Service: TBN.

Ownership: Trinity Broadcasting Network Inc. (Group Owner).

Began Operation: September 16, 1967. Involuntary transfer of control from Donald B. Thomson, et al., to trustee approved by FCC October 9, 1969. Sale to Glad Tidings Church of America approved by FCC June 24, 1971. Station left air January 19, 1977. Sale to present owner by Glad Tidings approved by FCC July 21, 1977. Station resumed operation September 5, 1977.

Personnel:

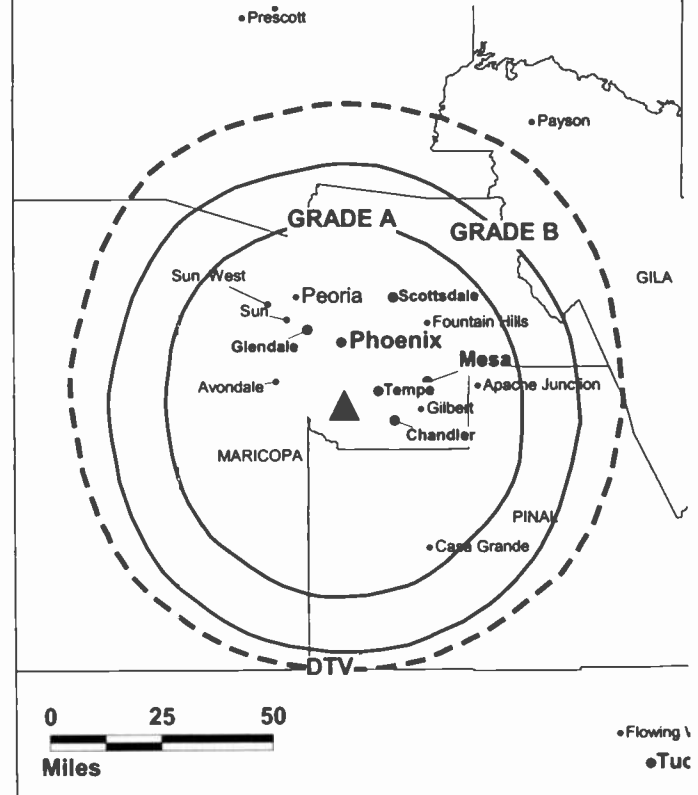
Paul F. Crouch, President & General Manager.

Billie Watts, Station & Production Manager.

Juana Ramirez, Program Director.

Gary L. Nichols, Chief Engineer.

KPAZ-TV BMPCT-930426KF GRANTED: 6/17/93



© 2002 Warren Communications News

Highest 30 Sec. Rate: \$50.

City of License: Phoenix. **Station DMA:** Phoenix. **Rank:** 16.

Circulation © 2001 Nielsen. Coverage based on Nielsen study.

Grand Total	Cable TV Households	Non-cable TV Households	Total TV Households
Estimated Station Totals*	0	33,880	33,880
Average Weekly Circulation (2001)	0	1,728	1,728
Average Daily Circulation (2001)			305
Station DMA Total	Cable TV Households	Non-cable TV Households	Total TV Households
Estimated Station Totals*	0	33,880	33,880
Average Weekly Circulation (2001)	0	1,728	1,728
Average Daily Circulation (2001)			305

*Estimated station totals are sums of the Nielsen TV and Cable TV household estimates for each county in which the station registers viewing of more than 5% as per the Nielsen Survey Methods.

Arizona—Phoenix

KPHO-DT Ch. 17

Network Service: CBS.

Grantee: Meredith Corp., Box 20100, Phoenix, AZ 85036.

Studio: 4016 N. Black Canyon Hwy., Phoenix, AZ 85017.

Mailing Address: Box 20100, Phoenix, AZ 85036.

Phone: 602-264-1000. **Fax:** 602-650-0761.

E-mail: kphogm@mdp.com

Web Site: <http://www.kphotv5.com>

Digital Facilities: Channel No. 17 (488-494 MHz). Power: 625-kw max. visual. Antenna: 1663-ft. above av. terrain, 272-ft. above ground, 2871-ft. above sea level.

Latitude	33°	20'	02"
Longitude	112°	03'	40"

Transmitter: South Mountain Park.

Definition: Standard.

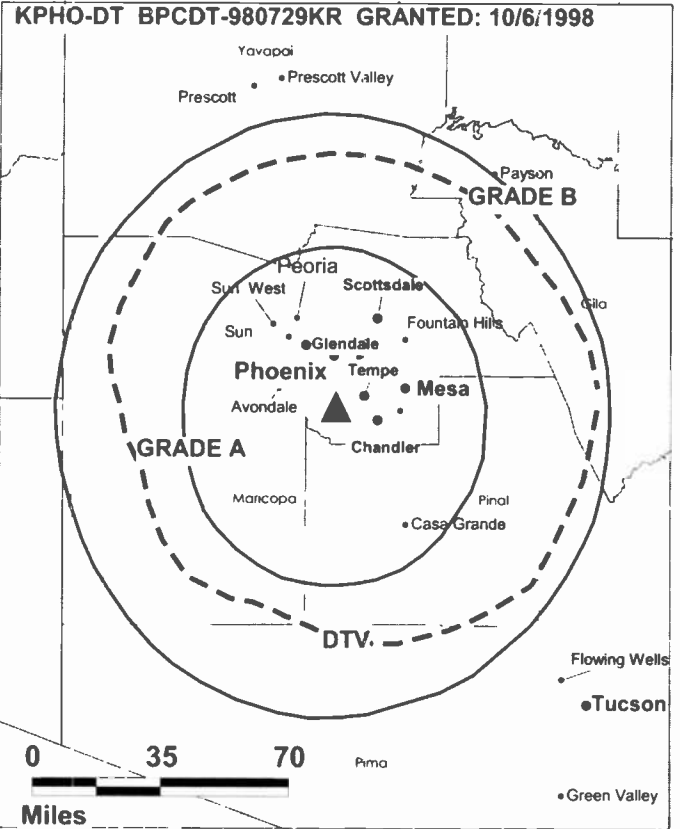
Note: Latitude and longitude coordinates shown are based on the North American Datum of 1927 (NAD 27) as currently required by the Mass Media Bureau of the FCC.

Ownership: Meredith Corp. (Group Owner).

Began Digital Operation: October 31, 1999.

Personnel:

Patrick North, General Manager.



Ed Sutton, Chief Engineer.

Rates: On request.

City of License: Phoenix. Station DMA: Phoenix. Rank: 16.

Arizona—Phoenix

KPHO-TV Ch. 5

Network Service: CBS.

Licensee: Meredith Corp., Box 20100, Phoenix, AZ 85036.

Studio: 4016 N. Black Canyon Hwy., Phoenix, AZ 85017.

Mailing Address: Box 20100, Phoenix, AZ 85036.

Phone: 602-264-1000. **Fax:** 602-263-8818.

Web Site: <http://www.kpho.com>

Technical Facilities: Channel No. 5 (76-82 MHz). Authorized power: 100-kw visual, 10-kw aural. Antenna: 1770-ft. above av. terrain, 376-ft. above ground, 2976-ft. above sea level.

Latitude 33° 20' 02"
Longitude 112° 03' 40"

Transmitter: Atop South Mountain, 8.5-mi. S of Phoenix.

Began Digital Operation: October 31, 1999.

Note: Latitude and longitude coordinates shown are based on the North American Datum of 1927 (NAD 27) as currently required by the Mass Media Bureau of the FCC.

Multichannel TV Sound: Stereo only.

Satellite Earth Stations: Harris, 6.1-meter C-band; RCA, 3.5-meter Ku-band; Harris, Standard Electronics receivers.

News Services: AP, CNN Newsource.

Ownership: Meredith Corp. (Group Owner).

Began Operation: December 4, 1949. Sold to present owner in June 1952 (*Television Digest*, Vol. 8:18, 26).

Represented (sales): Harrington, Righter & Parsons Inc.

Represented (legal): Haley, Bader & Potts PLC.

Represented (engineering): du Treil, Lundin & Rackley Inc.

Personnel:

Patrick North, Vice President & General Manager.

Ray Rios, General Sales Manager.

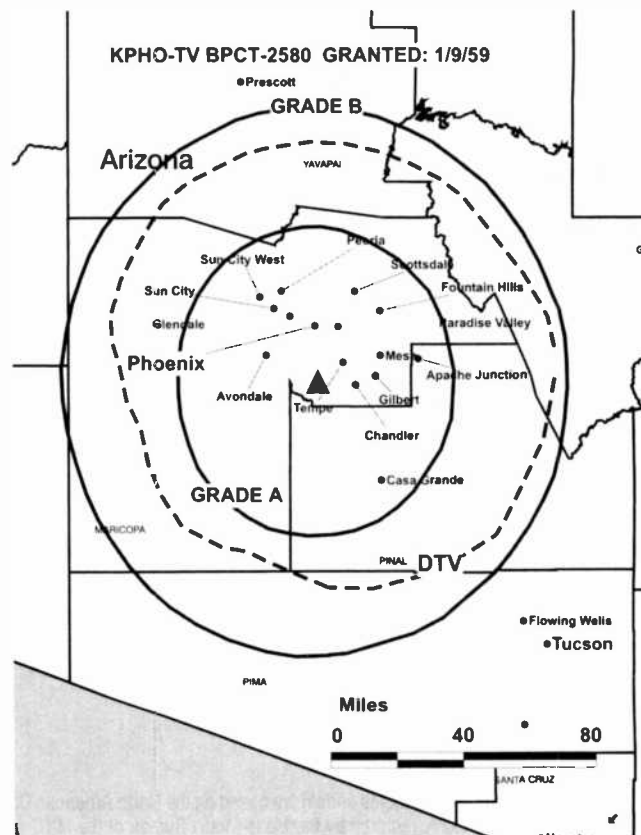
Kevin Branigan, National Sales Manager.

Todd Krauss, Local Sales Manager.

Joe Giudice, Local Sales Manager.

Bob Henry, News Director.

Ed Sutton, Engineering Director.



© 2002 Warren Communications News

Rates: On request.

City of License: Phoenix. **Station DMA:** Phoenix. **Rank:** 16.

Circulation © 2001 Nielsen. Coverage based on Nielsen study.

Grand Total	Cable TV Households	Non-cable TV Households	Total TV Households
Estimated Station Totals*	852,060	590,430	1,442,490
Average Weekly Circulation (2001)	565,152	348,280	913,432
Average Daily Circulation (2001)			403,945
Station DMA Total	Cable TV Households	Non-cable TV Households	Total TV Households
Estimated Station Totals*	852,060	583,090	1,435,150
Average Weekly Circulation (2001)	565,152	346,482	911,634
Average Daily Circulation (2001)			403,776
Other DMA Total	Cable TV Households	Non-cable TV Households	Total TV Households
Estimated Station Totals*	0	7,340	7,340
Average Weekly Circulation (2001)	0	1,798	1,798
Average Daily Circulation (2001)			169

*Estimated station totals are sums of the Nielsen TV and Cable TV household estimates for each county in which the station registers viewing of more than 5% as per the Nielsen Survey Methods.

Arizona—Phoenix-Mesa

KPNX

Ch. 12

(Operates satellite KNAZ, Flagstaff, AZ)

Network Service: NBC.

Licensee: Multimedia Holdings Corp., 1101 N. Central Ave., Phoenix, AZ 85004.

Studio: 1101 N. Central Ave., Phoenix, AZ 85004.

Mailing Address: Box 711, Phoenix, AZ 85001.

Phone: 602-257-1212. **Fax:** 602-258-8186; 602-257-6619.

E-mail: 12news@kpnx.com

Technical Facilities: Channel No. 12 (204-210 MHz). Authorized power: 316-kw visual, 30-kw aural. Antenna: 1780-ft. above av. terrain, 350-ft. above ground, 3003-ft. above sea level.

Latitude	33°	19'	59.50"
Longitude	112°	03'	47.50"

Holds CP for change to 1821-ft. above av. terrain, 341-ft. above ground, 2992-ft. above sea level; lat. 33° 20' 00", long. 112° 03' 48". 8PCT-981002KH.

Transmitter: South Mountain Park, 7-mi. S of Phoenix.

Began Digital Operation: June 15, 2000.

Note: Latitude and longitude coordinates shown are based on the North American Datum of 1927 (NAD 27) as currently required by the Mass Media Bureau of the FCC.

Multichannel TV Sound: Stereo and separate audio program.

Satellite Earth Stations: Transmit/receive Harris, 6.1-meter Ku-band; Andrew, 4.6-meter Ku-band; Harris, 3-meter Ku-band; Harris, 6.1-meter C-band; Vertex, 4.6-meter Ku-band; Harris, M/A-Corn, Microdyne, Standard Communications receivers.

SNG Mobile Dish: Harris, 2.3-meter Ku-band; RSI, 2.3-meter Ku-band.

News Services: AP, UPI.

LMA: Local marketing agreement with KPPX (X), Tolleson.

Ownership: Gannett Broadcasting Group (Group Owner).

Began Operation: April 23, 1953. Merger of Combined Communications with Gannett approved by FCC June 7, 1979 (Television Digest, Vol. 18:20, 38; 19:24). Merger to form Combined Communications approved by FCC October 16, 1968. Previous sale to John J. Louis family & others by Harry L. Nace interests approved by FCC June 16, 1954 (Vol. 10:18, 25).

Represented (sales): Blair Television.

Represented (legal): Reed, Smith, Shaw & McClay.

Represented (engineering): Cohen, Dippell & Everist PC.

Personnel:

Brian Kennedy, President & General Manager.

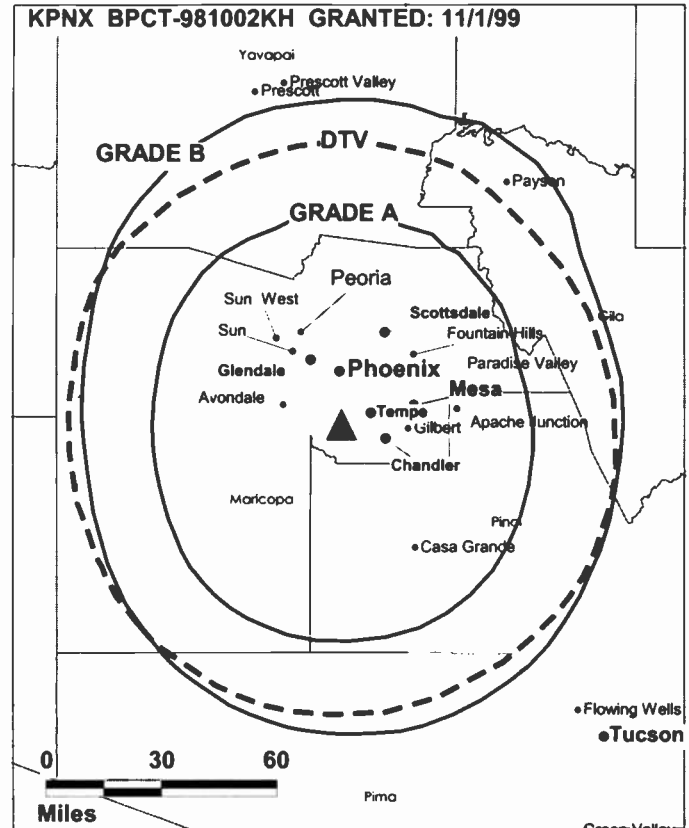
Lucia Madrid, Vice President & Community Affairs Director.

Winnie Stolper, Vice President, Operations & Programming.

Jeff Burnton, Vice President & General Sales Manager.

Suzanne McCoy, Local Sales Manager.

Mike Mejia, Local Sales Manager.



© 2002 Warren Communications News

Sherrie Freitag, National Sales Manager.

Mark Casey, News Director.

Randy Decker, Engineering Director.

Kent Saunders, Business Manager.

Anita Helt, Promotion Director.

Rates: On request.

City of License: Phoenix-Mesa. **Station DMA:** Phoenix. **Rank:** 16.

Circulation © 2001 Nielsen. Coverage based on Nielsen study.

Grand Total	Cable	Non-cable	Total
	TV Households	TV Households	TV Households
Estimated Station Totals*	852,060	586,510	1,438,570
Average Weekly Circulation (2001)	640,210	379,993	1,020,204
Average Daily Circulation (2001)			538,735
Station DMA Total	Cable	Non-cable	Total
	TV Households	TV Households	TV Households
Estimated Station Totals*	852,060	579,170	1,431,230
Average Weekly Circulation (2001)	640,210	378,195	1,018,405
Average Daily Circulation (2001)			537,532
Other DMA Total	Cable	Non-cable	Total
	TV Households	TV Households	TV Households
Estimated Station Totals*	0	7,340	7,340
Average Weekly Circulation (2001)	0	1,798	1,798
Average Daily Circulation (2001)			1,204

*Estimated station totals are sums of the Nielsen TV and Cable TV household estimates for each county in which the station registers viewing of more than 5% as per the Nielsen Survey Methods.

Arizona—Phoenix-Mesa

KPNX-DT Ch. 36

Network Service: NBC.

Licensee: Multimedia Holdings Corp., 1101 N. Central Ave., Phoenix, AZ 85004.

Studio: 1101 N. Central Ave., Phoenix, AZ 85004.

Phone: 602-257-1212.

Digital Facilities: Channel No. 36 (602-608 MHz). Power: 316-kw visual, 30-kw aural.
Antenna: 1752-ft. above av. terrain, 272-ft. above ground, 2923-ft. above sea level.

Latitude	33°	20'	00"
Longitude	112°	03'	48"

Transmitter: South Mountain Park, Site 9.

Definition: High.

Note: Latitude and longitude coordinates shown are based on the North American Datum of 1927 (NAD 27) as currently required by the Mass Media Bureau of the FCC.

Ownership: Gannett Broadcasting Group (Group Owner).

Began Digital Operation: June 15, 2000.

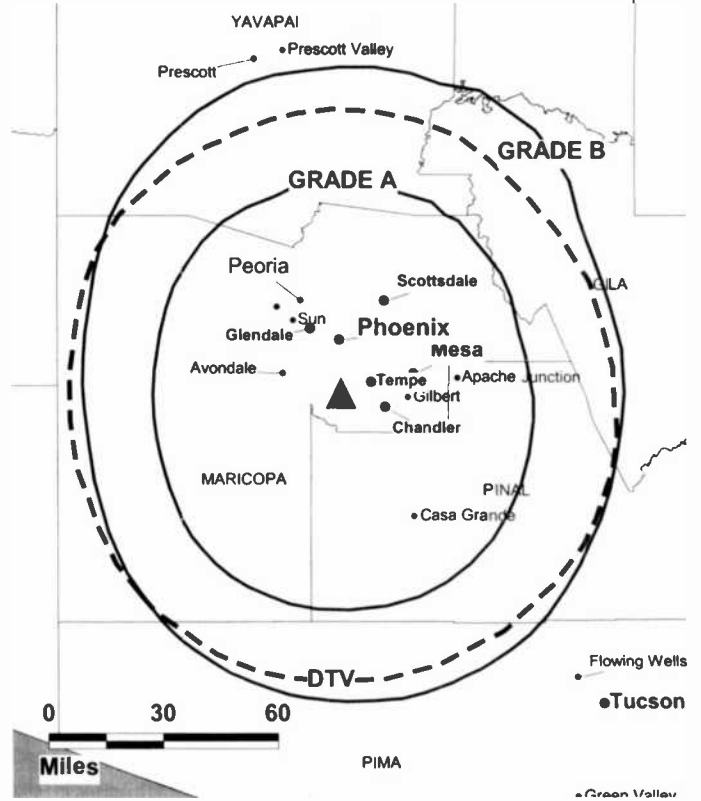
Represented (engineering): Cavell, Mertz & Davis Inc.

Personnel:

Brian Kennedy, General Manager.

Randy Decker, Chief Engineer.

KPNX-DT BPCDT-980729KP GRANTED: 10/7/98



Rates: On request.

City of License: Phoenix-Mesa. **Station DMA:** Phoenix. **Rank:** 16.

Arizona—Phoenix

KSAZ-DT Ch. 31

Network Service: FOX.

Grantee: KSAZ License Inc., 511 W. Adams St., Phoenix, AZ 85003.

Studio: 511 W. Adams St., Phoenix, AZ 85003.

Phone: 602-257-1234.

Digital Facilities: Channel No. 31 (572-578 MHz). Power: 1000-kw max. visual. Antenna: 1588-ft. above av. terrain, 115-ft. above ground, 2795-ft. above sea level.

Latitude	33°	20'	02"
Longitude	112°	03'	42"

Transmitter: South Mountain Park, 10662 S. Central.

Definition: Standard.

Note: Latitude and longitude coordinates shown are based on the North American Datum of 1927 (NAD 27) as currently required by the Mass Media Bureau of the FCC.

Ownership: Fox Television Stations Inc. (Group Owner).

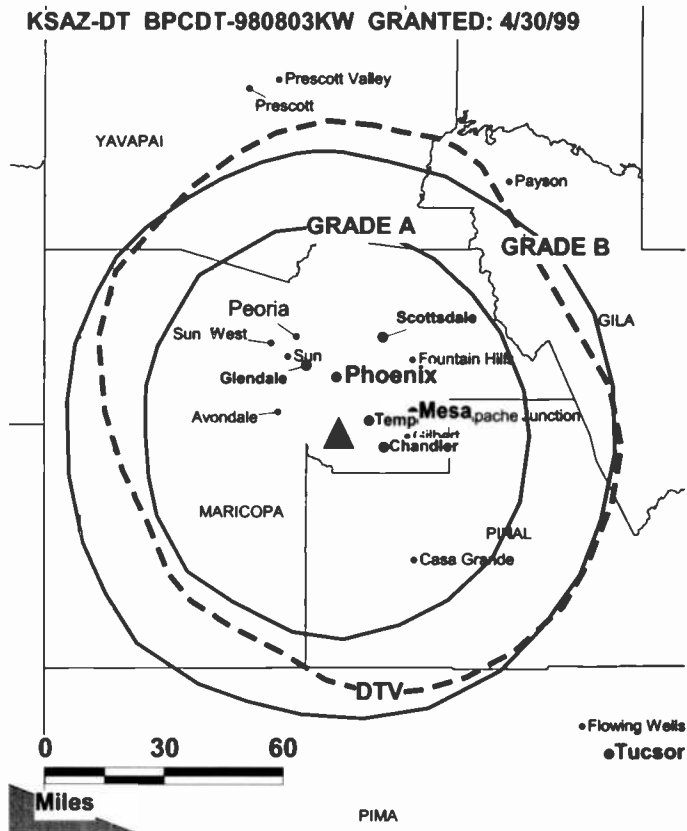
Began Digital Operation: October 5, 2000.

Personnel:

Kevin Hale, Vice President & General Manager.

Jim Kauffman, Vice President, Operations & Engineering.

KSAZ-DT BPCDT-980803KW GRANTED: 4/30/99



Rates: On request.

City of License: Phoenix. **Station DMA:** Phoenix. **Rank:** 16.

Arizona—Phoenix

KSAZ-TV Ch. 10

Network Service: FOX.

Licensee: KSAZ License, 511 W. Adams St., Phoenix, AZ 85003.

Studio: 511 W. Adams St., Phoenix, AZ 85003.

Phone: 602-257-1234. **Fax:** 602-262-0177.

Technical Facilities: Channel No. 10 (192-198 MHz). Authorized power: 316-kw visual, 31.9-kw aural. Antenna: Circularly polarized, 1840-ft. above av. terrain, 373-ft. above ground, 3020-ft. above sea level.

Latitude 33° 20' 02"
Longitude 112° 03' 42"

Transmitter: South Mountain.

Began Digital Operation: October 5, 2000.

Note: Latitude and longitude coordinates shown are based on the North American Datum of 1927 (NAD 27) as currently required by the Mass Media Bureau of the FCC.

Multichannel TV Sound: Stereo only.

Satellite Earth Station: Transmit/receive 4.7-meter Ku & C-band; DX Engineering, Scientific-Atlanta, Standard Components receivers.

SNG Mobile Dish: Andrew, 2.4-meter Ku-band.

News Service: AP.

Ownership: Fox Television Stations Inc. (Group Owner).

Began Operation: October 24, 1953. At first was share-time outlet with KOY-TV; on May 5, 1954 bought & merged with KOY-TV (*Television Digest*, Vol. 10:12, 19). Gulf Broadcast Co. bought 48.1% interest in station from Gene Autry (Vol. 21:22), remainder from Thomas Chauncey & Homer Lane (Vol. 22:24). Sale approved by FCC August 25, 1982. Sale to Taft Television & Radio Co. approved by FCC May 30, 1985 (Vol. 25:5, 20, 22). Sale to Great American Broadcasting approved by FCC October 2, 1987 (Vol. 27:16 18, 23, 30, 41). Sale to New World Communications approved July 15, 1994 (Vol. 34:19, 38, 42). Sale to present owner by New World Communications approved by FCC November 7, 1996 (Vol. 36:13, 30).

Personnel:

Kevin Hale, Vice President & General Manager.

Tim Ermish, Vice President, Sales.

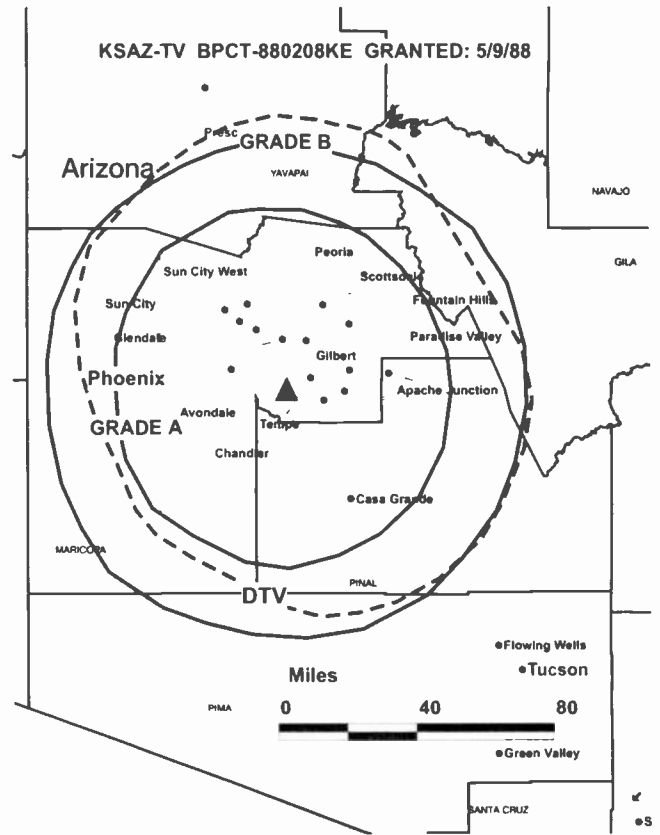
Jim Girodo, Vice President, Creative Services.

Denise Morano, Vice President, Finance.

Jim Kauffman, Vice President, Operations & Engineering.

Douglas Bannard, Vice President & News Director.

Courtney Andrews, Local Sales Manager.



© 2002 Warren Communications News

John Worden, National Sales Manager.

Gerry Grunig, Chief Engineer.

David R. Solino, Programming & Research Director.

Rates: On request.

City of License: Phoenix. **Station DMA:** Phoenix. **Rank:** 16.

Circulation © 2001 Nielsen. Coverage based on Nielsen study.

Grand Total	Cable TV Households	Non-cable TV Households	Total TV Households
Estimated Station Totals*	852,060	583,090	1,435,150
Average Weekly Circulation (2001)	522,048	371,288	893,336
Average Daily Circulation (2001)			374,091
Station DMA Total	Cable TV Households	Non-cable TV Households	Total TV Households
Estimated Station Totals*	852,060	583,090	1,435,150
Average Weekly Circulation (2001)	522,048	371,288	893,336
Average Daily Circulation (2001)			374,091

* Estimated station totals are sums of the Nielsen TV and Cable TV household estimates for each county in which the station registers viewing of more than 5% as per the Nielsen Survey Methods.

Arizona—Phoenix

KTVK Ch. 3

Network Service: Independent.

Licensee: Belo TV Inc., 400 S. Record St., Dallas, TX 75202.

Studio: 5555 N. 7th Ave., Phoenix, AZ 85013.

Mailing Address: Box 5068, Phoenix, AZ 85010.

Phone: 602-207-3333.

E-mail: william_miller@azfamily.com

Web Site: http://www.azfamily.com

Technical Facilities: Channel No. 3 (60-66 MHz). Authorized power: 100-kw visual, 15-kw aural. Antenna: Circularly polarized, 1778-ft. above av. terrain, 289-ft. above ground, 2949-ft. above sea level.

Latitude 33° 20' 01"
Longitude 112° 03' 45"

Transmitter: South Mountain, 7-mi. S of Phoenix.

Digital Facilities: Channel No. 24 (530-536 MHz). Power: 1000-kw max. visual. Antenna: 1637-ft. above av. terrain, 184-ft. above ground.

Latitude 33° 20' 01"
Longitude 112° 03' 45"

FCC Digital File Number: BPCDT-19991018ABH. Granted: April 18, 2000.

Note: Latitude and longitude coordinates shown are based on the North American Datum of 1927 (NAD 27) as currently required by the Mass Media Bureau of the FCC.

Multichannel TV Sound: Stereo and separate audio program.

Satellite Earth Stations: Comtech, 5.5-meter Ku & C-band; GE, 3.7-meter Ku-band; Simulsat, 5-meter Ku & C-band; Omni, Scientific-Atlanta, Tieman receivers.

SNG Mobile Dish: Andrew, 3.7-meter Ku-band.

News Service: AP.

Ownership: Belo Corp. (Group Owner).

Began Operation: February 28, 1955. Sale to present owner from Mac America Communications Inc. approved by FCC September 3, 1999 (*Television Digest*, Vol. 39:27, 45).

Represented (sales): TeleRep Inc.

Represented (legal): Wiley, Rein & Fielding.

Represented (engineering): Lohnes & Culver.

Personnel:

Sue Schwartz, Vice President & General Manager.

Phil Alvidrez, Executive News Director.

William Lawrence, Engineering Director.

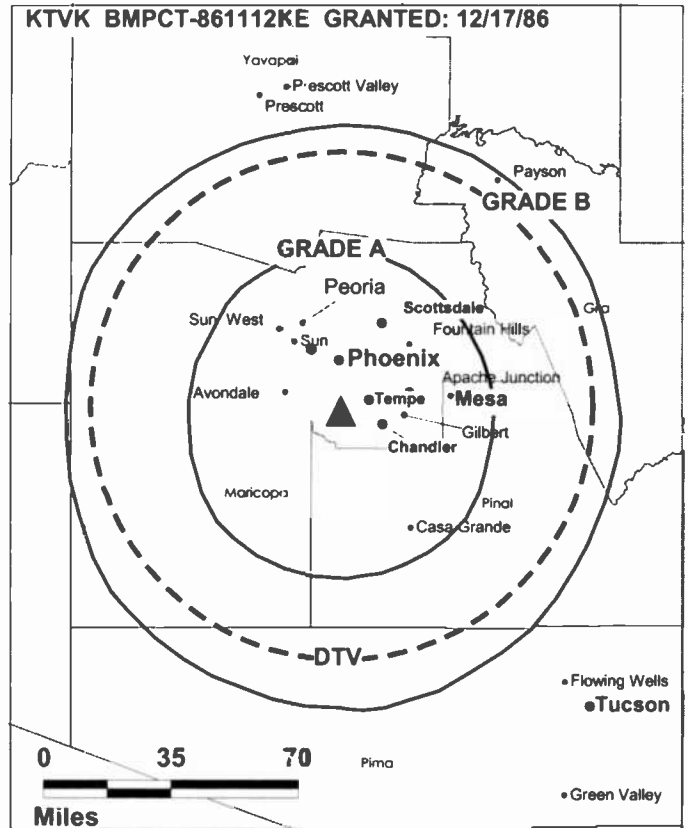
Sue Schwartz, Station Manager.

Richard Holland, Creative Services Manager.

Ken Kwilosz, General Sales Manager.

Laurie Ficarra, Local Sales Manager.

Joe Canty, National Sales Manager.



© 2002 Warren Communications News

Dennis O'Neill, News Director.

Randee Mossburg, Program Director.

Jim Cole, Chief Engineer.

Beth Reynolds, Marketing Director.

Wendy Pryziak, Business Manager.

Highest 30 Sec. Rate: \$6000.

City of License: Phoenix. **Station DMA:** Phoenix. **Rank:** 16.

Circulation © 2001 Nielsen. Coverage based on Nielsen study.

Grand Total	Cable		Total
	TV Households	Non-cable TV Households	
Estimated Station Totals*	879,230	590,430	1,469,660
Average Weekly Circulation (2001)	556,910	335,199	892,109
Average Daily Circulation (2001)			418,073
Station DMA Total	Cable		Total
	TV Households	Non-cable TV Households	TV Households
Estimated Station Totals*	852,060	583,090	1,435,150
Average Weekly Circulation (2001)	543,189	333,401	876,590
Average Daily Circulation (2001)			414,395
Other DMA Total	Cable		Total
	TV Households	Non-cable TV Households	TV Households
Estimated Station Totals*	27,170	7,340	34,510
Average Weekly Circulation (2001)	13,721	1,798	15,519
Average Daily Circulation (2001)			3,679

*Estimated station totals are sums of the Nielsen TV and Cable TV household estimates for each county in which the station registers viewing of more than 5% as per the Nielsen Survey Methods.

Arizona—Phoenix

KTVW-TV Ch. 33

Network Service: Univision.

Licensee: KTVW License Partnership, 1999 Avenue of the Stars, Suite 3050, Los Angeles, CA 90067.

Studio: 3019 E. Southern Ave., Phoenix, AZ 85040.

Phone: 602-243-3333. **Fax:** 602-276-8658.

Web Site: <http://www.univision.net>

Technical Facilities: Channel No. 33 (584-590 MHz). Authorized power: 2290-kw max. visual, 229-kw max. aural. Antenna: 1672-ft. above av. terrain, 252-ft. above ground, 2883-ft. above sea level.

Latitude 33° 20' 00"
Longitude 112° 03' 46"

Transmitter: South Mountain, 8-mi. S of Phoenix City Hall.

FCC Proposed Digital Channel Number: Ch. 34.

Note: Latitude and longitude coordinates shown are based on the North American Datum of 1927 (NAD 27) as currently required by the Mass Media Bureau of the FCC.

Satellite Earth Station: Transmit/receive Scientific-Atlanta, 10-meter; Scientific-Atlanta receivers.

News Service: UPI.

Ownership: Univision Communications Inc. (Group Owner).

Began Operation: September 2, 1979. Sale to Hallmark Cards by Reynoldo V. Anselmo, et al., approved by FCC May 17, 1989 (*Television Digest*, Vol. 29:3, 19, 20). Sale to present owner by Hallmark Cards approved by FCC September 23, 1992 (Vol. 32:40)

Represented (sales): Univision.

Represented (legal): Shaw Pittman.

Represented (engineering): Denny & Associates PC.

Personnel:

Myrna Sonora, Vice President & General Manager.

John Matt Gongora, General Sales Manager.

Andrew Deschappelles, National Sales Manager.

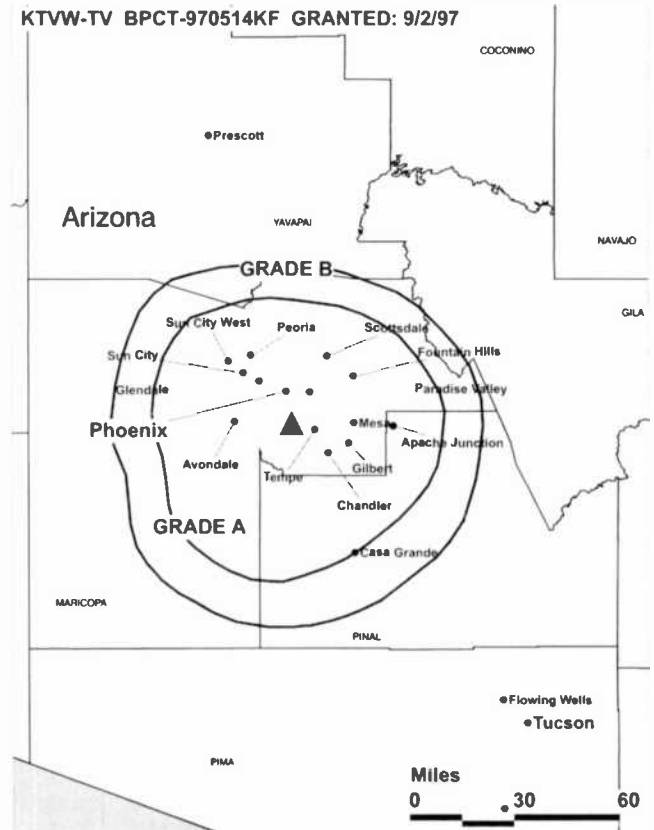
Jose Luis Padilla, Local Sales Manager.

Jorge Mettey, News Director.

Delia Torres, Community Relations.

David Glyn-Davies, Marketing & Research Manager.

KTVW-TV BPCT-970514KF GRANTED: 9/2/97



© 2002 Warren Communications News

Gary Rogers, Chief Engineer.

Bernice Salcido, Controller & Business Manager.

Rates: On request.

City of License: Phoenix. **Station DMA:** Phoenix. **Rank:** 16.

Circulation © 2001 Nielsen. Coverage based on Nielsen study.

Grand Total	Cable TV Households	Non-cable TV Households	Total TV Households
Estimated Station Totals*	23,590	470,350	493,940
Average Weekly Circulation (2001)	1,203	68,671	69,874
Average Daily Circulation (2001)			27,729
Station DMA Total	Cable TV Households	Non-cable TV Households	Total TV Households
Estimated Station Totals*	23,590	470,350	493,940
Average Weekly Circulation (2001)	1,203	68,671	69,874
Average Daily Circulation (2001)			27,729

*Estimated station totals are sums of the Nielsen TV and Cable TV household estimates for each county in which the station registers viewing of more than 5% as per the Nielsen Survey Methods.

Arizona—Phoenix

KUTP Ch. 45

Network Service: UPN.

Licensee: Fox Television Stations Inc., 5151 Wisconsin Ave. NW, Washington, DC 20016.

Studio: 4630 S. 33rd St., Phoenix, AZ 85040.

Phone: 602-268-4500. **Fax:** 602-276-4082.

Web Site: <http://www.kutp.com>

Technical Facilities: Channel No. 45 (656-662 MHz). Authorized power: 2750-kw max. visual, 275-kw max. aural. Antenna: 1792-ft. above av. terrain, 348-ft. above ground, 2966-ft. above sea level.

Latitude 33° 20' 01"
Longitude 112° 03' 32"

Holds CP for change to 4530-kw max. visual, 1704-ft. above av. terrain, 348-ft. above ground, 2966-ft. above sea level. BPC-T-960722KF.

Transmitter: 8.3-mi. S of Phoenix in South Mountain Park.

Began Digital Operation: March 1, 2001.

Note: Latitude and longitude coordinates shown are based on the North American Datum of 1927 (NAD 27) as currently required by the Mass Media Bureau of the FCC.

Multichannel TV Sound: Stereo only.

Satellite Earth Stations: Scientific-Atlanta, 4.6-meter Ku-band; Scientific-Atlanta, 7-meter C-band; Agile, M/A-Com, Scientific-Atlanta receivers.

Ownership: Fox Television Stations Inc. (Group Owner).

Began Operation: December 23, 1985. Sale to present owner by United Television Inc. approved by FCC July 23, 2001 (*Television Digest*, Vol. 40:34; 41:31).

Represented (engineering): Cohen, Dippell & Everist PC.

Personnel:

Kevin Hale, Vice President & General Manager.

Mike Durand, General Sales Manager.

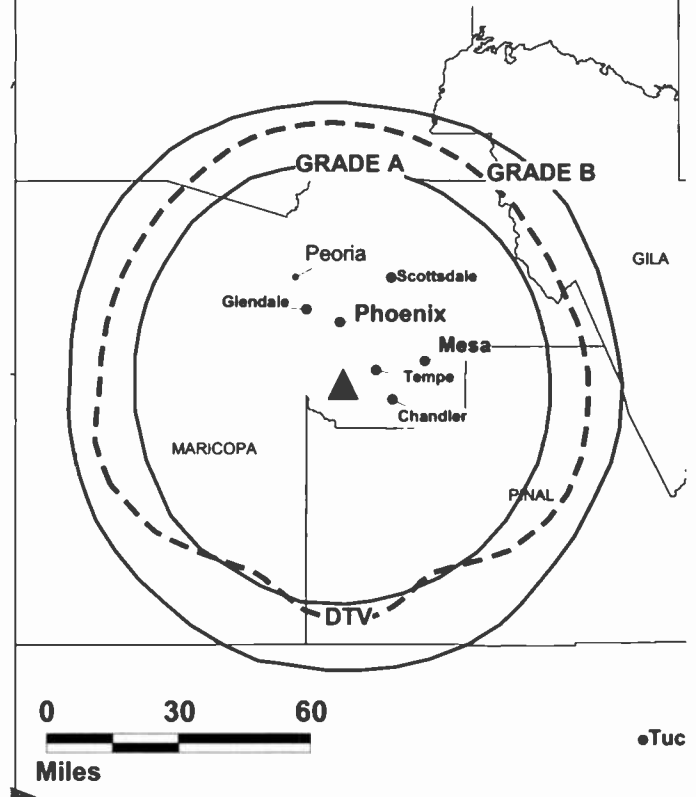
Mitch Nye, Local Sales Manager.

Seth Parker, Operations & Programming Manager.

Tom Foy, Chief Engineer.

Kathlene Riter, Creative Services Manager.

KUTP BPCT-960722KF GRANTED: 10/14/1998



© 2002 Warren Communications News

Don Mitchell, Business Manager.

Rates: On request.

City of License: Phoenix. **Station DMA:** Phoenix. **Rank:** 16.

Circulation © 2001 Nielsen. Coverage based on Nielsen study.

Grand Total	Cable TV Households	Non-cable TV Households	Total TV Households
Estimated Station Totals*	848,270	567,320	1,415,590
Average Weekly Circulation (2001)	285,914	208,879	494,793
Average Daily Circulation (2001)			151,344
Station DMA Total	Cable TV Households	Non-cable TV Households	Total TV Households
Estimated Station Totals*	848,270	567,320	1,415,590
Average Weekly Circulation (2001)	285,914	208,879	494,793
Average Daily Circulation (2001)			151,344

*Estimated station totals are sums of the Nielsen TV and Cable TV household estimates for each county in which the station registers viewing of more than 5% as per the Nielsen Survey Methods.

Arizona—Phoenix

KUTP-DT

Ch. 26

Network Service: UPN.

Licensee: Fox Television Stations Inc., 5151 Wisconsin Ave. NW, Washington, DC 20016.

Studio: 4360 S. 33rd St., Phoenix, AZ 85040.

Phone: 602-268-4500. **Fax:** 602-276-4082.

E-mail: comments@kutp.com

Web Site: http://www.kutp.com

Digital Facilities: Channel No. 26 (542-548 MHz). Power: 67-kw max. visual. Antenna: 1696-ft. above av. terrain, 289-ft. above ground, 2906-ft. above sea level.

Latitude	33°	20'	01"
Longitude	112°	03'	32"

Transmitter: Approx. 8.3-mi. S of Phoenix.

Definition: Standard.

Note: Latitude and longitude coordinates shown are based on the North American Datum of 1927 (NAD 27) as currently required by the Mass Media Bureau of the FCC.

Ownership: Fox Television Stations Inc. (Group Owner).

Began Digital Operation: March 1, 2001.

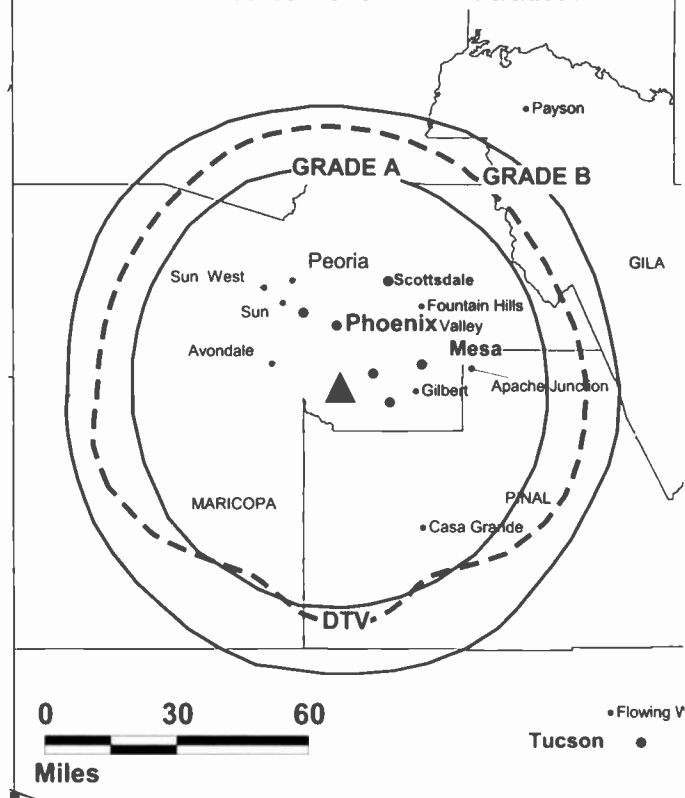
Represented (legal): Wilbur, Cutler & Pickering.

Represented (engineering): Cohen, Dippell & Everist.

Personnel:

Kevin Hale, Vice President & General Manager.

KUTP-DT BPCDT-990908LC GRANTED: 8/8/2001



Michael Durand, Sales Manager.

Jerry Grunig, Chief Engineer.

Rates: On request.

City of License: Phoenix. **Station DMA:** Phoenix. **Rank:** 16.

Arizona—Prescott-Phoenix

KUSK Ch. 7

Network Service: Independent.

Licensee: KUSK LLC, 3211 Tower Rd., Prescott, AZ 86305-8890.

Studio: 3211 Tower Rd., Prescott, AZ 86305-8890.

Phone: 928-778-6770. **Fax:** 928-445-5210.

E-mail: team@kusk.com

Web Site: http://www.kusk.com/

Technical Facilities: Channel No. 7 (174-180 MHz). Authorized power: 8.71-kw visual, 1.74-kw aural. Antenna: 2814-ft. above av. terrain, 110-ft. above ground, 7930-ft. above sea level.

Latitude 34° 42' 17"
Longitude 112° 06' 55"

Transmitter: S peak of Mingus Mountain, 22-mi. ENE of Prescott.

Digital Facilities: Channel No. 25 (536-542 MHz). Power: 50-kw max. visual. Antenna: 2789-ft. above av. terrain, 92-ft. above ground.

Latitude 34° 41' 15"
Longitude 112° 07' 01"

FCC Digital File Number: BPCDT-19991028ACO. Granted: February 22, 2001.

Note: Latitude and longitude coordinates shown are based on the North American Datum of 1927 (NAD 27) as currently required by the Mass Media Bureau of the FCC.

Satellite Earth Stations: Harris, 6.2-meter C-band; Paraclipse, 3.5-meter C-band; RCA Americom, 4.5-meter Ku-band; Excalibur, Harris receivers.

News Service: CNN Newsource.

Ownership: KUSK Inc.

Began Operation: September 5, 1982. Sale to Azteca Phoenix LLC approved by FCC November 2, 2000, but never consummated.

Represented (legal): Leventhal, Senter & Lerman PLLC.

Represented (engineering): Hammett & Edison Inc.

Personnel:

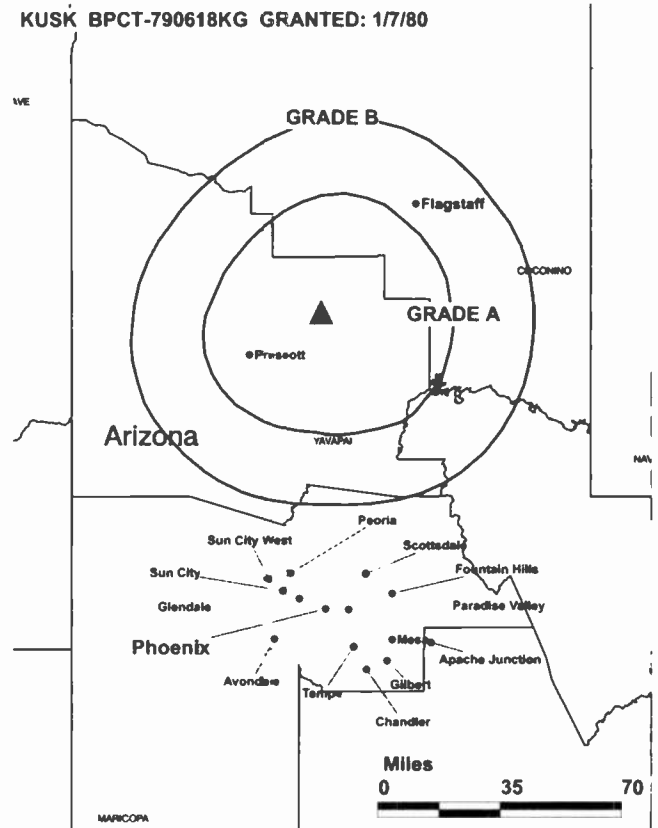
William H. Sauro, President.

Richard Howe, Vice President & General Manager.

Patricia Gray, Vice President & Program Operations Manager.

Julia Ramirez, Business Manager.

KUSK BPCT-790618KG GRANTED: 1/7/80



© 2002 Warren Communications News

Wally Macomber, Chief Engineer.

Arnold Corella, Production Manager.

Highest 30 Sec. Rate: \$250.

City of License: Prescott. **Station DMA:** Phoenix. **Rank:** 16.

Circulation © 2001 Nielsen. Coverage based on Nielsen study.

Grand Total	Cable TV Households	Non-cable TV Households	Total TV Households
Estimated Station Totals*	70,160	45,250	115,410
Average Weekly Circulation (2001)	5,455	3,941	9,396
Average Daily Circulation (2001)			2,614
Station DMA Total	Cable TV Households	Non-cable TV Households	Total TV Households
Estimated Station Totals*	70,160	45,250	115,410
Average Weekly Circulation (2001)	5,455	3,941	9,396
Average Daily Circulation (2001)			2,614

*Estimated station totals are sums of the Nielsen TV and Cable TV household estimates for each county in which the station registers viewing of more than 5% as per the Nielsen Survey Methods.

Arizona—Sierra Vista

KWBA
Ch. 58

Network Service: WBN.

Grantee: Tucson Communications LLC, 1703 W. Doe Run Rd., Box 1010, Unionville, PA 19375.

Studio: 3481 E. Michigan St., Tucson, AZ 85714.

Phone: 520-889-5800. **Fax:** 520-889-5855.

E-mail: wb58@wb58.com

Web Site: http://www.wb58.com

Technical Facilities: Channel No. 58 (734-740 MHz). Authorized power: 2140-kw max. visual. Antenna: 266-ft. above av. terrain, 315-ft. above ground, 4688-ft. above sea level.

Latitude 31° 33' 59"
Longitude 110° 13' 57"

Holds CP for change to 5000-kw max. visual, 1099-ft. above av. terrain, 177-ft. above ground, 6047-ft. above sea level; lat. 31° 45' 32", long. 110° 48' 03", transmitter to Melendrez Pass, 12500 E. Greaterville Rd., Coronado National Forest. BMPCT-990204KE.

Transmitter: 5550 Charleston Rd.

Digital Facilities: Channel No. 44 (650-656 MHz). Power: 1000-kw max. visual. Antenna: ATW24H4-ETP-58M, 1047-ft. above av. terrain, 125-ft. above ground.

Latitude 31° 45' 32"
Longitude 110° 48' 03"

Transmitter: Greaterville.

FCC Digital File Number: BPCDT-19991029ABW (pending).

Note: Latitude and longitude coordinates shown are based on the North American Datum of 1927 (NAD 27) as currently required by the Mass Media Bureau of the FCC.

Ownership: Tucson Communications LLC.

Began Operation: January 1, 1999. Transfer of control from Myoung Hwa Bae (100% to 51%) to Tucson Communications (0% to 49%) approved by FCC November 25, 1997. Acquisition of remaining 51% interest in Sierra Vista Television LLC by Tucson Communications approved by FCC May 6, 1999.

Represented (legal): Irwin, Campbell & Tannenwald PC.

Represented (engineering): Cohen, Dippell & Everist PC.

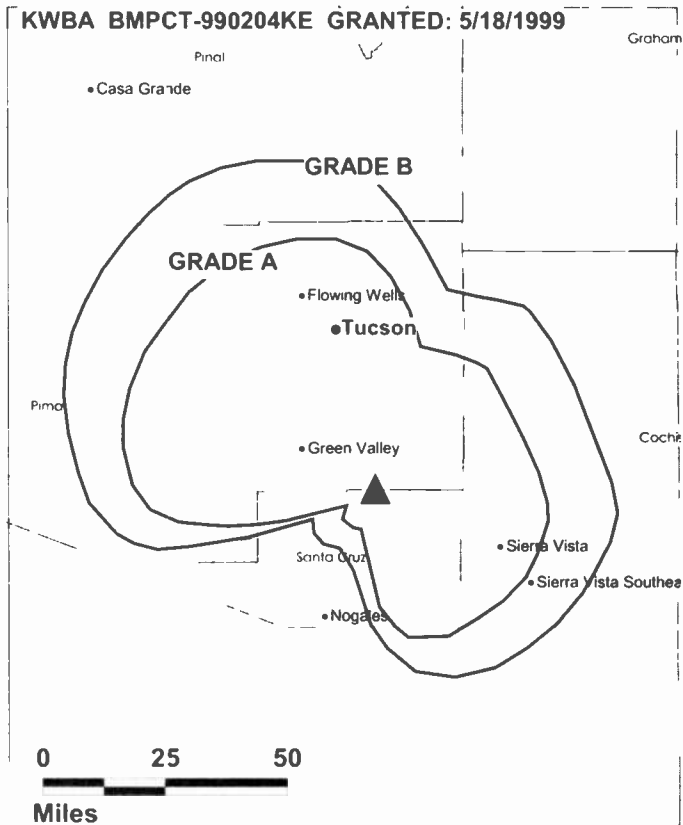
Personnel:

Ron Bergamo, Executive Vice President & General Manager.

Doug McClure, Vice President & Client Services Director.

Jackie Anderson, National Sales Manager.

Mac Powas, Chief Engineer.



© 2002 Warren Communications News

Jessica Owen, Traffic Manager.

Nancy Solof, Program Manager.

Randy Ogden, Promotion Manager.

Rates: On request.

City of License: Sierra Vista. **Station DMA:** Tucson. **Rank:** 73.

Circulation © 2001 Nielsen. Coverage based on Nielsen study.

Grand Total	Cable TV Households	Non-cable TV Households	Total TV Households
Estimated Station Totals*	239,760	152,170	391,930
Average Weekly Circulation (2001)	83,240	42,242	125,482
Average Daily Circulation (2001)			45,819

Station DMA Total	Cable TV Households	Non-cable TV Households	Total TV Households
Estimated Station Totals*	239,760	152,170	391,930
Average Weekly Circulation (2001)	83,240	42,242	125,482
Average Daily Circulation (2001)			45,819

*Estimated station totals are sums of the Nielsen TV and Cable TV household estimates for each county in which the station registers viewing of more than 5% as per the Nielsen Survey Methods

Arizona—Tolleson

KPPX

Ch. 51

(Operates satellite KDUO, Flagstaff, AZ)

Network Service: PAX.

Licensee: Paxson Communications of Phoenix-51 Inc., 601 Clearwater Park Rd., West Palm Beach, FL 33401.

Studio: 2777 E. Camelback Rd., Suite 220, Phoenix, AZ 85016.

Phone: 602-808-0729. **Fax:** 602-808-8864.

Technical Facilities: Channel No. 51 (692-698 MHz). Authorized power: 4900-kw max. visual, 490-kw max. aural. Antenna: 1748-ft. above av. terrain, 338-ft. above ground, 2960-ft. above sea level.

Latitude 33° 20' 03"
Longitude 112° 03' 38"

Transmitter: South Mountain Park, 2.1-mi. SE of Dobbins Rd. & Central Ave. intersection.

Digital Facilities: Channel No. 52 (698-704 MHz). Power: 1000-kw max. visual. Antenna: 1791-ft. above av. terrain, 371-ft. above ground.

Latitude 33° 20' 03"
Longitude 112° 03' 38"

FCC Digital File Number: BPCDT-19991018AAU (pending).

Note: Latitude and longitude coordinates shown are based on the North American Datum of 1927 (NAD 27) as currently required by the Mass Media Bureau of the FCC.

Multichannel TV Sound: Planned.

LMA: Local marketing agreement with KPNX (N), Phoenix-Mesa.

Ownership: Paxson Communications Corp. (Group Owner).

Began Operation: February 15, 1999. Sale to present owner by America 51 LP approved by FCC January 2, 2001.

Represented (legal): Skadden, Arps, Slate, Meagher & Flom LLP.

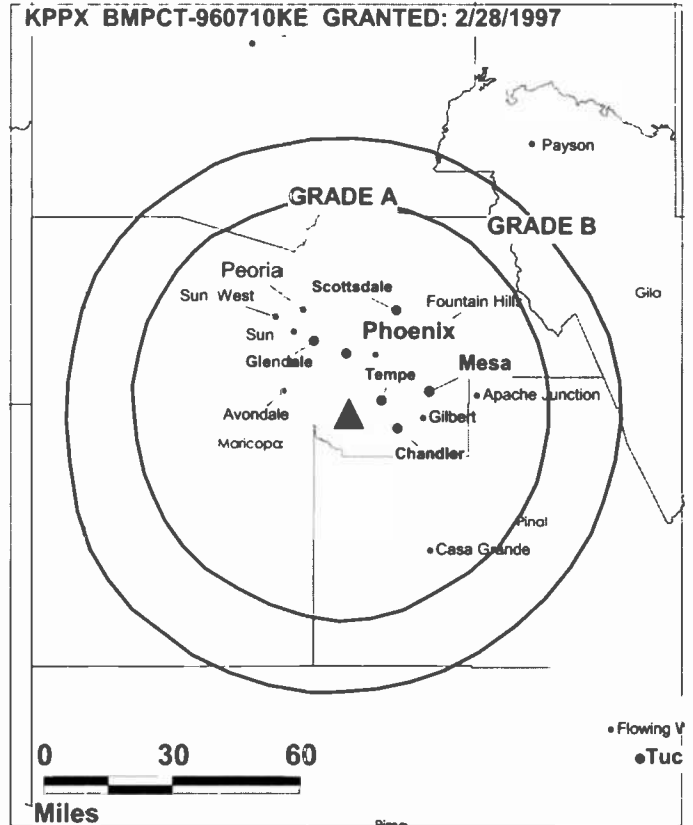
Represented (engineering): Hammett & Edison Inc.

Personnel:

Kathy K. Lawrence, Vice President & General Manager.

James J. Heller, Station Manager.

Rates: On request.



© 2002 Warren Communications News

City of License: Tolleson. **Station DMA:** Phoenix. **Rank:** 16.

Circulation © 2001 Nielsen. Coverage based on Nielsen study.

Grand Total	Cable TV Households	Non-cable TV Households	Total TV Households
Estimated Station Totals*	753,620	504,230	1,257,850
Average Weekly Circulation (2001)	98,885	102,618	201,503
Average Daily Circulation (2001)			62,763

Station DMA Total	Cable TV Households	Non-cable TV Households	Total TV Households
Estimated Station Totals*	753,620	504,230	1,257,850
Average Weekly Circulation (2001)	98,885	102,618	201,503
Average Daily Circulation (2001)			62,763

*Estimated station totals are sums of the Nielsen TV and Cable TV household estimates for each county in which the station registers viewing of more than 5% as per the Nielsen Survey Methods.

Arizona—Tucson

KGUN Ch. 9

Network Service: ABC.

Licensee: Emmis Television License Corp. of Honolulu, 3500 W. Olive Ave., Suite 300, Burbank, CA 91505-4604.

Studio: 7280 E. Rosewood, Tucson, AZ 85710.

Phone: 520-722-5486. **Fax:** 520-290-7636; 520-790-7738.

Web Site: <http://www.kgun9.com>

Technical Facilities: Channel No. 9 (186-192 MHz). Authorized power: 110-kw visual, 21.9-kw aural. Antenna: 3720-ft. above av. terrain, 240-ft. above ground, 8781-ft. above sea level.

Latitude 32° 24' 54.00"
Longitude 110° 42' 59.00"

Transmitter: Mount Bigelow, 20-mi. NE of Tucson.

Digital Facilities: Channel No. 35 (596-602 MHz). Power: 244-kw max. visual. Antenna: 3605-ft. above av. terrain, 188-ft. above ground.

Latitude 32° 24' 53.70"
Longitude 110° 42' 58.70"

FCC Digital File Number: BPCDT-19991021ACH (pending).

Note: Latitude and longitude coordinates shown are based on the North American Datum of 1927 (NAD 27) as currently required by the Mass Media Bureau of the FCC.

Multichannel TV Sound: Stereo only.

Satellite Earth Stations: Andrew, 4.5-meter C-band; Andrew, 7.1-meter C-band; Comtech, 4.5-meter C-band; Prodelin, 3.6-meter C-band; RCA Americom, 4.5-meter Ku-band; Andrew, Avantek, M/A-Com, RCA receivers.

News Service: AP.

Ownership: Emmis Communications Corp. (Group Owner).

Began Operation: June 3, 1956. Sale to H. U. Garrett group from D. W. Ingram approved by FCC December 19, 1956 (*Television Digest*, Vol. 12:51). Sale to Henry S. Hilberry & associates by H. U. Garrett group approved by FCC December 14, 1960 (Vol. 16:45, 51). Sale to Gilmore Broadcasting Corp. of Arizona by Hilberry group along with WEHT(TV), Evansville, IN approved by FCC July 15, 1964 (Vol. 4:26, 29). Sale to May Broadcasting Co. by Gilmore approved by FCC July 31, 1968 (Vol. 8:15, 34). Sale to Lee Enterprises Inc. by May Broadcasting Co. approved by FCC November 7, 1986. Sale to present owner by Lee Enterprises Inc. approved by FCC September 25, 2000 (Vol. 40:20).

Represented (sales): Continental Television Sales.

Represented (legal): Wiley, Rein & Fielding.

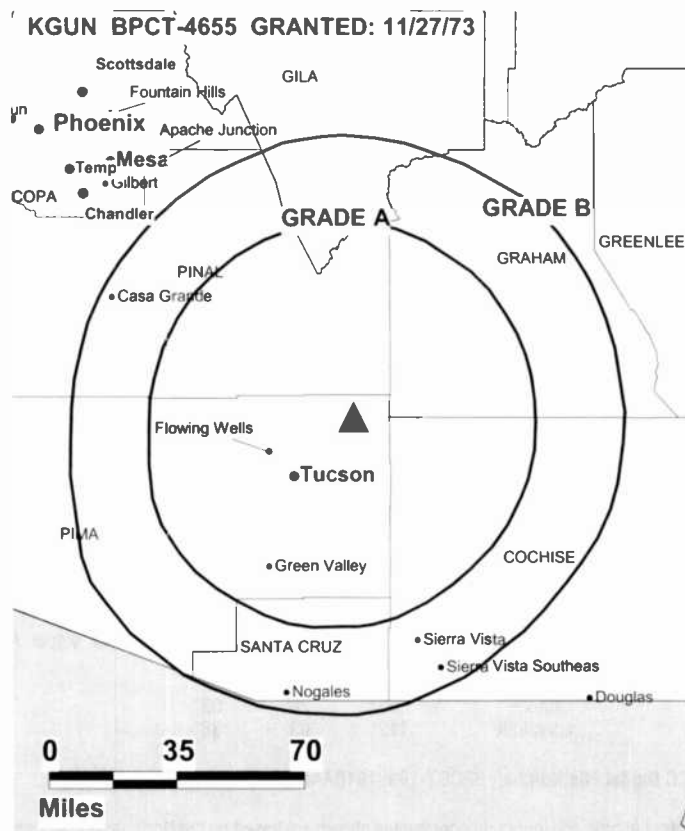
Personnel:

Ray Depa, General Manager.

Andrew Stewart, Sales Director.

Joe DeCarlo, National Sales Manager.

Michelle Thornton, Local Sales Manager.



© 2002 Warren Communications News

Vickie Lynn Duprey, Business Manager.

Martin Glos, Chief Engineer.

Thor Wasbotten, News Director.

Highest 30 Sec. Rate: \$2000.

City of License: Tucson. **Station DMA:** Tucson. **Rank:** 73.

Circulation © 2001 Nielsen. Coverage based on Nielsen study.

Grand Total	Cable TV Households	Non-cable TV Households	Total TV Households
Estimated Station Totals*	283,940	205,740	489,680
Average Weekly Circulation (2001)	186,095	97,816	283,911
Average Daily Circulation (2001)			149,131
Station DMA Total	Cable TV Households	Non-cable TV Households	Total TV Households
Estimated Station Totals*	239,760	152,170	391,930
Average Weekly Circulation (2001)	174,318	92,379	266,697
Average Daily Circulation (2001)			141,737
Other DMA Total	Cable TV Households	Non-cable TV Households	Total TV Households
Estimated Station Totals*	44,180	53,570	97,750
Average Weekly Circulation (2001)	11,776	5,437	17,214
Average Daily Circulation (2001)			7,394

*Estimated station totals are sums of the Nielsen TV and Cable TV household estimates for each county in which the station registers viewing of more than 5% as per the Nielsen Survey Methods.

Arizona—Tucson

KHRR Ch. 40

Network Service: Telemundo.

Licensee: Television Apogeo de Tucson LLC, 15455 Hallmark Dr., Suite 200, Lake Oswego, OR 97035.

Studio: 2919 E. Broadway Blvd., Suite 100, Tucson, AZ 85716.

Phone: 520-322-6888. **Fax:** 520-881-7926.

E-mail: steve@khrr.com

Web Site: http://www.khrr.com

Technical Facilities: Channel No. 40 (626-632 MHz). Authorized power: 1550-kw max. & 1550-kw horizontal visual, 153.4-kw max. aural. Antenna: 2031-ft. above av. terrain, 184-ft. above ground, 4537-ft. above sea level.

Latitude 32° 14' 55.25"
Longitude 111° 06' 57.18"

Transmitter: American Tower Site, Tucson.

Digital Facilities: Channel No. 42 (638-644 MHz). Power: 313-kw max. visual. Antenna: 2012-ft. above av. terrain, 178-ft. above ground.

Latitude 32° 14' 55.00"
Longitude 111° 06' 57.00"

FCC Digital File Number: BPCDT-19991028AFS (pending).

Note: Latitude and longitude coordinates shown are based on the North American Datum of 1927 (NAD 27) as currently required by the Mass Media Bureau of the FCC.

Multichannel TV Sound: Stereo only.

Satellite Earth Stations: RCA, 5-meter Ku-band; United Satellite Systems, 7-meter C-band; Drake, M/A-Com, NSC, Scientific-Atlanta receivers.

Ownership: Apogeo Television.

Began Operation: January 1, 1985. Left air October 17, 1989. Returned to air July 1, 1992. Sale to Jay S. Zucker by Les Von Eberstein, trustee approved by FCC October 16, 1991. Sale to present owner by Jay S. Zucker approved by FCC October 23, 1998.

Represented (sales): Telemundo Network Sales.

Represented (legal): Shainis & Peltzman.

Personnel:

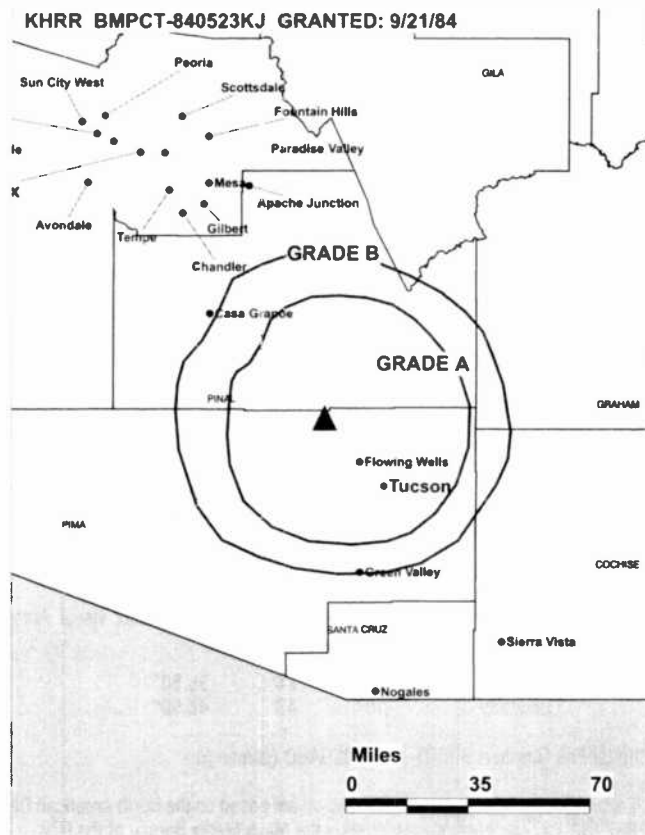
Tamara Valenzuela-Cavazos, General Manager.

Thelma Abril, Local Sales Manager.

Charlie Mandala, National Sales Manager.

Beverly Shillinger, Business Manager.

Juan Carlos-Aviles, News Director.



© 2002 Warren Communications News

Pablo Sierra, Production Manager.

Sandie Mendez-Thompson, Promotion Director.

Lupita Celaya, Program Director & Traffic Manager.

Steve Twisleton, Chief Engineer.

Highest 30 Sec. Rate: \$200.

City of License: Tucson. **Station DMA:** Tucson. **Rank:** 73.

Circulation © 2001 Nielsen. Coverage based on Nielsen study.

Grand Total	Cable TV Households	Non-cable TV Households	Total TV Households
Estimated Station Totals*	5,030	131,740	136,770
Average Weekly Circulation (2001)	1,891	9,617	11,508
Average Daily Circulation (2001)			4,163

Station DMA Total	Cable TV Households	Non-cable TV Households	Total TV Households
Estimated Station Totals*	5,030	131,740	136,770
Average Weekly Circulation (2001)	1,891	9,617	11,508
Average Daily Circulation (2001)			4,163

*Estimated station totals are sums of the Nielsen TV and Cable TV household estimates for each county in which the station registers viewing of more than 5% as per the Nielsen Survey Methods.

Arizona—Tucson

KMSB-TV Ch. 11

Network Service: FDX.

Licensee: Belo TV Inc., 400 S. Record St., Dallas, TX 75202.

Studio: 1855 N. 6th Ave., Tucson, AZ 85705.

Phone: 520-770-1123. **Fax:** 520-629-7185.

Web Site: <http://www.kmsb.com>

Technical Facilities: Channel No. 11 (198-204 MHz). Authorized power: 316-kw visual, 31.6-kw aural. Antenna: 1663-ft. above av. terrain, 187-ft. above ground, 6056-ft. above sea level.

Latitude 31° 42' 18.00"
Longitude 110° 55' 26.00"

Transmitter: 2.5-mi. NW of Mount Hopkins.

Digital Facilities: Channel No. 25 (536-542 MHz). Power: 741-kw max. visual. Antenna: 3691-ft. above av. terrain, 177-ft. above ground.

Latitude 32° 24' 56.50"
Longitude 110° 42' 48.50"

FCC Digital File Number: BPCDT-19991029AGO (pending).

Note: Latitude and longitude coordinates shown are based on the North American Datum of 1927 (NAD 27) as currently required by the Mass Media Bureau of the FCC.

Satellite Earth Stations: Comtech, 5-meter Ku & C-band; RCA Americom, 3-meter Ku-band; Scientific-Atlanta, 5-meter C-band; Scientific-Atlanta receivers.

LMA: Local marketing agreement with KTTU-TV (U), Tucson.

Ownership: Belo Corp. (Group Owner).

Began Operation: February 1, 1967. Sale to present owner by Providence Journal approved by FCC February 28, 1997. Sale to Providence Journal by Roadrunner TV Ltd. Partnership approved by FCC November 19, 1984. Previous sale by I.B.C. (Danny Thomas, et al.) approved by FCC November 16, 1976 (*Television Digest*, Vol. 24:12, 40).

Represented (sales): TeleRep Inc.

Represented (legal): Wiley, Rein & Fielding.

Represented (engineering): A. D. Ring PA.

Personnel:

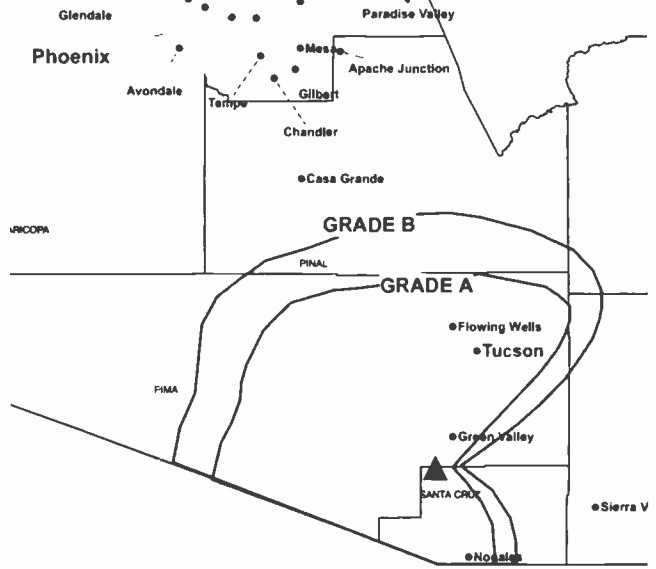
Diane Frisch, Vice President & General Manager.

Lou Medran, Operations Manager.

Claudia Montgomery, General Sales Manager.

Jim Ferriera, Local Sales Manager.

KMSB-TV BPCT-880510KE GRANTED: 6/24/88



© 2002 Warren Communications News

Roy Mitchell, Engineering Director.

Harry West, Programming & Promotion Director.

Betsy Green, Marketing Director.

Rates: On request.

City of License: Tucson. **Station DMA:** Tucson. **Rank:** 73.

Circulation © 2001 Nielsen. Coverage based on Nielsen study.

Grand Total	Cable TV Households	Non-cable TV Households	Total TV Households
Estimated Station Totals*	239,760	138,140	377,900
Average Weekly Circulation (2001)	130,986	71,418	202,404
Average Daily Circulation (2001)			79,146
Station DMA Total	Cable TV Households	Non-cable TV Households	Total TV Households
Estimated Station Totals*	239,760	138,140	377,900
Average Weekly Circulation (2001)	130,986	71,418	202,404
Average Daily Circulation (2001)			79,146

* Estimated station totals are sums of the Nielsen TV and Cable TV household estimates for each county in which the station registers viewing of more than 5% as per the Nielsen Survey Methods.

Arizona—Tucson

KOLD-TV Ch. 13

Network Service: CBS.

Licensee: Raycom America Inc., 201 Monroe St., 20th Floor, RSA Tower, Montgomery, AL 36104.

Studio: 7831 N. Business Park Dr., Tucson, AZ 85743.

Phone: 520-744-1313. **Fax:** 520-744-5235.

E-mail: admin@kold-tv.com

Web Site: http://www.kold.com

Technical Facilities: Channel No. 13 (210-216 MHz). Authorized power: 302-kw visual. Antenna: 2041-ft. above av. terrain, 187-ft. above ground, 4555-ft. above sea level.

Latitude 32° 14' 56"
Longitude 111° 06' 58"

Transmitter: 11.5-mi. WNW of Tucson, in the Tucson Mountains.

Digital Facilities: Channel No. 32 (578-584 MHz). Power: 762-kw max. visual. Antenna: 1975-ft. above av. terrain, 132-ft. above ground.

Latitude 32° 14' 56"
Longitude 111° 06' 58"

FCC Digital File Number: BPCDT-19991025AEQ. Granted: May 12, 2000.

Note: Latitude and longitude coordinates shown are based on the North American Datum of 1927 (NAD 27) as currently required by the Mass Media Bureau of the FCC.

Satellite Earth Stations: AFC, 4-meter Ku-band; SatCom, 5-meter Ku-band; Scientific-Atlanta, 4.6-meter C-band; Scientific-Atlanta, 7-meter C-band; Uniden, 3-meter C-band; M/A-Com, Omni, Scientific-Atlanta receivers.

News Services: AP, CBS Newspath, CNN Newsource.

Ownership: Raycom Media Inc. (Group Owner).

Began Operation: January 13, 1953. Sale to Evening News Assn. by Gene Autry & associates approved by FCC May 21, 1969 (*Television Digest*, Vol. 9:15, 20). Sale to Knight-Ridder approved by FCC January 13, 1986 (Vol. 26:3). Sale to News Press & Gazette Co. approved by FCC April 26, 1989 (Vol. 29:9). Sale to New Vision Television approved by FCC December 27, 1993. Sale to Ellis Communications approved by FCC February 10, 1995 (Vol. 34:48; 35:14). Sale to present owner by Ellis Communications approved by FCC July 26, 1996.

Represented (sales): Harrington, Righter & Parsons Inc.

Represented (legal): Covington & Burling.

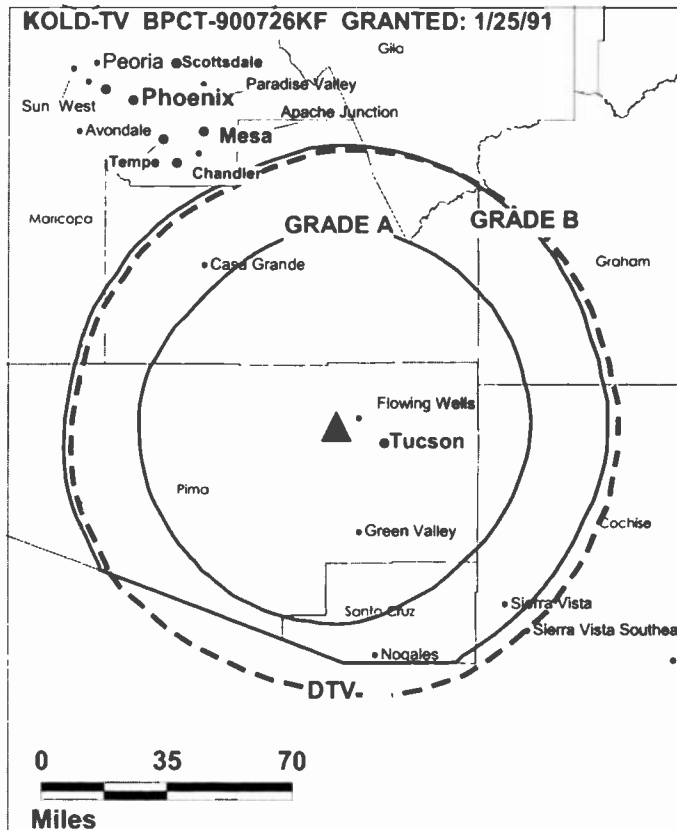
Personnel:

Jim Arnold, Vice President & General Manager.

Chuck Amy, Operations & Engineering Director.

Pam Dearden, General Sales Manager.

Bob Duffy, National Sales Manager.



© 2002 Warren Communications News

Bob Smith, News Manager.

Michelle Jeffes, Business Manager.

Highest 30 Sec. Rate: \$1000.

City of License: Tucson. **Station DMA:** Tucson. **Rank:** 73.

Circulation © 2001 Nielsen. Coverage based on Nielsen study.

Grand Total	Cable TV Households	Non-cable TV Households	Total TV Households
Estimated Station Totals*	263,350	186,050	449,400
Average Weekly Circulation (2001)	176,560	99,753	276,312
Average Daily Circulation (2001)			134,536
Station DMA Total	Cable TV Households	Non-cable TV Households	Total TV Households
Estimated Station Totals*	239,760	152,170	391,930
Average Weekly Circulation (2001)	172,290	96,297	268,587
Average Daily Circulation (2001)			131,605
Other DMA Total	Cable TV Households	Non-cable TV Households	Total TV Households
Estimated Station Totals*	23,590	33,880	57,470
Average Weekly Circulation (2001)	4,270	3,456	7,726
Average Daily Circulation (2001)			2,931

*Estimated station totals are sums of the Nielsen TV and Cable TV household estimates for each county in which the station registers viewing of more than 5% as per the Nielsen Survey Methods.

Arizona—Tucson

KTTU-TV Ch. 18

Network Service: UPN.

Licensee: Clear Channel Radio Licenses Inc., 200 Concord Plaza, Suite 600, San Antonio, TX 78265-9512.

Studio: 1855 N. 6th Ave., Tucson, AZ 85705.

Phone: 520-624-0180. **Fax:** 520-629-7185.

Technical Facilities: Channel No. 18 (494-500 MHz). Authorized power: 2510-kw max. visual, 251-kw max. aural. Antenna: 1970-ft. above av. terrain, 200-ft. above ground, 4560-ft. above sea level.

Latitude 32° 14' 55"
Longitude 110° 06' 57"

Transmitter: Tucson Mountains.

Digital Facilities: Channel No. 19 (500-506 MHz). Power: 1000-kw max. visual. Antenna: 2008-ft. above av. terrain, 161-ft. above ground.

Latitude 32° 14' 56"
Longitude 111° 06' 58"

FCC Digital File Number: BPCDT-19991029ACC (pending).

Note: Latitude and longitude coordinates shown are based on the North American Datum of 1927 (NAD 27) as currently required by the Mass Media Bureau of the FCC.

Satellite Earth Stations: BMS, 5-meter C-band; RCA, 4.6-meter Ku-band; M/A-Com, Microdyne receivers.

LMA: Local marketing agreement with KMSB-TV (F), Tucson.

Ownership: Clear Channel Broadcasting Inc. (Group Owner).

Began Operation: December 31, 1984. Sale to present owner by Diocese of Tucson approved by FCC January 11, 1989 (*Television Digest*, Vol. 28:46). Sale pending to Belo Corp.

Represented (sales): TeleRep Inc.

Represented (legal): Cohn & Marks.

Represented (engineering): Marsand Inc.

Personnel:

Jack Jacobson, General Manager.

Claudia Montgomery, General Sales Manager.

Jim Ferriera, Local Sales Manager.

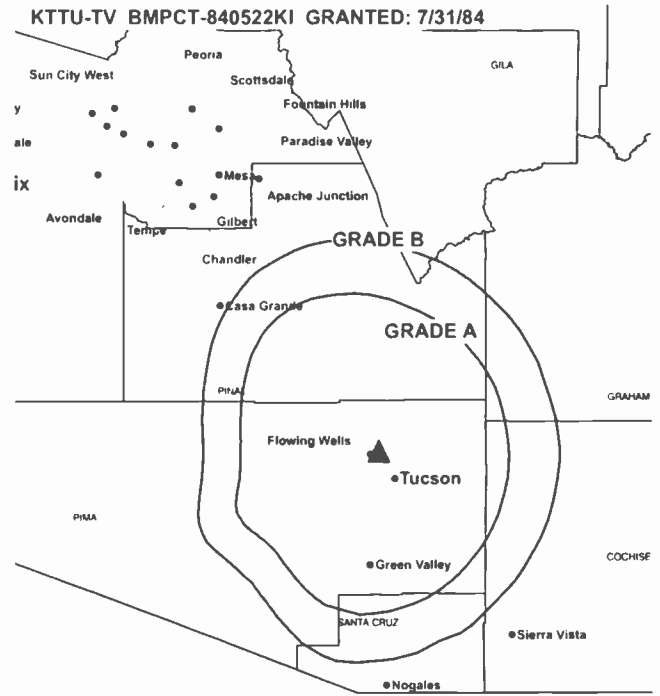
Doug McClure, National Sales Manager.

Harry West, Program & Promotion Director.

Roy Mitchell, Chief Engineer.

Allen R. Canfield, Business Manager.

Lou Medran, Production Manager.



Sandra Jaramillo, Traffic Manager.

Highest 30 Sec. Rate: \$120.

City of License: Tucson. **Station DMA:** Tucson. **Rank:** 73.

Circulation © 2001 Nielsen. Coverage based on Nielsen study

Grand Total	Cable TV Households	Non-cable TV Households	Total TV Households
Estimated Station Totals*	239,760	165,620	405,380
Average Weekly Circulation (2001)	61,952	48,661	110,614
Average Daily Circulation (2001)			32,873
Station OMA Total	Cable TV Households	Non-cable TV Households	Total TV Households
Estimated Station Totals*	239,760	131,740	371,500
Average Weekly Circulation (2001)	61,952	46,899	108,852
Average Daily Circulation (2001)			32,365
Other OMA Total	Cable TV Households	Non-cable TV Households	Total TV Households
Estimated Station Totals*	0	33,880	33,880
Average Weekly Circulation (2001)	0	1,762	1,762
Average Daily Circulation (2001)			508

*Estimated station totals are sums of the Nielsen TV and Cable TV household estimates for each county in which the station registers viewing of more than 5% as per the Nielsen Survey Methods

Arizona—Tucson

KVOA Ch. 4

Network Service: NBC.

Licensee: KVOA Communications Inc., 134 Columbus St., Charleston, SC 29403.

Studio: 209 W. Elm St., Tucson, AZ 85705.

Mailing Address: Box 5188, Tucson, AZ 85703.

Phones: 520-624-2477; 520-792-2270. **Fax:** 520-620-1309.

Web Site: <http://www.kvoa.com>

Technical Facilities: Channel No. 4 (66-72 MHz). Authorized power: 35-kw visual, 6.92-kw aural. Antenna: 3680-ft. above av. terrain, 374-ft. above ground, 8897-ft. above sea level.

Latitude 32° 24' 56.00"
Longitude 110° 42' 48.50"

Transmitter: Mount Bigelow, 18-mi. NE of Tucson.

Digital Facilities: Channel No. 23 (524-530 MHz). Power: 200-kw max. visual. Antenna: 3636-ft. above av. terrain, 170-ft. above ground.

Latitude 32° 24' 56.00"
Longitude 110° 42' 49.00"

FCC Digital File Number: BPCDT-19991028ACN. Granted: June 15, 2000.

Note: Latitude and longitude coordinates shown are based on the North American Datum of 1927 (NAD 27) as currently required by the Mass Media Bureau of the FCC.

Multichannel TV Sound: Stereo only.

Satellite Earth Stations: Comtech, 5-meter Ku & C-band; Harris, 4.5-meter Ku-band; Harris, 6.1-meter Ku-band; RCA Americom, 4.5-meter Ku-band; SatCom, 7-meter C-band; Omni, Standard Communications receivers.

SNG Mobile Dish: Andrew, 2.6-meter Ku-band.

News Services: AP, CNN Newsource, NBC News Channel.

Ownership: Evening Post Publishing Co. (Group Owner).

Began Operation: September 27, 1953. Sale to present owner by H & C Communications approved by FCC October 28, 1993 (Television Digest, Vol. 33:14). Sale to H & C Communications by Donald R. Diamond, Richard L. Block, et al., approved by FCC June 28, 1982. Sale to Donald R. Diamond, Richard L. Block, et al., by Pulitzer Publishing approved by FCC November 24, 1972. Sale to Pulitzer Publishing by WGAL TV (Steinman) approved by FCC July 31, 1968 (Vol. 8:34). Sale to WGAL-TV Alvarado Television Co. Inc. approved by FCC January 23, 1963. Merger with KOAT-TV, Albuquerque approved by FCC September 30, 1959 (Vol. 15:34, 40). Sale to Clinton McKinnon by A. M. Caldwell, Walter Stiles & associates approved by FCC February 6, 1957 (Vol. 12:51; 13:6).

Represented (sales): Millennium Sales & Marketing.

Represented (legal): Dow, Lohnes & Albertson PLLC.

Represented (engineering): Denny & Associates PC.

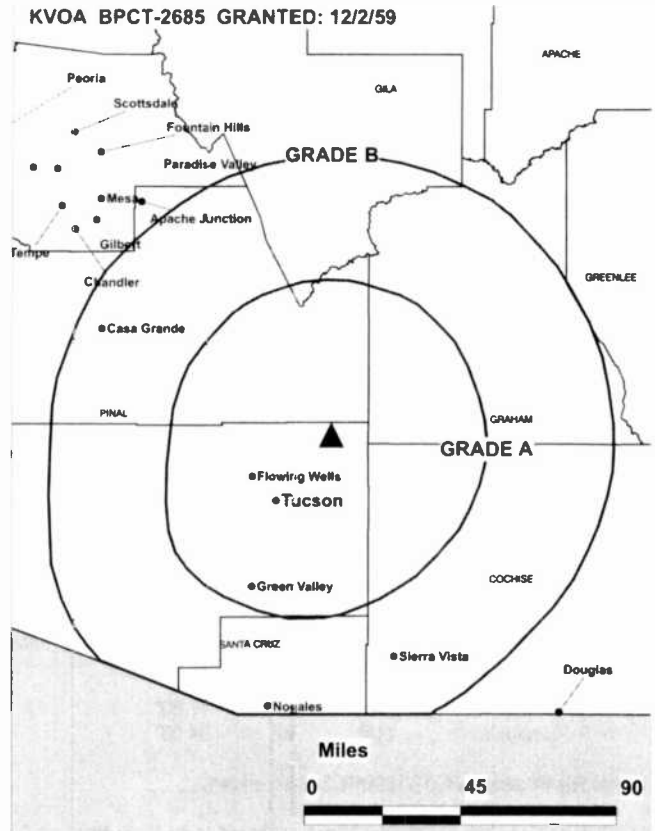
Personnel:

Jon F. Ruby, President & General Manager.

Dan Corken, General Sales Manager.

Debra Hastings, Local Sales Manager.

David Hatfield, Program Director.



© 2002 Warren Communications News

Ralph S. Turk, Chief Engineer.

Lisa Contreras, News Director.

Linda Tremmelling, Business Manager.

David Kerrigan, Production Manager.

Jodi Thompson, Promotion Director.

Rates: On request.

City of License: Tucson. **Station DMA:** Tucson. **Rank:** 73.

Circulation © 2001 Nielsen. Coverage based on Nielsen study.

Grand Total	Cable TV Households	Non-cable TV Households	Total TV Households
Estimated Station Totals*	263,350	189,970	453,320
Average Weekly Circulation (2001)	189,007	105,040	294,047
Average Daily Circulation (2001)			164,965
Station DMA Total	Cable TV Households	Non-cable TV Households	Total TV Households
Estimated Station Totals*	239,760	152,170	391,930
Average Weekly Circulation (2001)	184,784	100,324	285,108
Average Daily Circulation (2001)			160,755
Other DMA Total	Cable TV Households	Non-cable TV Households	Total TV Households
Estimated Station Totals*	23,590	37,800	61,390
Average Weekly Circulation (2001)	4,223	4,716	8,938
Average Daily Circulation (2001)			4,210

*Estimated station totals are sums of the Nielsen TV and Cable TV household estimates for each county in which the station registers viewing of more than 5% as per the Nielsen Survey Methods.

KSWT
Ch. 13

Network Service: CBS, Telemundo.

Licensee: Pappas Arizona License LLC, 5111 McKinley Ave., Fresno, CA 93727.

Studios: 1301 S. 3rd Ave., Yuma, AZ 85364; Suite 316, El Centro, CA 92243.

Phones: 520-782-5113 (Yuma); 760-352-3142 (El Centro). **Fax:** 520-782-0320 (Yuma); 760-352-2488 (El Centro).

Web Site: <http://www.cbs13.com>

Technical Facilities: Channel No. 13 (210-216 MHz). Authorized power: 316-kw visual, 31.6-kw aural. Antenna: 1560-ft. above av. terrain, 403-ft. above ground, 2528-ft. above sea level.

Latitude 33° 03' 17.40"
Longitude 114° 49' 34.20"

Transmitter: Black Mountain, 17.5-mi. N of Ogilby, CA.

Digital Facilities: Channel No. 16 (482-488 MHz). Power: 196-kw max. visual. Antenna: 1457-ft. above av. terrain, 302-ft. above ground.

Latitude 33° 03' 17.00"
Longitude 114° 49' 34.00"

FCC Digital File Number: BPCDT-19991028ABD (pending).

Note: Latitude and longitude coordinates shown are based on the North American Datum of 1927 (NAD 27) as currently required by the Mass Media Bureau of the FCC.

Multichannel TV Sound: Stereo only.

Satellite Earth Stations: Harris, 7-meter C-band; M/A-Com, 4.2-meter Ku-band; Drexel, Harris, M/A-Com receivers.

News Services: AP, CBS Newspath.

Ownership: Pappas Telecasting Companies (Group Owner).

Began Operation: December 3, 1963. Transfer to Azteca America Stations Group LLC by Harry J. Pappas approved by FCC March 20, 2001 but never consummated. Sale to present owner by Eclipse Media LLC approved by FCC May 31, 2000 (Television Digest, Vol. 40:18). Sale to Eclipse Media LLC by KB Media Inc. approved by FCC September 26, 1997. Sale to KB Media Inc. by Beacon Communications approved by FCC May 2, 1991. Sale to Beacon Communications by Service Broadcasters approved by FCC July 27, 1983. Sale to Service by Robert W. Crites, et al., approved by FCC October 19, 1977. Previous sale by Combined Communications approved by FCC August 2, 1973 (Vol. 12:41; 13:33). Merger with KTAR Broadcasting to form Combined Communications Corp. approved by FCC October 22, 1969. Previous sale by Robert W. Crites and John & Helen Noga approved by FCC January 19, 1967.

Represented (sales): Continental Television Sales; Telemundo Network Sales.

Represented (legal): O'Melveny & Myers LLP.

Personnel:

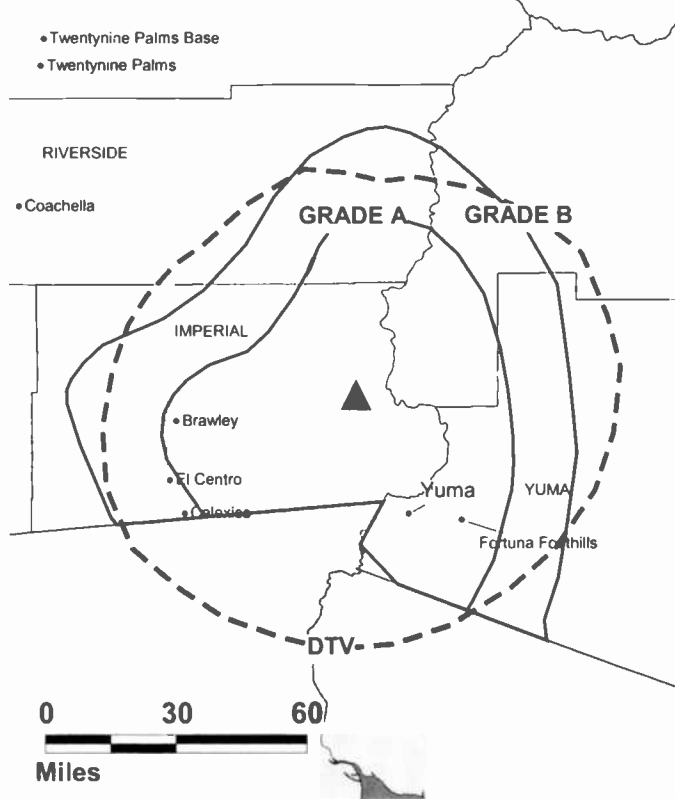
David Joseph, Managing Partner.

Michele Dyer, Managing Partner.

R. Michael Flynn, General Sales Manager.

Doug Melanson, Chief Engineer.

KSWT BPCT-5063 GRANTED: 8/15/77



Tom Gilmour, News Director.

Lynn White, Programming Coordinator.

Catherine Castracane, Controller.

Pam McDonald, Accounting Manager.

Highest 30 Sec. Rate: \$375.

City of License: Yuma. **Station DMA:** Yuma-El Centro. **Rank:** 171.

Circulation © 2001 Nielsen Coverage based on Nielsen study.

Grand Total	Cable TV Households	Non-cable TV Households	Total TV Households
Estimated Station Totals*	53,610	38,390	92,000
Average Weekly Circulation (2001)	31,769	14,490	46,259
Average Daily Circulation (2001)			20,168
Station DMA Total	Cable TV Households	Non-cable TV Households	Total TV Households
Estimated Station Totals*	53,610	34,920	88,530
Average Weekly Circulation (2001)	31,769	14,313	46,082
Average Daily Circulation (2001)			20,133
Other DMA Total	Cable TV Households	Non-cable TV Households	Total TV Households
Estimated Station Totals*	0	3,470	3,470
Average Weekly Circulation (2001)	0	177	177
Average Daily Circulation (2001)			35

*Estimated station totals are sums of the Nielsen TV and Cable TV household estimates for each county in which the station registers viewing of more than 5% as per the Nielsen Survey Methods.

KYMA
Ch. 11

Network Service: NBC.

Licensee: Yuma Broadcasting Co., 1500 Foremaster Lane, Las Vegas, NV 89101.

Studio: 1385 S. Pacific Ave., Yuma, AZ 85365.

Phones: 520-782-1111; 800-944-6101. Fax: 520-782-5401.

E-mail: phebink@kyma.com

Web Site: http://www.kyma.com

Technical Facilities: Channel No. 11 (198-204 MHz). Authorized power: 316-kw visual, 63.2-kw aural. Antenna: 1617-ft. above av. terrain, 518-ft. above ground, 2536-ft. above sea level.

Latitude 33° 03' 10"
Longitude 114° 49' 40"

Transmitter: Black Mountain, 25-mi. NW of Yuma.

Digital Facilities: Channel No. 41 (632-638 MHz). Power: 926-kw max. visual. Antenna: 1535-ft. above av. terrain, 435-ft. above ground.

Latitude 33° 03' 10"
Longitude 114° 49' 40"

FCC Digital File Number: BPCDT-19991029AAZ. Granted: May 25, 2000.

Note: Latitude and longitude coordinates shown are based on the North American Datum of 1927 (NAD 27) as currently required by the Mass Media Bureau of the FCC.

Satellite Earth Stations: Andrew, 4.7-meter Ku-band; Standard Communications, 3-meter Ku-band.

Ownership: Sunbelt Communications Co. (Group Owner).

Began Operation: January 22, 1988.

Represented (sales): Blair Television.

Represented (legal): Dow, Lohnes & Albertson PLLC.

Represented (engineering): Lohnes & Culver.

Personnel:

Paul Heebink, General Manager.

Patrick Fisher, National Sales Manager.

Jeff Harris, Local Sales Manager.

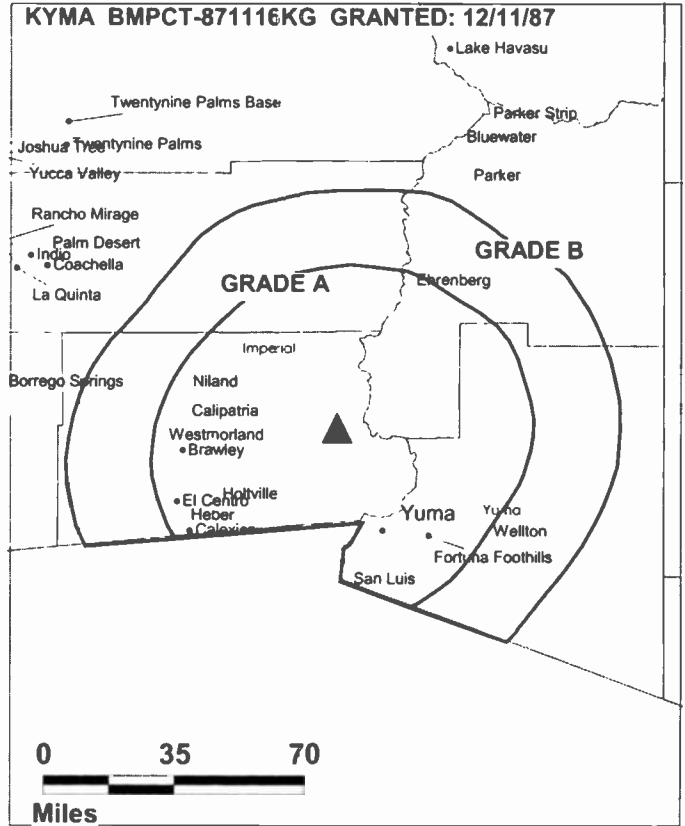
Robert Russell, Chief Engineer.

Bruce Kirk, News Director.

Gail Chango, Program Director.

Alfonso Charles, Promotion Director.

Vicki Quiroz, Production Manager.



Linda Mierzwik, Traffic Manager.

Highest 30 Sec. Rate: \$1200.

City of License: Yuma. **Station DMA:** Yuma-El Centro. **Rank:** 171.

Circulation © 2001 Nielsen. Coverage based on Nielsen study.

Grand Total	Cable TV Households	Non-cable TV Households	Total TV Households
Estimated Station Totals*	57,400	38,390	95,790
Average Weekly Circulation (2001)	39,345	15,382	54,727
Average Daily Circulation (2001)			32,062
Station DMA Total	Cable TV Households	Non-cable TV Households	Total TV Households
Estimated Station Totals*	53,610	34,920	88,530
Average Weekly Circulation (2001)	37,533	15,205	52,738
Average Daily Circulation (2001)			31,176
Other DMA Total	Cable TV Households	Non-cable TV Households	Total TV Households
Estimated Station Totals*	3,790	3,470	7,260
Average Weekly Circulation (2001)	1,812	177	1,989
Average Daily Circulation (2001)			886

* Estimated station totals are sums of the Nielsen TV and Cable TV household estimates for each county in which the station registers viewing of more than 5% as per the Nielsen Survey Methods.

Arizona—Yuma-Mexicali, Mexico

XHBC-TV Ch. 3

Network Service: Telemundo.

Licensee: Televisora de Mexicali S.A., Ave. Madero 714 Altos, Baja California, Mexico.

Technical Facilities: Channel No. 3 (60-66 MHz). Authorized power: 100-kw visual, 26-kw aural. Antenna: 650-ft. above av. terrain.

Transmitter: Mexicali, Mexico.

Began Operation: October 6, 1975.

Personnel:

Raul Sanchez Aparicio, General Manager.

Rates: On request.

City of License: Mexicali, Mexico. **Station DMA:** Yuma-El Centro. **Rank:** 171.

Circulation © 2001 Nielsen. Coverage based on Nielsen study.

Grand Total	Cable TV Households	Non-cable TV Households	Total TV Households
Estimated Station Totals*	26,440	14,620	41,060
Average Weekly Circulation (2001)	3,305	2,515	5,820
Average Daily Circulation (2001)			2,053

Station DMA Total	Cable TV Households	Non-cable TV Households	Total TV Households
Estimated Station Totals*	26,440	14,620	41,060
Average Weekly Circulation (2001)	3,305	2,515	5,820
Average Daily Circulation (2001)			2,053

*Estimated station totals are sums of the Nielsen TV and Cable TV household estimates for each county in which the station registers viewing of more than 5% as per the Nielsen Survey Methods.

Many leading broadcast and cable executives subscribe to...

Television & Cable Action Update

...the information service for decision-makers who want a weekly report on changes in television and cable including licensing, franchising and other regulatory matters.

“The Update is a valuable marketing tool for us. We use the weekly report to amend our mailing lists and to identify potential business.”

Joe Wozniak
Acrodyne, Blue Bell, PA

“The Television & Cable Action Update provides a quick and easy way to keep track of what is going on in the related industries. A real time saver.”

Robert Weary
Weary David Henry Struebing
Junction City, KS

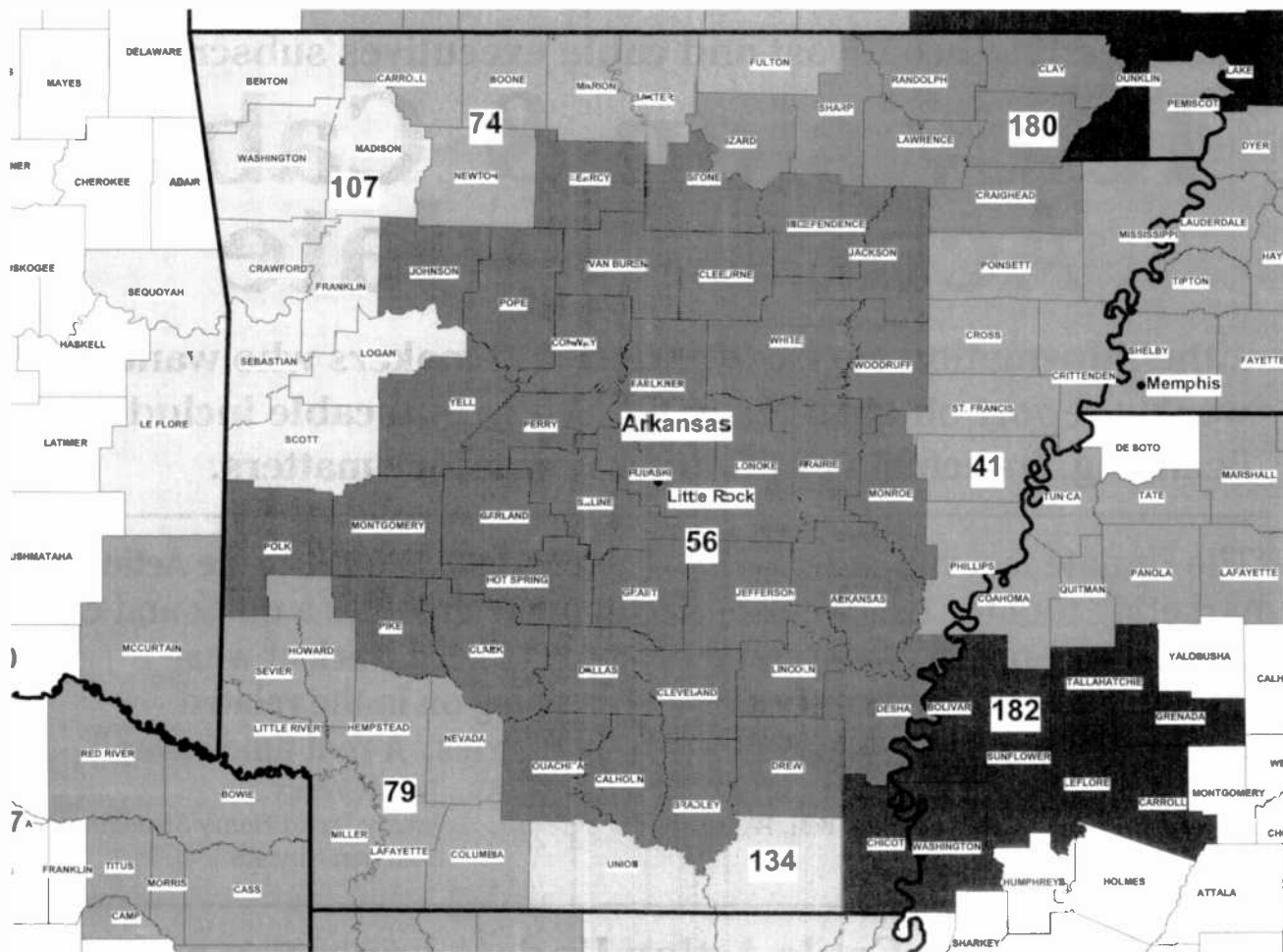
The **Television & Cable Action Update** brings you a weekly listing of new applications, permits, sales, franchises, grants and regulatory changes. The Update gives you the advance intelligence you need to locate new leads for equipment and sales, track the expansion and new activities of competitors, target opening markets, and gain advance information about the use of new technologies.

Television & Cable Action Update reports all the latest industry changes as they occur.

For subscription information, call **800-771-9202**



Warren Communications News



© 2002 Warren Communications News

MARKET	NIelsen DMA TV HOUSEHOLDS	RANK	MARKET AREA COMMERCIAL STATIONS
Memphis, TN	655,210	41	WBUY (40), WHBQ-TV (13), WLMT (30), WMC-TV (5), WPTY-TV (24), WPXX-TV (50), WREG-TV (3)
Little Rock-Pine Bluff, AR	520,320	56	KARK-TV (4), KASN (38), KATV (7), KLRT (16), KTHV (11), KVTH (26), KVTN (25), KWBF (42)
Springfield, MO	391,450	74	KDEB-TV (27), KOLR (10), KSPR (33), KWBM (31), KWBS-TV (34), KYTV (3)
Shreveport, LA	372,490	79	KMSS-TV (33), KPXJ (21), KSHV (45), KSLA-TV (12), KTAL-TV (6), KTBS-TV (3)
Fort Smith, AR	250,270	107	KFAA (51), KF5M-TV (5), KHBS (40), KHOG-TV (29), KPOM-TV (24), KSBN-TV (57)
Monroe, LA-EI Dorado, AR	175,080	134	KAQY (11), KARD (14), KMCT-TV (39), KNOE-TV (8), KTVE (10), KYPX (49)
Joplin, MO-Pittsburg, KS	155,730	142	KOAM-TV (7), KODE-TV (12), KSNF (16)
Jonesboro, AR	81,370	180	KAIT-TV (8), KVTJ (48)
Greenwood-Greenville, MS	77,280	182	WABG-TV (6), WXVT (15)

State Cross Reference List

Communities that receive programs of stations that are located elsewhere.

KTVE, El Dorado	See Monroe, LA
KPOM-TV, Fayetteville	See Fort Smith, AR
KASN & KVTN, Little Rock	See Pine Bluff, AR
KSBN-TV, Fayetteville	See Springdale, AR

Arkansas Analog Station Totals as of December 1, 2001

	VHF	UHF	TOTAL
Commercial Television	5	14	19
Educational Television	4	2	6
	9	16	25

Arkansas—Camden

KYPX (formerly KKYK-TV) Ch. 49

Network Service: PAX.

Grantee: Arkansas 49 Inc., One Shackelford Dr., Suite 400, Little Rock, AR 72211.

Phone: 501-219-2400. **Fax:** 501-228-8000.

Technical Facilities: Channel No. 49 (680-686 MHz). Authorized power: 3020-kw max. visual. Antenna: 574-ft. above av. terrain, 571-ft. above ground, 751-ft. above sea level.

Latitude	33°	16'	19"
Longitude	92°	42'	12"

Transmitter: KBSA(FM) tower.

FCC Proposed Digital Channel Number: Ch. 49.

Note: Latitude and longitude coordinates shown are based on the North American Datum of 1927 (NAD 27) as currently required by the Mass Media Bureau of the FCC.

Ownership: Equity Broadcasting Corp. (Group Owner).

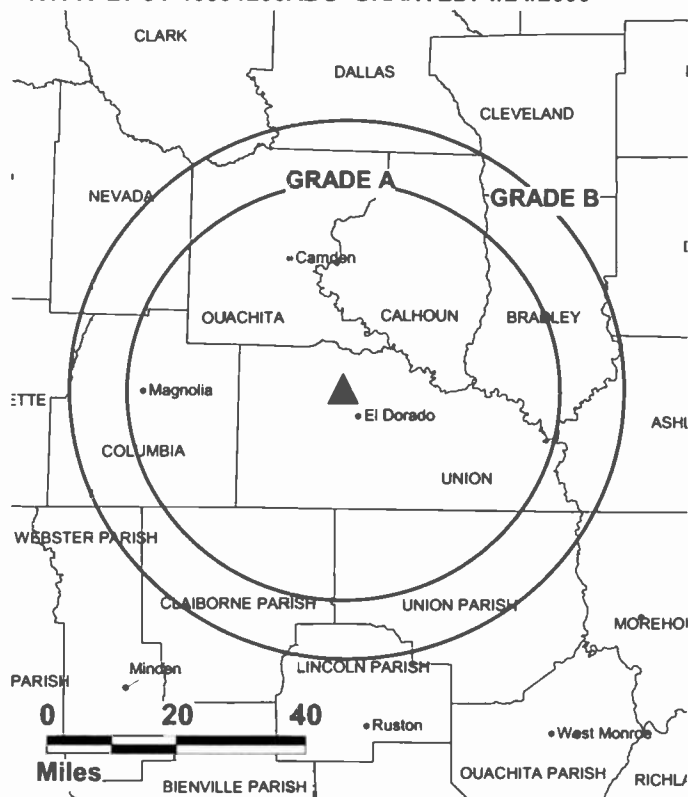
Began Operation: June 21, 1999. Sale to restructured Equity Broadcasting Corp. approved by FCC August 23, 1999.

Rates: On request.

City of License: Camden. **Station DMA:** Monroe-El Dorado. **Rank:** 134.

Nielsen Data: Not available.

KYPX BPCT-19991208ABG GRANTED: 1/24/2000



© 2002 Warren Communications News

Arkansas—Eureka Springs

KWBS-TV Ch. 34

Network Service: PAX.

Licensee: TV 34 Inc., One Shackleford Dr., Suite 400, Little Rock, AR 72211.

Studio: 1780 W. Holly St., Fayetteville, AR 72703-1307.

Phone: 501-221-0400. **Fax:** 501-221-1101.

Technical Facilities: Channel No. 34 (590-596 MHz). Authorized power: 454-kw max. visual. Antenna: 689-ft. above av. terrain, 251-ft. above ground, 2011-ft. above sea level.

Latitude	36°	26'	30"
Longitude	93°	58'	25"

Transmitter: 13-mi. WSW of Berryville.

FCC Proposed Digital Channel Number: Ch. 34.

Note: Latitude and longitude coordinates shown are based on the North American Datum of 1927 (NAD 27) as currently required by the Mass Media Bureau of the FCC.

Ownership: Equity Broadcasting Corp. (Group Owner).

Began Operation: July 1, 2000. Sale to restructured Equity Broadcasting Corp. approved by FCC August 23, 1999.

Represented (legal): Irwin, Campbell & Tannenwald PC.

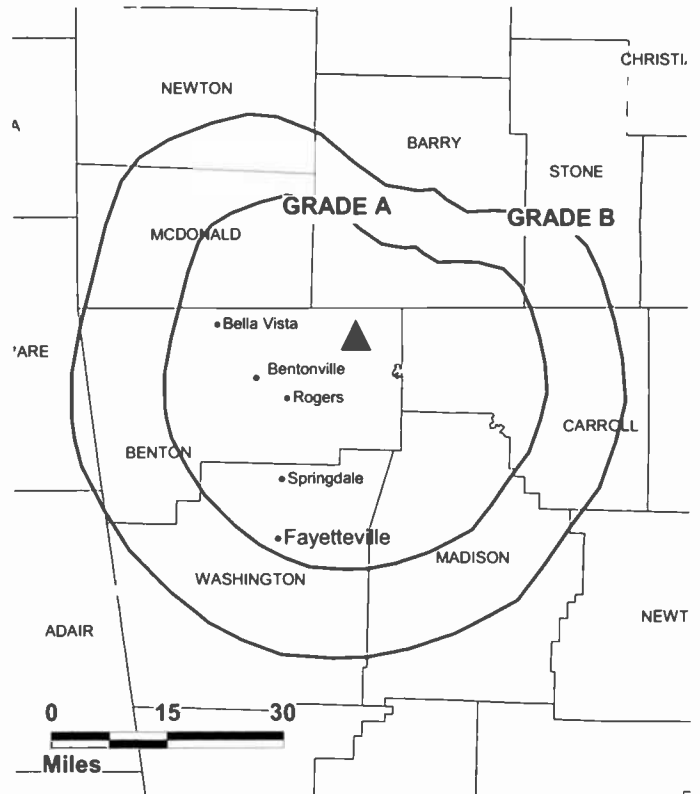
Personnel:

Tom Shannon, General Manager.

Brad Sperry, Chief Engineer.

Rates: On request.

KWBS-TV BPCT-20000616AGM GRANTED: 9/12/2000



© 2002 Warren Communications News

City of License: Eureka Springs. **Station DMA:** Springfield, MO. **Rank:** 74.

Nielsen Data: Not available.

Arkansas—Fayetteville-Springdale

KHOG-TV

Ch. 29

(Satellite of KHBS, Fort Smith, AR)

Network Service: ABC.

Licensee: KHBS Hearst-Argyle Television Inc., 1325 Airmotive Way, Suite 130, Reno, NV 89502.

Studio: 15 N. Church, Fayetteville, AR 72701.

Phone: 501-521-1010. **Fax:** 501-521-9124.

Web Site: <http://www.khbs-khog.com>

Technical Facilities: Channel No. 29 (560-566 MHz) Authorized power: 1410-kw max. visual. Antenna: 886-ft. above av. terrain, 528-ft. above ground, 2323-ft. above sea level.

Latitude 36° 00' 57"
Longitude 94° 04' 59"

Holds CP for change to 873-ft. above av. terrain, 522-ft. above ground, 2309-ft. above sea level. BPCT-980109KE.

Transmitter: Robinson Mountain, 5-mi. SE of Fayetteville.

Digital Facilities: Channel No. 15 (476-482 MHz). Power: 180-kw max. visual. Antenna: 873-ft. above av. terrain, 522-ft. above ground.

Latitude 36° 00' 57"
Longitude 94° 04' 59"

FCC Digital File Number: BPCDT-19991101AES. Granted: December 8, 2000.

Note: Latitude and longitude coordinates shown are based on the North American Datum of 1927 (NAD 27) as currently required by the Mass Media Bureau of the FCC.

News Services: ABC NewsOne, AP.

Ownership: Hearst-Argyle Television Inc. (Group Owner).

Began Operation: February 8, 1969. Left air December 7, 1973. Sale to George T. Henreich by Paul W. Milam Sr., et al., approved by FCC April 30, 1975. Resumed operation December 8, 1977 (*Television Digest*, Vol. 17:50). Sale to Sigma Broadcasting Inc. approved by FCC February 19, 1985. Sale to Argyle Television Inc. approved by FCC May 16, 1996 (Vol. 36:13). Argyle merged with Hearst Corp. June 2, 1997 (Vol. 37:13, 35).

Represented (sales): Blair Television.

Represented (legal): Arter & Hadden LLP.

Represented (engineering): Denny & Associates PC.

Personnel:

Kenneth Bauder, President & General Manager.

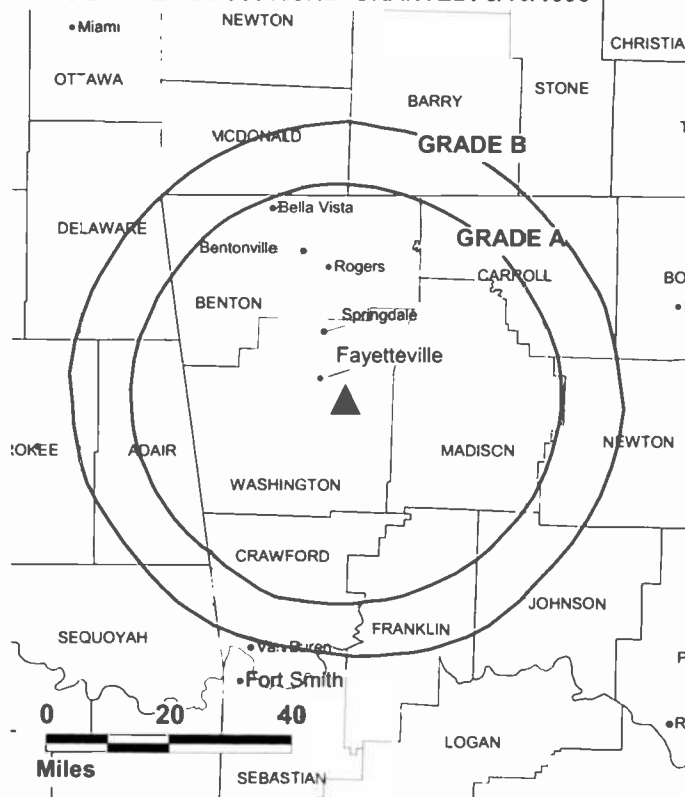
Jarrell Wyatt, General Sales Manager.

Les Bach, Chief Engineer.

Tim Bass, Program Director.

Jane Harmon, Promotion Director.

KHOG-TV BPCT-980109KE GRANTED: 6/10/1998



© 2002 Warren Communications News

Beth Revelle, Production Manager.

Pat Ronre, Controller.

Highest 30 Sec. Rate: \$1000.

City of License: Fayetteville. **Station CMA:** Fort Smith. **Rank:** 107

Circulation © 2001 Nielsen. Coverage based on Nielsen study.

Grand Total	Cable TV Households	Non-cable TV Households	Total TV Households
Estimated Station Totals*	88,650	52,410	141,060
Average Weekly Circulation (2001)	65,383	20,890	86,273
Average Daily Circulation (2001)			50,448
Station DMA Total	Cable TV Households	Non-cable TV Households	Total TV Households
Estimated Station Totals*	82,330	34,780	117,110
Average Weekly Circulation (2001)	63,444	18,719	82,163
Average Daily Circulation (2001)			48,479
Other DMA Total	Cable TV Households	Non-cable TV Households	Total TV Households
Estimated Station Totals*	6,320	17,630	23,950
Average Weekly Circulation (2001)	1,939	2,171	4,110
Average Daily Circulation (2001)			1,969

*Estimated station totals are sums of the Nielsen TV and Cable TV household estimates for each county in which the station registers viewing of more than 5% as per the Nielsen Survey Methods.

Arkansas—Fort Smith

KFSM-TV Ch. 5

Network Service: CBS.

Licensee: New York Times Management Services, 2202 N. Westshore Blvd., Suite 370, Tampa, FL 33607.

Studio: 318 N. 13th St., Fort Smith, AR 72901.

Mailing Address: Box 369, Fort Smith, AR 72902.

Phone: 501-783-3131. **Fax:** 501-783-3295.

Web Site: <http://www.kfsm.com>

Technical Facilities: Channel No. 5 (76-82 MHz). Authorized power: 100-kw visual, 12.7-kw aural. Antenna: 1260-ft. above av. terrain, 1173-ft. above ground, 1986-ft. above sea level.

Latitude 35° 30' 43"
Longitude 94° 21' 38"

Holds CP for change to 1240-ft. above av. terrain, 1109-ft. above ground, 1923-ft. above sea level. BMPCT-19990920ABE.

Transmitter: 9.5-mi. NNE of Fort Smith.

Digital Facilities: Channel No. 18 (494-500 MHz). Power: 275-kw max. visual. Antenna: 1280-ft. above av. terrain, 1152-ft. above ground.

Latitude 35° 30' 43"
Longitude 94° 21' 38"

FCC Digital File Number: BPCDT-19990920AAJ. Granted: November 26, 1999.

Note: Latitude and longitude coordinates shown are based on the North American Datum of 1927 (NAD 27) as currently required by the Mass Media Bureau of the FCC.

Multichannel TV Sound: Stereo only.

Satellite Earth Stations: Andrew, 4.6-meter Ku-band; Scientific-Atlanta, 7-meter C-band; Scientific-Atlanta receivers.

News Services: AP, CBS Newspath.

Ownership: The New York Times Co. (Group Owner).

Began Operation: December 3, 1956. Sale to George T. Hemreich & Harry Pollock-Harry Newton Co. by Salome Nakdimen as administrator for husband's estate approved by FCC February 27, 1957 & June 27, 1957 (*Television Digest*, Vol. 13:9, 26). Pollock's purchase of 50% from George T. Hemreich approved by FCC March 5, 1958 (Vol. 14:6, 10). Sale of 51% by Harry Pollock to Donald Reynolds (who earlier had acquired 49%) approved by FCC January 7, 1959 (Vol. 14:36, 52; 15:2). Sale to Buford Television by Donald Reynolds approved by FCC April 4, 1973 (Vol. 12:38; 13:15). Sale to present owner by Buford Television approved by FCC July 31, 1979 (Vol. 19:4).

Represented (sales): Continental Television Sales.

Represented (legal): Koteen & Naftalin LLP.

Represented (engineering): Denny & Associates PC.

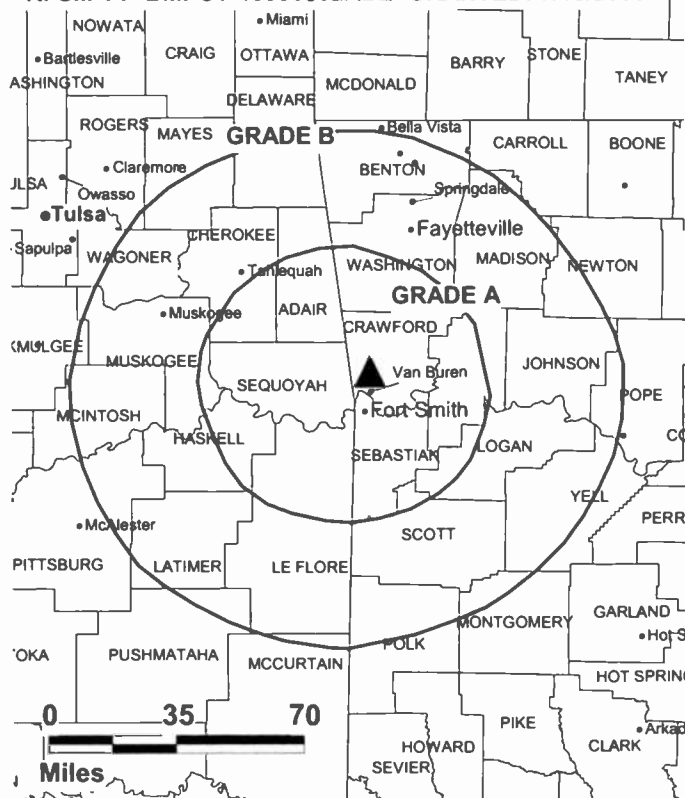
Personnel:

Van Comer, President & General Manager.

Linda Kearbey, Local Sales Manager.

Bur Edson, News Director.

—KFSM-TV BMPCT-19990920ABE GRANTED: 7/13/2000



© 2002 Warren Communications News

Larry Duncan, Chief Engineer.

Mary Lee Frase, Promotion Manager.

John-Mark Scales, Production Manager.

Jim Bell, Marketing Director.

Highest 30 Sec. Rate: \$650.

City of License: Fort Smith. **Station DMA:** Fort Smith. **Rank:** 107.

Circulation © 2001 Nielsen. Coverage based on Nielsen study.

Grand Total	Cable TV Households	Non-cable TV Households	Total TV Households
Estimated Station Totals*	170,480	109,460	279,940
Average Weekly Circulation (2001)	119,963	41,425	161,389
Average Daily Circulation (2001)			96,674
Station DMA Total	Cable TV Households	Non-cable TV Households	Total TV Households
Estimated Station Totals*	145,960	77,680	223,640
Average Weekly Circulation (2001)	110,254	35,941	146,196
Average Daily Circulation (2001)			88,122
Other DMA Total	Cable TV Households	Non-cable TV Households	Total TV Households
Estimated Station Totals*	24,520	31,780	56,300
Average Weekly Circulation (2001)	9,709	5,484	15,193
Average Daily Circulation (2001)			8,552

*Estimated station totals are sums of the Nielsen TV and Cable TV household estimates for each county in which the station registers viewing of more than 5% as per the Nielsen Survey Methods.

Arkansas—Fort Smith

KHBS
Ch. 40

(Operates satellite KHOG-TV, Fayetteville-Springdale, AR)

Network Service: ABC.

Licensee: KHBS Hearst-Argyle Television Inc., 1325 Airmotive Way, Suite 130, Reno, NV 89502.

Studio: 2415 N. Albert Pike, Fort Smith, AR 72914-4180.

Phone: 501-783-4040. **Fax:** 501-783-0550; 501-785-5375.

E-mail: tv4029@aol.com

Web Site: http://www.khbs-khog.com

Technical Facilities: Channel No. 40 (626-632 MHz). Authorized power: 3160-kw max. visual, 316-kw max. aural. Antenna: 2000-ft. above av. terrain, 225-ft. above ground, 2609-ft. above sea level.

Latitude 35° 04' 16"
Longitude 94° 40' 46"

Transmitter: Cavanal Hill.

Digital Facilities: Channel No. 21 (512-518 MHz). Power: 345-kw max. visual. Antenna: 1918-ft. above av. terrain, 136-ft. above ground.

Latitude 35° 04' 18"
Longitude 94° 40' 42"

FCC Digital File Number: BPCDT-19991101AEE. Granted: December 8, 2000.

Note: Latitude and longitude coordinates shown are based on the North American Datum of 1927 (NAD 27) as currently required by the Mass Media Bureau of the FCC.

Satellite Earth Stations: Andrew, 4.5-meter C-band; Andrew, 7-meter C-band; Microdyne, 3-meter Ku-band; Microdyne, 5-meter C-band; Microdyne, 5-meter Ku-band; Avantek, Superior receivers.

SNG Mobile Dish: Andrew, 5-meter Ku & C-band.

News Services: ABC NewsOne, AP.

Ownership: Hearst-Argyle Television Inc. (Group Owner).

Began Operation: July 28, 1971. Sale to Sigma Broadcasting Inc. by George T. Hemreich approved by FCC February 19, 1985. Sale to Argyle Television Inc. by Sigma Broadcasting Inc. approved by FCC June 11, 1996. Argyle Television Inc. merged with Hearst Corp. June 2, 1997 (*Television Digest*, Vol. 37:13, 35).

Represented (sales): Eagle Television Sales.

Represented (engineering): Denny & Associates PC.

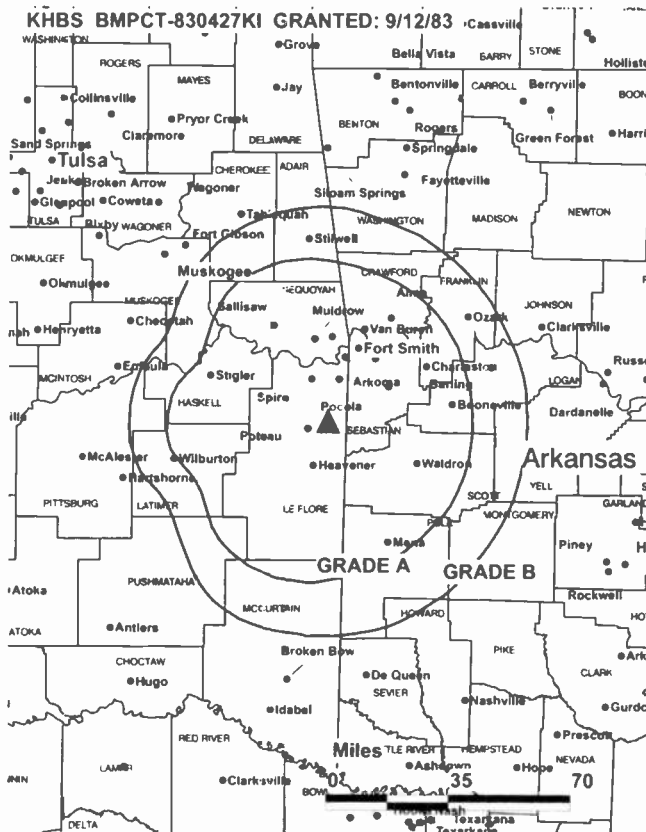
Personnel:

Kenneth Bauder, President & General Manager.

John Curry, General Sales Manager.

Sean Torbett, Engineering.

Mary Mondier, Traffic Manager.



© 2002 Warren Communications News

Tim Bass, Program Coordinator.

Pat Ronne, Business Manager.

Highest 30 Sec. Rate: \$1200.

City of License: Fort Smith. **Station DMA:** Fort Smith. **Rank:** 107.

Circulation © 2001 Nielsen. Coverage based on Nielsen study.

Grand Total	Cable TV Households	Non-cable TV Households	Total TV Households
Estimated Station Totals*	77,980	58,830	136,810
Average Weekly Circulation (2001)	51,137	21,756	72,893
Average Daily Circulation (2001)			39,380
Station DMA Total	Cable TV Households	Non-cable TV Households	Total TV Households
Estimated Station Totals*	63,630	42,900	106,530
Average Weekly Circulation (2001)	48,511	20,236	68,747
Average Daily Circulation (2001)			37,957
Other DMA Total	Cable TV Households	Non-cable TV Households	Total TV Households
Estimated Station Totals*	14,350	15,930	30,280
Average Weekly Circulation (2001)	2,626	1,520	4,147
Average Daily Circulation (2001)			1,422

*Estimated station totals are sums of the Nielsen TV and Cable TV household estimates for each county in which the station registers viewing of more than 5% as per the Nielsen Survey Methods

Arkansas—Fort Smith

KPOM-TV

Ch. 24

(Operates satellite KFAA, Rogers, AR)

Network Service: NBC.

Licensee: JDG Television Inc., Box 4610, Fort Smith, AR 72914.

Studio: 4624 Kelley Hwy., Fort Smith, AR 72914.

Mailing Address: Box 4610, Fort Smith, AR 72914.

Phone: 501-785-2400. Fax: 501-785-3169.

E-mail: david.needham@arkansasnbc.com

Web Site: http://www.arkansasnbc.com

Technical Facilities: Channel No. 24 (530-536 MHz). Authorized power: 2510-kw max. & 912-kw horizontal visual, 505-kw max. & 182-kw horizontal aural. Antenna: 1040-ft. above av. terrain, 499-ft. above ground, 2469-ft. above sea level.

Latitude	35°	42'	37.00"
Longitude	94°	08'	14.50"

Holds CP for change to 4349-kw max. visual, 434.9-kw max. aural, 1044-ft. above av. terrain, 480-ft. above ground, 8012-ft. above sea level. BPCT-860807KE.

Transmitter: RR 2, 4.2-mi. NNE of Mountainburg.

Digital Facilities: Channel No. 27 (548-554 MHz). Power: 200-kw max. visual. Antenna: 1001-ft. above av. terrain, 407-ft. above ground.

Latitude	35°	42'	36.00"
Longitude	94°	08'	16.00"

FCC Digital File Number: BPCDT-19991118ABF (pending).

Note: Latitude and longitude coordinates shown are based on the North American Datum of 1927 (NAD 27) as currently required by the Mass Media Bureau of the FCC.

Multichannel TV Sound: Stereo only.

Satellite Earth Stations: Automation Techniques, 3-meter; Harris, 3-meter; Harris, 8-meter; M/A-Com, 4-meter.

Ownership: Griffin Holdings Inc. (Group Owner).

Began Operation: November 12, 1978. Sale to present owner by Raymond G. Schindler, et al., approved by FCC December 11, 1985. Previous sale by MCM Broadcasting approved by FCC May 8, 1981.

Represented (sales): TeleRep Inc.

Represented (legal): Holland & Knight.

Represented (engineering): John F.X. Browne & Associates PC.

Personnel:

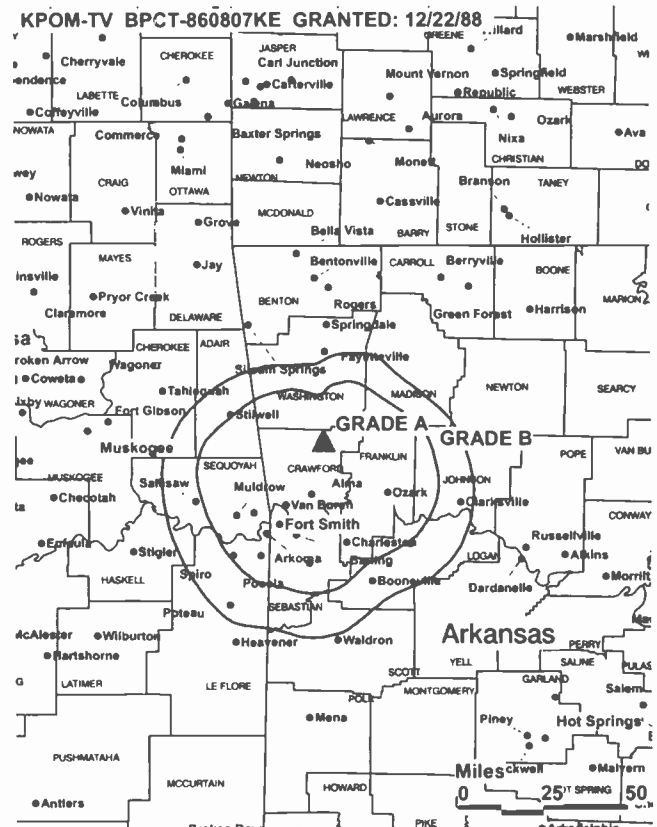
David Needham, Vice President & General Manager.

Steve House, Operations Manager.

Kathy Wilkerson, General Sales Manager.

Danny White, National Sales Manager.

Curtis Haney, Local Sales Manager.



© 2002 Warren Communications News

Charles Hoing, Chief Engineer.

Verlene Tadlock, Program Director.

Jennifer Irwin, Promotion Director.

Brian Schleicher, Business Manager.

Highest 30 Sec. Rate: \$1400.

City of License: Fort Smith. **Station DMA:** Fort Smith. **Rank:** 107.

Circulation © 2001 Nielsen. Coverage based on Nielsen study.

Grand Total	Cable TV Households	Non-cable TV Households	Total TV Households
Estimated Station Totals*	73,080	68,810	141,890
Average Weekly Circulation (2001)	42,284	16,858	59,142
Average Daily Circulation (2001)			25,886
Station DMA Total	Cable TV Households	Non-cable TV Households	Total TV Households
Estimated Station Totals*	63,630	62,550	126,180
Average Weekly Circulation (2001)	40,952	16,094	57,046
Average Daily Circulation (2001)			25,422
Other DMA Total	Cable TV Households	Non-cable TV Households	Total TV Households
Estimated Station Totals*	9,450	6,260	15,710
Average Weekly Circulation (2001)	1,331	764	2,096
Average Daily Circulation (2001)			464

*Estimated station totals are sums of the Nielsen TV and Cable TV household estimates for each county in which the station registers viewing of more than 5% as per the Nielsen Survey Methods.

Arkansas—Harrison

KWBM Ch. 31

Network Service: WBN.

Grantee: R.S. Communications Ltd. Partnership, 3201 Dickerson Pike, c/o Speer Communications Ltd., Nashville, TN 37207.

Studio: 118 State Dr., Hollister, MO 65672

Phone: 417-336-0031. **Fax:** 417-336-3199.

Technical Facilities: Channel No. 31 (572-578 MHz). Authorized power: 5000-kw max. visual. Antenna: 1093-ft. above av. terrain, 1063-ft. above ground, 2014-ft. above sea level.

Latitude	36°	42'	18"
Longitude	93°	03'	45"

Transmitter: 3.4-mi. ENE of Forsyth.

FCC Proposed Digital Channel Number: Ch. 31.

Note: Latitude and longitude coordinates shown are based on the North American Datum of 1927 (NAD 27) as currently required by the Mass Media Bureau of the FCC.

Ownership: R.S. Communications Ltd. Partnership.

Began Operation: February 26, 2001. Sale to Ruth Payne Carman from Acme Television Holdings LLC approved by FCC August 28, 1998. Sale to present owner from Ruth Payne Carman approved by FCC April 16, 1999.

Represented (sales): Continental Television Sales.

Represented (legal): Skadden, Arps, Slate, Meagher & Flom LLP.

Represented (engineering): William C. King Jr. PE.

Personnel:

Jim Goodman, General Manager.

Dean Fagan, Chief Engineer.

City of License: Harrison. **Station DMA:** Springfield, MO. **Rank:** 74.

Rates: On request.

Nielsen Data: Not available.

Arkansas—Hot Springs

KVTH
Ch. 26

Network Service: Independent.

Licensee: Agape Church Inc., Box 22007, Little Rock, AR 72221-2007.

Studio: 701 Napa Valley Dr., Little Rock, AR 72211.

Phones: 501-223-2525; 501-225-0612. **Fax:** 501-221-3837.

E-mail: jim.grant@kvtn.org

Technical Facilities: Channel No. 26 (542-548 MHz). Authorized power: 1920-kw max. visual. Antenna: 846-ft. above av. terrain, 426-ft. above ground, 1368-ft. above sea level.

Latitude 34° 22' 21"
Longitude 93° 02' 47"

Transmitter: Jack Mountain, 6-mi. S of Hot Springs.

Digital Facilities: Channel No. 14 (470-476 MHz). Power: 50-kw max. visual. Antenna: 847-ft. above av. terrain, 428-ft. above ground.

Latitude 34° 22' 20"
Longitude 93° 02' 48"

FCC Digital File Number: BPCDT-19990924AAP. Granted: January 11, 2001.

Note: Latitude and longitude coordinates shown are based on the North American Datum of 1927 (NAD 27) as currently required by the Mass Media Bureau of the FCC.

Multichannel TV Sound: Stereo only.

Ownership: Agape Church Inc. (Group Owner).

Began Operation: February 7, 1986. Left air May 31, 1988. Returned to air April 2, 1995.

Represented (legal): Gardner, Carton & Douglas.

Represented (engineering): Lohnes & Culver.

Personnel:

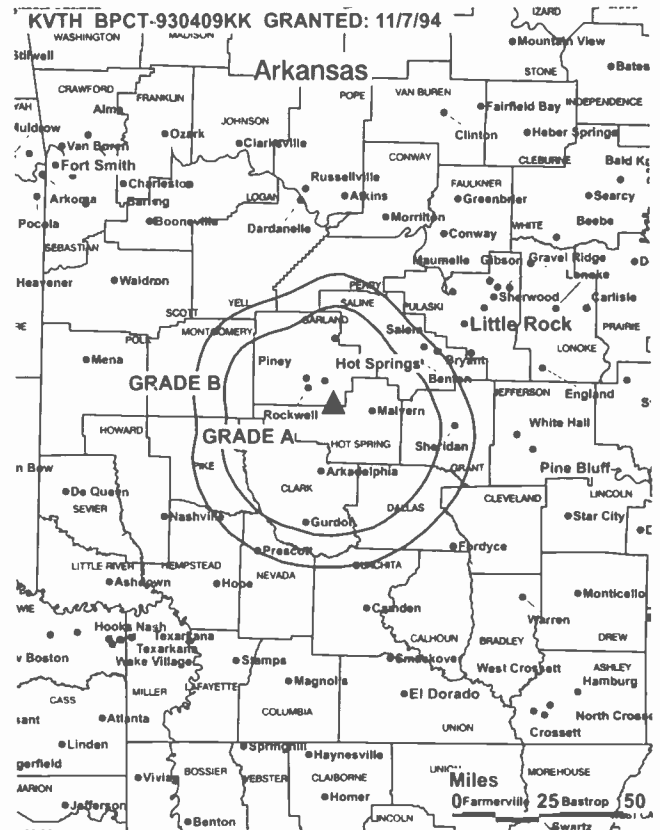
H. L. Caldwell II, President.

Jim Grant, General Manager.

Terry Thrans, Program Director.

Ron Brown, Chief Engineer.

Rates: On request.



© 2002 Warren Communications News

City of License: Hot Springs. **Station DMA:** Little Rock-Pine Bluff. **Rank:** 56.

Circulation © 2001 Nielsen. Coverage based on Nielsen study.

Grand Total	Cable TV Households	Non-cable TV Households	Total TV Households
Estimated Station Totals*	44,770	6,500	51,270
Average Weekly Circulation (2001)	3,463	956	4,418
Average Daily Circulation (2001)			1,099

Station DMA Total	Cable TV Households	Non-cable TV Households	Total TV Households
Estimated Station Totals*	44,770	6,500	51,270
Average Weekly Circulation (2001)	3,463	956	4,418
Average Daily Circulation (2001)			1,099

*Estimated station totals are sums of the Nielsen TV and Cable TV household estimates for each county in which the station registers viewing of more than 5% as per the Nielsen Survey Methods.

Arkansas—Jonesboro

KAIT-TV Ch. 8

Network Service: ABC.

Licensee: Cosmos Broadcasting Corp., Box 789, Greenville, SC 29602-0789.

Studio: 472 Craig 766, Jonesboro, AR 72401.

Mailing Address: Box 790, Jonesboro, AR 72702-1029.

Phone: 870-931-8888. **Fax:** 870-933-8058; 870-931-1371.

E-mail: main@kait.com

Web Site: http://www.kait8.com

Technical Facilities: Channel No. 8 (180-186 MHz). Authorized power: 316-kw visual, 41.7-kw aural. Antenna: 1750-ft. above av. terrain, 1792-ft. above ground, 2049-ft. above sea level.

Latitude 35° 53' 22"
Longitude 90° 56' 08"

Transmitter: 0.6-mi. NE of Egypt School, Egypt.

Digital Facilities: Channel No. 9 (186-192 MHz). Power: 20-kw visual. Antenna: 1742-ft. above av. terrain, 1739-ft. above ground.

Latitude 35° 53' 22"
Longitude 90° 56' 08"

FCC Digital File Number: BPCDT-19991101ABU. Granted: April 9, 2001.

Note: Latitude and longitude coordinates shown are based on the North American Datum of 1927 (NAD 27) as currently required by the Mass Media Bureau of the FCC.

Multichannel TV Sound: Stereo only.

Satellite Earth Stations: ADM, 6.1-meter C-band; Andrew, 4.5-meter C-band; Andrew, 7.3-meter C-band; GE, 3.5-meter Ku-band; Andrew receivers.

News Services: ABC NewsOne, AP, CNN Newsource, NIWS, NOAA.

Ownership: Cosmos Broadcasting Corp. (Group Owner).

Began Operation: July 15, 1963. Sale to Channel Communications Inc. by George T. Herrreich approved by FCC May 15, 1984 (*Television Digest*, Vol. 24:9). Sale to present owner by Channel approved by FCC November 12, 1986 (Vol. 26:39, 49).

Represented (sales): Harrington, Righter & Parsons Inc.

Represented (legal): Dow, Lohnes & Albertson PLLC.

Personnel:

Clyde Anderson, Vice President & General Manager.

Dennis Ballweg, General Sales Manager.

Harvey Cox, News Director.

Jenny Estes, Program Coordinator.

Gerald Erickson, Chief Engineer.

John Sheridan, Promotion Director.



© 2002 Warren Communications News

Ronnie Weston, Production Manager.

Harold Fleenor, Creative Services Director.

Highest 30 Sec. Rate: \$1000.

City of License: Jonesboro. **Station DMA:** Jonesboro. **Rank:** 180.

Circulation © 2001 Nielsen. Coverage based on Nielsen study.

Grand Total	Cable TV Households	Non-cable TV Households	Total TV Households
Estimated Station Totals*	172,630	106,230	278,860
Average Weekly Circulation (2001)	105,622	39,957	145,579
Average Daily Circulation (2001)			88,360
Station DMA Total	Cable TV Households	Non-cable TV Households	Total TV Households
Estimated Station Totals*	51,740	25,830	77,570
Average Weekly Circulation (2001)	46,002	16,544	62,546
Average Daily Circulation (2001)			44,827
Other DMA Total	Cable TV Households	Non-cable TV Households	Total TV Households
Estimated Station Totals*	120,890	80,400	201,290
Average Weekly Circulation (2001)	59,620	23,413	83,032
Average Daily Circulation (2001)			43,533

*Estimated station totals are sums of the Nielsen TV and Cable TV household estimates for each county in which the station registers viewing of more than 5% as per the Nielsen Survey Methods

Arkansas—Jonesboro

KVTJ
Ch. 48

Network Service: Independent.

Licensee: Agape Church Inc., Box 22007, Little Rock, AR 72221-2007.

Studio: 701 Napa Valley Dr., Little Rock, AR 72211.

Phones: 501-223-2525; 501-225-0612. **Fax:** 501-221-3837.

E-mail: jim.grant@kvtj.org

Technical Facilities: Channel No. 48 (674-680 MHz). Authorized power: 2188-kw max. visual. Antenna: 1001-ft. above av. terrain, 1010-ft. above ground, 1256-ft. above sea level.

Latitude 35° 53' 27"
Longitude 90° 54' 06"

Holds CP for change to 1417-kw max. visual, 974-ft. above av. terrain, 974-ft. above ground, 1187-ft. above sea level; lat. 35° 36' 16", long. 90° 31' 18", transmitter to near Judd Hill, approx. 1.1-mi. NW of U.S. Rte. 63 & SR 214 intersection. BMPCT-960708KH.

Transmitter: 5.9-mi. SSE of Jonesboro City Center, 0.43-mi. E of Rte. 1.

Digital Facilities: Channel No. 49 (680-686 MHz). Power: 57.2-kw max. visual. Antenna: 969-ft. above av. terrain, 971-ft. above ground.

Latitude 35° 36' 16"
Longitude 90° 31' 18"

FCC Digital File Number: BPCDT-19990930AAS. Granted: February 1, 2001.

Note: Latitude and longitude coordinates shown are based on the North American Datum of 1927 (NAD 27) as currently required by the Mass Media Bureau of the FCC.

Ownership: Agape Church Inc. (Group Owner).

Began Operation: June 26, 1998.

Personnel:

H. L. Caldwell II, President.

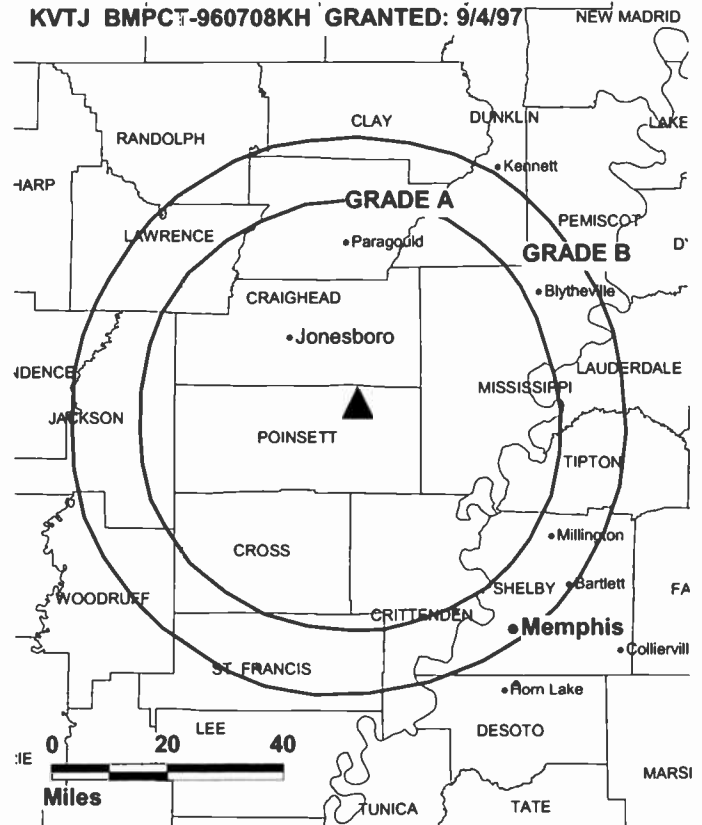
Jim Grant, General Manager.

Rates: On request.

Communications Daily

The Authoritative News Service of
Electronic Communications
For information, call 800-771-9202

KVTJ BMPCT-960708KH GRANTED: 9/4/97



City of License: Jonesboro. **Station DMA:** Jonesboro. **Rank:** 180.

Circulation © 2001 Nielsen. Coverage based on Nielsen study.

Grand Total	Cable TV Households	Non-cable TV Households	Total TV Households
Estimated Station Totals*	68,650	25,270	93,920
Average Weekly Circulation (2001)	7,515	2,894	10,409
Average Daily Circulation (2001)			1,917
Station DMA Total	Cable TV Households	Non-cable TV Households	Total TV Households
Estimated Station Totals*	49,250	3,550	52,800
Average Weekly Circulation (2001)	4,798	366	5,164
Average Daily Circulation (2001)			1,025
Other DMA Total	Cable TV Households	Non-cable TV Households	Total TV Households
Estimated Station Totals*	19,400	21,720	41,120
Average Weekly Circulation (2001)	2,717	2,528	5,246
Average Daily Circulation (2001)			892

*Estimated station totals are sums of the Nielsen TV and Cable TV household estimates for each county in which the station registers viewing of more than 5% as per the Nielsen Survey Methods.

Arkansas—Little Rock

KARK-TV Ch. 4

Network Service: NBC.

Licensee: KARK-TV Inc., Box 748, Little Rock, AR 72201.

Studio: 201 W. 3rd St., Little Rock, AR 72201.

Phone: 501-376-4444. **Fax:** 501-376-1852.

E-mail: news4@kark.com

Web Site: http://www.kark.com

Technical Facilities: Channel No. 4 (66-72 MHz). Authorized power: 100-kw visual, 20-kw aural. Antenna: 1650-ft. above av. terrain, 1042-ft. above ground, 2072-ft. above sea level.

Latitude 34° 47' 57"
Longitude 92° 29' 59"

Transmitter: Shinn Mountain.

Digital Facilities: Channel No. 32 (578-584 MHz). Power: 989-kw max. visual. Antenna: 1555-ft. above av. terrain, 945-ft. above ground, 1975-ft. above sea level.

Latitude 34° 47' 57"
Longitude 92° 29' 59"

Transmitter: Approx. 0.87-mi. at 278°T from the intersection of Two Towers & Gordon.

FCC Digital File Number: BPCDT-990614KE. Granted: April 3, 2001.

Note: Latitude and longitude coordinates shown are based on the North American Datum of 1927 (NAD 27) as currently required by the Mass Media Bureau of the FCC.

Multichannel TV Sound: Stereo only.

Satellite Earth Stations: Transmit/receive Harris, 11-meter Ku-band; Comtech, 5-meter C-band; Harris, 3.5-meter Ku-band; Microdyne receivers.

News Services: AP, NBC News Channel.

Ownership: Morris Network Inc. (Group Owner).

Began Operation: April 15, 1954. Sale to Mullins Broadcasting by T. K. Barton family approved by FCC January 19, 1966 (*Television Digest*, Vol. 5:32, 6:4). Sale to Combined Communications by Mullins Broadcasting Co. approved by FCC January 26, 1972 (Vol. 11:15, 22, 112:55). Merger of Combined & Gannett Co. approved by FCC June 7, 1979 (Vol. 118:20, 38, 19:24). Sale to United Broadcasting Corp. by Gannett Co. approved by FCC February 17, 1983. Sale to present owner by United Broadcasting Corp. approved by FCC March 31, 1988 (Vol. 28:6).

Represented (sales): Millennium Sales & Marketing.

Represented (legal): Fletcher, Heald & Hildreth PLC.

Represented (engineering): Lohnes & Culver.

Personnel:

H. Dean Hinson, General Manager.

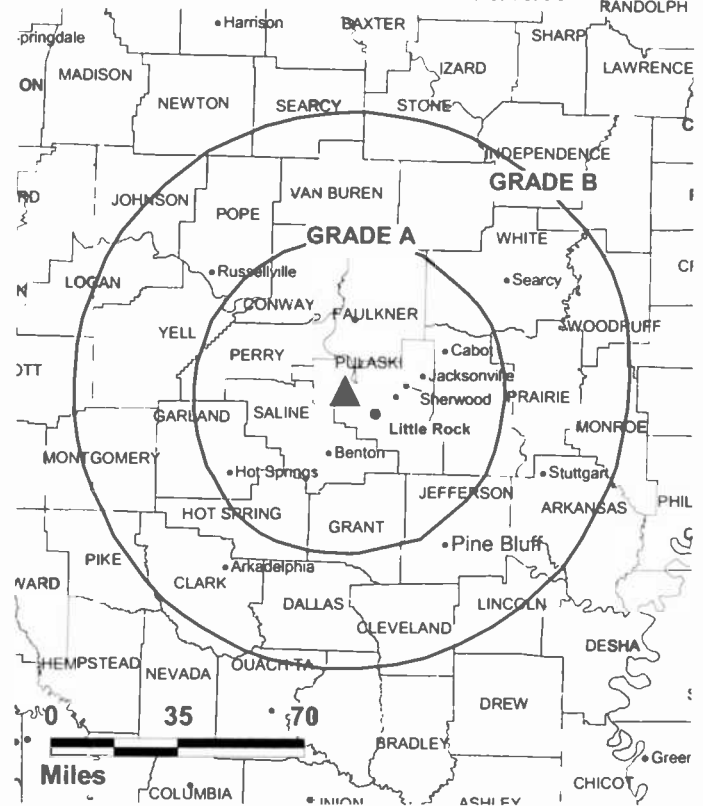
Bob Denman, General Sales Manager.

Rick Iler, News Director.

Michael Whitt, Program Manager.

Andrea Qualls, Promotion Manager.

KARK-TV BPCT-850507KE GRANTED: 8/15/85



© 2002 Warren Communications News

Troy Thompson, Production Manager.

Bill Addington, Chief Engineer.

Terri Hendrix, Community Relations.

Joe Welch, Business Manager.

Mary May, Traffic Manager.

Rates: On request.

City of License: Little Rock. **Station DMA:** Little Rock-Pine Bluff. **Rank:** 56.

Circulation © 2001 Nielsen. Coverage based on Nielsen study.

Grand Total	Cable	Non-cable	Total
	TV Households	TV Households	TV Households
Estimated Station Totals*	487,080	180,290	667,370
Average Weekly Circulation (2001)	259,044	103,201	362,245
Average Daily Circulation (2001)			180,333
Station DMA Total	Cable	Non-cable	Total
	TV Households	TV Households	TV Households
Estimated Station Totals*	285,690	170,080	455,770
Average Weekly Circulation (2001)	215,979	101,094	317,073
Average Daily Circulation (2001)			169,261
Other DMA Total	Cable	Non-cable	Total
	TV Households	TV Households	TV Households
Estimated Station Totals*	201,390	10,210	211,600
Average Weekly Circulation (2001)	43,065	2,107	45,172
Average Daily Circulation (2001)			11,072

*Estimated station totals are sums of the Nielsen TV and Cable TV household estimates for each county in which the station registers viewing of more than 5% as per the Nielsen Survey Methods

Arkansas—Little Rock

KATV Ch. 7

Network Service: ABC.

Licensee: KATV LLC, 401 S. Main St., Little Rock, AR 72201.

Studios: 401 S. Main St., Little Rock, AR 72201; Jefferson Square, Pine Bluff, AR 71611.

Phone: 501-324-7777. **Fax:** 501-324-7524.

Web Site: <http://www.katv.com>

Technical Facilities: Channel No. 7 (174-180 MHz). Authorized power: 316-kw visual, 50-kw aural. Antenna: 2006-ft. above av. terrain, 2000-ft. above ground, 2272-ft. above sea level.

Latitude 34° 28' 22.60"
Longitude 92° 12' 10.50"

Transmitter: U.S. Hwy. 65, 2-mi. N of Redfield, AR.

Digital Facilities: Channel No. 22 (518-524 MHz). Power: 750-kw max. visual. Antenna: 1883-ft. above av. terrain, 1887-ft. above ground.

Latitude 34° 28' 24.00"
Longitude 92° 12' 10.00"

FCC Digital File Number: BPCDT-19991027ABF. Granted: October 31, 2000.

Note: Latitude and longitude coordinates shown are based on the North American Datum of 1927 (NAD 27) as currently required by the Mass Media Bureau of the FCC.

Multichannel TV Sound: Separate audio program.

Satellite Earth Stations: Andrew, 4.5-meter C-band; Andrew, 4.5-meter Ku-band; Andrew, 7.3-meter C-band; Comtech, 7.3-meter C-band; Avantek, Microdyne, Pinzone receivers.

SNG Mobile Dish: Andrew, 2.3-meter Ku-band.

News Service: AP.

Ownership: Allbritton Communications Co. (Group Owner).

Began Operation: December 19, 1953. John T. Griffin & James C. Leake increased holdings from 45% to 50% each when Bryan Mathes sold them his 10% stock (*Television Digest*, Vol. 16:45). Reorganization resulted in Griffin owning 55.81%. Transfer of control to Leake approved by FCC September 19, 1969 (Vol. 9:15). Sale to present owner by Leake Industries approved by FCC February 14, 1983 (Vol. 22:45).

Represented (sales): Petry Television Inc.

Represented (legal): Hogan & Hartson LLP.

Represented (engineering): Cohen, Dippell & Everist PC.

Personnel:

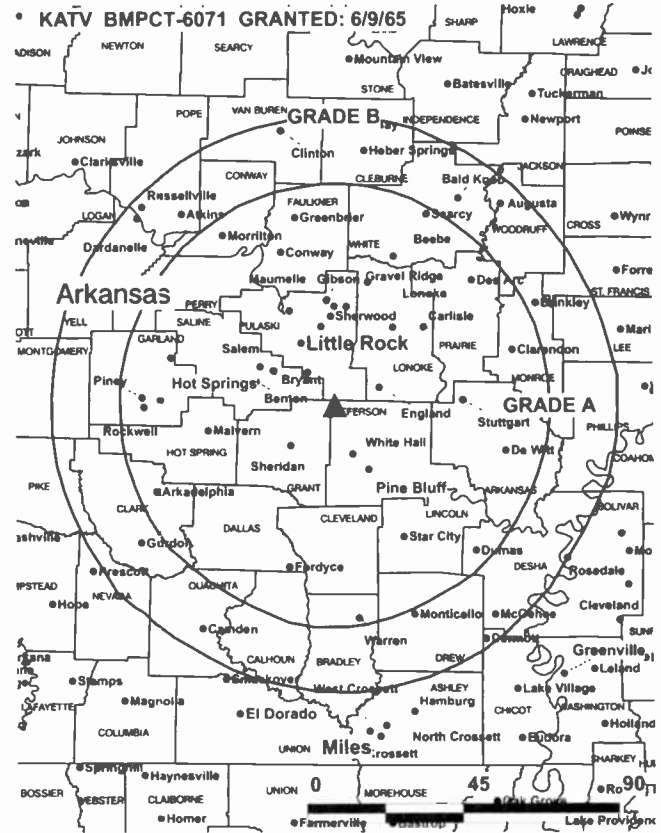
Dale Nicholson, President & General Manager.

David Evans, Broadcast Operations & Engineering.

Mark Rose, General Sales Manager.

Ann Ginnaven, Local Sales Manager.

Eddie Connors, National Sales Manager.



© 2002 Warren Communications News

Richard Farrester, Program Director.

Sarah Hugen, Business Manager.

Leigh Graham, Research Director.

Rates: On request.

City of License: Little Rock. **Station DMA:** Little Rock-Pine Bluff. **Rank:** 56.

Circulation © 2001 Nielsen. Coverage based on Nielsen study.

Grand Total	Cable	Non-cable	Total
	TV Households	TV Households	TV Households
Estimated Station Totals*	478,430	190,730	669,160
Average Weekly Circulation (2001)	294,540	111,402	405,942
Average Daily Circulation (2001)			234,687
Station DMA Total	Cable	Non-cable	Total
	TV Households	TV Households	TV Households
Estimated Station Totals*	285,690	170,080	455,770
Average Weekly Circulation (2001)	234,732	107,991	342,722
Average Daily Circulation (2001)			210,887
Other DMA Total	Cable	Non-cable	Total
	TV Households	TV Households	TV Households
Estimated Station Totals*	192,740	20,650	213,390
Average Weekly Circulation (2001)	59,809	3,412	63,220
Average Daily Circulation (2001)			23,800

*Estimated station totals are sums of the Nielsen TV and Cable TV household estimates for each county in which the station registers viewing of more than 5% as per the Nielsen Survey Methods.

Arkansas—Little Rock

KLRT
Ch. 16

Network Service: FOX.

Licensee: Clear Channel Radio Licenses Inc., 3305 W. Spring Mountain, Las Vegas, NV 89102.

Studio: 11711 W. Markham, Little Rock, AR 72211.

Phone: 501-225-0016. **Fax:** 501-225-0428.

Web Site: <http://www.klrt.com>

Technical Facilities: Channel No. 16 (482-488 MHz). Authorized power: 5000-kw max. visual, 500-kw max. aural. Antenna: 1770-ft. above av. terrain, 1266-ft. above ground, 2220-ft. above sea level.

Latitude 34° 47' 57"
Longitude 92° 29' 29"

Transmitter: Shinall Mountain, 3-mi. W of Little Rock.

Digital Facilities: Channel No. 30 (566-572 MHz). Power: 1000-kw max. visual. Antenna: 2093-ft. above av. terrain, 1138-ft. above ground.

Latitude 34° 47' 57"
Longitude 92° 29' 29"

FCC Digital File Number: BPCDT-19991012ABK. Granted: January 11, 2001.

Note: Latitude and longitude coordinates shown are based on the North American Datum of 1927 (NAD 27) as currently required by the Mass Media Bureau of the FCC.

Satellite Earth Station: Microdyne, 5-meter C-band; Agile Omni receivers.

Ownership: Clear Channel Broadcasting Inc. (Group Owner).

Began Operation: June 26, 1983. Sale to present owner by LRTV Ltd. Partnership approved by FCC June 19, 1991.

Represented (sales): Millennium Sales & Marketing.

Represented (legal): Wiley, Rein & Fielding.

Represented (engineering): David Steel & Associates Inc.

Personnel:

Miguel Copello, General Manager.

Chuck Spohnn, Operations Director.

Vicki McCray, Sales Director.

Craig Castrellon, Local Sales Manager.

Carol Jones, National Sales Manager.

Allen Finne, Chief Engineer.

Terri Hendrix, Community Affairs Director.

LaShuan Vaughn, News Director.

Lori Daily, Promotion Manager.



© 2002 Warren Communications News

Jane Horne, Business Manager.

Diane Giles, Traffic Manager.

Highest 30 Sec. Rate: \$1200.

City of License: Little Rock. **Station DMA:** Little Rock-Pine Bluff. **Rank:** 56.

Circulation © 2001 Nielsen Coverage based on Nielsen study

Grand Total	Cable TV Households	Non-cable TV Households	Total TV Households
Estimated Station Totals*	292,570	158,850	451,420
Average Weekly Circulation (2001)	142,695	50,968	193,662
Average Daily Circulation (2001)			71,670
Station DMA Total	Cable TV Households	Non-cable TV Households	Total TV Households
Estimated Station Totals*	285,690	158,850	444,540
Average Weekly Circulation (2001)	142,217	50,968	193,184
Average Daily Circulation (2001)			71,566
Other DMA Total	Cable TV Households	Non-cable TV Households	Total TV Households
Estimated Station Totals*	6,880	0	6,880
Average Weekly Circulation (2001)	478	0	478
Average Daily Circulation (2001)			104

*Estimated station totals are sums of the Nielsen TV and Cable TV household estimates for each county in which the station registers viewing of more than 5% as per the Nielsen Survey Methods

Arkansas—Little Rock

KTHV
Ch. 11

Network Service: CBS.

Licensee: Arkansas Television Co., Box 269, Little Rock, AR 72203.

Studio: 8th & Izard Sts., Little Rock, AR 72202.

Phone: 501-376-1111. **Fax:** 501-376-3324.

Web Site: <http://www.todaysthv.com>

Technical Facilities: Channel No. 11 (198-204 MHz). Authorized power: 316-kw visual, 37.6-kw aural. Antenna: Circularly polarized, 1710-ft. above av. terrain, 1098-ft. above ground, 2128-ft. above sea level.

Latitude 34° 47' 57"
Longitude 92° 29' 59"

Transmitter: Shinn Mountain.

Digital Facilities: Channel No. 12 (204-210 MHz). Power: 21.5-kw visual. Antenna: 1666-ft. above av. terrain, 1222-ft. above ground.

Latitude 34° 47' 57"
Longitude 92° 30' 00"

FCC Digital File Number: BPCDT-19991020ABU. Granted: October 23, 2000.

Note: Latitude and longitude coordinates shown are based on the North American Datum of 1927 (NAD 27) as currently required by the Mass Media Bureau of the FCC.

Satellite Earth Stations: Microdyne, 7-meter; Scientific-Atlanta, 4.6-meter; Scientific-Atlanta, 7-meter; Drake, Microdyne, Scientific-Atlanta receivers.

News Services: AP, UPI.

Ownership: Gannett Broadcasting Group (Group Owner).

Began Operation: November 27, 1955. Sale to present owner by C. Stanley Berry, et al., approved by FCC November 30, 1994 (*Television Digest*, Vol. 34:40).

Represented (sales): Blair Television.

Personnel:

Susan Newkirk, President & General Manager.

Leslie Heizman, General Sales Manager.

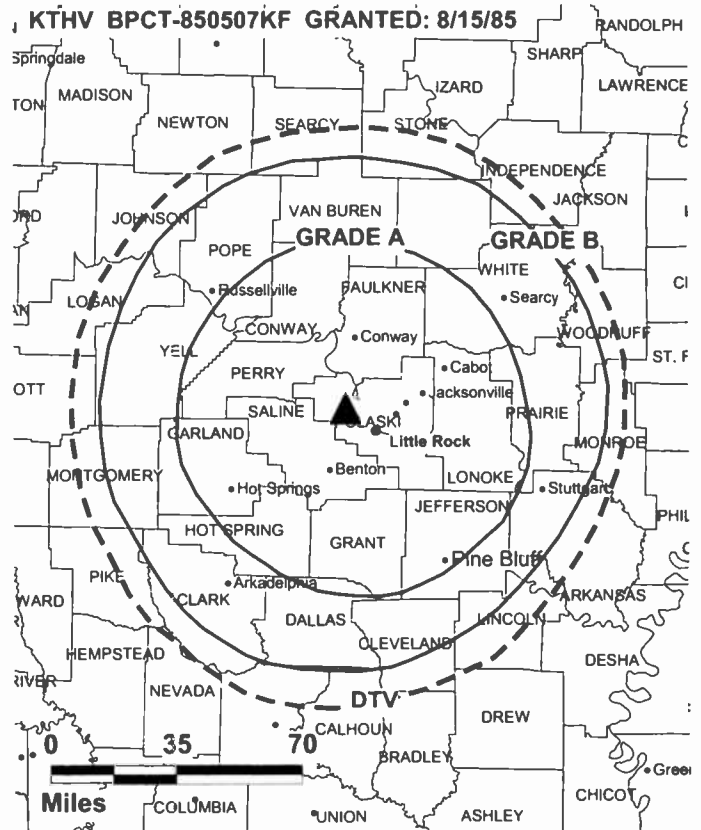
Joanne Canelli, Local Sales Manager.

Chad Kelley, National Sales Manager.

Alison Fletcher, Chief Engineer.

Mark Raines, News Director.

Bobbie L. Rawlins, Program Administrator.



© 2002 Warren Communications News

Highest 30 Sec. Rate: \$5000.

City of License: Little Rock. **Station DMA:** Little Rock-Pine Bluff. **Rank:** 56.

Circulation © 2001 Nielsen. Coverage based on Nielsen study.

Grand Total	Cable	Non-cable	Total
	TV Households	TV Households	TV Households
Estimated Station Totals*	387,500	178,650	566,150
Average Weekly Circulation (2001)	242,797	102,845	345,642
Average Daily Circulation (2001)			185,103
Station DMA Total	Cable	Non-cable	Total
	TV Households	TV Households	TV Households
Estimated Station Totals*	285,690	170,080	455,770
Average Weekly Circulation (2001)	215,596	101,919	317,515
Average Daily Circulation (2001)			177,241
Other DMA Total	Cable	Non-cable	Total
	TV Households	TV Households	TV Households
Estimated Station Totals*	101,810	8,570	110,380
Average Weekly Circulation (2001)	27,201	926	28,127
Average Daily Circulation (2001)			7,862

*Estimated station totals are sums of the Nielsen TV and Cable TV household estimates for each county in which the station registers viewing of more than 5% as per the Nielsen Survey Methods.

Arkansas—Little Rock

KWBF
(formerly KYPX)
Ch. 42

Network Service: WBN.

Licensee: River City Broadcasting Inc., One Shackle'ord Dr., Little Rock, AR 72211.

Studio: 3200 S. Shackleford, Suite 9, Little Rock, AR 72205.

Phone: 501-217-0042. **Fax:** 501-217-9746.

Technical Facilities: Channel No. 42 (638-644 MHz). Authorized power: 3400-kw max. visual, 1000-kw max. aural. Antenna: 1095-ft. above av. terrain, 459-ft. above ground, 1512-ft. above sea level.

Latitude	34°	47'	56"
Longitude	92°	29'	44"

Transmitter: Shinall Mountain, 11-mi. WNW of Little Rock.

FCC Proposed Digital Channel Number: Ch. 43.

Note: Latitude and longitude coordinates shown are based on the North American Datum of 1927 (NAD 27) as currently required by the Mass Media Bureau of the FCC.

Ownership: Equity Broadcasting Corp. (Group Owner).

Began Operation: August 31, 1998. Leininger-Geddes Partnership sale of 49% to Paxson Communications Corp. approved by FCC August 29, 1996. Sale of remaining 51% interest to Paxson approved by FCC May 17, 1999. Sale to present owner by Paxson Communications Corp. approved by FCC July 28, 2000

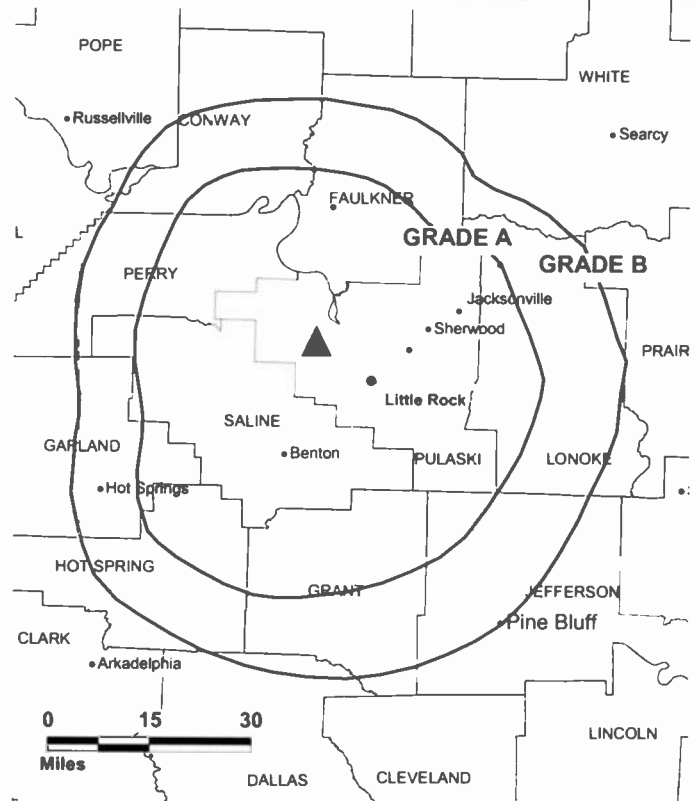
Represented (legal): Dow, Lohnes & Albertson PLLC.

Represented (engineering): Charles J. Thompson.

Personnel:

Randy Wright, General Manager.

KWBF BPCT-950111KM GRANTED: 3/23/98



© 2002 Warren Communications News

Rates: On request.

City of License: Little Rock. **Station DMA:** Little Rock-Pine Bluff. **Rank:** 56.

Nielsen Data: Not available.

Arkansas—Little Rock-Pine Bluff

KASN
Ch. 38

Network Service: UPN.

Licensee: Clear Channel Broadcasting Inc., 200 Concord Plaza, Suite 600, San Antonio, TX 78216.

Studio: 11711 W. Markham, Little Rock, AR 72211.

Mailing Address: Box 21616, Little Rock, AR 72221.

Phone: 501-225-0038. **Fax:** 501-225-0428.

E-mail: kasngm@cei.net; krm@cei.net

Web Site: http://www.kasn.com

Technical Facilities: Channel No. 38 (614-620 MHz). Authorized power: 5000-kw max. visual, 500-kw max. aural. Antenna: Circularly polarized, 1945-ft. above av. terrain, 1879-ft. above ground, 2219-ft. above sea level.

Latitude 34° 26' 31"
Longitude 92° 13' 03"

Transmitter: 2-mi. W of Redfield.

Digital Facilities: Channel No. 39 (620-626 MHz). Power: 1000-kw max. visual. Antenna: 1946-ft. above av. terrain, 1880-ft. above ground.

Latitude 34° 26' 31"
Longitude 92° 13' 03"

FCC Digital File Number: BPCDT-19991101AHG. Granted: January 24, 2001.

Note: Latitude and longitude coordinates shown are based on the North American Datum of 1927 (NAD 27) as currently required by the Mass Media Bureau of the FCC.

Satellite Earth Stations: M/A-Com, 3-meter C-band; Scientific-Atlanta, 5-meter Ku-band; United Satellite Systems, 5-meter C-band; Agile, M/A-Com, Scientific-Atlanta receivers.

Ownership: Clear Channel Broadcasting Inc. (Group Owner).

Began Operation: June 17, 1986. Sale to present owner by Mercury Broadcasting Co. Inc. approved by FCC March 9, 2000. Sale to Mercury Broadcasting Co. Inc. by MMC TV Corp. approved by FCC December 24, 1991.

Represented (sales): Millennium Sales & Marketing.

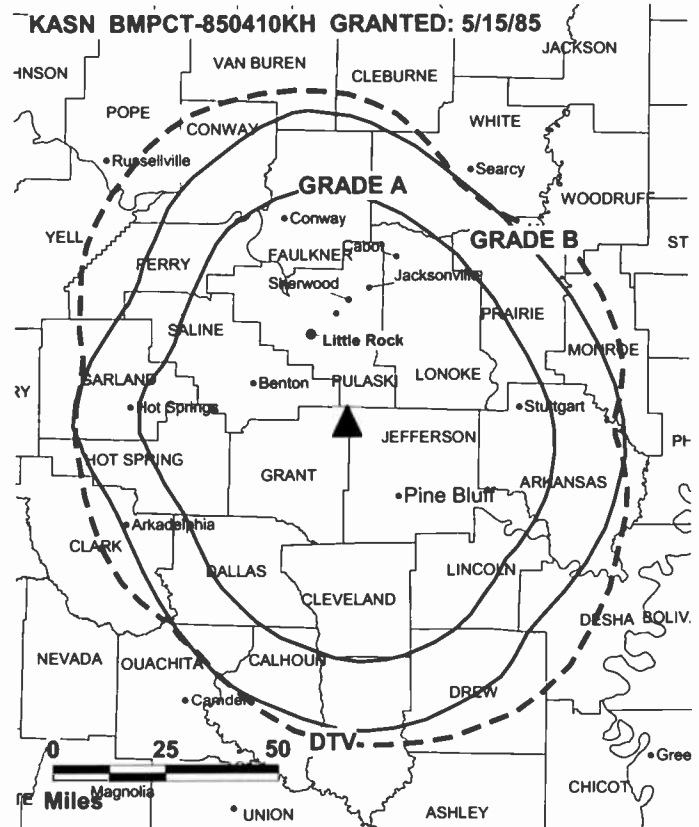
Represented (legal): Wiley, Rein & Fielding.

Represented (engineering): du Treil, Lundin & Rackley Inc.

Personnel: See KLRT, Little Rock, AR.

Highest 30 Sec. Rate: \$125.

City of License: Pine Bluff. **Station DMA:** Little Rock-Pine Bluff. **Rank:** 56.



© 2002 Warren Communications News

Circulation © 2001 Nielsen. Coverage based on Nielsen study.

Grand Total	Cable TV Households	Non-cable TV Households	Total TV Households
Estimated Station Totals*	262,570	142,550	405,120
Average Weekly Circulation (2001)	76,747	33,438	110,185
Average Daily Circulation (2001)			40,044
Station DMA Total	Cable TV Households	Non-cable TV Households	Total TV Households
Estimated Station Totals*	259,020	142,550	401,570
Average Weekly Circulation (2001)	75,934	33,438	109,372
Average Daily Circulation (2001)			39,852
Other DMA Total	Cable TV Households	Non-cable TV Households	Total TV Households
Estimated Station Totals*	3,550	0	3,550
Average Weekly Circulation (2001)	813	0	813
Average Daily Circulation (2001)			192

*Estimated station totals are sums of the Nielsen TV and Cable TV household estimates for each county in which the station registers viewing of more than 5% as per the Nielsen Survey Methods.

Arkansas—Little Rock-Pine Bluff

KVTN
Ch. 25

Network Service: Independent.

Licensee: Agape Church Inc., Box 22007, Little Rock, AR 72221-2007.

Studio: 701 Napa Valley Dr., Little Rock, AR 72211.

Phones: 501-223-2525; 501-225-0612. **Fax:** 501-221-3837.

E-mail: jim.grant@kvtn.org

Technical Facilities: Channel No. 25 (536-542 MHz). Authorized power: 4368-kw max. visual. Antenna: 624-ft. above av. terrain, 624-ft. above ground, 820-ft. above sea level.

Latitude 34° 31' 52"
Longitude 92° 02' 42"

Transmitter: S side of Rte. 161, 4.5-mi. W of England.

Digital Facilities: Channel No. 24 (530-536 MHz). Power: 131.3-kw max. visual. Antenna: 596-ft. above av. terrain, 596-ft. above ground.

Latitude 34° 31' 55"
Longitude 92° 02' 41"

FCC Digital File Number: BPCDT-19990924AAQ (pending).

Note: Latitude and longitude coordinates shown are based on the North American Datum of 1927 (NAD 27) as currently required by the Mass Media Bureau of the FCC.

Satellite Earth Station: 2.8-meter C-band.

Ownership: Agape Church Inc. (Group Owner).

Began Operation: December 1, 1988.

Represented (legal): Gardner, Carton & Douglas.

Represented (engineering): Lohnes & Culver.

Personnel:

H. L. Caldwell II, President.

Jim Grant, General Manager.

Terry Thrums, Program Director.

Ron Brown, Chief Engineer.

Highest 30 Sec. Rate: \$75.

City of License: Pine Bluff. **Station DMA:** Little Rock-Pine Bluff. **Rank:** 56.



© 2002 Warren Communications News

Circulation © 2001 Nielsen. Coverage based on Nielsen study.

Grand Total	Cable TV Households	Non-cable TV Households	Total TV Households
Estimated Station Totals*	210,950	61,460	272,410
Average Weekly Circulation (2001)	22,074	6,067	28,141
Average Daily Circulation (2001)			6,066
Station DMA Total	Cable TV Households	Non-cable TV Households	Total TV Households
Estimated Station Totals*	198,290	61,460	259,750
Average Weekly Circulation (2001)	20,788	6,067	26,855
Average Daily Circulation (2001)			5,947
Other DMA Total	Cable TV Households	Non-cable TV Households	Total TV Households
Estimated Station Totals*	12,660	0	12,660
Average Weekly Circulation (2001)	1,286	0	1,286
Average Daily Circulation (2001)			120

*Estimated station totals are sums of the Nielsen TV and Cable TV household estimates for each county in which the station registers viewing of more than 5% as per the Nielsen Survey Methods.

Arkansas—Rogers

KFAA

Ch. 51

(Satellite of KPOM-TV, Fort Smith, AR)

Network Service: NBC.

Licensee: JDG Television Inc., Box 4610, Fort Smith, AR 72914.

Studio: 15 S. Block, Suite 101, Fayetteville, AR 72701.

Mailing Address: Box 4610, Fort Smith, AR 72914.

Phone: 501-571-5100. **Fax:** 501-571-8914.

E-mail: david.needham@arkansasnbc.com

Web Site: <http://www.arkansasnbc.com>

Technical Facilities: Channel No. 51 (692-698 MHz). Authorized power: 184-kw max. visual. Antenna: 469-ft. above av. terrain, 184-ft. above ground, 1742-ft. above sea level.

Latitude	36°	12'	15"
Longitude	94°	06'	05"

Transmitter: Fitzgerald Mountain, 1.8-mi. NE of Springdale, AR.

Digital Facilities: Channel No. 50 (686-692 MHz). Power: 200-kw max. visual. Antenna: 430-ft. above av. terrain, 151-ft. above ground.

Latitude	36°	12'	15"
Longitude	94°	06'	05"

FCC Digital File Number: BPCDT-19991028ADB. Granted: November 6, 2000.

Note: Latitude and longitude coordinates shown are based on the North American Datum of 1927 (NAD 27) as currently required by the Mass Media Bureau of the FCC.

Multichannel TV Sound: Stereo only.

Ownership: Griffin Holdings Inc. (Group Owner).

Began Operation: October 1, 1989.

Represented (sales): TeleRep Inc.

Represented (legal): Holland & Knight.

Represented (engineering): John F.X. Browne & Associates PC.

Personnel:

David Needham, Vice President & General Manager.

Kathy Wilkerson, General Sales Manager.



© 2002 Warren Communications News

Highest 30 Sec. Rate: \$1200.

City of License: Rogers. **Station DMA:** Fort Smith. **Rank:** 107.

Circulation © 2001 Nielsen. Coverage based on Nielsen study.

Grand Total	Cable TV Households	Non-cable TV Households	Total TV Households
Estimated Station Totals*	82,330	34,780	117,110
Average Weekly Circulation (2001)	55,273	9,724	64,997
Average Daily Circulation (2001)			28,890
Station DMA Total	Cable TV Households	Non-cable TV Households	Total TV Households
Estimated Station Totals*	82,330	34,780	117,110
Average Weekly Circulation (2001)	55,273	9,724	64,997
Average Daily Circulation (2001)			28,890

*Estimated station totals are sums of the Nielsen TV and Cable TV household estimates for each county in which the station registers viewing of more than 5% as per the Nielsen Survey Methods.

Arkansas—Rogers-Springdale-Fayetteville

KSBN-TV
Ch. 57

Network Service: Independent.

Licensee: Total Life Community Educational Foundation, Box 6968, Springdale, AR 72766.

Studio: 3556 Liberty Ave., Springdale, AR 72762.

Mailing Address: Box 6968, Springdale, AR 72766.

Phone: 501-361-2900. **Fax:** 501-361-2323.

E-mail: ksbntv57@ipa.net

Technical Facilities: Channel No. 57 (728-734 MHz). Authorized power: 171.68-kw max. visual. Antenna: 384-ft. above av. terrain, 318-ft. above ground, 1607-ft. above sea level.

Latitude 36° 11' 07"
Longitude 94° 17' 49"

Transmitter: 0.2-mi. N of State Rd. 68, 8.1-mi. W of Springdale, Washington County.

Digital Facilities: Channel No. 39 (620-626 MHz). Power: 63.1-kw max. visual. Antenna: 325-ft. above av. terrain, 266-ft. above ground.

Latitude 36° 11' 07"
Longitude 94° 17' 49"

FCC Digital File Number: BPCDT-19991005ABG (pending).

Note: Latitude and longitude coordinates shown are based on the North American Datum of 1927 (NAD 27) as currently required by the Mass Media Bureau of the FCC.

Ownership: Total Life Community Educational Foundation.

Began Operation: December 11, 1995.

Represented (legal): Hardy & Carey LLP.

Represented (engineering): E. Harold Munn Jr. & Associates Inc.

Personnel:

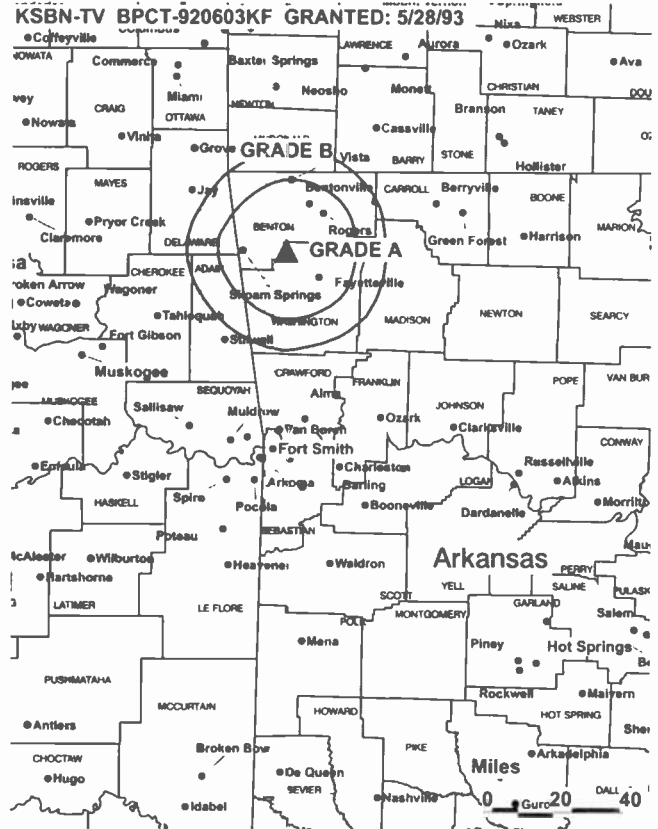
Carlos Pardeiro, General Manager.

Vicki Straeten, Traffic & Sales Manager.

Rudy Dolinsky, Chief Engineer.

Harold Harris, Business Manager.

Rates: On request.



© 2002 Warren Communications News

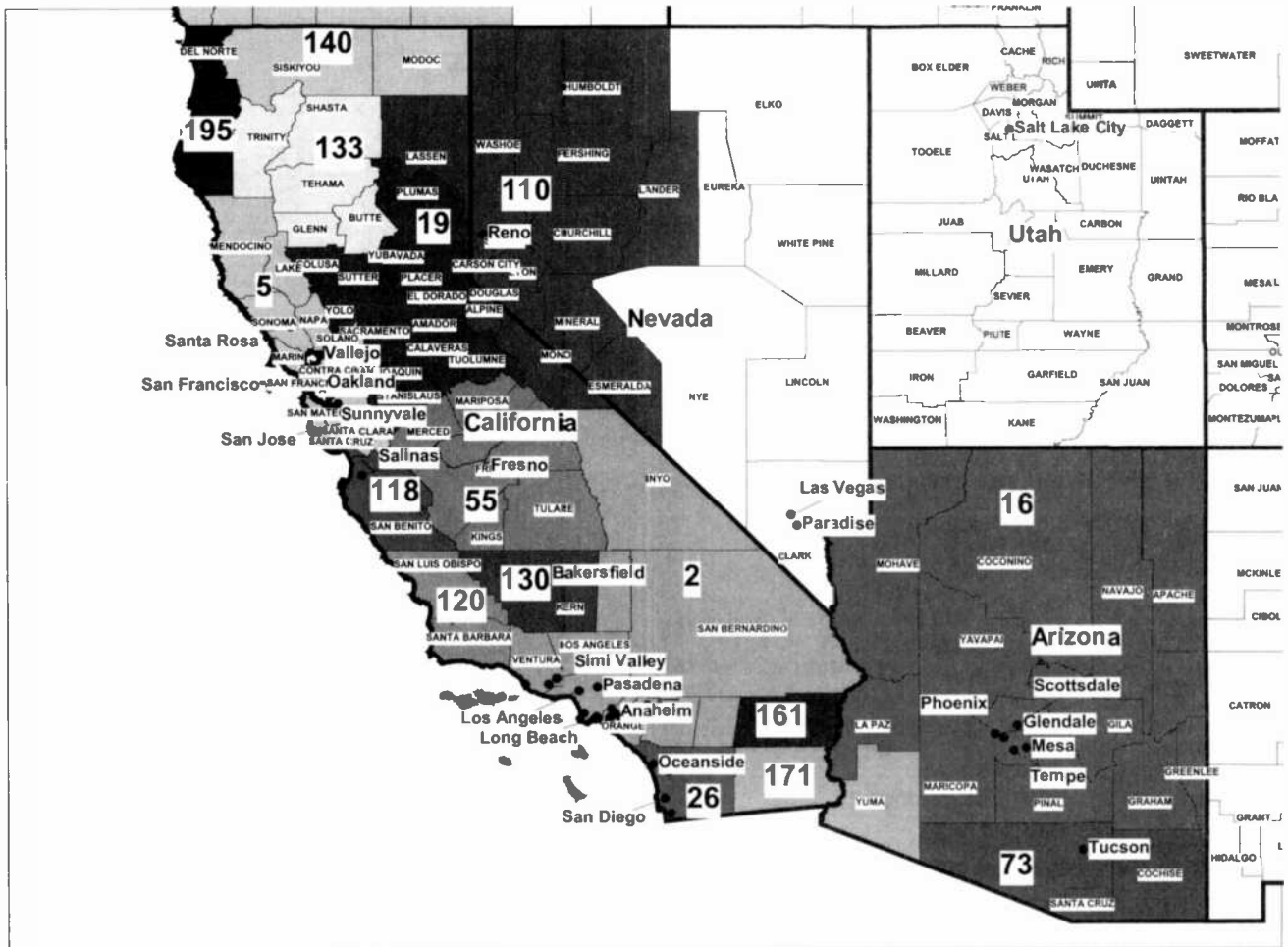
City of License: Springdale. **Station DMA:** Fort Smith. **Rank:** 107.

Circulation © 2001 Nielsen. Coverage based on Nielsen study.

Grand Total	Cable TV Households	Non-cable TV Households	Total TV Households
Estimated Station Totals*	40,940	0	40,940
Average Weekly Circulation (2001)	2,088	0	2,088
Average Daily Circulation (2001)			328

Station DMA Total	Cable TV Households	Non-cable TV Households	Total TV Households
Estimated Station Totals*	40,940	0	40,940
Average Weekly Circulation (2001)	2,088	0	2,088
Average Daily Circulation (2001)			328

*Estimated station totals are sums of the Nielsen TV and Cable TV household estimates for each county in which the station registers viewing of more than 5% as per the Nielsen Survey Methods.



© 2002 Warren Communications News

MARKET	NIelsen DMA TV HOUSEHOLDS	RANK	MARKET AREA COMMERCIAL STATIONS
Los Angeles, CA	5,303,490	2	KABC-DT (53), KABC-TV (7), KCAL-TV (9), KCBS-DT (60), KCBS-TV (2), KCOP (13), KCOP-DT (66), KDOC-TV (56), KHIZ (64), KHSC-TV (46), KJLA (57), KMEX-TV (34), KNBC (4), KNBC-DT (36), KPXN (30), KRCA (62), KSCI (18), KTVN-TV (40), KTLA (5), KTLA-DT (31), KTTV (11), KTTV-DT (65), KVEA (52), KVMD (31), KWHY-DT (42), KWHY-TV (22), KXLA (44)
San Francisco-Oakland-San Jose, CA	2,426,010	5	KBHK-DT (45), KBHK-TV (44), KBWB (20), KBWB-DT (19), KCNS (38), KDTV (14), KFTY (50), KFWU (8), KGO-DT (24), KGO-TV (7), KICU-DT (52), KICU-TV (36), KKPX (65), KNTV (11), KNTV-DT (12), KPIX-DT (29), KPIX-TV (5), KPST-TV (66), KRON-DT (57), KRON-TV (4), KSTS (48), KTLN-TV (68), KTNC-TV (42), KTSF (26), KTVU (2), KTVU-DT (56)
Sacramento-Stockton-Modesto, CA	1,226,670	19	KCRA-DT (35), KCRA-TV (3), KFTL (64), KMAX-TV (31), KOVR (13), KOVR-DT (25), KQCA (58), KSPX (29), KTXL (40), KUVS (19), KXTV (10), KXTV-DT (61)
San Diego, CA	975,690	26	KFMB-DT (55), KFMB-TV (8), KGTV (10), KGTV-DT (25), KNSD (39), KNSD-DT (40), KSWB-DT (19), KSWB-TV (69), KUSI-TV (51), XETV (6), XEWT-TV (12), XHAS (33)
Fresno-Visalia, CA	524,970	55	KAIL (53), KFRE-TV (59), KFSN-DT (9), KFSN-TV (30), KFTV (21), KGMC (43), KGPE (47), KMPH (26), KNSO (51), KPXF (61), KSEE (24)
Reno, NV	239,840	110	KAME-TV (21), KOLO-TV (8), KREN-TV (27), KRNV (4), KRXI (11), KTVN (2), KWNV (7)
Monterey-Salinas, CA	229,450	118	KCBA (35), KION (46), KSBW (8), KSMS-TV (67)
Santa Barbara-Santa Maria-San Luis Obispo, CA	225,260	120	KADY-TV (63), KCOY-TV (12), KEYT-TV (3), KPMR (38), KSBY (6), KTAS (33)
Bakersfield, CA	187,180	130	KBAK-TV (29), KERO-TV (23), KGET (17), KUVI (45)
Chico-Redding, CA	175,620	133	KCVU (30), KHSL-TV (12), KNNV (24), KRCR-TV (7)
Palm Springs, CA	119,060	161	KESQ-TV (42), KMIR-TV (36)
Yuma, AZ-El Centro, CA	95,750	171	KECY-TV (9), KSWT (13), KVYE (7), KYMA (11), XHBC-TV (3)
Eureka, CA	54,650	195	KAEF (23), KBVU (29), KIEM-TV (3), KVIQ-TV (6)

State Cross Reference List

Communities that receive programs of stations that are located elsewhere.

KCVU, Chico	See Paradise, CA
KRCR-TV, Chico	See Redding, CA
KGMC, Clovis	See Fresno, CA
KVEA, Corona	See Los Angeles, CA
KSWT & KYMA, El Centro	See Yuma, AZ
KAEF, Eureka	See Arcata, CA
KFWU, Fort Bragg	See San Francisco, CA
KFTV, Hanford	See Fresno, CA
KESQ-TV, Indio	See Palm Springs, CA
KSCI, Long Beach	See Los Angeles, CA
KDOC-TV, Los Angeles	See Anaheim, CA
KHIZ, Los Angeles	See Barstow, CA
KVMD, Los Angeles	See Twentynine Palms, CA
KNSO, Merced	See Fresno, CA
KUVS, Modesto	See Sacramento, CA
KCBA, KION, KSBW & KSMS-TV, Monterey	See Salinas-Monterey, CA
KTVU, Oakland	See San Francisco, CA
KHSC-TV, Ontario	See Los Angeles, CA
KADY-TV, Oxnard	See Santa Barbara, CA
KPXF, Porterville	See Fresno, CA
KHSL-TV & KNVN, Redding	See Chico, CA
KRCA, Riverside	See Los Angeles, CA
KNTV, Salinas-Monterey	See San Jose, CA
KPXN, San Bernardino	See Los Angeles, CA
KFCB, San Francisco	See Concord, CA
KPST-TV, San Francisco	See Vallejo, CA
KTLN-TV, San Francisco	See Novato, CA
KFRE-TV, Sanger	See Fresno, CA
KSBW & KION, San Jose	See Salinas-Monterey, CA
KTBN-TV, Santa Ana	See Los Angeles, CA
KFTL, KOVR, KQCA & KUVS, Stockton	See Sacramento, CA
KJLA, Ventura	See Los Angeles, CA
KMPH, Visalia	See Fresno, CA

California Analog Station Totals as of December 1, 2001

	VHF	UHF	TOTAL
Commercial Television	30	60	90
Educational Television	4	12	16
	<hr/>	<hr/>	<hr/>
	34	72	106

**They're setting the rules for the Internet.
We're watching.**

Washington Internet Daily covers and uncovers the Internet regulation as it's happening, wherever it happens - on Capitol Hill; at the Justice Department or in the courts; at the SEC, the Federal Communications Commission or the Federal Trade Commission.

Everywhere. Every Day.

Washington Internet Daily

For more information or a FREE 2 week trial subscription, contact our sales department at 1-800-771-9202 or sales@warren-news.com

Warren Communications News
2115 Ward Court, N.W.
Washington, DC 20037
1-800-771-9202

California—Anaheim

KDOC-TV Ch. 56

Network Service: Independent.

Licensee: Golden Orange Broadcasting Co. Inc., 18021 Cowan, Irvine, CA 92614-6023.

Studio: 18021 Cowan, Irvine, CA 92614-6023.

Sales Office: 1201 W. 5th St., Suite F-190, Los Angeles, CA 90017-1461.

Phones: 949-442-9800 (Irvine); 310-272-5000 (Los Angeles). **Fax:** 949-261-5956 (Irvine); 310-272-5001 (Los Angeles).

Web Site: <http://www.kdoctv.net>

Technical Facilities: Channel No. 56 (722-728 MHz). Authorized power: 2820-kw max. & 331-kw horizontal visual, 652-kw max. & 76.2-kw horizontal aural. Antenna: 2388-ft. above av. terrain, 220-ft. above ground, 5535-ft. above sea level.

Latitude 34° 11' 14"
Longitude 117° 42' 01"

Holds CP for change to 2510-kw max. visual, 3009-ft. above av. terrain, 249-ft. above ground, 5945-ft. above sea level; lat. 34° 13' 36", long. 118° 3' 58", transmitter Alcom Bldg., Mount Wilson. BPCT-990324KE.

Transmitter: Sunset Ridge, 5-mi. NE of Claremont.

Digital Facilities: Channel No. 32 (578-584 MHz). Power: 200-kw max. visual. Antenna: 3150-ft. above av. terrain, 361-ft. above ground, 6060-ft. above sea level.

Latitude 34° 13' 37"
Longitude 118° 03' 58"

Transmitter: Mount Wilson Antenna Farm.

FCC Digital File Number: BPCDT-981028KE. Granted: May 14, 1999.

Note: Latitude and longitude coordinates shown are based on the North American Datum of 1927 (NAD 27) as currently required by the Mass Media Bureau of the FCC.

Multichannel TV Sound: Stereo only.

Satellite Earth Stations: AFC, 3.7-meter Ku-band; DH Satellite, 4.2-meter; W/A-Com, 3.7-meter C-band.

News Service: CNN Newsource.

Ownership: Golden Orange Broadcasting Co. Inc.

Began Operation: October 1, 1982.

Represented (legal): Cohn & Marks.

Represented (engineering): Denny & Associates PC.

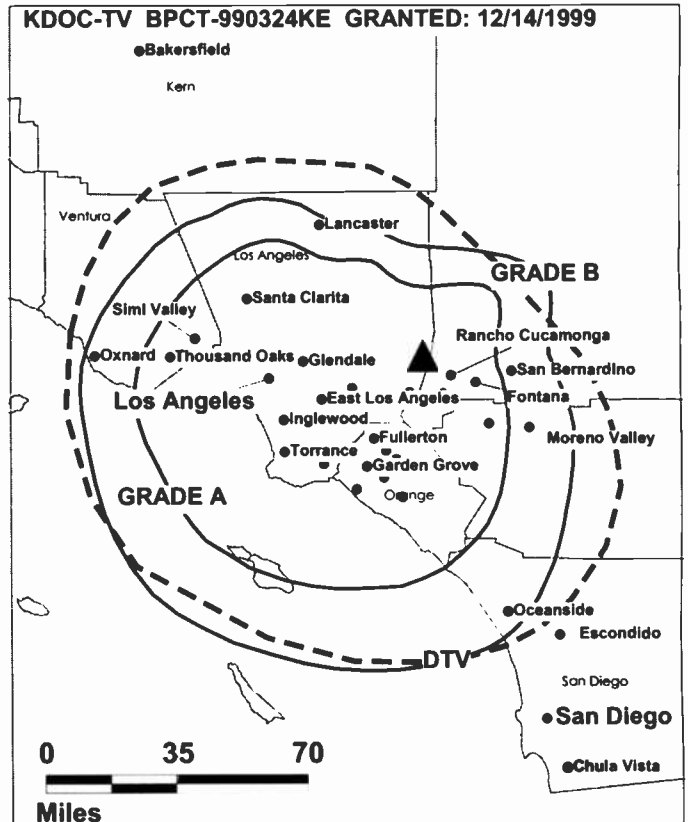
Personnel:

Calvin Brack, Chief Executive Officer & General Manager.

Peter Gibbs, General Manager.

Dale Foshee, Local Sales Manager.

Roger W. Knipp, Chief Engineer.



© 2002 Warren Communications News

John Atkinson, Program Manager.

Carol McConnell, Business Manager.

Steven G. Smith, Marketing & Promotion Director.

Michelle Merker, Host/Producer.

Marilyn Murray, Office Manager.

Paula Corso, Traffic Manager.

Rates: On request.

City of License: Anaheim. **Station DMA:** Los Angeles. **Rank:** 2.

Circulation © 2001 Nielsen. Coverage based on Nielsen study.

Grand Total	Cable TV Households	Non-cable TV Households	Total TV Households
Estimated Station Totals*	2,208,800	351,490	2,560,290
Average Weekly Circulation (2001)	111,683	23,701	135,384
Average Daily Circulation (2001)			41,183
Station DMA Total	Cable TV Households	Non-cable TV Households	Total TV Households
Estimated Station Totals*	2,208,800	351,490	2,560,290
Average Weekly Circulation (2001)	111,683	23,701	135,384
Average Daily Circulation (2001)			41,183

*Estimated station totals are sums of the Nielsen TV and Cable TV household estimates for each county in which the station registers viewing of more than 5% as per the Nielsen Survey Methods.

California—Arcata-Eureka

KAEF Ch. 23

Network Service: ABC.

Licensee: California Broadcasting Inc., Box 992217, Redding, CA 96099-2217.

Studio: 540 E St., Eureka, CA 95501.

Mailing Address: 755 Auditorium Dr., Redding, CA 96001.

Phone: 707-444-2323. **Fax:** 707-445-9451.

Web Site: <http://www.kaef.com>

Technical Facilities: Channel No. 23 (524-530 MHz). Authorized power: 141-kw max. visual, 14-kw max. aural. Antenna: 1636-ft. above av. terrain, 279-ft. above ground, 2890-ft. above sea level.

Latitude 40° 43' 36"
Longitude 123° 58' 18"

Transmitter: 1733 Barry Ridge, 11-mi. ESE of Eureka.

Digital Facilities: Channel No. 22 (518-524 MHz). Power: 15.4-kw max. visual. Antenna: 1634-ft. above av. terrain, 243-ft. above ground.

Latitude 40° 43' 36"
Longitude 123° 58' 18"

FCC Digital File Number: BPCDT-19991028AEY. Granted: March 10, 2000.

Note: Latitude and longitude coordinates shown are based on the North American Datum of 1927 (NAD 27) as currently required by the Mass Media Bureau of the FCC.

Ownership: Lamco Communications Inc. (Group Owner).

Began Operation: August 1, 1987. Left air April 30, 1989. Sale to California-Oregon Broadcasting Inc. by The Mad River Broadcasting Co. Inc. approved by FCC August 4, 1989. Resumed operation October 1989. Sale to present owner by California-Oregon Broadcasting Inc. approved by FCC May 26, 1995 (*Television Digest*, Vol. 35:7).

Represented (sales): Petry Television Inc.

Represented (legal): Koteen & Naftalin LLP.

Personnel:

Robert Wise, Vice President & General Manager.

Dennis Siewert, General Sales Manager.

Jeff Knott, Chief Engineer.

Gary Gunter, News Director.

Debbie Burke, Program Director.

Juanita Ramos, Promotion Director.

Rates: On request.



© 2002 Warren Communications News

City of License: Arcata. **Station DMA:** Eureka. **Rank:** 195.

Circulation © 2001 Nielsen. Coverage based on Nielsen study.

Grand Total	Cable	Non-cable	Total
	TV Households	TV Households	TV Households
Estimated Station Totals*	47,040	12,300	59,340
Average Weekly Circulation (2001)	27,754	3,739	31,494
Average Daily Circulation (2001)			12,491
Station DMA Total	Cable	Non-cable	Total
	TV Households	TV Households	TV Households
Estimated Station Totals*	40,090	12,300	52,390
Average Weekly Circulation (2001)	27,317	3,739	31,056
Average Daily Circulation (2001)			12,429
Other DMA Total	Cable	Non-cable	Total
	TV Households	TV Households	TV Households
Estimated Station Totals*	6,950	0	6,950
Average Weekly Circulation (2001)	438	0	438
Average Daily Circulation (2001)			63

*Estimated station totals are sums of the Nielsen TV and Cable TV household estimates for each county in which the station registers viewing of more than 5% as per the Nielsen Survey Methods.

California—Bakersfield

KBAK-TV Ch. 29

Network Service: CBS.

Licensee: Westwind Communications LLC, 980 N. Michigan Ave., Suite 1200, Chicago, IL 60611.

Studio: 1901 Westwind Dr., Bakersfield, CA 93301.

Mailing Address: Box 2929, Bakersfield, CA 93303.

Phone: 805-327-7955. **Fax:** 805-327-5603.

Technical Facilities: Channel No. 29 (560-566 MHz). Authorized power: 1700-kw max. & 77.6-kw horizontal visual, 340-kw max. & 15.5-kw horizontal aural. Antenna: 3730-ft. above av. terrain, 230-ft. above ground, 7775-ft. above sea level.

Latitude 35° 27' 11"
Longitude 118° 35' 25"

Transmitter: Breckenridge Mountain, 24-mi. ENE of Bakersfield.

Digital Facilities: Channel No. 33 (584-590 MHz). Power: 110-kw max. visual. Antenna: 3701-ft. above av. terrain, 141-ft. above ground, 7687-ft. above sea level.

Latitude 35° 27' 11"
Longitude 118° 35' 25"

FCC Digital File Number: BPCDT-990921AAS. Granted: January 11, 2001.

Note: Latitude and longitude coordinates shown are based on the North American Datum of 1927 (NAD 27) as currently required by the Mass Media Bureau of the FCC.

Satellite Earth Stations: AFC, 3.7-meter Ku-band; Andrew, 4.5-meter C-band; Andrew, 7.3-meter C-band; Scientific-Atlanta, 5-meter C-band; Avantek, M/A-Com, Scientific-Atlanta receivers.

News Service: AP.

Ownership: Westwind Communications LLC.

Began Operation: August 20, 1953. Sale to Reeves Broadcasting Corp. by *San Francisco Chronicle* approved by FCC October 12, 1960 (*Television Digest*, Vol. 16:36, 42). Sale to Harriscope Broadcasting Corp. by Reeves Broadcasting approved by FCC May 12, 1964 (Vol. 3:52, 4:18). Sale to Bumham Broadcasting by Harriscope approved by FCC October 2, 1986.

Represented (sales): Continental Television Sales.

Represented (engineering): Hammett & Edison Inc.

Personnel:

Wayne W. Lansche, President & General Manager.

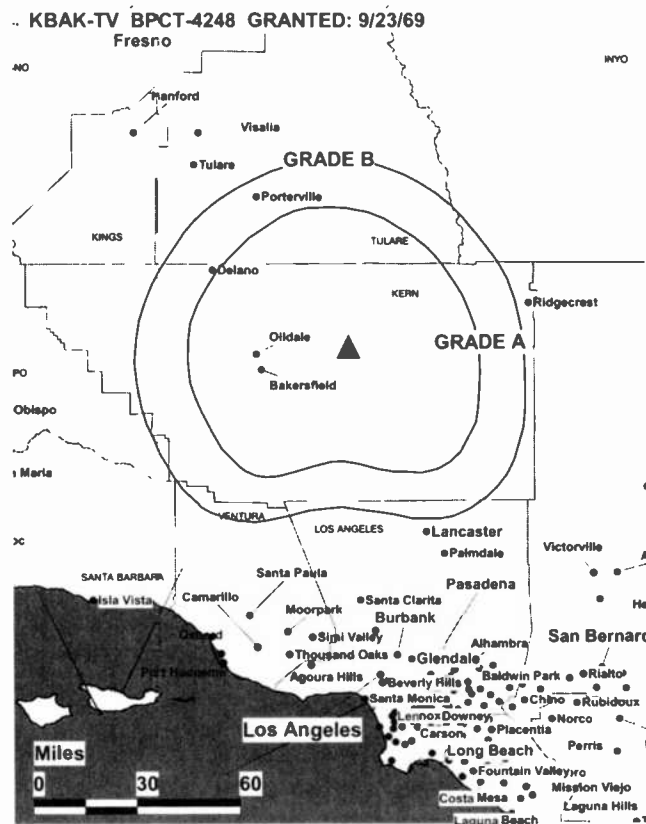
Rafael Archilla, General Sales Manager.

Phil Dunton, Chief Engineer.

Kevin Andrus, News Director.

Janelle Primicerio, Program Director.

Marybeth Garrison, Promotion Director.



© 2002 Warren Communications News

Patti Leveque, Business Manager.

Highest 30 Sec. Rate: \$1800.

City of License: Bakersfield. **Station DMA:** Bakersfield. **Rank:** 130.

Circulation © 2001 Nielsen. Coverage based on Nielsen study.

Grand Total	Cable TV Households	Non-cable TV Households	Total TV Households
Estimated Station Totals*	177,490	141,340	318,830
Average Weekly Circulation (2001)	93,942	44,986	138,928
Average Daily Circulation (2001)			64,093
Station DMA Total	Cable TV Households	Non-cable TV Households	Total TV Households
Estimated Station Totals*	132,540	52,580	185,120
Average Weekly Circulation (2001)	87,874	25,869	113,743
Average Daily Circulation (2001)			54,796
Other DMA Total	Cable TV Households	Non-cable TV Households	Total TV Households
Estimated Station Totals*	44,950	88,760	133,710
Average Weekly Circulation (2001)	6,068	19,116	25,184
Average Daily Circulation (2001)			9,298

*Estimated station totals are sums of the Nielsen TV and Cable TV household estimates for each county in which the station registers viewing of more than 5% as per the Nielsen Survey Methods.

California—Bakersfield

KERO-TV Ch. 23

Network Service: ABC.

Licensee: McGraw-Hill Broadcasting Co. Inc., 321 21st St., Bakersfield, CA 93301.

Studio: 321 21st St., Bakersfield, CA 93301.

Phone: 661-637-2323. **Fax:** 661-327-0220.

E-mail: news23@kero.com

Web Site: <http://www.thebakersfieldchannel.com>

Technical Facilities: Channel No. 23 (524-530 MHz). Authorized power: 1760-kw max. & 323-kw horizontal visual, 352-kw max. & 72.4-kw horizontal aural. Antenna: Directional, 3700-ft. above av. terrain, 183-ft. above ground, 7668-ft. above sea level.

Latitude 35° 27' 14.00"
Longitude 118° 35' 37.00"

Transmitter: Breckenridge Mountain, 22-mi. E of Bakersfield.

Digital Facilities: Channel No. 10 (192-198 MHz). Power: 4.6-kw visual. Antenna: 3547-ft. above av. terrain, 36-ft. above ground.

Latitude 35° 27' 13.40"
Longitude 118° 35' 37.50"

FCC Digital File Number: BPCDT-19991101AFI. Granted: January 26, 2001.

Note: Latitude and longitude coordinates shown are based on the North American Datum of 1927 (NAD 27) as currently required by the Mass Media Bureau of the FCC.

Satellite Earth Stations: Microdyne, 3.7-meter Ku-band & 7-meter C-band; Scientific-Atlanta, 7-meter C-band; United Satellite Systems, 5-meter Ku & C-band; Drake, M/A-Com, Microdyne, Scientific-Atlanta receivers.

News Service: AP.

Ownership: McGraw-Hill Broadcasting Co. (Group Owner).

Began Operation: September 26, 1953. Sale to present owner by Time-Life Broadcasting Inc. approved by FCC March 8, 1972 (*Television Digest*, Vol. 12:10, 11) Sale to Time-Life by Transcontinent Television Corp. approved by FCC February 19, 1964 (Vol. 3: 15, 16, 31, 48). Operated simultaneously on Ch. 10 & 23 from July 1 to September 1, 1963 & thereafter only on Ch. 23. Merger of Marietta Broadcasting Inc. (including KFMB-TV-AM, San Diego) into Transcontinent Television Corp. approved by FCC May 13, 1959 (Vol. 15:7, 12, 20).

Represented (sales): Harrington, Righter & Parsons Inc.

Represented (legal): Koteen & Naftalin LLP.

Personnel:

Craig Jahelka, General Manager.

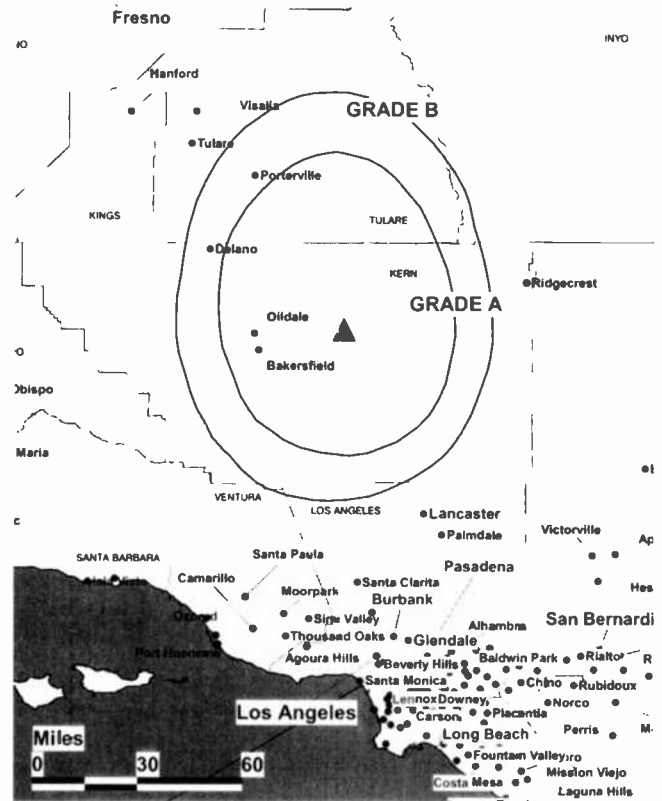
Steve McEvoy, Local Sales Manager.

Michael Knotek, National Sales Manager.

Steve Taylor, Production Manager.

Thomas M. Wimberly, Chief Engineer.

KERO-TV BMPCT-3748 GRANTED: 3/16/56



Joe Gomez, News Director.

Kyle Druey, Business Affairs Director.

Rates: On request.

City of License: Bakersfield. **Station DMA:** Bakersfield. **Rank:** 130.

Circulation © 2001 Nielsen. Coverage based on Nielsen study.

Grand Total	Cable TV Households	Non-cable TV Households	Total TV Households
Estimated Station Totals*	177,490	141,340	318,830
Average Weekly Circulation (2001)	90,118	40,458	130,576
Average Daily Circulation (2001)			59,358
Station DMA Total	Cable TV Households	Non-cable TV Households	Total TV Households
Estimated Station Totals*	132,540	52,580	185,120
Average Weekly Circulation (2001)	85,488	26,711	112,199
Average Daily Circulation (2001)			53,315
Other DMA Total	Cable TV Households	Non-cable TV Households	Total TV Households
Estimated Station Totals*	44,950	88,760	133,710
Average Weekly Circulation (2001)	4,630	13,747	18,377
Average Daily Circulation (2001)			6,044

*Estimated station totals are sums of the Nielsen TV and Cable TV household estimates for each county in which the station registers viewing of more than 5% as per the Nielsen Survey Methods.

California—Bakersfield

KGET
Ch. 17

Network Service: NBC.

Licensee: AK Media Group Inc., 2120 L St., Bakersfield, CA 93301.

Studio: 2120 L St., Bakersfield, CA 93301.

Mailing Address: Box 1700, Bakersfield, CA 93302-1700.

Phone: 805-283-1700. **Fax:** 805-283-1855.

Web Site: <http://www.ackerley.com>

Technical Facilities: Channel No. 17 (488-494 MHz). Authorized power: 5000-kw max. & 398-kw horizontal visual, 500-kw max. & 39.8-kw horizontal aural. Antenna: 1400-ft. above av. terrain, 288-ft. above ground, 3813-ft. above sea level.

Latitude 35° 26' 20"
Longitude 118° 44' 23"

Transmitter: Mount Adelaide, 16-mi. E of Bakersfield.

Digital Facilities: Channel No. 25 (536-542 MHz). Power: 285.1-kw max. visual. Antenna: 1379-ft. above av. terrain, 266-ft. above ground.

Latitude 35° 26' 17"
Longitude 118° 44' 22"

FCC Digital File Number: BPCDT-19991101AGB. Granted: January 24, 2001.

Note: Latitude and longitude coordinates shown are based on the North American Datum of 1927 (NAD 27) as currently required by the Mass Media Bureau of the FCC.

Multichannel TV Sound: Stereo only.

Satellite Earth Stations: ADM, 6.1-meter C-band; Harris, 3-meter Ku-band; Harris, 6-meter Ku-band; RCA, 3.7-meter Ku-band; United Satellite Systems, 4.3-meter C-band; Harris, M/A-Com, Scientific-Atlanta, United Satellite Systems receivers.

News Service: AP.

Ownership: The Ackerley Group (Group Owner).

Began Operation: November 8, 1959. Sale to present owner by Gillett Broadcasting Co. approved by FCC October 14, 1983. Sale to Gillett by ASI Communications approved by FCC June 20, 1978. Transfer to Atlantic States Industries from Lincoln Dellar approved by FCC September 11, 1969 (*Television Digest*, Vol. 8:49; 9:37). Previous sale to Lincoln Dellar by group which included Lincoln Dellar as 41.2% stockholder approved by FCC December 31, 1962.

Represented (sales): Blair Television.

Represented (legal): Rubin, Winston, Diercks, Harris & Cooke.

Personnel:

Tom Randour, Vice President & General Manager.

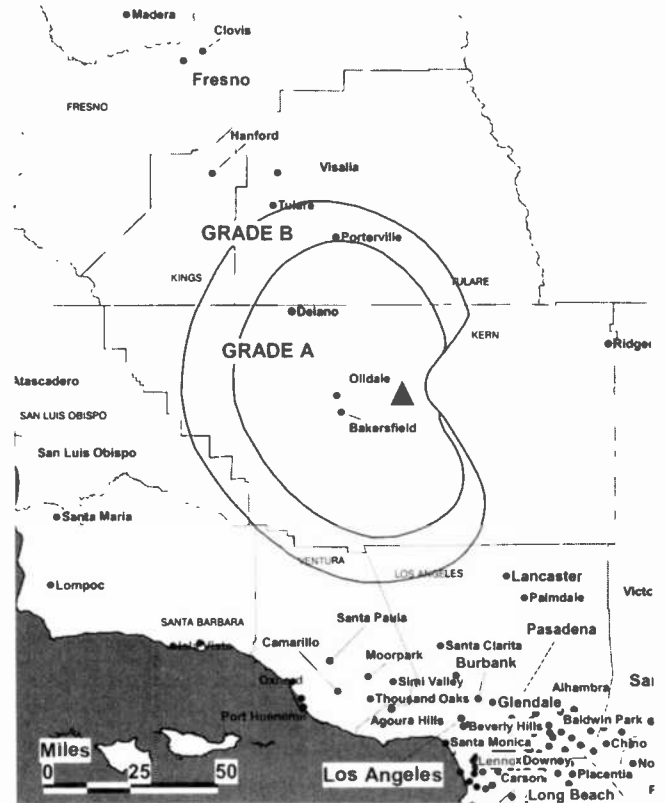
Robin Sepeda, Sales Coordinator.

Teri Brown, Sales Manager.

Shirley Sanford, Program Manager.

John Pilios, News Director.

KGET BMPCT-781101KE GRANTED: 12/22/78



© 2002 Warren Communications News

Tom Ballew, Engineering Director.

Steve Hall, Creative Services Manager.

Silvia Navarre, Controller.

Highest 30 Sec. Rate: \$2000.

City of License: Bakersfield. **Station DMA:** Bakersfield. **Rank:** 130.

Circulation © 2001 Nielsen. Coverage based on Nielsen study.

Grand Total	Cable TV Households	Non-cable TV Households	Total TV Households
Estimated Station Totals*	177,490	141,340	318,830
Average Weekly Circulation (2001)	101,202	35,436	136,638
Average Daily Circulation (2001)			72,993
Station DMA Total	Cable TV Households	Non-cable TV Households	Total TV Households
Estimated Station Totals*	132,540	52,580	185,120
Average Weekly Circulation (2001)	96,887	27,499	124,386
Average Daily Circulation (2001)			68,865
Other DMA Total	Cable TV Households	Non-cable TV Households	Total TV Households
Estimated Station Totals*	44,950	88,760	133,710
Average Weekly Circulation (2001)	4,315	7,937	12,252
Average Daily Circulation (2001)			4,129

*Estimated station totals are sums of the Nielsen TV and Cable TV household estimates for each county in which the station registers viewing of more than 5% as per the Nielsen Survey Methods.

California—Bakersfield

KUVI Ch. 45

Network Service: UPN.

Licensee: KUVI License Partnership GP, 1999 Avenue of the Stars, Suite 3050, Los Angeles, CA 90067.

Studio: 3223 Sillect Ave., Bakersfield, CA 93308.

Phone: 661-328-7545. **Fax:** 661-328-7576.

E-mail: tford45@aol.com

Web Site: <http://www.kuvi45.com>

Technical Facilities: Channel No. 45 (656-662 MHz). Authorized power: 5000-kw max. visual, 500-kw max. aural. Antenna: 1325-ft. above av. terrain, 144-ft. above ground, 3665-ft. above sea level.

Latitude 35° 26' 20"
Longitude 118° 44' 24"

Transmitter: Mount Adelaide, approx. 15-mi. ENE of Bakersfield.

Digital Facilities: Channel No. 55 (716-722 MHz). Power: 250-kw max. visual. Antenna: 1270-ft. above av. terrain, 89-ft. above ground.

Latitude 35° 26' 20"
Longitude 118° 44' 24"

FCC Digital File Number: BPCDT-19991028AEU (pending).

Note: Latitude and longitude coordinates shown are based on the North American Datum of 1927 (NAD 27) as currently required by the Mass Media Bureau of the FCC.

Multichannel TV Sound: Stereo only.

Satellite Earth Station: Scientific-Atlanta, C-band.

Ownership: Univision Communications Inc. (Group Owner).

Began Operation: December 1, 1988. Sale to Buck Owens Production Co. Inc. by Dorothy J. Owens approved by FCC August 27, 1990 (*Television Digest*, Vol. 30:37). Sale to present owner by Buck Owens Production Co. Inc. approved by FCC September 5, 1997 (Vol. 37:37).

Represented (sales): Millennium Sales & Marketing.

Represented (legal): Shaw Pittman.

Personnel:

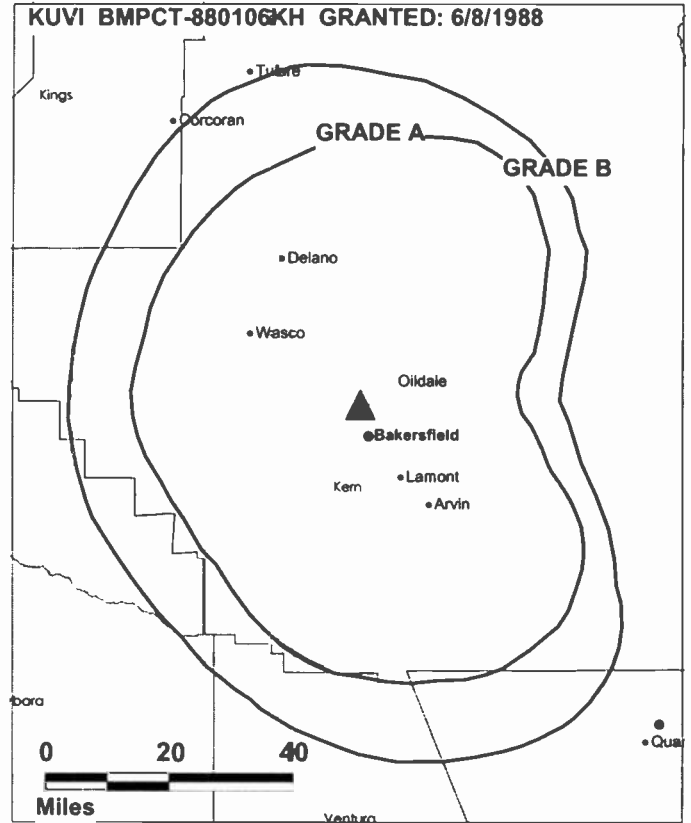
Teresa A. Ford, Station Manager.

Ruby Valtierra, Local Sales Manager.

Denise Snanoudj, National Sales Manager.

Ken Richter, Chief Engineer.

Doug Gates, Business Manager.



© 2002 Warren Communications News

Rates: On request.

City of License: Bakersfield. **Station DMA:** Bakersfield. **Rank:** 130.

Circulation © 2001 Nielsen. Coverage based on Nielsen study.

Grand Total	Cable TV Households	Non-cable TV Households	Total TV Households
Estimated Station Totals*	132,540	141,340	273,880
Average Weekly Circulation (2001)	46,522	28,382	74,904
Average Daily Circulation (2001)			28,069
Station DMA Total	Cable TV Households	Non-cable TV Households	Total TV Households
Estimated Station Totals*	132,540	52,580	185,120
Average Weekly Circulation (2001)	46,522	20,401	66,923
Average Daily Circulation (2001)			26,287
Other DMA Total	Cable TV Households	Non-cable TV Households	Total TV Households
Estimated Station Totals*	0	88,760	88,760
Average Weekly Circulation (2001)	0	7,981	7,981
Average Daily Circulation (2001)			1,782

*Estimated station totals are sums of the Nielsen TV and Cable TV household estimates for each county in which the station registers viewing of more than 5% as per the Nielsen Survey Methods.

California—Barstow

KHIZ
Ch. 64

Network Service: Independent.

Licensee: Sunbelt Television Inc., Box 6464, Victorville, CA 92392-1708.

Studio: 15605 Village Dr., Victorville, CA 92394.

Mailing Address: Box 6464, Victorville, CA 92392-1708.

Phone: 760-241-5888. **Fax:** 760-241-0056.

E-mail: khiz@aol.com

Web Site: <http://www.vvo.com/khiz.htm>

Technical Facilities: Channel No. 64 (770-776 MHz). Authorized power: 3134-kw max. visual, 627-kw max. aural. Antenna: 1701-ft. above av. terrain, 203-ft. above ground, 4690-ft. above sea level.

Latitude	34°	36'	34"
Longitude	117°	17'	20"

Holds CP for change to 5000-kw max. visual, lat. 34° 36' 38", long. 117° 17' 20".
BPCT-980706KJ.

Transmitter: Quartzsite Mountain, 24-mi. SW of Barstow.

Digital Facilities: Channel No. 44 (650-656 MHz). Power: 1000-kw max. visual. Antenna: 1312-ft. above av. terrain, 2162-ft. above ground.

Latitude	34°	36'	34"
Longitude	117°	17'	11"

FCC Digital File Number: BPCDT-19991028ACX (pending).

Note: Latitude and longitude coordinates shown are based on the North American Datum of 1927 (NAD 27) as currently required by the Mass Media Bureau of the FCC.

Satellite Earth Station: Microdyne, 3.6-meter; Microdyne receivers.

Ownership: Sunbelt Television Inc.

Began Operation: August 15, 1987. Sale to Costa de Oro Television Inc. dismissed by FCC June 5, 2001.

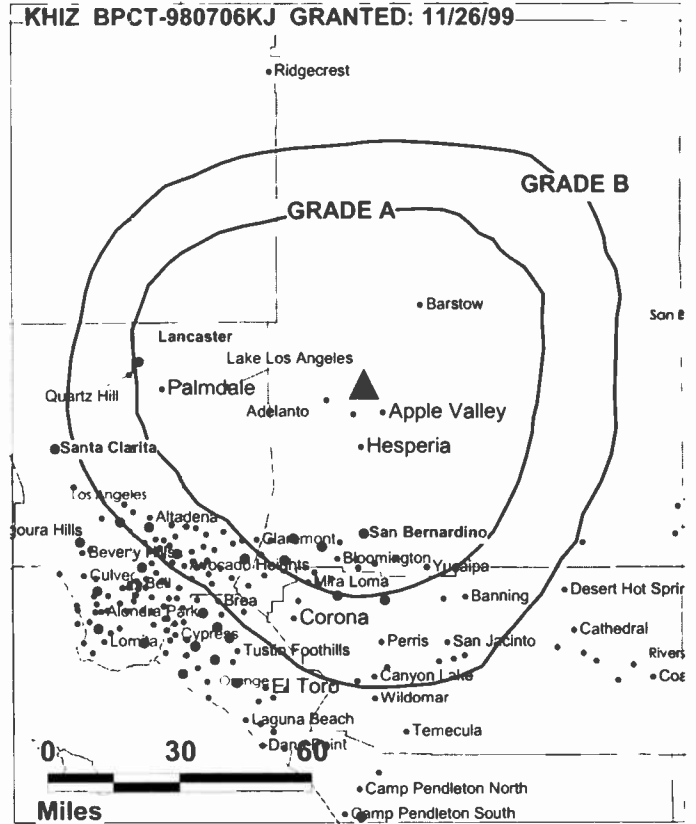
Represented (legal): Dan J. Alpert.

Represented (engineering): Radiotechniques Engineering Corp.

Personnel:

Margaret Jackson, President.

Richard Sheldon, General Manager.



© 2002 Warren Communications News

Rose Dipomio, Station Manager.

Steve Sipe, General Sales Manager.

Jennifer Stevens, News Director.

Debbie Kershner, Program Director.

Mark Kenney, Operations Director.

Ray Crawford, Engineering Director.

Leslie Kenney, Promotion Director.

Highest 30 Sec. Rate: \$150.

City of License: Barstow. **Station DMA:** Los Angeles. **Rank:** 2.

Nielsen Data: Not available.

California—Chico

KHSL-TV Ch. 12

Network Service: CBS.

Licensee: Catamount Broadcasting of Chico-Redding Inc., 71 East Ave., Norwalk, CT 06851.

Studios: 3460 Silverbell Rd., Chico, CA 95973-0388; 448 Redcliff Dr., Redding, CA 96002.

Phone: 530-342-0141. **Fax:** 530-342-0592.

Web Site: <http://www.khsltv.com>

Technical Facilities: Channel No. 12 (204-210 MHz). Authorized power: 316-kw visual, 38-kw aural. Antenna: 1290-ft. above av. terrain, 284-ft. above ground, 3779-ft. above sea level.

Latitude 39° 57' 30"
Longitude 121° 42' 48"

Transmitter: Cohasset Rd.

Digital Facilities: Channel No. 43 (644-650 MHz). Power: 129-kw max. visual. Antenna: 1271-ft. above av. terrain, 210-ft. above ground.

Latitude 39° 57' 29"
Longitude 121° 42' 49"

FCC Digital File Number: BPCDT-19991014ABP. Granted: December 2, 1999.

Note: Latitude and longitude coordinates shown are based on the North American Datum of 1927 (NAD 27) as currently required by the Mass Media Bureau of the FCC.

Multichannel TV Sound: Stereo only.

Satellite Earth Stations: RCA, 4.8-meter Ku-band; Scientific-Atlanta, 7-meter C-band; Simulstat, 5-meter C-band; Drake, Scientific-Atlanta, Standard Communications receivers.

Ownership: Catamount Broadcast Group (Group Owner).

Began Operation: August 22, 1953. Sale to present owner by United Communications Corp. approved by FCC July 30, 1998 (*Television Digest*, Vol. 38:41). Sale to United Communications Corp. by Hugh McClung, et al., approved by FCC October 4, 1994.

Represented (sales): Millennium Sales & Marketing.

Represented (legal): Haley, Bader & Potts PLC.

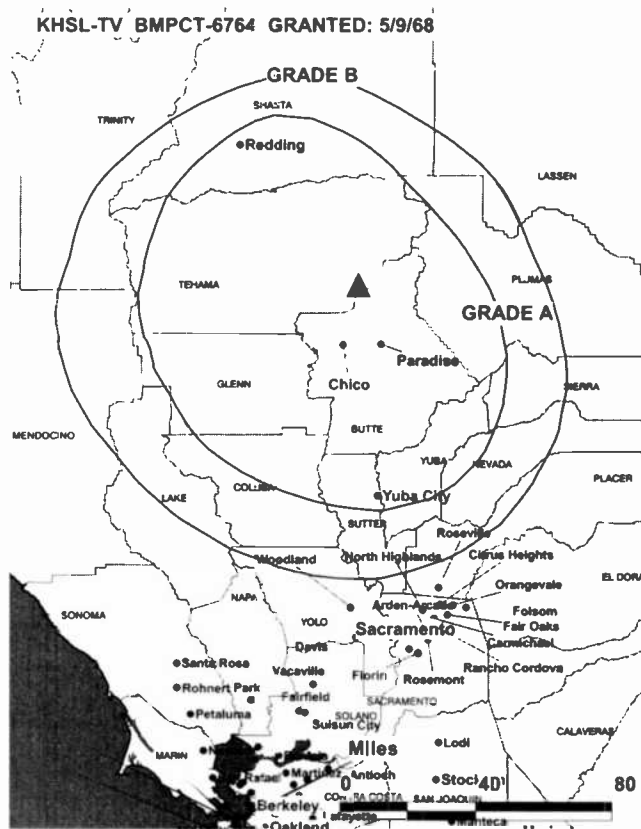
Represented (engineering): Hatfield & Dawson.

Personnel:

Tony Kiernan, General Manager.

Matt James, Operations Manager.

Robert Eger, General Sales Manager.



© 2002 Warren Communications News

Highest 30 Sec. Rate: \$400.

City of License: Chico. **Station DMA:** Chico-Redding. **Rank:** 133.

Circulation © 2001 Nielsen. Coverage based on Nielsen study.

Grand Total	Cable TV Households	Non-cable TV Households	Total TV Households
Estimated Station Totals*	157,660	95,240	252,900
Average Weekly Circulation (2001)	99,980	45,797	145,777
Average Daily Circulation (2001)			67,349
Station DMA Total	Cable TV Households	Non-cable TV Households	Total TV Households
Estimated Station Totals*	102,010	74,080	176,090
Average Weekly Circulation (2001)	73,248	39,096	112,344
Average Daily Circulation (2001)			56,786
Other DMA Total	Cable TV Households	Non-cable TV Households	Total TV Households
Estimated Station Totals*	55,650	21,160	76,810
Average Weekly Circulation (2001)	26,732	6,701	33,433
Average Daily Circulation (2001)			10,562

*Estimated station totals are sums of the Nielsen TV and Cable TV household estimates for each county in which the station registers viewing of more than 5% as per the Nielsen Survey Methods.

California—Chico

KNVN
Ch. 24

Network Service: NBC.

Licensee: Evans Broadcasting of Chico LLC, 12309 Mosswood Place, Bradenton, FL 34202.

Studios: 3490 Silverbell Rd., Chico, CA 95973; 448 Redcliff Dr., Suite 12, Redding, CA 96002.

Phones: 530-893-2424 (Chico); 530-221-2440 (Redding). **Fax:** 530-893-1033.

E-mail: news@knvn.com

Web Site: http://www.knvn.com

Technical Facilities: Channel No. 24 (530-536 MHz). Authorized power: 5000-kw max. visual, 500-kw max. aural. Antenna: 1850-ft. above av. terrain, 997-ft. above ground, 2762-ft. above sea level.

Latitude 40° 15' 31"
Longitude 122° 05' 20"

Transmitter: 9.5-mi. NE of Red Bluff.

Digital Facilities: Channel No. 36 (602-608 MHz). Power: 306-kw max. visual. Antenna: 1762-ft. above av. terrain, 951-ft. above ground.

Latitude 40° 15' 31"
Longitude 122° 05' 24"

FCC Digital File Number: BPCDT-19991101AHM. Granted: January 24, 2001.

Note: Latitude and longitude coordinates shown are based on the North American Datum of 1927 (NAD 27) as currently required by the Mass Media Bureau of the FCC.

Multichannel TV Sound: Stereo only.

Satellite Earth Stations: Vertex, 3-meter Ku-band; Vertex, 3.5-meter Ku-band; Vertex, 6-meter Ku-band; Harris, M/A-Com receivers.

News Services: AP, CNN Newsource, NBC News Channel.

Ownership: Evans Broadcasting of Chico LLC.

Began Operation: September 24, 1985. Sale to Goltrin Communications by Lorimar Telepictures Corp. approved by FCC February 12, 1988 (*Television Digest*, Vol. 28:7). Sale to Davis-Goldfarb Co. by Charles Abad & Melvin Estrin approved by FCC January 10, 1989. Sale to Cottonwood Communications LLC by Davis-Goldfarb Co. approved by FCC May 15, 1995 (Vol. 35:30). Sale to GOCOM Communications LLC by Cottonwood Communications LCC approved by FCC September 18, 1997 (Vol. 37:37). Sale to present owner by GOCOM Holdings LLC approved by FCC April 18, 2000 (Vol. 40:10).

Represented (sales): Continental Television Sales.

Represented (legal): Goldberg, Godles, Wiener & Wright.

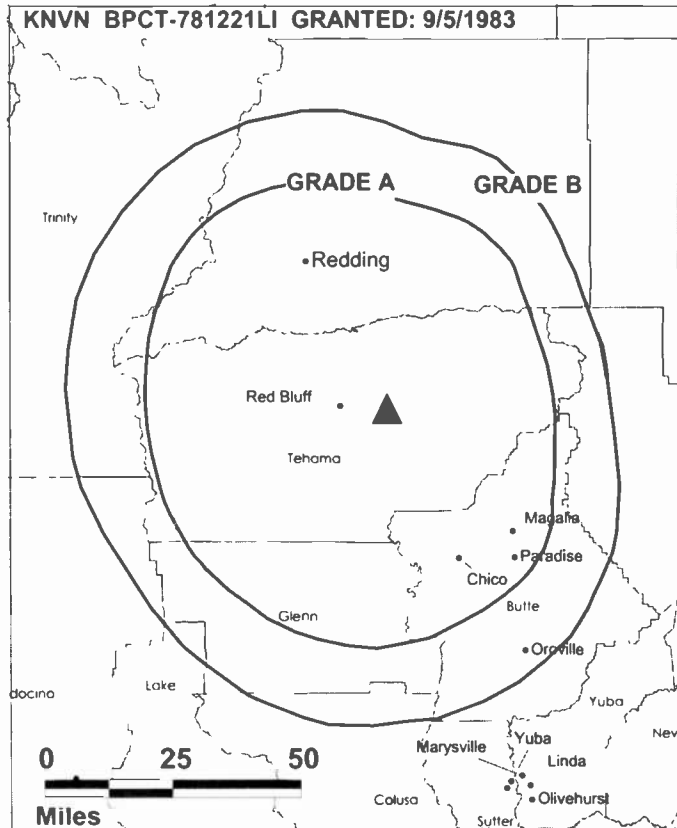
Personnel:

Tony Kiernan, Vice President & General Manager.

Matt James, Operations Director.

Robert S. Egerg, Sales Director.

Peggy Mead, Local Sales Manager.



© 2002 Warren Communications News

Jill Florey, National Sales Manager.

Scott Howard, News Director.

Mike Roberts, Chief Engineer.

Highest 30 Sec. Rate: \$1000.

City of License: Chico. **Station DMA:** Chico-Redding. **Rank:** 133.

Circulation © 2001 Nielsen. Coverage based on Nielsen study.

Grand Total	Cable TV Households	Non-cable TV Households	Total TV Households
Estimated Station Totals*	133,950	73,810	207,760
Average Weekly Circulation (2001)	80,186	34,681	114,867
Average Daily Circulation (2001)			55,450
Station DMA Total	Cable TV Households	Non-cable TV Households	Total TV Households
Estimated Station Totals*	100,440	71,080	171,520
Average Weekly Circulation (2001)	73,507	34,285	107,792
Average Daily Circulation (2001)			53,493
Other DMA Total	Cable TV Households	Non-cable TV Households	Total TV Households
Estimated Station Totals*	33,510	2,730	36,240
Average Weekly Circulation (2001)	6,679	396	7,075
Average Daily Circulation (2001)			1,958

*Estimated station totals are sums of the Nielsen TV and Cable TV household estimates for each county in which the station registers viewing of more than 5% as per the Nielsen Survey Methods.

California—Concord

KTNC-TV Ch. 42

(Satellite of KFWU, Fort Bragg-San Francisco, CA)

Network Service: Independent.

Licensee: Pappas Telecasting of Concord, 500 S. Chinowth Rd., Visalia, CA 93277-1617.

Studio: 5101 Port Chicago Hwy., Concord, CA 94520.

Mailing Address: Box 548, Concord, CA 94524.

Phone: 925-686-4242. **Fax:** 925-825-4242.

Technical Facilities: Channel No. 42 (638-644 MHz). Authorized power: 1288-kw max. & 185.85-kw horizontal visual, 123.3-kw max. & 69-kw horizontal aural. Antenna: 2807-ft. above av. terrain, 140-ft. above ground, 3628-ft. above sea level.

Latitude 37° 53' 34"
Longitude 121° 53' 53"

Holds CP for change to 2218-kw max. visual, 3226-ft. above av. terrain, 520-ft. above ground, 4020-ft. above sea level. BPCT-960123KE.

Transmitter: N peak of Mount Diablo.

Digital Facilities: Channel No. 63 (764-770 MHz). Power: 10-kw max. visual. Antenna: 476-ft. above av. terrain, 171-ft. above ground.

Latitude 38° 01' 15"
Longitude 121° 59' 13"

FCC Digital File Number: BPCDT-19991019ABG. Granted: May 31, 2001.

Note: Latitude and longitude coordinates shown are based on the North American Datum of 1927 (NAD 27) as currently required by the Mass Media Bureau of the FCC.

Ownership: Pappas Telecasting Companies (Group Owner).

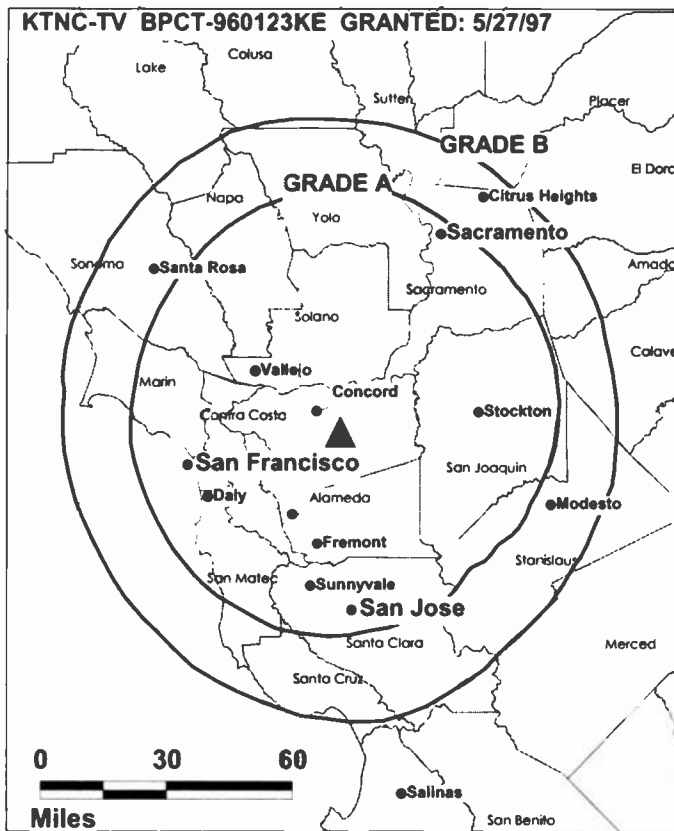
Began Operation: June 19, 1983. Transfer to Azteca America Stations Group LLC by Harry J. Pappas approved by FCC March 20, 2001 but never consummated. Sale to present owner by Mitts Telecasting Co. by First Century Communications approved by FCC July 22, 1996.

Represented (legal): Fletcher, Heald & Hildreth PLC.

Personnel:

Roberto Plineda, General Manager.

Frank Savage, Station Manager.



© 2002 Warren Communications News

Norm Wright, Chief Engineer.

Debbie Sweeney, Program Director.

Rates: On request.

City of License: Concord. **Station DMA:** San Francisco-Oakland-San Jose. **Rank:** 5.

Circulation © 2001 Nielsen. Coverage based on Nielsen study.

Grand Total	Cable TV Households	Non-cable TV Households	Total TV Households
Estimated Station Totals*	0	37,680	37,680
Average Weekly Circulation (2001)	0	1,922	1,922
Average Daily Circulation (2001)			264

*Estimated station totals are sums of the Nielsen TV and Cable TV household estimates for each county in which the station registers viewing of more than 5% as per the Nielsen Survey Methods.

California—El Centro-Yuma, Arizona

KEYC-TV Ch. 9

Network Service: FOX.

Licensee: Pacific Media Corp., 646 Main St., El Centro, CA 92244.

Studio: 646 Main St., El Centro, CA 92244.

Phone: 760-353-9990. **Fax:** 760-352-5471.

Web Site: <http://www.kecytv.com>

Technical Facilities: Channel No. 9 (186-192 MHz). Authorized power: 316-kw visual, 31.6-kw aural. Antenna: 1601-ft. above av. terrain, 499-ft. above ground, 2546-ft. above sea level.

Latitude 33° 03' 18"
Longitude 114° 49' 37"

Transmitter: Top of Black Mountain.

Digital Facilities: Channel No. 48 (674-680 MHz). Power: 1000-kw max. visual. Antenna: 1476-ft. above av. terrain, 243-ft. above ground.

Latitude 33° 03' 19"
Longitude 114° 49' 39"

FCC Digital File Number: BPCDT-19991101AHI (pending).

Note: Latitude and longitude coordinates shown are based on the North American Datum of 1927 (NAD 27) as currently required by the Mass Media Bureau of the FCC.

Satellite Earth Station: Scientific-Atlanta, 7.2-meter.

News Service: AP.

Ownership: Robinson O. Everett (Group Owner).

Began Operation: December 6, 1968. Sale to Esquire by United Broadcasting approved by FCC September 22, 1981. Sold to Pacific Media Corp. in 1984. Sale to First National Entertainment Corp. approved by FCC December 12, 1986 (*Television Digest*, Vol. 26:39) but not consummated. Sale to present owner by John Smart, et al., approved by FCC February 28, 1989.

Represented (sales): Millennium Sales & Marketing.

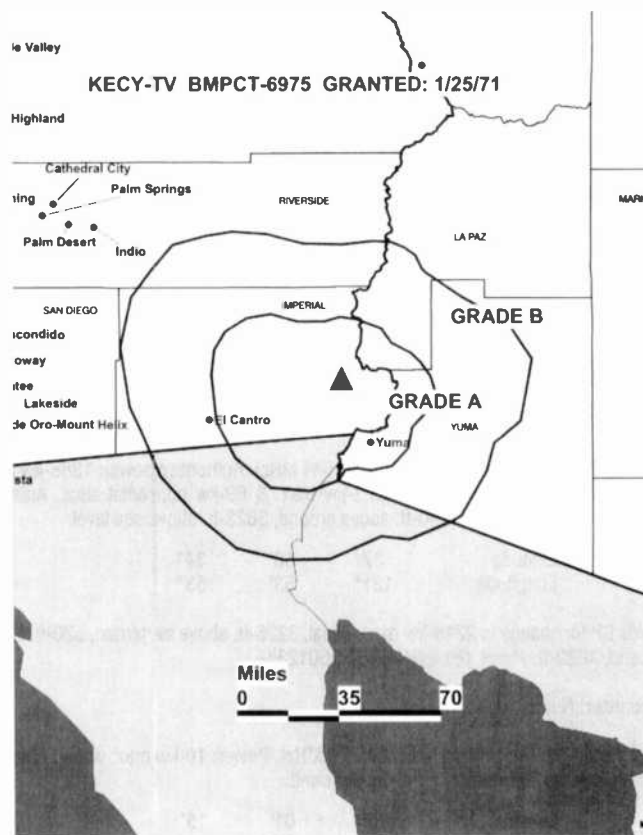
Represented (legal): Baraff, Koerner & Olender PC.

Represented (engineering): Arthur K. Peters Consulting Engineers.

Personnel:

Peter G. Seiler, Vice President & General Manager.

Lisa Hunter, News Director.



© 2002 Warren Communications News

Steve Easley, Chief Engineer.

Highest 30 Sec. Rate: \$1000.

City of License: El Centro. **Station DMA:** Yuma-El Centro. **Rank:** 171.

Circulation © 2001 Nielsen. Coverage based on Nielsen study.

Grand Total	Cable TV Households	Non-cable TV Households	Total TV Households
Estimated Station Totals*	53,610	34,920	88,530
Average Weekly Circulation (2001)	26,710	11,679	38,389
Average Daily Circulation (2001)			13,526
Station DMA Total	Cable TV Households	Non-cable TV Households	Total TV Households
Estimated Station Totals*	53,610	34,920	88,530
Average Weekly Circulation (2001)	26,710	11,679	38,389
Average Daily Circulation (2001)			13,526

*Estimated station totals are sums of the Nielsen TV and Cable TV household estimates for each county in which the station registers viewing of more than 5% as per the Nielsen Survey Methods

California—El Centro

KVYE
Ch. 7

Network Service: Univision.

Licensee: Entravision Communications LLC, 2425 Olympic Blvd., Suite 6000 W, Santa Monica, CA 90404.

Studio: 200 S. 5th St., El Centro, CA 92243.

Mailing Address: 200 S. 5th St., El Centro, CA 92243.

Phone: 760-337-8707. **Fax:** 760-337-8012.

Technical Facilities: Channel No. 7 (174-180 MHz). Authorized power: 316-kw visual. Antenna: 1276-ft. above av. terrain, 144-ft. above ground, 2198-ft. above sea level.

Latitude 33° 03' 06"
Longitude 114° 49' 41"

Holds CP for change to 1457-ft. above av. terrain, 361-ft. above ground, 2382-ft. above sea level; lat. 33° 03' 02", long. 114° 49' 41". BPCDT-20000630ADZ.

Transmitter: Black Mountain, 15-mi. NE of Glamis.

Digital Facilities: Channel No. 22 (518-524 MHz). Power: 611.2-kw max. visual. Antenna: 1271-ft. above av. terrain, 145-ft. above ground.

Latitude 33° 03' 06"
Longitude 114° 49' 41"

FCC Digital File Number: BPCDT-19991029ACL (pending).

Note: Latitude and longitude coordinates shown are based on the North American Datum of 1927 (NAD 27) as currently required by the Mass Media Bureau of the FCC.

Ownership: Entravision Communications Corp. (Group Owner).

Began Operation: January 1, 1997. Sale to present owner by La Paz Wireless LP approved by FCC February 19, 1998.

Represented (legal): Thompson, Hine & Flory.

Represented (engineering): du Treil, Lundin & Rackley Inc.

Personnel:

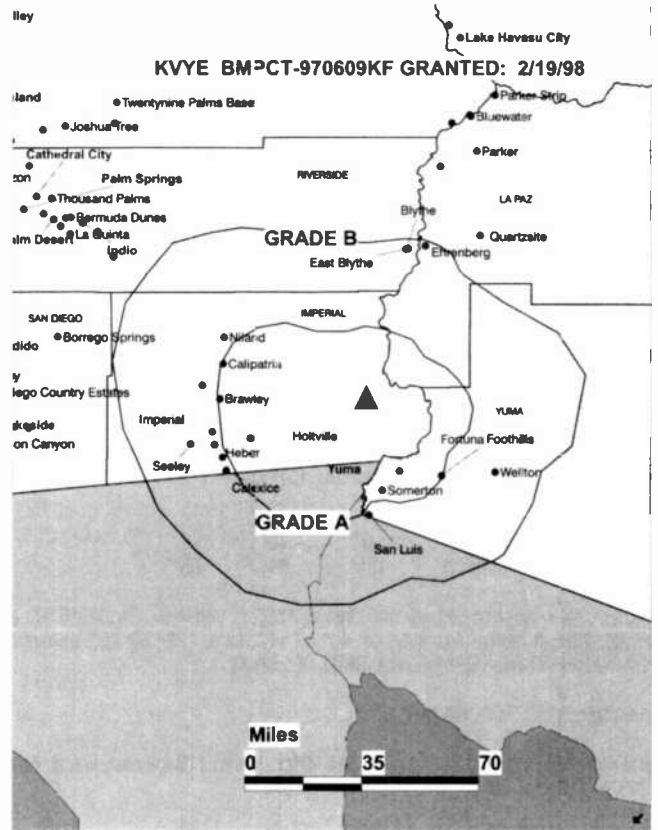
Carlos Cisneros, General Manager.

Jeff Pantte, Local Sales Manager.

Carlos Sosa, Chief Engineer.

Jennifer Pinder, Controller.

Eduardo Mendibles, Production Manager.



© 2002 Warren Communications News

Veronica Castro, Traffic Manager.

Rates: On request.

City of License: El Centro. **Station DMA:** Yuma-El Centro. **Rank:** 171.

Circulation © 2001 Nielsen. Coverage based on Nielsen study.

Grand Total	Cable TV Households	Non-cable TV Households	Total TV Households
Estimated Station Totals*	53,610	34,920	88,530
Average Weekly Circulation (2001)	12,503	7,759	20,262
Average Daily Circulation (2001)			11,875
Station DMA Total	Cable TV Households	Non-cable TV Households	Total TV Households
Estimated Station Totals*	53,610	34,920	88,530
Average Weekly Circulation (2001)	12,503	7,759	20,262
Average Daily Circulation (2001)			11,875

*Estimated station totals are sums of the Nielsen TV and Cable TV household estimates for each county in which the station registers viewing of more than 5% as per the Nielsen Survey Methods.

California—Eureka

KBVU Ch. 29

Network Service: FOX.

Licensee: Sainte Sepulveda Inc., Box 4159, Modesto, CA 95352.

Studio: 730 7th St., Suite 201, Eureka, CA 95501.

Phone: 707-442-2999. **Fax:** 707-441-0111.

E-mail: kbvusaes@foggy.net

Web Site: http://www.fox29tv.com

Technical Facilities: Channel No. 29 (560-566 MHz). Authorized power: 66.8-kw max. visual. Antenna: 1096-ft. above av. terrain, 157-ft. above ground, 1913-ft. above sea level.

Latitude	40°	49'	32"
Longitude	124°	00'	05"

Holds CP for change to 391-kw max. visual, 1535-ft. above av. terrain, 161-ft. above ground, 2802-ft. above sea level; lat. 40° 43' 36", long. 123° 58' 26", transmitter to Barry Ridge, 9.3-mi. ESE of Eureka. BPC-960628KZ.

Transmitter: 5450 Fickle Hill Rd., Arcata.

Digital Facilities: Channel No. 28 (554-560 MHz). Power: 119-kw max. visual. Antenna: 1249-ft. above av. terrain, 2798-ft. above ground.

Latitude	40°	43'	36"
Longitude	123°	58'	26"

FCC Digital File Number: BPCDT-19991020ACF. Granted: January 24, 2001.

Note: Latitude and longitude coordinates shown are based on the North American Datum of 1927 (NAD 27) as currently required by the Mass Media Bureau of the FCC.

Ownership: Sainte Partners II LP (Group Owner).

Began Operation: April 1, 1994. Transfer of 51% to present owner from Sharon D. Sepulveda approved by FCC July 24, 1997.

Represented (sales): Millennium Sales & Marketing.

Represented (legal): Fletcher, Heald & Hildreth PLC.

Represented (engineering): Cecil Lynch.

Personnel:

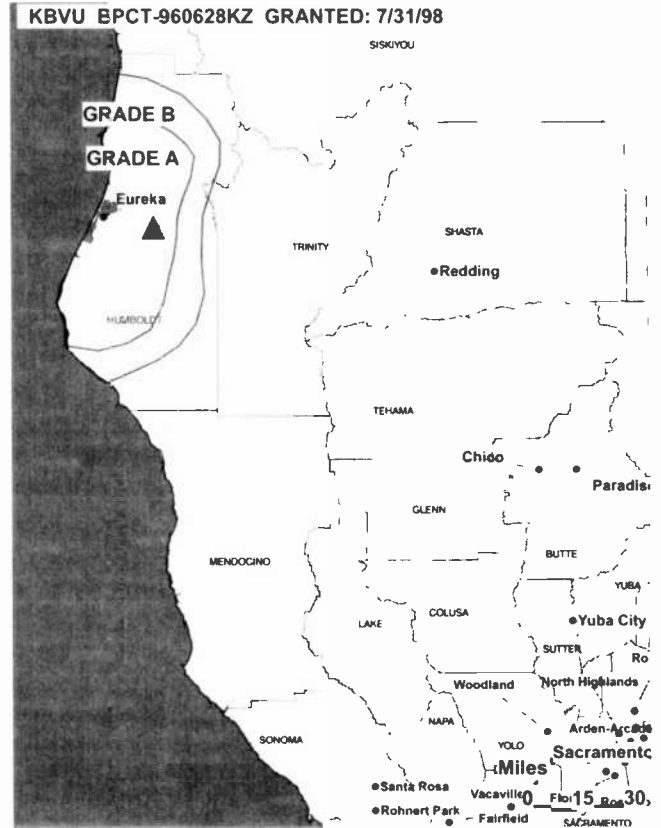
Doug Holroyd, General Manager.

Mark Dare, Chief Engineer.

Becky Mosgofian, Program & Promotion Director.

Ross Rowley, Production Manager.

Teresa Wold, Business Manager.



© 2002 Warren Communications News

Highest 30 Sec. Rate: \$450.

City of License: Eureka. **Station DMA:** Eureka. **Rank:** 195.

Circulation © 2001 Nielsen. Coverage based on Nielsen study.

Grand Total	Cable TV Households	Non-cable TV Households	Total TV Households
Estimated Station Totals*	47,040	12,300	59,340
Average Weekly Circulation (2001)	30,542	5,203	35,745
Average Daily Circulation (2001)			14,802
Station DMA Total	Cable TV Households	Non-cable TV Households	Total TV Households
Estimated Station Totals*	40,090	12,300	52,390
Average Weekly Circulation (2001)	27,144	5,203	32,347
Average Daily Circulation (2001)			13,718
Other DMA Total	Cable TV Households	Non-cable TV Households	Total TV Households
Estimated Station Totals*	6,950	0	6,950
Average Weekly Circulation (2001)	3,399	0	3,399
Average Daily Circulation (2001)			1,084

*Estimated station totals are sums of the Nielsen TV and Cable TV household estimates for each county in which the station registers viewing of more than 5% as per the Nielsen Survey Methods.

California—Eureka

KIEM-TV Ch. 3

Network Service: NBC.

Licensee: Pollack/Belz Broadcasting Co. LLC, 5650 S. Broadway, Eureka, CA 95503.

Studio: 5650 S. Broadway, Eureka, CA 95503.

Phone: 707-443-3123. **Fax:** 707-442-1439.

E-mail: kiem-tv@humboldt1.com

Web Site: <http://www.kiem-tv.com>

Technical Facilities: Channel No. 3 (60-66 MHz). Authorized power: 100-kw visual, 10-kw aural. Antenna: 1650-ft. above av. terrain, 249-ft. above ground, 3025-ft. above sea level.

Latitude 40° 43' 52"
Longitude 123° 57' 06"

Transmitter: Redwood Peak, 12-mi. SE of Eureka.

Digital Facilities: Channel No. 16 (482-488 MHz). Power: 24.77-kw max. visual. Antenna: 1680-ft. above av. terrain, 253-ft. above ground.

Latitude 40° 43' 52"
Longitude 123° 57' 06"

FCC Digital File Number: BPCDT-19991027ABI. Granted: February 12, 2001.

Note: Latitude and longitude coordinates shown are based on the North American Datum of 1927 (NAD 27) as currently required by the Mass Media Bureau of the FCC.

Satellite Earth Stations: Andrew, 2.4-meter Ku-band; Harris, 4.5-meter Ku-band; Harris, 7-meter Ku-band; Paracclipse, 4.5-meter C-band; Agile Omni, Harris, M/A-Corn, Scientific-Atlanta receivers.

News Services: AP, NBC News Channel.

Ownership: Pollack/Belz Broadcasting Co. LLC (Group Owner).

Began Operation: October 25, 1953. Sale to Wayne Vickers, et al., by William B. Sullivan approved by FCC October 25, 1961. Sale to Ingham Communications approved by FCC July 29, 1975. Sale to Precht Communications approved August 2, 1985. Sale to present owner by Precht Communications approved by FCC March 7, 1996.

Represented (sales): Continental Television Sales.

Represented (legal): Leventhal, Senter & Lerman PLLC.

Personnel:

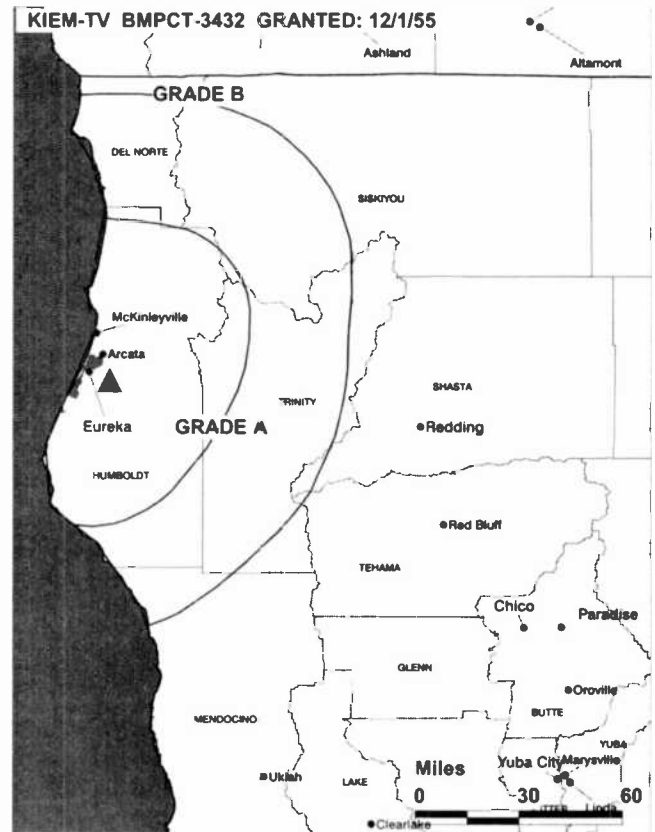
Robert Browning, General Manager.

Hank Ingham, General Sales Manager.

Bob Mottaz, Chief Engineer.

Phil Wright, News & Promotion Director.

Shawna Brisco, Program Coordinator.



© 2002 Warren Communications News

Brenda Brazil, Business Manager.

Highest 30 Sec. Rate: \$600.

City of License: Eureka. **Station DMA:** Eureka. **Rank:** 195.

Circulation © 2001 Nielsen. Coverage based on Nielsen study.

Grand Total	Cable TV Households	Non-cable TV Households	Total TV Households
Estimated Station Totals*	47,040	43,330	90,370
Average Weekly Circulation (2001)	35,471	8,988	44,459
Average Daily Circulation (2001)			24,295
Station DMA Total	Cable TV Households	Non-cable TV Households	Total TV Households
Estimated Station Totals*	40,090	15,230	55,320
Average Weekly Circulation (2001)	32,983	7,245	40,228
Average Daily Circulation (2001)			23,230
Other DMA Total	Cable TV Households	Non-cable TV Households	Total TV Households
Estimated Station Totals*	6,950	28,100	35,050
Average Weekly Circulation (2001)	2,488	1,742	4,230
Average Daily Circulation (2001)			1,065

*Estimated station totals are sums of the Nielsen TV and Cable TV household estimates for each county in which the station registers viewing of more than 5% as per the Nielsen Survey Methods.

California—Eureka

KVIQ-TV Ch. 6

Network Service: CBS.

Licensee: AK Media Group Inc., 1333 New Hampshire Ave. NW, Suite 1000, Washington, DC 20036.

Studio: 1800 Broadway, Eureka, CA 95501.

Phone: 707-443-3061. **Fax:** 707-443-4435.

Web Site: <http://www.kviq.com>

Technical Facilities: Channel No. 6 (82-88 MHz). Authorized power: 100-kw visual, 10.5-kw aural. Antenna: 1740-ft. above av. terrain, 377-ft. above ground, 3049-ft. above sea level.

Latitude 40° 43' 36"
Longitude 123° 58' 18"

Transmitter: 10.8-mi. SE of Eureka.

Digital Facilities: Channel No. 17 (488-494 MHz). Power: 1000-kw max. visual. Antenna: 1709-ft. above av. terrain, 347-ft. above ground.

Latitude 40° 43' 36"
Longitude 123° 58' 18"

FCC Digital File Number: BPCDT-19991101AGH. Granted: January 24, 2001.

Note: Latitude and longitude coordinates shown are based on the North American Datum of 1927 (NAD 27) as currently required by the Mass Media Bureau of the FCC.

Satellite Earth Stations: AFC, 3-meter Ku-band; Paradigm, 3.7-meter C-band; Scientific-Atlanta, 4.5-meter C-band; Scientific-Atlanta, 7-meter C-band; DX Engineering, M/A-Com receivers.

Ownership: The Ackerley Group (Group Owner).

Began Operation: April 1, 1958. Sale to present owner by Miller Broadcasting Co. approved by FCC December 4, 1998 (*Television Digest*, Vol. 38:35). Sale to Miller Broadcasting by Leah McConnell & Estate of Carroll R. Hauser approved by FCC June 17, 1986. Sale to McConnell by Carroll R. Hauser (50%) & Shasta Telecasting Corp. (50%) approved by FCC May 16, 1960 (Vol. 16:22, 24).

Represented (sales): Blair Television.

Represented (engineering): Hammett & Edison Inc.

Personnel:

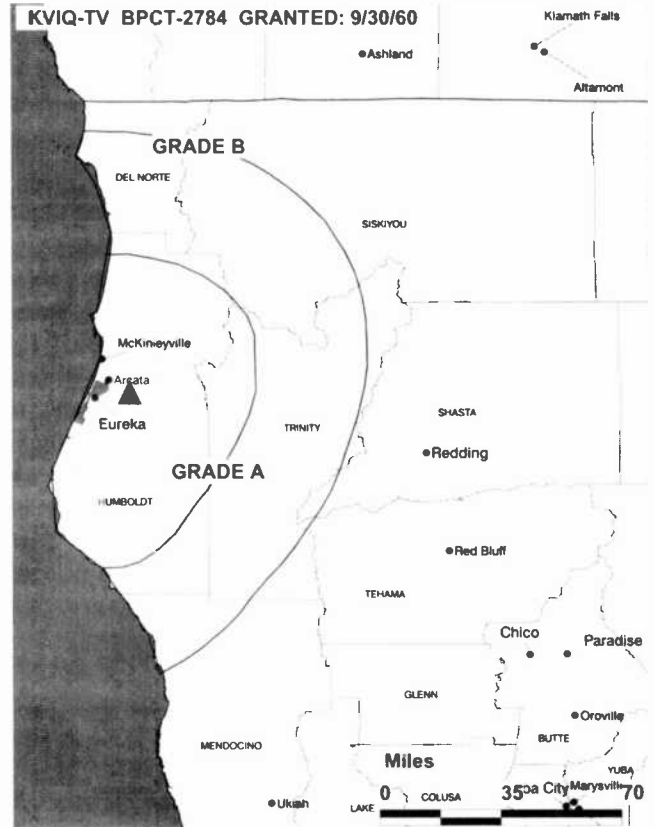
Jeanne Buheit, General Manager.

Tina Budell, Operations Manager.

Tami Neer, General Sales Manager.

Leslie Lollich, News Director.

Rick St. Charles, Creative Services Director.



© 2002 Warren Communications News

Highest 30 Sec. Rate: \$1500.

City of License: Eureka. **Station DMA:** Eureka. **Rank:** 195.

Circulation © 2001 Nielsen. Coverage based on Nielsen study.

Grand Total	Cable TV Households	Non-cable TV Households	Total TV Households
Estimated Station Totals*	47,040	12,300	59,340
Average Weekly Circulation (2001)	31,321	6,273	37,594
Average Daily Circulation (2001)			16,654
Station DMA Total	Cable TV Households	Non-cable TV Households	Total TV Households
Estimated Station Totals*	40,090	12,300	52,390
Average Weekly Circulation (2001)	29,868	6,273	36,141
Average Daily Circulation (2001)			16,321
Other CMA Total	Cable TV Households	Non-cable TV Households	Total TV Households
Estimated Station Totals*	6,950	0	6,950
Average Weekly Circulation (2001)	1,453	0	1,453
Average Daily Circulation (2001)			334

*Estimated station totals are sums of the Nielsen TV and Cable TV household estimates for each county in which the station registers viewing of more than 5% as per the Nielsen Survey Methods.

California—Fresno

KAIL Ch. 53

Network Service: UPN.

Licensee: Trans America Broadcasting Corp., 6803 West Blvd., Inglewood, CA 90302.

Studio: 1590 Alluvial Ave., Clovis, CA 93611-9567.

Phone: 559-299-9753. **Fax:** 559-299-1523.

Web Site: <http://www.kail.tv>

Technical Facilities: Channel No. 53 (704-710 MHz). Authorized power: 2500-kw max. visual, 250-kw max. aural. Antenna: 1887-ft. above av. terrain, 110-ft. above ground, 4610-ft. above sea level.

Latitude 37° 04' 23"
Longitude 119° 25' 52"

Transmitter: 42003 Radio Lane, Meadow Lakes, 25-mi. ENE of Fresno.

Digital Facilities: Channel No. 7 (174-180 MHz). Power: 38-kw visual. Antenna: 1837-ft. above av. terrain, 39-ft. above ground.

Latitude 37° 04' 23"
Longitude 119° 25' 52"

FCC Digital File Number: BPCDT-19991101AEF. Granted: January 22, 2001.

Note: Latitude and longitude coordinates shown are based on the North American Datum of 1927 (NAD 27) as currently required by the Mass Media Bureau of the FCC.

Satellite Earth Stations: AFC, 3.7-meter Ku-band; Scientific-Atlanta, 4.6-meter C-band; Scientific-Atlanta, 5-meter C-band; M/A-Com, Microwave Assoc., Scientific-Atlanta receivers.

Ownership: Trans America Broadcasting Corp.

Began Operation: December 18, 1961. Sale to present owner by B. L. Golden & L. W. Fawns approved by FCC December 21, 1966 (*Television Digest*, Vol. 6:52). Left air April 17, 1973. Resumed operation October 7, 1976.

Represented (legal): Miller & Fields.

Represented (engineering): Evans Associates.

Personnel:

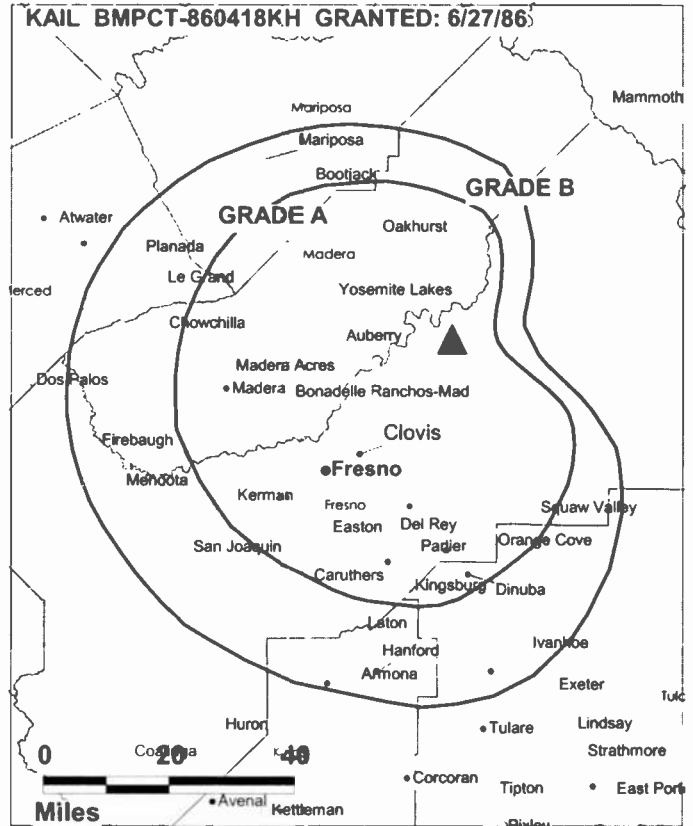
Charles P. Williams, General Manager.

Bob Harris, News Director & Production Manager.

Ken Goch, Chief Engineer.

Bob Jenkins, Promotion & Program Director.

Jean Swain, Business Manager.



Highest 30 Sec. Rate: \$300.

City of License: Fresno. **Station DMA:** Fresno-Visalia. **Rank:** 55.

Circulation © 2001 Nielsen. Coverage based on Nielsen study.

Grand Total	Cable TV Households	Non-cable TV Households	Total TV Households
Estimated Station Totals*	260,880	258,320	519,200
Average Weekly Circulation (2001)	70,340	75,128	145,468
Average Daily Circulation (2001)			47,870

Station DMA Total	Cable TV Households	Non-cable TV Households	Total TV Households
Estimated Station Totals*	260,880	258,320	519,200
Average Weekly Circulation (2001)	70,340	75,128	145,468
Average Daily Circulation (2001)			47,870

*Estimated station totals are sums of the Nielsen TV and Cable TV household estimates for each county in which the station registers viewing of more than 5% as per the Nielsen Survey Methods.

California—Sanger-Fresno

KFRE-TV (formerly KMSG-TV) Ch. 59

Network Service: Telemundo.

Licensee: Sanger Telecasters Inc., Box 3790, Pinedale, CA 93650.

Studio: 706 W. Hemdon Ave., Fresno, CA 93650-5957.

Phone: 559-435-5900. **Fax:** 559-435-1448.

E-mail: t59@spynet.com

Technical Facilities: Channel No. 59 (740-746 MHz). Authorized power: 1350-kw max. visual, 135-kw max. aural. Antenna: 1940-ft. above av. terrain, 135-ft. above ground, 4655-ft. above sea level.

Latitude 37° 04' 26.00"
Longitude 119° 25' 52.00"

Holds CP for change to 5000-kw max. visual, 1939-ft. above av. terrain, 118-ft. above ground, 4639-ft. above sea level. BPCT-960724KE.

Transmitter: 41990 Radio Lane, Auberry-Meadow Lakes.

Digital Facilities: Channel No. 36 (602-608 MHz). Power: 50-kw max. visual. Antenna: 1868-ft. above av. terrain, 13-ft. above ground.

Latitude 37° 04' 18.20"
Longitude 119° 25' 46.50"

FCC Digital File Number: BPCDT-19991029ADA. Granted: November 6, 2000.

Note: Latitude and longitude coordinates shown are based on the North American Datum of 1927 (NAD 27) as currently required by the Mass Media Bureau of the FCC.

Multichannel TV Sound: Stereo only.

Satellite Earth Stations: Harris, 3.2-meter; RCA, 4.6-meter Ku-band; Scientific-Atlanta, 4.6-meter.

Ownership: Sanger Telecasters Inc.

Began Operation: July 17, 1985.

Represented (sales): Telemundo Network Sales.

Represented (legal): Cohn & Marks.

Represented (engineering): du Treil, Lundin & Rackley Inc.

Personnel:

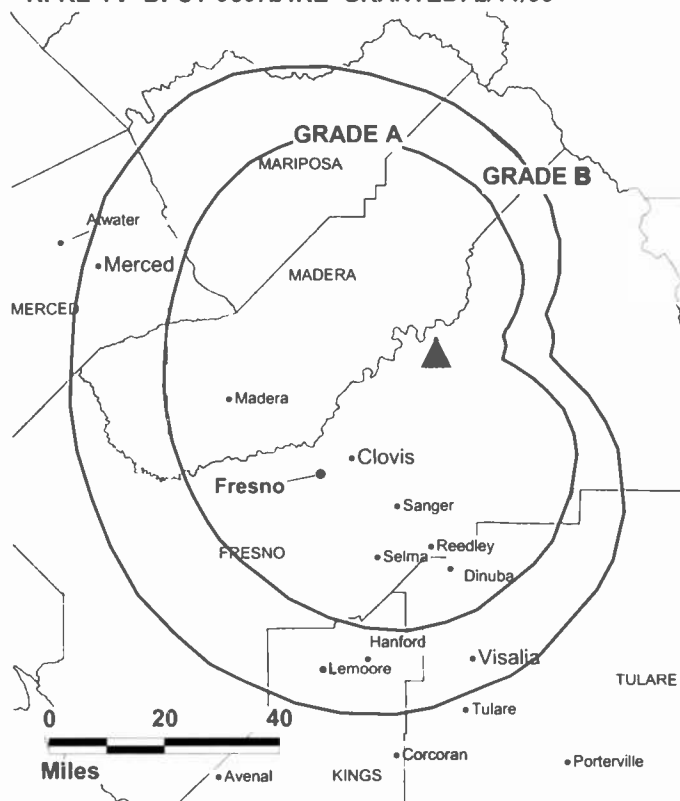
Diane D. Dostinich, President & Chief Executive Officer.

Lisa Nilmeier, Vice President & General Manager.

Al Kinney, Chief Engineer.

Tom C. Long, General Marketing Manager.

KFRE-TV BPCT-960724KE GRANTED: 2/11/99



© 2002 Warren Communications News

Federico Galindo, Business Manager.

Gilbert Mosqueda, Program Director & Production Manager.

Alba Juvel, Traffic Manager.

Rates: On request.

City of License: Sanger. **Station DMA:** Fresno-Visalia. **Rank:** 55.

Circulation © 2001 Nielsen. Coverage based on Nielsen study.

Grand Total	Cable TV Households	Non-cable TV Households	Total TV Households
Estimated Station Totals*	259,570	253,590	513,160
Average Weekly Circulation (2001)	28,838	31,390	60,228
Average Daily Circulation (2001)			23,239

Station DMA Total	Cable TV Households	Non-cable TV Households	Total TV Households
Estimated Station Totals*	259,570	253,590	513,160
Average Weekly Circulation (2001)	28,838	31,390	60,228
Average Daily Circulation (2001)			23,239

*Estimated station totals are sums of the Nielsen TV and Cable TV household estimates for each county in which the station registers viewing of more than 5% as per the Nielsen Survey Methods

California—Fresno

KFSN-DT Ch. 9

Network Service: ABC.

Grantee: ABC Inc., 77 W. 66th St., 16th Floor, New York, NY 10023.

Studio: 1777 G St., Fresno, CA 93706.

Phones: 559-442-1170; 559-490-3212. **Fax:** 559-233-5844.

Digital Facilities: Channel No. 9 (186-192 MHz). Power: 8.7-kw visual. Antenna: 2014-ft. above av. terrain, 180-ft. above ground.

Latitude	37°	04'	37"
Longitude	119°	26'	01"

Transmitter: 41986 Ringtail Dr., Meadow Lakes.

Definition: Standard.

Note: Latitude and longitude coordinates shown are based on the North American Datum of 1927 (NAD 27) as currently required by the Mass Media Bureau of the FCC.

Ownership: Disney Enterprises Inc. (Group Owner).

Began Digital Operation: March 20, 2001.

Personnel:

Jeff Jordan, Engineering Director.

Rates: On request.

City of License: Fresno. **Station DMA:** Fresno-Visalia. **Rank:** 55.

California—Fresno

KFSN-TV Ch. 30

Network Service: ABC.

Licensee: ABC Inc., 77 W. 66th St., 16th Floor, New York, NY 10023.

Studio: 1777 G St., Fresno, CA 93706.

Phones: 559-442-1170; 559-490-3212. **Fax:** 559-233-5844.

Web Site: <http://www.abc30.com>

Technical Facilities: Channel No. 30 (566-572 MHz). Authorized power: 3720-kw max. & 316-kw horizontal visual, 31.6-kw horizontal aural. Antenna: 2040-ft. above av. terrain, 271-ft. above ground, 4750-ft. above sea level.

Latitude 37° 04' 37"
Longitude 119° 26' 00"

Transmitter: Meadow Lakes.

Began Digital Operation: March 20, 2001.

Note: Latitude and longitude coordinates shown are based on the North American Datum of 1927 (NAD 27) as currently required by the Mass Media Bureau of the FCC.

Satellite Earth Stations: AFC, 3.5-meter Ku-band; Andrew, 3.4-meter Ku-band; Harris, 6.1-meter C-band; Scientific-Atlanta, 4.5-meter C-band; Avantek, Harris, M/A-Com, Pinzone receivers.

News Service: AP.

Ownership: Disney Enterprises Inc. (Group Owner).

Began Operation: May 10, 1956. Sale to present owner from Capital Cities/ABC approved by FCC February 2, 1996. Sale to Capital Cities by Triangle Publications approved by FCC February 24, 1971 (Television Digest, Vol. 11:9). Sale to Triangle by Paul R. Bartlett & associates approved by FCC December 30, 1958 (Vol. 14:47, 15:1). **Note:** Operated on Ch. 12 until February 17, 1961 when it switched to UHF Ch. 30 (Vol. 17:8).

Represented (sales): ABC-TV Network Sales.

Represented (legal): Wilmer, Cutler & Pickering.

Represented (engineering): ABC Corp. Engineering.

Personnel:

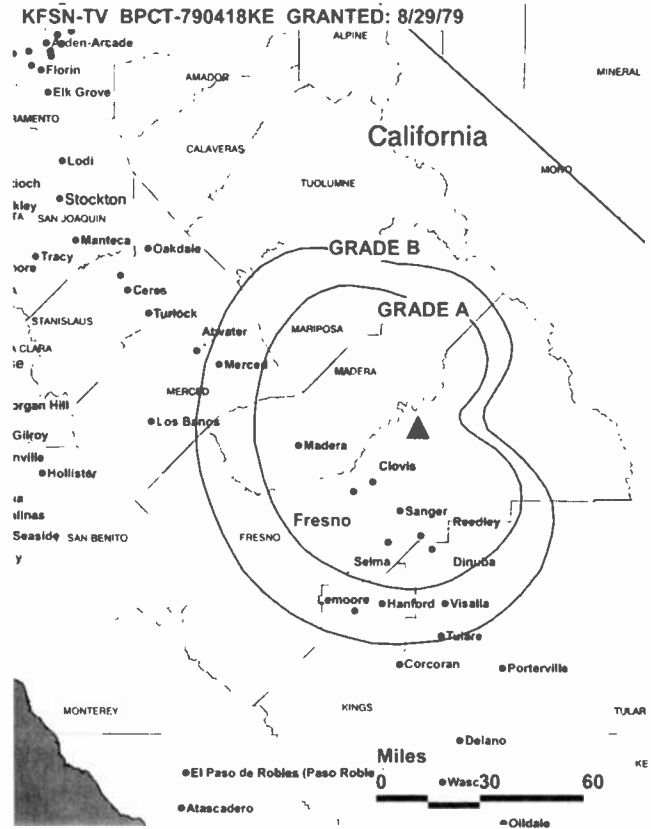
Marti Ward, General Sales Manager.

Tom Boland, National Sales Manager.

Susan Blaze, Local Sales Manager.

Jeff Jordan, Engineering Director.

Daniel Simms, Business Manager.



© 2002 Warren Communications News

Jeff Aiello, Marketing & Programming Director.

Highest 30 Sec. Rate: \$7000.

City of License: Fresno. **Station DMA:** Fresno-Visalia. **Rank:** 55.

Circulation © 2001 Nielsen. Coverage based on Nielsen study.

Grand Total	Cable		Non-cable		Total
	TV Households	TV Households	TV Households	TV Households	
Estimated Station Totals*	260,880	258,320	258,320	519,200	519,200
Average Weekly Circulation (2001)	190,189	155,360	155,360	345,549	345,549
Average Daily Circulation (2001)				196,708	196,708
Station DMA Total	Cable		Non-cable		Total
	TV Households	TV Households	TV Households	TV Households	
Estimated Station Totals*	260,880	258,320	258,320	519,200	519,200
Average Weekly Circulation (2001)	190,189	155,360	155,360	345,549	345,549
Average Daily Circulation (2001)				196,708	196,708

* Estimated station totals are sums of the Nielsen TV and Cable TV household estimates for each county in which the station registers viewing of more than 5% as per the Nielsen Survey Methods.

California—Hanford-Fresno

KFTV
Ch. 21

Network Service: Univision.

Licensee: KFTV License Partnership, 1999 Avenue of the Stars, Suite 300, Los Angeles, CA 90067.

Studio: 3239 W. Ashlan Ave., Fresno, CA 93722.

Phone: 559-222-2121. **Fax:** 559-222-0917.

E-mail: kftv21@aol.com

Technical Facilities: Channel No. 21 (512-518 MHz). Authorized power: 5000-kw max. visual. Antenna: 1985-ft. above av. terrain, 217-ft. above ground, 4708-ft. above sea level.

Latitude 37° 04' 22"
Longitude 119° 25' 53"

Transmitter: Bald Mountain, Meadow Lakes.

Digital Facilities: Channel No. 20 (506-512 MHz). Power: 350-kw max. visual. Antenna: 1903-ft. above av. terrain, 135-ft. above ground.

Latitude 37° 04' 22"
Longitude 119° 25' 50"

FCC Digital File Number: BPCDT-19991022ABV. Granted: March 26, 2001.

Note: Latitude and longitude coordinates shown are based on the North American Datum of 1927 (NAD 27) as currently required by the Mass Media Bureau of the FCC.

News Service: AP.

Ownership: Univision Communications Inc. (Group Owner).

Began Operation: February 27, 1962. Originally operated as KDAS; left air May 13, 1966 (*Television Digest*, Vol. 6:22). Sale to Spanish International Communications approved by FCC March 19, 1969. Resumed operation September 20, 1972. Sold to Univision Holdings (Hallmark Cards) in 1987. Sale to present owner by Univision Holdings approved by FCC September 23, 1992 (Vol. 32:40).

Represented (sales): Univision.

Represented (legal): Shaw Pittman.

Represented (engineering): Denny & Associates PC.

Personnel:

Maria L. Gutierrez, General Manager.

Aaron Scoby, General Sales Manager.

Mike Parisi, Local Sales Manager.

Jose Elgorriaga, National Sales Manager.

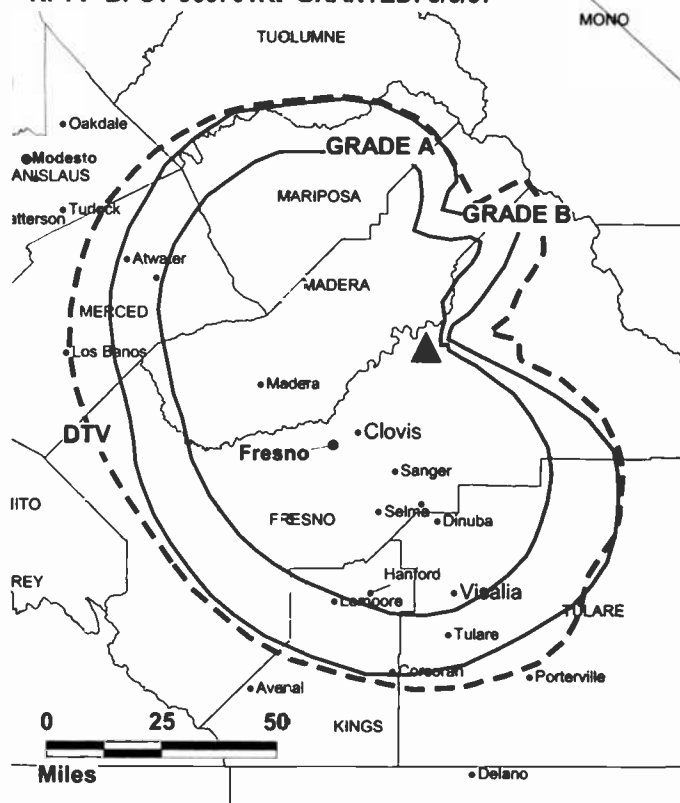
Ken Holden, Chief Engineer.

Isabel Eggert, News Director.

Samuel Bellity, Promotion Director.

Julianne Marshlian, Marketing Director.

KFTV BPCT-960701KI GRANTED: 3/6/97



© 2002 Warren Communications News

James A. Meyer, Business Manager & Controller.

Eddie Renteria, Production Manager.

Rates: On request.

City of License: Hanford. **Station DMA:** Fresno-Visalia. **Rank:** 55.

Circulation © 2001 Nielsen. Coverage based on Nielsen study.

Grand Total	Cable TV Households	Non-cable TV Households	Total TV Households
Estimated Station Totals*	259,570	306,170	565,740
Average Weekly Circulation (2001)	29,693	63,235	92,928
Average Daily Circulation (2001)			68,383
Station DMA Total	Cable TV Households	Non-cable TV Households	Total TV Households
Estimated Station Totals*	259,570	253,590	513,160
Average Weekly Circulation (2001)	29,693	60,606	90,299
Average Daily Circulation (2001)			67,699
Other DMA Total	Cable TV Households	Non-cable TV Households	Total TV Households
Estimated Station Totals*	0	52,580	52,580
Average Weekly Circulation (2001)	0	2,629	2,629
Average Daily Circulation (2001)			684

* Estimated station totals are sums of the Nielsen TV and Cable TV household estimates for each county in which the station registers viewing of more than 5% as per the Nielsen Survey Methods.

California—Clovis-Fresno

KGMC
Ch. 43

Network Service: Independent.

Licensee: Gary M. Cocola, 706 W. Hemdon Ave., Fresno, CA 93650.

Studio: 706 W. Hemdon Ave., Fresno, CA 93650.

Phone: 559-432-4300. **Fax:** 559-435-3201.

E-mail: cocolatv@psnw.com

Technical Facilities: Channel No. 43 (644-650 MHz). Authorized power: 518.8-kw max. visual, 51-kw max. aural. Antenna: 2001-ft. above av. terrain, 151-ft. above ground, 3529-ft. above sea level.

Latitude	36°	34'	45"
Longitude	119°	16'	57"

Holds CP for change to 1020-kw max. visual, 2201-ft. above av. terrain, 151-ft. above ground, 3530-ft. above sea level. BPCT-19990917AAC.

Transmitter: Bear Mountain, approx. 1.2-mi. NW of Squaw Valley.

Digital Facilities: Channel No. 44 (650-656 MHz). Power: 288-kw max. visual. Antenna: 2106-ft. above av. terrain, 74-ft. above ground, 3434-ft. above sea level.

Latitude	36°	44'	46"
Longitude	119°	16'	57"

Transmitter: Bear Mountain, approx. 1.24-mi. NW of Squaw Valley.

FCC Digital File Number: BMPCDT-20000501AFD. Granted: February 5, 2001.

Note: Latitude and longitude coordinates shown are based on the North American Datum of 1927 (NAD 27) as currently required by the Mass Media Bureau of the FCC.

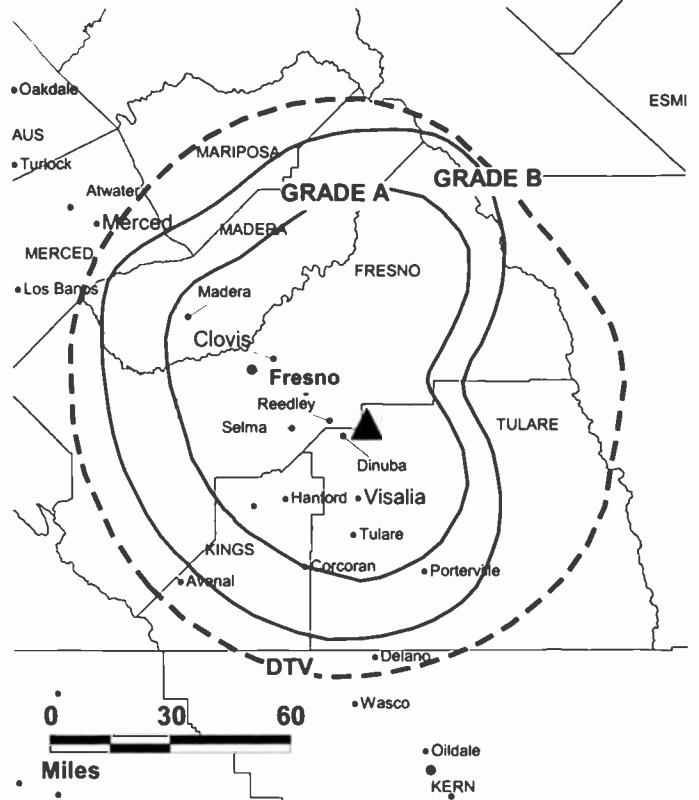
Multichannel TV Sound: Stereo and separate audio program.

Ownership: Gary M. Cocola Family Trust.

Began Operation: September 11, 1992. Sale to present owner by San Joaquin TV Improvement Corp. approved by FCC November 19, 1992.

Represented (legal): Dow, Lohnes & Albertson PLLC.

KGMC BPCT-19990917AAC GRANTED: 7/13/2000



© 2002 Warren Communications News

Personnel:

Jim Zahn, Vice President.

Todd Lopes, General Manager.

Kevin Mosesian, National Sales Manager.

Steve Lebel, Chief Engineer.

Highest 30 Sec. Rate: \$75.

City of License: Clovis. Station DMA: Fresno-Visalia. Rank: 55.

Nielsen Data: Not available.

California—Fresno

KGPE Ch. 47

Network Service: CBS.

Licensee: AK Media Group Inc., 1301 5th Ave., Suite 4000, Seattle, WA 98101.

Studio: 4880 N. First St., Fresno, CA 93726.

Mailing Address: Box 5455, Fresno, CA 93755.

Phone: 559-222-2411. **Fax:** 559-221-6938.

Web Site: <http://www.47tv.com>

Technical Facilities: Channel No. 47 (668-674 MHz). Authorized power: 2624-kw max. visual, 529-kw max. aural. Antenna: 1959-ft. above av. terrain, 262-ft. above ground, 4742-ft. above sea level.

Latitude 37° 04' 14"
Longitude 119° 25' 31"

Holds CP for change to 5000-kw max. visual, 1959-ft. above av. terrain, 226-ft. above ground, 4708-ft. above sea level. BPCCT-960715KE.

Transmitter: Bald Mountain.

Digital Facilities: Channel No. 14 (470-476 MHz). Power: 358-kw max. visual. Antenna: 1886-ft. above av. terrain, 161-ft. above ground.

Latitude 37° 04' 14"
Longitude 119° 25' 31"

FCC Digital File Number: BPCDT-19991027AAW. Granted: October 31, 2000.

Note: Latitude and longitude coordinates shown are based on the North American Datum of 1927 (NAD 27) as currently required by the Mass Media Bureau of the FCC.

Satellite Earth Stations: RCA, 3.5-meter; Scientific-Atlanta, 4.5-meter; Scientific-Atlanta, 7.3-meter; Avantek, Microdyne receivers.

News Services: CBS Newspath, NIWS.

Ownership: The Ackertey Group (Group Owner).

Began Operation: September 20, 1953. Sale to present owner by Fisher Broadcasting Inc. approved by FCC June 3, 2000 (*Television Digest*, Vol. 40:20). Sale to Fisher Broadcasting Inc. by Retlaw Enterprises Inc. approved by FCC April 16, 1999 (Vol. 38:47). Sale to Retlaw Enterprises Inc. by Shasta Telecasting Corp. (George C. Fleharty, Laurence W. Carr, Morris K. Cohen, Robert L. Hammett, Carl R. McConnell & Russell K. Olsen) approved by FCC April 17, 1968 (Vol. 8:17).

Represented (sales): Blair Television.

Represented (legal): Shaw Pittman.

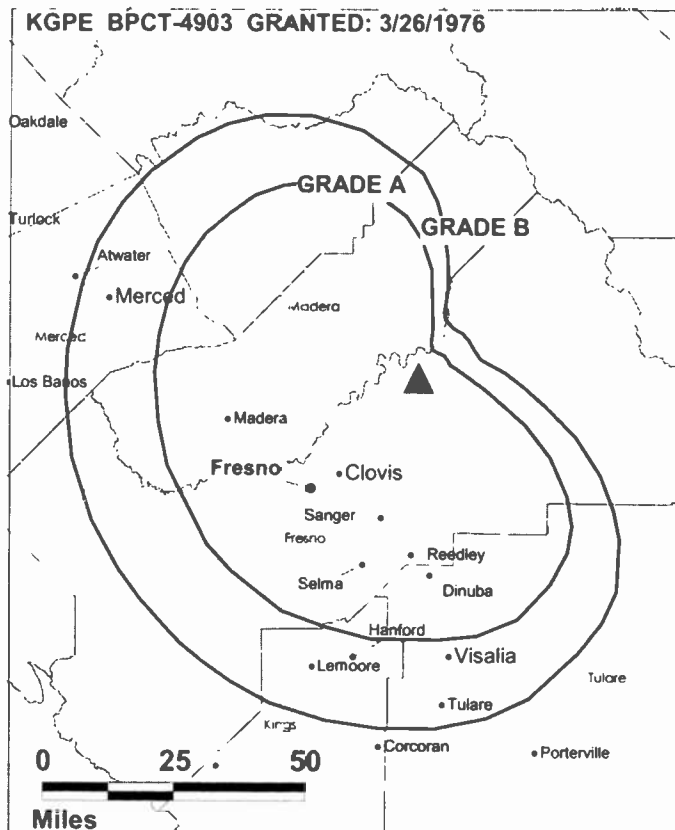
Represented (engineering): Hammett & Edison Inc.

Personnel:

Barry C. Barth, Vice President & General Manager.

Silvia Navarre, Business Manager.

Jeralynn Stout, General Sales Manager.



© 2002 Warren Communications News

Patrice Coulter, National Sales Manager.

Tom Burke, News Director.

Lisa Peoples, Traffic Manager.

Jill Blevens, Promotion Manager.

Lucy Ruiz, Public Affairs Director.

Rates: On request.

City of License: Fresno. **Station DM#:** Fresno-Visalia. **Rank:** 55.

Circulation © 2001 Nielsen. Coverage based on Nielsen study.

Grand Total	Cable TV Households	Non-cable TV Households	Total TV Households
Estimated Station Totals*	260,880	258,320	519,200
Average Weekly Circulation (2001)	177,467	134,667	312,133
Average Daily Circulation (2001)			145,670

Station DMA Total	Cable TV Households	Non-cable TV Households	Total TV Households
Estimated Station Totals*	260,880	258,320	519,200
Average Weekly Circulation (2001)	177,467	134,667	312,133
Average Daily Circulation (2001)			145,670

*Estimated station totals are sums of the Nielsen TV and Cable TV household estimates for each county in which the station registers viewing of more than 5% as per the Nielsen Survey Methods.

California—Visalia-Fresno

KMPH
Ch. 26

Network Service: FOX.

Licensee: Pappas Telecasting Inc., 500 S. Chinowth Rd., Visalia, CA 93277.

Studio: 5111 E. McKinley Ave., Fresno, CA 93277.

Phones: 559-255-2600; 559-733-7800. **Fax:** 559-255-0275.

Technical Facilities: Channel No. 26 (542-548 MHz). Authorized power: 3240-kw max. visual. Antenna: 2599-ft. above av. terrain, 456-ft. above ground, 8364-ft. above sea level.

Latitude 36° 40' 02"
Longitude 118° 52' 42"

Transmitter: Big Baldy Ridge, Sequoia National Forest, Tulare County.

Digital Facilities: Channel No. 28 (554-560 MHz). Power: 219-kw max. visual. Antenna: 2503-ft. above av. terrain, 377-ft. above ground.

Latitude 36° 40' 02"
Longitude 118° 52' 42"

FCC Digital File Number: BPCDT-19991001AAM. Granted: January 4, 2001.

Note: Latitude and longitude coordinates shown are based on the North American Datum of 1927 (NAD 27) as currently required by the Mass Media Bureau of the FCC.

Multichannel TV Sound: Stereo only.

Satellite Earth Stations: Agile Omni, 4.5-meter Ku & C-band; Chapparral, 3.7-meter Ku & C-band; Scientific-Atlanta, 7-meter C-band; Uniden, 3.7-meter Ku & C-band.

News Services: AP, CNN Newsource, Fox NewsEdge.

Ownership: Pappas Telecasting Companies (Group Owner).

Began Operation: October 11, 1971. Sale to present owner approved by FCC May 31, 1978.

Represented (sales): TeleRep Inc.

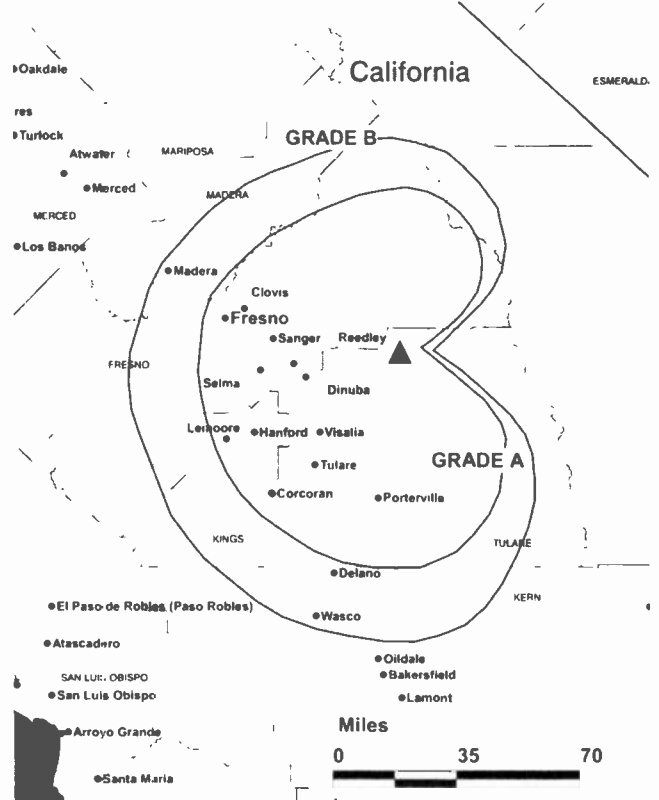
Represented (legal): Fletcher, Heald & Hildreth PLC.

Represented (engineering): Cecil Lynch; Smith & Fisher.

Personnel:

- Harry J. Pappas**, President & Chief Executive Officer.
- Howard Shrier**, Senior Executive Vice President & Chief Operating Officer.
- LeBon G. Abercrombie**, Senior Executive Vice President, Planning & Development.
- Dennis J. Davis**, Senior Executive Vice President & Chief Financial Officer.
- Dale Kelly**, Senior Vice President & Engineering Director.
- Debbie Sweeney**, Senior Vice President & Programming Director.
- Charles W. Pfaff**, Vice President & General Manager.
- Tom C. Long**, General Marketing Manager.
- Ken Felder**, Local Marketing Manager.
- Chase Ballou**, National Marketing Manager.
- Roger Gadley**, News Director.

KMPH EMPCT-941003KF GRANTED: 12/9/94



© 2002 Warren Communications News

Pat Spruitenburg, Office Manager.

Steve Dresser, Chief Engineer.

Janet Williams, Traffic Manager.

Valerie Kelsey, Credit Manager.

Matt Hunter, Creative Services Director.

Rates: On request.

City of License: Visalia. **Station DMA:** Fresno-Visalia. **Rank:** 55.

Circulation © 2001 Nielsen. Coverage based on Nielsen study.

Grand Total	Cable TV Households	Non-cable TV Households	Total TV Households
Estimated Station Totals*	260,880	310,900	571,780
Average Weekly Circulation (2001)	173,874	181,927	355,801
Average Daily Circulation (2001)			180,629
Station DMA Total	Cable TV Households	Non-cable TV Households	Total TV Households
Estimated Station Totals*	260,880	258,320	519,200
Average Weekly Circulation (2001)	173,874	172,515	346,389
Average Daily Circulation (2001)			179,367
Other DMA Total	Cable TV Households	Non-cable TV Households	Total TV Households
Estimated Station Totals*	0	52,580	52,580
Average Weekly Circulation (2001)	0	9,412	9,412
Average Daily Circulation (2001)			1,262

*Estimated station totals are sums of the Nielsen TV and Cable TV household estimates for each county in which the station registers viewing of more than 5% as per the Nielsen Survey Methods

California—Merced-Fresno

KNSO
Ch. 51

Network Service: WBN.

Licensee: Sainte 51 LP, Box 4159, Modesto, CA 95352-4159.

Studio: 142 N. 9th St., Suite 8, Modesto, CA 95350.

Phone: 559-529-5100. **Fax:** 559-575-4547.

Technical Facilities: Channel No. 51 (692-698 MHz). Authorized power: 4160-kw max. visual. Antenna: 2230-ft. above av. terrain, 259-ft. above ground, 4380-ft. above sea level.

Latitude 37° 31' 59"
Longitude 120° 01' 36"

Holds CP for change to 4170-kw max. visual, 2231-ft. above av. terrain, 374-ft. above ground, 4495-ft. above sea level. BPCT-20000710AAV.

Requests modification of CP for change to 5000-kw max. visual, 190-ft. above av. terrain, 174-ft. above ground, 4619-ft. above sea level, lat. 37° 04' 19", long. 119° 25' 49". BMPCT-20010213ABN.

Transmitter: Approx. 2-mi. NE of Mount Bullion.

Digital Facilities: Channel No. 38 (614-620 MHz). Power: 280-kw max. visual. Antenna: 2139-ft. above av. terrain, 299-ft. above ground.

Latitude 37° 31' 59"
Longitude 120° 01' 36"

FCC Digital File Number: BPCDT-20000501ABN. Granted: February 5, 2001.

Note: Latitude and longitude coordinates shown are based on the North American Datum of 1927 (NAD 27) as currently required by the Mass Media Bureau of the FCC.

Ownership: Sainte Partners II LP (Group Owner).

Began Operation: March 22, 1996.

Personnel:

Robert Castro, General Manager.

Paul Johnson, Chief Engineer.

Deena Fernandez, Traffic Manager.

Rates: On request.

City of License: Merced. **Station DMA:** Fresno-Visalia. **Rank:** 55.

KNSO BPCT-870327KK GRANTED: 12/21/88



© 2002 Warren Communications News

Circulation © 2001 Nielsen. Coverage based on Nielsen study.

Grand Total	Cable TV Households	Non-cable TV Households	Total TV Households
Estimated Station Totals*	259,570	207,240	466,810
Average Weekly Circulation (2001)	32,666	26,985	59,651
Average Daily Circulation (2001)			18,189
Station DMA Total	Cable TV Households	Non-cable TV Households	Total TV Households
Estimated Station Totals*	259,570	169,560	429,130
Average Weekly Circulation (2001)	32,666	25,063	57,730
Average Daily Circulation (2001)			17,963
Other DMA Total	Cable TV Households	Non-cable TV Households	Total TV Households
Estimated Station Totals*	0	37,680	37,680
Average Weekly Circulation (2001)	0	1,922	1,922
Average Daily Circulation (2001)			226

*Estimated station totals are sums of the Nielsen TV and Cable TV household estimates for each county in which the station registers viewing of more than 5% as per the Nielsen Survey Methods.

California—Porterville-Fresno

KPXF
Ch. 61

Network Service: PAX.

Licensee: Paxson Communications License Co. LLC, 601 Clearwater Park Rd., West Palm Beach, FL 33401.

Studio: 5035 E. McKinley Ave., Box 7828, Fresno, CA 93727.

Phone: 559-255-1161. **Fax:** 559-255-1061.

E-mail: kpxf@paxemail.com

Web Site: http://www.paxtv.com

Technical Facilities: Channel No. 61 (752-758 MHz). Authorized power: 2500-kw max. visual. Antenna: 2660-ft. above av. terrain, 89-ft. above ground, 5804-ft. above sea level.

Latitude 36° 17' 14"
Longitude 118° 50' 17"

Holds CP for change to 2380-kw max. visual, 2743-ft. above av. terrain, 177-ft. above ground, 5892-ft. above sea level, transmitter to approx. 1.3-mi. W of intersection of Rte. 276 & Forest Rte. 19536, near Milo. BPCT-980626KF.

Requests modification of CP for change to 2400-kw max. visual, 2671-ft. above av. terrain, 102-ft. above ground, 5820-ft. above sea level. BMPCT-20010105AAX.

Transmitter: Blue Ridge Peak, Section 9, R28E T18S, Visalia.

Digital Facilities: Channel No. 48 (674-680 MHz). Power: 190-kw max. visual. Antenna: 2697-ft. above av. terrain, 131-ft. above ground, 5846-ft. above sea level.

Latitude 36° 17' 14"
Longitude 118° 50' 17"

Transmitter: Approx. 1.3-mi. W of intersection County Rte. 276 & Forest Rte. 19536, near Milo.

FCC Digital File Number: BPCDT-990407KG. Granted: October 11, 2000.

Note: Latitude and longitude coordinates shown are based on the North American Datum of 1927 (NAD 27) as currently required by the Mass Media Bureau of the FCC.

Ownership: Paxson Communications Corp. (Group Owner).

Began Operation: May 6, 1992. Sale to present owner by Kralowec Children's Family Trust approved by FCC November 25, 1997.

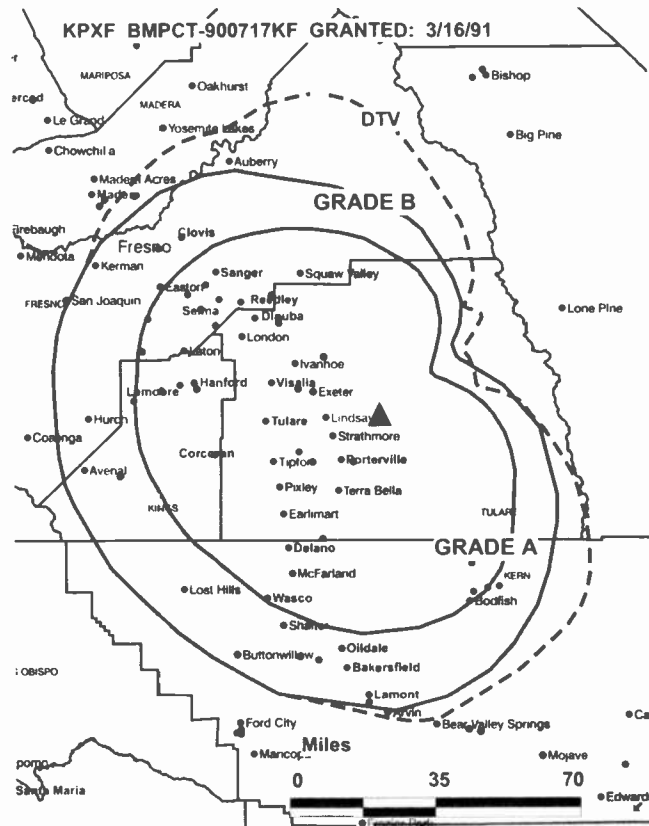
Represented (sales): Roslin TV Sales.

Represented (engineering): Cavell, Mertz & Davis Inc.

Personnel:

Sandra Lincoln, Business Manager.

Barbara Badigian, Traffic Manager.



© 2002 Warren Communications News

Brett Covish, Chief Engineer.

Linda Burns, Sales Manager.

Rates: On request.

City of License: Porterville. **Station DMA:** Fresno-Visalia. **Rank:** 55.

Circulation © 2001 Nielsen. Coverage based on Nielsen study.

Grand Total	Cable TV Households	Non-cable TV Households	Total TV Households
Estimated Station Totals*	218,920	230,400	449,320
Average Weekly Circulation (2001)	34,083	28,421	62,504
Average Daily Circulation (2001)			20,874

Station DMA Total	Cable TV Households	Non-cable TV Households	Total TV Households
Estimated Station Totals*	218,920	230,400	449,320
Average Weekly Circulation (2001)	34,083	28,421	62,504
Average Daily Circulation (2001)			20,874

*Estimated station totals are sums of the Nielsen TV and Cable TV household estimates for each county in which the station registers viewing of more than 5% as per the Nielsen Survey Methods.

California—Fresno

KSEE
Ch. 24

Network Service: NBC.

Licensee: KSEE License Inc., 767 3rd Ave., 28th Floor, New York, NY 10017.

Studio: 5035 E. McKinley Ave., Fresno, CA 93727.

Mailing Address: Box 24000, Fresno, CA 93779.

Phone: 559-454-2424. **Fax:** 559-454-2485.

E-mail: news@ksee24.com

Web Site: http://www.ksee24.com

Technical Facilities: Channel No. 24 (530-536 MHz). Authorized power: 1600-kw max. & 191-kw horizontal visual, 153-kw max. & 38-kw horizontal aural. Antenna: Directional, 2350-ft. above av. terrain, 321-ft. above ground, 3713-ft. above sea level.

Latitude 36° 44' 45.00"
Longitude 119° 16' 53.00"

Transmitter: Bear Mountain.

Digital Facilities: Channel No. 16 (482-488 MHz). Power: 326-kw max. visual. Antenna: 1972-ft. above av. terrain, 237-ft. above ground.

Latitude 37° 04' 19.10"
Longitude 119° 25' 48.80"

FCC Digital File Number: BMPCDT-20001211ADZ. Granted: February 1, 2001.

Note: Latitude and longitude coordinates shown are based on the North American Datum of 1927 (NAD 27) as currently required by the Mass Media Bureau of the FCC.

Multichannel TV Sound: Stereo only.

Satellite Earth Stations: AFC, 3.5-meter Ku-band; Harris, 6-meter C-band; Harris, M/A-Com receivers.

News Service: AP.

Ownership: Granite Broadcasting Corp. (Group Owner).

Began Operation: June 1, 1953. Sale to present owner by Meredith Corp. approved by FCC August 9, 1993 (Television Digest, Vol. 33:26). Sale to Meredith Corp. by San Joaquin Communications Corp. approved by FCC March 31, 1983 (Vol. 22:22, 45). Sale to San Joaquin by McClatchy Newspapers approved by FCC November 18, 1980 (Vol. 19:19).

Represented (sales): Petry Television Inc.

Represented (legal): Akin, Gump, Strauss, Hauer & Feld LLP.

Personnel:

Mark Benschmidt, President & General Manager.

Shirley Neukom, National Sales Manager.



© 2002 Warren Communications News

George Hillis, Program Operations Manager.

John Lockhart, Chief Engineer.

Karen Thompson, Traffic Manager.

Kurt Karlsson, Business Manager.

Highest 30 Sec. Rate: \$2000.

City of License: Fresno. **Station DMA:** Fresno-Visalia. **Rank:** 55.

Circulation © 2001 Nielsen. Coverage based on Nielsen study.

Grand Total	Cable TV Households	Non-cable TV Households	Total TV Households
Estimated Station Totals*	260,880	258,320	519,200
Average Weekly Circulation (2001)	179,688	148,441	328,129
Average Daily Circulation (2001)			162,655
Station DMA Total	Cable TV Households	Non-cable TV Households	Total TV Households
Estimated Station Totals*	260,880	258,320	519,200
Average Weekly Circulation (2001)	179,688	148,441	328,129
Average Daily Circulation (2001)			162,655

*Estimated station totals are sums of the Nielsen TV and Cable TV household estimates for each county in which the station registers viewing of more than 5% as per the Nielsen Survey Methods.

California—Los Angeles

KABC-DT Ch. 53

Network Service: ABC.

Grantee: ABC Holding Co. Inc., 77 W. 66th St., 16th Floor, New York, NY 10023.

Studio: 500 Circle Seven Dr., Glendale, CA 91201.

Phone: 818-863-7777. **Fax:** 818-863-7207.

E-mail: abc7@abc7.com

Web Site: <http://www.abc7.com>

Digital Facilities: Channel No. 53 (704-710 MHz). Power: 182.5-kw max. visual. Antenna: 3031-ft. above av. terrain, 267-ft. above ground, 5974-ft. above sea level.

Latitude	34°	13'	37"
Longitude	118°	03'	58"

Transmitter: Bldg. 15, Video Rd., Mount Wilson.

Definition: Standard.

Note: Latitude and longitude coordinates shown are based on the North American Datum of 1927 (NAD 27) as currently required by the Mass Media Bureau of the FCC.

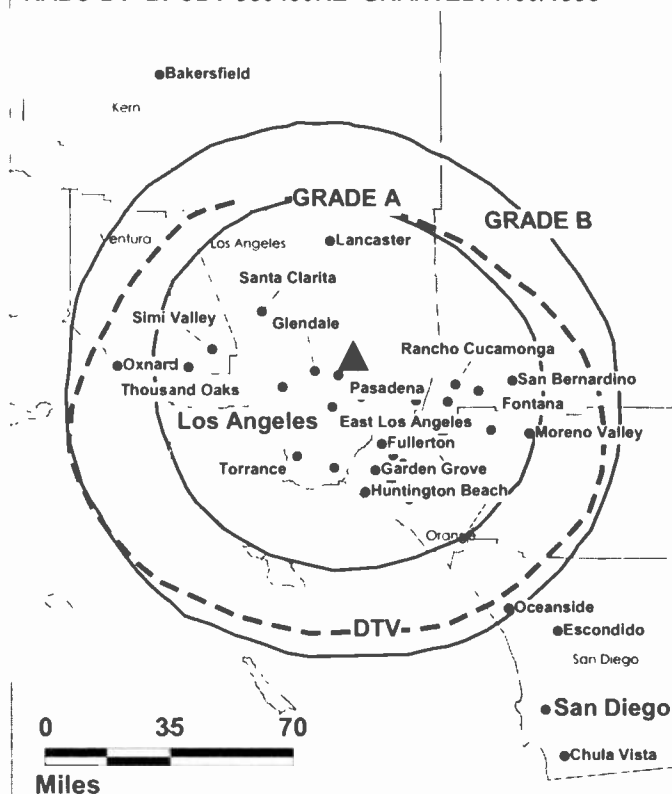
Ownership: Disney Enterprises Inc. (Group Owner).

Began Digital Operation: November 1, 1998.

Personnel:

Arnold J. Kleiner, President & General Manager.

KABC-DT BPCDT-980430KE GRANTED: 7/30/1998



© 2002 Warren Communications News

Rates: On request.

City of License: Los Angeles. **Station DMA:** Los Angeles. **Rank:** 2.

California—Los Angeles

KABC-TV Ch. 7

Network Service: ABC.

Licensee: ABC Holding Co. Inc., W. 66th St., 16th Floor, New York, NY 10023.

Studio: ABC 7 Broadcast Center, 500 Circle Seven Dr., Glendale, CA 91201.

Phone: 818-863-7777. **Fax:** 818-863-7207.

Web Site: <http://www.abclocal.go.com/kabc>

Technical Facilities: Channel No. 7 (174-180 MHz). Authorized power: 141.25-kw visual, 28.9-kw aural. Antenna: 3210-ft. above av. terrain, 470-ft. above ground, 6176-ft. above sea level.

Latitude 34° 13' 37"
Longitude 118° 03' 58"

Transmitter: Mount Wilson.

Note: Latitude and longitude coordinates shown are based on the North American Datum of 1927 (NAD 27) as currently required by the Mass Media Bureau of the FCC.

Multichannel TV Sound: Stereo only.

Satellite Earth Stations: Transmit/receive Andrew, 9.3-meter C-band; Andrew, 5.6-meter Ku-band.

SNG Mobile Dish: Dalsat, 3.7-meter Ku-band.

AM Affiliate: KABC, 5-kw, 790 kHz.

FM Affiliate: KLOS, 20-kw, 95.5 MHz (No. 238), 196-ft.

News Services: AP, CNS.

Ownership: Disney Enterprises Inc. (Group Owner).

Began Operation: September 16, 1949. Originally broadcast as KECA-TV. Sale to present owner by Capital Cities/ABC approved by FCC February 8, 1996.

Represented (sales): ABC National Television Sales.

Personnel:

Arnold J. Kleiner, President & General Manager.

Michael Englehaupt, Engineering Director.

Michael Colteran, General Sales Manager.

Melissa Dlin, Sales Manager.

Spencer McCoy, Sales Manager.

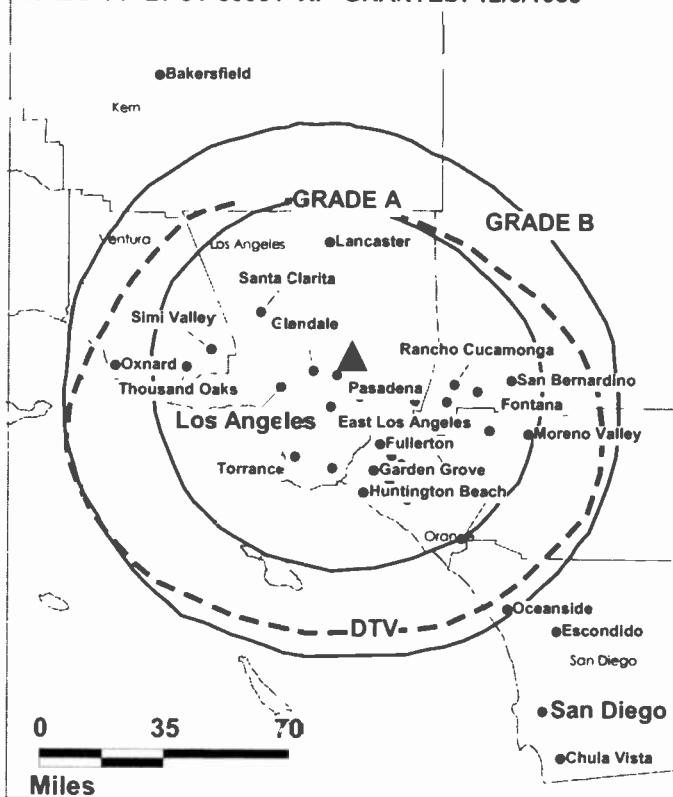
Bill McGuire, Sales Manager.

Sandy Hardy, Sales Service Manager.

Cheryl Fair, News Director.

Bill Johnson, Research Director.

KABC-TV BPCT-830817KF GRANTED: 12/5/1983



© 2002 Warren Communications News

Doug Coss, Business Development Director.

Bill Burton, Program, Promotion & Advertising Director.

Rates: On request.

City of License: Los Angeles. **Station DMA:** Los Angeles. **Rank:** 2.

Circulation © 2001 Nielsen. Coverage based on Nielsen study.

Grand Total:	Cable TV Households	Non-cable TV Households	Total TV Households
Estimated Station Totals*	3,780,050	4,434,550	8,214,600
Average Weekly Circulation (2001)	2,603,578	1,492,780	4,096,358
Average Daily Circulation (2001)			1,982,687
Station DMA Total	Cable TV Households	Non-cable TV Households	Total TV Households
Estimated Station Totals*	3,429,500	1,910,810	5,340,310
Average Weekly Circulation (2001)	2,545,189	1,230,598	3,775,787
Average Daily Circulation (2001)			1,923,368
Other DMA Total	Cable TV Households	Non-cable TV Households	Total TV Households
Estimated Station Totals*	350,550	2,523,740	2,874,290
Average Weekly Circulation (2001)	58,389	262,182	320,571
Average Daily Circulation (2001)			59,319

*Estimated station totals are sums of the Nielsen TV and Cable TV household estimates for each county in which the station registers viewing of more than 5% as per the Nielsen Survey Methods.

California—Los Angeles

KCAL-DT Ch. 43

Network Service: Independent.

Licensee: Young Broadcasting of Los Angeles Inc., 599 Lexington Ave., 47th Floor, New York, NY 10022.

Studio: 5515 Melrose Ave., Hollywood, CA 90038.

Phone: 323-467-9999. **Fax:** 323-460-5019.

Web Site: <http://www.kcal.com>

Digital Facilities: Channel No. 43 (644-650 MHz). Power: 300-kw visual. Antenna: 3107-ft. above av. terrain, 338-ft. above ground, 6050-ft. above sea level.

Latitude	34°	13'	38"
Longitude	118°	04'	00"

Transmitter: 1600 Weathervane Dr., Mount Wilson.

Note: Latitude and longitude coordinates shown are based on the North American Datum of 1927 (NAD 27) as currently required by the Mass Media Bureau of the FCC.

Ownership: Young Broadcasting Inc. (Group Owner).

Began Digital Operation: January 11, 2000.

Represented (sales): Adam Young Inc.

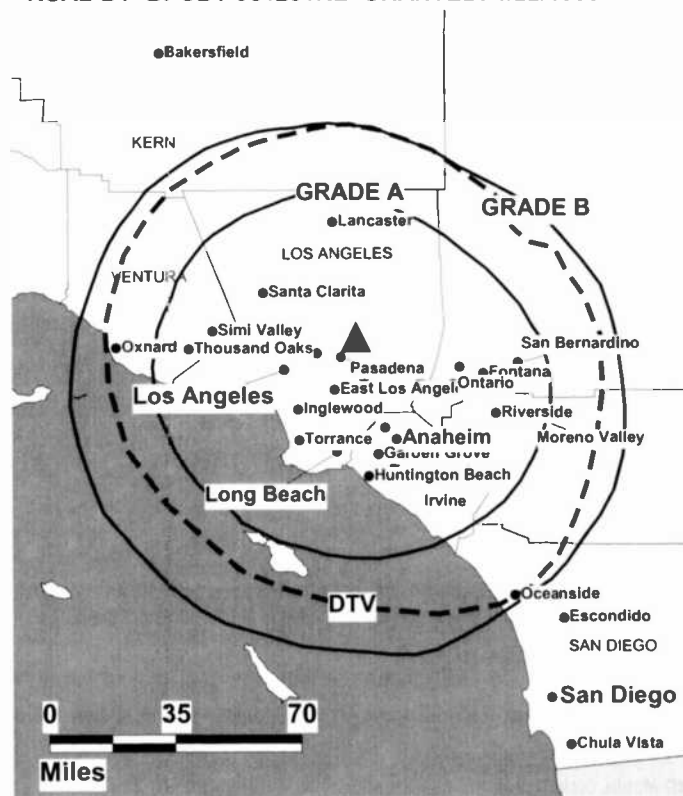
Represented (legal): Wiley, Rein & Fielding.

Personnel:

Don Corsini, Senior Vice President & General Manager.

Michael Kincaid, Vice President & General Sales Manager.

KCAL-DT BPCDT-981201KE GRANTED: 1/22/1999



Rates: On request.

City of License: Los Angeles. **Station DMA:** Los Angeles. **Rank:** 2.

California—Los Angeles

KCAL-TV Ch. 9

Network Service: Independent.

Licensee: Young Broadcasting of Los Angeles Inc., 599 Lexington Ave., 47th Floor, New York, NY 10022.

Studio: 5515 Melrose Ave., Hollywood, CA 90038.

Phone: 323-467-9999. **Fax:** 323-460-5019.

Web Site: <http://www.kcal.com>

Technical Facilities: Channel No. 9 (186-192 MHz). Authorized power: 141-kw visual, 28.2-kw aural. Antenna: Circularly polarized, 3182-ft. above av. terrain, 395-ft. above ground, 6135-ft. above sea level.

Latitude 34° 13' 38"
Longitude 118° 04' 00"

Transmitter: Mount Wilson, near Altadena.

Began Digital Operation: January 11, 2000.

Note: Latitude and longitude coordinates shown are based on the North American Datum of 1927 (NAD 27) as currently required by the Mass Media Bureau of the FCC.

Multichannel TV Sound: Stereo and separate audio program.

Satellite Earth Stations: Transmit/receive Harris, 6.1-meter C-band; Harris, 5.1-meter Ku-band; Microwave General, 6.1-meter C-band; Vertex, 4.5-meter Ku-band; DX Antenna receivers.

SNG Mobile Dish: Andrew, 2.6-meter Ku-band.

News Services: AP, CNS.

Ownership: Young Broadcasting Inc. (Group Owner).

Began Operation: August 25, 1948. Originally operated as KFI-TV. Sold to RKO General by Earl C. Anthony (*Television Digest*, Vol. 7:23, 32, 36). On July 20, 1988 FCC approved dismissal of RKO application for license renewal, grant of Fidelity Television Inc.'s application & subsequent transfer of station to The Walt Disney Co. (Vol. 25:45; 26:48; 27:5, 11, 36; 28:30). Sale to present owner by The Walt Disney Co. approved by FCC September 20, 1996 (Vol. 36:4, 21, 33, 38, 40).

Represented (sales): Adam Young Inc.

Represented (legal): Wiley, Rein & Fielding.

Personnel:

Don Corsini, Senior Vice President & General Manager.

Michael Kincaid, Vice President & General Sales Manager.

Tim McGowan, Vice President, Sales, Marketing & Research.

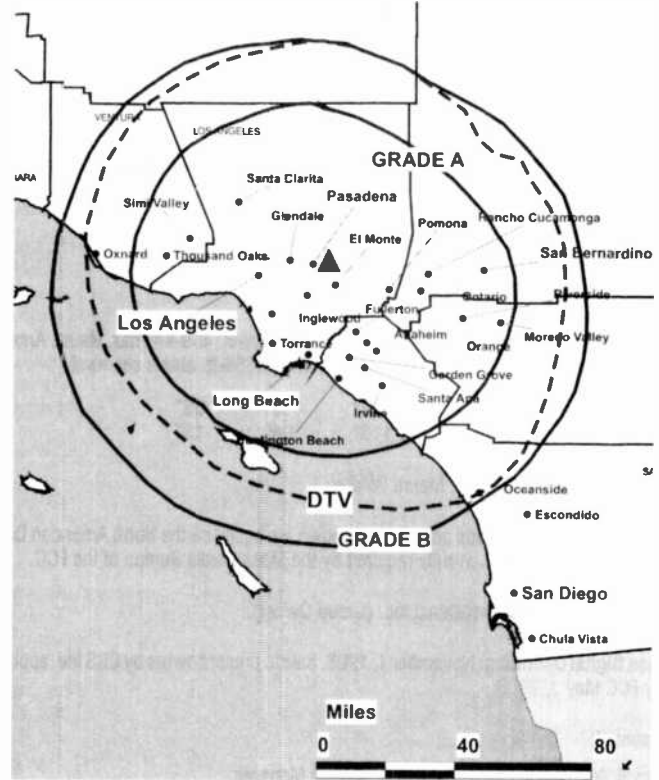
Marilyn Rangel, Local Sales Manager.

Richard B. Waifisz, National Sales Manager.

Dennis Herzig, News Director.

Virginia Hunt, Program Director.

KCAL-TV BMPCT-830S09KI GRANTED: 11/23/83



© 2002 Warren Communications News

Melanie Steensland, Production Manager.

Neil Mazur, Engineering Director.

Rates: On request.

City of License: Los Angeles. **Station DMA:** Los Angeles. **Rank:** 2.

Circulation © 2001 Nielsen Coverage based on Nielsen study.

Grand Total	Cable TV Households	Non-cable TV Households	Total TV Households
Estimated Station Totals*	3,932,380	1,899,530	5,831,910
Average Weekly Circulation (2001)	1,385,872	779,614	2,165,486
Average Daily Circulation (2001)			750,312
Station DMA Total	Cable TV Households	Non-cable TV Households	Total TV Households
Estimated Station Totals*	3,429,500	1,899,530	5,329,030
Average Weekly Circulation (2001)	1,267,721	779,614	2,047,335
Average Daily Circulation (2001)			722,739
Other DMA Total	Cable TV Households	Non-cable TV Households	Total TV Households
Estimated Station Totals*	502,880	0	502,880
Average Weekly Circulation (2001)	118,151	0	118,151
Average Daily Circulation (2001)			27,573

* Estimated station totals are sums of the Nielsen TV and Cable TV household estimates for each county in which the station registers viewing of more than 5% as per the Nielsen Survey Methods

California—Los Angeles

KCBS-DT

Ch. 60

Network Service: CBS.

Grantee: CBS Broadcasting Inc., 600 New Hampshire Ave. NW, Suite 1200, Washington, DC 20037.

Studio: 6121 Sunset Blvd., Los Angeles, CA 90028.

Phone: 323-460-3000. Fax: 323-460-3733.

Digital Facilities: Channel No. 60 (746-752 MHz). Power: 469-kw max. visual. Antenna: 3566-ft. above av. terrain, 902-ft. above ground, 6558-ft. above sea level.

Latitude	34°	13'	55"
Longitude	118°	04'	18"

Transmitter: 123 CBS Lane, Mount Wilson.

Note: Latitude and longitude coordinates shown are based on the North American Datum of 1927 (NAD 27) as currently required by the Mass Media Bureau of the FCC.

Ownership: Viacom International Inc. (Group Owner).

Began Digital Operation: November 1, 1998. Sale to present owner by CBS Inc. approved by FCC May 3, 2000.

Personnel:

David Woodcock, Vice President & General Manager.

Marcia Carter Darden, Controller.

Rates: On request.



City of License: Los Angeles. Station DMA: Los Angeles. Rank: 2.

California—Los Angeles

KCBS-TV Ch. 2

Network Service: CBS.

Licensee: CBS Broadcasting Inc., 600 New Hampshire Ave. NW, Suite 1200, Washington, DC 20037.

Studio: 6121 Sunset Blvd., Los Angeles, CA 90028.

Phone: 323-460-3000. **Fax:** 323-460-3733.

Web Site: <http://www.channel2000.com>

Technical Facilities: Channel No. 2 (54-60 MHz). Authorized power: 36.3-kw visual, 7.24-kw aural. Antenna: 3599-ft. above av. terrain, 935-ft. above ground, 6595-ft. above sea level.

Latitude 34° 13' 55"
Longitude 118° 04' 18"

Transmitter: 123 CBS Lane, Mount Wilson.

Began Digital Operation: November 1, 1998.

Note: Latitude and longitude coordinates shown are based on the North American Datum of 1927 (NAD 27) as currently required by the Mass Media Bureau of the FCC.

Multichannel TV Sound: Stereo and separate audio program.

AM Affiliate: KNX, 50-kw, 1070 kHz.

FM Affiliate: KCBS-FM, 54-kw, 93.1 MHz (No. 226), 3036-ft.

News Services: AP, CNS.

Ownership: Viacom International Inc. (Group Owner).

Began Operation: May 6, 1948. Originally operated as KTSN. Sold to CBS Inc. December 1950 (*Television Digest*, Vol. 6:46, 52). Sale to present owner by CBS Inc. approved by FCC May 3, 2000.

Represented (sales): CBS Television Stations National Sales.

Personnel:

David Woodcock, Vice President & General Manager.

Alan Buckman, Station Manager & Sales Director.

Dave Diederich, Local Sales Manager.

Patti Tang, Local Sales Manager.

Terry Dunning, Sales Director.

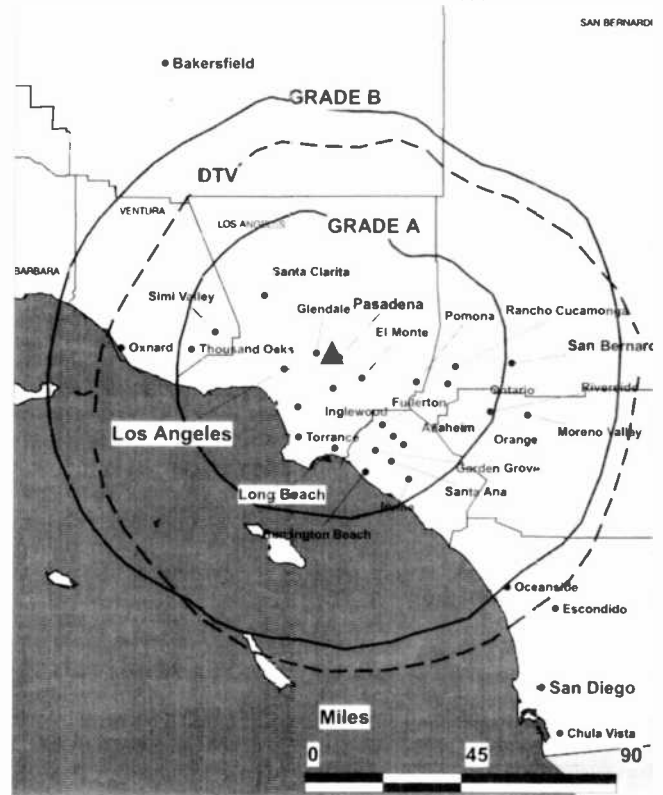
Roger Bell, News Director.

Marcia Carter Darden, Controller.

Steve Blue, Broadcast Operations & Engineering Director.

Rozanne Englehart, Program & Research Director.

KCBS-TV BPCT-850919KW GRANTED: 2/27/86



© 2002 Warren Communications News

Yvette Perez, Creative Services & Community Affairs Director.

Rates: On request.

City of License: Los Angeles. **Station DMA:** Los Angeles. **Rank:** 2.

Circulation © 2001 Nielsen. Coverage based on Nielsen study.

Grand Total	Cable TV Households	Non-cable TV Households	Total TV Households
Estimated Station Totals*	3,562,980	4,418,160	7,981,140
Average Weekly Circulation (2001)	2,324,357	1,241,017	3,565,374
Average Daily Circulation (2001)			1,443,961
Station DMA Total	Cable TV Households	Non-cable TV Households	Total TV Households
Estimated Station Totals*	3,429,500	1,910,810	5,340,310
Average Weekly Circulation (2001)	2,255,202	997,501	3,252,703
Average Daily Circulation (2001)			1,382,119
Other DMA Total	Cable TV Households	Non-cable TV Households	Total TV Households
Estimated Station Totals*	133,480	2,507,350	2,640,830
Average Weekly Circulation (2001)	69,154	243,517	312,671
Average Daily Circulation (2001)			61,842

* Estimated station totals are sums of the Nielsen TV and Cable TV household estimates for each county in which the station registers viewing of more than 5% as per the Nielsen Survey Methods.

California—Los Angeles

KCOP Ch. 13

Network Service: UPN.

Licensee: Fox Television Stations Inc., 5151 Wisconsin Ave. NW, Washington, DC 20016.

Studio: 915 N. La Brea Ave., Hollywood, CA 90038.

Phone: 323-851-1000. **Fax:** 323-851-4187.

Web Site: <http://www.upn13.com>

Technical Facilities: Channel No. 13 (210-216 MHz). Authorized power: 162-kw visual, 32.4-kw aural. Antenna: 2953-ft. above av. terrain, 240-ft. above ground, 5920-ft. above sea level.

Latitude 34° 13' 42"
Longitude 118° 04' 02"

Transmitter: Mount Wilson.

Began Digital Operation: January 4, 1999.

Note: Latitude and longitude coordinates shown are based on the North American Datum of 1927 (NAD 27) as currently required by the Mass Media Bureau of the FCC.

Satellite Earth Stations: Miralite, 3.7-meter C-band; RF Systems, 5.5-meter C-band; Scientific-Atlanta, 10-meter C-band; Vertex, 4.7-meter Ku-band; Scientific-Atlanta, Standard Communications receivers.

SNG Mobile Dish: RF Systems, 2.4-meter Ku-band.

News Services: AP, CNN Newsource, UPI.

Ownership: Fox Television Stations Inc. (Group Owner).

Began Operation: September 17, 1948. Sale to present owner by Chris-Craft Industries Inc. approved by FCC July 23, 2001 (*Television Digest*, Vol. 40:34; 41:31). Sale to Chris-Craft Industries Inc. (formerly NAFI Corp.) by Bing Crosby, Kenyon Brown, George L. Coleman & Joseph A. Thomas approved by FCC January 27, 1960 (Vol. 15:33, 36, 43; 16:5). Sale to Crosby, et al., by Copley Press approved by FCC December 11, 1957 (Vol. 13:16, 22, 34, 50). Copley acquired station, operating as KLAC-TV, from Mrs. Dorothy Schiff Sonnebom, December 23, 1953 (Vol. 9:49, 32).

Represented (sales): United Television Sales.

Represented (legal): O'Melveny & Myers LLP.

Personnel:

David Boylan, President & General Manager.

Will Dishong, Vice President, Broadcast Operations.

Bob McCauley, General Sales Manager.

Toni Harrison, National Sales Manager.

Rick Oster, Local Sales Manager.

Jack Lynch, Local Sales Manager.

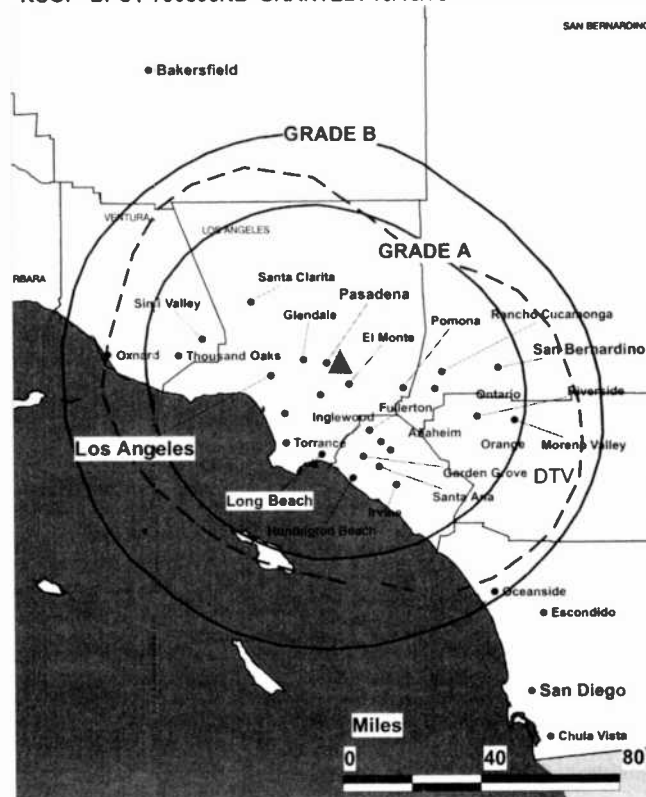
Larry Perret, News Director.

Adam Bradshaw, News Manager.

Michael Zuckers, Marketing Director.

Joyce Inouye, Research Director.

KCOP BPCT-790806KE GRANTED: 10/15/79



© 2002 Warren Communications News

Jane Clark, Business Manager.

Peter Schlesinger, Program Operations Manager.

Carol Myers Martz, Program Manager.

Michael Zucker, Creative Services Director.

Jennifer Yarbrough, Community Relations Administrator.

Highest 30 Sec. Rate: \$18,000.

City of License: Los Angeles. **Station DMA:** Los Angeles. **Rank:** 2.

Circulation © 2001 Nielsen. Coverage based on Nielsen study.

Grand Total	Cable		Non-cable		Total
	TV Households	TV Households	TV Households	TV Households	
Estimated Station Totals*	3,731,810	1,910,810	1,910,810	5,642,620	
Average Weekly Circulation (2001)	1,232,218	697,554	697,554	1,929,772	
Average Daily Circulation (2001)				646,047	
Station DMA Total	Cable		Non-cable		Total
	TV Households	TV Households	TV Households	TV Households	
Estimated Station Totals*	3,429,500	1,910,810	1,910,810	5,340,310	
Average Weekly Circulation (2001)	1,179,699	697,554	697,554	1,877,253	
Average Daily Circulation (2001)				634,941	
Other DMA Total	Cable		Non-cable		Total
	TV Households	TV Households	TV Households	TV Households	
Estimated Station Totals*	302,310	0	0	302,310	
Average Weekly Circulation (2001)	52,519	0	0	52,519	
Average Daily Circulation (2001)				11,106	

*Estimated station totals are sums of the Nielsen TV and Cable TV household estimates for each county in which the station registers viewing of more than 5% as per the Nielsen Survey Methods.

California—Los Angeles

KCOP-DT
Ch. 66

Network Service: UPN.

Grantee: Fox Television Stations Inc., 5151 Wisconsin Ave. NW, Washington, DC 20016.

Studio: 915 N. La Brea Ave., Los Angeles, CA 90038.

Phone: 323-850-2251. **Fax:** 323-851-4187.

Digital Facilities: Channel No. 66 (782-788 MHz). Power: 371-kw max. visual. Antenna: 2913-ft. above av. terrain, 180-ft. above ground, 5860-ft. above sea level.

Latitude	34°	13'	42"
Longitude	118°	04'	01"

Transmitter: Mount Wilson; 27-mi. from Los Angeles International Airport on a bearing of 225° to Los Angeles International Airport.

Definition: Standard.

Note: Latitude and longitude coordinates shown are based on the North American Datum of 1927 (NAD 27) as currently required by the Mass Media Bureau of the FCC.

Ownership: Fox Television Stations Inc. (Group Owner).

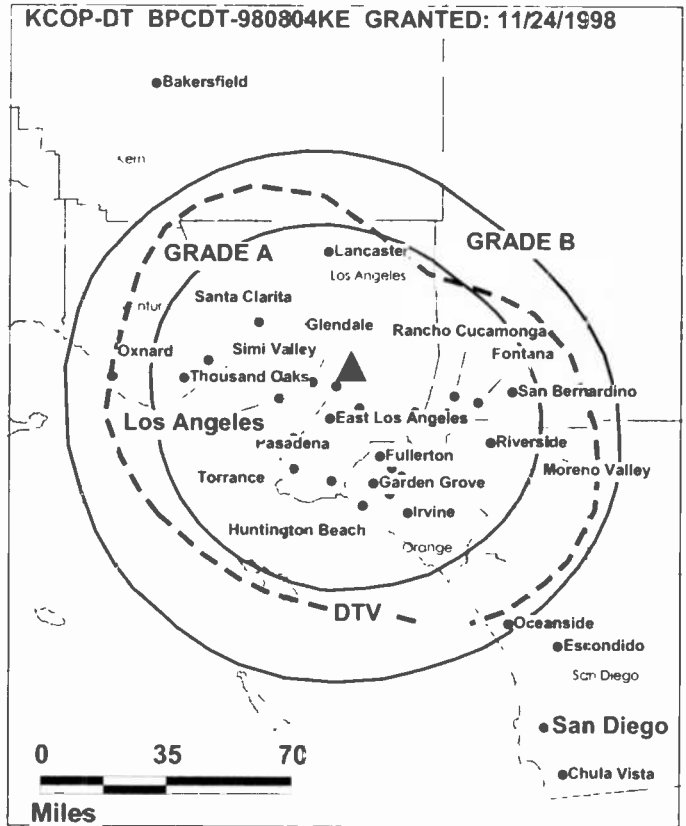
Began Digital Operation: January 4, 1999. Sale to present owner by Chris-Craft Industries Inc. approved by FCC July 23, 2001.

Represented (engineering): Cohen, Dippell & Everist PC.

Personnel:

David Boylan, President & General Manager.

Will Dishong, Vice President, Broadcast Operations.



Rates: On request.

City of License: Los Angeles. **Station DMA:** Los Angeles. **Rank:** 2.

California—Ontario-Los Angeles

KHSC-TV Ch. 46

Network Service: HSN.

Grantee: USA Station Group Partnership of Southern California, 1999 Avenue of the Stars, Suite 3050, Los Angeles, CA 90067.

Studio: 3833 Ebony St., Ontario, CA 91761-1500.

Phone: 909-605-6000. **Fax:** 909-605-7301.

Technical Facilities: Channel No. 46 (662-668 MHz). Authorized power: 2450-kw max. visual. Antenna: Circularly polarized, 3044-ft. above av. terrain, 323-ft. above ground, 5995-ft. above sea level.

Latitude	34°	13'	37"
Longitude	118°	03'	58"

Transmitter: Bldg. 14, Weathervane Rd., Mount Wilson.

Digital Facilities: Channel No. 47 (668-674 MHz). Power: 24-kw max. visual. Antenna: 3016-ft. above av. terrain, 267-ft. above ground.

Latitude	34°	13'	37"
Longitude	118°	03'	57"

FCC Digital File Number: BPCDT-991029AFX. Granted: March 30, 2000.

Note: Latitude and longitude coordinates shown are based on the North American Datum of 1927 (NAD 27) as currently required by the Mass Media Bureau of the FCC.

Satellite Earth Stations: Transmit/receive Scientific-Atlanta, 10-meter C-band; Scientific-Atlanta, 4.5-meter Ku & C-band; Scientific-Atlanta, Standard Agile Omni receivers.

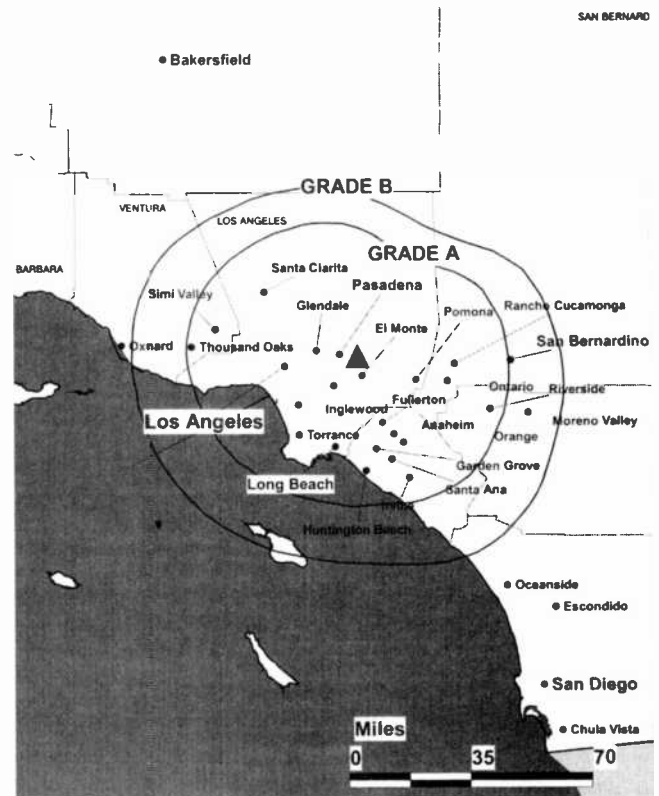
Ownership: Univision Communications Inc. (Group Owner).

Began Operation: July 1, 1972. Left air January 29, 1973. Resumed operation June 7, 1973; left air on unannounced date. Sale to De Rance Inc. & Santa Fe Communications approved by FCC May 25, 1982. Resumed operation April 21, 1984. Transfer of 35% to Santa Fe Communications by Richard C. Hernandez, et al., approved by FCC February 26, 1985. Sale to USA Broadcasting approved by FCC October 30, 1986 (*Television Digest*, Vol. 26:39, 45, 49). Sale to present owner by USA Broadcasting approved by FCC May 21, 2001.

Represented (sales): USA Broadcasting Sales.

Represented (legal): Shaw Pittman.

KHSC-TV BPCT-861104KK GRANTED: 1/16/87



© 2002 Warren Communications News

Personnel:

Debra Hurd, Operations Director.

Darius Pope, Chief Engineer, Operations.

Ralph Ortiz, Chief Engineer, Station.

Belinda Steinert, Traffic Manager.

Rates: On request.

City of License: Ontario. **Station DMA:** Los Angeles. **Rank:** 2.

Nielsen Data: Not available.

California—Ventura-Los Angeles

KJLA
Ch. 57

Network Service: Independent.

Licensee: Costa de Oro Television Inc., 15304 Sunset Blvd., Suite 304, Pacific Palisades, CA 90272.

Studio: 2323 Corinth, West Los Angeles, CA 90064.

Phone: 310-943-5288. **Fax:** 310-943-5299

E-mail: kjlainfo@kjla.com

Web Site: <http://www.kjla.com>

Technical Facilities: Channel No. 57 (728-734 MHz). Authorized power: 5000-kw max. visual. Antenna: 1739-ft. above av. terrain, 305-ft. above ground, 2615-ft. above sea level.

Latitude	34°	19'	49"
Longitude	119°	01'	22"

Transmitter: South Mountain, 2.6-mi. SE of Santa Paula.

Digital Facilities: Channel No. 49 (680-686 MHz). Power: 200-kw max. visual. Antenna: 3100-ft. above av. terrain, 325-ft. above ground.

Latitude	34°	13'	37"
Longitude	118°	03'	58"

Transmitter: Mount Wilson.

FCC Digital File Number: BPCDT-19991101AFT (pending).

Note: Latitude and longitude coordinates shown are based on the North American Datum of 1927 (NAD 27) as currently required by the Mass Media Bureau of the FCC.

Satellite Earth Stations: Paraflex, 4.5-meter Ku & C-band; Scientific-Atlanta, 4.5-meter; Standard Communications receivers.

Ownership: Costa de Oro Television Inc.

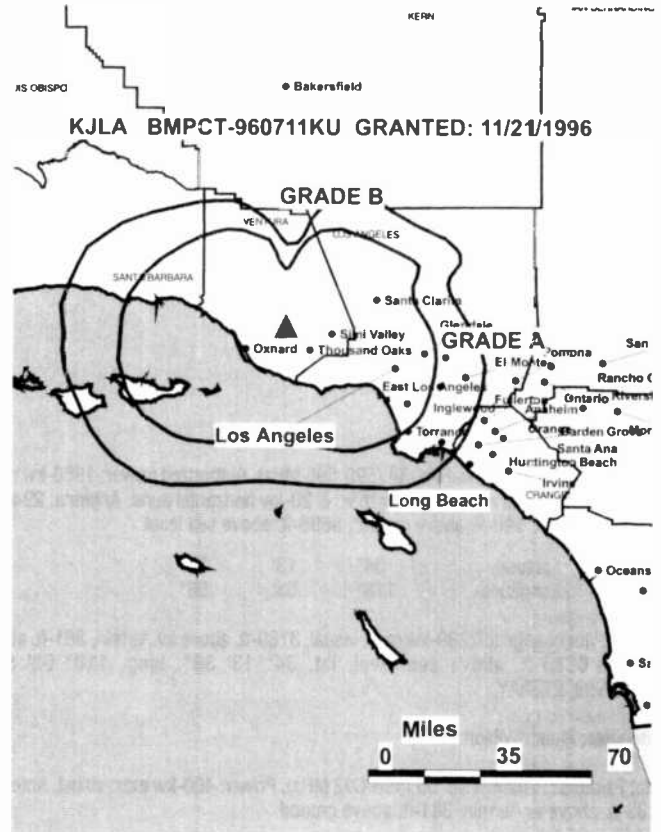
Began Operation: October 1, 1990.

Represented (legal): Thompson, Hine & Flory.

Represented (engineering): Merrill Weiss & Associates.

Personnel:

Walter Ulloa, President.



© 2002 Warren Communications News

Francis X. Wilkinson, General Manager.

Ken Brown, Chief Engineer.

David Crowe, General Sales Manager.

Flavio Morales, Program & Promotion Director.

Ed Safa, Business Manager.

Highest 30 Sec. Rate: \$300.

City of License: Ventura. **Station DMA:** Los Angeles. **Rank:** 2.

Nielsen Data: Not available.

California—Los Angeles

KMEX-TV Ch. 34

Network Service: Univision.

Licensee: KMEX License Partnership, 1999 Avenue of the Stars, Suite 3050, Los Angeles, CA 90067.

Studio: 6701 Center Dr. W, Los Angeles, CA 90045.

Mailing Address: Box 45073, Los Angeles, CA 90045.

Phone: 310-216-3434. **Fax:** 310-348-3459.

Web Site: <http://www.kmex.com>

Technical Facilities: Channel No. 34 (590-596 MHz). Authorized power: 1950-kw max. & 200-kw horizontal visual, 195-kw max. & 20-kw horizontal aural. Antenna: 2940-ft. above av. terrain, 190-ft. above ground, 5896-ft. above sea level.

Latitude 34° 13' 35"
Longitude 118° 03' 56"

Holds CP for change to 2239-kw max. visual, 3189-ft. above av. terrain, 381-ft. above ground, 6086-ft. above sea level; lat. 34° 13' 36", long. 118° 03' 59". BPCT-19991213AAY.

Transmitter: Mount Wilson.

Digital Facilities: Channel No. 35 (596-602 MHz). Power: 400-kw max. visual. Antenna: 3189-ft. above av. terrain, 381-ft. above ground.

Latitude 34° 13' 36"
Longitude 118° 03' 59"

FCC Digital File Number: BPCDT-19991028AES. Granted: March 16, 2001.

Note: Latitude and longitude coordinates shown are based on the North American Datum of 1927 (NAD 27) as currently required by the Mass Media Bureau of the FCC.

Satellite Earth Stations: Comtech, 3.8-meter Ku & C-band; Comtech, 7-meter; Scientific-Atlanta, Standard Components receivers.

News Services: AP, CNS.

Ownership: Univision Communications Inc. (Group Owner).

Began Operation: September 30, 1962. Sale to present owner by Univision Holdings Inc. (Hallmark Cards) approved by FCC September 23, 1992 (Television Digest, Vol. 32:40).

Represented (sales): Univision.

Represented (legal): Shaw Pittman.

Represented (engineering): Denny & Associates PC.

Personnel:

Augustine Martinez, General Manager.

Blaine Rominger, General Sales Manager.

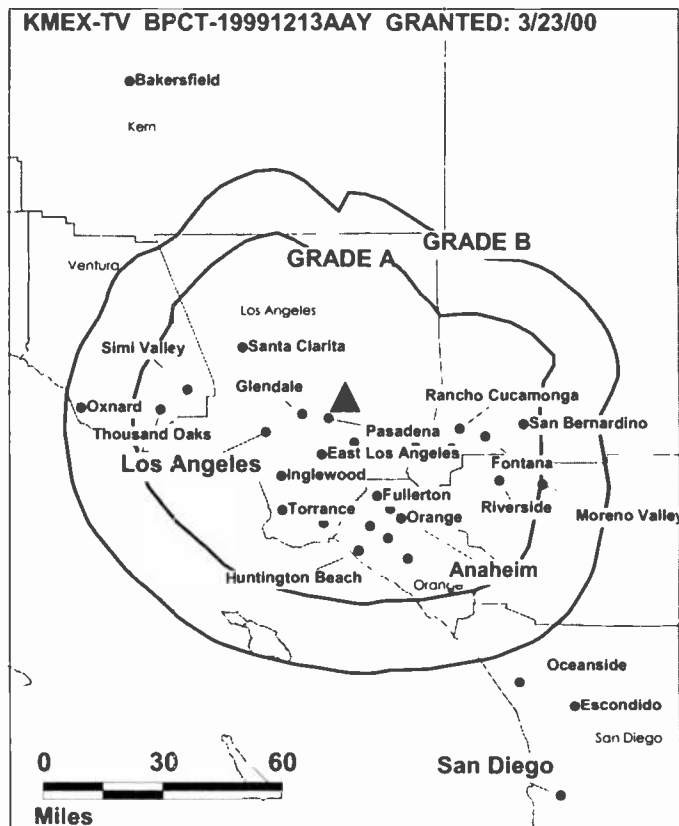
Mark Dante, Local Sales Manager.

Maella Macin, Local Sales Manager.

Andrew Wallace, East Coast Sales Manager.

Jack Randall, West Coast Sales Manager.

James Smith, Chief Engineer.



© 2002 Warren Communications News

Jairo Marin, News Director.

Antoinette Gill, Program Director.

Yanka Burgos, Promotion & Marketing Director.

Gustavo A. Dominguez, Corporate Partnerships Director.

Cari Friedlander, Finance Director.

Patricia Ramos, Communications Manager.

Christina Sanchez-Camino, Public Affairs Director.

Marilyn Davis, Human Resources Director.

Rates: On request.

City of License: Los Angeles. **Station DMA:** Los Angeles. **Rank:** 2.

Circulation © 2001 Nielsen. Coverage based on Nielsen study.

Grand Total	Cable TV Households	Non-cable TV Households	Total TV Households
Estimated Station Totals*	3,412,640	1,870,840	5,283,480
Average Weekly Circulation (2001)	337,596	442,946	780,542
Average Daily Circulation (2001)			548,966
Station DMA Total	Cable TV Households	Non-cable TV Households	Total TV Households
Estimated Station Totals*	3,412,640	1,870,840	5,283,480
Average Weekly Circulation (2001)	337,596	442,946	780,542
Average Daily Circulation (2001)			548,966

* Estimated station totals are sums of the Nielsen TV and Cable TV household estimates for each county in which the station registers viewing of more than 5% as per the Nielsen Survey Methods.

California—Los Angeles

KNBC
Ch. 4

Network Service: NBC.

Licensee: NBC Subsidiary Inc., 3000 W. Alameda Ave., Burbank, CA 91523.

Studio: 3000 W. Alameda Ave., Burbank, CA 91523.

Phone: 818-840-4444.

Web Site: <http://www.nbc4la.com/>

Technical Facilities: Channel No. 4 (66-72 MHz). Authorized power: 44.7-kw visual, 8.94-kw aural. Antenna: Electronically tilted 3.5°, 3200-ft. above av. terrain, 496-ft. above ground, 6170-ft. above sea level.

Latitude 34° 13' 32"
Longitude 118° 03' 52"

Holds CP for change to 43.7-kw max. visual, 3228-ft. above av. terrain, 502-ft. above ground, 6181-ft. above sea level. BPCDT-920303KF.

Transmitter: Mount Wilson.

Began Digital Operation: October 23, 1998.

Transmitter: Mount Wilson, 15.5-mi. NE of Los Angeles.

FCC Digital File Number: BPCDT-980427KG. Granted: July 30, 1998.

Note: Latitude and longitude coordinates shown are based on the North American Datum of 1927 (NAD 27) as currently required by the Mass Media Bureau of the FCC.

Multichannel TV Sound: Stereo only.

Satellite Earth Station: Transmit/receive 10-meter; Harris receivers.

News Services: AP, CNS, UPI.

Ownership: National Broadcasting Co. (Group Owner).

Began Operation: January 16, 1949.

Represented (sales): NBC TV Spot Sales.

Personnel:

Paula Madison, President & General Manager.

Cathy Jacquemin, Vice President, Sales.

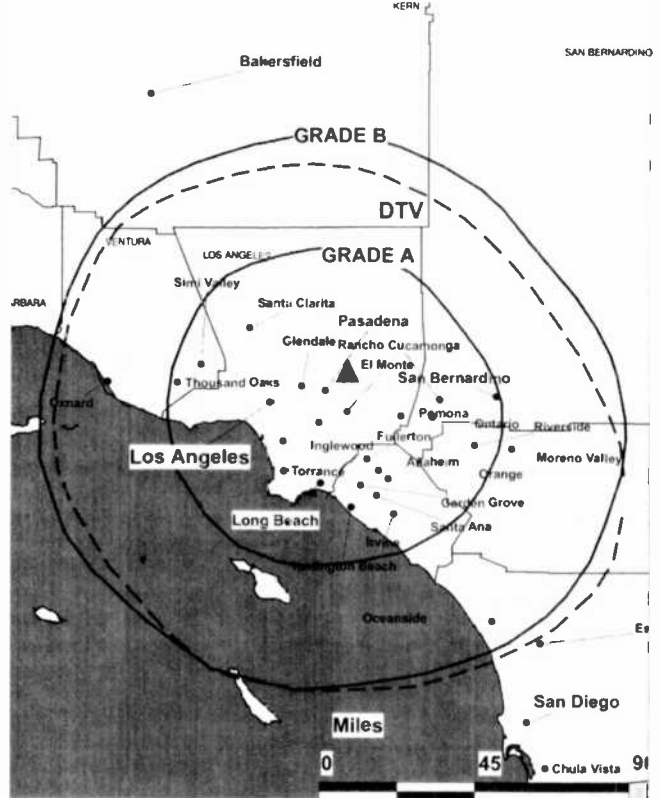
Nancy Bauer-Gonzalez, Vice President, News.

Brett Crutcher, Operations & Engineering Director.

Paul Latham, Finance Director.

Erin Dittman, Communications Director.

- KNBC BPCT-920303KF GRANTED: 9/25/92



© 2002 Warren Communications News

Rates: On request.

City of License: Los Angeles. **Station DMA:** Los Angeles. **Rank:** 2.

Circulation © 2001 Nielsen. Coverage based on Nielsen study.

Grand Total	Cable TV Households	Non-cable TV Households	Total TV Households
Estimated Station Totals*	3,807,210	4,169,560	7,976,770
Average Weekly Circulation (2001)	2,610,031	1,396,044	4,006,075
Average Daily Circulation (2001)			1,912,069
Station DMA Total	Cable TV Households	Non-cable TV Households	Total TV Households
Estimated Station Totals*	3,429,500	1,910,810	5,340,310
Average Weekly Circulation (2001)	2,516,870	1,167,615	3,684,486
Average Daily Circulation (2001)			1,841,930
Other DMA Total	Cable TV Households	Non-cable TV Households	Total TV Households
Estimated Station Totals*	377,710	2,258,750	2,636,460
Average Weekly Circulation (2001)	93,160	228,429	321,589
Average Daily Circulation (2001)			70,139

* Estimated station totals are sums of the Nielsen TV and Cable TV household estimates for each county in which the station registers viewing of more than 5% as per the Nielsen Survey Methods.

California—Los Angeles

KNBC-DT Ch. 36

Network Service: NBC.

Licensee: NBC Subsidiary Inc., 1299 Pennsylvania Ave. NW, 11th Floor, Washington, DC 20004.

Studio: 3000 W. Alameda Ave., Burbank, CA 91523.

Phone: 818-840-4444.

Digital Facilities: Channel No. 36 (602-608 MHz). Power: 380-kw max. visual. Antenna: 3251-ft. above av. terrain, 525-ft. above ground, 6204-ft. above sea level.

Latitude	34°	13'	32"
Longitude	118°	03'	52"

Transmitter: Mount Wilson, 15.5-mi. NE of Los Angeles.

Note: Latitude and longitude coordinates shown are based on the North American Datum of 1927 (NAD 27) as currently required by the Mass Media Bureau of the FCC.

Began Digital Operation: October 23, 1998.

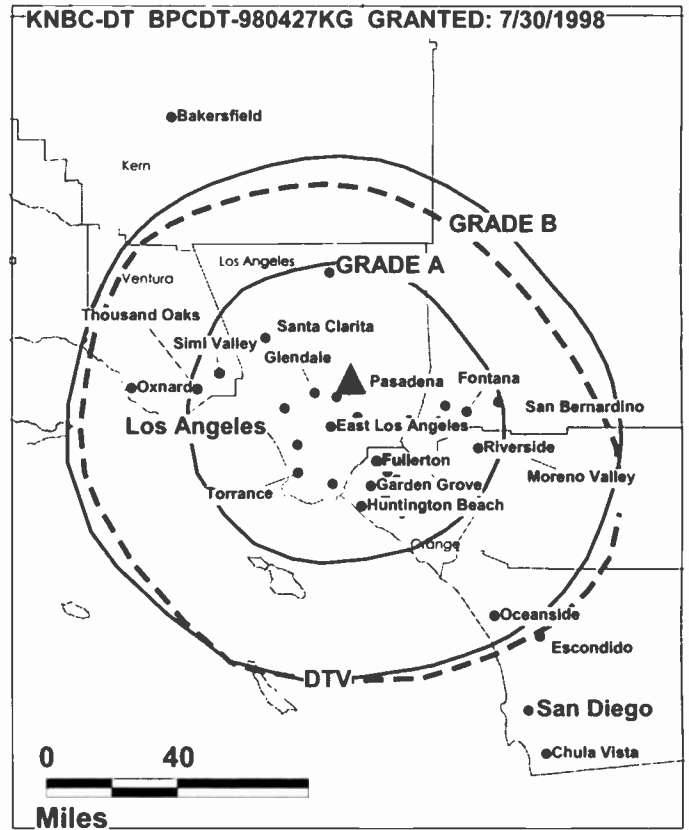
Represented (engineering): Denny & Associates PC.

Personnel:

Brett Crutcher, Operations & Engineering Director.

Rates: On request.

City of License: Los Angeles. **Station DMA:** Los Angeles. **Rank:** 2.



© 2002 Warren Communications News

California—San Bernardino-Los Angeles

KPXN
Ch. 30

Network Service: PAX.

Licensee: Paxson Communications Inc., 601 Clearwater Park Rd., West Palm Beach, FL 33401-6233.

Studio: 3000 W. Alameda Ave., Suite 32622, Burbank, CA 91523.

Phone: 818-840-4444. **Fax:** 818-840-2129.

Web Site: <http://www.pax.net>

Technical Facilities: Channel No. 30 (566-572 MHz). Authorized power: 3800-kw max. visual. Antenna: 2345-ft. above av. terrain, 157-ft. above ground, 5537-ft. above sea level.

Latitude 34° 11' 15"
Longitude 117° 41' 58"

Requests CP for change to 2750-kw max. visual, 2858-ft. above av. terrain, 72-ft. above ground, 5500-ft. above sea level, lat. 34° 12' 50", long. 118° 03' 40". BPCCT-20010131ABT.

Transmitter: 34 Sunset Ridge Rd., Mount Baldy.

Digital Facilities: Channel No. 38 (614-620 MHz). Power: 162-kw max. visual. Antenna: 2963-ft. above av. terrain, 151-ft. above ground.

Latitude 34° 12' 48"
Longitude 118° 03' 41"

FCC Digital File Number: BPCDT-19991005ABH (pending).

Note: Latitude and longitude coordinates shown are based on the North American Datum of 1927 (NAD 27) as currently required by the Mass Media Bureau of the FCC.

Multichannel TV Sound: Stereo and separate audio program.

Satellite Earth Stations: 2 in operation, 3.8-meter; Standard Agile Omni receivers.

SNG Mobile Dish: Ku & C-band.

Ownership: Paxson Communications Corp. (Group Owner).

Began Operation: January 7, 1994. Sale to present owner by Sandino Telecasters approved by FCC March 22, 1995 (*Television Digest*, Vol. 35:1).

Represented (legal): Dow, Lohnes & Albertson PLLC.

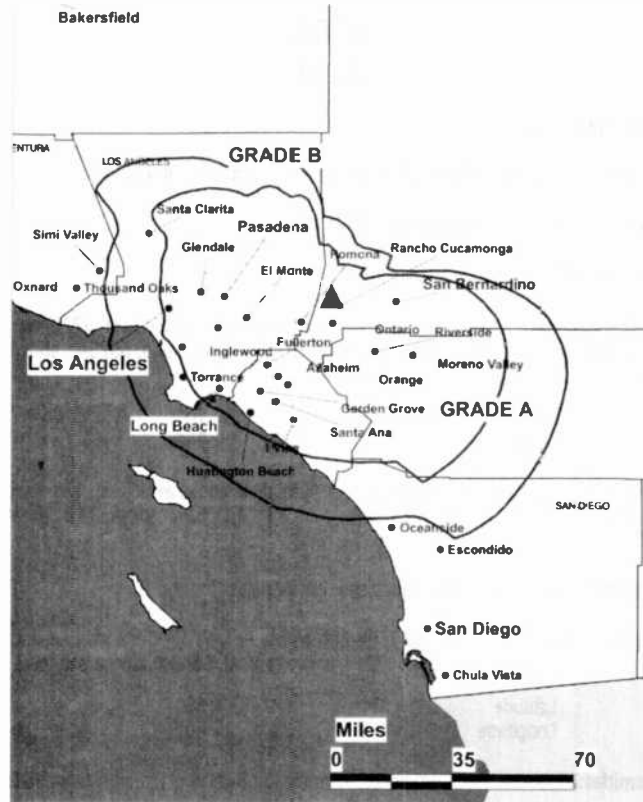
Represented (engineering): Lawrence Behr Associates Inc.

Personnel:

Lee Warpach, General Manager.

Elizabeth Parks, Business Manager.

KPXN BMPCT-930721KG GRANTED: 8/20/93



© 2002 Warren Communications News

Yvonne Gautier, Traffic Manager.

Frank Martin, Chief Engineer.

Rates: On request.

City of License: San Bernardino. **Station DMA:** Los Angeles. **Rank:** 2.

Circulation © 2001 Nielsen. Coverage based on Nielsen study.

Grand Total	Cable TV Households	Non-cable TV Households	Total TV Households
Estimated Station Totals*	3,412,640	1,870,840	5,283,480
Average Weekly Circulation (2001)	306,358	173,232	479,590
Average Daily Circulation (2001)			150,267
Station DMA Total	Cable TV Households	Non-cable TV Households	Total TV Households
Estimated Station Totals*	3,412,640	1,870,840	5,283,480
Average Weekly Circulation (2001)	306,358	173,232	479,590
Average Daily Circulation (2001)			150,267

*Estimated station totals are sums of the Nielsen TV or Cable TV household estimates for each county in which the station registers viewing of more than 5% as per the Nielsen Survey Methods.

California—Riverside-Los Angeles

KRCA Ch. 62

Network Service: Independent.

Licensee: KRCA License Corp., 1845 Empire Ave., Burbank, CA 91504.

Studio: 1813 Victory Place, Burbank, CA 91504.

Phone: 818-563-5722. **Fax:** 818-972-2694.

Technical Facilities: Channel No. 62 (758-764 MHz). Authorized power: 3720-kw max. visual. Antenna: 2372-ft. above av. terrain, 167-ft. above ground, 5525-ft. above sea level.

Latitude 34° 11' 16"
Longitude 117° 41' 55"

Holds CP for change to 2630-kw max. visual, 2936-ft. above av. terrain, 138-ft. above ground, 6460-ft. above sea level; lat. 34° 12' 50", long. 118° 3' 40". BMPCT-20000419ABV.

Transmitter: Sunset Ridge electronics site, Los Angeles County.

Digital Facilities: Channel No. 68 (794-800 MHz). Power: 1000-kw max. visual. Antenna: 2976-ft. above av. terrain, 177-ft. above ground, 5640-ft. above sea level.

Latitude 34° 12' 50"
Longitude 118° 03' 40"

Transmitter: Mount Harvard Communications site, 0.68-mi. S of Mount Wilson, SE Quarter.

FCC Digital File Number: BMPCDT-20000501AFR. Granted: December 1, 2000.

Note: Latitude and longitude coordinates shown are based on the North American Datum of 1927 (NAD 27) as currently required by the Mass Media Bureau of the FCC.

Multichannel TV Sound: Stereo only.

Satellite Earth Stations: Transmit/receive Scientific-Atlanta, 6-meter Ku-band; Scientific-Atlanta, 4.5-meter Ku & C-band; Scientific-Atlanta receivers.

News Service: CNN Newsource.

Ownership: Liberman Broadcasting Inc. (Group Owner).

Began Operation: December 17, 1988. Sale to Fouce Amusement Enterprises Inc. approved by FCC June 18, 1990. Sale to present owner from Fouce Amusement Enterprises Inc. approved by FCC December 24, 1997.

Represented (legal): O'Melveny & Myers LLP.

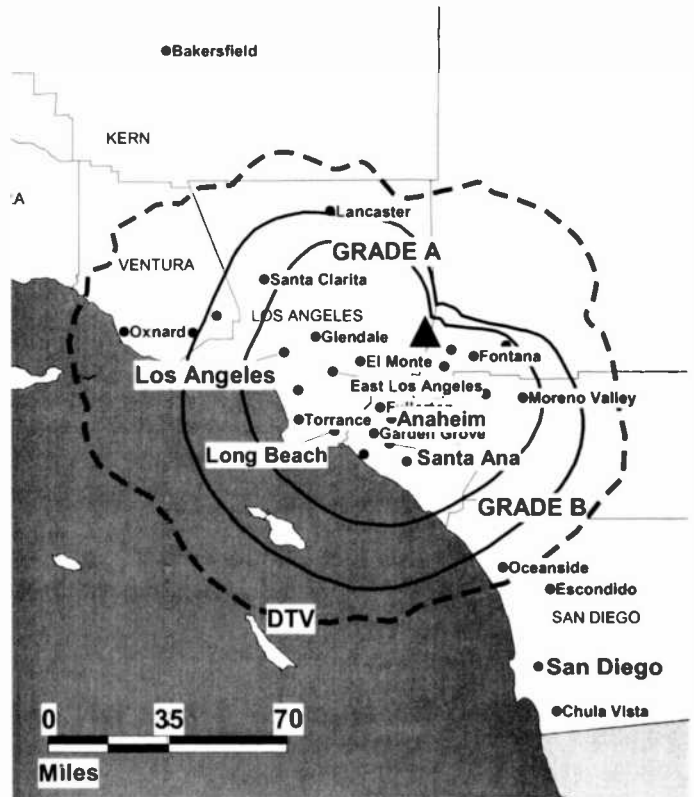
Represented (engineering): Cavell, Mertz & Davis Inc.

Personnel:

Jose Liberman, President.

Lenard Liberman, Executive Vice President & General Manager.

KRCA BPCT-911120KE GRANTED: 3/11/92



© 2002 Warren Communications News

Bill Banks, Operations Manager.

Chris Buchanan, Chief Engineer.

Winter Horton, Production & Programming Manager.

Highest 30 Sec. Rate: \$250.

City of License: Riverside. **Station DMA:** Los Angeles. **Rank:** 2.

Circulation © 2001 Nielsen. Coverage based on Nielsen study.

Grand Total	Cable TV Households	Non-cable TV Households	Total TV Households
Estimated Station Totals*	0	282,160	282,160
Average Weekly Circulation (2001)	0	14,390	14,390
Average Daily Circulation (2001)			2,257
Station DMA Total	Cable TV Households	Non-cable TV Households	Total TV Households
Estimated Station Totals*	0	282,160	282,160
Average Weekly Circulation (2001)	0	14,390	14,390
Average Daily Circulation (2001)			2,257

*Estimated station totals are sums of the Nielsen TV and Cable TV household estimates for each county in which the station registers viewing of more than 5% as per the Nielsen Survey Methods.

California—Long Beach-Los Angeles

KSCI
Ch. 18

Network Service: Independent.

Licensee: KSLs Inc., 1990 S. Bundy Dr., No. 850, Los Angeles, CA 90025.

Studio: 1990 S. Bundy Dr., No. 850, Los Angeles, CA 90025.

Phone: 310-478-1818. **Fax:** 310-479-8118.

Web Site: <http://www.kscitv.com>.

Technical Facilities: Channel No. 18 (494-500 MHz). Authorized power: 347-kw visual, 34.7-kw aural. Antenna: 2380-ft. above av. terrain, 144-ft. above ground, 5573-ft. above sea level.

Latitude	34°	11'	15.00"
Longitude	117°	41'	53.50"

Holds CP for change to 2586-kw max. visual, 2949-ft. above av. terrain, 164-ft. above ground, 5590-ft. above sea level; lat. 34° 12' 50", long. 118° 3' 40". BMPCT-20010511AAQ.

Transmitter: Sunset Ridge, 5-mi. NE of Claremont.

Digital Facilities: Channel No. 61 (752-758 MHz). Power: 148.8-kw max. visual. Antenna: 3110-ft. above av. terrain, 335-ft. above ground, 6033-ft. above sea level.

Latitude	34°	13'	37.00"
Longitude	118°	03'	58.00"

Transmitter: Mount Wilson.

FCC Digital File Number: BPCDT-981123KJ. Granted: May 19, 1999.

Note: Latitude and longitude coordinates shown are based on the North American Datum of 1927 (NAD 27) as currently required by the Mass Media Bureau of the FCC.

Satellite Earth Stations: Miralite, 3.7-meter C-band; Paraclypse, 3.8-meter C-band; Scientific-Atlanta, 4.5-meter Ku-band; Standard Communications receivers.

News Service: AP.

Ownership: International Media Group (Group Owner).

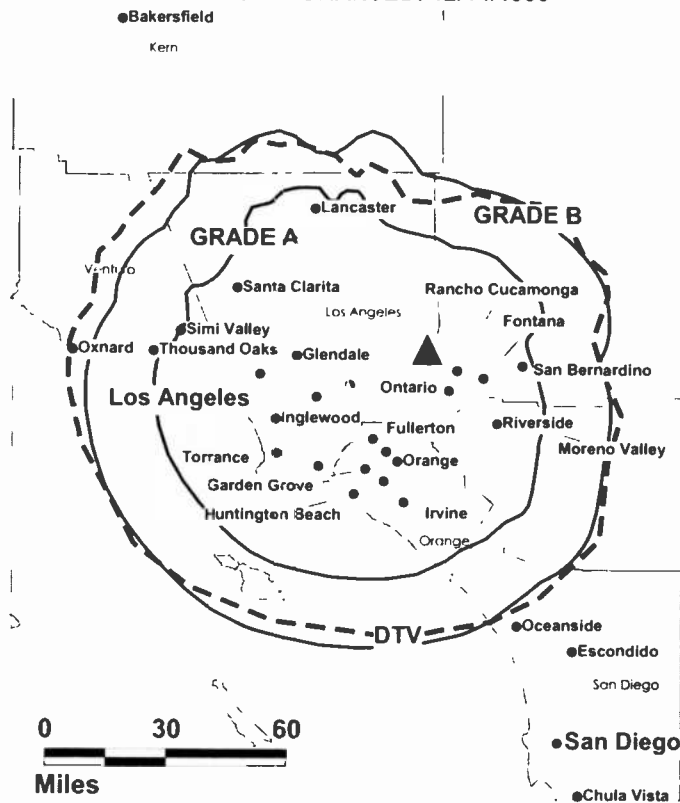
Began Operation: June 30, 1977. Original city of license was San Bernardino. Sale to present owner by World Plan Executive Council approved by FCC December 19, 1986 (*Television Digest*, Vol. 26:45). Change of city of license to Long Beach approved by FCC 1998. Transfer of control to AMG Intermediate LLC from Citicorp Venture Capital Ltd. approved by FCC January 18, 2001.

Represented (legal): Skadden, Arps, Slate, Meagher & Flom LLP.

Personnel:

Jon Yasoda, President & Chief Operating Officer.

KSCI BPCT-981123KK GRANTED: 12/14/1999



© 2002 Warren Communications News

Richard Millet, Vice President & General Manager.

Anthony Cortese, Chief Financial Officer.

Gannon Gray, General Sales Manager.

Eva McKeown, Programming Director.

Bill Welty, Engineering Director.

Larry Wong, News Director.

Melinda Ou, Public Relations Director.

Annie Romero-Centeno, Traffic Manager.

Rates: On request.

City of License: Long Beach. **Station DMA:** Los Angeles. **Rank:** 2.

Nielsen Data: Not available.

California—Santa Ana-Los Angeles

KTBN-TV Ch. 40

Network Service: TBN.

Licensee: Trinity Broadcasting Network Inc., 2442 Michelle Dr., Tustin, CA 92780.

Studio: 2442 Michelle Rd., Tustin, CA 92780.

Phone: 714-832-2950. **Fax:** 714-665-2191.

E-mail: comments@tbn.org

Web Site: http://www.tbn.org

Technical Facilities: Channel No. 40 (626-632 MHz). Authorized power: 622-kw max. & 260-kw horizontal visual, 123-kw max. & 52-kw horizontal aural. Antenna: 2890-ft. above av. terrain, 200-ft. above ground, 5863-ft. above sea level.

Latitude 34° 13' 27"
Longitude 118° 03' 44"

Transmitter: Mount Wilson.

Digital Facilities: Channel No. 23 (524-530 MHz). Power: 630-kw max. visual. Antenna: 2953-ft. above av. terrain, 128-ft. above ground.

Latitude 34° 13' 27"
Longitude 118° 03' 44"

FCC Digital File Number: BPCDT-19991101AHZ (pending).

Note: Latitude and longitude coordinates shown are based on the North American Datum of 1927 (NAD 27) as currently required by the Mass Media Bureau of the FCC.

Satellite Earth Stations: Transmit/receive Scientific-Atlanta, 10-meter C-band; Scientific-Atlanta, 7-meter C-band; Scientific-Atlanta, 7-meter Ku-band; Scientific-Atlanta receivers.

Ownership: Trinity Broadcasting Network Inc. (Group Owner).

Began Operation: January 5, 1967. Sale to present owner by Angel Lerma approved by FCC August 2, 1974.

Represented (engineering): Smith & Fisher.

Personnel:

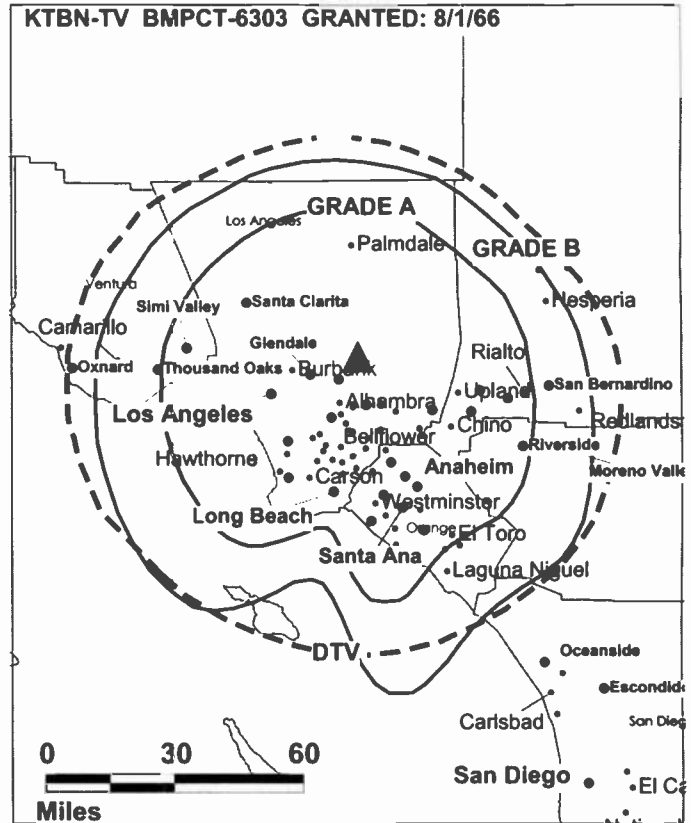
Paul F. Crouch, President & General Manager.

Robert Higley, Vice President, Cable.

Rod Henke, National Sales Manager.

Ben Miller, Engineering Director.

Jan Crouch, Program Director.



© 2002 Warren Communications News

Highest 30 Sec. Rate: \$100.

City of License: Santa Ana. **Station DMA:** Los Angeles. **Rank:** 2.

Circulation © 2001 Nielsen. Coverage based on Nielsen study.

Grand Total	Cable TV Households	Non-cable TV Households	Total TV Households
Estimated Station Totals*	248,610	0	248,610
Average Weekly Circulation (2001)	18,894	0	18,894
Average Daily Circulation (2001)			4,226
Station DMA Total	Cable TV Households	Non-cable TV Households	Total TV Households
Estimated Station Totals*	248,610	0	248,610
Average Weekly Circulation (2001)	18,894	0	18,894
Average Daily Circulation (2001)			4,226

*Estimated station totals are sums of the Nielsen TV and Cable TV household estimates for each county in which the station registers viewing of more than 5% as per the Nielsen Survey Methods.

California—Los Angeles

KTLA
Ch. 5

Network Service: WBN.

Licensee: KTLA Inc., 5800 Sunset Blvd., Box 500, Los Angeles, CA 90028.

Studio: 5800 Sunset Blvd., Los Angeles, CA 90028.

Phone: 323-460-5500. **Fax:** 323-460-5405

Web Site: <http://www.ktla.com>

Technical Facilities: Channel No. 5 (76-82 MHz). Authorized power: 44.7-kw visual, 8.32-kw aural. Antenna: 3205-ft. above av. terrain, 433-ft. above ground, 6157-ft. above sea level.

Latitude 34° 13' 34"
Longitude 118° 03' 54"

Transmitter: Mount Wilson antenna farm.

Began Digital Operation: October 29, 1998.

Note: Latitude and longitude coordinates shown are based on the North American Datum of 1927 (NAD 27) as currently required by the Mass Media Bureau of the FCC.

Multichannel TV Sound: Stereo and separate audio program.

Satellite Earth Stations: Transmit/receive Scientific-Atlanta, 7-meter Ku-band; Satcom Technologies, 5-meter C-band; Scientific-Atlanta, 10-meter C-band; Vertex, 4.5-meter C-band; M/A-Com, Vertex receivers.

SNG Mobile Dish: Wolfcoach, 0-meter.

News Services: AP, CNN Newsource, CNS, INDX, UPI.

Ownership: Tribune Broadcasting Co. (Group Owner).

Began Operation: January 22, 1947. Sale to present owner by KKR Assoc., et al., approved by FCC October 4, 1985 (*Television Digest*, Vol. 25:20, 24, 40, 51). Previous sale approved by FCC March 28, 1983 (Vol. 22:44). Sale to Gene Autry & The Signal Cos. by Paramount Television Productions approved by FCC May 13, 1964 (Vol. 3:44; 4:20).

Represented (sales): TeleRep Inc.

Represented (legal): Sidley & Austin.

Represented (engineering): Hammett & Edison Inc.

Personnel:

John E. Reardon, Vice President & General Manager.

Vinnie Malcolm, General Sales Manager.

Gordon Peppers, Local Sales Manager.

Hayden Williams, Local Sales Manager.

Mike Brown, Regional Sales Manager.

Jeff Wald, News Director.

Gracelyn Brown, Program Director.

Alison Horn, Sales Marketing Manager.

Michael E. Weiner, Finance Director.

Gretchen Dible, Research Director.

KTLA BMPCT-880226KG GRANTED: 5/9/88



© 2002 Warren Communications News

Jymm Adams, Creative Services Director.

Joe Quasarano, Sports Director.

Barbara Lopez-Nash, Human Resources Director.

Chris Reilly, Production Director.

Frank Geraty, Engineering Director.

Rates: On request.

City of License: Los Angeles. **Station DMA:** Los Angeles. **Rank:** 2.

Circulation © 2001 Nielsen. Coverage based on Nielsen study.

Grand Total	Cable TV Households	Non-cable TV Households	Total TV Households
Estimated Station Totals*	5,180,930	2,796,260	7,977,190
Average Weekly Circulation (2001)	2,245,266	1,102,488	3,347,753
Average Daily Circulation (2001)			1,388,449
Station DMA Total	Cable TV Households	Non-cable TV Households	Total TV Households
Estimated Station Totals*	3,429,500	1,910,810	5,340,310
Average Weekly Circulation (2001)	1,931,735	1,036,042	2,967,777
Average Daily Circulation (2001)			1,290,514
Other DMA Total	Cable TV Households	Non-cable TV Households	Total TV Households
Estimated Station Totals*	1,751,430	885,450	2,636,880
Average Weekly Circulation (2001)	313,531	66,445	379,976
Average Daily Circulation (2001)			97,936

*Estimated stat on totals are sums of the Nielsen TV and Cable TV household estimates for each county in which the station registers viewing of more than 5% as per the Nielsen Survey Methods.

California—Los Angeles

KTLA-DT Ch. 31

Network Service: WBN.

Licensee: KTLA Inc., 5800 Sunset Blvd., Box 500, Los Angeles, CA 90028.

Studio: 5800 Sunset Blvd., Los Angeles, CA 90028.

Phone: 323-460-5500. **Fax:** 323-460-5405.

Web Site: <http://www.ktla.com>

Digital Facilities: Channel No. 31 (572-578 MHz). Power: 310-kw max. visual. Antenna: 3130-ft. above av. terrain, 384-ft. above ground, 6083-ft. above sea level.

Latitude	34°	13'	36"
Longitude	118°	03'	56"

Transmitter: Mount Wilson antenna farm.

Note: Latitude and longitude coordinates shown are based on the North American Datum of 1927 (NAD 27) as currently required by the Mass Media Bureau of the FCC.

Ownership: Tribune Broadcasting Co. (Group Owner).

Began Digital Operation: October 29, 1998.

Represented (legal): Sidley & Austin.

Represented (engineering): du Treil, Lundin & Rackley Inc.

Personnel:

John E. Reardon, Vice President & General Manager.

Frank Geraty, Engineering Director.



© 2002 Warren Communications News

Rates: On request.

City of License: Los Angeles. **Station DMA:** Los Angeles. **Rank:** 2.

California—Los Angeles

KTTV
Ch. 11

Network Service: FOX.

Licensee: Fox Television Stations Inc., 1999 S. Bundy Dr., Los Angeles, CA 90025.

Studio: 1999 S. Bundy Dr., Los Angeles, CA 90025.

Phone: 310-584-2000. **Fax:** 310-584-2116.

Web Site: <http://www.fox11la.com>

Technical Facilities: Channel No. 11 (198-204 MHz). Authorized power: 166-kw visual, 20-kw aural. Antenna: 2940-ft. above av. terrain, 237-ft. above ground, 5907-ft. above sea level.

Latitude 34° 13' 29.00"
Longitude 118° 03' 47.10"

Transmitter: Mount Wilson.

Began Digital Operation: August 15, 2000.

Note: Latitude and longitude coordinates shown are based on the North American Datum of 1927 (NAD 27) as currently required by the Mass Media Bureau of the FCC.

Multichannel TV Sound: Stereo and separate audio program.

Satellite Earth Station: Andrew, 4.5-meter; DX Engineering, M/A-Com, Scientific-Atlanta, Standard Communications, Wegener receivers.

SNG Mobile Dish: Midwest MCL, 2.6-meter Ku-band.

News Services: AP, CNN Newsource, CNS.

Ownership: Fox Television Stations Inc. (Group Owner).

Began Operation: January 7, 1949. Sale to present owner by Metromedia approved by FCC November 14, 1985. Sale to Metromedia by *Los Angeles Times* and *Mirror* approved by FCC May 28, 1963 (*Television Digest*, Vol. 3:3, 22).

Represented (sales): Petry Television Inc.

Personnel:

David Boylan, Vice President & General Manager.

Will Dishong, Vice President, Broadcast Operations.

Edward Tinney, Vice President & General Sales Manager.

Stephanie Coyle, Vice President, Finance.

Stuart Evans, Local Sales Manager.

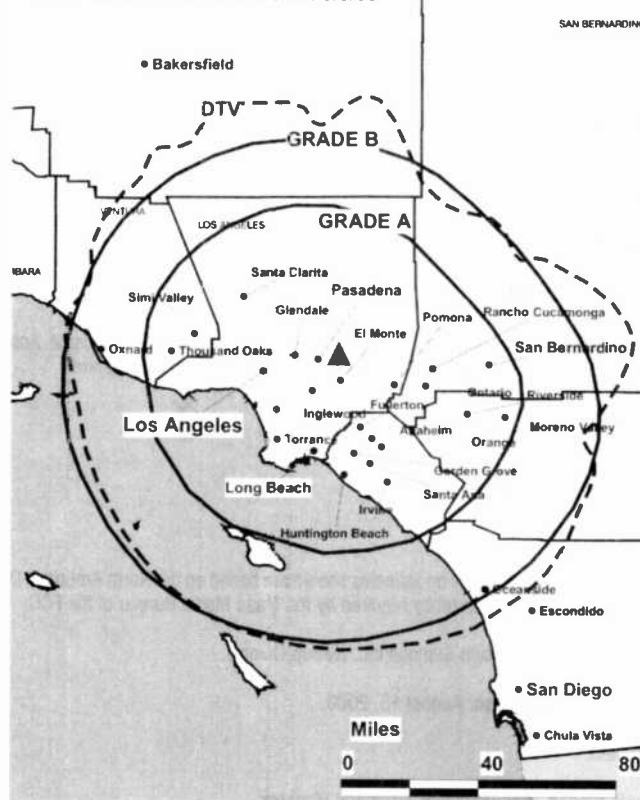
Tom Sheehy, National Sales Manager.

Jose Rios, News Director.

John Frenzel, Programming Director.

Rita Nazareno, Publicity & Programming Coordinator.

KTTV BPCT-1756 GRANTED: 9/3/53



© 2002 Warren Communications News

Erica Rios, Community Affairs.

Rates: On request.

City of License: Los Angeles. **Station DMA:** Los Angeles. **Rank:** 2.

Circulation © 2001 Nielsen. Coverage based on Nielsen study.

Grand Total	Cable TV Households	Non-cable TV Households	Total TV Households
Estimated Station Totals*	3,698,950	4,436,740	8,135,690
Average Weekly Circulation (2001)	1,933,159	1,317,344	3,250,502
Average Daily Circulation (2001)			1,227,657
Station DMA Total	Cable TV Households	Non-cable TV Households	Total TV Households
Estimated Station Totals*	3,429,500	1,910,810	5,340,310
Average Weekly Circulation (2001)	1,916,623	1,084,188	3,000,811
Average Daily Circulation (2001)			1,194,761
Other DMA Total	Cable TV Households	Non-cable TV Households	Total TV Households
Estimated Station Totals*	269,450	2,525,930	2,795,380
Average Weekly Circulation (2001)	16,536	233,155	249,691
Average Daily Circulation (2001)			32,896

*Estimated station totals are sums of the Nielsen TV and Cable TV household estimates for each county in which the station registers viewing of more than 5% as per the Nielsen Survey Methods

California—Los Angeles

KTTV-DT
Ch. 65

Network Service: FOX.

Licensee: Fox Television Stations Inc., 5151 Wisconsin Ave. NW, c/o Molly Pauker, Washington, DC 20016.

Studio: 1999 S. Bundy Dr., Los Angeles, CA 90025.

Phone: 310-584-2000. **Fax:** 310-584-2116.

Digital Facilities: Channel No. 65 (776-782 MHz). Power: 680-kw max. visual. Antenna: 2959-ft. above av. terrain, 187-ft. above ground, 5856-ft. above sea level.

Latitude	34°	13'	29"
Longitude	118°	03'	48"

Transmitter: Mount Wilson.

Definition: Standard.

Note: Latitude and longitude coordinates shown are based on the North American Datum of 1927 (NAD 27) as currently required by the Mass Media Bureau of the FCC.

Ownership: Fox Television Stations Inc. (Group Owner).

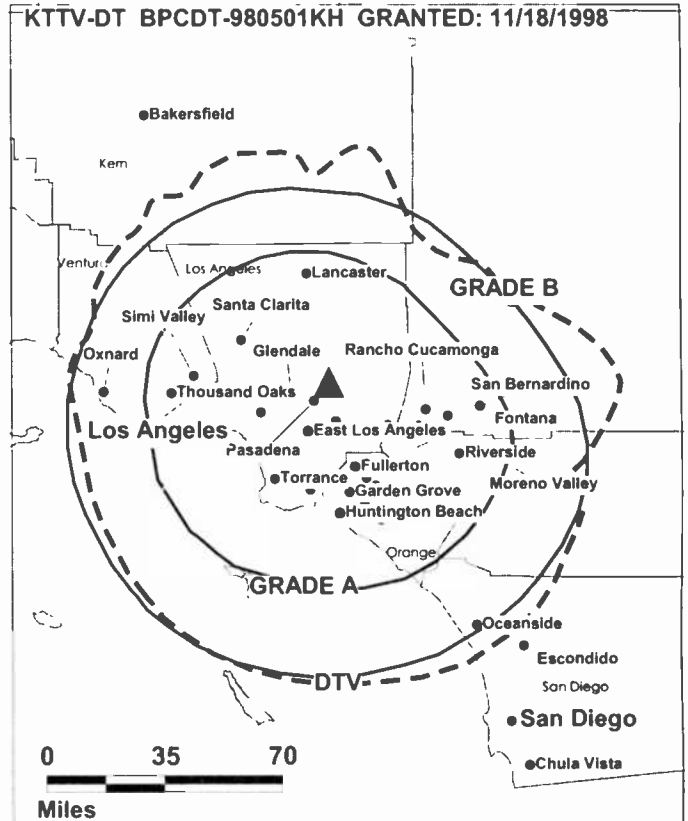
Began Digital Operation: August 15, 2000.

Personnel:

David Boylan, Vice President & General Manager.

Will Dishong, Vice President, Broadcast Operations.

Rates: On request.



© 2002 Warren Communications News

City of License: Los Angeles. **Station DMA:** Los Angeles. **Rank:** 2.

California—Corona-Los Angeles

KVEA
Ch. 52

Network Service: Telemundo.

Licensee: Estrella License Corp., 2290 W. 8th Ave., Hialeah, FL 33010.

Studio: 1130-A Air Way, Glendale, CA 91201.

Phone: 818-502-5700. **Fax:** 818-502-0029.

Web Site: <http://www.kvea.com>

Technical Facilities: Channel No. 52 (698-704 MHz). Authorized power: 2570-kw max. visual. Antenna: 2940-ft. above av. terrain, 226-ft. above ground, 5896-ft. above sea level.

Latitude 34° 13' 27"
Longitude 118° 03' 45"

Transmitter: Mount Wilson.

Digital Facilities: Channel No. 39 (620-626 MHz). Power: 132-kw max. visual. Antenna: 2907-ft. above av. terrain, 194-ft. above ground.

Latitude 34° 13' 27"
Longitude 118° 03' 45"

FCC Digital File Number: BPCDT-19990910AAL (pending).

Note: Latitude and longitude coordinates shown are based on the North American Datum of 1927 (NAD 27) as currently required by the Mass Media Bureau of the FCC.

Satellite Earth Stations: Miralite, 2.4-meter Ku-band; Miralite, 3.7-meter Ku & C-band; Vertex, 6.1-meter C-band; DX Engineering, Harris, M/A-Com receivers.

News Services: AP, CNN, CNS, Imediation, UPI.

Ownership: Telemundo Holdings Inc. (Group Owner).

Began Operation: June 29, 1966. Telemundo's transfer of control to Council Tree Hispanic Broadcasters by Apollo Investment Fund approved by FCC November 17, 2000. Sale to Telemundo Holdings Inc. by Oak Industries approved by FCC July 17, 1985 (Television Digest, Vol. 25:7, 21). Sale of A. Jerrold Perenchio's 50% to Oak Industries approved by FCC April 15, 1983. Sale to Oak & Perenchio by Kaiser Broadcasting Corp. approved by FCC August 24, 1976. Began subscription television April 1, 1977 (Vol. 17:15). Began Spanish language broadcasting September 8, 1980.

Represented (sales): Telemundo Network Sales.

Represented (legal): Dow, Lohnes & Albertson PLLC.

Personnel:

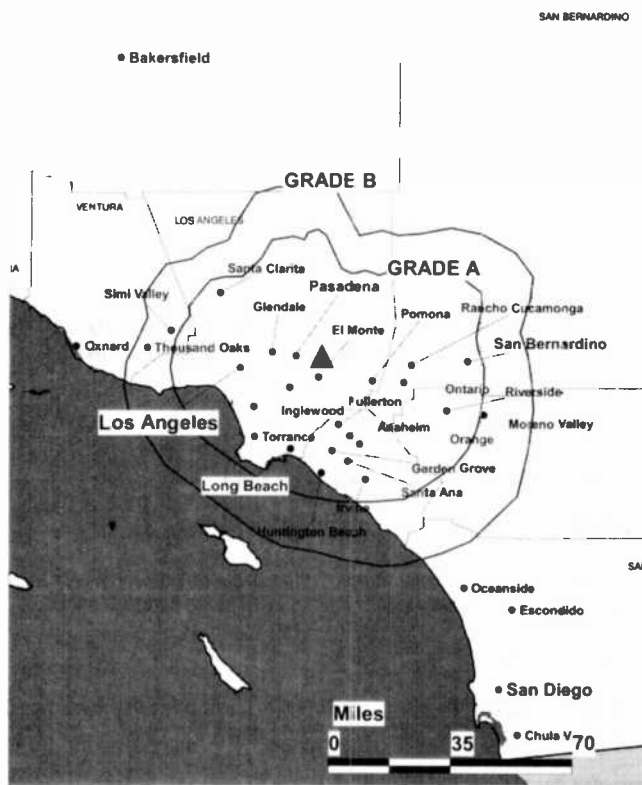
Fernando Lopez, Vice President & General Manager.

Eddie Melendez, General Sales Manager.

Mario Lazzari, Engineering Director.

Victor Abalos, News Director.

KVEA BPCT-950808KE GRANTED: 9/22/95



© 2002 Warren Communications News

Widad Leal, Promotion Director.

Karen Harmon, Controller.

David Moran, Production Director.

Rates: On request.

City of License: Corona. **Station DMA:** Los Angeles. **Rank:** 2.

Circulation © 2001 Nielsen. Coverage based on Nielsen study

Grand Total	Cable	Non-cable	Total
	TV Households	TV Households	TV Households
Estimated Station Totals*	2,170,620	1,870,840	4,041,460
Average Weekly Circulation (2001)	171,756	334,856	506,612
Average Daily Circulation (2001)			256,797
Station DMA Total	Cable	Non-cable	Total
	TV Households	TV Households	TV Households
Estimated Station Totals*	2,170,620	1,870,840	4,041,460
Average Weekly Circulation (2001)	171,756	334,856	506,612
Average Daily Circulation (2001)			256,797

*Estimated station totals are sums of the Nielsen TV and Cable TV household estimates for each county in which the station registers viewing of more than 5% as per the Nielsen Survey Methods.

California—Los Angeles

KWHY-DT

Ch. 42

Network Service: Telemundo.

Grantee: Telemundo of Los Angeles License Corp., 2290 W. 8th Ave., Hialeah, FL 33010.

Studio: 5545 Sunset Blvd., Los Angeles, CA 90028.

Phone: 323-603-2200. **Fax:** 323-603-4226.

Digital Facilities: Channel No. 42 (638-644 MHz). Power: 165-kw max. visual. Antenna: 2864-ft. above av. terrain, 128-ft. above ground, 5817-ft. above sea level.

Latitude	34°	13'	36"
Longitude	118°	03'	59"

Transmitter: Mount Wilson, 15.5-mi. NE of Los Angeles.

Definition: High & Standard.

Note: Latitude and longitude coordinates shown are based on the North American Datum of 1927 (NAD 27) as currently required by the Mass Media Bureau of the FCC.

Ownership: Telemundo Holdings Inc. (Group Owner).

Began Digital Operation: February 12, 2000. Sale to present owner by Harriscope Corp. approved by April 26, 2001.

Represented (legal): Cohn & Marks.

Represented (engineering): Hammett & Edison Inc.

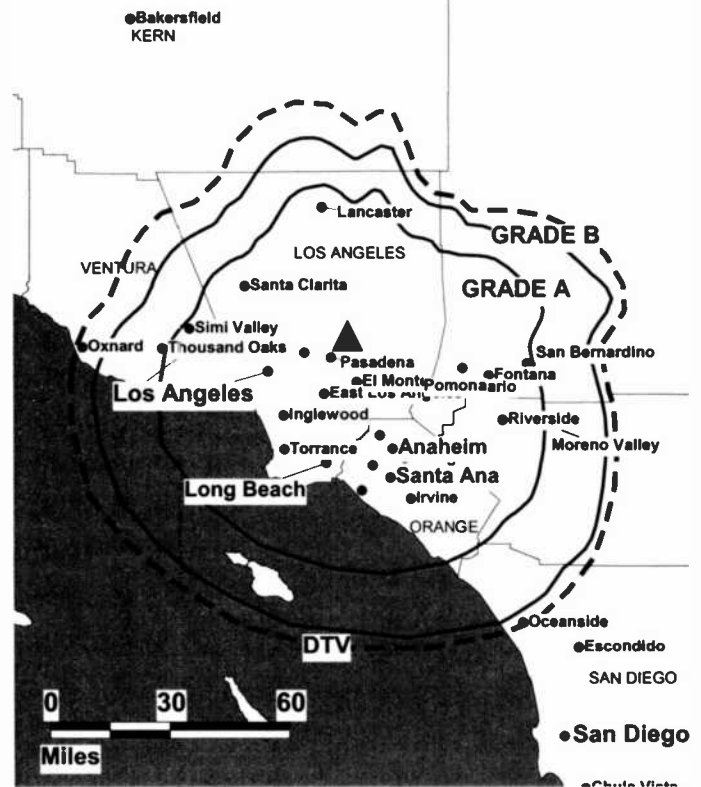
Personnel:

Marty Dugan, General Manager.

Derek Beesemyer, General Sales Manager.

Chris Homer, Chief Engineer.

KWHY-DT BPCDT-980203KG GRANTED: 9/25/1998



© 2002 Warren Communications News

Tony Catenacci, News Director.

Francine Kolcz, Promotion Director.

Rates: On request.

City of License: Los Angeles. **Station DMA:** Los Angeles. **Rank:** 2.

California—Los Angeles

KWHY-TV Ch. 22

Network Service: Telemundo.

Licensee: Telemundo of Los Angeles License Corp., 2290 W. 8th Ave., Hialeah, FL 33010.

Studio: 5545 Sunset Blvd., Los Angeles, CA 90028.

Phone: 323-603-2200. **Fax:** 323-603-4226.

Technical Facilities: Channel No. 22 (518-524 MHz). Authorized power: 2630-kw max. visual, 263-kw aural. Antenna: Elliptical, 2933-ft. above av. terrain, 180-ft. above ground, 5869-ft. above sea level.

Latitude 34° 13' 36"
Longitude 118° 03' 59"

Transmitter: Mount Wilson antenna farm, 15-mi. N of Los Angeles.

Began Digital Operation: February 12, 2000.

Note: Latitude and longitude coordinates shown are based on the North American Datum of 1927 (NAD 27) as currently required by the Mass Media Bureau of the FCC.

Satellite Earth Station: Comtech, 5-meter Ku & C-band; Omni receivers.

News Services: AP, CNS, Reuters TV.

Ownership: Telemundo Holdings Inc. (Group Owner).

Began Operation: March 25, 1963. Central Broadcasting took station off the air March 9, 1964 (*Television Digest*, Vol. 4:11). Sale by Central Broadcasting Corp. approved by FCC July 29, 1964 (Vol. 4:11, 31). Resumed operation May 2, 1965 (Vol. 5:20). Subscription TV began July 23, 1978. Sale to Harriscoppe Corp. by Coast TV Broadcasting approved by FCC November 20, 1981. Sale to present owner by Harriscoppe Corp. approved by FCC April 26, 2001.

Represented (legal): Cohn & Marks.

Represented (engineering): Hammett & Edison Inc.

Personnel:

Burt I. Harris Sr., Chief Executive Officer.

Burt I. Harris Jr., President.

Martin Dugan, General Manager.

Germaine Valderrama, General Sales Manager.

Mario Carrera, Local Sales Manager.

Mayra Crespo, National Sales Manager.

David Bergen, Operations Manager.

Fernando Schiantarelli, Program Manager.

David J. Zulli, Chief Engineer, Studio.

Tony Catenacci, News Operation Manager

Alex Munguia, Promotion Manager.



© 2002 Warren Communications News

Derek Beesmyer, Sales Manager, Business Channel.

Francine Kolcz, Marketing Director.

Betsy Blake, Production Manager.

Scott Pacheco, Controller.

Walter Padilla, Traffic Manager.

Olga Aguilar, Operations Manager, Spanish.

Rates: On request.

City of License: Los Angeles. **Station DMA:** Los Angeles. **Rank:** 2.

Circulation © 2001 Nielsen. Coverage based on Nielsen study

Grand Total	Cable TV Households	Non-cable TV Households	Total TV Households
Estimated Station Totals*	0	1,724,830	1,724,830
Average Weekly Circulation (2001)	0	198,069	198,069
Average Daily Circulation (2001)			49,456
Station DMA Total	Cable TV Households	Non-cable TV Households	Total TV Households
Estimated Station Totals*	0	1,724,830	1,724,830
Average Weekly Circulation (2001)	0	198,069	198,069
Average Daily Circulation (2001)			49,456

*Estimated station totals are sums of the Nielsen TV and Cable TV household estimates for each county in which the station registers viewing of more than 5% as per the Nielsen Survey Methods

California—Novato

KTLN-TV Ch. 68

Network Service: Independent.

Grantee: Christian Communications of Chicagoland Inc., 38 S. Peoria, Chicago, IL 60607.

Studio: 400 Tamal Plaza, Corte Madera, CA 94925.

Phone: 415-924-7500. **Fax:** 415-924-0264.

E-mail: ktlntn@ktln.com

Web Site: <http://www.ktln.tv>

Technical Facilities: Channel No. 68 (794-800 MHz). Authorized power: 5000-kw max. visual, 500-kw max. aural. Antenna: 1319-ft. above av. terrain, 268-ft. above ground, 1748-ft. above sea level.

Latitude 38° 09' 00"
Longitude 122° 35' 31"

Transmitter: Burdell Mountain, 1-mi. N of Novato.

FCC Proposed Digital Channel Number: Ch. 47.

Note: Latitude and longitude coordinates shown are based on the North American Datum of 1927 (NAD 27) as currently required by the Mass Media Bureau of the FCC.

Satellite Earth Station: DH Satellite, 5-meter Ku & C-band; Standard Communications, Wegener receivers.

Ownership: Christian Communications of Chicagoland Inc.

Began Operation: July 15, 1998. Sale to present owner from North Bay Television Inc. approved by FCC December 10, 1998.

Represented (legal): Seymour M. Chase.

Represented (engineering): du Treil, Lundin & Rackley Inc.

Personnel:

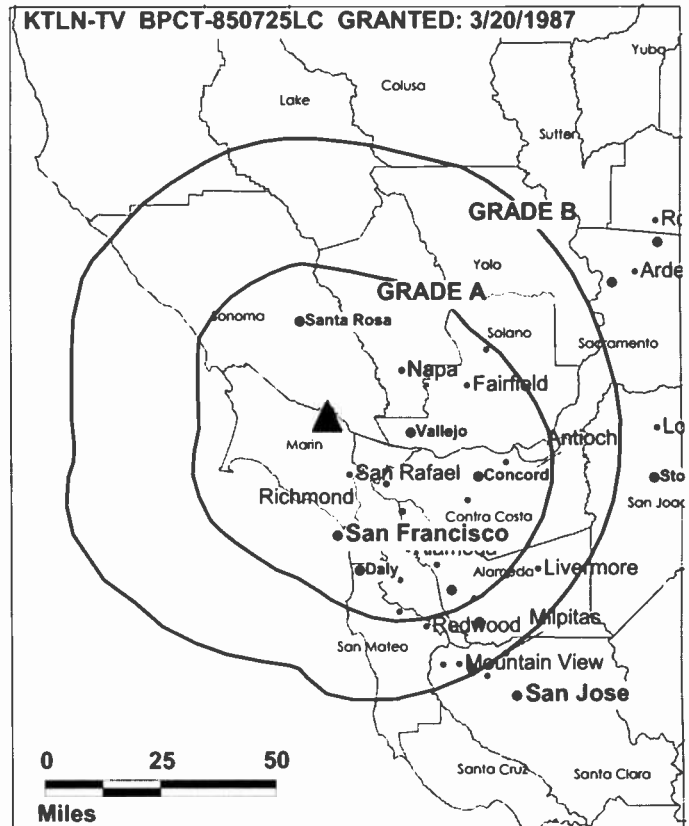
Dave Scott, Vice President & General Manager.

Brian Avery, Station Manager.

Greg Bogdan, National Sales Manager.

Paul Haines, Chief Engineer.

Highest 30 Sec. Rate: \$42.



© 2002 Warren Communications News

City of License: Novato. **Station DMA:** San Francisco-Oakland-San Jose. **Rank:** 5.

Circulation © 2001 Nielsen. Coverage based on Nielsen study.

Grand Total	Cable	Non-cable	Total
	TV Households	TV Households	TV Households
Estimated Station Totals*	0	11,070	11,070
Average Weekly Circulation (2001)	0	1,052	1,052
Average Daily Circulation (2001)			66
Station DMA Total	Cable	Non-cable	Total
	TV Households	TV Households	TV Households
Estimated Station Totals*	0	11,070	11,070
Average Weekly Circulation (2001)	0	1,052	1,052
Average Daily Circulation (2001)			66

*Estimated station totals are sums of the Nielsen TV and Cable TV household estimates for each county in which the station registers viewing of more than 5% as per the Nielsen Survey Methods.

California—Palm Springs-Indio

KESQ-TV Ch. 42

Network Service: ABC.

Licensee: Gulf-California Broadcast Co., 42-650 Melanie Place, Palm Desert, CA 92211.

Studio: 42-650 Melanie Place, Palm Desert, CA 92211.

Phone: 760-773-0342. **Fax:** 760-773-5107.

Web Site: <http://www.kesq.com>

Technical Facilities: Channel No. 42 (638-644 MHz). Authorized power: 316-kw max. & 158-kw horizontal visual, 22.9-kw aural. Antenna: 630-ft. above av. terrain, 89-ft. above ground, 1650-ft. above sea level.

Latitude 33° 51' 58"
Longitude 116° 26' 02"

Holds CP for change to 1820-kw max. visual, 3566-ft. above av. terrain, 633-ft. above ground, 7687-ft. above sea level; lat. 33° 38' 55", long. 116° 33' 34", transmitter Pine Mountain, near Palm Springs. BPCT-940909KG.

Transmitter: Edom Hill.

Digital Facilities: Channel No. 52 (698-704 MHz). Power: 35-kw max. visual. Antenna: 3527-ft. above av. terrain, 591-ft. above ground.

Latitude 33° 38' 55"
Longitude 116° 33' 34"

FCC Digital File Number: BPCDT-19991029AGV (pending).

Note: Latitude and longitude coordinates shown are based on the North American Datum of 1927 (NAD 27) as currently required by the Mass Media Bureau of the FCC.

Satellite Earth Station: Scientific-Atlanta, 7-meter; California Amplifier receivers.

News Services: ABC NewsOne, AP.

Ownership: News Press & Gazette Co. (Group Owner).

Began Operation: October 5, 1968. Transfer of control to Esquire from receivers in bankruptcy approved by FCC June 30, 1978. Sale to Gulf Broadcast approved by FCC July 27, 1984 (*Television Digest*, Vol. 24:19). Sale to EGF Broadcasting Group approved by FCC August 23, 1985. Sale to present owner by EGF Broadcasting Group approved by FCC March 12, 1996.

Represented (sales): Continental Television Sales.

Represented (legal): Dow, Lohnes & Albertson PLLC.

Personnel:

Bill Evans, Vice President & General Manager.

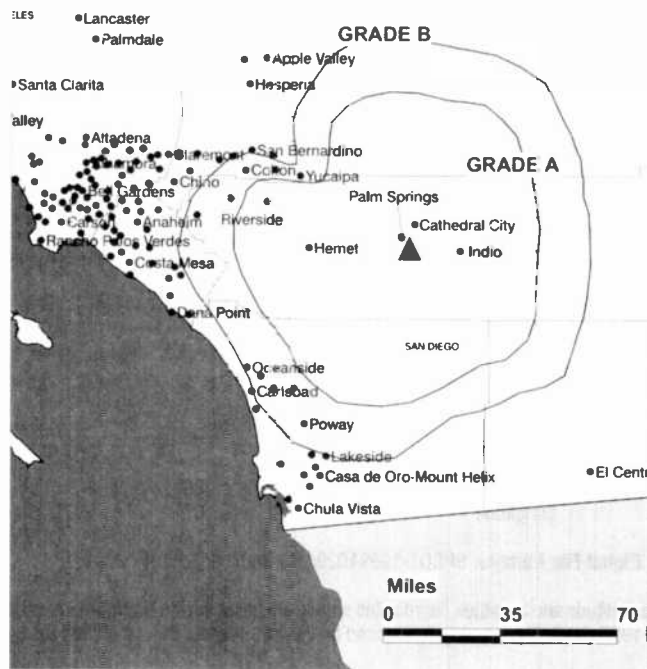
Bob Lienhard, General Sales Manager.

Kristy West Santiago, National Sales Manager.

Erin Gilhuly, News Director.

Gloria Landau, Program Coordinator.

KESQ-TV BPCT-940909KG GRANTED: 6/1/95



© 2002 Warren Communications News

David Gray, Chief Engineer.

Valerie Winters, Promotion Director.

Richard Mechling, Business Manager.

Mark Sucher, Production Manager.

Highest 30 Sec Rate: \$750.

City of License: Palm Springs. **Station DMA:** Palm Springs. **Rank:** 161.

Circulation © 2001 Nielsen Coverage based on Nielsen study

Grand Total	Cable TV Households	Non-cable TV Households	Total TV Households
Estimated Station Totals*	106,020	12,310	118,330
Average Weekly Circulation (2001)	76,334	4,235	80,569
Average Daily Circulation (2001)			44,729
Station DMA Total	Cable TV Households	Non-cable TV Households	Total TV Households
Estimated Station Totals*	106,020	12,310	118,330
Average Weekly Circulation (2001)	76,334	4,235	80,569
Average Daily Circulation (2001)			44,729

* Estimated station totals are sums of the Nielsen TV and Cable TV household estimates for each county in which the station registers viewing of more than 5% as per the Nielsen Survey Methods

California—Palm Springs

KMIR-TV Ch. 36

Network Service: NBC.

Licensee: Journal Broadcast Corp., 3355 S. Valley View Blvd., Las Vegas, NV 89102.

Studio: 72920 Park View Dr., Palm Desert, CA 92260.

Phone: 760-568-3636. **Fax:** 760-568-1176.

E-mail: kmir@ix.netcom.com

Technical Facilities: Channel No. 36 (602-608 MHz). Authorized power: 490-kw max. visual. Antenna: 679-ft. above av. terrain, 102-ft. above ground, 1676-ft. above sea level.

Latitude 33° 52' 00"
Longitude 116° 25' 56"

Transmitter: 7-mi. ENE of center of Palm Springs.

Digital Facilities: Channel No. 24 (530-536 MHz). Power: 1000-kw max. visual. Antenna: 894-ft. above av. terrain, 944-ft. above ground.

Latitude 43° 05' 29"
Longitude 87° 54' 07"

FCC Digital File Number: BPCDT-19991029AFZ. Granted: April 17, 2001.

Note: Latitude and longitude coordinates shown are based on the North American Datum of 1927 (NAD 27) as currently required by the Mass Media Bureau of the FCC.

Multichannel TV Sound: Stereo only.

Satellite Earth Stations: DH Satellite, 3.7-meter Ku & C-band; Harris, 4.5-meter Ku-band; Harris, 7-meter Ku-band.

News Services: AP, CNN Newsource, NBC News Channel.

Ownership: Journal Broadcast Group Inc. (Group Owner).

Began Operation: October 26, 1968. Sale to present owner by Desert Empire TV Corp. approved by FCC June 11, 1999.

Represented (sales): Petry Television Inc.

Personnel:

Larry Blackerby, Vice President & General Manager.

Guyanne Taylor, General Sales Manager.

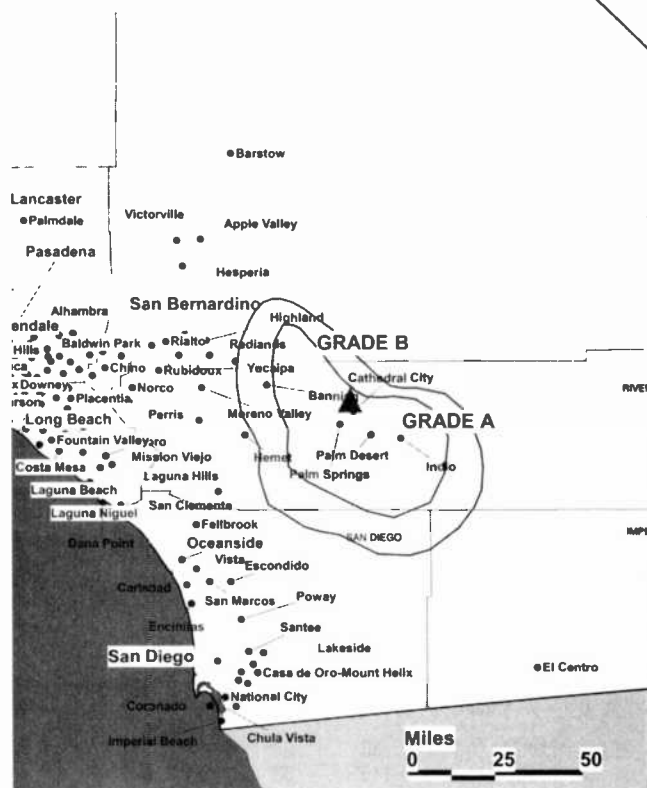
Robert Ruderman, Local Sales Manager.

John LaPorte, News Director.

Mayra Mancilla, Program Coordinator.

Jim Klas, Chief Engineer.

KMIR-TV BPCT-901012KF GRANTED: 11/9/90



© 2002 Warren Communications News

Greg Green, Promotion, Marketing & Production Manager.

Shaita Chamberlain, Business Manager.

Rates: On request.

City of License: Palm Springs. **Station DMA:** Palm Springs. **Rank:** 161.

Circulation © 2001 Nielsen. Coverage based on Nielsen study.

Grand Total	Cable TV Households	Non-cable TV Households	Total TV Households
Estimated Station Totals*	106,020	12,310	118,330
Average Weekly Circulation (2001)	71,564	4,124	75,687
Average Daily Circulation (2001)			36,091
Station DMA Total	Cable TV Households	Non-cable TV Households	Total TV Households
Estimated Station Totals*	106,020	12,310	118,330
Average Weekly Circulation (2001)	71,564	4,124	75,687
Average Daily Circulation (2001)			36,091

*Estimated station totals are sums of the Nielsen TV and Cable TV household estimates for each county in which the station registers viewing of more than 5% as per the Nielsen Survey Methods.

California—Paradise

KCVU Ch. 30

Network Service: FOX.

Licensee: Sainte Partners II LP, Box 4159, Modesto, CA 95352-4159.

Studio: 300 Main St., Chico, CA 95928.

Phone: 530-893-1234. **Fax:** 530-893-1266.

Web Site: <http://www.fox30.com>

Technical Facilities: Channel No. 30 (566-572 MHz). Authorized power: 2510-kw max. visual. Antenna: Directional, 1444-ft. above av. terrain, 377-ft. above ground, 3917-ft. above sea level.

Latitude	39°	57'	45"
Longitude	121°	42'	40"

Transmitter: W side of Cohasset Rd., 1.1-mi. NE of Junction Vilas Rd., 20-mi. NE of Chico.

Digital Facilities: Channel No. 20 (506-512 MHz). Power: 661-kw max. visual. Antenna: 1470-ft. above av. terrain, 387-ft. above ground.

Latitude	39°	57'	50"
Longitude	121°	42'	38"

FCC Digital File Number: BPCDT-19990908AAW (pending).

Note: Latitude and longitude coordinates shown are based on the North American Datum of 1927 (NAD 27) as currently required by the Mass Media Bureau of the FCC.

Ownership: Sainte Partners II LP (Group Owner).

Began Operation: November 14, 1990.

Represented (legal): Fletcher, Heald & Hildreth PLC.

Represented (engineering): Cecil Lynch.

Personnel:

John Stall, General Manager.

Alan Tompkins, Chief Engineer.

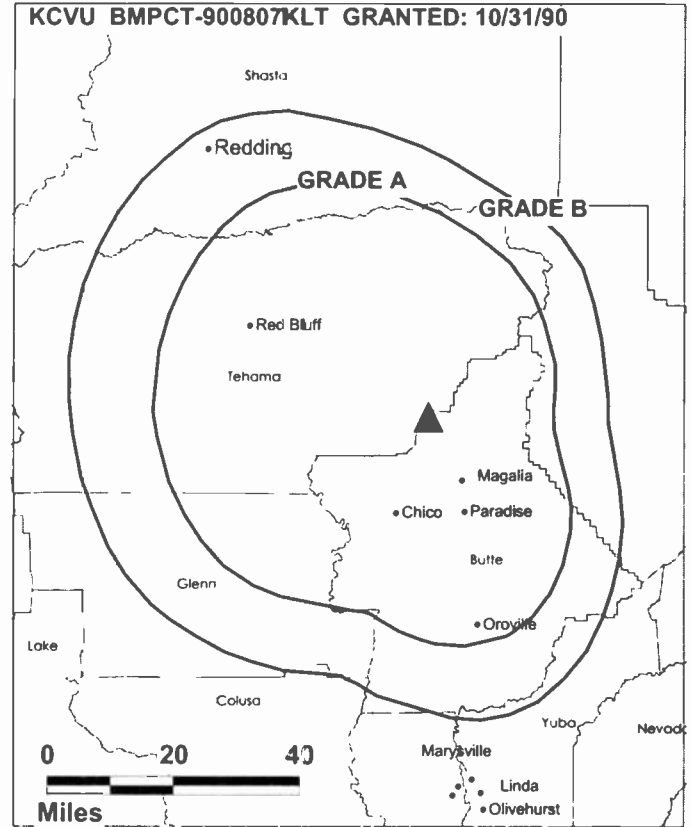
Dawn Cummings, Promotion Director.

Bill Harrington, Production Director.

Julie Bettencourt, Traffic Manager.

Highest 30 Sec. Rate: \$800.

City of License: Paradise. **Station DMA:** Chico-Redding. **Rank:** 133.



© 2002 Warren Communications News

Circulation © 2001 Nielsen. Coverage based on Nielsen study.

Grand Total	Cable TV Households	Non-cable TV Households	Total TV Households
Estimated Station Totals*	105,760	87,800	193,560
Average Weekly Circulation (2001)	57,752	34,221	91,973
Average Daily Circulation (2001)			36,967
Station DMA Total	Cable TV Households	Non-cable TV Households	Total TV Households
Estimated Station Totals*	102,010	71,080	173,090
Average Weekly Circulation (2001)	57,017	32,116	89,133
Average Daily Circulation (2001)			36,358
Other DMA Total	Cable TV Households	Non-cable TV Households	Total TV Households
Estimated Station Totals*	3,750	16,720	20,470
Average Weekly Circulation (2001)	735	2,105	2,840
Average Daily Circulation (2001)			609

*Estimated station totals are sums of the Nielsen TV and Cable TV household estimates for each county in which the station registers viewing of more than 5% as per the Nielsen Survey Methods.

California—Redding-Chico

KRCR-TV Ch. 7

Network Service: ABC.

Licensee: California Broadcasting Inc., Box 992217, Redding, CA 96099-2217.

Studios: 755 Auditorium Dr., Redding, CA 96001; 3416-B Silverbell Rd., Chico, CA 95973.

Phones: 530-243-7777 (Redding); 530-345-7318 (Chico). **Fax:** 530-243-0217 (Redding); 530-345-2165 (Chico).

Web Site: <http://www.krcrtv.com>

Technical Facilities: Channel No. 7 (174-180 MHz). Authorized power: 115-kw visual, 22.4-kw aural. Antenna: 3620-ft. above av. terrain, 126-ft. above ground, 6335-ft. above sea level.

Latitude 40° 36' 10"
Longitude 122° 39' 00"

Transmitter: Shasta-Bally, 13-mi. W of Redding.

FCC Proposed Digital Channel Number: Ch. 34.

Note: Latitude and longitude coordinates shown are based on the North American Datum of 1927 (NAD 27) as currently required by the Mass Media Bureau of the FCC.

Multichannel TV Sound: Stereo only.

Satellite Earth Stations: AFC, 3.6-meter Ku-band; Andrew, 7.3-meter C-band; Paraclipse, 3.7-meter C-band; Paraclipse, 4.8-meter C-band; Avantek, M/A-Com, Scientific-Atlanta receivers.

News Services: AP, Capitol News Service.

Ownership: Lamco Communications Inc. (Group Owner).

Began Operation: August 1, 1956. Sale to present owner by California-Oregon Broadcasting approved by FCC May 26, 1995 (*Television Digest*, Vol. 35:7, 23). Acquisition of positive control by California-Oregon Broadcasting approved by FCC February 9, 1968. Previous sale to Sacramento Valley TV Inc. by George C. Fleharty, Carl R. McConnell & associates approved by FCC June 5, 1963 (Vol. 3:11, 23).

Represented (sales): Petry Television Inc.

Represented (legal): Koteen & Naftalin LLP.

Personnel:

Robert Wise, Vice President & General Manager.

Dennis Siewert, General Sales Manager.

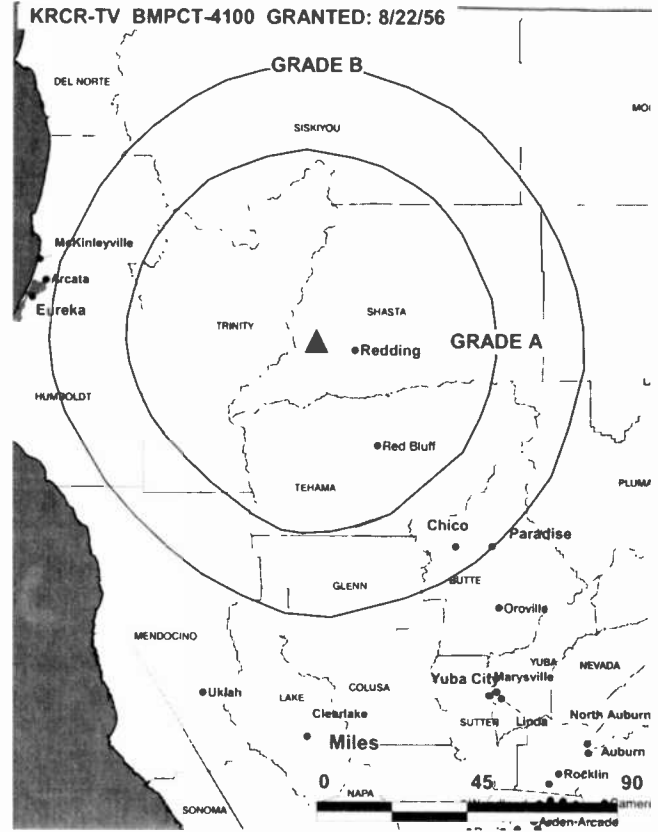
Gary Gunter, News Director.

Jeff Knott, Chief Engineer.

Debbie Burk, Program Director.

Juanita Ramos, Promotion Director.

Debra Beaver, Business Manager.



Stan Bergren, Production Manager.

Rates: On request.

City of License: Redding. **Station DMA:** Chico-Redding. **Rank:** 133.

Circulation © 2001 Nielsen. Coverage based on Nielsen study.

Grand Total	Cable TV Households	Non-cable TV Households	Total TV Households
Estimated Station Totals*	125,570	92,750	218,320
Average Weekly Circulation (2001)	86,920	40,811	127,731
Average Daily Circulation (2001)			65,210
Station DMA Total	Cable TV Households	Non-cable TV Households	Total TV Households
Estimated Station Totals*	102,010	74,080	176,090
Average Weekly Circulation (2001)	74,724	38,811	113,534
Average Daily Circulation (2001)			59,466
Other DMA Total	Cable TV Households	Non-cable TV Households	Total TV Households
Estimated Station Totals*	23,560	18,670	42,230
Average Weekly Circulation (2001)	12,196	2,001	14,197
Average Daily Circulation (2001)			5,744

*Estimated station totals are sums of the Nielsen TV and Cable TV household estimates for each county in which the station registers viewing of more than 5% as per the Nielsen Survey Methods.

California—Sacramento

KCRA-DT Ch. 35

Network Service: NBC.

Grantee: KCRA Hearst-Argyle Television Inc., 888 7th Ave., New York, NY 10106.

Studio: 3 Television Circle, Sacramento, CA 95814-0794.

Phone: 916-446-3333.

Web Site: <http://www.thekcrachannel.com>

Digital Facilities: Channel No. 35 (596-602 MHz). Power: 1000-kw max. visual. Antenna: 1516-ft. above av. terrain, 1519-ft. above ground, 1519-ft. above sea level.

Latitude	38°	14'	50"
Longitude	121°	30'	03"

Transmitter: 14003 River Rd., Walnut Grove.

Definition: High.

Note: Latitude and longitude coordinates shown are based on the North American Datum of 1927 (NAD 27) as currently required by the Mass Media Bureau of the FCC.

Ownership: Hearst-Argyle Television Inc. (Group Owner).

Began Digital Operation: October 1, 1999. Sale to present owner by Kelly Broadcasting Co. approved by FCC December 11, 1998.

Represented (sales): Eagle Television Sales.

Represented (legal): Koteen & Naftalin LLP.

Represented (engineering): Cohen, Dippell & Everist PC.

Personnel:

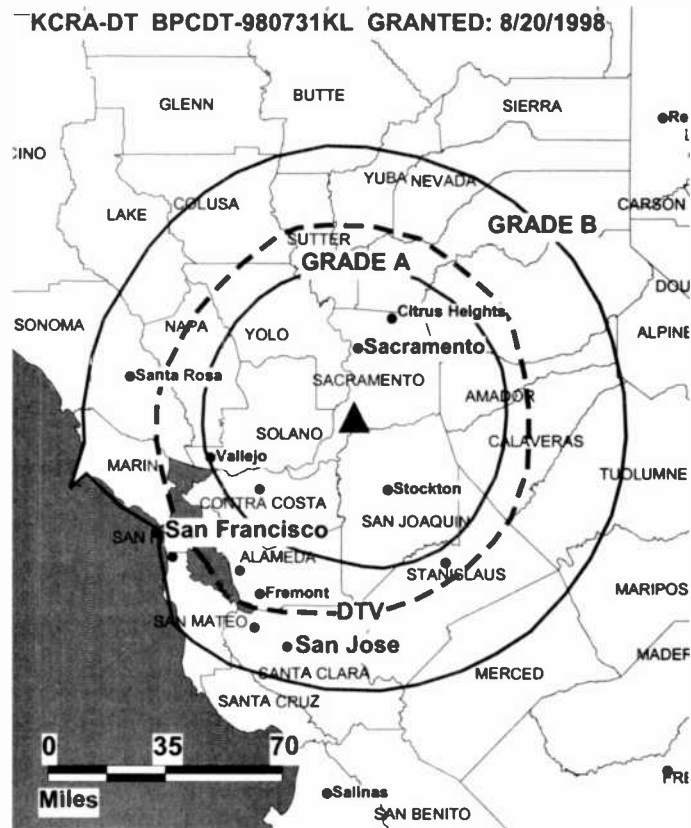
Elliott Troshinsky, President & General Manager.

Jerry Brehm, General Sales Manager.

Michael Armstrong, Local Sales Manager.

Larry Eastteam, Chief Engineer.

KCRA-DT BPCDT-980731KL GRANTED: 8/20/1998



© 2002 Warren Communications News

Ed Chapuis, News Director.

Shirley Sullivan, Program Director.

Gene Robinson, Promotion Director.

Tracy Clark, Business Manager.

Michael Liang, Marketing Director.

Rates: On request.

City of License: Sacramento. **Station DMA:** Sacramento-Stockton-Modesto. **Rank:** 19.

California—Sacramento

KCRA-TV Ch. 3

Network Service: NBC.

Licensee: KCRA Hearst-Argyle Television Inc., 888 7th Ave., New York, NY 10106.

Studio: 3 Television Circle, Sacramento, CA 95814-0794.

Phone: 916-446-3333. **Fax:** 916-325-3731.

Web Site: <http://www.thekcrachannel.com>

Technical Facilities: Channel No. 3 (60-66 MHz). Authorized power: 100-kw visual, 10-kw aural. Antenna: Circularly polarized, 1940-ft. above av. terrain, 1951-ft. above ground, 1951-ft. above sea level.

Latitude 38° 15' 52"
Longitude 121° 29' 22"

Transmitter: 0.8-mi. S of Twin Cities Rd., adjacent to Snodgrass Slough, 2.2-mi. W of Hwy. 5.

Began Digital Operation: October 1, 1999.

Note: Latitude and longitude coordinates shown are based on the North American Datum of 1927 (NAD 27) as currently required by the Mass Media Bureau of the FCC.

Multichannel TV Sound: Stereo and separate audio program.

Satellite Earth Stations: AFC, 3-meter Ku-band; Scientific-Atlanta, 10-meter C-band; Superior, 6-meter C-band; Hams, M/A-Com, Omni, Scientific-Atlanta receivers.

News Services: AP, CNN Newsource, NBC News Channel, NIWS, UPI.

Ownership: Hearst-Argyle Television Inc. (Group Owner).

Began Operation: September 3, 1955. Sale of 50% by Gerald Kenneth & Vernon Hansen to other 50% owners, Ewing C. Kelly estate, approved by FCC April 18, 1962 (*Television Digest*, Vol. 2: Transfer of control from Robert E. Kelly to Jon S. Kelly approved by FCC September 10, 1997. Sale to present owner by Kelly Broadcasting Co. approved by FCC February 18, 1999 (Vol. 38:35).

Represented (sales): Eagle Television Sales.

Represented (legal): Wiley, Rein & Fielding.

Represented (engineering): Denny & Associates PC.

Personnel:

Elliott Troshinsky, President & General Manager.

Jerry Brehm, Sales Director.

Daniel Haass, National Sales Manager.

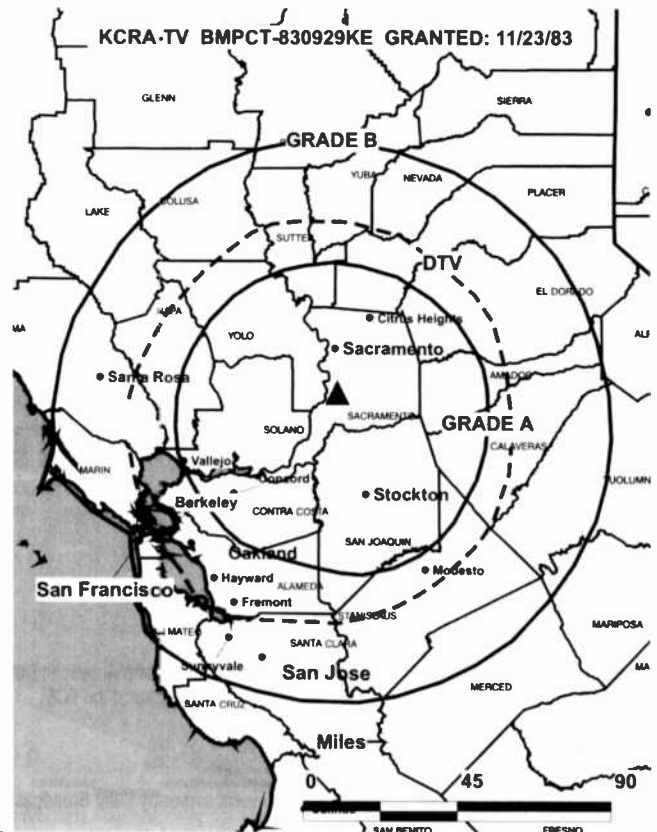
Lynette Lambrecht, Local Sales Manager.

Tracy A. Clark, Controller.

Ed Chapuis, News Director.

Ron Hyde, Sports Director.

Shirley Sullivan, Program Director.



© 2002 Warren Communications News

Michael Liang, Marketing Director.

Gene Robinson, Creative Services Director.

Joe Balkhan, Engineering Director.

Rates: On request.

City of License: Sacramento. **Station DMA:** Sacramento-Stockton-Modesto. **Rank:** 19.

Circulation © 2001 Nielsen. Coverage based on Nielsen study.

Grand Total	Cable TV Households	Non-cable TV Households	Total TV Households
Estimated Station Totals*	1,217,260	601,510	1,818,770
Average Weekly Circulation (2001)	661,741	339,018	1,000,758
Average Daily Circulation (2001)			541,327
Station DMA Total	Cable TV Households	Non-cable TV Households	Total TV Households
Estimated Station Totals*	761,660	424,320	1,185,980
Average Weekly Circulation (2001)	586,861	314,228	901,089
Average Daily Circulation (2001)			502,809
Other DMA Total	Cable TV Households	Non-cable TV Households	Total TV Households
Estimated Station Totals*	455,600	177,190	632,790
Average Weekly Circulation (2001)	74,880	24,789	99,669
Average Daily Circulation (2001)			38,518

* Estimated station totals are sums of the Nielsen TV and Cable TV household estimates for each county in which the station registers viewing of more than 5% as per the Nielsen Survey Methods.

California—Stockton

KFTL
Ch. 64

Network Service: HSN.

Licensee: Family Stations Inc., 4135 Northgate Blvd., Suite 1, Sacramento, CA 95834.

Studios: 4135 Northgate Blvd., Suite 1, Sacramento, CA 95834-1226; 403 McCormick St., San Leandro, CA 94577.

Phones: 209-943-6464; 510-632-5385. **Fax:** 510-632-8943.

Web Site: <http://www.kftl.com>

Technical Facilities: Channel No. 64 (770-776 MHz). Authorized power: 1950-kw max. visual, 195-kw max. aural. Antenna: 2982-ft. above av. terrain, 114-ft. above ground, 3664-ft. above sea level.

Latitude	37°	53'	35"
Longitude	121°	53'	58"

Transmitter: 9-mi. SE of Concord on N peak of Mount Diablo.

Digital Facilities: Channel No. 62 (758-764 MHz). Power: 200-kw max. visual. Antenna: 3045-ft. above av. terrain, 200-ft. above ground.

Latitude	37°	52'	54"
Longitude	121°	55'	05"

FCC Digital File Number: BPCDT-19991101AEL. Granted: February 22, 2001.

Note: Latitude and longitude coordinates shown are based on the North American Datum of 1927 (NAD 27) as currently required by the Mass Media Bureau of the FCC.

Multichannel TV Sound: Stereo and separate audio program.

Satellite Earth Station: Paraclipse, 3.5-meter Ku & C-band; DX Antenna receivers.

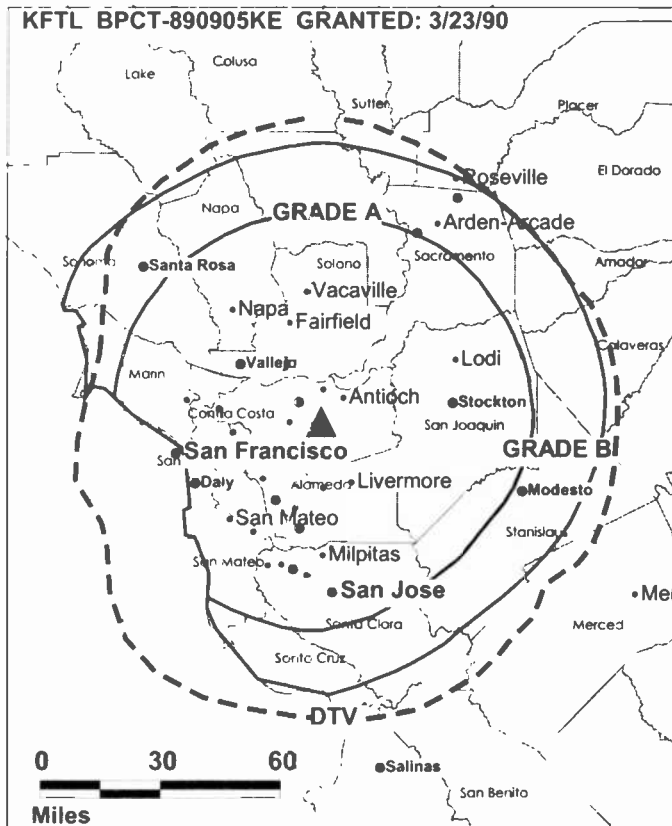
AM Affiliate: KEBR, 1210 kHz.

FM Affiliate: KEAR, 80-kw, 106.9 MHz.

Ownership: Family Stations Inc.

Began Operation: November 12, 1987.

Represented (legal): Irwin, Campbell & Tannenwald PC.



Personnel:

Matt Tuter, General Manager.

Greg Carpenter, Chief Engineer.

John B. Tefertiller, Operations Manager.

Danny Angotti, Production Manager.

Lucy Nazarene-Self, Traffic Manager.

Rates: On request.

City of License: Stockton. **Station DMA:** Sacramento-Stockton-Modesto. **Rank:** 19.

Nielsen Data: Not available.

California—Sacramento-Stockton

KMAX-TV Ch. 31

Network Service: UPN.

Licensee: WVIT Inc., c/o Ray White, 5202 River Rd., Bethesda, MD 20816.

Studio: 500 Media Place, Sacramento, CA 95815.

Phone: 916-925-3100. **Fax:** 916-920-1028.

Web Site: <http://www.upn31.com>

Technical Facilities: Channel No. 31 (572-578 MHz). Authorized power: 5000-kw max. visual, 500-kw max. aural. Antenna: 1830-ft. above av. terrain, 1838-ft. above ground, 2000-ft. above sea level.

Latitude 38° 15' 52"
Longitude 121° 29' 22"

Holds CP for change to 1837-ft. above av. terrain, 1837-ft. above ground, 1837-ft. above sea level; lat. 38° 15' 54", long. 121° 29' 28". BPCT-20000828ACW.

Transmitter: 2.2-mi. NNE of Walnut Grove.

Digital Facilities: Channel No. 21 (512-518 MHz). Power: 645-kw max. visual. Antenna: 1722-ft. above av. terrain, 1727-ft. above ground.

Latitude 38° 15' 54"
Longitude 121° 29' 24"

FCC Digital File Number: BPCDT-19991029AGC (pending).

Note: Latitude and longitude coordinates shown are based on the North American Datum of 1927 (NAD 27) as currently required by the Mass Media Bureau of the FCC.

Multichannel TV Sound: Stereo only.

Satellite Earth Stations: Andrew, 7.3-meter C-band; Harris, 4.5-meter Ku-band; Harris, 6.1-meter C-band; Standard Communications receivers.

News Services: AP, CNN Newsource.

Ownership: Viacom International Inc. (Group Owner).

Began Operation: October 5, 1974. Sale to present owner by Pappas Telecasting approved by FCC September 26, 1997. Sale to Pappas Telecasting by Koplak Communications approved by FCC April 21, 1994. Sale to Koplak Communications by Northern California Broadcasting approved by FCC January 28, 1981. Sale to Northern California by Andrew Bartolini, et al., approved by FCC June 9, 1980 (*Television Digest*, Vol. 20:6).

Represented (sales): Millennium Sales & Marketing.

Represented (legal): Wiley, Rein & Fielding.

Personnel:

Tom Tucker, General Manager.

Phil Melchers, General Sales Manager.

Glenda Radigonda, Local Sales Manager.

Annette Wegesend, Chief Engineer.

Brent Baader, News Director.

Rita Gazitano, Program Director.

KMAX-TV BMPCT-840705KJ GRANTED: 8/24/84



© 2002 Warren Communications News

Cyndi Arjil, Traffic Manager.

Jennifer Nicholson, Promotion Manager.

Lisa Sanders, Business Manager.

Rates: On request.

City of License: Sacramento. **Station DMA:** Sacramento-Stockton-Modesto. **Rank:** 19.

Circulation © 2001 Nielsen. Coverage based on Nielsen study.

Grand Total	Cable TV Households	Non-cable TV Households	Total TV Households
Estimated Station Totals*	803,620	483,210	1,286,830
Average Weekly Circulation (2001)	329,172	193,505	522,676
Average Daily Circulation (2001)			187,107
Station DMA Total	Cable TV Households	Non-cable TV Households	Total TV Households
Estimated Station Totals*	761,660	415,630	1,177,290
Average Weekly Circulation (2001)	317,204	187,325	504,529
Average Daily Circulation (2001)			183,604
Other DMA Total	Cable TV Households	Non-cable TV Households	Total TV Households
Estimated Station Totals*	41,960	67,580	109,540
Average Weekly Circulation (2001)	11,968	6,179	18,147
Average Daily Circulation (2001)			3,503

*Estimated station totals are sums of the Nielsen TV and Cable TV household estimates for each county in which the station registers viewing of more than 5% as per the Nielsen Survey Methods.

California—Stockton-Sacramento

KOVR
Ch. 13

Network Service: CBS.

Licensee: SCI-Sacramento Licensee LLC, 10706 Beaver Dam Rd., Cockeysville, MD 21030.

Studio: 2713 KOVR Dr., West Sacramento, CA 95605.

News Bureau: 509 W. Weber, Stockton, CA 95203.

Phones: 916-374-1313; 209-466-6985. **Fax:** 916-374-1459.

Web Site: <http://www.kovr13.com>

Technical Facilities: Channel No. 13 (210-216 MHz). Authorized power: 316-kw visual, 47.4-kw aural. Antenna: 1950-ft. above av. terrain, 1960-ft. above ground, 1960-ft. above sea level.

Latitude 38° 14' 24"
Longitude 121° 30' 03"

Holds CP for change to 2001-ft. above av. terrain, 2011-ft. above ground, 2011-ft. above sea level. BPCT-20000804ADZ.

Transmitter: 14001 River Rd., Walnut Grove.

Began Digital Operation: August 27, 2000.

Note: Latitude and longitude coordinates shown are based on the North American Datum of 1927 (NAD 27) as currently required by the Mass Media Bureau of the FCC.

Multichannel TV Sound: Stereo only.

Satellite Earth Stations: Andrew, 4.5-meter C-band; Andrew, 7.5-meter C-band; RCA, 3.7-meter Ku-band; Scientific-Atlanta, 10-meter C-band; Superior, 4.5-meter Ku & C-band; Andrew, Avantek, M/A-Com, Scientific-Atlanta, Standard Communications receivers.

SNG Mobile Dish: 2.4-meter Ku-band.

News Services: AP, UPI.

Ownership: Sinclair Broadcast Group Inc. (Group Owner).

Began Operation: September 5, 1954. Sale to present owner by Better Communications Inc. approved by FCC March 28, 1997. Sale to Better Communications by Continental Broadcasting Ltd. approved by FCC July 1994 (*Television Digest*, Vol. 34:20). Previous sale by Narragansett First Fund, et al., approved by FCC December 8, 1988 (Vol. 28:45). Sale to Narragansett by Rockefeller Group approved by FCC June 13, 1986 (Vol. 26:6, 11, 12). Sale to Rockefeller Group by The Outlet Co. approved by FCC November 23, 1983 (Vol. 23:19, 22; 24:6). Sale to Outlet by McClatchy Newspapers approved by FCC March 12, 1980 (Vol. 19:28). Sale to McClatchy by Metropolitan Broadcasting Corp. approved by FCC July 29, 1964 (Vol. 3:40, 41). Sale to Metropolitan Broadcasting by Gannett Co. approved by FCC December 12, 1959 (Vol. 15:47, 48; 16:1). Sale to Gannett by H. L. Hoffman & associates approved by FCC January 8, 1958 (Vol. 13:47; 14:2).

Represented (sales): Harrington, Righter & Parsons Inc.

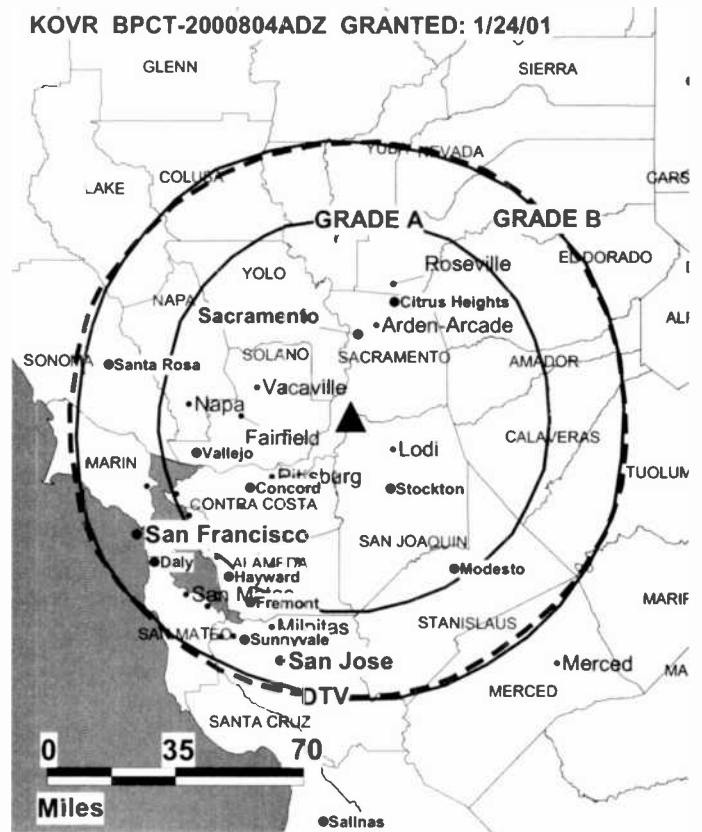
Represented (legal): Shaw Pittman.

Personnel:

Chip Ermish, General Sales Manager.

John Mansker, Local Sales Manager.

KOVR BPCT-2000804ADZ GRANTED: 1/24/01



© 2002 Warren Communications News

Rick Reynolds, News Director.

Steve Harris, Promotion Manager.

Lila Luna, Business Manager.

Highest 30 Sec. Rate: \$10,000.

City of License: Stockton. **Station DMA:** Sacramento-Stockton-Modesto. **Rank:** 19.

Circulation © 2001 Nielsen. Coverage based on Nielsen study.

Grand Total	Cable TV Households	Non-cable TV Households	Total TV Households
Estimated Station Totals*	1,175,920	554,310	1,730,230
Average Weekly Circulation (2001)	547,989	293,011	841,001
Average Daily Circulation (2001)			369,820
Station DMA Total	Cable TV Households	Non-cable TV Households	Total TV Households
Estimated Station Totals*	761,660	424,320	1,185,980
Average Weekly Circulation (2001)	507,188	277,343	784,530
Average Daily Circulation (2001)			348,693
Other DMA Total	Cable TV Households	Non-cable TV Households	Total TV Households
Estimated Station Totals*	414,260	129,990	544,250
Average Weekly Circulation (2001)	40,802	15,669	56,471
Average Daily Circulation (2001)			21,127

*Estimated station totals are sums of the Nielsen TV and Cable TV household estimates for each county in which the station registers viewing of more than 5% as per the Nielsen Survey Methods.

California—Stockton

KOVR-DT

Ch. 25

Network Service: CBS.

Grantee: SCI-Sacramento Licensee Inc., 2713 KOVR Dr., W. Sacramento, CA 95605.

Studio: 2713 KOVR Dr., W. Sacramento, CA 95605.

Phones: 916-374-1313; 209-466-6985. **Fax:** 916-374-1459.

Digital Facilities: Channel No. 25 (536-542 MHz). Power: 1000-kw max. visual. Antenna: 1949-ft. above av. terrain, 1959-ft. above ground, 1959-ft. above sea level.

Latitude	38°	14'	24"
Longitude	121°	30'	03"

Transmitter: 14001 River Rd., Walnut Grove.

Definition: High.

Note: Latitude and longitude coordinates shown are based on the North American Datum of 1927 (NAD 27) as currently required by the Mass Media Bureau of the FCC.

Ownership: Sinclair Broadcast Group Inc. (Group Owner).

Began Digital Operation: August 27, 2000.

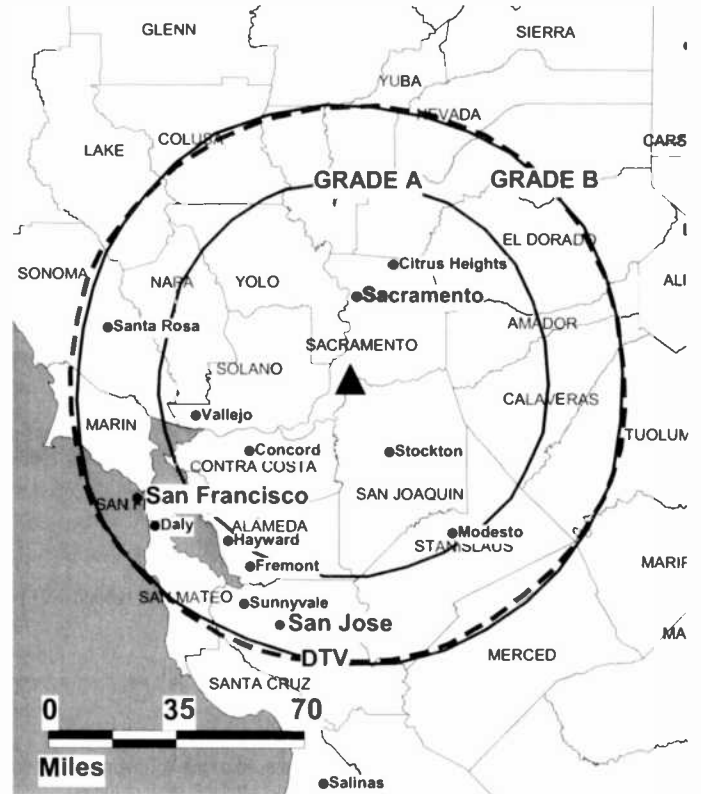
Personnel:

Dan Mellon, General Manager.

Robert Olson, Chief Engineer.

Rates: On request.

KOVR-DT BMAPCDT-20000329ABO GRANTED: 2/1/2000



City of License: Stockton. **Station DMA:** Sacramento-Stockton-Modesto. **Rank:** 19.

California—Stockton-Sacramento

KQCA
Ch. 58

Network Service: WBN.

Licensee: KCRA Hearst-Argyle Television Inc., 830 San Ramon, Sacramento, CA 95864.

Studio: 58 Television Circle, Sacramento, CA 95814.

Phone: 916-447-5858. **Fax:** 916-554-4658.

E-mail: cballou@hearst.com

Web Site: <http://www.q58.com>

Technical Facilities: Channel No. 58 (734-740 MHz). Authorized power: 5000-kw max. visual, 500-kw max. aural. Antenna: 1834-ft. above av. terrain, 1840-ft. above ground, 1840-ft. above sea level.

Latitude 38° 14' 24"
Longitude 121° 30' 03"

Transmitter: 0.65-mi. E of Walnut Grove.

Digital Facilities: Channel No. 46 (662-668 MHz). Power: 200-kw max. visual. Antenna: 1739-ft. above av. terrain, 1750-ft. above ground.

Latitude 38° 15' 54"
Longitude 121° 28' 06"

FCC Digital File Number: BPCDT-19991029AEZ. Granted: November 9, 2000.

Note: Latitude and longitude coordinates shown are based on the North American Datum of 1927 (NAD 27) as currently required by the Mass Media Bureau of the FCC.

Multichannel TV Sound: Stereo only.

Satellite Earth Stations: AFC, 3.7-meter Ku-band; Andrew, 4.5-meter Ku & C-band; Superior, 4-meter C-band; Superior, 4-meter Ku-band; Andrew, Standard Communications receivers.

Ownership: Hearst-Argyle Television Inc. (Group Owner).

Began Operation: April 13, 1986. Sale to present owner by Channel 58 Inc. approved by FCC January 24, 2000 (Television Digest, Vol. 40:6). Sale to Channel 58 Inc. by General Electric Capital Corp. approved by FCC December 8, 1994. Transfer of control from Pegasus Broadcasting to General Electric Capital Corp. approved by FCC September 1990. Sale to Pegasus Broadcasting by SFN Cos. Inc. approved by FCC October 2, 1986 (Vol. 26:41). Previous sale to SFN Cos. Inc. approved by FCC July 8, 1986.

Represented (sales): Blair Television.

Represented (engineering): John F. X. Browne & Associates PC.

Personnel:

Elliott Troshinsky, President & General Manager.

Brad Bond, General Sales Manager.

Laura Willaimson, Local Sales Manager.

Shari Epworth, National Sales Manager.

Ed Chapuis, News Director.

Shirley Sullivan, Program Director.

Michael Meads, Traffic Manager.

Gene Robinson, Creative Services Director.



© 2002 Warren Communications News

Tracy Clark, Controller.

Joe Balkhan, Engineering Director.

Michael Liang, Marketing Director.

Cardyn Ballou, Public Affairs Director.

Judi Decker, Graphics Director.

Highest 30 Sec. Rate: \$1000.

City of License: Stockton. **Station DMA:** Sacramento-Stockton-Modesto. **Rank:** 19.

Circulation © 2001 Nielsen. Coverage based on Nielsen study.

Grand Total	Cable TV Households	Non-cable TV Households	Total TV Households
Estimated Station Totals*	798,560	478,300	1,276,860
Average Weekly Circulation (2001)	356,292	171,464	527,756
Average Daily Circulation (2001)			199,259
Station DMA Total	Cable TV Households	Non-cable TV Households	Total TV Households
Estimated Station Totals*	757,910	415,630	1,173,540
Average Weekly Circulation (2001)	352,714	166,678	519,392
Average Daily Circulation (2001)			197,490
Other DMA Total	Cable TV Households	Non-cable TV Households	Total TV Households
Estimated Station Totals*	40,650	62,670	103,320
Average Weekly Circulation (2001)	3,577	4,787	8,364
Average Daily Circulation (2001)			1,769

*Estimated station totals are sums of the Nielsen TV and Cable TV household estimates for each county in which the station registers viewing of more than 5% as per the Nielsen Survey Methods.

California—Sacramento

KSPX
Ch. 29

Network Service: PAX.

Licensee: Paxson Sacramento License Inc., 601 Clearwater Park Rd., West Palm Beach, FL 33401.

Studio: 3352 Mather Field Rd., Rancho Cordova, CA 95670.

Phone: 916-368-2929. **Fax:** 916-386-0225.

E-mail: kspx@pax.net

Technical Facilities: Channel No. 29 (560-566 MHz). Authorized power: 4570-kw max. visual. Antenna: 1053-ft. above av. terrain, 410-ft. above ground, 2339-ft. above sea level.

Latitude 38° 37' 49"
Longitude 120° 51' 20"

Transmitter: 6300 Crystal Blvd., Diamond Springs.

Digital Facilities: Channel No. 48 (674-680 MHz). Power: 1000-kw max. visual. Antenna: 2018-ft. above av. terrain, 2024-ft. above ground.

Latitude 38° 16' 48"
Longitude 121° 30' 21"

FCC Digital File Number: BPCDT-19991101AKP (pending).

Note: Latitude and longitude coordinates shown are based on the North American Datum of 1927 (NAD 27) as currently required by the Mass Media Bureau of the FCC.

Ownership: Paxson Communications Corp. (Group Owner).

Began Operation: August 27, 1990. Sale to present owner by Ponce-Nicasio Broadcasting Ltd. approved by FCC May 25, 2000.

Represented (legal): Wiley, Rein & Fielding.

Personnel:

Marty Ross, General Manager.

Jodie Martinez, Business Manager.

Lee Roberts, Traffic Manager.

Frank Ernandes, Chief Engineer.

Mark Farris, Public Affairs Director.

Jim Eaton, Sales Manager.

Highest 30 Sec. Rate: \$150.

City of License: Sacramento. **Station DMA:** Sacramento-Stockton-Modesto. **Rank:** 19.

KSPX BMPCT-891031KG GRANTED: 2/28/90



© 2002 Warren Communications News

Circulation © 2001 Nielsen. Coverage based on Nielsen study.

Grand Total	Cable TV Households	Non-cable TV Households	Total TV Households
Estimated Station Totals*	753,240	361,690	1,114,930
Average Weekly Circulation (2001)	121,023	46,953	167,977
Average Daily Circulation (2001)			48,308
Station DMA Total	Cable TV Households	Non-cable TV Households	Total TV Households
Estimated Station Totals*	753,240	322,210	1,075,450
Average Weekly Circulation (2001)	121,023	44,071	165,095
Average Daily Circulation (2001)			48,150
Other DMA Total	Cable TV Households	Non-cable TV Households	Total TV Households
Estimated Station Totals*	0	39,480	39,480
Average Weekly Circulation (2001)	0	2,882	2,882
Average Daily Circulation (2001)			158

* Estimated station totals are sums of the Nielsen TV and Cable TV household estimates for each county in which the station registers viewing of more than 5% as per the Nielsen Survey Methods.

California—Sacramento-Stockton

KTXL
Ch. 40

Network Service: FOX.

Licensee: Channel 40 Licensee Inc., 4655 Fruitridge Rd., Sacramento, CA 95820.

Studio: 4655 Fruitridge Rd., Sacramento, CA 95820.

Phone: 916-454-4422. **Fax:** 916-739-1079.

Technical Facilities: Channel No. 40 (626-632 MHz). Authorized power: 5000-kw max. visual. Antenna: 1962-ft. above av. terrain, 1968-ft. above ground, 1970-ft. above sea level.

Latitude 38° 16' 18"
Longitude 121° 30' 18"

Transmitter: 1400 Twin Cities Rd., 2.2-mi. N of Walnut Grove.

Digital Facilities: Channel No. 55 (716-722 MHz). Power: 1000-kw max. visual. Antenna: 1906-ft. above av. terrain, 1909-ft. above ground, 1913-ft. above sea level.

Latitude 38° 16' 18"
Longitude 121° 30' 18"

Transmitter: 1400 Twin Cities Rd., Walnut Grove.

FCC Digital File Number: BMPCDT-990609KE. Granted: April 24, 2000.

Note: Latitude and longitude coordinates shown are based on the North American Datum of 1927 (NAD 27) as currently required by the Mass Media Bureau of the FCC.

Multichannel TV Sound: Stereo and separate audio program.

Satellite Earth Stations: RCA Americom, 3.7-meter Ku-band; Scientific-Atlanta, 4.5-meter Ku & C-band; Scientific-Atlanta, 10-meter C-band; Superior, 4-meter Ku-band; DX Engineering, M/A-Com, Scientific-Atlanta, Standard Communications receivers.

SNG Mobile Dish: Andrew, 2.4-meter Ku-band.

News Services: AP, CNN Newsource.

Ownership: Tribune Broadcasting Co. (Group Owner).

Began Operation: October 26, 1968. Transfer of control to BMA from Colony Corp. approved by FCC December 1, 1971. Sale to Renaissance Communications approved by FCC February 9, 1989. Sale to present owner approved by FCC March 20, 1997 (*Television Digest*, Vol. 36:28; 37:13).

Represented (sales): TeleRep Inc.

Represented (legal): Sidley & Austin.

Represented (engineering): Hammett & Edison Inc.

Personnel:

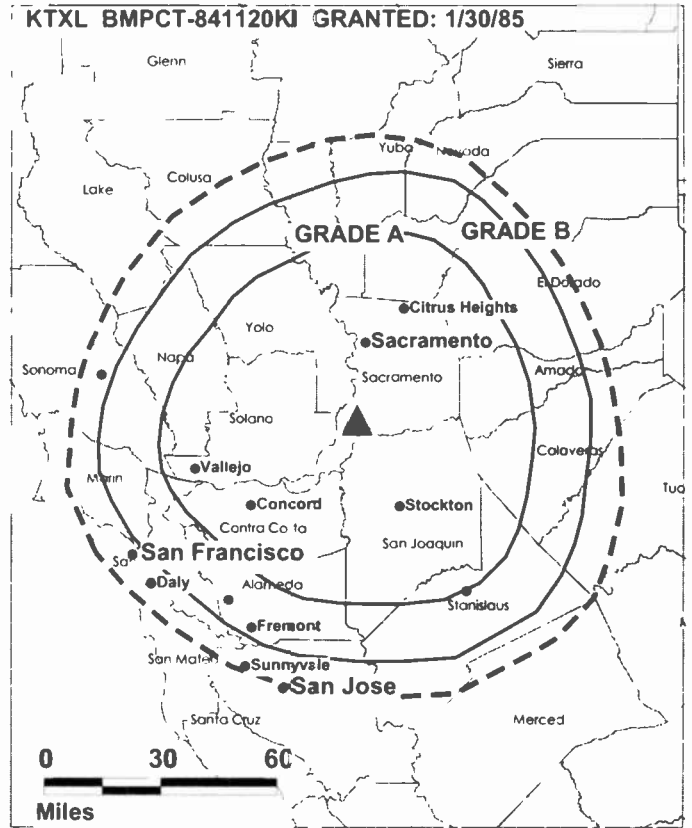
Audrey L. Farrington, Vice President & General Manager.

Kieran Clarke, General Sales Manager.

Mike Snyder, Local Sales Manager.

Bill Kreutzer, Chief Engineer.

Ed Wilson, News Director.



© 2002 Warren Communications News

Pete Filice, Chief Financial Officer.

Susan Corbin, Promotions Manager.

Fran Mueller, Program Manager & Research Director.

Highest 30 Sec. Rate: \$6000.

City of License: Sacramento **Station DMA:** Sacramento-Stockton-Modesto. **Rank:** 19.

Circulation © 2001 Nielsen. Coverage based on Nielsen study.

Grand Total	Cable TV Households	Non-cable TV Households	Total TV Households
Estimated Station Totals*	910,450	515,090	1,425,540
Average Weekly Circulation (2001)	467,837	248,217	716,054
Average Daily Circulation (2001)			266,332
Station DMA Total	Cable TV Households	Non-cable TV Households	Total TV Households
Estimated Station Totals*	761,660	424,320	1,185,980
Average Weekly Circulation (2001)	441,444	238,272	679,716
Average Daily Circulation (2001)			257,352
Other DMA Total	Cable TV Households	Non-cable TV Households	Total TV Households
Estimated Station Totals*	148,790	90,770	239,560
Average Weekly Circulation (2001)	26,393	9,945	36,338
Average Daily Circulation (2001)			8,980

*Estimated station totals are sums of the Nielsen TV and Cable TV household estimates for each county in which the station registers viewing of more than 5% as per the Nielsen Survey Methods.

California—Modesto-Sacramento-Stockton

KUVS Ch. 19

Network Service: Univision.

Licensee: KUVS License Partnership GP, 1999 Avenue of the Stars, Los Angeles, CA 90067.

Studio: 1710 Arden Way, Sacramento, CA 95815.

Phone: 916-614-1900. **Fax:** 916-927-8386.

Technical Facilities: Channel No. 19 (500-506 MHz). Authorized power: 5000-kw max. visual, 500-kw max. aural. Antenna: 1877-ft. above av. terrain, 346-ft. above ground, 3086-ft. above sea level.

Latitude 38° 07' 07"
Longitude 120° 43' 31"

Holds CP for change to 1890-ft. above av. terrain, 308-ft. above ground, 3058-ft. above sea level; lat. 38° 07' 07", long. 120° 43' 27". BPC-19991213ABR.

Transmitter: Bear Mountain, approx. 5.8-mi. SW of San Andreas.

Digital Facilities: Channel No. 18 (494-500 MHz). Power: 250-kw max. visual. Antenna: 1821-ft. above av. terrain, 239-ft. above ground.

Latitude 38° 07' 07"
Longitude 120° 43' 27"

FCC Digital File Number: BPCDT-19991028AEV. Granted: October 25, 2000.

Note: Latitude and longitude coordinates shown are based on the North American Datum of 1927 (NAD 27) as currently required by the Mass Media Bureau of the FCC.

Satellite Earth Stations: Comtech, 5-meter C-band; DH Satellite, 4.5-meter Ku & C-band; RCA, 3.6-meter Ku-band; Scientific-Atlanta, Standard Agile Omni receivers.

News Service: NCNS.

Ownership: Univision Communications Inc. (Group Owner).

Began Operation: August 26, 1966. Sale to present owner by Sainte Limited approved by FCC March 6, 1997 (*Television Digest*, Vol. 37:12).

Represented (sales): Univision.

Represented (legal): Shaw Pittman.

Represented (engineering): Cecil Lynch.

Personnel:

Jorge H. Delgado, General Manager.

Larry Sands, General Sales Manager.

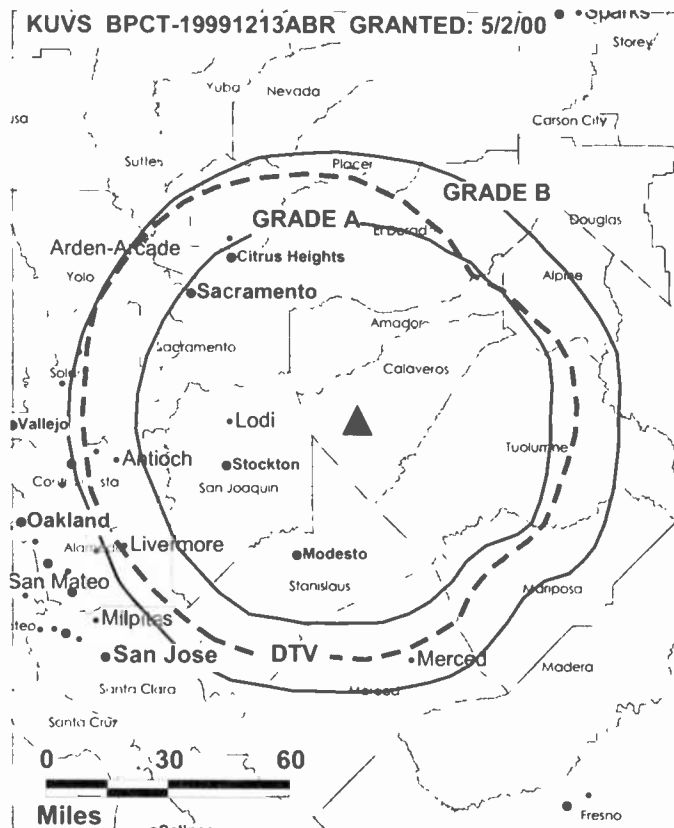
Steven Stuck, Local Sales Manager.

Luis Estrada, Marketing & Promotion Director.

Roert Yanez, News Director.

Gary Downs, Controller.

Charles Tift, Chief Engineer.



© 2002 Warren Communications News

Lisa Mark, Traffic Manager.

Carolyn E. Bernal, Public Affairs Director.

Rates: On request.

City of License: Modesto. **Station DMA:** Sacramento-Stockton-Modesto. **Rank:** 19.

Circulation © 2001 Nielsen. Coverage based on Nielsen study.

Grand Total	Cable TV Households	Non-cable TV Households	Total TV Households
Estimated Station Totals*	330,220	157,220	487,440
Average Weekly Circulation (2001)	23,684	25,212	48,896
Average Daily Circulation (2001)			34,003
Station DMA Total	Cable TV Households	Non-cable TV Households	Total TV Households
Estimated Station Totals*	289,570	157,220	446,790
Average Weekly Circulation (2001)	21,327	25,212	46,539
Average Daily Circulation (2001)			32,540
Other DMA Total	Cable TV Households	Non-cable TV Households	Total TV Households
Estimated Station Totals*	40,650	0	40,650
Average Weekly Circulation (2001)	2,358	0	2,358
Average Daily Circulation (2001)			1,463

*Estimated station totals are sums of the Nielsen TV and Cable TV household estimates for each county in which the station registers viewing of more than 5% as per the Nielsen Survey Methods.

California—Sacramento-Stockton

KXTV
Ch. 10

Network Service: ABC.

Licensee: KXTV Inc., 400 Broadway, Sacramento, CA 95818-2098.

Studio: 400 Broadway, Sacramento, CA 95818-2098.

Mailing Address: Box 10, Sacramento, CA 95812-0010.

Phones: 916-441-2345; 800-795-5988. **Fax:** 916-441-3054.

E-mail: kxtv10@kxtv10.com

Web Site: <http://www.kxtv10.com>

Technical Facilities: Channel No. 10 (192-198 MHz). Authorized power: 314-kw visual, 51.3-kw aural. Antenna: 2008-ft. above av. terrain, 2011-ft. above ground, 2011-ft. above sea level.

Latitude 38° 14' 24"
Longitude 121° 30' 03"

Transmitter: 0.4-mi. E of Walnut Grove.

Began Digital Operation: November 1, 1999.

Note: Latitude and longitude coordinates shown are based on the North American Datum of 1927 (NAD 27) as currently required by the Mass Media Bureau of the FCC.

Multichannel TV Sound: Stereo and separate audio program.

Satellite Earth Stations: Microwave Assoc., 4.6-meter Ku-band; Scientific-Atlanta, 4.6-meter C-band; Scientific-Atlanta, 4.6-meter Ku & C-band; Scientific-Atlanta, 7-meter C-band; Scientific-Atlanta, 10-meter C-band; M/A-Com, Scientific-Atlanta, Standard Components receivers.

News Services: ABC NewsOne, AP, Conus, UPI.

Ownership: Gannett Broadcasting Group (Group Owner).

Began Operation: March 20, 1955. Swap of station by A. H. Belo Corp. for Gannett Broadcasting's KVUE-TV, Austin, TX approved by FCC April 8, 1999. Sale to A. H. Belo Corp. by Corinthian Broadcasting approved by FCC November 28, 1983 (*Television Digest*, Vol. 23:20). Sale to Corinthian by John H. Schacht & associates approved by FCC December 23, 1958 (Vol. 14:42, 49).

Represented (sales): Blair Television.

Represented (legal): Wiley, Rein & Fielding.

Represented (engineering): Denny & Associates PC.

Personnel:

Russell Postell, General Manager.

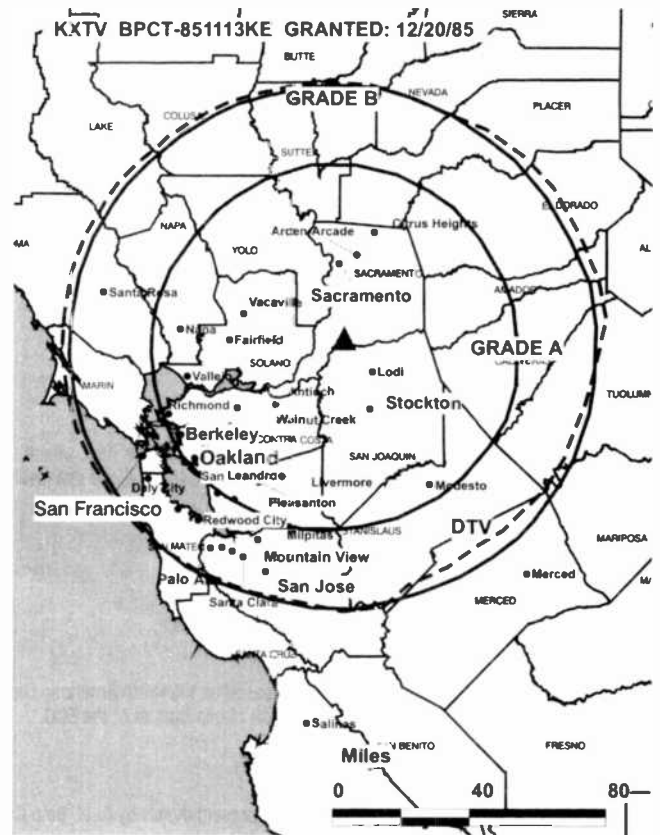
S. Thomas Cochran, Local Sales Manager.

Kelly Eradley, National Sales Manager.

Bob Montgomery, Web Master.

Kevin Williams, Program Coordinator.

Ron Comings, News Director.



© 2002 Warren Communications News

Rod Robinson, Chief Engineer.

Margaret Mohr, Marketing Director.

Carol Rushton, Business Manager.

Rates: On request.

City of License: Sacramento. **Station DMA:** Sacramento-Stockton-Modesto. **Rank:** 19.

Circulation © 2001 Nielsen. Coverage based on Nielsen study.

Grand Total	Cable TV Households	Non-cable TV Households	Total TV Households
Estimated Station Totals*	853,560	524,560	1,378,120
Average Weekly Circulation (2001)	538,018	312,798	850,816
Average Daily Circulation (2001)			418,386
Station DMA Total	Cable TV Households	Non-cable TV Households	Total TV Households
Estimated Station Totals*	761,660	424,320	1,185,980
Average Weekly Circulation (2001)	524,470	296,257	820,727
Average Daily Circulation (2001)			407,416
Other DMA Total	Cable TV Households	Non-cable TV Households	Total TV Households
Estimated Station Totals*	91,900	100,240	192,140
Average Weekly Circulation (2001)	13,548	16,541	30,089
Average Daily Circulation (2001)			10,970

*Estimated station totals are sums of the Nielsen TV and Cable TV household estimates for each county in which the station registers viewing of more than 5% as per the Nielsen Survey Methods.

California—Sacramento

KXTV-DT Ch. 61

Network Service: ABC.

Grantee: KXTV Inc., 400 Broadway, Sacramento, CA 95818.

Studio: 400 Broadway, Sacramento, CA 95818-2041.

Phones: 916-441-2345; 806-795-5988. **Fax:** 916-441-3045.

E-mail: kxtv@kxtv.com

Web Site: <http://www.kxtv10.com>

Digital Facilities: Channel No. 61 (752-758 MHz). Power: 1000-kw max. visual. Antenna: 1946-ft. above av. terrain, 1949-ft. above ground, 1949-ft. above sea level.

Latitude	38°	14'	24"
Longitude	121°	30'	03"

Transmitter: 0.4-mi. E of Walnut Grove.

Definition: Standard.

Note: Latitude and longitude coordinates shown are based on the North American Datum of 1927 (NAD 27) as currently required by the Mass Media Bureau of the FCC.

Ownership: Gannett Broadcasting Group (Group Owner).

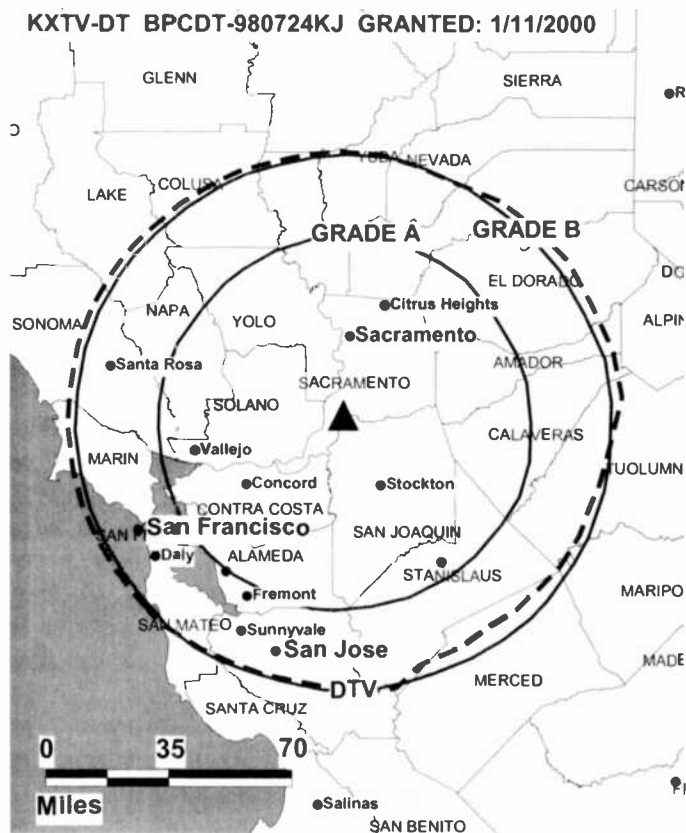
Began Digital Operation: November 1, 1999. Sale to present owner by A. H. Belo Corp. approved by FCC April 8, 1999.

Personnel:

Russell Postell, General Manager.

Rod Robinson, Chief Engineer.

KXTV-DT BPCDT-980724KJ GRANTED: 1/11/2000



© 2002 Warren Communications News

Rates: On request.

City of License: Sacramento. **Station DMA:** Sacramento-Stockton-Modesto. **Rank:** 19.

California—Salinas-Monterey

KCBA
Ch. 35

Network Service: FOX.

Licensee: Seal Rock Broadcasters LLC, 190 Queen Anne Ave. N, Suite 100, Seattle, WA 98109.

Studio: 1550 Moffett St., Salinas, CA 93905.

Mailing Address: Box 3560, Salinas, CA 93912.

Phone: 831-422-3500. **Fax:** 831-754-1120.

Technical Facilities: Channel No. 35 (596-602 MHz). Authorized power: 2328-kw max. visual, 283.65-kw max. aural. Antenna: 2414-ft. above av. terrain, 355-ft. above ground, 3421-ft. above sea level.

Latitude 36° 45' 22.30"
Longitude 121° 30' 05.50"

Transmitter: Fremont Peak, 9-mi. NE of Salinas.

Digital Facilities: Channel No. 13 (210-216 MHz). Power: 20-kw visual. Antenna: 2359-ft. above av. terrain, 236-ft. above ground.

Latitude 36° 45' 22.00"
Longitude 121° 30' 05.00"

FCC Digital File Number: BPCDT-19991101AFY. Granted: January 26, 2001.

Note: Latitude and longitude coordinates shown are based on the North American Datum of 1927 (NAD 27) as currently required by the Mass Media Bureau of the FCC.

Satellite Earth Stations: AFC, 7-meter; Microwave Specialties, 5-meter C-band; RCA, 4.2-meter Ku-band; M/A-Com, Scientific-Atlanta receivers.

News Services: AP, CNN Newsource, Fox NewsEdge.

LMA: Local marketing agreement with KION (C), Salinas-Monterey.

Ownership: Seal Rock Broadcasters LLC (Group Owner).

Began Operation: November 1, 1981. Sale to The Ackerley Group by Sainte Broadcasting Corp. approved by FCC May 22, 1986 (*Television Digest*, Vol. 26:23, 26). Sale to present owner by The Ackerley Group approved by FCC January 5, 2000.

Represented (sales): Blair Television.

Represented (legal): Rubin, Winston, Diercks, Harris & Cooke.

Personnel:

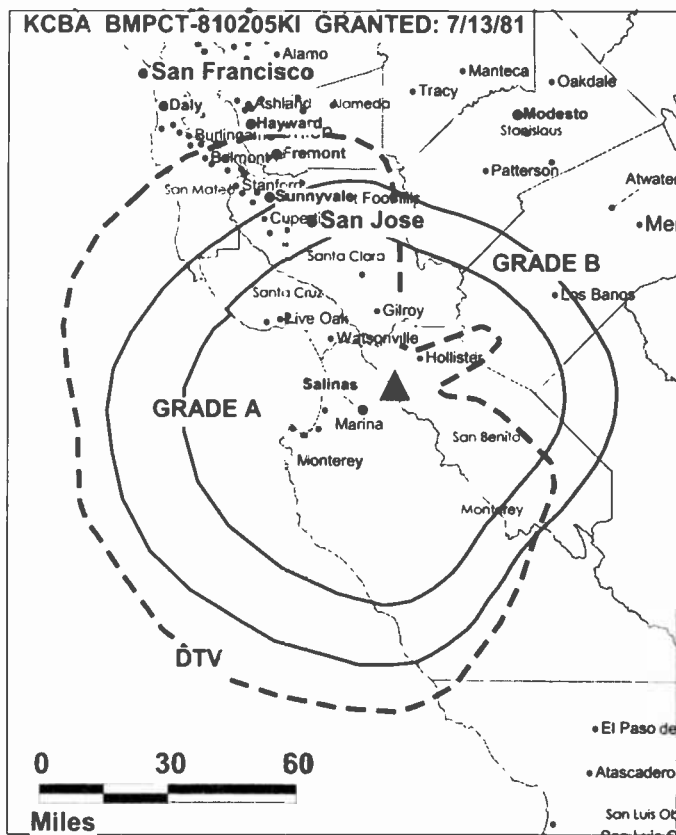
Mark Faylor, General Manager.

Ario Barbo, Station Manager.

Vickie Dixon, Local Sales Manager.

Lucy T. Cerna, National Sales Manager.

John Freeman, News Director.



© 2002 Warren Communications News

Adam Perez, Operations & Engineering Director.

Eric Casella, Programming & Creative Services Director.

Brent Calvin, Creative Services Manager.

Todd Pinsky, Production Manager.

Rates: On request.

City of License: Salinas. **Station DMA:** Monterey-Salinas. **Rank:** 118.

Circulation © 2001 Nielsen. Coverage based on Nielsen study.

Grand Total	Cable TV Households	Non-cable TV Households	Total TV Households
Estimated Station Totals*	172,920	50,730	223,650
Average Weekly Circulation (2001)	89,020	17,878	106,898
Average Daily Circulation (2001)			40,174
Station DMA Total	Cable TV Households	Non-cable TV Households	Total TV Households
Estimated Station Totals*	172,920	50,730	223,650
Average Weekly Circulation (2001)	89,020	17,878	106,898
Average Daily Circulation (2001)			40,174

*Estimated station totals are sums of the Nielsen TV and Cable TV household estimates for each county in which the station registers viewing of more than 5% as per the Nielsen Survey Methods.

California—Monterey-Salinas

KION
Ch. 46

Network Service: CBS.

Licensee: AK Media Group, 1301 5th Ave., Suite 4000, Seattle, WA 98101.

Studio: 1550 Moffett St., Salinas, CA 93905.

Mailing Address: Box 3560, Salinas, CA 93912

Phone: 831-784-1702. **Fax:** 831-754-1120.

Technical Facilities: Channel No. 46 (662-668 MHz). Authorized power: 1350-kw max. & 447-kw horizontal visual, 135-kw max. & 44.7-kw horizontal aural. Antenna: 2530-ft. above av. terrain, 222-ft. above ground, 3612-ft. above sea level.

Latitude 36° 32' 05"
Longitude 121° 37' 14"

Transmitter: Mount Toro, 6-mi. S of Speckles, Monterey.

Digital Facilities: Channel No. 32 (578-584 MHz). Power: 500-kw max. visual. Antenna: 2454-ft. above av. terrain, 128-ft. above ground.

Latitude 36° 32' 05"
Longitude 121° 37' 14"

FCC Digital File Number: BPCDT-19991201AAR. Granted: February 8, 2001.

Note: Latitude and longitude coordinates shown are based on the North American Datum of 1927 (NAD 27) as currently required by the Mass Media Bureau of the FCC.

Multichannel TV Sound: Stereo only.

Satellite Earth Stations: Scientific-Atlanta, 4.6-meter C-band; Scientific-Atlanta, 7-meter C-band; Scientific-Atlanta receivers.

News Services: AP, CBS Newspath.

LMA: Local marketing agreement with KCBA (F), Salinas-Monterey.

Ownership: The Ackerley Group (Group Owner).

Began Operation: February 2, 1969. Sale to Retlaw Enterprises Inc. by Monterey-Salinas TV Inc. approved by FCC August 27, 1979. Sale to Harron Communications Corp. by Retlaw approved by FCC March 11, 1993 (*Television Digest*, Vol. 33:1). Sale to present owner by Harron Communications Corp. approved by FCC January 5, 2000.

Represented (sales): Blair Television.

Represented (legal): Fenton & Keller.

Personnel:

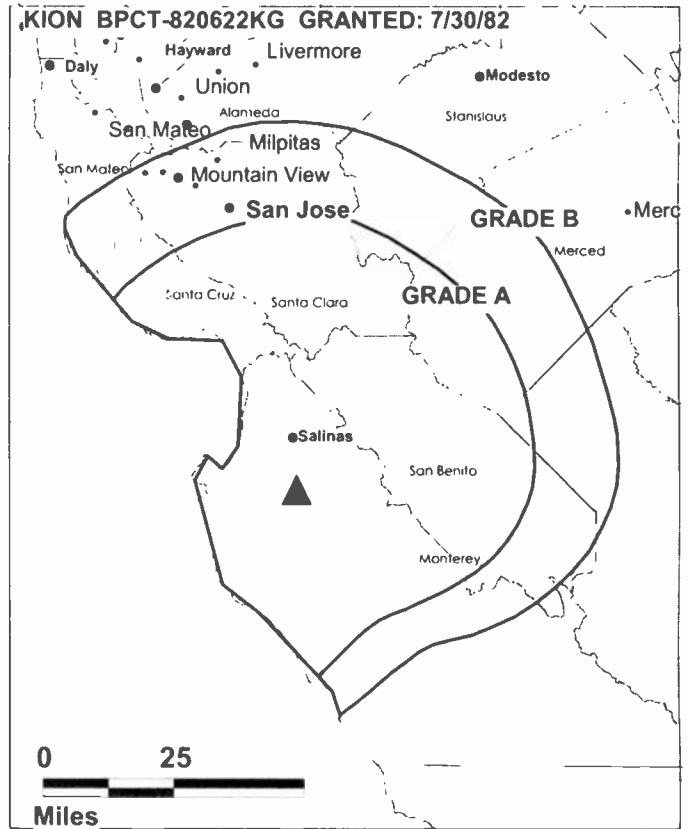
Mark Faylor, General Manager.

Karl Kauffman, Operations Manager.

Chris Chidlaw, Local Sales Manager.

Lucy Cerna, National Sales Manager.

Gary Jerome, Chief Engineer.



© 2002 Warren Communications News

John Freeman, News Director.

Jeanne Buheit, Program Director.

Brent Calvin, Promotion Director.

Arlo Barbo, Business Manager.

Todd Pinsky, Production Manager.

Highest 30 Sec. Rate: \$2000.

City of License: Monterey. **Station DMA:** Monterey-Salinas. **Rank:** 118.

Circulation © 2001 Nielsen. Coverage based on Nielsen study.

Grand Total	Cable TV Households	Non-cable TV Households	Total TV Households
Estimated Station Totals*	172,920	50,730	223,650
Average Weekly Circulation (2001)	107,233	14,406	121,639
Average Daily Circulation (2001)			51,354
Station DMA Total	Cable TV Households	Non-cable TV Households	Total TV Households
Estimated Station Totals*	172,920	50,730	223,650
Average Weekly Circulation (2001)	107,233	14,406	121,639
Average Daily Circulation (2001)			51,354

*Estimated station totals are sums of the Nielsen TV and Cable TV household estimates for each county in which the station registers viewing of more than 5% as per the Nielsen Survey Methods.

California—Salinas-Monterey

KSBW
Ch. 8

Network Service: NBC.

Licensee: Hearst-Argyle Stations Inc., 959 8th Ave., New York, NY 10019.

Studio: 238 John St., Salinas, CA 93901.

Phone: 831-758-8888. **Fax:** 831-424-3750.

Technical Facilities: Channel No. 8 (180-186 MHz). Authorized power: 224-kw visual.
Antenna: 2460-ft. above av. terrain, 361-ft. above ground, 3438-ft. above sea level.

Latitude 36° 45' 23"
Longitude 121° 30' 05"

Transmitter: Fremont Peak, approx. 10-mi. NE of Salinas.

FCC Proposed Digital Channel Number: Ch. 43.

Note: Latitude and longitude coordinates shown are based on the North American Datum of 1927 (NAD 27) as currently required by the Mass Media Bureau of the FCC

Multichannel TV Sound: Stereo only.

Satellite Earth Stations: Harris, 6.1-meter; RCA Americom, 3.6-meter Ku-band; Harris, M/A-Com receivers.

News Service: AP

Ownership: Hearst-Argyle Television Inc. (Group Owner).

Began Operation: September 11, 1953. Started as share-time outlet with KMBY-TV, Monterey; on February 2, 1955 FCC approved deal for it to buy & merge with KMBY-TV (Television Digest, Vol. 10:45; 11:6). Sale to John Blair & Co. approved by FCC February 14, 1979 (Vol. 18:3). Sale to Gillett Holdings Inc. approved by FCC December 30, 1986. Transfer to Trustee granted September 1, 1992. Sale to EP Communications approved by FCC May 26, 1994. Sale to Smith Broadcasting Partners approved by FCC November 21, 1995. Sale to SunRise Television by Smith Broadcasting Partners approved by FCC January 16, 1997 (Vol. 36:46). Station, along with SunRise Television's WPTZ & WNNE, was swapped for Hearst-Argyle's WDTN & WNAC-TV (Vol. 38:8). FCC approved deal July 1, 1998.

Represented (sales): Eagle Television Sales.

Personnel:

Joseph W. Heston, President & General Manager.

Wendy Hillan, General Sales Manager.

Jeff Klayman, Local Sales Manager.

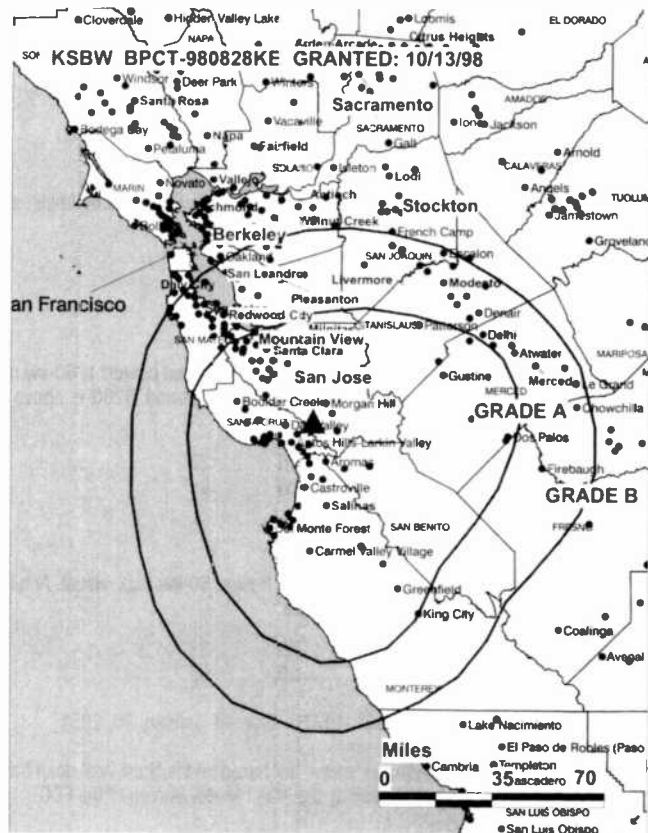
Lawton Dodd, News Director.

Jose Camacho, Operations Manager.

Carol Pires, Business Manager.

Theresa Wright, Community Affairs Manager.

Jim Grimes, Chief Engineer.



© 2002 Warner Communications News

Randy Foulds, Creative Services Director.

Rates: On request.

City of License: Salinas. **Station DMA:** Monterey-Salinas. **Rank:** 118.

Circulation © 2001 Nielsen Coverage based on Nielsen study

Grand Total	Cable TV Households	Non-cable TV Households	Total TV Households
Estimated Station Totals*	559,420	266,020	825,440
Average Weekly Circulation (2001)	154,212	47,749	201,960
Average Daily Circulation (2001)			102,895
Station DMA Total	Cable TV Households	Non-cable TV Households	Total TV Households
Estimated Station Totals*	172,920	50,730	223,650
Average Weekly Circulation (2001)	125,997	24,504	150,501
Average Daily Circulation (2001)			83,037
Other DMA Total	Cable TV Households	Non-cable TV Households	Total TV Households
Estimated Station Totals*	386,500	215,290	601,790
Average Weekly Circulation (2001)	28,215	23,244	51,459
Average Daily Circulation (2001)			19,858

*Estimated station totals are sums of the Nielsen TV and Cable TV household estimates for each county in which the station registers viewing of more than 5% as per the Nielsen Survey Methods.

California—Salinas-Monterey

KSMS-TV Ch. 67

Network Service: Univision.

Licensee: Entravision Holdings LLC, 2425 Olympic Blvd., Suite 6000 W, Los Angeles, CA 90404.

Studio: 67 Garden Court, Monterey, CA 93940.

Phones: 408-373-6767; 408-757-6711. **Fax:** 408-373-6700.

Technical Facilities: Channel No. 67 (788-794 MHz). Authorized power: 1260-kw max. visual. Antenna: 2299-ft. above av. terrain, 200-ft. above ground, 3260-ft. above sea level.

Latitude 36° 45' 23"
Longitude 121° 30' 05"

Transmitter: Fremont Peak.

Digital Facilities: Channel No. 31 (572-578 MHz). Power: 50-kw max. visual. Antenna: 2299-ft. above av. terrain, 171-ft. above ground.

Latitude 36° 45' 23"
Longitude 121° 30' 05"

FCC Digital File Number: BPCDT-19991101AFU. Granted: January 26, 2001.

Note: Latitude and longitude coordinates shown are based on the North American Datum of 1927 (NAD 27) as currently required by the Mass Media Bureau of the FCC.

News Service: UPI.

Ownership: Entravision Communications Corp. (Group Owner).

Began Operation: September 1, 1986. Sale to Daniel D. Villaneuva, et al., by Schuyler Broadcasting Corp. approved by FCC September 11, 1990. Sale to KSMS-TV Inc. approved by FCC December 11, 1995. Sale to present owner by KSMS-TV Inc. approved by FCC April 25, 1997.

Represented (sales): Univision.

Represented (legal): Thompson, Hine & Flory LLP.

Personnel:

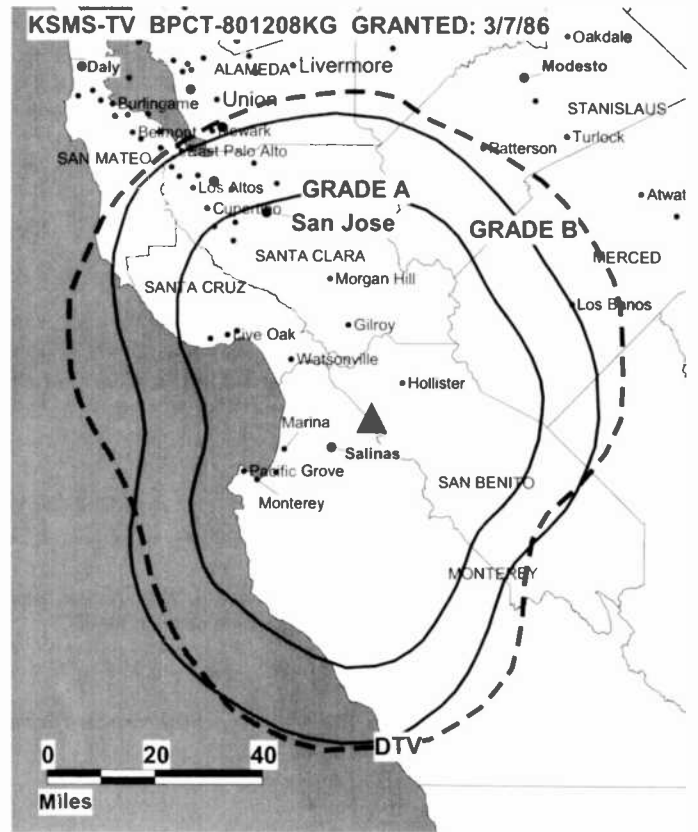
Walter F. Ulloa, President.

Carlos Ramos, Vice President & General Manager.

Jeff Hoffman, Chief Engineer.

Daniel Fonseca, News Director.

Sam Callaway, Business Manager.



© 2002 Warren Communications News

Rates: On request.

City of License: Monterey. **Station DMA:** Monterey-Salinas. **Rank:** 118.

Circulation © 2001 Nielsen. Coverage based on Nielsen study.

Grand Total	Cable TV Households	Non-cable TV Households	Total TV Households
Estimated Station Totals*	172,920	50,730	223,650
Average Weekly Circulation (2001)	22,449	10,245	32,694
Average Daily Circulation (2001)			23,241

Station DMA Total	Cable TV Households	Non-cable TV Households	Total TV Households
Estimated Station Totals*	172,920	50,730	223,650
Average Weekly Circulation (2001)	22,449	10,245	32,694
Average Daily Circulation (2001)			23,241

*Estimated station totals are sums of the Nielsen TV and Cable TV household estimates for each county in which the station registers viewing of more than 5% as per the Nielsen Survey Methods.

California—San Diego

KFMB-DT Ch. 55

Network Service: CBS.

Licensee: Midwest Television Inc., 7677 Engineer Rd., San Diego, CA 92111.

Studio: 7677 Engineer Rd., San Diego, CA 92111.

Phone: 858-571-8888. **Fax:** 858-560-0627.

Web Site: <http://www.kfmb.com>

Digital Facilities: Channel No. 55 (716-722 MHz). Power: 703-kw max. visual. Antenna: 682-ft. above av. terrain, 187-ft. above ground, 951-ft. above sea level.

Latitude	32°	50'	17"
Longitude	117°	14'	57"

Transmitter: Mount Soledad.

Definition: High.

Note: Latitude and longitude coordinates shown are based on the North American Datum of 1927 (NAD 27) as currently required by the Mass Media Bureau of the FCC.

Ownership: Midwest Television Inc.

Began Digital Operation: February 24, 2000.

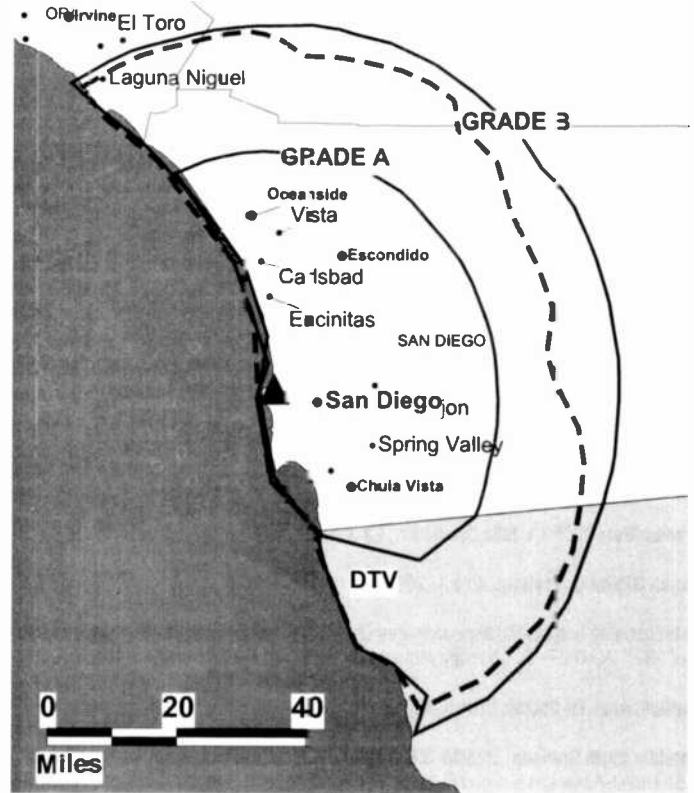
Represented (engineering): Hammett & Edison Inc.

Personnel:

Ed Trimble, President & General Manager.

Richard Lochmann, Chief Engineer.

KFMB-DT BPCDT-980522KE GRANTED: 9/9/1998



Rates: On request.

City of License: San Diego. **Station DMA:** San Diego. **Rank:** 26.

California—San Diego

KFMB-TV

Ch. 8

Network Service: CBS.

Licensee: Midwest Television Inc., 7677 Engineer Rd., San Diego, CA 92111.

Studio: 7677 Engineer Rd., San Diego, CA 92111.

Phone: 858-571-8888. **Fax:** 858-560-0627.

Web Site: <http://www.kfmb.com>

Technical Facilities: Channel No. 8 (180-186 MHz). Authorized power: 316-kw visual, 63.1-kw aural. Antenna: 740-ft. above av. terrain, 284-ft. above ground, 1049-ft. above sea level.

Latitude 32° 50' 17"
Longitude 117° 14' 58"

Transmitter: 7000 La Jolla Scenic Dr., La Jolla.

Began Digital Operation: June 1, 2000.

Note: Latitude and longitude coordinates shown are based on the North American Datum of 1927 (NAD 27) as currently required by the Mass Media Bureau of the FCC.

Multichannel TV Sound: Stereo only.

Satellite Earth Stations: Miralite, 3.8-meter Ku & C-band; Paraclipse, 4.5-meter C-band; Scientific-Atlanta, 4.5-meter C-band; Scientific-Atlanta, 7-meter C-band; Standard Agile Omni receivers.

AM Affiliate: KFMB, 5-kw, 760 kHz.

FM Affiliate: KFMB-FM, 30-kw, 100.7 MHz (No. 264), 620-ft.

News Services: AP, UPI.

Ownership: Midwest Television Inc.

Began Operation: May 16, 1949. Sale to Kennedy Broadcasting Co. approved by FCC April 25, 1951 (Television Digest, Vol. 7:18). Sale to Wrather-Alvarez Broadcasting approved by FCC March 25, 1953 (Vol 9:5, 13). Sale of 38.89% interest by Maria Helen Alvarez to Marietta Investment Corp. approved by FCC July 2, 1958 (Vol. 14:24, 27). Merger of Marietta Broadcasting Inc. into Transcontinent Television Corp. approved by FCC May 13, 1959 (Vol. 15:7, 12, 20). Sale to present owner by Transcontinent Television Corp. approved by FCC in 1964.

Represented (sales): TeleRep Inc.

Represented (legal): Covington & Burling.

Represented (engineering): Hammett & Edison Inc.

Personnel:

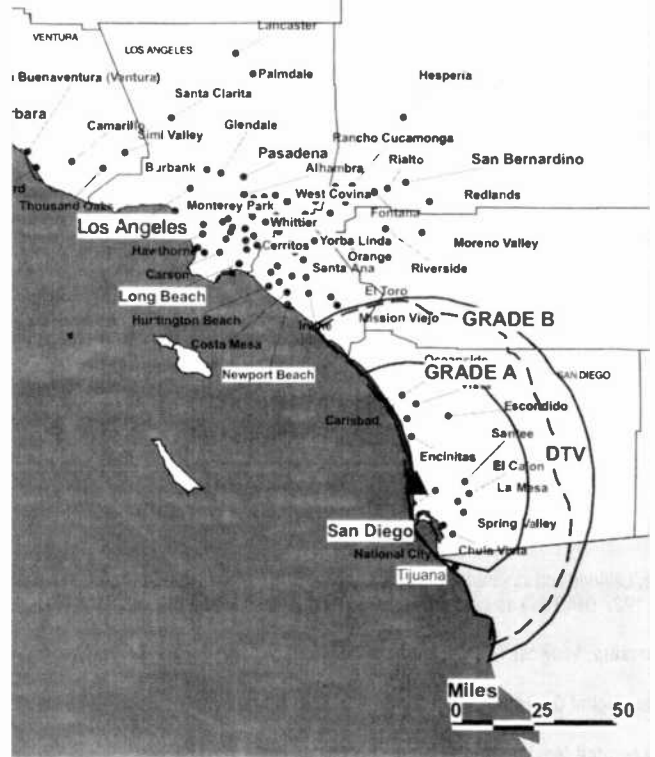
Ed Trimble, President & General Manager.

John Marquiss, Sales Director.

Steve Flynn, Local Sales Manager.

Sheri Kowalke, Regional Sales Manager.

KFMB-TV BPCT-4509 GRANTED: 5/16/72



© 2002 Warren Communications News

Greg Greer, National Sales Manager.

Richard Lochmann, Chief Engineer.

Fred D'Ambrosi, News Director.

Judy Vance, Programming & Promotion Director.

Jeanette Schierbaum, Financial Services Director.

Highest 30 Sec. Rate: \$30,000.

City of License: San Diego. **Station DMA:** San Diego. **Rank:** 26.

Circulation © 2001 Nielsen. Coverage based on Nielsen study.

Grand Total	Cable	Non-cable	Total
	TV Households	TV Households	TV Households
Estimated Station Totals*	827,860	168,360	996,220
Average Weekly Circulation (2001)	586,953	88,389	675,342
Average Daily Circulation (2001)			330,745
Station DMA Total	Cable	Non-cable	Total
	TV Households	TV Households	TV Households
Estimated Station Totals*	827,860	168,360	996,220
Average Weekly Circulation (2001)	586,953	88,389	675,342
Average Daily Circulation (2001)			330,745

*Estimated station totals are sums of the Nielsen TV and Cable TV household estimates for each county in which the station registers viewing of more than 5% as per the Nielsen Survey Methods.

California—San Diego

KGTV
Ch. 10

Network Service: ABC.

Licensee: McGraw-Hill Broadcasting Co., Box 85347, San Diego, CA 92186-5347.

Studio: 4600 Air Way, San Diego, CA 92102.

Mailing Address: Box 85347, San Diego, CA 92186-5347.

Phone: 619-237-1010. **Fax:** 619-262-1302.

E-mail: equinn@kgtv.com

Web Site: <http://www.thesandiegochannel.com>

Technical Facilities: Channel No. 10 (192-198 MHz). Authorized power: 316-kw visual, 31.6-kw aural. Antenna: 750-ft. above av. terrain, 252-ft. above ground, 1049-ft. above sea level.

Latitude 32° 50' 20.50"
Longitude 117° 14' 56.50"

Holds CP for change to 745-ft. above av. terrain, 223-ft. above ground, 1007-ft. above sea level; lat. 32° 50' 20", long. 117° 14' 56", transmitter to 7022 La Jolla Scenic Dr. BPCT-990330KF.

Transmitter: Mount Soledad.

Began Digital Operation: September 13, 1999.

Note: Latitude and longitude coordinates shown are based on the North American Datum of 1927 (NAD 27) as currently required by the Mass Media Bureau of the FCC.

Multichannel TV Sound: Stereo only.

Satellite Earth Stations: Andrew, 4.5-meter; Andrew, 9.1-meter; Microdyne, 7-meter; RCA, 3-meter Ku-band; Satcom Technologies, 5.1-meter Ku & C-band; AvanteK, Standard Communications receivers.

News Services: Accu-Weather, AP, UPI.

Ownership: McGraw-Hill Broadcasting Co. (Group Owner).

Began Operation: September 13, 1953. Transfer of control to Fox, Wells & Co. by Tom Sharp, Charles E. Salik & TBC group approved by FCC October 13, 1954 (*Television Digest*, Vol. 13:31, 32, 34, 38, 42). Sale of 46.22% to Newsweek by Fox, Wells & Co. interests approved by FCC August 7, 1957 (Vol. 13:30, 33). Sale to Time-Life approved by FCC March 21, 1962 (Vol. 2:13). Sale to present owner by Time-Life approved by FCC March 8, 1972 (Vol. 12:10, 11).

Represented (sales): Harrington, Righter & Parsons Inc.

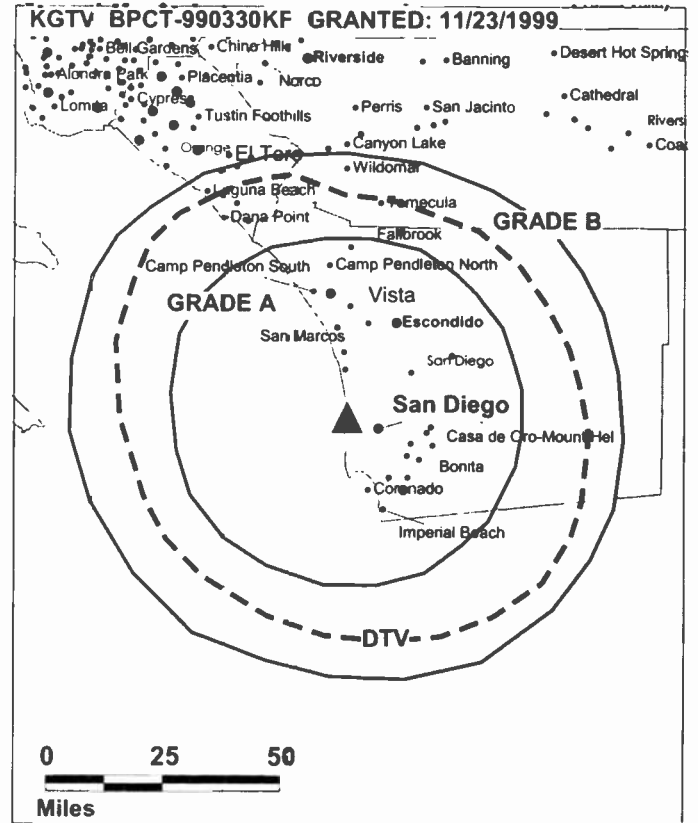
Represented (legal): Koteen & Naftalin LLP.

Personnel:

Darrell Brown, Vice President & General Manager.

Margie Baldwin, Engineering Manager.

Mark Limbach, Business Affairs Director.



© 2002 Warren Communications News

Mike Stutz, News Director.

Michael Bitucci, Operations Manager.

Chris Madsen, Traffic Manager.

Don Wells, Creative Services Director.

Highest 30 Sec. Rate: \$7500.

City of License: San Diego. **Station DMA:** San Diego. **Rank:** 26.

Circulation © 2001 Nielsen. Coverage based on Nielsen study.

Grand Total	Cable TV Households	Non-cable TV Households	Total TV Households
Estimated Station Totals*	827,860	168,360	996,220
Average Weekly Circulation (2001)	573,707	84,853	658,560
Average Daily Circulation (2001)			309,824

Station DMA Total	Cable TV Households	Non-cable TV Households	Total TV Households
Estimated Station Totals*	827,860	168,360	996,220
Average Weekly Circulation (2001)	573,707	84,853	658,560
Average Daily Circulation (2001)			309,824

*Estimated station totals are sums of the Nielsen TV and Cable TV household estimates for each county in which the station registers viewing of more than 5% as per the Nielsen Survey Methods.

California—San Diego

KGTV-DT

Ch. 25

Network Service: ABC.

Grantee: McGraw-Hill Broadcasting Co. Inc., Box 85347, San Diego, CA 92186.

Studio: 4600 Air Way, San Diego, CA 92102.

Mailing Address: Box 85347, San Diego, CA 92186.

Phone: 619-237-1010. **Fax:** 601-262-1302.

Digital Facilities: Channel No. 25 (536-542 MHz). Power: 1000-kw max. visual. Antenna: 673-ft. above av. terrain, 151-ft. above ground.

Latitude	32°	50'	20"
Longitude	117°	14'	56"

Transmitter: 7022 La Jolla Scenic Dr.

Note: Latitude and longitude coordinates shown are based on the North American Datum of 1927 (NAD 27) as currently required by the Mass Media Bureau of the FCC.

Ownership: McGraw-Hill Broadcasting Co. (Group Owner).

Began Digital Operation: September 13, 1999.

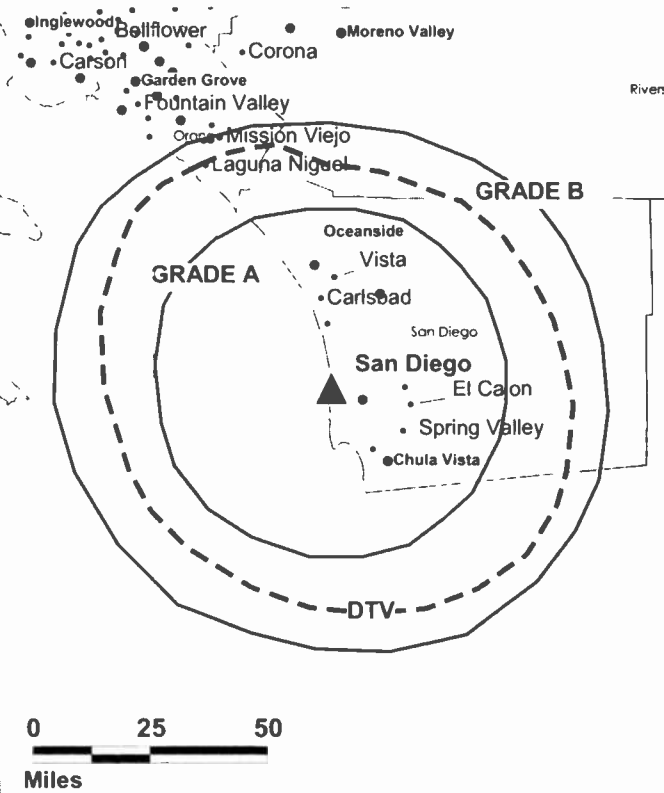
Personnel:

Darrell Brown, Vice President & General Manager.

Margie Baldwin, Chief Engineer.

Rates: On request.

KGTV-DT BPCDT-990111KF GRANTED: 4/29/1999



© 2002 Warren Communications News

City of License: San Diego. **Station DMA:** San Diego. **Rank:** 26.

California—San Diego

KNSD
Ch. 39

Network Service: NBC.

Licensee: Station Venture Operations LP, 1299 Pennsylvania Ave. NW, 11th Floor, Washington, DC 20004.

Studio: 8330 Engineer Rd., San Diego, CA 92111.

Mailing Address: Box 719739, San Diego, CA 92171-9739.

Phone: 858-279-3939. **Fax:** 858-279-1076.

Web Site: <http://www.nbcsandiego.com>

Technical Facilities: Channel No. 39 (620-626 MHz). Authorized power: 2500-kw max. & 813-kw horizontal visual, 500-kw max. & 81.3-kw horizontal aural. Antenna: 1894-ft. above av. terrain, 155-ft. above ground, 2678-ft. above sea level.

Latitude 32° 41' 48.00"
Longitude 116° 56' 05.80"

Transmitter: San Miguel Mountain, 13-mi. E of San Diego center.

Began Digital Operation: November 1, 1999.

Note: Latitude and longitude coordinates shown are based on the North American Datum of 1927 (NAD 27) as currently required by the Mass Media Bureau of the FCC.

Multichannel TV Sound: Stereo and separate audio program.

Satellite Earth Stations: Chapparral, 5-meter C-band; Dalsat, 4.6-meter Ku-band; Dalsat, 6-meter Ku-band; Scientific-Atlanta, 7-meter C-band; Scientific-Atlanta, 10-meter C-band; Andrew, Chapparral, Harris, Microdyne, Scientific-Atlanta receivers.

SNG Mobile Dish: Andrew, 2.3-meter Ku-band.

News Services: Sports News Satellite, UPI.

Ownership: Station Venture Operations LP (Group Owner).

Began Operation: November 14, 1965. Sale to Bass Brothers Enterprises by San Diego Telecasters Inc. (Lawrence Shushan, Paul Corriere, Sample-Brown Enterprises and Town & Country Development) approved by FCC August 31, 1967. Sale to Storer Communications by Bass Brothers approved by FCC September 30, 1974 (*Television Digest*, Vol. 13:12, 13; 14:39). Sale to Gillett Comm. Inc. by Storer Communications approved by FCC August 20, 1987. Transfer to Trustee approved by FCC September 1, 1992. Sale to New World Communications Group approved by FCC April 13, 1993 (Vol. 34:49). Sale to National Broadcasting Co. by New World Communications Group approved by FCC November 7, 1996 (Vol. 36:22). Sale to present owners (NBC & Hicks, Muse) approved by FCC March 2, 1998. Sale of Hicks, Muse interest to Chancellor Media cancelled (Vol. 38:28; 39:12).

Represented (sales): NBC TV Spot Sales.

Represented (legal): NBC Legal.

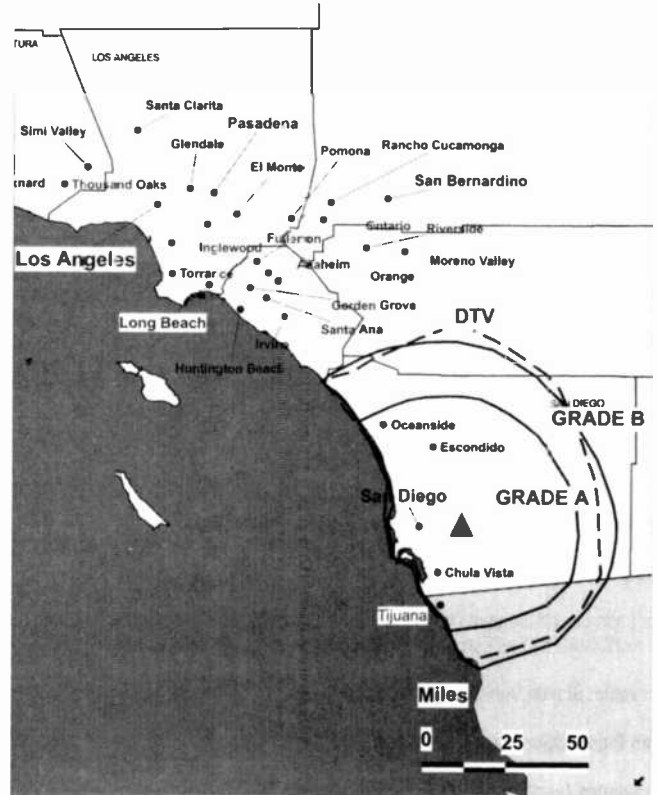
Personnel:

Phyllis Schwartz, President & General Manager.

Jim Sanders, Vice President, News.

Mike McCarthy, Vice President, Sales & Marketing.

KNSD BPCT-920818KE GRANTED: 11/20/92



© 2002 Warren Communications News

Penny Martin, Vice President, Programming & Creative Services.

Randy Mickler, Operations Director

Steve Weber, National Sales Manager.

Bob Vaillancourt, Engineering Manager.

Patty Morrison, Finance Director.

Rates: On request.

City of License: San Diego. **Station DMA:** San Diego. **Rank:** 26.

Circulation © 2001 Nielsen. Coverage based on Nielsen study.

Grand Total	Cable TV Households	Non-cable TV Households	Total TV Households
Estimated Station Totals*	827,860	168,360	996,220
Average Weekly Circulation (2001)	613,444	82,496	695,941
Average Daily Circulation (2001)			340,707
Station DMA Total	Cable TV Households	Non-cable TV Households	Total TV Households
Estimated Station Totals*	827,860	168,360	996,220
Average Weekly Circulation (2001)	613,444	82,496	695,941
Average Daily Circulation (2001)			340,707

*Estimated station totals are sums of the Nielsen TV and Cable TV household estimates for each county in which the station registers viewing of more than 5% as per the Nielsen Survey Methods.

California—San Diego

KNSD-DT
Ch. 40

Network Service: NBC.

Grantee: Station Venture Operations LLP, 1299 Pennsylvania Ave. NW, 11th Floor, Washington, DC 20004.

Studio: 8330 Engineer Rd., San Diego, CA 92111.

Mailing Address: Box 719739, San Diego, CA 92171-9739.

Phone: 858-279-3939. **Fax:** 858-279-1076.

Digital Facilities: Channel No. 40 (626-632 MHz). Power: 18.2-kw max. visual. Antenna: 1857-ft. above av. terrain, 121-ft. above ground, 2641-ft. above sea level.

Latitude	32°	41'	48"
Longitude	116°	56'	06"

Transmitter: On San Miguel Mountain, 13-mi. E of San Diego.

Definition: High.

Note: Latitude and longitude coordinates shown are based on the North American Datum of 1927 (NAD 27) as currently required by the Mass Media Bureau of the FCC.

Ownership: Station Venture Operations LP.

Began Digital Operation: November 1, 1999.

Represented (engineering): Denny & Associates PC.

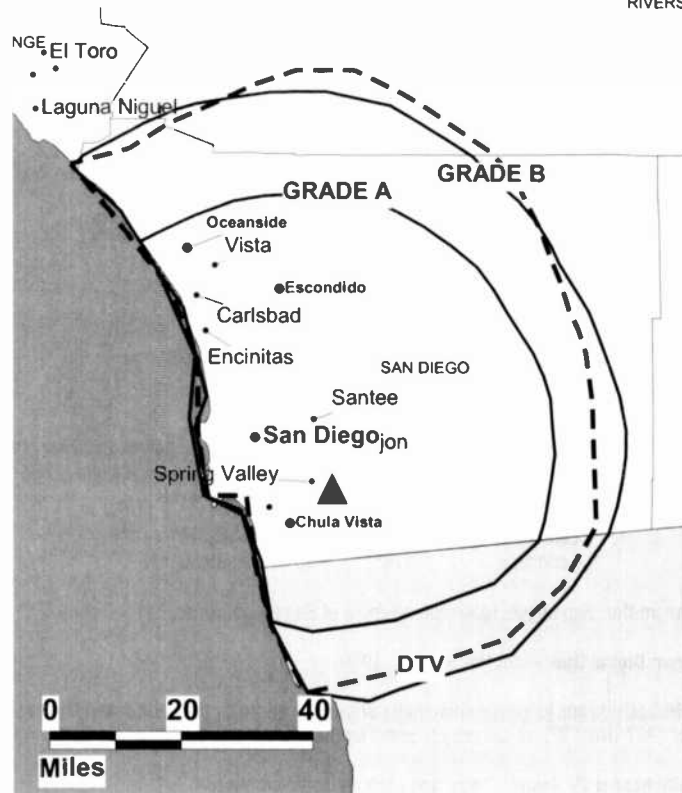
Personnel:

Phyllis Schwartz, President & General Manager.

Bob Vaillancourt, Chief Engineer.

KNSD-DT BPCDT-980803KZ GRANTED: 11/2/1998

RIVERS:



Rates: On request.

City of License: San Diego. **Station DMA:** San Diego. **Rank:** 26.

California—San Diego

KSWB-DT Ch. 19

Network Service: WBN.

Licensee: KSWB Inc., 7191 Engineer Rd., San Diego, CA 92111.

Studio: 7191 Engineer Rd., San Diego, CA 92111.

Mailing Address: Box 129069, San Diego, CA 92112-5569.

Phone: 858-492-9269. **Fax:** 858-268-0401.

Web Site: <http://www.kswbtv.com>

Digital Facilities: Channel No. 19 (500-506 MHz). Power: 200-kw max. visual. Antenna: 1867-ft. above av. terrain, 84-ft. above ground, 2563-ft. above sea level.

Latitude	32°	41'	47"
Longitude	116°	56'	07"

Definition: Standard.

Note: Latitude and longitude coordinates shown are based on the North American Datum of 1927 (NAD 27) as currently required by the Mass Media Bureau of the FCC.

News Services: AP, CNN Newsource, City News.

Ownership: Tribune Broadcasting Co. (Group Owner).

Began Digital Operation: July 2, 2000.

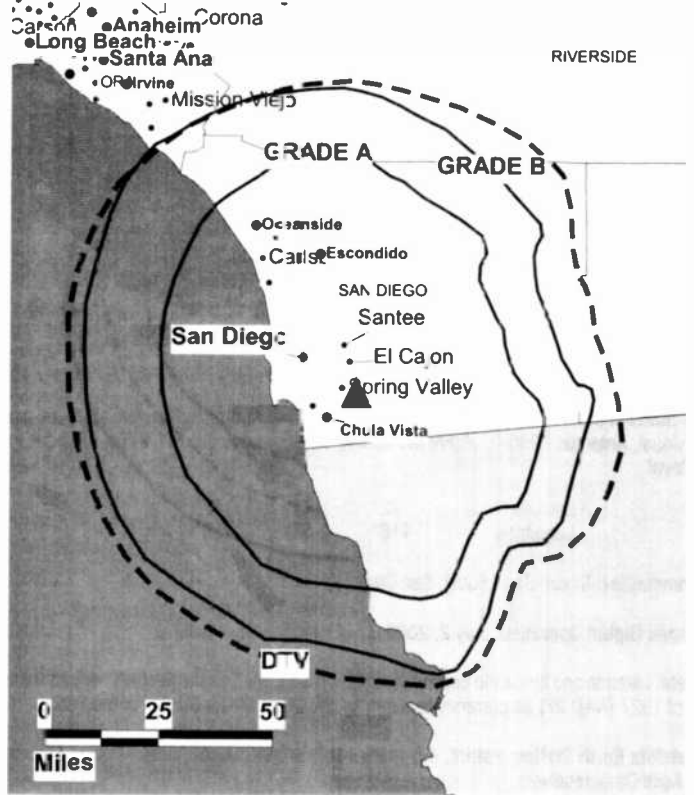
Represented (legal): Sidley & Austin.

Personnel:

Lise Markham, Vice President & General Manager.

Scott Heath, General Sales Manager.

KSWB-DT BPCDT-19990901AAF GRANTED: 10/1/1999



© 2002 Warren Communications News

John Weigand, Engineering Director.

Highest 30 Sec. Rate: \$6000.

City of License: San Diego. **Station DMA:** San Diego. **Rank:** 26.

KSWB-TV
Ch. 69

Network Service: WBN.

Licensee: KTTY Inc., Box 129069, San Diego, CA 92112-5569.

Studio: 7191 Engineer Rd., San Diego, CA 92111.

Mailing Address: Box 129069, San Diego, CA 92112-5569.

Phone: 858-492-9269. **Fax:** 858-268-0401.

Web Site: <http://www.kswbtv.com>

Technical Facilities: Channel No. 69 (800-806 MHz). Authorized power: 4500-kw max. visual. Antenna: 1949-ft. above av. terrain, 138-ft. above ground, 2701-ft. above sea level.

Latitude	32°	41'	47"
Longitude	116°	56'	10"

Transmitter: Mount San Miguel, San Diego.

Began Digital Operation: July 2, 2000.

Note: Latitude and longitude coordinates shown are based on the North American Datum of 1927 (NAD 27) as currently required by the Mass Media Bureau of the FCC.

Satellite Earth Station: Patriot, 4.5-meter Ku & C-band; Alcoa, Alteia, Drake, Standard Agile Omni receivers.

Ownership: Tribune Broadcasting Co. (Group Owner).

Began Operation: September 30, 1984. Sale to present owner approved by FCC March 14, 1996 (*Television Digest*, Vol. 35:36; 36:13,17).

Represented (sales): MMT Sales Inc.

Represented (legal): du Treil, Lundin & Rackey Inc.

Personnel:

Lise Markham, Vice President & General Manager.

Scott Heath, General Sales Manager.

Jim Barker, Local Sales Manager.

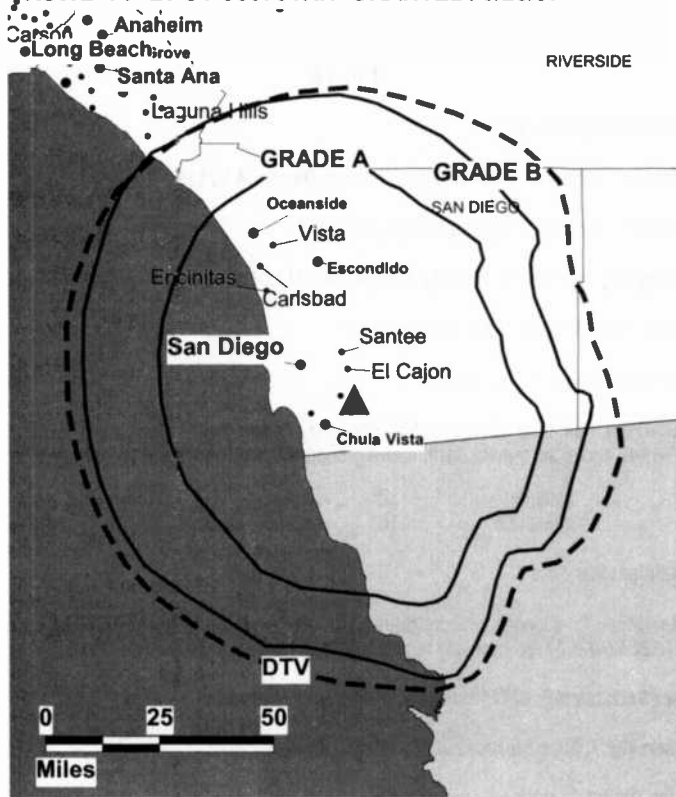
Suzanne Black, News Director.

Will Givens, Promotion Director.

John Weigand, Chief Engineer.

Dan Mitrovich, Business Manager.

KSWB-TV BPCT-960701KH GRANTED: 3/25/97



© 2002 Warren Communications News

Thelma Presichi, Traffic Manager.

Highest 30 Sec. Rate: \$6500.

City of License: San Diego. **Station DMA:** San Diego. **Rank:** 26.

Circulation © 2001 Nielsen. Coverage based on Nielsen study.

Grand Total	Cable		Total
	TV Households	Non-cable TV Households	
Estimated Station Totals*	827,860	168,360	996,220
Average Weekly Circulation (2001)	253,325	47,814	301,139
Average Daily Circulation (2001)			113,569

Station DMA Total	Cable		Total
	TV Households	Non-cable TV Households	
Estimated Station Totals*	827,860	168,360	996,220
Average Weekly Circulation (2001)	253,325	47,814	301,139
Average Daily Circulation (2001)			113,569

*Estimated station totals are sums of the Nielsen TV and Cable TV household estimates for each county in which the station registers viewing of more than 5% as per the Nielsen Survey Methods.

California—San Diego

KUSI-TV Ch. 51

Network Service: UPN.

Licensee: Channel 51 of San Diego Inc., Box 719051, San Diego, CA 92171.

Studio: 4575 Viewridge Ave., San Diego, CA 92123.

Mailing Address: Box 719051, San Diego, CA 92123.

Phone: 858-571-5151. **Fax:** 858-571-4852.

Technical Facilities: Channel No. 51 (692-698 MHz). Authorized power: 2820-kw max. visual. Antenna: 1916-ft. above av. terrain, 177-ft. above ground, 2694-ft. above sea level.

Latitude 32° 41' 49"
Longitude 116° 56' 05"

Transmitter: Mount San Miguel.

Digital Facilities: Channel No. 18 (494-500 MHz). Power: 145-kw max. visual. Antenna: 1903-ft. above av. terrain, 184-ft. above ground, 2700-ft. above sea level.

Latitude 32° 41' 50"
Longitude 116° 56' 04"

Transmitter: San Miguel Mountain.

FCC Digital File Number: BPCDT-981224KE. Granted: July 29, 1999.

Note: Latitude and longitude coordinates shown are based on the North American Datum of 1927 (NAD 27) as currently required by the Mass Media Bureau of the FCC.

Multichannel TV Sound: Stereo only.

Satellite Earth Stations: 4.5-meter Ku & C-band; Scientific-Atlanta, 7-meter C-band; Standard Agile Omni receivers.

News Services: AP, CNN Newsource, Conus.

Ownership: McKinnon Broadcasting Co. (Group Owner).

Began Operation: September 13, 1982. Transfer of control to present owner from United States International University approved by FCC April 10, 1990 (Television Digest, Vol. 30:8).

Represented (sales): Millennium Sales & Marketing.

Represented (legal): Cohn & Marks.

Represented (engineering): Denny & Associates PC.

Personnel:

Michael D. McKinnon, President & General Manager.

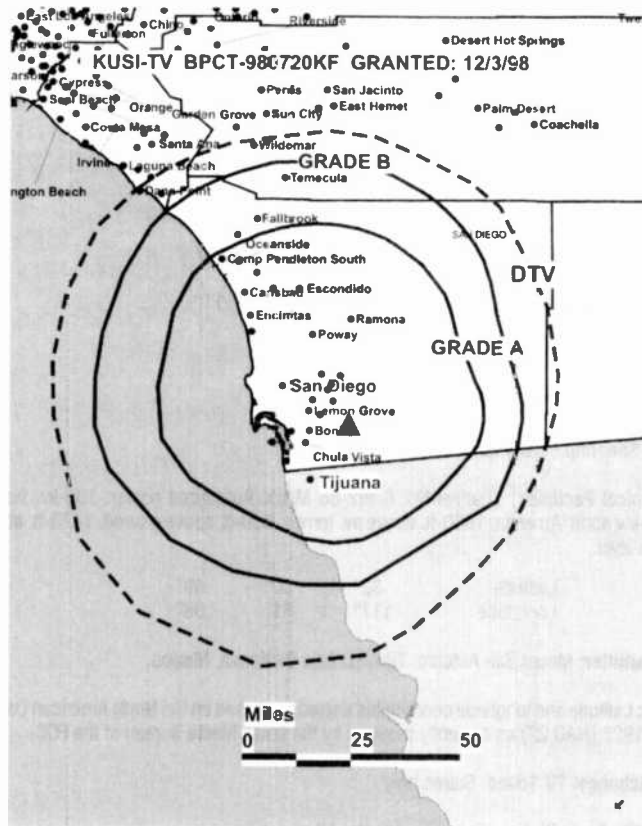
Mike McKinnon II, Vice President, Broadcast Operations & Programming.

Joe Twchig, Operations Manager.

Robert Sexton, General Sales Manager.

Judy Ritchey, National Sales Manager, West Coast.

Tom Massey, National Sales Manager, East Coast.



© 2002 Warren Communications News

Weldon Donaldson, Regional Sales Manager.

Ed Freel, Local Sales Manager.

Richard Longoria, News Director.

Richard Large, Chief Engineer.

Kiat Tohsakul, Traffic Manager.

Rates: On request.

City of License: San Diego. **Station DMA:** San Diego. **Rank:** 26.

Circulation © 2001 Nielsen. Coverage based on Nielsen study.

Grand Total	Cable TV Households	Non-cable TV Households	Total TV Households
Estimated Station Totals*	827,860	168,360	996,220
Average Weekly Circulation (2001)	429,659	66,334	495,993
Average Daily Circulation (2001)			205,221
Station DMA Total	Cable TV Households	Non-cable TV Households	Total TV Households
Estimated Station Totals*	827,860	168,360	996,220
Average Weekly Circulation (2001)	429,659	66,334	495,993
Average Daily Circulation (2001)			205,221

*Estimated station totals are sums of the Nielsen TV and Cable TV household estimates for each county in which the station registers viewing of more than 5% as per the Nielsen Survey Methods

California—San Diego-Tijuana, Mexico

XETV Ch. 6

Network Service: FOX.

Licensee: Radio-Television S.A. de C.V.

Studio: Mount San Antonio, Tijuana, Baja California, Mexico.

Mailing Address: 8253 Ronson Rd., San Diego, CA 92111.

Phone: 858-279-6666. **Fax:** 858-268-9388.

E-mail: comments@fox6.com

Web Site: http://www.fox6.com

Technical Facilities: Channel No. 6 (82-88 MHz). Authorized power: 100-kw visual, 50-kw aural. Antenna: 1000-ft. above av. terrain, 550-ft. above ground, 1423-ft. above sea level.

Latitude 32° 30' 49"
Longitude 117° 01' 08"

Transmitter: Mount San Antonio, Tijuana, Baja California, Mexico.

Note: Latitude and longitude coordinates shown are based on the North American Datum of 1927 (NAD 27) as currently required by the Mass Media Bureau of the FCC.

Multichannel TV Sound: Stereo only.

Satellite Earth Station: Scientific-Atlanta, 10-meter.

Ownership: Grupo Televisa.

Began Operation: February 18, 1953.

Represented (sales): Blair Television.

Represented (legal): Leventhal, Senter & Lerman PLLC.

Personnel:

Joanie O'Laughlin, Vice President & General Manager.

Robert Taylor, Vice President & Chief Financial Officer.

Chuck Dunning, General Sales Manager.

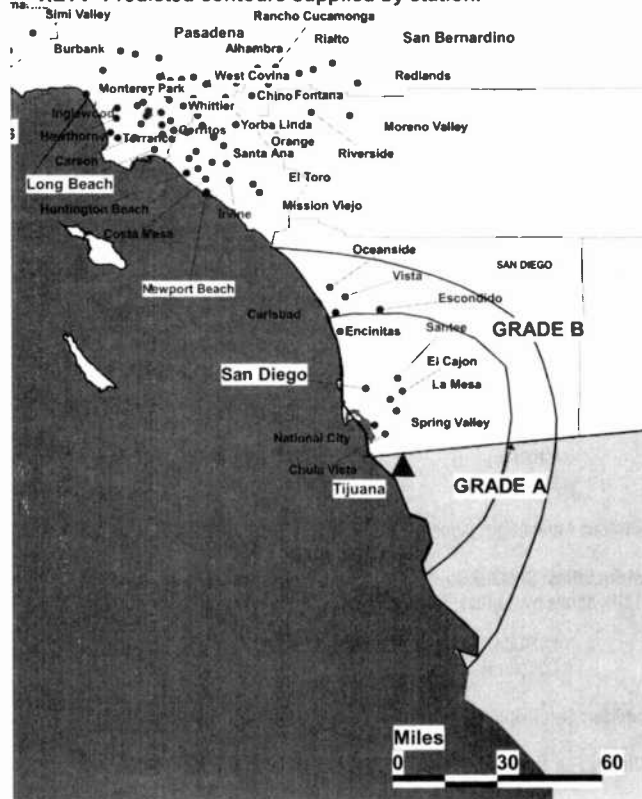
Lee Zeldin, Regional Sales Manager.

Harry Melkerson, National Sales Manager.

Arturo Mendez, Director General.

Judy Albrecht, Promotion Director.

XETV Predicted contours supplied by station.



© 2002 Warren Communications News

Highest 30 Sec. Rate: \$10,000.

City of License: Tijuana, Mexico. **Station DMA:** San Diego. **Rank:** 26.

Circulation © 2001 Nielsen. Coverage based on Nielsen study.

Grand Total	Cable TV Households	Non-cable TV Households	Total TV Households
Estimated Station Totals*	827,860	168,360	996,220
Average Weekly Circulation (2001)	453,667	59,094	512,762
Average Daily Circulation (2001)			172,346
Station DMA Total	Cable TV Households	Non-cable TV Households	Total TV Households
Estimated Station Totals*	827,860	168,360	996,220
Average Weekly Circulation (2001)	453,667	59,094	512,762
Average Daily Circulation (2001)			172,346

*Estimated station totals are sums of the Nielsen TV and Cable TV household estimates for each county in which the station registers viewing of more than 5% as per the Nielsen Survey Methods.

California—San Diego-Tijuana, Mexico

XEWT-TV Ch. 12

Network Service: Independent.

Licensee: Televisora de Calimex S.A., Col. Juarez, Calle Canal 12, No. 4400, Tijuana, Baja California, Mexico, 22000.

Studio: Calle Canal 12, No. 4400, Tijuana, Baja California, Mexico, 22000.

Mailing Address: Box 434537, San Diego, CA 92143-4537.

Phones: 526-634-4600; 526-684-4820. **Fax:** 526-684-5631.

Technical Facilities: Channel No. 12 (204-210 MHz). Authorized power: 325-kw visual, 32.5-kw aural. Antenna: 810-ft. above av. terrain, 429-ft. above ground, 788-ft. above sea level.

Latitude 32° 30' 06"
Longitude 117° 02' 23"

Transmitter: Monte San Antonio, Tijuana, Baja California, Mexico.

Note: Latitude and longitude coordinates shown are based on the North American Datum of 1927 (NAD 27) as currently required by the Mass Media Bureau of the FCC.

Multichannel TV Sound: Stereo and separate audio program.

Satellite Earth Station: Chapparal, 5-meter C-band; International Satellite receivers.

News Services: Informex, UPI.

Ownership: Televisora de Calimex SA.

Began Operation: July 12, 1960.

Represented (sales): Energy Communications.

Personnel:

Ricardo Azcarraga, Vice President.

Jose Marquez, Manager.

Kathia Bustillos, Sales Manager.

Ricardo Jimenez, Promotion Manager.

Eloy Saldivar, Business Manager.

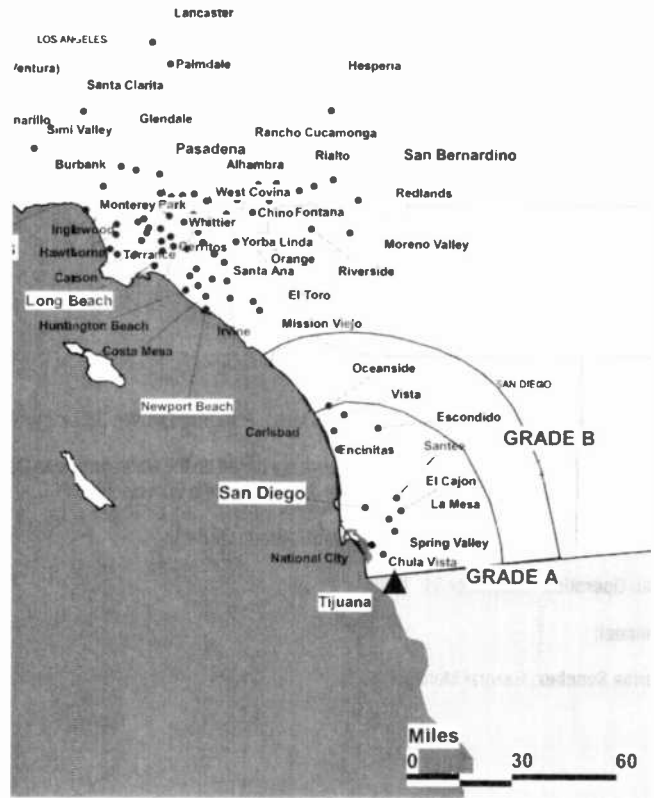
Marco Jacome, Traffic Manager.

Salvador Hernandez, Engineer Manager.

Fernando Del Monte, News Director.

Arturo Fuentes, Operations Manager.

XEWT-TV Predicted contours supplied by station.



© 2002 Warren Communications News

Margarita Bustamante, Production Manager.

Highest 30 Sec. Rate: \$525

City of License: Tijuana, Mexico. **Station DMA:** San Diego. **Rank:** 26.

Circulation © 2001 Nielsen Coverage based on Nielsen study

Grand Total	Cable TV Households	Non-cable TV Households	Total TV Households
Estimated Station Totals*	0	168,360	168,360
Average Weekly Circulation (2001)	0	21,045	21,045
Average Daily Circulation (2001)			4,714
Station DMA Total	Cable TV Households	Non-cable TV Households	Total TV Households
Estimated Station Totals*	0	168,360	168,360
Average Weekly Circulation (2001)	0	21,045	21,045
Average Daily Circulation (2001)			4,714

*Estimated station totals are sums of the Nielsen TV and Cable TV household estimates for each county in which the station registers viewing of more than 5% as per the Nielsen Survey Methods

California—San Diego-Tijuana, Mexico

XHAS
Ch. 33

Network Service: Telemundo.

Licensee: Entravision Communications Corp., 2425 Olympic Blvd., Suite 6000 W, Santa Monica, CA 90404.

Studio: 135 Civic Center Dr., National City, CA 91950.

Phone: 619-336-7801. **Fax:** 619-336-7900.

E-mail: xhas@telemundo33.com

Web Site: <http://www.telemundo.com>

Technical Facilities: Channel No. 33 (584-590 MHz). Authorized power: 385-kw visual.

Note: Latitude and longitude coordinates shown are based on the North American Datum of 1927 (NAD 27) as currently required by the Mass Media Bureau of the FCC.

Ownership: Entravision Communications Corp. (Group Owner).

Began Operation: December 31, 1989.

Personnel:

Carlos Sanchez, General Manager.

Juan Quintana, Station Manager.

Victor Tocco, Local Sales Manager.

Manuel Rojo, Chief Engineer.

Alberto Cisneros, Marketing & Promotion.

Yoisse Soriano, Traffic Manager.

Highest 30 Sec. Rate: \$500.

City of License: San Diego-Tijuana, Mexico. **Station DMA:** San Diego. **Rank:** 26.

Circulation © 2001 Nielsen. Coverage based on Nielsen study.

Grand Total	Cable TV Households	Non-cable TV Households	Total TV Households
Estimated Station Totals*	0	168,360	168,360
Average Weekly Circulation (2001)	0	13,132	13,132
Average Daily Circulation (2001)			3,872
Station DMA Total	Cable TV Households	Non-cable TV Households	Total TV Households
Estimated Station Totals*	0	168,360	168,360
Average Weekly Circulation (2001)	0	13,132	13,132
Average Daily Circulation (2001)			3,872

*Estimated station totals are sums of the Nielsen TV and Cable TV household estimates for each county in which the station registers viewing of more than 5% as per the Nielsen Survey Methods.

California—San Francisco

KBHK-DT Ch. 45

Network Service: UPN.

Licensee: Fox Television Stations Inc., 5151 Wisconsin Ave. NW, Washington, DC 20016.

Studio: 650 California St., 7th Floor, San Francisco, CA 94108.

Phone: 415-249-4444. **Fax:** 415-397-1924.

E-mail: upn@kbhktv.com

Web Site: <http://www.upn44.com>

Digital Facilities: Channel No. 45 (656-662 MHz). Power: 206.3-kw max. visual. Antenna: 1463-ft. above av. terrain, 732-ft. above ground, 1565-ft. above sea level.

Latitude	37°	45'	19"
Longitude	122°	27'	06"

Transmitter: One La Avanzada St.

Note: Latitude and longitude coordinates shown are based on the North American Datum of 1927 (NAD 27) as currently required by the Mass Media Bureau of the FCC.

Ownership: Fox Television Stations Inc. (Group Owner).

Began Digital Operation: April 15, 1999. Sale to present owner by United Television approved by FCC July 23, 2001.

Represented (sales): Fox Television Sales.

Represented (engineering): Cohen, Dippell & Everist PC.

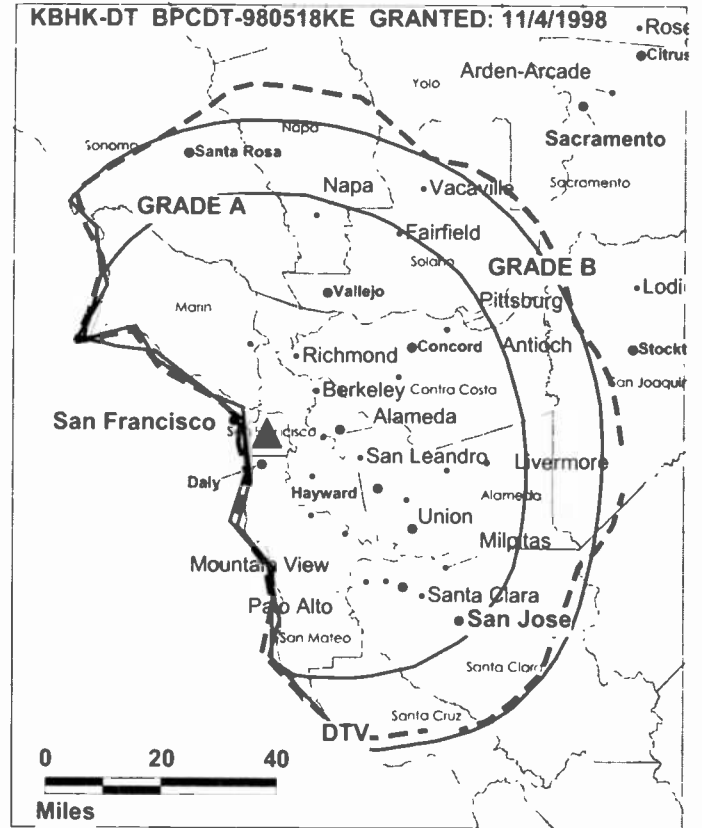
Personnel:

Gerard Braet, Vice President & General Manager.

Richard Jones, General Sales Manager.

Julie Collins, Local Sales Manager.

Gayle Garrett, National Sales Manager.



© 2002 Warren Communications News

Tom Spitz, Program Director.

Margaret Thomson, Promotion Director.

George Brandt, Business Manager.

Dennis Marshall, Marketing Director.

Rates: On request.

City of License: San Francisco. **Station DMA:** San Francisco-Oakland-San Jose. **Rank:** 5.

California—San Francisco

KBHK-TV Ch. 44

Network Service: UPN.

Licensee: Fox Television Stations Inc., 5151 Wisconsin Ave. NW, Washington, DC 20016.

Studio: 650 California St., 7th Floor, San Francisco, CA 94108.

Phone: 415-249-4444. **Fax:** 415-397-1924.

E-mail: upn@kbhktv.com

Web Site: http://www.upn44.com

Technical Facilities: Channel No. 44 (650-656 MHz). Authorized power: 5000-kw max. visual. Antenna: 1611-ft. above av. terrain, 879-ft. above ground, 1713-ft. above sea level.

Latitude	37°	45'	19"
Longitude	122°	27'	06"

Transmitter: Mount Sutro.

Began Digital Operation: April 15, 1999.

Note: Latitude and longitude coordinates shown are based on the North American Datum of 1927 (NAD 27) as currently required by the Mass Media Bureau of the FCC.

Ownership: Fox Television Stations Inc. (Group Owner).

Began Operation: January 2, 1968. Sale to United Television Inc. by Field Communications approved by FCC May 26, 1983 (*Television Digest*, Vol. 22:45, 47). Sale to present owner by United Television Inc. approved by FCC July 23, 2001 (Vol. 40:34; 41:31). Sale pending to Viacom International Inc.

Represented (sales): United Television Sales.

Represented (legal): Hogan & Hartson.

Personnel:

John Siegel, President.

Gerard Braet, Vice President & General Manager.

Richard Jones, General Sales Manager.

Thomas Spitz, Program & Production Manager.

Paul Strieby, Chief Engineer.

George Brandt, Business Manager.

Margaret Thomson, Promotion Manager.

Rates: On request.



© 2002 Warren Communications News

City of License: San Francisco. **Station DMA:** San Francisco-Oakland-San Jose. **Rank:** 5.

Circulation © 2001 Nielsen. Coverage based on Nielsen study.

Grand Total	Cable TV Households	Non-cable TV Households	Total TV Households
Estimated Station Totals*	1,830,730	622,460	2,453,190
Average Weekly Circulation (2001)	619,297	199,720	819,018
Average Daily Circulation (2001)			286,966
Station DMA Total	Cable TV Households	Non-cable TV Households	Total TV Households
Estimated Station Totals*	1,756,560	622,460	2,379,020
Average Weekly Circulation (2001)	596,830	199,720	796,550
Average Daily Circulation (2001)			281,066
Other DMA Total	Cable TV Households	Non-cable TV Households	Total TV Households
Estimated Station Totals*	74,170	0	74,170
Average Weekly Circulation (2001)	22,468	0	22,468
Average Daily Circulation (2001)			5,899

*Estimated station totals are sums of the Nielsen TV and Cable TV household estimates for each county in which the station registers viewing of more than 5% as per the Nielsen Survey Methods.

California—San Francisco

KBWB
Ch. 20

Network Service: WBN.

Licensee: Granite Broadcasting Corp., 2500 Marin St., San Francisco, CA 94124.

Studio: 2500 Marin St., San Francisco, CA 94124.

Phone: 415-821-2020. **Fax:** 415-641-1163.

Web Site: <http://www.wb20.com>

Technical Facilities: Channel No. 20 (506-512 MHz). Authorized power: 3470-kw max. visual, 347-kw max. aural. Antenna: 1550-ft. above av. terrain, 820-ft. above ground, 1654-ft. above sea level.

Latitude 37° 45' 20"
Longitude 122° 27' 05"

Holds CP for change to 5010-kw max. visual, 1552-ft. above av. terrain. BPC-960920KE.

Transmitter: Sutro Tower, Clarendon Heights.

Began Digital Operation: July 1, 2000.

Note: Latitude and longitude coordinates shown are based on the North American Datum of 1927 (NAD 27) as currently required by the Mass Media Bureau of the FCC.

Multichannel TV Sound: Stereo and separate audio program.

News Services: AP, CNN Newsource.

Ownership: Granite Broadcasting Corp.

Began Operation: April 1, 1968. Left air March 30, 1971. Sale to Leon Crosby approved by FCC January 19, 1972. Resumed operation February 4, 1972 (*Television Digest*, Vol. 12:6). Sale to Pacific FM Inc. by Leon Crosby approved by FCC September 5, 1980 (Vol. 19:34; 20:10). Sale to present owner by Pacific FM Inc. approved by FCC June 23, 1998 (Vol. 37:41, 38:3).

Represented (sales): MMT Sales Inc.

Represented (legal): Pepper & Corazzini LLP.

Represented (engineering): Hammett & Edison Inc.

Personnel:

Bob Franklin, President & General Manager.

Bob Anderson, Creative Services & Programming Director.

Mark Libby, Sales Director.

Greg Karlik, Local Sales Manager

Lynne Simon, National Sales Manager.

Michele Ball, Program Director.

Dick Swank, Chief Engineer.



© 2002 Warren Communications News

Karen Provenza, Promotion Director.

Janice Roab, Business Manager.

Highest 30 Sec. Rate: \$2000.

City of License: San Francisco. **Station DMA:** San Francisco-Oakland-San Jose. **Rank:** 5.

Circulation © 2001 Nielsen. Coverage based on Nielsen study.

Grand Total	Cable TV Households	Non-cable TV Households	Total TV Households
Estimated Station Totals*	1,917,720	622,460	2,540,180
Average Weekly Circulation (2001)	444,466	137,348	581,814
Average Daily Circulation (2001)			176,088
Station DMA Total	Cable TV Households	Non-cable TV Households	Total TV Households
Estimated Station Totals*	1,739,660	622,460	2,362,120
Average Weekly Circulation (2001)	429,022	137,348	566,370
Average Daily Circulation (2001)			173,205
Other DMA Total	Cable TV Households	Non-cable TV Households	Total TV Households
Estimated Station Totals*	178,060	0	178,060
Average Weekly Circulation (2001)	15,444	0	15,444
Average Daily Circulation (2001)			2,883

*Estimated station totals are sums of the Nielsen TV and Cable TV household estimates for each county in which the station registers viewing of more than 5% as per the Nielsen Survey Methods.

California—San Francisco

KBWB-DT

Ch. 19

Network Service: WBN.

Licensee: KOFY-TV License Inc., 2500 Marin St., San Francisco, CA 94124.

Studio: 2500 Marin St., San Francisco, CA 94124.

Phone: 415-821-2020. **Fax:** 415-641-1163.

Digital Facilities: Channel No. 19 (500-506 MHz). Power: 383-kw max. visual. Antenna: 1371-ft. above av. terrain, 640-ft. above ground, 1473-ft. above sea level.

Latitude	37°	45'	19"
Longitude	122°	27'	06"

Transmitter: Sutro Tower, One La Avanzada Ave.

Definition: Standard.

Note: Latitude and longitude coordinates shown are based on the North American Datum of 1927 (NAD 27) as currently required by the Mass Media Bureau of the FCC.

Ownership: Granite Broadcasting Corp. (Group Owner).

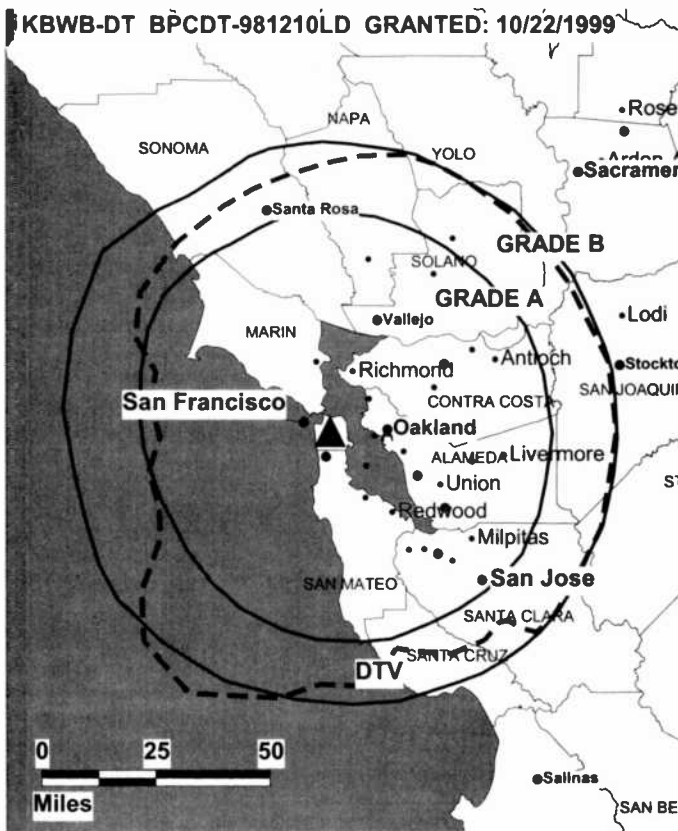
Began Digital Operation: July 1, 2000.

Represented (engineering): Hammett & Edison Inc.

Personnel:

Bob Franklin, President & General Manager.

Frank Brucks, Chief Engineer.



© 2002 Warren Communications News

Rates: On request.

City of License: San Francisco. **Station DMA:** San Francisco-Oakland-San Jose. **Rank:** 5.

California—San Francisco

KCNS
Ch. 38

Network Service: Independent.

Licensee: SAH Acquisition Corp. II, Box 305249, Nashville, TN 37230.

Studio: 1550 Bryant St., No. 740, San Francisco, CA 94103.

Phone: 415-863-3800. **Fax:** 415-863-3998.

E-mail: bwade@sath.com

Technical Facilities: Channel No. 38 (614-620 MHz). Authorized power: 5000-kw max. visual. Antenna: 1444-ft. above av. terrain, 726-ft. above ground, 1560-ft. above sea level.

Latitude	37°	45'	19"
Longitude	122°	27'	06"

Transmitter: Sutro Tower, One La Avanzada Ave.

Digital Facilities: Channel No. 39 (620-626 MHz). Power: 468-kw max. visual. Antenna: 1404-ft. above av. terrain, 673-ft. above ground.

Latitude	37°	45'	19"
Longitude	122°	27'	06"

FCC Digital File Number: BPCDT-19991101AFD. Granted: January 22, 2001.

Note: Latitude and longitude coordinates shown are based on the North American Datum of 1927 (NAD 27) as currently required by the Mass Media Bureau of the FCC.

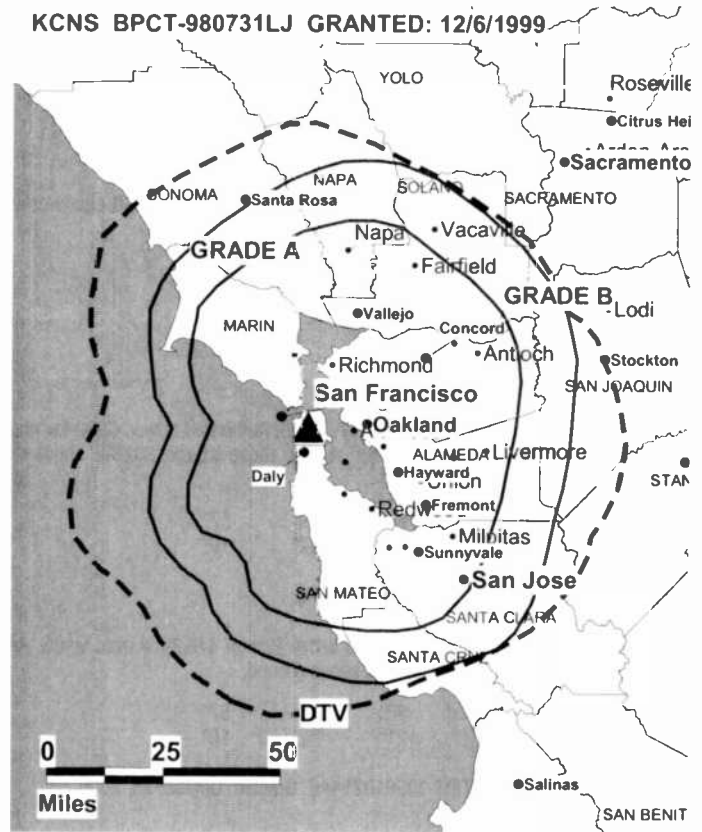
Satellite Earth Station: DH Satellite, 3.7-meter Ku & C-band; Chapparral receivers.

Ownership: Shop at Home Inc. (Group Owner).

Began Operation: December 28, 1968. Operation as KUDO ended when station left air April 15, 1971. Sale to Dr. W. Eugene Scott, et al., approved by FCC May 29, 1973. Resumed operation August 4, 1974 as KVOF-TV. License renewal denied. FCC ordered station to cease operation October 18, 1985. Facilities awarded to West Coast United Broadcasting Co. August 22, 1984; resumed operation January 1986. Sale to Romcast Corp. (now Global Broadcasting Systems Inc.) approved by FCC November 8, 1996. Global Broadcasting Systems filed for Chapter 11 bankruptcy; transfer to S. James Coopersmith, Trustee approved by FCC July 30, 1997. Assignment to present owner approved by FCC December 6, 1997.

Represented (sales): Settel Inc.

KCNS BPCT-980731LJ GRANTED: 12/6/1999



© 2002 Warren Communications News

Represented (legal): Sidley & Austin.

Personnel:

Booker T. Wade, General Manager

Russ Brown, Chief Engineer.

Highest 30 Sec. Rate: \$500.

City of License: San Francisco. **Station DMA:** San Francisco-Oakland-San Jose. **Rank:** 5.

Nielsen Data: Not available.

California—San Francisco

KDTV
Ch. 14

Network Service: Univision.

Licensee: KDTV License Partnership, 1999 Avenue of the Stars, Suite 3050, Los Angeles, CA 90067.

Studio: 50 Fremont St., 41st Floor, San Francisco, CA 94105.

Phone: 415-538-8000. **Fax:** 415-538-8053.

Web Site: <http://www.univision.net>

Technical Facilities: Channel No. 14 (470-476 MHz). Authorized power: 3980-kw max. visual. Antenna: 2300-ft. above av. terrain, 417-ft. above ground, 3025-ft. above sea level.

Latitude 37° 29' 57"
Longitude 121° 52' 16"

Transmitter: Mount Allison, 7.5-mi. SE of Fremont.

Digital Facilities: Channel No. 51 (692-698 MHz). Power: 476.3-kw max. visual. Antenna: 2300-ft. above av. terrain, 420-ft. above ground.

Latitude 37° 29' 57"
Longitude 121° 52' 16"

FCC Digital File Number: BPCDT-19991021AAE. Granted: October 25, 2000.

Note: Latitude and longitude coordinates shown are based on the North American Datum of 1927 (NAD 27) as currently required by the Mass Media Bureau of the FCC.

Multichannel TV Sound: Stereo only.

News Services: Bay City News, UPI.

Ownership: Univision Communications Inc. (Group Owner).

Began Operation: August 13, 1975. Began operation on Ch. 60. Switched to Ch. 14 on March 5, 1979. Sale to Univision Holdings (Hallmark Cards) by Bahia de San Francisco Television Co. approved by FCC June 12, 1987. Sale to present owner approved by FCC September 23, 1992 (*Television Digest*, Vol. 32:40).

Represented (sales): Univision.

Represented (legal): Shaw Pittman.

Represented (engineering): Denny & Associates PC.

Personnel:

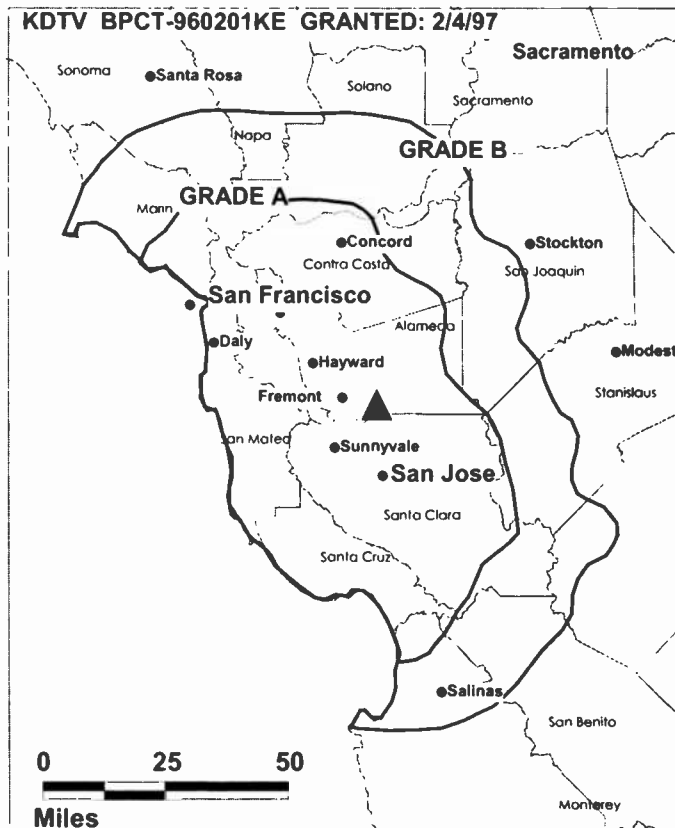
Marcela Medina, Vice President & General Manager.

Charles Stuart, General Sales Manager.

Ernie Rizzuti, Sales Manager.

Chris Newgard, National Sales Manager.

Bob Wyatt, Chief Engineer.



© 2002 Warren Communications News

Sandra Thomas, News Director.

Francisco Jaramilla, Creative Services Manager.

Frances Palacios, Community & Public Affairs Manager.

Melanie Wellbeloved, Research Director.

Rates: On request.

City of License: San Francisco. **Station DMA:** San Francisco-Oakland-San Jose. **Rank:** 5.

Circulation © 2001 Nielsen. Coverage based on Nielsen study.

Grand Total	Cable TV Households	Non-cable TV Households	Total TV Households
Estimated Station Totals*	1,563,020	229,370	1,792,390
Average Weekly Circulation (2001)	100,211	19,771	119,982
Average Daily Circulation (2001)			75,233
Station DMA Total	Cable TV Households	Non-cable TV Households	Total TV Households
Estimated Station Totals*	1,563,020	229,370	1,792,390
Average Weekly Circulation (2001)	100,211	19,771	119,982
Average Daily Circulation (2001)			75,233

*Estimated station totals are sums of the Nielsen TV and Cable TV household estimates for each county in which the station registers viewing of more than 5% as per the Nielsen Survey Methods.

California—Fort Bragg-San Francisco

KFWU

Ch. 8

(Operates Satellite KTNC-TV, Concord, CA)

Network Service: Independent.

Licensee: Pappas Telecasting of Concord, 500 S. Chinowth Rd., Visalia, CA 93277.

Studio: 303-B N. Main St., Fort Bragg, CA 95437.

Phone: 707-964-8888. **Fax:** 707-964-8150.

Technical Facilities: Channel No. 8 (180-186 MHz). Authorized power: 225-kw visual, 21.5-kw aural. Antenna: 2448-ft. above av. terrain, 148-ft. above ground, 4357-ft. above sea level.

Latitude	39°	41'	38"
Longitude	123°	34'	43"

Transmitter: Cahto Peak, 3-mi. NE of Branscomb.

Digital Facilities: Channel No. 15 (476-482 MHz). Power: 1000-kw max. visual. Antenna: 2405-ft. above av. terrain, 108-ft. above ground.

Latitude	39°	41'	38"
Longitude	123°	34'	43"

FCC Digital File Number: BPCDT-19991019ABW. Granted: October 10, 2001.

Note: Latitude and longitude coordinates shown are based on the North American Datum of 1927 (NAD 27) as currently required by the Mass Media Bureau of the FCC.

Ownership: Pappas Telecasting Companies (Group Owner).

Began Operation: May 13, 1990. Sale to Sainte Ltd. by California Broadcasting Inc. (formerly Lamco Communications Inc.) approved by FCC September 16, 1996. Sale to present owner by Sainte Ltd. approved by FCC January 15, 1997. Transfer to Azteca America Stations Group LLC by Harry J. Pappas approved by FCC March 20, 2001, but never consummated.

Represented (legal): Fletcher, Heald & Hildreth PLC.

Represented (engineering): Smith & Fisher.

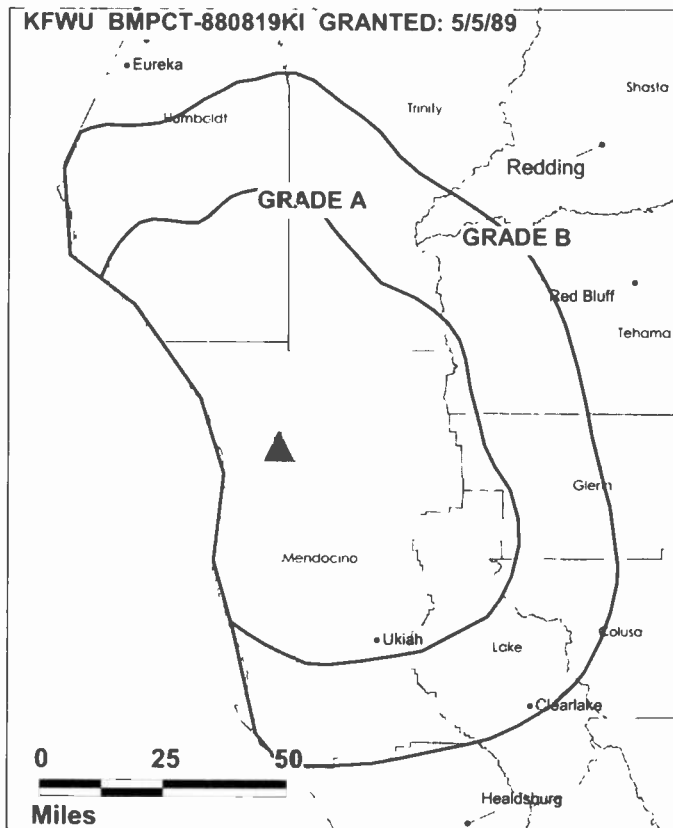
Personnel:

Roberto Pineda, General Manager.

Frank Savage, Station Manager.

Frank Savage, General Sales Manager.

Norm Wright, Chief Engineer.



© 2002 Warren Communications News

Rates: On request.

City of License: Fort Bragg. **Station DMA:** San Francisco-Oakland-San Jose. **Rank:** 5.

Circulation © 2001 Nielsen. Coverage based on Nielsen study.

Grand Total	Cable TV Households	Non-cable TV Households	Total TV Households
Estimated Station Totals*	18,210	0	18,210
Average Weekly Circulation (2001)	2,349	0	2,349
Average Daily Circulation (2001)			510
Station DMA Total	Cable TV Households	Non-cable TV Households	Total TV Households
Estimated Station Totals*	18,210	0	18,210
Average Weekly Circulation (2001)	2,349	0	2,349
Average Daily Circulation (2001)			510

*Estimated station totals are sums of the Nielsen TV and Cable TV household estimates for each county in which the station registers viewing of more than 5% as per the Nielsen Survey Methods.

California—San Francisco

KGO-DT
Ch. 24

Network Service: ABC.

Licensee: KGO Television Inc., 900 Front St., San Francisco, CA 94111.

Studio: 900 Front St., San Francisco, CA 94111.

Phone: 415-954-7777. **Fax:** 415-954-7294.

Web Site: <http://www.abcclocal.com/kgo>

Digital Facilities: Channel No. 24 (530-536 MHz). Power: 561-kw max. visual. Antenna: 1535-ft. above av. terrain, 702-ft. above ground, 1434-ft. above sea level.

Latitude	37°	45'	19"
Longitude	122°	27'	06"

Transmitter: Sutro Tower, One La Avanzada Ave.

Note: Latitude and longitude coordinates shown are based on the North American Datum of 1927 (NAD 27) as currently required by the Mass Media Bureau of the FCC.

Ownership: Disney Enterprises Inc. (Group Owner).

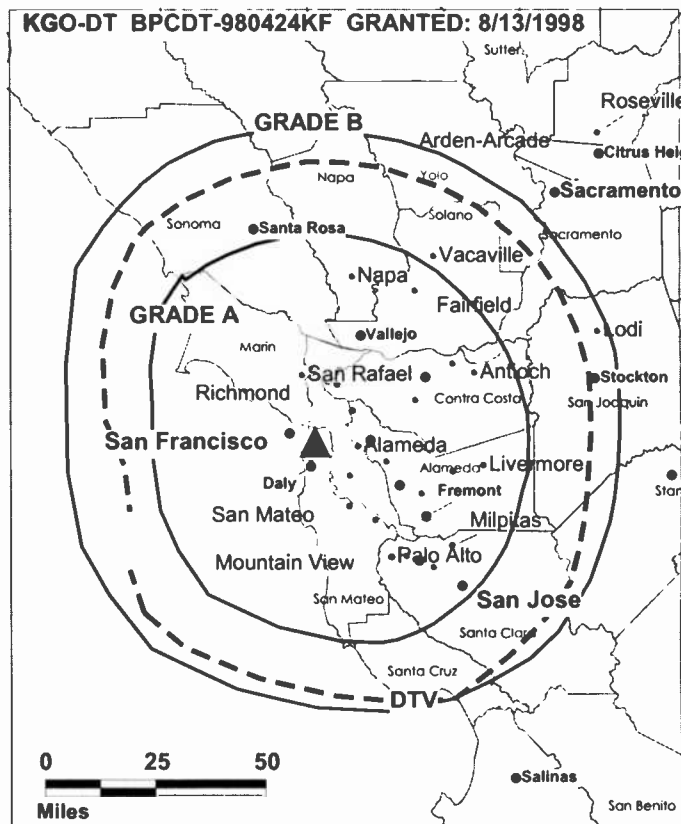
Began Digital Operation: November 1, 1998.

Personnel:

Joseph Ahern, President & General Manager.

Richard W. Tom, Engineering Director.

Rates: On request.



© 2002 Warren Communications News

City of License: San Francisco. **Station DMA:** San Francisco-Oakland-San Jose. **Rank:** 5.

California—San Francisco

KGO-TV Ch. 7

Network Service: ABC.

Licensee: KGO Television Inc., 900 Front St., San Francisco, CA 94111-1450

Studio: 900 Front St., San Francisco, CA 94111-1450.

Phone: 415-954-7777. **Fax:** 415-954-7294.

Web Site: <http://www.abc7news.com>

Technical Facilities: Channel No. 7 (174-180 MHz). Authorized power: 31.6-kw visual. Antenna: 1670-ft. above av. terrain, 977-ft. above ground, 1811-ft. above sea level.

Latitude 37° 45' 19"
Longitude 122° 27' 06"

Transmitter: Mount Sutro.

Began Digital Operation: November 1, 1998.

Note: Latitude and longitude coordinates shown are based on the North American Datum of 1927 (NAD 27) as currently required by the Mass Media Bureau of the FCC.

Satellite Earth Station: Transmit/receive Andrew, 9.3-meter; Avantek receivers.

AM Affiliate: KGO, 50-kw, 810 kHz.

News Services: AP, Bay City News, Nexus.

Ownership: Disney Enterprises Inc. (Group Owner).

Began Operation: May 5, 1949.

Represented (sales): ABC Television Spot Sales Inc.

Represented (engineering): Smith & Fisher.

Personnel:

Joseph Ahern, President & General Manager.

Bill Bacigalupi, General Sales Manager.

Michael Dempsey, Local Sales Manager.

Bob Bushyhead, National Sales Manager.

David Metz, Program Director.

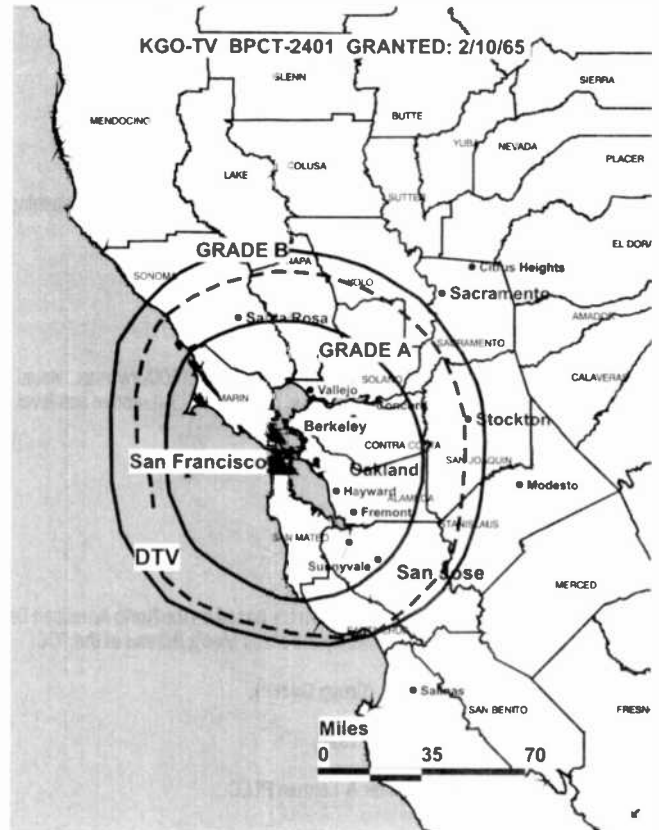
Kelly Donnell, Promotion & Creative Services Director.

Kevin Keeshan, News Director.

Ellen Conlan, Marketing Director.

Anthony Savicke, Controller.

Richard Tom, Engineering Director.



© 2002 Warren Communications News

Rates: On request.

City of License: San Francisco. **Station DMA:** San Francisco-Oakland-San Jose. **Rank:** 5.

Circulation © 2001 Nielsen. Coverage based on Nielsen study.

Grand Total	Cable TV Households	Non-cable TV Households	Total TV Households
Estimated Station Totals*	2,182,410	698,450	2,880,860
Average Weekly Circulation (2001)	1,338,273	438,603	1,776,875
Average Daily Circulation (2001)			866,169
Station DMA Total	Cable TV Households	Non-cable TV Households	Total TV Households
Estimated Station Totals*	1,774,770	656,950	2,431,720
Average Weekly Circulation (2001)	1,239,466	434,743	1,674,209
Average Daily Circulation (2001)			831,108
Other DMA Total	Cable TV Households	Non-cable TV Households	Total TV Households
Estimated Station Totals*	407,640	41,500	449,140
Average Weekly Circulation (2001)	98,807	3,860	102,666
Average Daily Circulation (2001)			35,061

* Estimated station totals are sums of the Nielsen TV and Cable TV household estimates for each county in which the station registers viewing of more than 5% as per the Nielsen Survey Methods.

California—San Francisco

KPIX-DT Ch. 29

Network Service: CBS.

Grantee: CBS Broadcasting Inc., 600 New Hampshire Ave. NW, Suite 1200, Washington, DC 20037.

Studio: 855 Battery St., San Francisco, CA 94111.

Phone: 415-362-5550. **Fax:** 415-765-8844.

Digital Facilities: Channel No. 29 (560-566 MHz). Power: 1000-kw max. visual. Antenna: 1316-ft. above av. terrain, 640-ft. above ground, 1473-ft. above sea level.

Latitude	37°	45'	20"
Longitude	122°	27'	05"

Transmitter: One La Avanzada, Mount Sutro.

Definition: High & Standard.

Note: Latitude and longitude coordinates shown are based on the North American Datum of 1927 (NAD 27) as currently required by the Mass Media Bureau of the FCC.

Ownership: Viacom International Inc. (Group Owner).

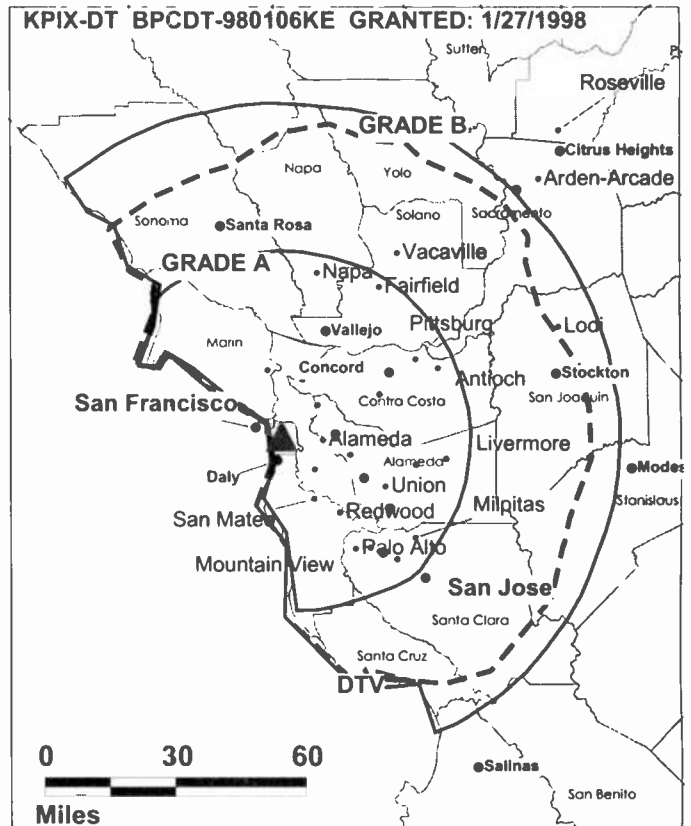
Began Digital Operation: November 1, 1998.

Represented (legal): Leventhal, Senter & Lerman PLLC.

Personnel:

Jerry Eaton, Vice President & General Manager.

Rates: On request.



© 2002 Warren Communications News

City of License: San Francisco. **Station DMA:** San Francisco-Oakland-San Jose. **Rank:** 5.

California—San Francisco

KPIX-TV Ch. 5

Network Service: CBS.

Licensee: CBS Broadcasting Inc., 600 New Hampshire Ave. NW, Suite 1200, Washington, DC 20037.

Studio: 855 Battery St., San Francisco, CA 94111.

Phone: 415-362-5550. **Fax:** 415-765-8844.

Web Site: <http://www.kpix.com>

Technical Facilities: Channel No. 5 (76-82 MHz). Authorized power: 100-kw visual, 20-kw aural. Antenna: 1660-ft. above av. terrain, 980-ft. above ground, 1811-ft. above sea level.

Latitude 37° 45' 20"
Longitude 122° 27' 05"

Transmitter: Mount Sutro Television Center.

Began Digital Operation: November 1, 1998.

Note: Latitude and longitude coordinates shown are based on the North American Datum of 1927 (NAD 27) as currently required by the Mass Media Bureau of the FCC.

Multichannel TV Sound: Stereo only.

Satellite Earth Stations: Transmit/receive Scientific-Atlanta, 11-meter; Scientific-Atlanta, 4.6-meter; Scientific-Atlanta, 7-meter; Scientific-Atlanta receivers.

News Services: AP, Bay City News, CBS Newspath, UPI.

Ownership: Viacom International Inc. (Group Owner).

Began Operation: December 22, 1948. Sale to present owner by CBS Inc. approved by FCC May 3, 2000. CBS Inc. & Group W/ Westinghouse Broadcasting merged in 1995. Sale to Group W by Associated Broadcasters Inc. approved by FCC July 2, 1954 (*Television Digest*, Vol. 9:45, 10:11, 15, 19, 27).

Represented (sales): CBS Television Stations National Sales.

Represented (legal): Leventhal, Senter & Lerman PLLC.

Personnel:

Jerry Eaton, Vice President & General Manager.

John Catchings, Station Operations Manager.

Florence Higa, Sales Operations Manager.

Alan Buckman, General Sales Manager.

Rosemary Roach, Programming Director.

Dave Hancock, Engineering Manager.

Brian Blum, Marketing Director.



© 2002 Warren Communications News

Rates: On request.

City of License: San Francisco. **Station DMA:** San Francisco-Oakland-San Jose. **Rank:** 5.

Circulation © 2001 Nielsen. Coverage based on Nielsen study.

Grand Total	Cable TV Households	Non-cable TV Households	Total TV Households
Estimated Station Totals*	2,082,710	712,320	2,795,030
Average Weekly Circulation (2001)	1,224,475	396,373	1,620,848
Average Daily Circulation (2001)			699,935
Station DMA Total	Cable TV Households	Non-cable TV Households	Total TV Households
Estimated Station Totals*	1,774,770	656,950	2,431,720
Average Weekly Circulation (2001)	1,168,600	390,588	1,559,187
Average Daily Circulation (2001)			679,537
Other DMA Total	Cable TV Households	Non-cable TV Households	Total TV Households
Estimated Station Totals*	307,940	55,370	363,310
Average Weekly Circulation (2001)	55,875	5,786	61,661
Average Daily Circulation (2001)			20,398

*Estimated station totals are sums of the Nielsen TV and Cable TV household estimates for each county in which the station registers viewing of more than 5% as per the Nielsen Survey Methods.

California—San Francisco

KRON-DT Ch. 57

Network Service: NBC.

Licensee: Young Broadcasting of San Francisco Inc., 599 Lexington Ave., 47th Floor, New York, NY 10022.

Studio: 1001 Van Ness Ave., San Francisco, CA 94109.

Phone: 415-441-4444. **Fax:** 415-561-8606.

Digital Facilities: Channel No. 57 (728-734 MHz). Power: 1000-kw max. visual. Antenna: 1463-ft. above av. terrain, 732-ft. above ground, 1565-ft. above sea level.

Latitude	37°	45'	19"
Longitude	122°	27'	06"

Transmitter: Sutro Tower, One La Avanzada Ave.

Note: Latitude and longitude coordinates shown are based on the North American Datum of 1927 (NAD 27) as currently required by the Mass Media Bureau of the FCC.

Ownership: Young Broadcasting Inc. (Group Owner).

Began Digital Operation: April 26, 1999.

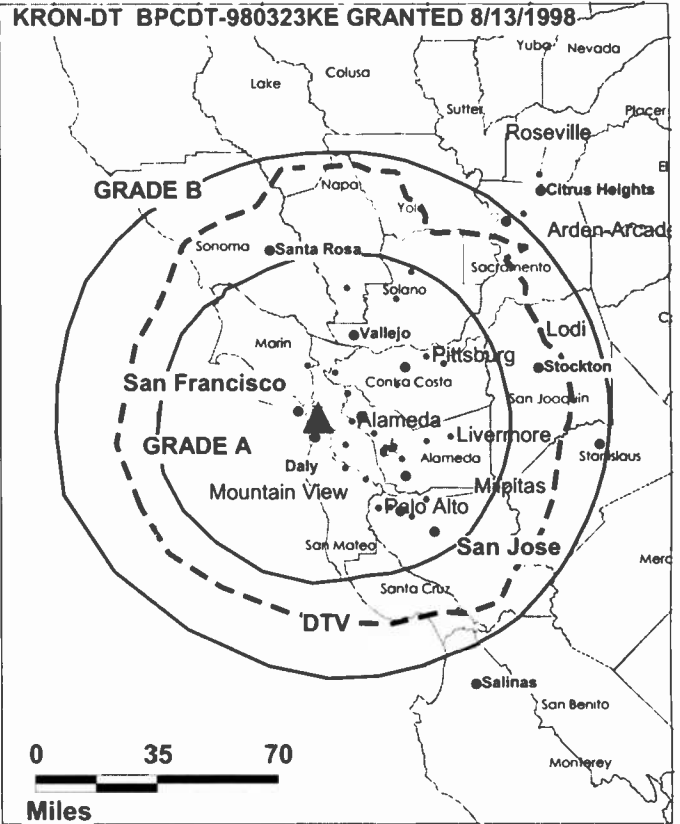
Represented (legal): Covington & Burling.

Represented (engineering): Hammett & Edison Inc.

Personnel:

Paul Dinovitz, President & General Manager.

Rates: On request.



© 2002 Warren Communications News

City of License: San Francisco. **Station DMA:** San Francisco-Oakland-San Jose. **Rank:** 5.

California—San Francisco

KRON-TV Ch. 4

Network Service: NBC.

Licensee: Young Broadcasting of San Francisco Inc., 599 Lexington Ave., 47th Floor, New York, NY 10022.

Studio: 1001 Van Ness Ave., San Francisco, CA 94109.

Phone: 415-441-4444. **Fax:** 415-561-8142; 415-561-8606.

Web Site: <http://www.kron.com>

Technical Facilities: Channel No. 4 (66-72 MHz). Authorized power: 100-kw visual, 15.1-kw aural. Antenna: 1660-ft. above av. terrain, 932-ft. above ground, 1766-ft. above sea level.

Latitude 37° 45' 19"
Longitude 122° 27' 06"

Transmitter: Clarendon Heights between Mount Sutro & Twin Peaks.

Began Digital Operation: April 26, 1999.

Note: Latitude and longitude coordinates shown are based on the North American Datum of 1927 (NAD 27) as currently required by the Mass Media Bureau of the FCC.

Multichannel TV Sound: Stereo and separate audio program.

Satellite Earth Stations: Transmit/receive Harris, 5-meter Ku-band; Andrew, 4.7-meter Ku & C-band; Satcom Technologies, 6-meter C-band; Superior, 6-meter C-band; Ver-tex, 4.3-meter Ku-band; Agile Omni, Harris, Microdyne, Scientific-Atlanta receivers.

News Services: AP, Bay City News, CNN Newsource, NBC News Channel, National Weather Service, Nexus.

Ownership: Young Broadcasting Inc. (Group Owner).

Began Operation: November 15, 1949. Sale to present owner by Chronicle Publishing Co. approved by FCC February 29, 2000 (Television Digest, Vol. 40:7, 27).

Represented (sales): Adam Young Inc.

Represented (legal): Wiley, Rein & Fielding.

Represented (engineering): Hammett & Edison Inc.

Personnel:

Paul Dinovitz, President & General Manager.

Karen Orofino, General Sales Manager.

Sarah Squires, Local Sales Manager.

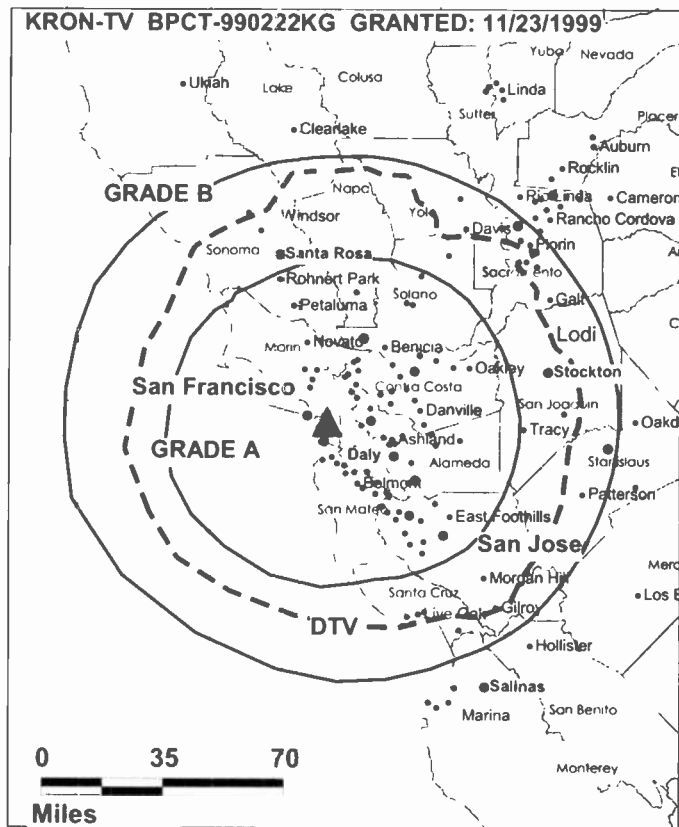
Michael Kennady, Regional Sales Manager.

Ben Holland, National Sales Manager.

Stacy Owen, News Director.

Craig Porter, Chief Engineer.

Pat Patton, Program Director.



© 2002 Warren Communications News

Jeffery Weinstock, Creative Services Director.

Jodie Chase, Press Relations.

Highest 30 Sec. Rate: \$14,000.

City of License: San Francisco. **Station DMA:** San Francisco-Oakland-San Jose. **Rank:** 5.

Circulation © 2001 Nielsen. Coverage based on Nielsen study.

Grand Total	Cable TV Households	Non-cable TV Households	Total TV Households
Estimated Station Totals*	2,067,620	712,320	2,779,940
Average Weekly Circulation (2001)	1,363,678	426,360	1,790,039
Average Daily Circulation (2001)			859,450
Station DMA Total	Cable TV Households	Non-cable TV Households	Total TV Households
Estimated Station Totals*	1,774,770	656,950	2,431,720
Average Weekly Circulation (2001)	1,299,362	420,369	1,719,731
Average Daily Circulation (2001)			837,468
Other DMA Total	Cable TV Households	Non-cable TV Households	Total TV Households
Estimated Station Totals*	292,850	55,370	348,220
Average Weekly Circulation (2001)	64,316	5,991	70,307
Average Daily Circulation (2001)			21,981

*Estimated station totals are sums of the Nielsen TV and Cable TV household estimates for each county in which the station registers viewing of more than 5% as per the Nielsen Survey Methods.

California—San Francisco

KTSF
Ch. 26

Network Service: Independent.

Licensee: Lincoln Broadcasting Co., 100 Valley Dr., Brisbane, CA 94005.

Studio: 100 Valley Dr., Brisbane, CA 94005.

Phone: 415-468-2626. **Fax:** 415-467-7559.

Web Site: <http://www.ktsf.com>

Technical Facilities: Channel No. 26 (542-548 MHz). Authorized power: 2500-kw max. & 1910-kw horizontal visual, 250-kw max. & 191-kw horizontal aural. Antenna: 1481-ft. above av. terrain, 259-ft. above ground, 1539-ft. above sea level.

Latitude	37°	41'	12"
Longitude	122°	26'	03"

Transmitter: 250 Radio Rd., Brisbane.

Digital Facilities: Channel No. 27 (548-554 MHz). Power: 2-kw max. visual. Antenna: 1381-ft. above av. terrain, 230-ft. above ground.

Latitude	37°	41'	12"
Longitude	122°	26'	03"

FCC Digital File Number: BMPCDT-20000428AAT. Granted: January 26, 2001.

Note: Latitude and longitude coordinates shown are based on the North American Datum of 1927 (NAD 27) as currently required by the Mass Media Bureau of the FCC.

Satellite Earth Stations: Cablewave Systems, 2-meter Ku-band; Scientific-Atlanta, 7-meter C-band; Drake, M/A-Com, Scientific-Atlanta receivers.

News Services: AP, Bay City News, CNN Newsource.

Ownership: Lincoln Broadcasting Co.

Began Operation: September 4, 1976.

Personnel:

Lincoln L. Howell, President.

Michael Sherman, General Manager.

Jack Soo Hoo, Sales Manager.

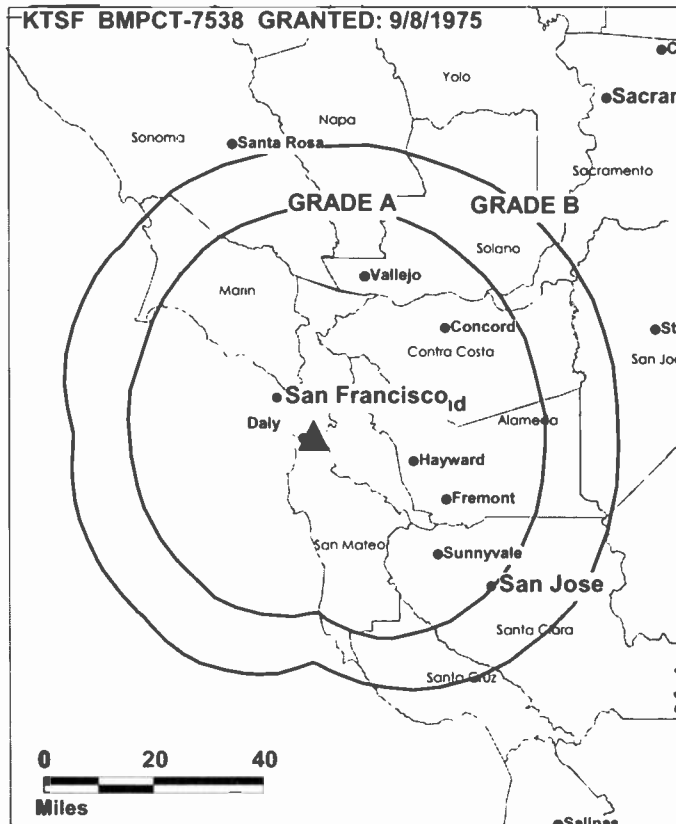
Karen Huynh, Business Manager.

Victor Marino, Program Director.

Rose Shirinian, News & Public Affairs Director.

Michael P. Fusaro, Chief Engineer.

David Baker, Production Manager.



© 2002 Warren Communications News

Rates: On request.

City of License: San Francisco. **Station DMA:** San Francisco-Oakland-San Jose. **Rank:** 5.

Circulation © 2001 Nielsen. Coverage based on Nielsen study.

Grand Total	Cable TV Households	Non-cable TV Households	Total TV Households
Estimated Station Totals*	1,050,180	546,740	1,596,920
Average Weekly Circulation (2001)	70,595	41,821	112,416
Average Daily Circulation (2001)			44,520
Station DMA Total	Cable TV Households	Non-cable TV Households	Total TV Households
Estimated Station Totals*	989,420	546,740	1,536,160
Average Weekly Circulation (2001)	67,557	41,821	109,378
Average Daily Circulation (2001)			43,791
Other DMA Total	Cable TV Households	Non-cable TV Households	Total TV Households
Estimated Station Totals*	60,760	0	60,760
Average Weekly Circulation (2001)	3,038	0	3,038
Average Daily Circulation (2001)			729

*Estimated station totals are sums of the Nielsen TV and Cable TV household estimates for each county in which the station registers viewing of more than 5% as per the Nielsen Survey Methods.

California—Oakland-San Francisco

KTVU Ch. 2

Network Service: FOX.

Licensee: KTVU Partnership, 2 Jack London Square, Oakland, CA 94607.

Studio: 2 Jack London Square, Oakland, CA 94607.

Phone: 510-834-1212. **Fax:** 510-272-9957.

Web Site: <http://www.ktvu.com>

Technical Facilities: Channel No. 2 (54-60 MHz). Authorized power: 100-kw visual, 20-kw aural. Antenna: 1572-ft. above av. terrain, 843-ft. above ground, 1673-ft. above sea level.

Latitude 37° 45' 19"
Longitude 122° 27' 06"

Transmitter: One La Avanzada, San Francisco.

Began Digital Operation: November 18, 1998.

Note: Latitude and longitude coordinates shown are based on the North American Datum of 1927 (NAD 27) as currently required by the Mass Media Bureau of the FCC.

Multichannel TV Sound: Stereo and separate audio program.

Satellite Earth Stations: Microdyne, 5-meter Ku-band; Scientific-Atlanta, 10-meter C-band; Vertex, 5-meter Ku-band; Microdyne, Scientific-Atlanta receivers.

News Services: AP, Bay City News, CNN Newsource, Fox NewsEdge, Reuters TV.

Ownership: Cox Enterprises Inc. (Group Owner).

Began Operation: March 3, 1958. Sale to present owner approved by FCC October 16, 1963 (*Television Digest*, Vol. 3:32, 42).

Represented (sales): TeleRep Inc.

Represented (legal): Dow, Lohnes & Albertson PLLC.

Represented (engineering): Denny & Associates PC; Hammett & Edison Inc.

Personnel:

Tom Raponi, Executive Vice President & General Manager.

Jeffrey Block, Station Manager.

Ed Cosci, Engineering Operations Manager.

Cheryl Cox, General Sales Manager.

Phil Adams, Sales Manager.

Karen Hodges, Sales Manager.

Paul Curran, Sales Manager.

Cindi Hagley, Sales Manager.

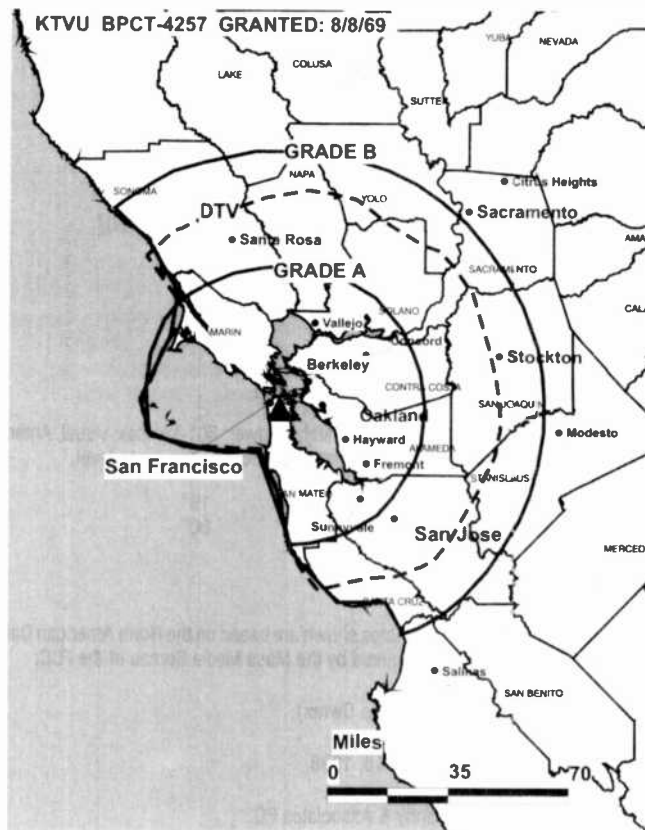
Richard Rogers, Sports Sales Manager.

Ken Manley, Engineering Maintenance Manager.

Andrew Finlayson, News Director.

Caroline Chang, Program Manager.

Kenny Wardell, Publicity Director.



© 2002 Warren Communications News

Adina Pasto, Controller.

Alan Frischer, New Business Development.

Steve Poitras, Marketing Director.

Phil Arnone, Local Programming Director.

Pat Macholl, Research Director.

Highest 30 Sec. Rate: \$25,000.

City of License: Oakland. **Station DMA:** San Francisco-Oakland-San Jose. **Rank:** 5.

Circulation © 2001 Nielsen. Coverage based on Nielsen study.

Grand Total	Cable TV Households	Non-cable TV Households	Total TV Households
Estimated Station Totals*	2,252,310	765,650	3,017,960
Average Weekly Circulation (2001)	1,341,554	403,362	1,744,917
Average Daily Circulation (2001)			735,610
Station DMA Total	Cable TV Households	Non-cable TV Households	Total TV Households
Estimated Station Totals*	1,774,770	656,950	2,431,720
Average Weekly Circulation (2001)	1,200,372	393,187	1,593,559
Average Daily Circulation (2001)			692,676
Other DMA Total	Cable TV Households	Non-cable TV Households	Total TV Households
Estimated Station Totals*	477,540	108,700	586,240
Average Weekly Circulation (2001)	141,182	10,175	151,357
Average Daily Circulation (2001)			42,934

*Estimated station totals are sums of the Nielsen TV and Cable TV household estimates for each county in which the station registers viewing of more than 5% as per the Nielsen Survey Methods

California—Oakland-San Francisco

KTVU-DT Ch. 56

Network Service: FOX.

Licensee: KTVU Partnership, 2 Jack London Square, Oakland, CA 94607.

Studio: 2 Jack London Square, Oakland, CA 94607.

Phone: 510-834-1212. **Fax:** 510-272-9957.

Web Site: <http://www.bayinsider.com.ktvu>

Digital Facilities: Channel No. 56 (722-728 MHz). Power: 501-kw max. visual. Antenna: 1417-ft. above av. terrain, 673-ft. above ground, 1506-ft. above sea level.

Latitude	37°	45'	19"
Longitude	122°	27'	06"

Transmitter: One La Avanzada.

Note: Latitude and longitude coordinates shown are based on the North American Datum of 1927 (NAD 27) as currently required by the Mass Media Bureau of the FCC.

Ownership: Cox Enterprises Inc. (Group Owner).

Began Digital Operation: November 18, 1998.

Represented (engineering): Denny & Associates PC.

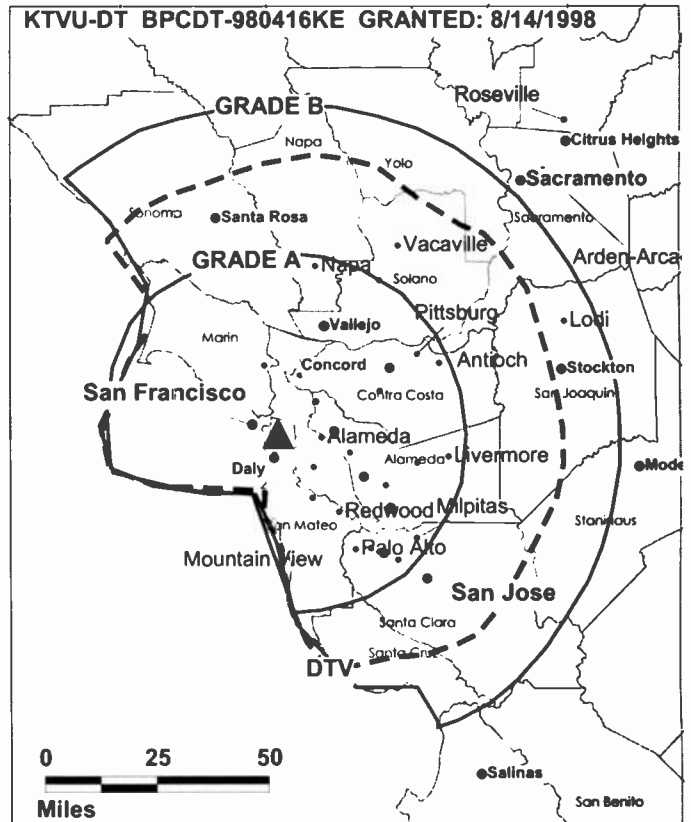
Personnel:

Tom Raponi, Executive Vice President & General Manager.

Jeffrey Block, Station Manager.

Ed Cosci, Engineering Operations Manager.

Cheryl Cox, General Sales Manager.



© 2002 Warren Communications News

Ken Manley, Engineering Maintenance Manager.

Andrew Finlayson, News Director.

Rates: On request.

City of License: Oakland. **Station DMA:** San Francisco-Oakland-San Jose. **Rank:** 5.

California—San Jose

KICU-DT Ch. 52

Network Service: Independent.

Licensee: KTVU Partnership, 2102 Commerce Dr., San Jose, CA 95131.

Studio: 2102 Commerce Dr., San Jose, CA 95131-1804.

Phone: 408-953-3636. **Fax:** 408-953-3610.

Digital Facilities: Channel No. 52 (698-704 MHz). Power: 1000-kw max. visual. Antenna: 2192-ft. above av. terrain, 512-ft. above ground, 2953-ft. above sea level.

Latitude	37°	29'	16.80"
Longitude	121°	51'	58.90"

Transmitter: Monument Peak.

Definition: High.

Note: Latitude and longitude coordinates shown are based on the North American Datum of 1927 (NAD 27) as currently required by the Mass Media Bureau of the FCC.

Ownership: Cox Enterprises Inc. (Group Owner).

Began Digital Operation: July 1, 1999.

Represented (legal): Leventhal, Senter & Lerman PLLC.

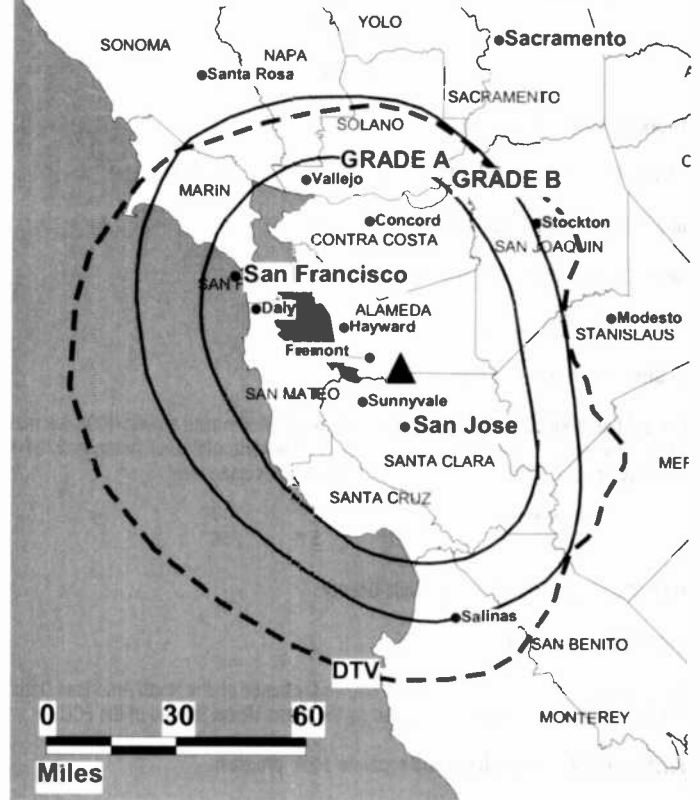
Represented (engineering): Smith & Fisher.

Personnel:

Tom Raponi, Executive Vice President & General Manager.

Larry Papin, Operations & Programming Director.

KICU-DT BPCDT-20000501ACY GRANTED: 2/5/2001



© 2002 Warren Communications News

Rates: On request.

City of License: San Jose. **Station DMA:** San Francisco-Oakland-San Jose. **Rank:** 5.

California—San Jose

KICU-TV Ch. 36

Network Service: Independent.

Licensee: KTVU Partnership, 2102 Commerce Dr., San Jose, CA 95131.

Studio: 2102 Commerce Dr., San Jose, CA 95131.

Phone: 408-953-3636. **Fax:** 408-953-3610.

E-mail: manager@kicu.com

Web Site: http://www.kicu.com

Technical Facilities: Channel No. 36 (602-608 MHz). Authorized power: 4098-kw max. & 1905-kw horizontal visual, 410-kw max. & 191-kw horizontal aural. Antenna: 2251-ft. above av. terrain, 570-ft. above ground, 3012-ft. above sea level.

Latitude 37° 29' 17"
Longitude 121° 51' 59"

Transmitter: Monument Peak, Alameda County.

Began Digital Operation: July 1, 1999.

Note: Latitude and longitude coordinates shown are based on the North American Datum of 1927 (NAD 27) as currently required by the Mass Media Bureau of the FCC.

Multichannel TV Sound: Stereo and separate audio program.

Satellite Earth Station: Andrew, 5-meter Ku & C-band; Andrew, Avantek, M/A-Com, Scientific-Atlanta receivers.

News Services: AP, CNN Newsource.

Ownership: Cox Enterprises Inc. (Group Owner).

Began Operation: October 1, 1967. Sale to Ralph C. Wilson Industries by Vincent B. Welch, et al., approved by FCC November 27, 1979 (*Television Digest*, Vol. 19:39). Sale to KICU Inc. by Ralph C. Wilson Jr. approved by FCC March 15, 1990. Sale to present owner by KICU Inc. approved by FCC February 18, 2000.

Represented (sales): TeleRep.

Represented (legal): Dow, Lohnes & Albertson PLLC.

Represented (engineering): Smith & Fisher.

Personnel:

Tom Raponi, Executive Vice President & General Manager.

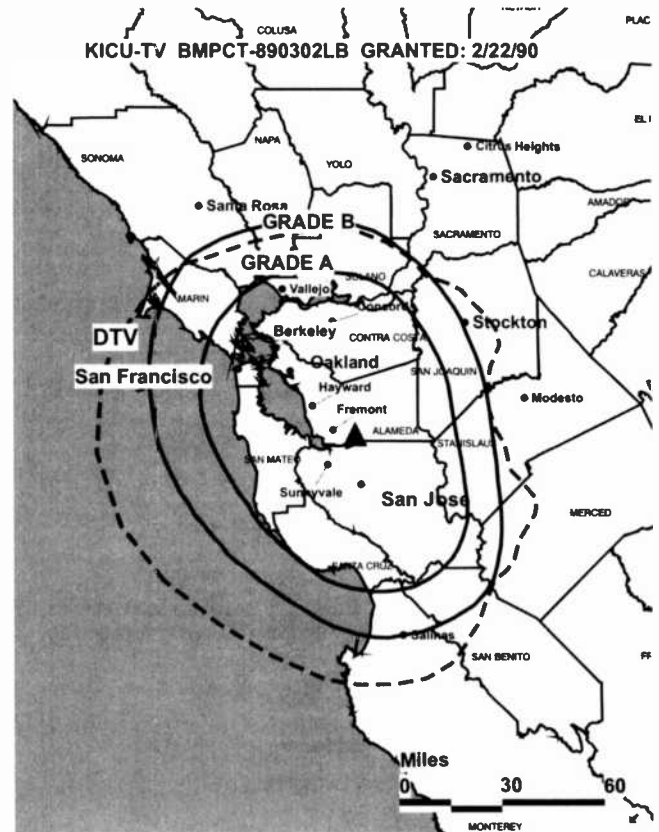
Larry Pepin, Station Operations & Programming Director.

Greg Bitte, General Sales Manager.

Jeff Hollub, Creative Services Director.

Robert Martinez, New Business Director.

Chuck Pracna, Engineering Manager.



© 2002 Warren Communications News

Roy Avila, Community Affairs Director.

Rates: On request.

City of License: San Jose. **Station DMA:** San Francisco-Oakland-San Jose. **Rank:** 5.

Circulation © 2001 Nielsen. Coverage based on Nielsen study.

Grand Total	Cable TV Households	Non-cable TV Households	Total TV Households
Estimated Station Totals*	2,152,770	639,580	2,792,350
Average Weekly Circulation (2001)	425,548	98,911	524,459
Average Daily Circulation (2001)			125,081
Station DMA Total	Cable TV Households	Non-cable TV Households	Total TV Households
Estimated Station Totals*	1,756,560	604,620	2,361,180
Average Weekly Circulation (2001)	363,458	95,460	458,917
Average Daily Circulation (2001)			112,741
Other DMA Total	Cable TV Households	Non-cable TV Households	Total TV Households
Estimated Station Totals*	396,210	34,960	431,170
Average Weekly Circulation (2001)	62,091	3,451	65,542
Average Daily Circulation (2001)			12,340

*Estimated station totals are sums of the Nielsen TV and Cable TV household estimates for each county in which the station registers viewing of more than 5% as per the Nielsen Survey Methods.

California—San Jose

KKPX
Ch. 65

Network Service: PAX.

Licensee: Paxson San Jose License Inc., 601 Clearwater Park Rd., West Palm Beach, FL 33401.

Studio: 660 Price Ave., Suite B, Redwood City, CA 94063.

Phone: 650-369-6565. **Fax:** 650-369-4969.

Technical Facilities: Channel No. 65 (776-782 MHz). Authorized power: 3060-kw max. visual, 306-kw max. aural. Antenna: 2663-ft. above av. terrain, 196-ft. above ground, 3934-ft. above sea level.

Latitude 37° 06' 41"
Longitude 121° 50' 30"

Transmitter: Loma Prieta antenna farm, 15-mi. S of San Jose.

Digital Facilities: Channel No. 41 (632-638 MHz). Power: 1000-kw max. visual. Antenna: 1371-ft. above av. terrain, 290-ft. above ground.

Latitude 37° 41' 15"
Longitude 122° 26' 01"

FCC Digital File Number: BPCDT-19991101AEV. Granted: February 1, 2001.

Note: Latitude and longitude coordinates shown are based on the North American Datum of 1927 (NAD 27) as currently required by the Mass Media Bureau of the FCC.

Satellite Earth Stations: Comtech, 3.8-meter Ku & C-band; Comtech, 5-meter Ku & C-band; Standard Communications receivers.

Ownership: Paxson Communications Corp. (Group Owner).

Began Operation: November 15, 1986. Sale to present owner approved by FCC March 22, 1995 (*Television Digest*, Vol. 35:1). Sale by Donald B. Thompson approved by FCC March 31, 1987.

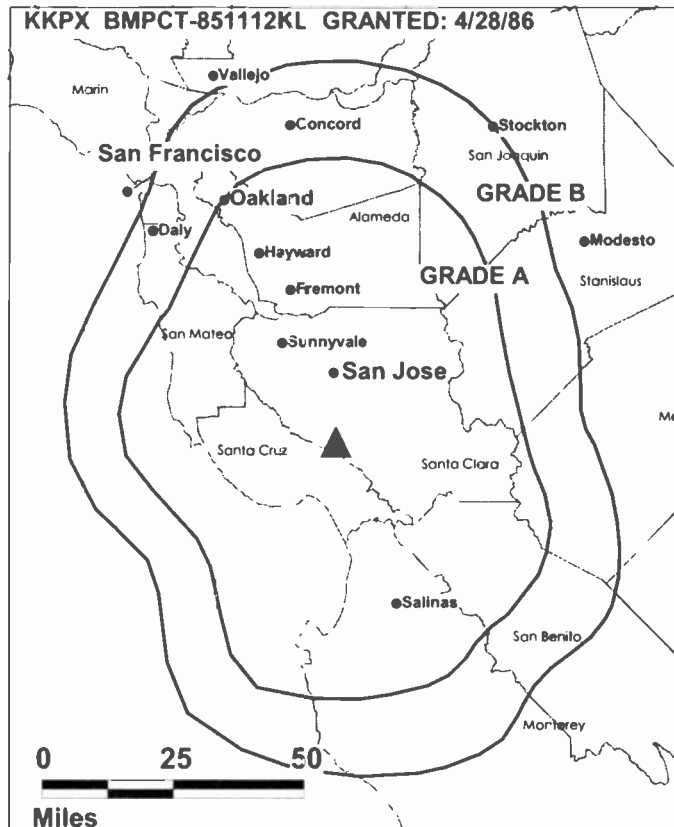
Represented (engineering): Hammett & Edison Inc.

Personnel:

- Mauricio Mendez, General Manager.
- Demetricus Edwards, Business Manager.
- Steve Ethridge, Traffic Manager.
- Frank Ernandes, Chief Engineer.
- Bob Hughes, Public Affairs Director.

Rates: On request.

City of License: San Jose. **Station DMA:** San Francisco-Oakland-San Jose. **Rank:** 5.



© 2002 Warren Communications News

Circulation © 2001 Nielsen. Coverage based on Nielsen study.

Grand Total	Cable TV Households	Non-cable TV Households	Total TV Households
Estimated Station Totals*	1,906,060	405,740	2,311,800
Average Weekly Circulation (2001)	161,160	31,959	193,120
Average Daily Circulation (2001)			59,288
Station DMA Total	Cable TV Households	Non-cable TV Households	Total TV Households
Estimated Station Totals*	1,739,660	355,010	2,094,670
Average Weekly Circulation (2001)	143,996	27,686	171,682
Average Daily Circulation (2001)			52,965
Other DMA Total	Cable TV Households	Non-cable TV Households	Total TV Households
Estimated Station Totals*	166,400	50,730	217,130
Average Weekly Circulation (2001)	17,165	4,273	21,438
Average Daily Circulation (2001)			6,323

*Estimated station totals are sums of the Nielsen TV and Cable TV household estimates for each county in which the station registers viewing of more than 5% as per the Nielsen Survey Methods.

California—San Jose

KNTV
Ch. 11

Network Service: WBN.

Licensee: KNTV License Inc., 645 Park Ave., San Jose, CA 95110.

Studio: 645 Park Ave., San Jose, CA 95110.

Phone: 408-286-1111. **Fax:** 408-295-6502.

Web Site: <http://www.kntv.com>; <http://www.newschannel11.com>

Technical Facilities: Channel No. 11 (198-204 MHz). Authorized power: 181.5-kw visual. Antenna: 2769-ft. above av. terrain, 266-ft. above ground, 4052-ft. above sea level.

Latitude 37° 06' 40"
Longitude 121° 50' 34"

Transmitter: Loma Prieta Mountain, Santa Clara County, 15.5-mi. S of San Jose.

Began Digital Operation: October 20, 1999.

Note: Latitude and longitude coordinates shown are based on the North American Datum of 1927 (NAD 27) as currently required by the Mass Media Bureau of the FCC.

Satellite Earth Stations: Andrew, 4.5-meter; Andrew, 7.3-meter; AvanteK receivers.

News Services: AP, Bay City News.

Ownership: Granite Broadcasting Corp. (Group Owner).

Began Operation: September 12, 1955. Sale to Landmark Communications Inc. by Gill Industries approved by FCC July 28, 1978 (*Television Digest*, Vol. 18:3). Sale to present owner approved by FCC November 17, 1989.

Represented (sales): Harrington, Righter & Parsons Inc.

Represented (legal): Akin, Gump, Strauss, Hauer & Feld LLP.

Personnel:

Bob Franklin, President & General Manager.

Scott Diener, Vice President, News.

Robert Torres, General Sales Manager.

Judy Dixer, Local Sales Manager.

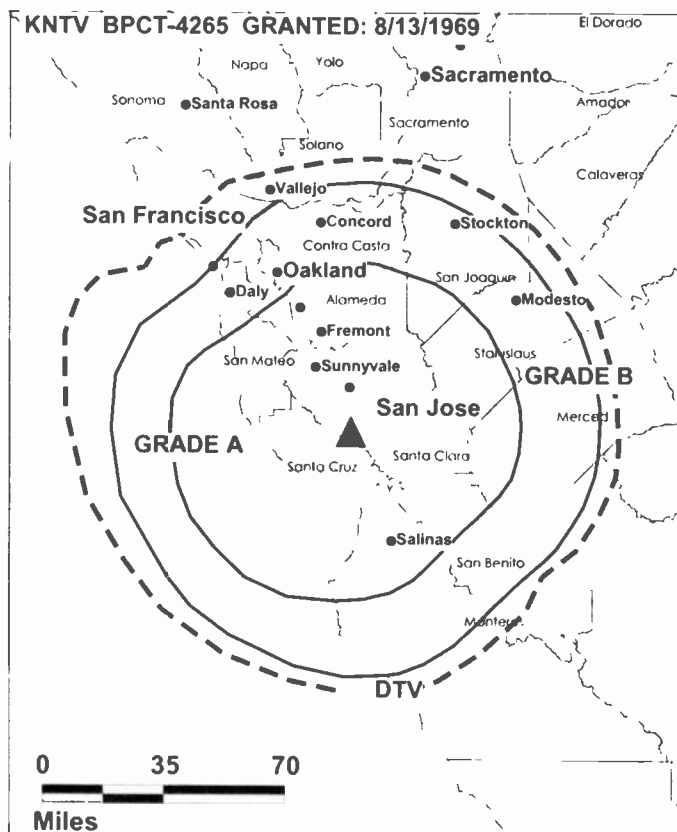
Brian Canady, National Sales Manager.

Eric Hulnick, News Director.

Bob Anderson, Programming & Creative Services Director.

Richard Swank, Engineering Director.

Jill Patton, Research Director.



© 2002 Warren Communications News

Highest 30 Sec. Rate: \$3500.

City of License: San Jose. **Station DMA:** San Francisco-Oakland-San Jose. **Rank:** 5.

Circulation © 2001 Nielsen. Coverage based on Nielsen study.

Grand Total	Cable TV Households	Non-cable TV Households	Total TV Households
Estimated Station Totals*	559,420	485,860	1,045,280
Average Weekly Circulation (2001)	177,415	67,928	245,343
Average Daily Circulation (2001)			88,040
Station DMA Total	Cable TV Households	Non-cable TV Households	Total TV Households
Estimated Station Totals*	172,920	50,730	223,650
Average Weekly Circulation (2001)	57,600	13,533	71,133
Average Daily Circulation (2001)			24,338
Other DMA Total	Cable TV Households	Non-cable TV Households	Total TV Households
Estimated Station Totals*	386,500	435,130	821,630
Average Weekly Circulation (2001)	119,815	54,395	174,210
Average Daily Circulation (2001)			63,703

*Estimated station totals are sums of the Nielsen TV and Cable TV household estimates for each county in which the station registers viewing of more than 5% as per the Nielsen Survey Methods.

California—San Jose

KNTV-DT Ch. 12

Network Service: WBN.

Licensee: KNTV License Inc., 645 Park Ave., San Jose, CA 95110.

Phone: 408-286-1111.

Digital Facilities: Channel No. 12 (204-210 MHz). Power: 8.9-kw visual. Antenna: 2736-ft. above av. terrain, 233-ft. above ground, 4019-ft. above sea level.

Latitude	37°	06'	40"
Longitude	121°	50'	34"

Transmitter: Loma Prieta Mountain.

Definition: High.

Note: Latitude and longitude coordinates shown are based on the North American Datum of 1927 (NAD 27) as currently required by the Mass Media Bureau of the FCC.

Ownership: Granite Broadcasting Corp. (Group Owner).

Began Digital Operation: October 20, 1999.

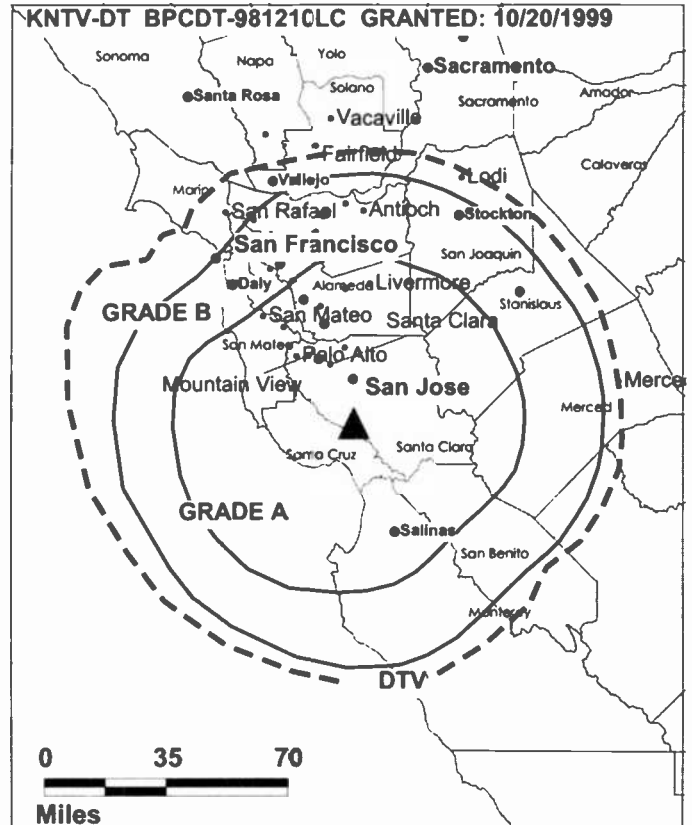
Represented (engineering): Hammett & Edison Inc.

Personnel:

Bob Franklin, President & General Manager.

Richard Swank, Engineering Director.

Rates: On request.



City of License: San Jose. **Station DMA:** San Francisco-Oakland-San Jose. **Rank:** 5.

California—San Jose

KSTS
Ch. 48

Network Service: Telemundo.

Licensee: Telemundo of Northern California License Corp., 2290 W. 8th Ave., Hialeah, FL 33010.

Studio: 2349 Bering Dr., San Jose, CA 95131.

Phone: 408-944-4848. **Fax:** 408-433-5921.

Web Site: <http://www.ksts.com>

Technical Facilities: Channel No. 48 (674-680 MHz). Authorized power: 2510-kw max. visual. Antenna: Circularly polarized, 2246-ft. above av. terrain, 415-ft. above ground, 3026-ft. above sea level.

Latitude 37° 29' 57"
Longitude 121° 52' 16"

Requests CP for change to 3030-kw max. visual, 2256-ft. above av. terrain, 419-ft. above ground, 3025-ft. above sea level, lat. 37° 29' 57.20", long. 121° 52' 16.20". BPC-20001215ABL.

Transmitter: Mount Allison, 7.2-mi. E of Fremont.

Digital Facilities: Channel No. 49 (680-686 MHz). Power: 200-kw max. visual. Antenna: 2257-ft. above av. terrain, 420-ft. above ground, 3025-ft. above sea level.

Latitude 37° 29' 57"
Longitude 121° 52' 16"

Transmitter: Mount Allison, 7.2-mi. E of Fremont.

FCC Digital File Number: BPCDT-981218KH. Granted: March 26, 2001.

Note: Latitude and longitude coordinates shown are based on the North American Datum of 1927 (NAD 27) as currently required by the Mass Media Bureau of the FCC.

Satellite Earth Stations: Microwave General, 3-meter; Microwave General, 5-meter; Harris, M/A-Com, RCA receivers.

News Services: AP, Bay City News.

Ownership: Telemundo Holdings Inc. (Group Owner).

Began Operation: May 31, 1981. Telemundo's transfer of control to Council Tree Hispanic Broadcasters by Apollo Investment Fund approved by FCC November 17, 2000. Sale to Telemundo Holdings Inc. by National Group TV Inc. (N. John Douglas, et al.) approved by FCC July 31, 1987 (*Television Digest*, Vol. 27:26, 34).

Represented (sales): Telemundo Network Sales.

Represented (legal): Dow, Lohnes & Albertson PLLC.

Personnel:

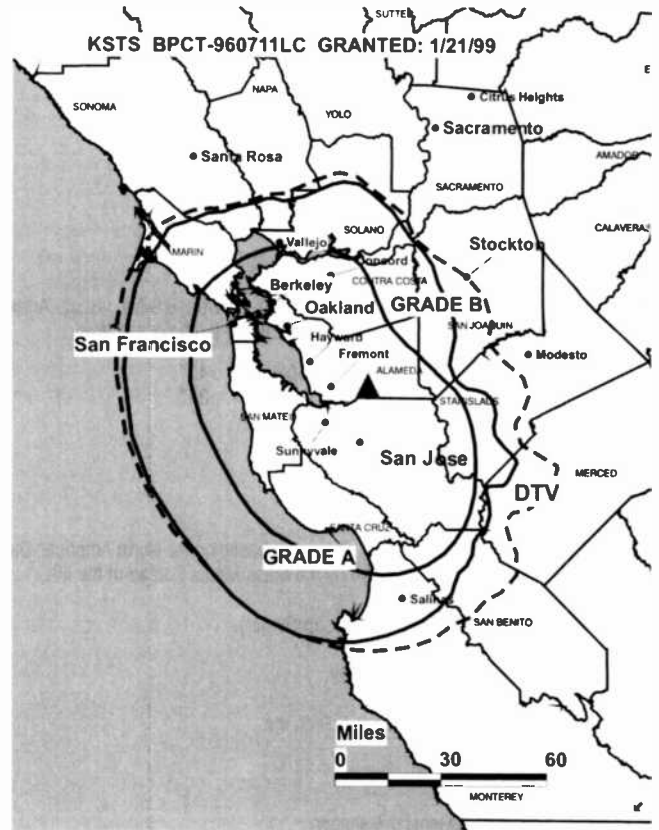
Eduardo Dominguez, Vice President & General Manager.

Brian Canady, General Sales Manager.

Andy Peterson, National Sales Manager.

Angelica Quiroga, Operations Manager.

Carlos Quevedo, Chief Engineer.



© 2002 Warren Communications News

Maribel Madrigal, Promotions & Advertising Director.

Ken Elkin, Business Manager.

Jenny Delaney, Public & Community Relations Manager.

Rates: On request.

City of License: San Jose. **Station DMA:** San Francisco-Oakland-San Jose. **Rank:** 5.

Circulation © 2001 Nielsen. Coverage based on Nielsen study.

Grand Total	Cable TV Households	Non-cable TV Households	Total TV Households
Estimated Station Totals*	6,520	66,460	72,980
Average Weekly Circulation (2001)	776	6,048	6,824
Average Daily Circulation (2001)			1,911
Station DMA Total	Cable TV Households	Non-cable TV Households	Total TV Households
Estimated Station Totals*	0	66,460	66,460
Average Weekly Circulation (2001)	0	6,048	6,048
Average Daily Circulation (2001)			1,728
Other DMA Total	Cable TV Households	Non-cable TV Households	Total TV Households
Estimated Station Totals*	6,520	0	6,520
Average Weekly Circulation (2001)	776	0	776
Average Daily Circulation (2001)			183

*Estimated station totals are sums of the Nielsen TV and Cable TV household estimates for each county in which the station registers viewing of more than 5% as per the Nielsen Survey Methods.

California—San Luis Obispo

KSBY Ch. 6

Network Service: NBC.

Licensee: SJL of California LP, 633 Picacho Lane, Montecito, CA 93108.

Studio: 1772 Calle Joaquin, San Luis Obispo, CA 93405.

Phone: 805-541-6666. **Fax:** 805-541-5142.

E-mail: ksby@ksby.com

Technical Facilities: Channel No. 6 (82-88 MHz). Authorized power: 100-kw visual, 12-kw aural. Antenna: 1781-ft. above av. terrain, 459-ft. above ground, 2904-ft. above sea level.

Latitude 35° 21' 37.00"
Longitude 120° 39' 17.50"

Transmitter: Los Padres Forest, 5.5-mi. N of town.

Digital Facilities: Channel No. 15 (476-482 MHz). Power: 1000-kw max. visual. Antenna: 1690-ft. above av. terrain, 367-ft. above ground.

Latitude 35° 21' 37.00"
Longitude 120° 39' 18.00"

Transmitter: Cuesta Peak.

FCC Digital File Number: BPCDT-19991012AAY. Granted: November 15, 2000.

Note: Latitude and longitude coordinates shown are based on the North American Datum of 1927 (NAD 27) as currently required by the Mass Media Bureau of the FCC.

Multichannel TV Sound: Stereo only.

News Services: AP, CNN Newsource.

Ownership: SJL Communications LP (Group Owner).

Began Operation: May 25, 1953. John C. Cohan & Jerome Kantro's purchase of TV & radio KVEC from Christina M. Jacobson & Leslie H. Hacker approved by FCC June 13, 1956 (*Television Digest*, Vol. 12:24; 13:22, 29). Subsequent sale to Central California Communications Corp. (formerly Salinas Valley Broadcasting Corp.) by Cohan & Kantro approved by FCC July 18, 1957. Sale to John Blair & Co. approved by FCC February 14, 1979 (Vol. 18:3). Sale to Gillett Holdings Inc. approved by FCC December 30, 1986. Transfer to trustee granted by FCC September 1, 1992. Sale to EP Communications approved by FCC May 26, 1994. Sale to present owner by EP Communications approved by FCC November 21, 1995.

Represented (sales): TeleRep Inc.

Represented (legal): Latham & Watkins.

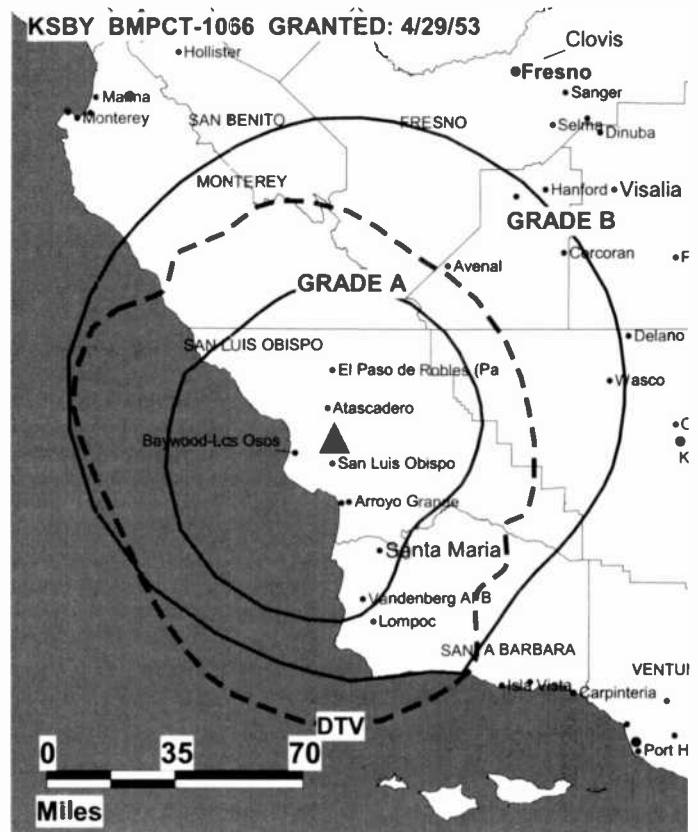
Represented (engineering): du Treil, Lundin & Rackley Inc.

Personnel:

Richard Armfield, President & General Manager.

Mark LaCrue, General Sales Manager.

Dave Colby, News Director.



© 2002 Warren Communications News

Carl Edge, Program & Production Manager.

Aaron Klohs, Chief Engineer.

Madeline Palaszewski, Promotions Director.

Wade O'Hagan, Controller.

Highest 30 Sec. Rate: \$1500.

City of License: San Luis Obispo. **Station DMA:** Santa Barbara-Santa Maria-San Luis Obispo. **Rank:** 120.

Circulation © 2001 Nielsen. Coverage based on Nielsen study.

Grand Total	Cable TV Households	Non-cable TV Households	Total TV Households
Estimated Station Totals*	182,010	45,230	227,240
Average Weekly Circulation (2001)	115,519	19,687	135,206
Average Daily Circulation (2001)			71,845

Station DMA Total	Cable TV Households	Non-cable TV Households	Total TV Households
Estimated Station Totals*	182,010	45,230	227,240
Average Weekly Circulation (2001)	115,519	19,687	135,206
Average Daily Circulation (2001)			71,845

*Estimated station totals are sums of the Nielsen TV and Cable TV household estimates for each county in which the station registers viewing of more than 5% as per the Nielsen Survey Methods.

California—San Luis Obispo

KTAS (formerly KADE) Ch. 33

Network Service: Telemundo.

Licensee: R & C Enterprises, 1138 W. Church, Box 172, Santa Maria, CA 93458.

Studio: 1138 W. Church, Box 172, Santa Maria, CA 93458.

Phone: 805-928-7700. **Fax:** 805-928-8606.

E-mail: ktastv@fix.net

Technical Facilities: Channel No. 33 (584-590 MHz). Authorized power: 60.3-kw max. visual. Antenna: 1444-ft. above av. terrain, 75-ft. above ground, 2552-ft. above sea level.

Latitude 35° 21' 38"
Longitude 120° 39' 21"

Transmitter: Cuesta Peak, San Luis Obispo County.

Digital Facilities: Channel No. 34 (590-596 MHz). Power: 12.3-kw max. visual. Antenna: 1447-ft. above av. terrain, 79-ft. above ground.

Latitude 35° 21' 38"
Longitude 120° 39' 21"

FCC Digital File Number: BPCDT-19990913AAM. Granted: March 7, 2001.

Note: Latitude and longitude coordinates shown are based on the North American Datum of 1927 (NAD 27) as currently required by the Mass Media Bureau of the FCC.

Ownership: Raul & Consuelo Palazuelos.

Began Operation: January 21, 1990. Left air in 1993, returned to air February 7, 1997.

Represented (sales): Telemundo.

Represented (legal): Kathleen Victory.

Represented (engineering): Roy Keefer.

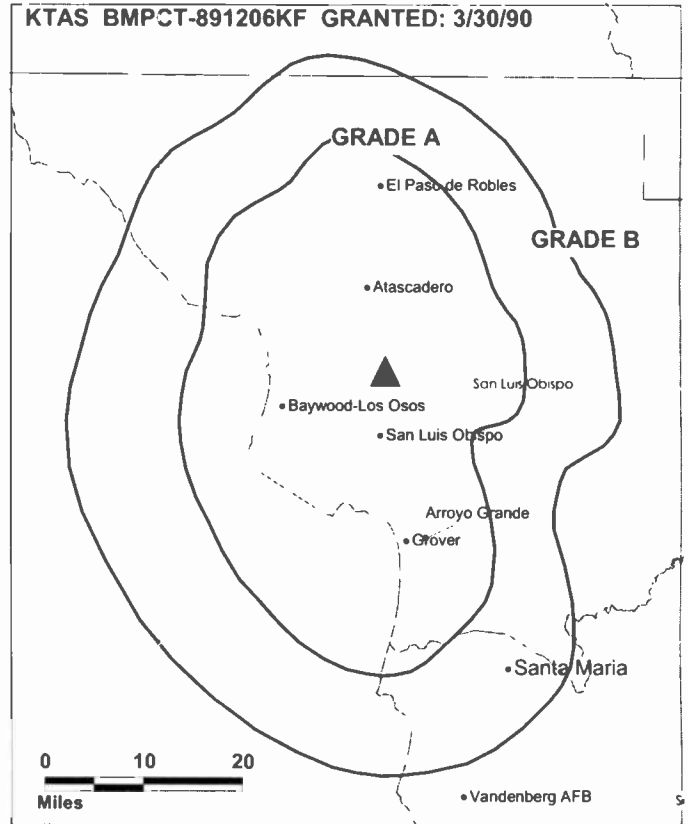
Personnel:

Sandy Keefer, General Manager.

Roy Keefer, Chief Engineer.

Jose Guzman, News Director & Production Manager.

Rates: On request.



© 2002 Warren Communications News

City of License: San Luis Obispo. **Station DMA:** Santa Barbara-Santa Maria-San Luis Obispo. **Rank:** 120.

Circulation © 2001 Nielsen. Coverage based on Nielsen study.

Grand Total	Cable	Non-cable	Total
	TV Households	TV Households	
Estimated Station Totals*	119,450	14,250	133,700
Average Weekly Circulation (2001)	13,522	969	14,491
Average Daily Circulation (2001)			10,427
Station DMA Total	Cable	Non-cable	Total
	TV Households	TV Households	TV Households
Estimated Station Totals*	119,450	14,250	133,700
Average Weekly Circulation (2001)	13,522	969	14,491
Average Daily Circulation (2001)			10,427

*Estimated station totals are sums of the Nielsen TV and Cable TV household estimates for each county in which the station registers viewing of more than 5% as per the Nielsen Survey Methods.

California—Oxnard-Santa Barbara

KADY-TV Ch. 63

Network Service: Independent.

Licensee: Biltmore Broadcasting LLC, 5811 Pelican Bay Blvd., Suite 210, Naples, FL 34108.

Studio: 950 Flynn Rd., Camarillo, CA 93012.

Phone: 805-388-0081. **Fax:** 805-388-9693.

E-mail: kadytv@aol.com

Technical Facilities: Channel No. 63 (764-770 MHz). Authorized power: 5000-kw max. visual, 1100-kw max. aural. Antenna: 1809-ft. above av. terrain, 371-ft. above ground, 2682-ft. above sea level.

Latitude 34° 19' 49"
Longitude 119° 01' 24"

Transmitter: South Mountain, 3-mi. SE of Santa Paula.

Digital Facilities: Channel No. 24 (530-536 MHz). Power: 75-kw max. visual. Antenna: 2630-ft. above av. terrain, 320-ft. above ground.

Latitude 34° 19' 49"
Longitude 119° 01' 24"

Transmitter: Santa Paula.

FCC Digital File Number: BPCDT-19991028AEN (pending).

Note: Latitude and longitude coordinates shown are based on the North American Datum of 1927 (NAD 27) as currently required by the Mass Media Bureau of the FCC.

Multichannel TV Sound: Stereo and separate audio program.

Satellite Earth Stations: Miralite, 3.6-meter C-band; Miralite, 4.5-meter Ku-band; Miralite, 4.7-meter C-band; Miralite, RCA receivers.

Ownership: Biltmore Broadcasting LLC.

Began Operation: August 17, 1985. Sale (as KTIE) to Riklis Broadcasting by KTIE Inc. (Donald Sterling & Thome Donnelly Jr.) approved by FCC November 24, 1987. Sale to HBC Holdings approved by FCC August 16, 1991. Sale to present owner by HBC Holdings approved by FCC April 29, 1998 (*Television Digest*, Vol. 38:2).

Represented (legal): Wiley, Rein & Fielding.

Personnel:

Dan Akens, General Manager & Chief Operating Officer.

Sandra Zagaria, General Sales Manager.

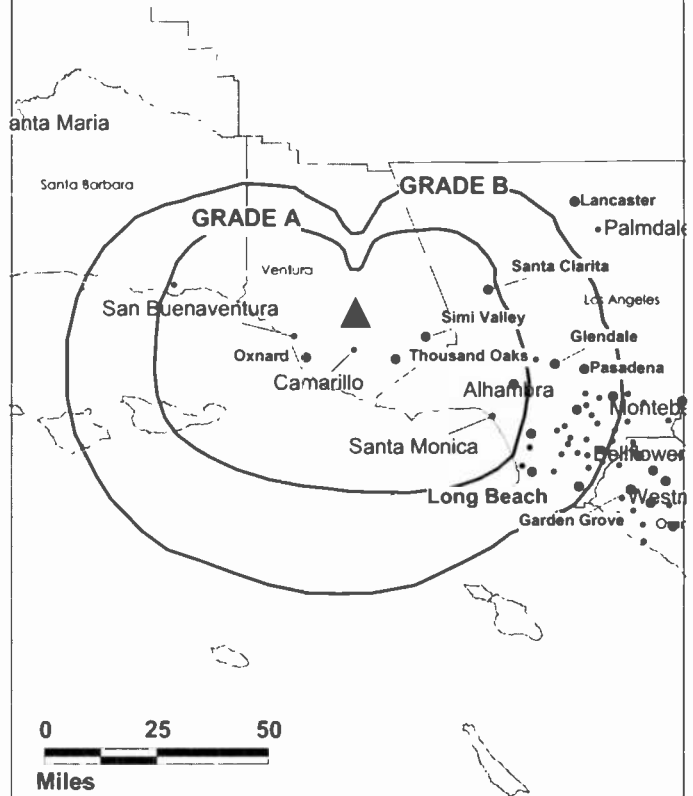
Russell Stemper, Promotions & Community Calendar Producer.

Jeanette Kuszlyk, Business Manager.

Lou Bardfield, Chief Engineer.

Russell Stemper, Production Manager.

KADY-TV BPCT-980702KG GRANTED: 4/18/00



© 2002 Warren Communications News

Highest 30 Sec. Rate: \$400.

City of License: Oxnard. **Station DMA:** Santa Barbara-Santa Maria-San Luis Obispo. **Rank:** 120.

Circulation © 2001 Nielsen. Coverage based on Nielsen study.

Grand Total	Cable TV Households	Non-cable TV Households	Total TV Households
Estimated Station Totals*	338,840	0	338,840
Average Weekly Circulation (2001)	40,476	0	40,476
Average Daily Circulation (2001)			7,527
Station DMA Total	Cable TV Households	Non-cable TV Households	Total TV Households
Estimated Station Totals*	128,410	0	128,410
Average Weekly Circulation (2001)	17,118	0	17,118
Average Daily Circulation (2001)			2,897
Other DMA Total	Cable TV Households	Non-cable TV Households	Total TV Households
Estimated Station Totals*	210,430	0	210,430
Average Weekly Circulation (2001)	23,358	0	23,358
Average Daily Circulation (2001)			4,629

* Estimated station totals are sums of the Nielsen TV and Cable TV household estimates for each county in which the station registers viewing of more than 5% as per the Nielsen Survey Methods.

California—Santa Barbara

KEYT-TV Ch. 3

Network Service: ABC.

Licensee: Smith Broadcasting of Santa Barbara LP, Box 729, Santa Barbara, CA 93102.

Studio: 730 Miramonte Dr., Santa Barbara, CA 93109.

Phone: 805-882-3933. **Fax:** 805-882-3934.

E-mail: keytgm@aol.com

Web Site: <http://www.keyt.com>

Technical Facilities: Channel No. 3 (60-66 MHz). Authorized power: 50-kw visual, 5.89-kw aural. Antenna: 3010-ft. above av. terrain, 201-ft. above ground, 4201-ft. above sea level.

Latitude 34° 31' 32"
Longitude 119° 57' 08"

Transmitter: TV Peak, Santa Ynez Mountains.

Digital Facilities: Channel No. 27 (548-554 MHz). Power: 300-kw max. visual. Antenna: 3018-ft. above av. terrain, 85-ft. above ground.

Latitude 34° 31' 32"
Longitude 119° 57' 28"

FCC Digital File Number: BPCDT-19991029ABY. Granted: December 9, 1999.

Note: Latitude and longitude coordinates shown are based on the North American Datum of 1927 (NAD 27) as currently required by the Mass Media Bureau of the FCC.

Satellite Earth Stations: Comtech, 3.8-meter Ku & C-band; Scientific-Atlanta, 4.6-meter C-band; Scientific-Atlanta, 5-meter C-band; Scientific-Atlanta, Standard Communications receivers.

News Service: AP.

Ownership: Smith Broadcasting Group Inc. (Group Owner); Harron Television Holdings (Group Owner).

Began Operation: July 24, 1953. Sale to William F. Luton & family by Harry C. Butcher-Collin M. Selph group approved by FCC March 27, 1957 (*Television Digest*, Vol. 12:52, 13:9, 13). Sale to Shamrock Broadcasting by Luton approved by FCC October 16, 1984. Sale to present owners by Shamrock approved by FCC April 21, 1987 (Vol. 27:8).

Represented (sales): Blair Television.

Represented (legal): Hogan & Hartson LLP.

Personnel:

Robert D. Grissom, Vice President & General Manager.

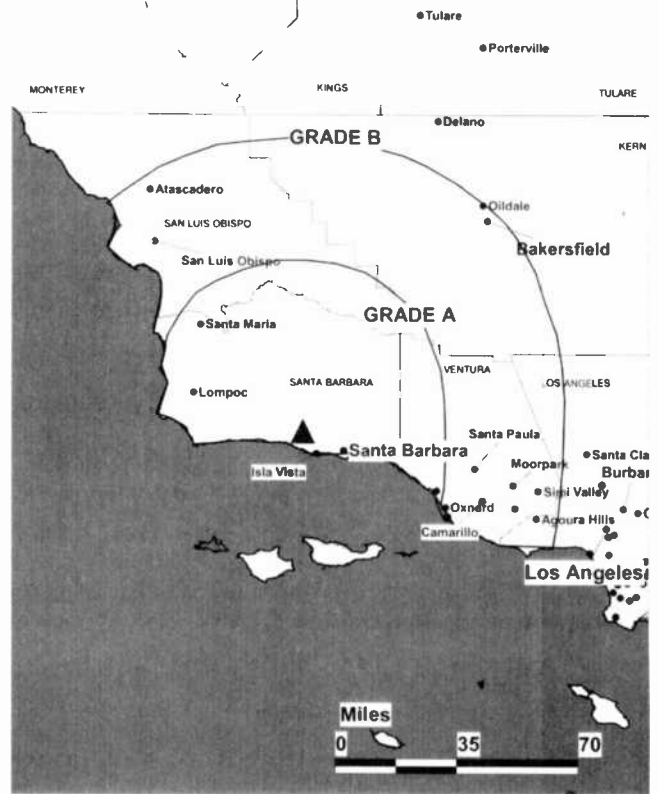
Sandy Shields, News Director.

Renee Foley, Program Director.

Tom Friedman, Community Relations Director.

Rick Saint, Chief Engineer.

KEYT-TV BPCT-1122 GRANTED: 11/12/52



© 2002 Warren Communications News

Jeff Martin, Promotion Director.

Mark Keenan, Business Manager.

Rates: On request.

City of License: Santa Barbara. **Station DMA:** Santa Barbara-Santa Maria-San Luis Obispo. **Rank:** 120.

Circulation © 2001 Nielsen. Coverage based on Nielsen study.

Grand Total	Cable TV Households	Non-cable TV Households	Total TV Households
Estimated Station Totals*	392,440	45,230	437,670
Average Weekly Circulation (2001)	198,912	10,717	209,628
Average Daily Circulation (2001)			91,945
Station DMA Total	Cable TV Households	Non-cable TV Households	Total TV Households
Estimated Station Totals*	182,010	45,230	227,240
Average Weekly Circulation (2001)	130,732	10,717	141,449
Average Daily Circulation (2001)			69,429
Other DMA Total	Cable TV Households	Non-cable TV Households	Total TV Households
Estimated Station Totals*	210,430	0	210,430
Average Weekly Circulation (2001)	68,179	0	68,179
Average Daily Circulation (2001)			22,516

* Estimated station totals are sums of the Nielsen TV and Cable TV household estimates for each county in which the station registers viewing of more than 5% as per the Nielsen Survey Methods.

California—Santa Barbara

KPMR
Ch. 38

Network Service: Univision.

Grantee: Entravision Holdings LLC, 2425 Olympic Blvd., Suite 6000 W, Santa Monica, CA 90404.

Studio: 7000 Hollister Ave., Goleta, CA 93117.

Phone: 805-685-3800. **Fax:** 805-685-3876.

Technical Facilities: Channel No. 38 (614-620 MHz). Authorized power: 2450-kw max. visual, 742.3-kw max. aural. Antenna: 3033-ft. above av. terrain, 175-ft. above ground, 4137-ft. above sea level.

Latitude	34°	31'	28"
Longitude	119°	57'	35"

Transmitter: Broadcast Peak, near Santa Barbara.

Digital Facilities: Channel No. 21 (512-518 MHz). Power: 1000-kw max. visual. Antenna: 3029-ft. above av. terrain, 170-ft. above ground.

Latitude	34°	31'	28"
Longitude	119°	57'	36"

FCC Digital File Number: BPCDT-20000427ABZ. Granted: March 7, 2001.

Note: Latitude and longitude coordinates shown are based on the North American Datum of 1927 (NAD 27) as currently required by the Mass Media Bureau of the FCC.

Ownership: Entravision Communications Corp.

Began Operation: April 1, 1901. Sale to present owner by Coast TV approved by FCC November 2, 2000.

Represented (engineering): Cohen, Dippell & Everist PC.

Personnel:

Nataly Quarentino, General Manager

Rates: On request.

City of License: Santa Barbara. **Station DMA:** Santa Barbara-Santa Maria-San Luis Obispo. **Rank:** 120.

Nielsen Data: Not available.

California—Santa Maria

KCOY-TV Ch. 12

Network Service: CBS.

Licensee: AK Media Group Inc., 1333 New Hampshire Ave. NW, Suite 1000, Washington, DC 20036.

Studio: 1211 W. McCoy Lane, Santa Maria, CA 93455.

Phones: 805-925-1200; 815-987-3550. **Fax:** 805-922-9830.

E-mail: dulrickson@ackerley.com

Technical Facilities: Channel No. 12 (204-210 MHz). Authorized power: 115-kw visual, 22.9-kw aural. Antenna: 1941-ft. above av. terrain, 137-ft. above ground, 3385-ft. above sea level.

Latitude 34° 54' 37"
Longitude 120° 11' 08"

Transmitter: Tepusquet Peak.

Digital Facilities: Channel No. 19 (500-506 MHz). Power: 188.3-kw max. visual. Antenna: 1916-ft. above av. terrain, 121-ft. above ground.

Latitude 34° 54' 37"
Longitude 120° 11' 09"

FCC Digital File Number: BPCDT-19991101AFZ. Granted: January 24, 2001.

Note: Latitude and longitude coordinates shown are based on the North American Datum of 1927 (NAD 27) as currently required by the Mass Media Bureau of the FCC.

Multichannel TV Sound: Stereo only.

Satellite Earth Stations: RCA, 5-meter Ku-band; United Satellite Systems, 5-meter C-band; Scientific-Atlanta receivers.

News Service: AP.

Ownership: The Ackerley Group (Group Owner).

Began Operation: March 16, 1964. Transfer of negative control from Dale G. Moore approved by FCC June 30, 1971. Sale to Stauffer Communications by Helen Pedotti, et al., approved by FCC June 17, 1980 (*Television Digest*, Vol. 20:5). Sale to Morris Communications Corp. approved by FCC May 2, 1995. Sale to Benedek Broadcasting Co LLC approved by FCC April 12, 1996 (Vol. 35:49). Sale to present owner by Benedek Broadcasting Co. LLC approved by FCC April 16, 1999 (Vol. 39:1).

Represented (sales): Continental Television Sales.

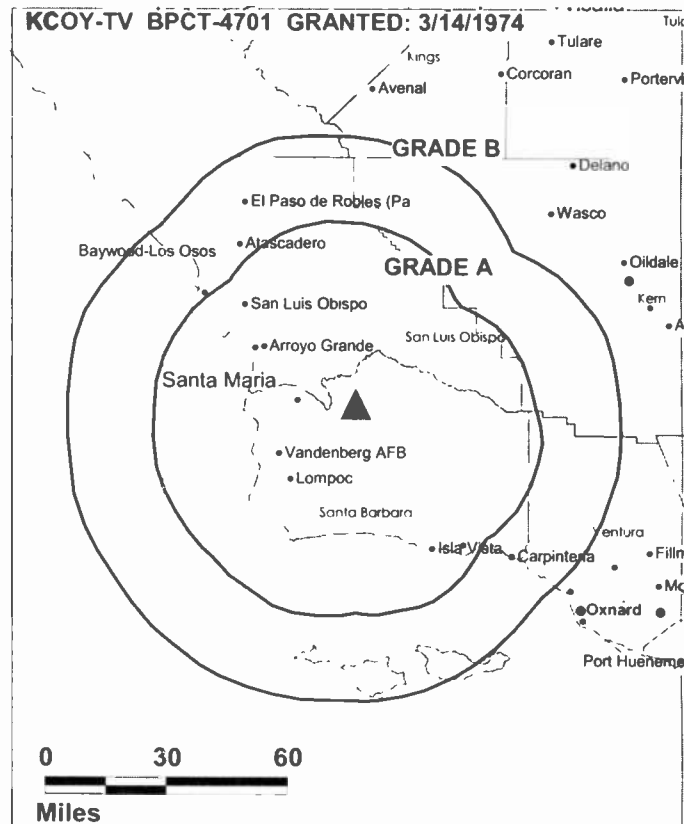
Represented (legal): Rubin, Winston, Diercks, Harris & Cooke LLP.

Personnel:

Dave Ulrickson, Vice President & General Manager.

Dave Fete, Operations Manager.

Jimmy Sprague, Chief Engineer.



© 2002 Warren Communications News

Mark Hatfield, News Director.

Silvia Navarre, Business Manager.

Highest 30 Sec. Rate: \$1000.

City of License: Santa Maria. **Station DMA:** Santa Barbara-Santa Maria-San Luis Obispo. **Rank:** 120.

Circulation © 2001 Nielsen. Coverage based on Nielsen study.

Grand Total	Cable	Non-cable	Total
	TV Households	TV Households	
Estimated Station Totals*	182,010	40,930	222,940
Average Weekly Circulation (2001)	112,375	11,766	124,140
Average Daily Circulation (2001)			53,634
Station DMA Total	Cable	Non-cable	Total
	TV Households	TV Households	TV Households
Estimated Station Totals*	182,010	40,930	222,940
Average Weekly Circulation (2001)	112,375	11,766	124,140
Average Daily Circulation (2001)			53,634

*Estimated station totals are sums of the Nielsen TV and Cable TV household estimates for each county in which the station registers viewing of more than 5% as per the Nielsen Survey Methods.

California—Santa Rosa

KFTY
Ch. 50

Network Service: Independent.

Licensee: Ackerley Communications Group Inc., 533 Mendocino Ave., Santa Rosa, CA 95401.

Studio: 533 Mendocino Ave., Santa Rosa, CA 95401.

Mailing Address: Box 1150, Santa Rosa, CA 95402.

Phone: 707-526-5050. **Fax:** 707-526-7429.

E-mail: kfty@ackerley.com

Technical Facilities: Channel No. 50 (686-692 MHz). Authorized power: 302-kw max. & 209-kw horizontal visual, 12.6-kw aural. Antenna: 3084-ft. above av. terrain, 144-ft. above ground, 4454-ft. above sea level.

Latitude 38° 40' 09.60"
Longitude 122° 37' 51.70"

Holds CP for change to 398-kw max. visual. BPCT-900511KF.

Transmitter: 16-mi. NE of Santa Rosa on Mount St. Helena.

Digital Facilities: Channel No. 54 (710-716 MHz). Power: 23.5-kw max. visual. Antenna: 3061-ft. above av. terrain, 152-ft. above ground.

Latitude 38° 40' 10.00"
Longitude 122° 37' 57.00"

FCC Digital File Number: BPCDT-19991101AGA. Granted: June 14, 2000.

Note: Latitude and longitude coordinates shown are based on the North American Datum of 1927 (NAD 27) as currently required by the Mass Media Bureau of the FCC.

Satellite Earth Stations: Simulsat, 5-meter C-band; Vertex, 4.6-meter Ku-band; M/A-Com, Scientific-Atlanta receivers.

News Services: AP, Bay City News, CNN Newsource.

Ownership: The Ackerley Group (Group Owner).

Began Operation: May 1, 1981. Sale to Gary B. Heck by Sonoma Broadcasting Inc. approved by FCC October 26, 1991. Sale to present owner approved by FCC March 7, 1996.

Represented (legal): Rubin, Winston, Diercks, Harris & Cooke.

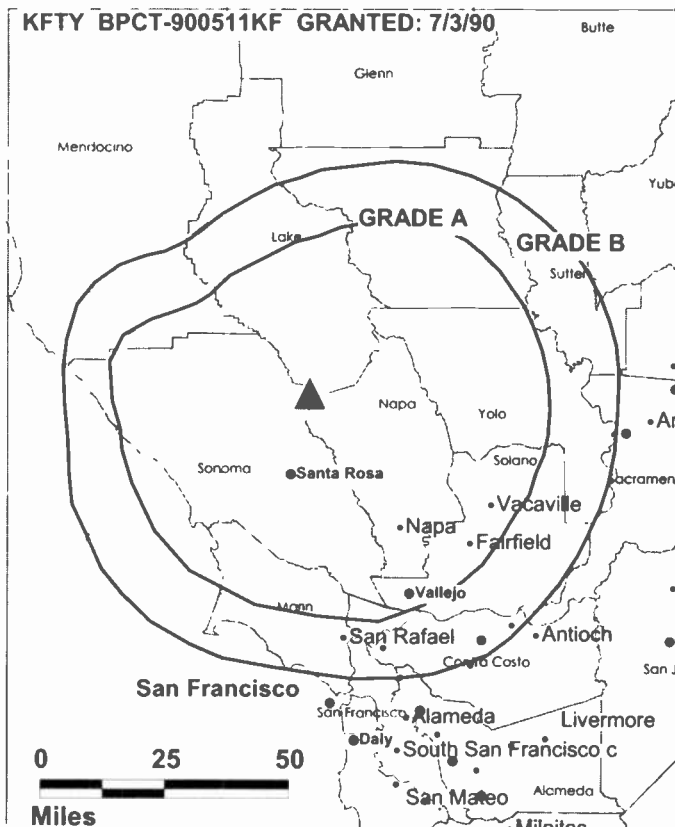
Represented (engineering): Hatfield & Dawson.

Personnel:

John Burgess, Vice President & General Manager.

Randy Rogers, Sales Manager.

Rick Starkey, Program Director.



© 2002 Warren Communications News

Warren Holy Bee, Chief Engineer.

Ario Barbc, Controller.

Highest 30 Sec. Rate: \$300.

City of License: Santa Rosa. **Station DMA:** San Francisco-Oakland-San Jose. **Rank:** 5.

Circulation © 2001 Nielsen. Coverage based on Nielsen study.

Grand Total	Cable TV Households	Non-cable TV Households	Total TV Households
Estimated Station Totals*	323,380	48,150	371,530
Average Weekly Circulation (2001)	82,261	4,344	86,605
Average Daily Circulation (2001)			25,238
Station DMA Total	Cable TV Households	Non-cable TV Households	Total TV Households
Estimated Station Totals*	323,380	48,150	371,530
Average Weekly Circulation (2001)	82,261	4,344	86,605
Average Daily Circulation (2001)			25,238

*Estimated station totals are sums of the Nielsen TV and Cable TV household estimates for each county in which the station registers viewing of more than 5% as per the Nielsen Survey Methods.

California—Twentynine Palms

KVMD Ch. 31

Network Service: Independent.

Licensee: KVMD Acquisition Corp., 11322 Chalon Rd., Los Angeles, CA 90049.

Studio: No. 3, 6448 Hallee Rd., Joshua Tree, CA 92252.

Phone: 760-366-9881. **Fax:** 760-366-2976.

Technical Facilities: Channel No. 31 (572-578 MHz). Authorized power: 36.4-kw max. visual. Antenna: 295-ft. above av. terrain, 112-ft. above ground, 3176-ft. above sea level.

Latitude	34°	09'	15"
Longitude	116°	11'	50"

Requests modification of CP for change to 11.5-kw max. visual. BMPCT-950922KH.

Transmitter: 1.3-mi. N of State Hwy. 62, Section 24, Township 1N, San Bernardino County.

Digital Facilities: Channel No. 23 (524-530 MHz). Power: 50-kw max. visual. Antenna: 295-ft. above av. terrain, 174-ft. above ground.

Latitude	34°	09'	15"
Longitude	116°	11'	50"

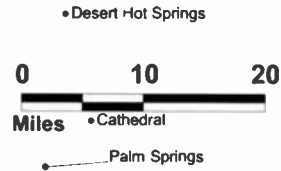
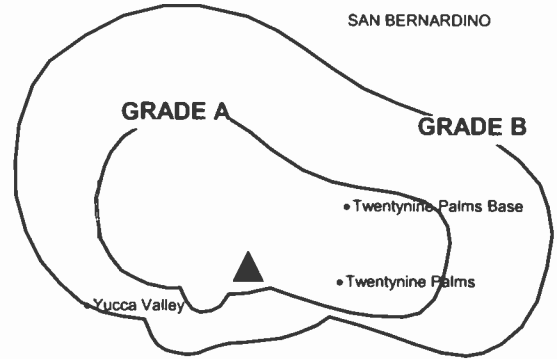
FCC Digital File Number: BPCDT-19991101AIP (pending).

Note: Latitude and longitude coordinates shown are based on the North American Datum of 1927 (NAD 27) as currently required by the Mass Media Bureau of the FCC.

Ownership: Ronald Ulloa.

Began Operation: December 1, 1997. Sale to present owner by Desert 31 Television Inc. approved by FCC April 5, 2001.

KVMD BPCT-870529KN GRANTED: 5/26/1988



© 2002 Warren Communications News

Personnel:

Larry Peterson, General Manager.

Rates: On request.

City of License: Twentynine Palms. **Station DMA:** Los Angeles. **Rank:** 2.

Nielsen Data: Not available.

California—Vallejo

KPST-TV Ch. 66

Network Service: HSN.

Licensee: Golden Link TV Inc., 832 Folsom St., Suite 700, San Francisco, CA 94107.

Studio: 832 Folsom St., Suite 700, San Francisco, CA 94107.

Phone: 415-243-8866. **Fax:** 415-547-1434.

E-mail: eddiew@kpst.com

Technical Facilities: Channel No. 66 (782-788 MHz). Authorized power: 3459-kw max. & 912-kw horizontal visual, 346.6-kw max. & 91.2-kw horizontal aural. Antenna: 1529-ft. above av. terrain, 797-ft. above ground, 1631-ft. above sea level.

Latitude 37° 45' 20"
Longitude 122° 27' 05"

Transmitter: Mount Sutro Tower, San Francisco.

Digital Facilities: Channel No. 34 (590-596 MHz). Power: 150-kw max. visual. Antenna: 1375-ft. above av. terrain, 643-ft. above ground, 1476-ft. above sea level.

Latitude 37° 45' 19"
Longitude 122° 27' 06"

Transmitter: Mount Sutro Tower, One La Avanzada Rd.

FCC Digital File Number: BPCDT-981023KF. Granted: May 7, 2001.

Note: Latitude and longitude coordinates shown are based on the North American Datum of 1927 (NAD 27) as currently required by the Mass Media Bureau of the FCC.

Multichannel TV Sound: Stereo and separate audio program.

Satellite Earth Stations: Scientific-Atlanta, 5-meter C-band; Scientific-Atlanta receivers.

News Service: WTN.

Ownership: Whitehead Media Inc.; Univision Communications Inc. (Group Owner).

Began Operation: November 25, 1986. Sale to USA Broadcasting & Whitehead Media Inc. by Pan Pacific Television Inc. approved by FCC January 19, 1996. Transfer of USA Broadcasting's interest to Univision Communications Inc. approved by FCC May 21, 2001.

Represented (engineering): Smith & Fisher.

Personnel:

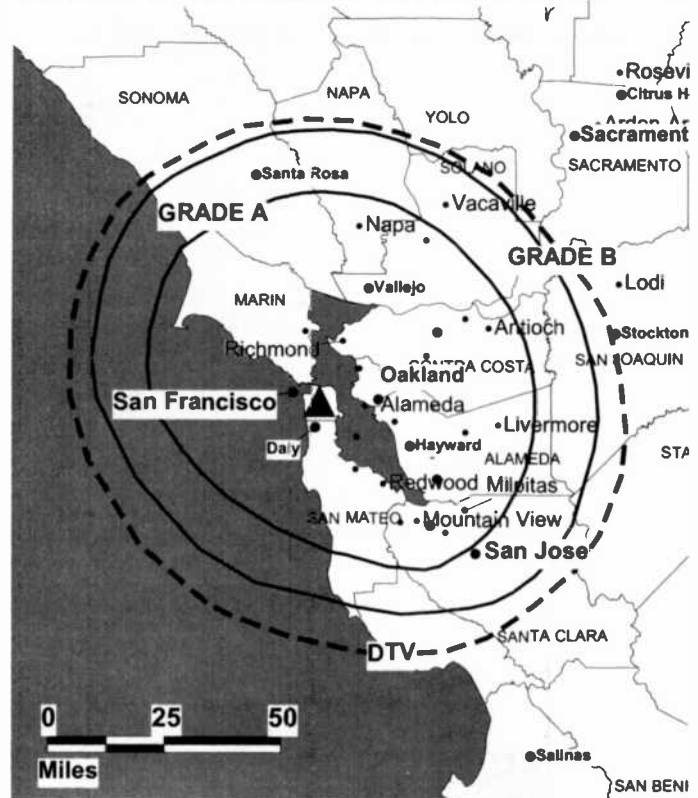
Eddie L. Whitehead, President & General Manager.

Martin Diaz, Station & General Sales Manager.

Henry Wong, Account Executive.

Paul Strieby, Chief Engineer.

KPST-TV BMPCT-860925KM GRANTED: 10/9/86



© 2002 Warren Communications News

En Alba, Traffic Manager.

Highest 30 Sec. Rate: \$400.

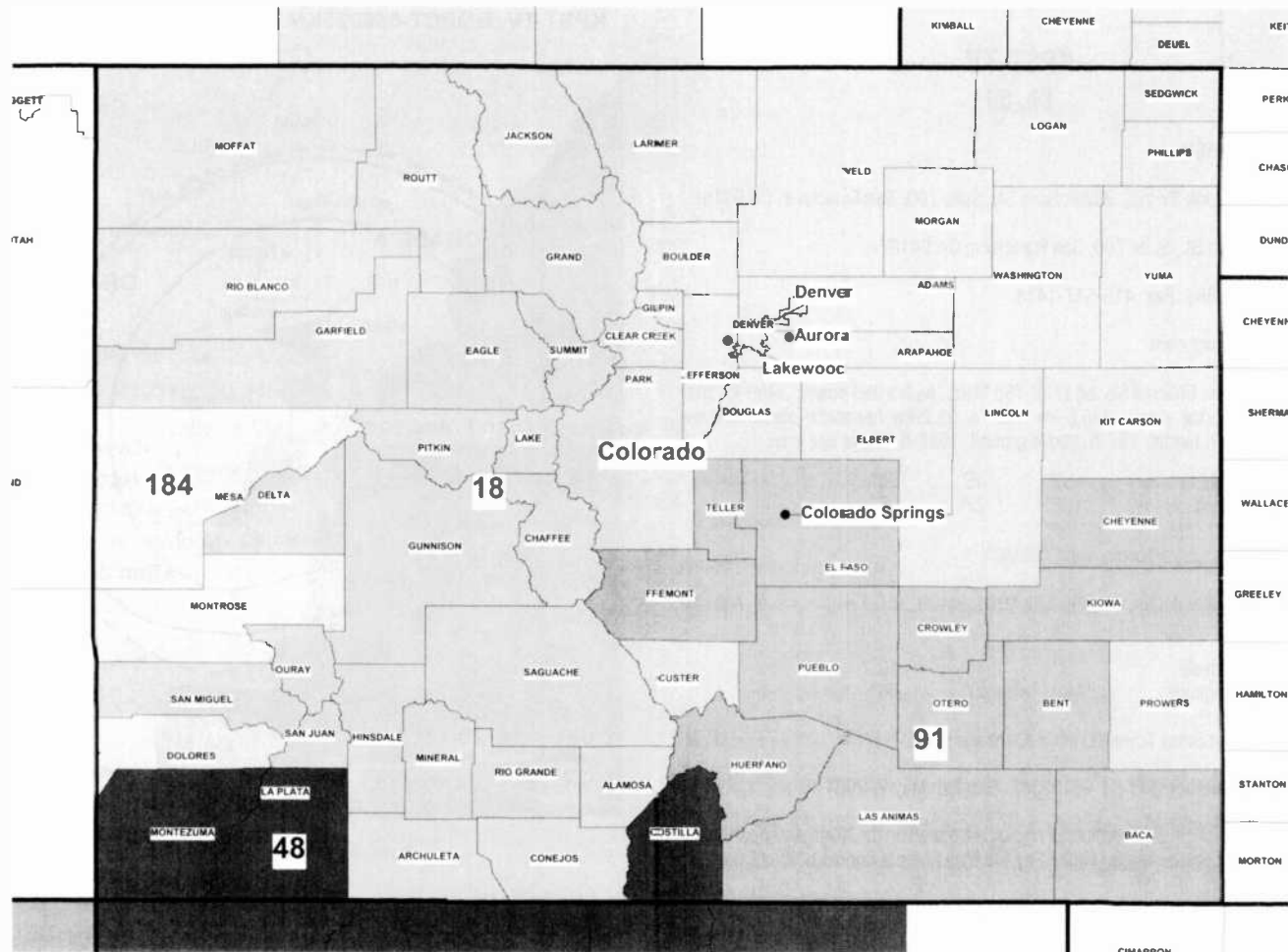
City of License: Vallejo. **Station DMA:** San Francisco-Oakland-San Jose. **Rank:** 5.

Circulation © 2001 Nielsen. Coverage based on Nielsen study.

Grand Total	Cable TV Households	Non-cable TV Households	Total TV Households
Estimated Station Totals*	0	66,460	66,460
Average Weekly Circulation (2001)	0	3,921	3,921
Average Daily Circulation (2001)			532

Station DMA Total	Cable TV Households	Non-cable TV Households	Total TV Households
Estimated Station Totals*	0	66,460	66,460
Average Weekly Circulation (2001)	0	3,921	3,921
Average Daily Circulation (2001)			532

*Estimated station totals are sums of the Nielsen TV and Cable TV household estimates for each county in which the station registers viewing of more than 5% as per the Nielsen Survey Methods.



© 2002 Warren Communications News

MARKET	NIelsen DMA TV HOUSEHOLDS	RANK	MARKET AREA COMMERCIAL STATIONS
Denver, CO	1,381,260	18	KCEC (50), KCNC-TV (4), KDEN (25), KDVR (31), KDVR-DT (32), KFCT (22), KFNR (11), KMAS-TV (24), KMGH-DT (17), KMGH-TV (7), KPXC-TV (59), KREG-TV (3), KTVD (20), KTVJ (14), KTVS (3), KUSA-TV (9), KWGN-TV (2), KWHD (53)
Albuquerque-Santa Fe, NM	607,170	48	KAPX (14), KASA-TV (2), KASY-TV (50), KBIM-TV (10), KCHF (11), KHFT (29), KLUZ-TV (41), KNAT (23), KOAT-TV (7), KOB-TV (4), KOBF (12), KOBG-TV (6), KOBR (8), KOCT (6), KOVT (10), KREZ-TV (6), KRPV (27), KRQE (13), KTEL-TV (25), KTLN-TV (33), KWBO (19)
Colorado Springs-Pueblo, CO	305,730	91	KKTV (11), KOAA-TV (5), KRDO-TV (13), KXRM-TV (21)
Grand Junction-Montrose, CO	72,590	184	KFOX (4), KJCT-TV (8), KKCO (11), KREX-TV (5), KREY-TV (10)

State Cross Reference List

Communities that receive programs of stations that are located elsewhere.

KDEN, Denver	See Longmont, CO
KFCT, Denver	See Fort Collins, CO
KREG-TV, Denver	See Glenwood Springs, CO
KSBS-TV, Denver	See Steamboat Springs, CO
KTVJ, Denver	See Boulder, CO
KTVS, Denver	See Sterling, CO
KWHD, Denver	See Castle Rock, CO

Colorado Analog Station Totals as of December 1, 2001

	VHF	UHF	TOTAL
Commercial Television	15	11	26
Educational Television	3	2	5
	18	13	31

Colorado—Boulder

KTVJ
Ch. 14

Network Service: HSN.

Grantee: Roberts Broadcasting Co., 1408 N. Kingshighway Blvd., Suite 300, St. Louis, MO 63113.

Studio: 2100 Downing St., Denver, CO 80205.

Phone: 303-428-1414. **Fax:** 303-979-1569.

Technical Facilities: Channel No. 14 (470-476 MHz). Authorized power: 5000-kw max. visual, 500-kw max. aural. Antenna: 1119-ft. above av. terrain, 829-ft. above ground, 7968-ft. above sea level.

Latitude	39°	43'	53"
Longitude	105°	14'	08"

Requests modification of CP for change to 1152-ft. above av. terrain, 139-ft. above ground, 7825-ft. above sea level, lat. 39° 40' 18", long. 105° 13' 12", transmitter to Mount Morrison. BMPCT-960716KL.

Transmitter: 689-ft. SSW of Ch. 2 facility, Lookout Mountain antenna farm, 1.5-mi. SW of Golden.

Digital Facilities: Channel No. 15 (476-482 MHz). Power: 200-kw max. visual. Antenna: 1152-ft. above av. terrain, 138-ft. above ground.

Latitude	39°	40'	18"
Longitude	105°	13'	12"

FCC Digital File Number: BPCDT-19991101AHP. Granted: March 6, 2001.

Note: Latitude and longitude coordinates shown are based on the North American Datum of 1927 (NAD 27) as currently required by the Mass Media Bureau of the FCC.

Ownership: Roberts Broadcasting Co. (Group Owner).

Began Operation: February 22, 1996. Stock transfer of 45% interest to Univision Communications Inc. occurred 2001.

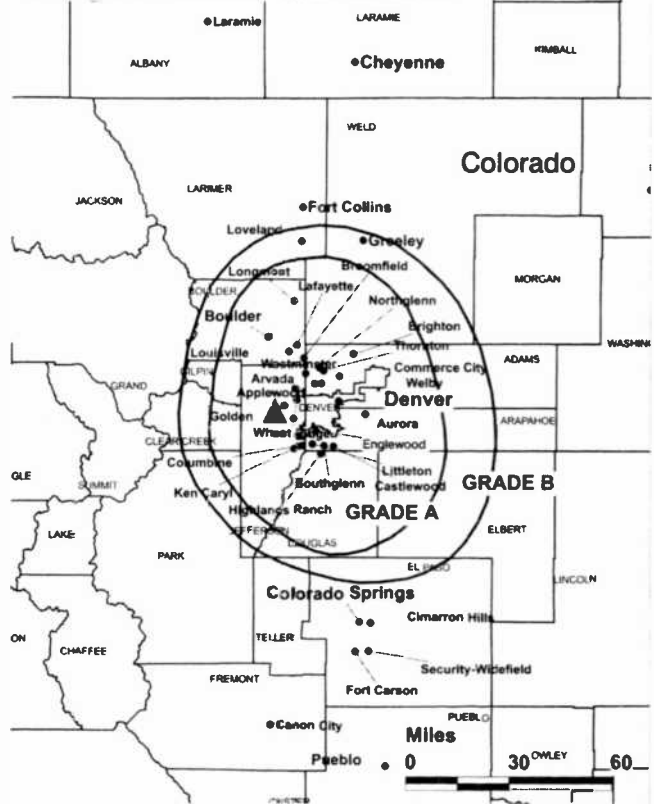
Represented (legal): Fletcher, Heald & Hildreth PLC.

Represented (engineering): Biby Engineering Service, PC.

Personnel:

James Kub, Station Manager.

KTVJ BMPCT-920612KG GRANTED: 3/31/94



© 2002 Warren Communications News

Lorrain Guzman, News & Promotion Director.

Joe Duckett, Chief Engineer.

Gary Turner, Sales & Marketing Director.

Highest 30 Sec. Rate: \$250.

City of License: Boulder. **Station DMA:** Denver. **Rank:** 18.

Nielsen Data: Not available.

Colorado—Denver-Castle Rock

KWHD
Ch. 53

Network Service: Independent.

Licensee: Le Sea Broadcasting Corp., Box 12, South Bend, IN 46624.

Studio: 12999 E. Jamison Circle, Englewood, CO 80155.

Phone: 303-799-8853. **Fax:** 303-699-4247.

E-mail: kwhd@internet.mci.com

Web Site: <http://www.kwhd.com>

Technical Facilities: Channel No. 53 (704-710 MHz). Authorized power: 5000-kw max. & 1000-kw horizontal visual. Antenna: 634-ft. above av. terrain, 328-ft. above ground, 6978-ft. above sea level.

Latitude	39°	25'	57"
Longitude	104°	39'	18"

Transmitter: 400 County Line Rd., Elizabeth.

Digital Facilities: Channel No. 46 (662-668 MHz). Power: 300-kw max. visual. Antenna: 584-ft. above av. terrain, 295-ft. above ground.

Latitude	39°	25'	57"
Longitude	104°	39'	18"

FCC Digital File Number: BPCDT-19991005ABO. Granted: January 11, 2001.

Note: Latitude and longitude coordinates shown are based on the North American Datum of 1927 (NAD 27) as currently required by the Mass Media Bureau of the FCC.

Ownership: Le Sea Broadcasting Co. (Group Owner).

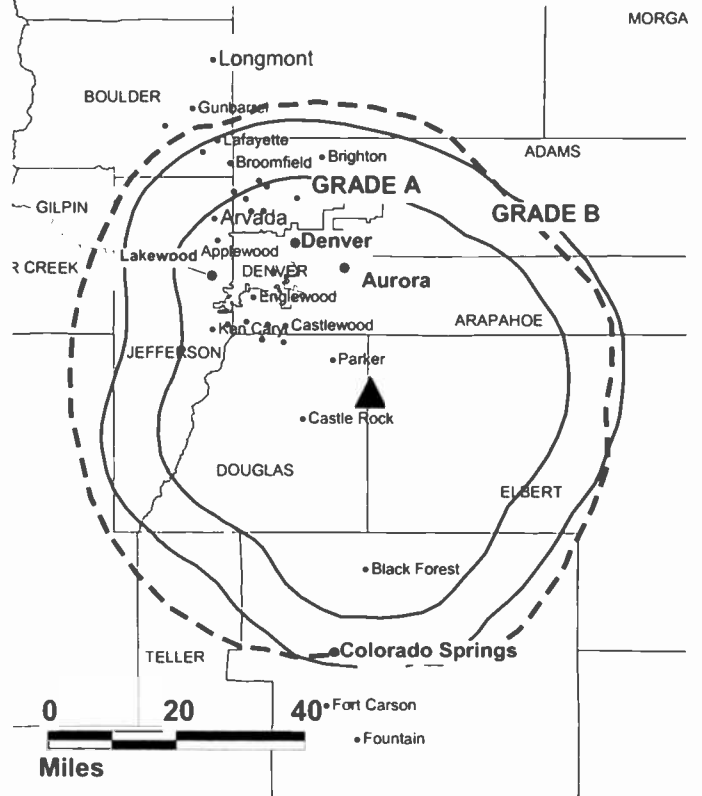
Began Operation: July 1, 1990.

Represented (legal): Gardner, Carton & Douglas.

Personnel:

Keith Passon, General Manager.

KWHD BPCT-19990922AAV GRANTED: 5/19/00



Rose Hocker, Office Manager.

Ron Vincent, Chief Engineer.

Highest 30 Sec. Rate: \$100.

City of License: Castle Rock. **Station DMA:** Denver. **Rank:** 18.

Nielsen Data: Not available.

Colorado—Colorado Springs-Pueblo

KKTV
Ch. 11

Network Service: CBS.

Licensee: Benedek License Corp., 100 Park Ave., Rockford, IL 61101.

Studio: 3100 N. Nevada Ave., Colorado Springs, CO 80907.

Mailing Address: Box 2110, Colorado Springs, CO 80901.

Phone: 719-634-2844. **Fax:** 719-632-0808.

E-mail: kktv@softronics.com

Web Site: <http://www.kktv.com>

Technical Facilities: Channel No. 11 (198-204 MHz). Authorized power: 234-kw visual, 46.8-kw aural. Antenna: 2380-ft. above av. terrain, 351-ft. above ground, 9786-ft. above sea level.

Latitude 38° 44' 41"
Longitude 104° 51' 41"

Transmitter: Cheyenne Mountain.

Digital Facilities: Channel No. 10 (192-198 MHz). Power: 20.1-kw visual. Antenna: 2379-ft. above av. terrain, 325-ft. above ground.

Latitude 38° 44' 41"
Longitude 104° 51' 41"

FCC Digital File Number: BPCDT-19991029ADY. Granted: February 22, 2001.

Note: Latitude and longitude coordinates shown are based on the North American Datum of 1927 (NAD 27) as currently required by the Mass Media Bureau of the FCC.

Satellite Earth Stations: ADM, 6.1-meter C-band; Harris, 3.6-meter C-band; RCA, 4.6-meter Ku-band.

News Services: AP, CBS Newspath, CNN Newsource.

Ownership: Benedek Broadcasting Co. LLC (Group Owner).

Began Operation: December 7, 1952. Sale to present owner by The Ackerley Group approved by FCC April 16, 1999 (*Television Digest*, Vol. 39:1). Sale to The Ackerley Group by Capitol Broadcasting Co. approved by FCC January 18, 1983 (Vol. 22:44). Sale to Capitol by Willard W. Garvey approved June 4, 1969 (Vol. 9:23). Previous sale by James D. & Betty Z. Russell and Gifford Philips approved by FCC July 31, 1963 (Vol. 3:31).

Represented (sales): Continental Television Sales.

Represented (legal): Shack & Segal.

Personnel:

Charles Hogetvedt, General Manager.

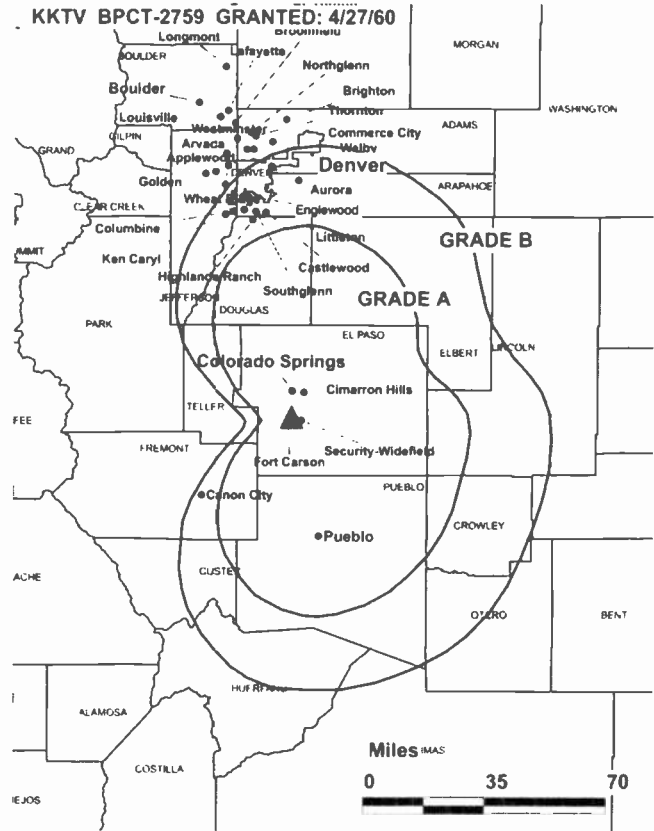
Dan Smith, General Sales Manager.

Pie Malsom, National Sales Manager.

Rick Craddock, Operations Manager.

Neil Pedersen, Chief Engineer.

Brian Rackham, News Director.



© 2002 Warren Communications News

Lorna Duncan, Program Director.

Logan Wilcoxson, Promotion Director.

Deborah Bullock, Business Manager.

David Grossman, Marketing Director.

Highest 30 Sec. Rate: \$5000.

City of License: Colorado Springs. **Station DMA:** Colorado Springs-Pueblo. **Rank:** 91.

Circulation © 2001 Nielsen. Coverage based on Nielsen study.

Grand Total	Cable TV Households	Non-cable TV Households	Total TV Households
Estimated Station Totals*	199,350	105,500	304,850
Average Weekly Circulation (2001)	152,639	63,043	215,682
Average Daily Circulation (2001)			118,555
Station DMA Total	Cable TV Households	Non-cable TV Households	Total TV Households
Estimated Station Totals*	199,350	93,300	292,650
Average Weekly Circulation (2001)	152,639	60,574	213,213
Average Daily Circulation (2001)			117,861
Other DMA Total	Cable TV Households	Non-cable TV Households	Total TV Households
Estimated Station Totals*	0	12,200	12,200
Average Weekly Circulation (2001)	0	2,469	2,469
Average Daily Circulation (2001)			694

*Estimated station totals are sums of the Nielsen TV and Cable TV household estimates for each county in which the station registers viewing of more than 5% as per the Nielsen Survey Methods.

Colorado—Pueblo-Colorado Springs

KOAA-TV Ch. 5

Network Service: NBC.

Licensee: Sangre de Cristo Communications Inc., Box 195, Pueblo, CO 81002.

Studios: 2200 7th Ave., Pueblo, CO 81003; 530 Communications Circle, Colorado Springs, CO 80905.

Phones: 719-544-5781 (Pueblo); 719-632-5030 (Colorado Springs). **Fax:** 719-473-1675 (Pueblo); 719-544-7733 (Colorado Springs).

E-mail: news@koaa.com

Web Site: http://www.koaa.com

Technical Facilities: Channel No. 5 (76-82 MHz). Authorized power: 200-kw visual, 20-kw aural. Antenna: Circularly polarized, 1300-ft. above av. terrain, 960-ft. above ground, 6300-ft. above sea level.

Latitude 38° 22' 24.50"
Longitude 104° 33' 27.20"

Transmitter: Baculite Mesa, approx. 7.9-mi. NNE of Pueblo.

Digital Facilities: Channel No. 42 (638-644 MHz). Power: 880-kw max. visual. Antenna: 2164-ft. above av. terrain, 148-ft. above ground.

Latitude 38° 44' 42.00"
Longitude 104° 51' 39.00"

FCC Digital File Number: BPCDT-19991029AGS. Granted: February 1, 2001.

Note: Latitude and longitude coordinates shown are based on the North American Datum of 1927 (NAD 27) as currently required by the Mass Media Bureau of the FCC.

Multichannel TV Sound: Stereo only.

Satellite Earth Stations: Harris, 3-meter Ku-band; Harris, 6-meter Ku-band; Microdyne, 3.6-meter Ku-band; Microdyne, 7-meter C-band; Harris, M/A-Com, Microdyne receivers.

News Services: AP, NBC News Channel, Skycam.

Ownership: Evening Post Publishing Co. (Group Owner).

Began Operation: June 29, 1953. Sale to present owner by Mahlon T. White, William Grant, et al., approved by FCC August 6, 1976. Previous sale by Metropolitan TV Co. approved by FCC June 6, 1968 (*Television Digest*, Vol. 8:24). Sale by Star Broadcasting Co. (Bankers Life & Casualty Co., Chicago) approved by FCC December 13, 1961 (Vol. 17:35; 1:14). Sale by partners Douglas D. Kahle & Robert L. Clinton Jr. to Star Broadcasting Co. approved by FCC September 29, 1954 (Vol. 10:35; 40).

Represented (sales): Petry Television Inc.

Represented (legal): Dow, Lohnes & Albertson PLLC.

Represented (engineering): Cohen, Dippell & Everist PC.

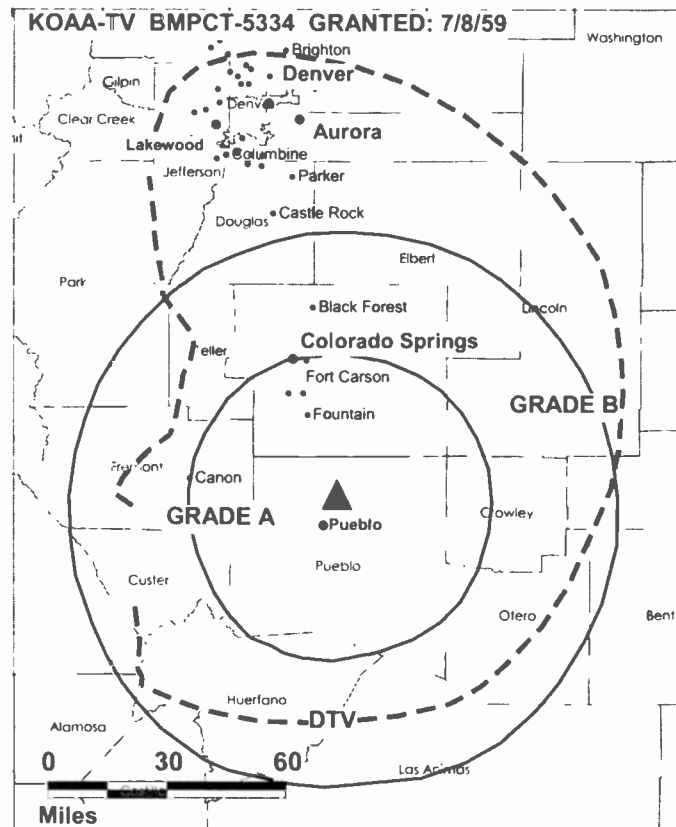
Personnel:

C. David Whitaker, President & General Manager.

Tom Wright, General Sales Manager.

Trey Spaulding, Local Sales Manager.

Kerri Blanco, National Sales Manager.



© 2002 Warren Communications News

Cheryl Morford, Regional Sales Manager.

Dan Denison, News Director.

Ron Eccher, Program Manager.

Cindy Aubrey, Creative Services Director.

Evie Hudson, Business Manager.

Quentin Henry, Chief Engineer.

Pauline Quintana, Traffic Manager.

Rates: On request.

City of License: Pueblo. **Station DMA:** Colorado Springs-Pueblo. **Rank:** 91.

Circulation © 2001 Nielsen. Coverage based on Nielsen study.

Grand Total	Cable TV Households	Non-cable TV Households	Total TV Households
Estimated Station Totals*	199,350	93,300	292,650
Average Weekly Circulation (2001)	150,496	53,458	203,954
Average Daily Circulation (2001)			105,890
Station DMA Total	Cable TV Households	Non-cable TV Households	Total TV Households
Estimated Station Totals*	199,350	93,300	292,650
Average Weekly Circulation (2001)	150,496	53,458	203,954
Average Daily Circulation (2001)			105,890

*Estimated station totals are sums of the Nielsen TV and Cable TV household estimates for each county in which the station registers viewing of more than 5% as per the Nielsen Survey Methods.

Colorado—Colorado Springs-Pueblo

KRDO-TV Ch. 13

Network Service: ABC.

Licensee: Pikes Peak Broadcasting Co., Box 1457, Colorado Springs, CO 80901-1457.

Studio: 399 S. 8th St., Colorado Springs, CO 80905.

Mailing Address: Box 1457, Colorado Springs, CO 80901-1457.

Phone: 719-632-1515. **Fax:** 719-520-9374.

Technical Facilities: Channel No. 13 (210-216 MHz). Authorized power: 282-kw visual, 56.4-kw aural. Antenna: 2140-ft. above av. terrain, 153-ft. above ground, 9563-ft. above sea level.

Latitude 38° 44' 47"
Longitude 104° 51' 37"

Transmitter: Cheyenne Mountain.

Digital Facilities: Channel No. 24 (530-536 MHz). Power: 200-kw max. visual. Antenna: 2169-ft. above av. terrain, 89-ft. above ground.

Latitude 38° 44' 45"
Longitude 104° 51' 38"

FCC Digital File Number: BPCDT-19991026ACY. Granted: February 22, 2001.

Note: Latitude and longitude coordinates shown are based on the North American Datum of 1927 (NAD 27) as currently required by the Mass Media Bureau of the FCC.

Satellite Earth Stations: AFC, 3.9-meter Ku-band; Andrew, 4.3-meter C-band; Andrew, 7.3-meter C-band; Comtech, 4.5-meter Ku & C-band; Avantek, M/A-Corn, Standard Communications receivers.

AM Affiliate: KRDO, 1-kw, 1240 kHz.

FM Affiliate: KRDO-FM, 96-kw, 95.1 MHz (No. 236), 2010-ft.

News Service: AP.

Ownership: Pikes Peak Broadcasting Co. (Group Owner).

Began Operation: September 21, 1953. Sale to present owner by Joseph H. Rohrer approved by FCC December 1, 1954 (Television Digest, Vol. 10:44, 49).

Represented (sales): Blair Television.

Represented (legal): Fletcher, Heald & Hildreth PLC.

Personnel:

Harry W. Hoth Jr., Chairman & Chief Exec. Officer.

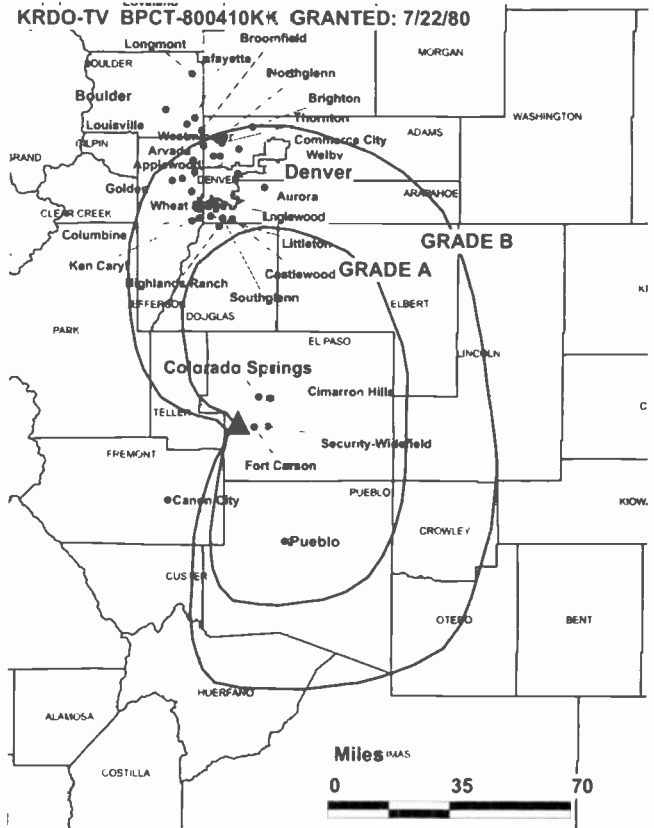
Patti L. Hoth, President.

Neil O. Klockziem, General Manager.

Kristen Reed, General Sales Manager.

Karole Campbell, National & Regional Sales Manager.

Dave Rose, News Director.



© 2002 Warren Communications News

Charles Upton, Chief Engineer.

Alisa Meier, Promotion Director.

Rates: On request.

City of License: Colorado Springs. **Station DMA:** Colorado Springs-Pueblo. **Rank:** 91.

Circulation © 2001 Nielsen. Coverage based on Nielsen study.

Grand Total	Cable TV Households	Non-cable TV Households	Total TV Households
Estimated Station Totals*	210,190	101,270	311,460
Average Weekly Circulation (2001)	155,526	64,819	220,345
Average Daily Circulation (2001)			110,382
Station DMA Total	Cable TV Households	Non-cable TV Households	Total TV Households
Estimated Station Totals*	199,350	93,300	292,650
Average Weekly Circulation (2001)	150,957	62,420	213,377
Average Daily Circulation (2001)			107,520
Other DMA Total	Cable TV Households	Non-cable TV Households	Total TV Households
Estimated Station Totals*	10,840	7,970	18,810
Average Weekly Circulation (2001)	4,569	2,399	6,969
Average Daily Circulation (2001)			2,862

*Estimated station totals are sums of the Nielsen TV a/c and Cable TV household estimates for each county in which the station registers viewing of more than 5% as per the Nielsen Survey Methods.

Colorado—Colorado Springs

KXRM-TV Ch. 21

Network Service: FOX.

Licensee: Raycom National Inc., 201 Monroe St., 20th Floor, RSA Tower, Montgomery, AL 36104.

Studio: 560 Wooten Rd., Colorado Springs, CO 80915.

Mailing Address: Box 15789, Colorado Springs, CO 80935.

Phone: 719-596-2100. **Fax:** 719-591-4180.

Web Site: <http://www.kxrm.com>

Technical Facilities: Channel No. 21 (512-518 MHz). Authorized power: 1700-kw max. visual. Antenna: 2152-ft. above av. terrain, 128-ft. above ground, 9537-ft. above sea level.

Latitude 38° 44' 43"
Longitude 104° 51' 40"

Requests modification of CP for change to 1000-kw max. visual. BMPCT-981109KG.

Transmitter: Bldg. No. 29, Cheyenne Mountain.

Digital Facilities: Channel No. 22 (518-524 MHz). Power: 850-kw max. visual. Antenna: 2182-ft. above av. terrain, 89-ft. above ground.

Latitude 38° 44' 43"
Longitude 104° 51' 40"

FCC Digital File Number: BPCDT-19991029AIC. Granted: April 9, 2001.

Note: Latitude and longitude coordinates shown are based on the North American Datum of 1927 (NAD 27) as currently required by the Mass Media Bureau of the FCC.

Satellite Earth Station: Prodelin, 12-meter; Microdyne, RCA receivers.

Ownership: Raycom Media Inc. (Group Owner).

Began Operation: January 22, 1985. Sale to present owner by KXRM Partnership approved by FCC February 15, 2000.

Represented (sales): Seltel Inc.

Represented (legal): Covington & Burling.

Personnel:

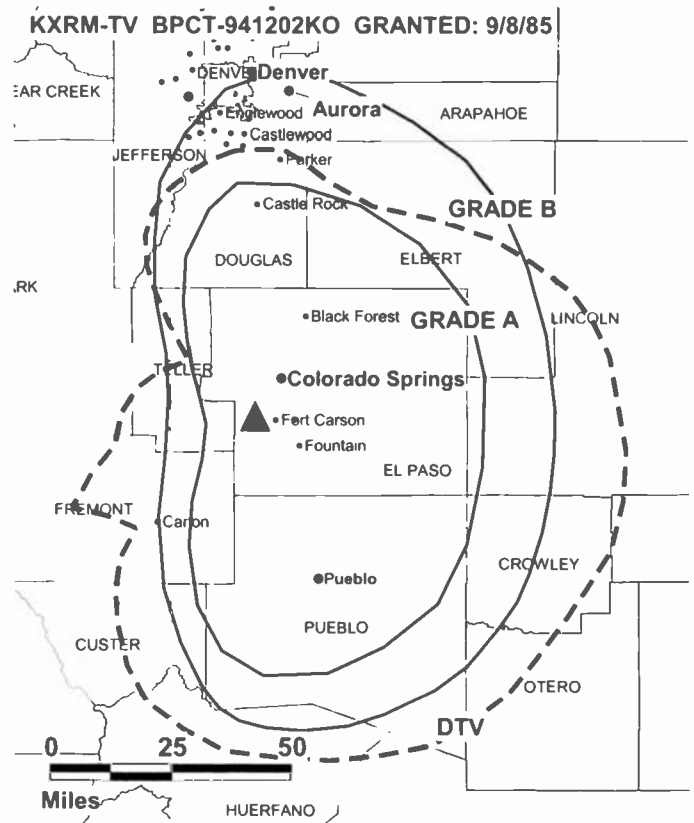
Larry Douglas, President & General Manager.

Bill Maples, Station Manager.

Kim Carlson, General Sales Manager.

Lori Brown, Local Sales Manager.

Joe Duckett, Chief Engineer.



© 2002 Warren Communications News

Larry Douglas, News Director.

Kelly Olene-Fausnacht, Promotion Manager.

Highest 30 Sec. Rate: \$650.

City of License: Colorado Springs. **Station DMA:** Colorado Springs-Pueblo. **Rank:** 91.

Circulation © 2001 Nielsen. Coverage based on Nielsen study.

Grand Total	Cable TV Households	Non-cable TV Households	Total TV Households
Estimated Station Totals*	199,350	90,830	290,180
Average Weekly Circulation (2001)	122,952	44,269	167,221
Average Daily Circulation (2001)			70,023
Station DMA Total	Cable TV Households	Non-cable TV Households	Total TV Households
Estimated Station Totals*	199,350	90,830	290,180
Average Weekly Circulation (2001)	122,952	44,269	167,221
Average Daily Circulation (2001)			70,023

*Estimated station totals are sums of the Nielsen TV and Cable TV household estimates for each county in which the station registers viewing of more than 5% as per the Nielsen Survey Methods.

Colorado—Denver

KCEC
Ch. 50

Network Service: Univision.

Licensee: Entravision Holdings LLC, 11900 Olympic Blvd., Suite 590, Los Angeles, CA 90064.

Studio: 777 Grant, Suite 110, Denver, CO 80203.

Phone: 303-832-0050. **Fax:** 303-832-3410.

Technical Facilities: Channel No. 50 (686-692 MHz). Authorized power: 2510-kw max. visual. Antenna: 764-ft. above av. terrain, 128-ft. above ground, 7401-ft. above sea level.

Latitude 39° 43' 59"
Longitude 105° 14' 12"

Holds CP for change to 757-ft. above av. terrain, 450-ft. above ground, 7378-ft. above sea level; lat. 39° 43' 58", long. 105° 14' 08". BPC-20010116AHO.

Transmitter: 955 Lookout Mountain Rd., Golden.

Digital Facilities: Channel No. 51 (692-698 MHz). Power: 200-kw max. visual. Antenna: 763-ft. above av. terrain, 128-ft. above ground.

Latitude 39° 43' 58"
Longitude 105° 14' 07"

FCC Digital File Number: BPCDT-19991029ACN (pending).

Note: Latitude and longitude coordinates shown are based on the North American Datum of 1927 (NAD 27) as currently required by the Mass Media Bureau of the FCC.

Satellite Earth Station: Miralite, 5-meter C-band.

Ownership: Entravision Communications Corp. (Group Owner).

Began Operation: October 18, 1990. Sale to present owner by Golden Hills Broadcasting Group approved by FCC April 25, 1997.

Represented (legal): Thompson, Hine & Flory LLP.

Represented (engineering): Silliman & Silliman.

Personnel:

Yrma Rico, General Manager.

Chris Mathews, National Sales Manager.

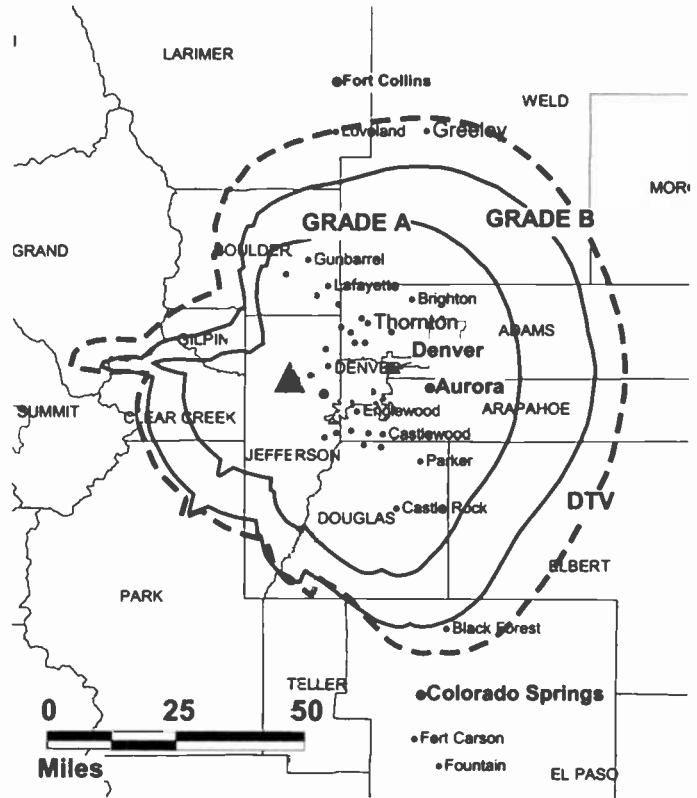
Rodolfo Cardenas, News Director.

Luis Canela, Promotion Director.

Jaime Moreno, Marketing Director.

Paul Duffy, Chief Engineer.

KCEC BPC-20010116AHO GRANTED: 1/31/01



© 2002 Warren Communications News

Erma Atencio, Production Manager.

Graclano Wee, Business Manager.

Highest 30 Sec. Rate: \$250.

City of License: Denver. **Station DMA:** Denver. **Rank:** 18.

Circulation © 2001 Nielsen. Coverage based on Nielsen study.

Grand Total	Cable TV Households	Non-cable TV Households	Total TV Households
Estimated Station Totals*	41,220	154,160	195,380
Average Weekly Circulation (2001)	3,762	13,847	17,609
Average Daily Circulation (2001)			9,286

Station DMA Total	Cable TV Households	Non-cable TV Households	Total TV Households
Estimated Station Totals*	41,220	154,160	195,380
Average Weekly Circulation (2001)	3,762	13,847	17,609
Average Daily Circulation (2001)			9,286

*Estimated station totals are sums of the Nielsen TV and Cable TV household estimates for each county in which the station registers viewing of more than 5% as per the Nielsen Survey Methods.

Colorado—Denver

KCNC-TV Ch. 4

Network Service: CBS.

Licensee: Group W Television Stations Inc., 600 New Hampshire Ave. NW, Suite 1200, Washington, DC 20037.

Studio: 1044 Lincoln St., Denver, CO 80203.

Mailing Address: Box 5012, Denver, CO 80217.

Phone: 303-861-4444. **Fax:** 303-830-6537; 303-830-6380.

E-mail: mailroom@kcncnews4.com

Web Site: <http://www.kcncnews4.com>

Technical Facilities: Channel No. 4 (66-72 MHz). Authorized power: 100-kw visual, 15.1-kw aural. Antenna: 1479-ft. above av. terrain, 833-ft. above ground, 8077-ft. above sea level.

Latitude 39° 43' 48.30"
Longitude 105° 14' 02.00"

Transmitter: Lookout Mountain.

Digital Facilities: Channel No. 35 (596-602 MHz). Power: 1000-kw max. visual. Antenna: 1483-ft. above av. terrain, 810-ft. above ground, 8100-ft. above sea level.

Latitude 39° 43' 48.10"
Longitude 105° 14' 02.00"

Transmitter: Cedar Lake Rd., Golden.

FCC Digital File Number: BMDPDT-20000501ADD. Granted: February 5, 2001.

Note: Latitude and longitude coordinates shown are based on the North American Datum of 1927 (NAD 27) as currently required by the Mass Media Bureau of the FCC.

Multichannel TV Sound: Stereo and separate audio program.

Satellite Earth Stations: Transmit/receive Andrew, 4.2-meter Ku-band; Harris, 3-meter Ku-band; RCA, 3-meter Ku-band; Scientific-Atlanta, 10-meter C-band; Scientific-Atlanta, Standard Communications receivers.

News Services: AP, CNN Newsource, Conus, PR Newswire.

Ownership: Viacom International Inc. (Group Owner).

Began Operation: December 24, 1953. Sale to present owner by CBS Inc. approved by FCC May 3, 2000. Sale to CBS Inc. by National Broadcasting Co. approved by FCC August 16, 1995 (*Television Digest*, Vol. 34:48; 35:34). Sale to General Electric Broadcasting by Metropolitan Television Co. approved by FCC June 5, 1968 (*Television Digest*, Vol. 8:24). Previous ownership lineup resulted when on November 12, 1964 FCC approved sale back to Metropolitan TV Co. of the 52.5% of stock held by Bob Hope and Associates.

Represented (sales): CBS Television Stations National Sales.

Represented (legal): Leventhal, Senter & Lerman PLLC.

Personnel:

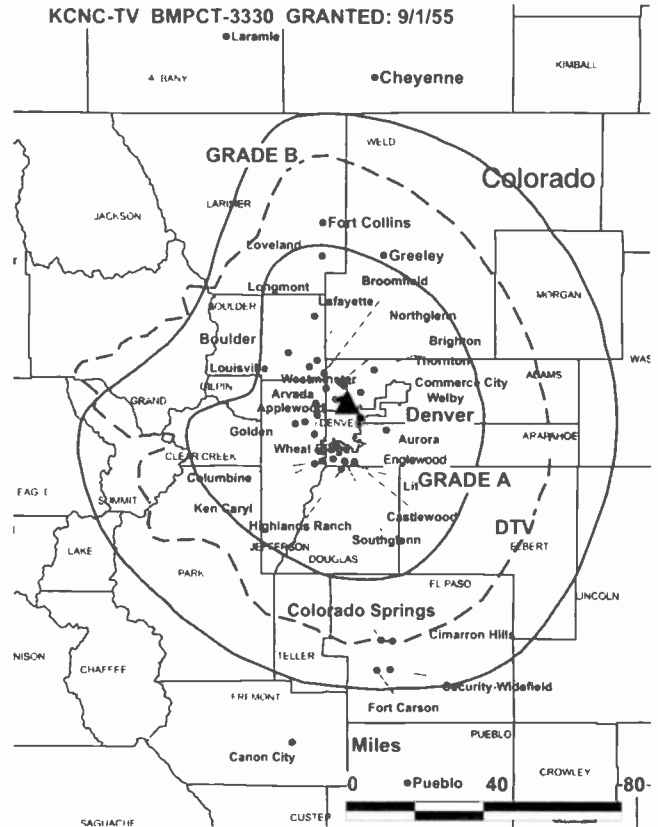
Marvin Rockford, Vice President & General Manager.

David Layne, Operations Manager.

Lynne Edwards, Sales Manager.

Joe Michalski, Local Sales Manager.

David Hauptman, National Sales Manager.



© 2002 Warren Communications News

Angela Kucharski, News Director.

Wendy Holmes, Program Director.

Kathy Pineda, Controller.

Dan Diamond, Marketing Director.

Elaine Torres, Public Affairs Director.

Rates: On request.

City of License: Denver. **Station DMA:** Denver. **Rank:** 18.

Circulation © 2001 Nielsen. Coverage based on Nielsen study.

Grand Total	Cable TV Households	Non-cable TV Households	Total TV Households
Estimated Station Totals*	1,034,980	720,230	1,755,210
Average Weekly Circulation (2001)	564,406	326,122	890,527
Average Daily Circulation (2001)			416,135
Station DMA Total	Cable TV Households	Non-cable TV Households	Total TV Households
Estimated Station Totals*	750,840	458,130	1,208,970
Average Weekly Circulation (2001)	509,958	297,801	807,758
Average Daily Circulation (2001)			390,385
Other DMA Total	Cable TV Households	Non-cable TV Households	Total TV Households
Estimated Station Totals*	284,140	262,100	546,240
Average Weekly Circulation (2001)	54,448	28,321	82,769
Average Daily Circulation (2001)			25,750

*Estimated station totals are sums of the Nielsen TV and Cable TV household estimates for each county in which the station registers viewing of more than 5% as per the Nielsen Survey Methods.

Colorado—Denver

KDVR
Ch. 31

(Operates satellite KFCT, Fort Collins, CO)

Network Service: FOX.

Licensee: Fox Television Stations Inc., 5151 Wisconsin Ave. NW, Washington, DC 20016.

Studio: 100 E. Speer Blvd., Denver, CO 80203.

Phone: 303-595-3131. **Fax:** 303-566-2931.

E-mail: feedback@fox31.com

Web Site: http://www.fox31.com

Technical Facilities: Channel No. 31 (572-578 MHz). Authorized power: 5000-kw max. visual, 500-kw max. aural. Antenna: 1038-ft. above av. terrain, 375-ft. above ground, 7730-ft. above sea level.

Latitude 39° 43' 45"
Longitude 105° 14' 12"

Transmitter: Lookout Mountain, near Golden.

Began Digital Operation: November 1, 1999.

Note: Latitude and longitude coordinates shown are based on the North American Datum of 1927 (NAD 27) as currently required by the Mass Media Bureau of the FCC.

Satellite Earth Station: Scientific-Atlanta, 7-meter C-band; Scientific-Atlanta receivers.

Ownership: Fox Television Stations Inc. (Group Owner).

Began Operation: August 10, 1983. Sale to Chase Communications Inc. by BMA Corp. approved by FCC December 29, 1989 (*Television Digest*, Vol. 29:13). Sale to Renaissance Communications by Chase Communications Inc. approved by FCC January 11, 1993. Sale to present owner by Renaissance Communications approved by FCC June 13, 1995 (Vol. 34:38).

Represented (sales): Settel Inc.

Represented (engineering): Andrew & Associates Inc.

Personnel

Robert Simone, Vice President & General Manager.

Michael H. Howey, Vice President, Operations & Engineering.

Bill Dallman, Vice President & News Director.

Stephen Wasilkowich, Vice President, Finance & Administration.

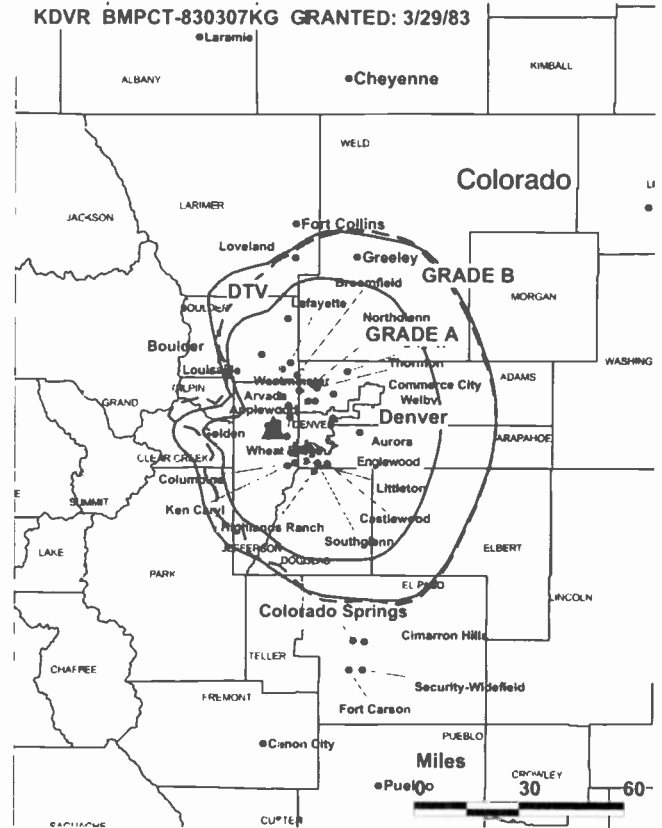
Ray Dowdle, Vice President & General Sales Manager.

Sheryl Personett, Local Sales Manager.

Catherine Andrey, National Sales Manager.

Jim Hollinger, Chief Engineer.

Kevin Scofield, News Operations Manager.



© 2002 Warrea Communications News

John Hirsch, Program Manager.

Clyde Becker, Creative Services Director.

Rates: On request.

City of License: Denver. **Station DMA:** Denver. **Rank:** 18.

Circulation © 2001 Nielsen. Coverage based on Nielsen study.

Grand Total	Cable TV Households	Non-cable TV Households	Total TV Households
Estimated Station Totals*	764,350	611,850	1,376,200
Average Weekly Circulation (2001)	392,108	238,211	630,318
Average Daily Circulation (2001)			236,894
Station DMA Total	Cable TV Households	Non-cable TV Households	Total TV Households
Estimated Station Totals*	748,920	452,180	1,201,100
Average Weekly Circulation (2001)	387,888	226,112	613,999
Average Daily Circulation (2001)			234,173
Other DMA Total	Cable TV Households	Non-cable TV Households	Total TV Households
Estimated Station Totals*	15,430	159,670	175,100
Average Weekly Circulation (2001)	4,220	12,099	16,319
Average Daily Circulation (2001)			2,721

*Estimated station totals are sums of the Nielsen TV and Cable TV household estimates for each county in which the station registers viewing of more than 5% as per the Nielsen Survey Methods.

Colorado—Denver

KDVR-DT Ch. 32

Network Service: FOX.

Licensee: Fox Television Stations Inc., 5151 Wisconsin Ave. NW, Washington, DC 20016.

Studio: 100 E. Speer Blvd., Denver, CO 80203.

Phone: 303-595-3131.

Digital Facilities: Channel No. 32 (578-584 MHz). Power: 223.3-kw max. visual. Antenna: 971-ft. above av. terrain, 266-ft. above ground, 7621-ft. above sea level.

Latitude	39°	43'	45"
Longitude	105°	14'	12"

Transmitter: 21214 Cedar Lake Rd., Golden.

Definition: Standard.

Note: Latitude and longitude coordinates shown are based on the North American Datum of 1927 (NAD 27) as currently required by the Mass Media Bureau of the FCC.

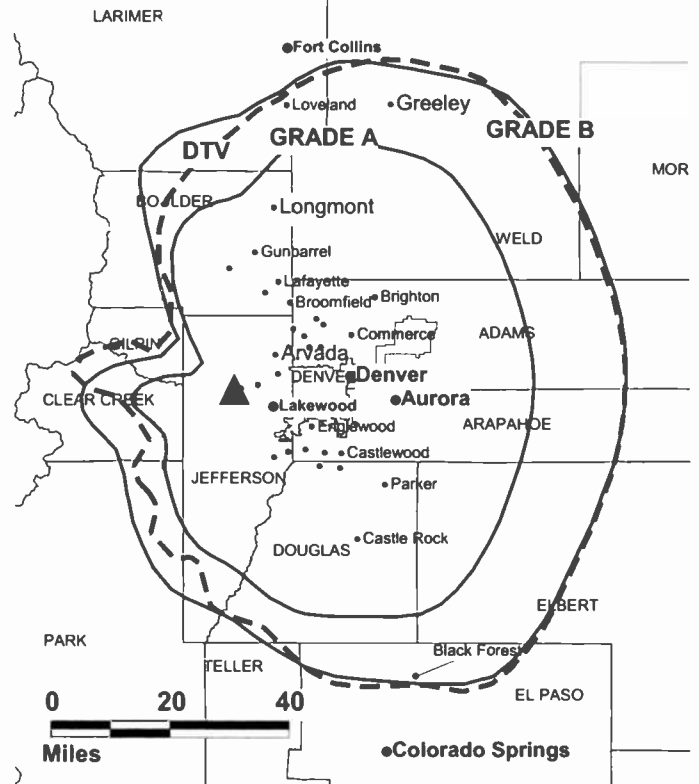
Ownership: Fox Television Stations Inc. (Group Owner).

Began Digital Operation: November 1, 1999.

Personnel:

Robert Simone, Vice President & General Manager.

KDVR-DT BMPCT-980212KE GRANTED: 12/2/98



© 2002 Warren Communications News

Jim Hollinger, Chief Engineer.

Rates: On request.

City of License: Denver. **Station DMA:** Denver. **Rank:** 18.

Colorado—Denver

KMGH-DT Ch. 17

Network Service: ABC.

Grantee: McGraw-Hill Broadcasting Co. Inc., 123 Speer Blvd., Denver, CO 80203.

Studio: 123 E. Speer Blvd., Denver, CO 80203.

Phone: 303-832-7777.

Digital Facilities: Channel No. 17 (488-494 MHz). Power: 25-kw max. visual. Antenna: 1476-ft. above av. terrain, 787-ft. above ground, 8094-ft. above sea level.

Latitude	39°	43'	40"
Longitude	105°	14'	03"

Transmitter: Lookout Mountain, 1.4-mi. SW of Golden.

Definition: Standard.

Note: Latitude and longitude coordinates shown are based on the North American Datum of 1927 (NAD 27) as currently required by the Mass Media Bureau of the FCC.

Ownership: McGraw-Hill Broadcasting Co. (Group Owner).

Began Digital Operation: April 15, 2001.

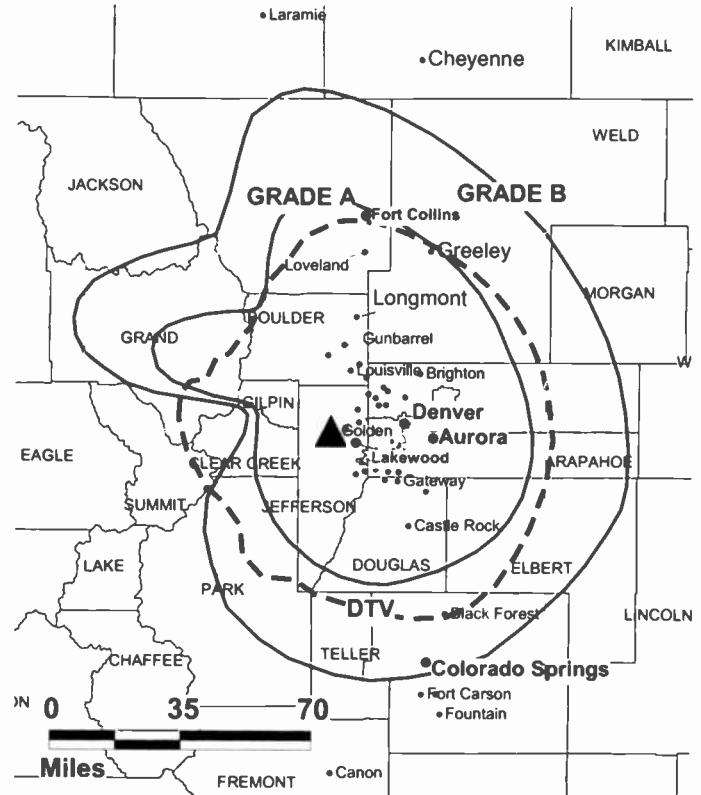
Personnel:

Cindy Velasquez, Vice President & General Manager.

Thomas Rick Craddock, Engineering Director.

Rates: On request.

KMGH-DT BPCDT-980731KI GRANTED: 12/2/1998



City of License: Denver. **Station DMA:** Denver. **Rank:** 18.

Colorado—Denver

KMGH-TV Ch. 7

Network Service: ABC.

Licensee: McGraw-Hill Broadcasting Co. Inc., 123 Speer Blvd., Denver, CO 80203.

Studio: 123 Speer Blvd., Denver, CO 80203.

Phone: 303-832-7777. **Fax:** 303-832-0153.

E-mail: 7news@kmgh.com

Web Site: <http://www.thedenverchannel.com>

Technical Facilities: Channel No. 7 (174-180 MHz). Authorized power: 316-kw visual, 50-kw aural. Antenna: 1010-ft. above av. terrain, 285-ft. above ground, 7695-ft. above sea level.

Latitude 39° 43' 46"
Longitude 105° 14' 12"

Transmitter: Cedar Lake Rd., Lookout Mountain.

Began Digital Operation: April 15, 2001.

Note: Latitude and longitude coordinates shown are based on the North American Datum of 1927 (NAD 27) as currently required by the Mass Media Bureau of the FCC.

Multichannel TV Sound: Stereo only.

Satellite Earth Stations: Microdyne, 3.7-meter Ku-band; Microdyne, 7-meter C-band; Scientific-Atlanta, 4.6-meter C-band; Scientific-Atlanta, 7-meter C-band; Vertex, 6.1-meter Ku-band; DX Engineering, M/A-Com, Microdyne, Scientific-Atlanta, Sony receivers.

SNG Mobile Dish: Vertex, 2.6-meter Ku-band.

News Services: AP, CNN Newsource, Newsone, UPI.

Ownership: McGraw-Hill Broadcasting Co. (Group Owner).

Began Operation: November 1, 1953. Sale to Time Inc. by Aladdin Radio & TV approved by FCC June 23, 1954 (*Television Digest*, Vol. 10:11, 15, 25, 26). Sale to present owner by Time-Life Broadcast Inc. approved by FCC March 8, 1972 (Vol. 12:10, 11).

Represented (sales): Harrington, Righter & Parsons Inc.

Represented (legal): Koteen & Naftalin LLP.

Personnel:

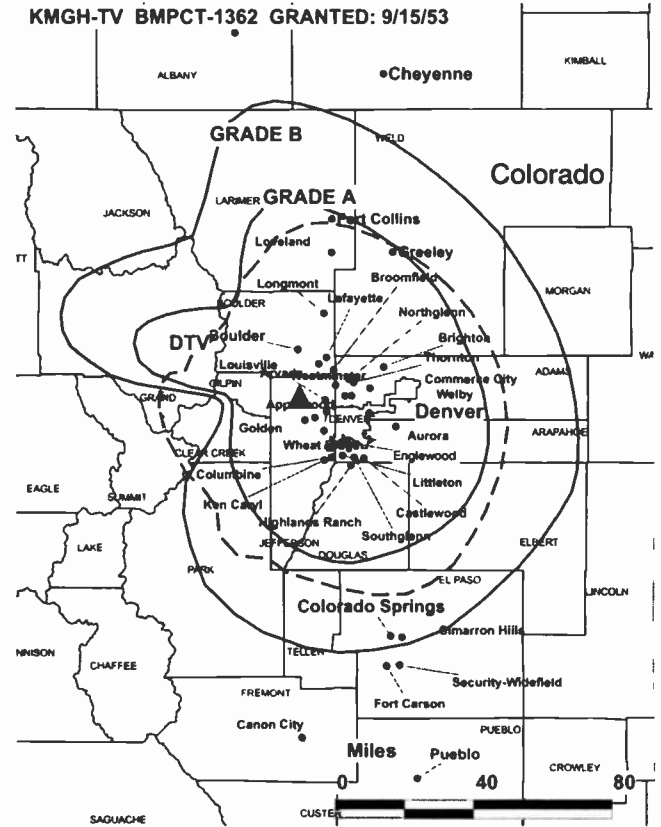
Cindy Velasquez, Vice President & General Manager.

Graham Satherlie, General Sales Manager.

Jaime Horowitz, National Sales Manager.

Connie Quintana, Traffic Director.

Rates: On request.



© 2002 Warren Communications News

City of License: Denver. **Station DMA:** Denver. **Rank:** 18.

Circulation © 2001 Nielsen. Coverage based on Nielsen study.

Grand Total	Cable TV Households	Non-cable TV Households	Total TV Households
Estimated Station Totals*	883,400	709,060	1,592,460
Average Weekly Circulation (2001)	587,295	327,154	914,449
Average Daily Circulation (2001)			410,179
Station DMA Total	Cable TV Households	Non-cable TV Households	Total TV Households
Estimated Station Totals*	751,400	462,070	1,213,470
Average Weekly Circulation (2001)	534,195	302,666	836,861
Average Daily Circulation (2001)			387,439
Other DMA Total	Cable TV Households	Non-cable TV Households	Total TV Households
Estimated Station Totals*	132,000	246,990	378,990
Average Weekly Circulation (2001)	53,100	24,488	77,589
Average Daily Circulation (2001)			22,740

*Estimated station totals are sums of the Nielsen TV and Cable TV household estimates for each county in which the station registers viewing of more than 5% as per the Nielsen Survey Methods.

Colorado—Denver

KPXC-TV Ch. 59

Network Service: PAX.

Licensee: Paxson Denver License Inc., 601 Clearwater Park Rd., West Palm Beach, FL 38401.

Studio: 3001 S. Jamaica Court, Suite 2, Aurora, CO 80014-2627.

Phone: 303-751-5959. **Fax:** 303-751-5993.

Web Site: <http://www.paxtv.com>

Technical Facilities: Channel No. 59 (740-746 MHz). Authorized power: 5000-kw max. visual, 500-kw max. aural. Antenna: 315-ft. above av. terrain, 315-ft. above ground, 5838-ft. above sea level.

Latitude	39°	40'	31"
Longitude	104°	52'	22"

Holds CP for change to 1168-ft. above av. terrain, 85-ft. above ground, 7803-ft. above sea level; lat. 39° 40' 24", long. 105° 13' 03", transmitter to Mount Morrison, 1.3-mi. E of Idledale. BMPCT-960708KE.

Transmitter: 9805 E. Iliff Ave., Denver

Digital Facilities: Channel No. 43 (644-650 MHz). Power: 1000-kw max. visual. Antenna: 1168-ft. above av. terrain, 86-ft. above ground.

Latitude	39°	40'	24"
Longitude	105°	13'	03"

FCC Digital File Number: BPCDT-19990923AAM (pending).

Note: Latitude and longitude coordinates shown are based on the North American Datum of 1927 (NAD 27) as currently required by the Mass Media Bureau of the FCC.

Multichannel TV Sound: Planned.

Satellite Earth Station: Echosphere, 5-meter Ku & C-band.

SNG Mobile Dish: Centro, 2-meter Ku-band.

Ownership: Paxson Communications Corp. (Group Owner).

Began Operation: September 2, 1987. Sale to the Christian Network Inc. approved by FCC July 14, 1995. Sale to present owner by the Christian Network approved by FCC June 25, 1996.

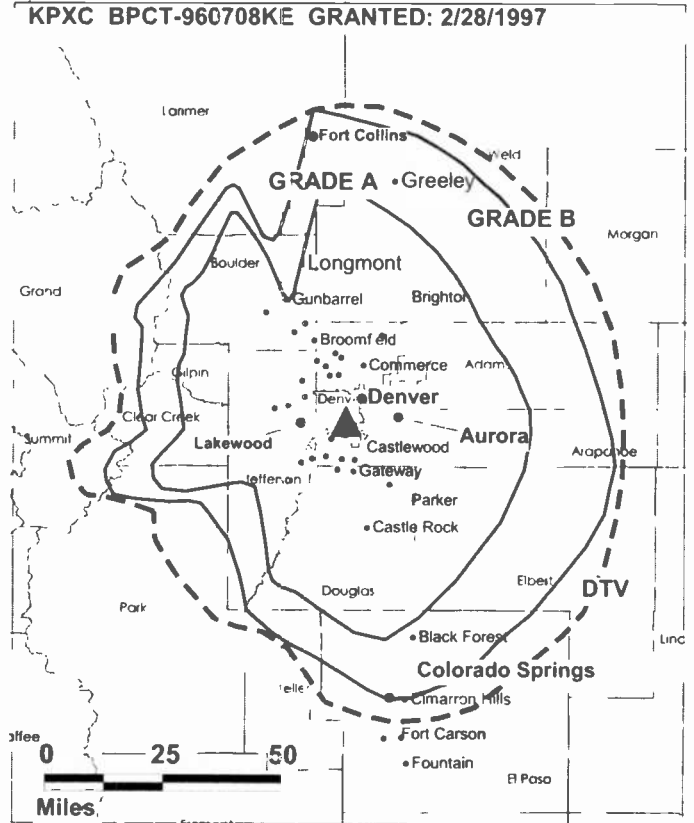
Represented (sales): Paxson TV Sales.

Personnel:

Catherine Goin, General Manager.

Mercedes Cregar, Business Manager.

Cris Aguilar, Traffic Manager.



© 2002 Warren Communications News

Paul DesChenes, Chief Engineer.

Highest 30 Sec. Rate: \$240.

City of License: Denver. **Station DMA:** Denver. **Rank:** 18.

Circulation © 2001 Nielsen. Coverage based on Nielsen study.

Grand Total	Cable TV Households	Non-cable TV Households	Total TV Households
Estimated Station Totals*	664,760	427,670	1,092,430
Average Weekly Circulation (2001)	71,660	59,118	130,778
Average Daily Circulation (2001)			38,713
Station DMA Total	Cable TV Households	Non-cable TV Households	Total TV Households
Estimated Station Totals*	664,760	427,670	1,092,430
Average Weekly Circulation (2001)	71,660	59,118	130,778
Average Daily Circulation (2001)			38,713

*Estimated station totals are sums of the Nielsen TV and Cable TV household estimates for each county in which the station registers viewing of more than 5% as per the Nielsen Survey Methods.

Colorado—Denver

KTVD

Ch. 20

(Operates satellite KTVS, Sterling, CO)

Network Service: UPN.

Licensee: Channel 20 TV Co., 1645 W. Fullerton Ave., Chicago, IL 60614.

Studio: 11203 E. Peakview Ave., Englewood, CO 80111.

Mailing Address: Box 6522, Englewood, CO 80155-6522.

Phone: 303-792-2020. **Fax:** 303-790-4633.

Technical Facilities: Channel No. 20 (506-512 MHz). Authorized power: 3160-kw max. visual. Antenna: 1256-ft. above av. terrain, 241-ft. above ground, 7927-ft. above sea level.

Latitude 39° 40' 18"
Longitude 105° 13' 12"

Holds CP for change to 5000-kw max. visual, 1342-ft. above av. terrain, 686-ft. above ground, 7956-ft. above sea level; lat. 39° 43' 48", long. 105° 14' 00", transmitter to Lookout Mountain communications site. BPCT-980827KG.

Transmitter: 2524 S. Grapevine Rd., Idledale.

Digital Facilities: Channel No. 19 (500-506 MHz). Power: 655-kw max. visual. Antenna: 1476-ft. above av. terrain, 820-ft. above ground, 8090-ft. above sea level.

Latitude 39° 43' 48"
Longitude 105° 14' 00"

Transmitter: Lookout Mountain communications site, W of Denver, near Golden.

FCC Digital File Number: BPCDT-970616KH. Granted: December 2, 1998.

Note: Latitude and longitude coordinates shown are based on the North American Datum of 1927 (NAD 27) as currently required by the Mass Media Bureau of the FCC.

Satellite Earth Station: Andrew, 7.3-meter Ku & C-band; Andrew receivers.

Ownership: Fred Eychaner (Group Owner).

Began Operation: December 1, 1988. Sale to present owner by Twenver Broadcast Inc. approved by FCC May 25, 1994.

Represented (sales): Petry Television Inc.

Represented (legal): Holland & Knight.

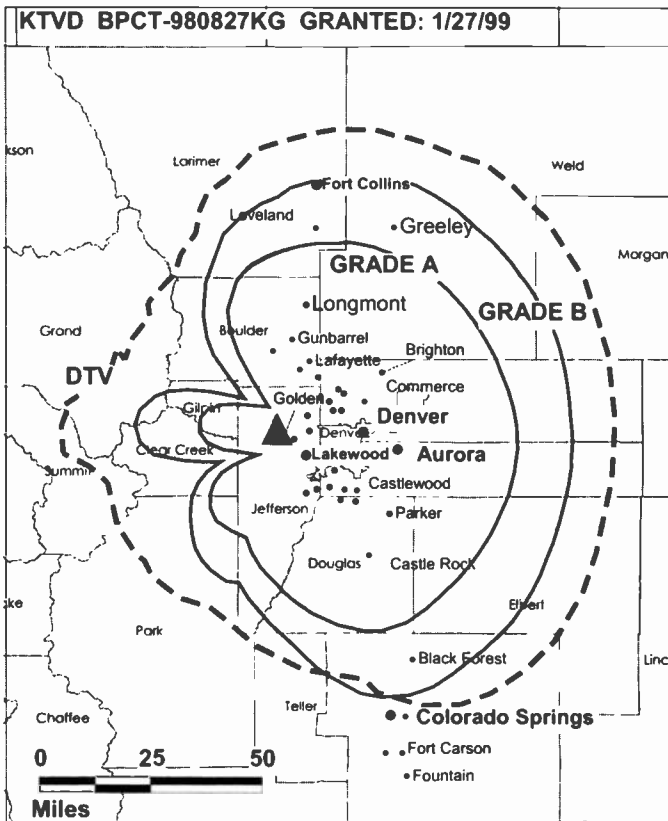
Represented (engineering): Hatfield & Dawson.

Personnel:

Greg Armstrong, Vice President & General Manager.

Mike Dant, Chief Engineer.

David T. Rutgers, Local Sales Manager.



© 2002 Warren Communications News

Hilary Castine, Promotion Manager.

Linda Larney, Program Director.

Rita McCoy, Community Affairs Director.

Highest 30 Sec. Rate: \$3500.

City of License: Denver. **Station DMA:** Denver. **Rank:** 18.

Circulation © 2001 Nielsen. Coverage based on Nielsen study.

Grand Total	Cable TV Households	Non-cable TV Households	Total TV Households
Estimated Station Totals*	704,560	438,840	1,143,400
Average Weekly Circulation (2001)	250,155	143,708	393,864
Average Daily Circulation (2001)			135,181
Station DMA Total	Cable TV Households	Non-cable TV Households	Total TV Households
Estimated Station Totals*	704,560	438,840	1,143,400
Average Weekly Circulation (2001)	250,155	143,708	393,864
Average Daily Circulation (2001)			135,181

*Estimated station totals are sums of the Nielsen TV and Cable TV household estimates for each county in which the station registers viewing of more than 5% as per the Nielsen Survey Methods.

Colorado—Denver

KUSA-TV Ch. 9

Network Service: NBC.

Licensee: Multimedia Holdings Corp., 1101 N. Central Ave., Phoenix, AZ 85004.

Studio: 500 Speer Blvd., Denver, CO 80203.

Phone: 303-871-9999. **Fax:** 303-698-4700.

Web Site: <http://www.9news.com>

Technical Facilities: Channel No. 9 (186-192 MHz). Authorized power: 316-kw visual, 45.3-kw aural. Antenna: 919-ft. above av. terrain, 246-ft. above ground, 7608-ft. above sea level.

Latitude 39° 43' 46"
Longitude 105° 14' 08"

Digital Facilities: Channel No. 16 (482-488 MHz). Power: 290-kw max. visual. Antenna: 1424-ft. above av. terrain, 732-ft. above ground, 8038-ft. above sea level.

Latitude 39° 43' 46"
Longitude 105° 14' 02"

Transmitter: 21119 Cedar Lake Rd., Bldg. H, Golden.

FCC Digital File Number: BPCDT-980731LE. Granted: December 2, 1998.

Note: Latitude and longitude coordinates shown are based on the North American Datum of 1927 (NAD 27) as currently required by the Mass Media Bureau of the FCC.

Multichannel TV Sound: Stereo and separate audio program.

News Services: AP, CNN Newsource, Gannett News Service, NIWS.

Ownership: Gannett Broadcasting Group (Group Owner).

Began Operation: October 12, 1952. Sale to John C. Mullins and Frank Leu by local businessmen headed by W. D. Pyle approved by FCC March 23, 1955; transfer of Leu's 50% to Webb & Knapp approved by FCC March 28, 1956 (*Television Digest*, Vol. 11:7, 13, 50 & 12:13). Transfer of Webb & Knapp's 50% to John C. Mullins approved by FCC October 1, 1961 (Vol. 17:33). Sale to Combined Communications by Mullins Broadcasting approved by FCC January 26, 1972 (Vol. 11:15, 22; 12:5). Merger of Combined Communications & Gannett approved by FCC June 7, 1979 (Vol. 18:20,38; 19:24).

Represented (sales): Blair Television.

Represented (legal): Reed, Smith, Shaw & McClay.

Personnel:

Roger Ogden, President & General Manager.

Lynne Valencia, Community Relations Director.

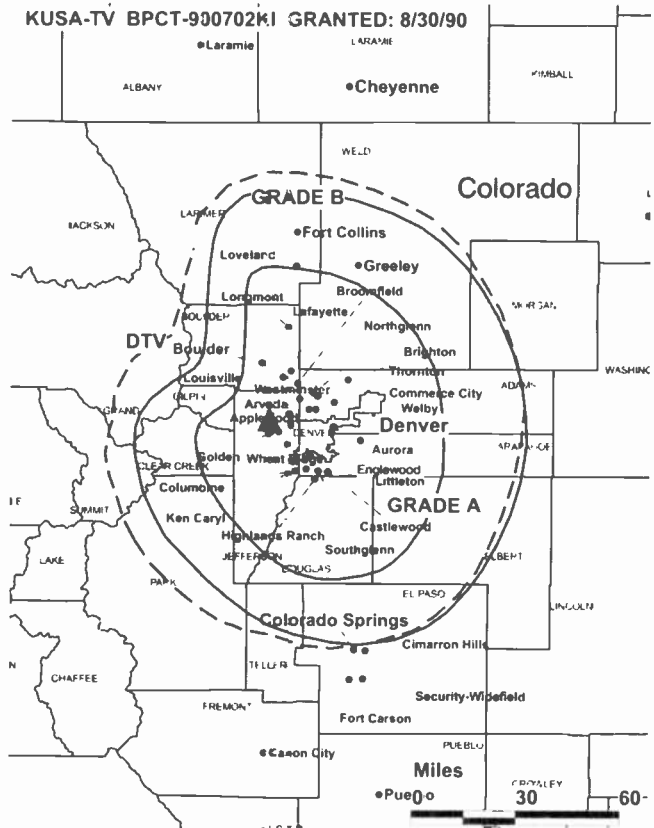
Jenny Ruud, Business Manager.

Mark A. Cornetta, General Sales Manager.

Marie McGlynn, Local Sales Manager.

Don Perez, Engineering Director.

Patti Dennis, News Director.



© 2002 Warren Communications News

Steve Carter, Marketing & Promotion Director.

Tim Dietz, News Operations Manager.

Rates: On request.

City of License: Denver. **Station DMA:** Denver. **Rank:** 18.

Circulation © 2001 Nielsen. Coverage based on Nielsen study.

Grand Total	Cable	Non-cable	Total
	TV Households	TV Households	TV Households
Estimated Station Totals*	869,850	704,750	1,574,600
Average Weekly Circulation (2001)	623,567	350,381	973,949
Average Daily Circulation (2001)			527,095
Station DMA Total	Cable	Non-cable	Total
	TV Households	TV Households	TV Households
Estimated Station Totals*	751,400	462,690	1,214,090
Average Weekly Circulation (2001)	582,089	323,731	905,819
Average Daily Circulation (2001)			501,379
Other DMA Total	Cable	Non-cable	Total
	TV Households	TV Households	TV Households
Estimated Station Totals*	118,450	242,060	360,510
Average Weekly Circulation (2001)	41,479	26,651	68,129
Average Daily Circulation (2001)			25,716

* Estimated station totals are sums of the Nielsen TV and Cable TV household estimates for each county in which the station registers viewing of more than 5% as per the Nielsen Survey Methods

Colorado—Denver

KWGN-TV Ch. 2

Network Service: WBN.

Licensee: KWGN Inc., Denver Tech Center, 6160 S. Wabash Way, Englewood, CO 80111.

Studio: 6160 S. Wabash Way, Englewood, CO 80111.

Phone: 303-740-2222. **Fax:** 303-740-2847.

E-mail: kwgn@mail.kwgn.com

Web Site: http://www.kwgn.com

Technical Facilities: Channel No. 2 (54-60 MHz). Authorized power: 100-kw visual, 20-kw aural. Antenna: 1047-ft. above av. terrain, 126-ft. above ground, 2342-ft. above sea level.

Latitude 39° 43' 59"
Longitude 105° 14' 12"

Transmitter: Buffalo Bill Hwy., Lookout Mountain.

Digital Facilities: Channel No. 34 (590-596 MHz). Power: 1000-kw max. visual. Antenna: 1043-ft. above av. terrain, 414-ft. above ground.

Latitude 39° 43' 58"
Longitude 105° 14' 08"

FCC Digital File Number: BPCDT-19991029AHP. Granted: January 16, 2001.

Note: Latitude and longitude coordinates shown are based on the North American Datum of 1927 (NAD 27) as currently required by the Mass Media Bureau of the FCC.

Satellite Earth Stations: Transmit/receive Scientific-Atlanta, 4.5-meter Ku-band; EASI, 4.7-meter Ku & C-band; M/A-Com, 2.4-meter Ku-band; M/A-Com, Scientific-Atlanta, Standard Communications receivers.

News Services: AP, CNN Newsource, INN, National Weather Service, PR Newswire, UPI.

Ownership: Tribune Broadcasting Co. (Group Owner).

Began Operation: July 18, 1952. Started broadcasting as KFEL-TV. Sale to J. Elroy McCaw's Gotham Broadcasting Co. by Eugene P. O'Fallon approved by FCC July 27, 1955; transfer of 50% to Radio Hawaii approved by FCC November 16, 1955 (*Television Digest*, Vol. 11:25, 28, 31, 39, 47). Purchase of 50% by Gotham from Radio Hawaii approved by FCC March 27, 1959 (Vol. 15:33). Sale to present owner by Channel 2 Corp. formerly Gotham Broadcasting) approved by FCC March 4, 1966 (Vol. 5:36, 6:10).

Represented (sales): TeleRep Inc.

Represented (legal): Sidley & Austin.

Represented (engineering): A. D. Ring PA.

Personnel:

Beverly Martinez, Vice President & Public Affairs Director.

Matt Mansi, General Sales Manager.

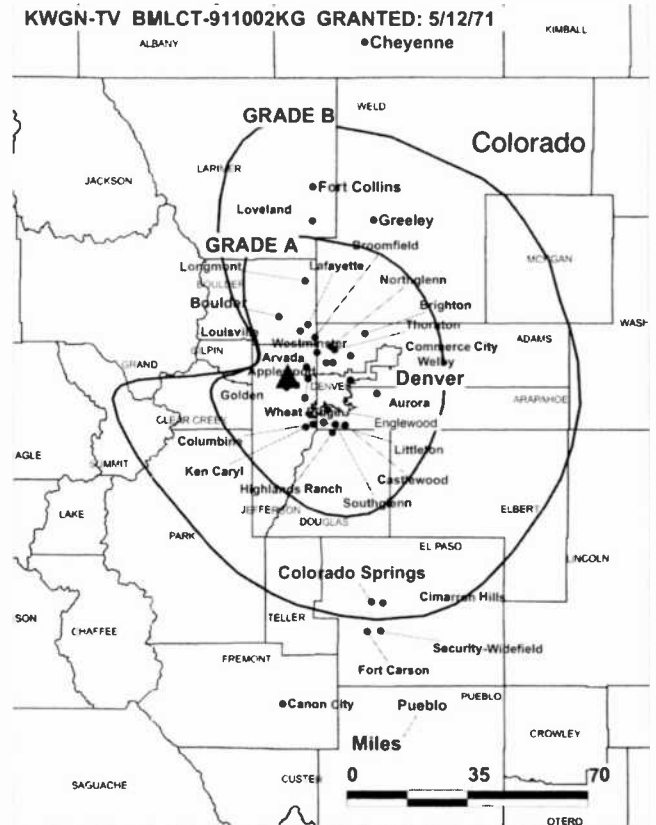
John Mansi, Local Sales Manager.

Laura Nelson, Controller.

Don Rooney, Operations Manager.

KWGN-TV BMLCT-911002KG GRANTED: 5/12/71

•Cheyenne



© 2002 Warren Communications News

Sherry Swedenborg, Traffic Manager.

Mary Anne McKown, Program Director.

John O'Laughlin, Creative Services Director.

Rates: On request.

City of License: Denver. **Station DMA:** Denver. **Rank:** 18.

Circulation © 2001 Nielsen. Coverage based on Nielsen study.

Grand Total	Cable TV Households	Non-cable TV Households	Total TV Households
Estimated Station Totals*	1,158,480	1,158,460	2,316,940
Average Weekly Circulation (2001)	500,457	274,482	774,939
Average Daily Circulation (2001)			269,025
Station DMA Total	Cable TV Households	Non-cable TV Households	Total TV Households
Estimated Station Totals*	748,920	452,020	1,200,940
Average Weekly Circulation (2001)	370,564	211,438	582,001
Average Daily Circulation (2001)			222,455
Other DMA Total	Cable TV Households	Non-cable TV Households	Total TV Households
Estimated Station Totals*	409,560	706,440	1,116,000
Average Weekly Circulation (2001)	129,894	63,044	192,937
Average Daily Circulation (2001)			46,570

*Estimated station totals are sums of the Nielsen TV and Cable TV household estimates for each county in which the station registers viewing of more than 5% as per the Nielsen Survey Methods.

Colorado—Durango

KREZ-TV Ch. 6

(Satellite of KRQE, Albuquerque, NM)

Network Service: CBS.

Licensee: Emmis Television License Corp. of Honolulu, 3500 W. Olive Ave., Suite 300, Burbank, CA 91505-4604.

Studio: 158 Bodo Dr., Durango, CO 81301.

Mailing Address: Box 2508, Durango, CO 81302.

Phone: 970-259-6666. **Fax:** 970-247-8472.

Technical Facilities: Channel No. 6 (82-88 MHz). Authorized power: 6.2-kw visual, 1.36-kw aural. Antenna: 361-ft. above av. terrain, 142-ft. above ground, 7844-ft. above sea level.

Latitude 37° 15' 44"
Longitude 107° 53' 58"

Transmitter: Smelter Mountain, 1-mi. SW of Durango.

Digital Facilities: Channel No. 15 (476-482 MHz). Power: 50-kw max. visual. Antenna: 305.1-ft. above av. terrain, 85-ft. above ground.

Latitude 37° 15' 44"
Longitude 107° 53' 58"

FCC Digital File Number: BPCDT-19991029AGL. Granted: December 15, 2000.

Note: Latitude and longitude coordinates shown are based on the North American Datum of 1927 (NAD 27) as currently required by the Mass Media Bureau of the FCC.

Satellite Earth Stations: AFC, 3.7-meter Ku-band; AFC, 5-meter C-band; Agile, M/A-Com, Microdyne receivers.

News Service: AP.

Ownership: Emmis Communications Corp. (Group Owner).

Began Operation: November 4, 1963. Left the air March 2, 1964 and was sold to Ruth G. Kendrick, et al., by Floyd & Lieselotte Jetter. FCC approved transfer August 12, 1964. Resumed operation September 4, 1965. Sale to E & W Broadcasting Corp. by Ruth G. Kendrick, et al., approved by FCC May 15, 1984. Sale to W. Russell Withers Jr. by E & W Broadcasting Corp. approved by FCC June 5, 1985. Sale to Lee Enterprises Inc. by W. Russell Withers Jr. approved by FCC February 27, 1995. Sale to present owner by Lee Enterprises Inc. approved by FCC September 27, 2000 (*Television Digest*, Vol. 40:20).

Represented (sales): Katz Television.

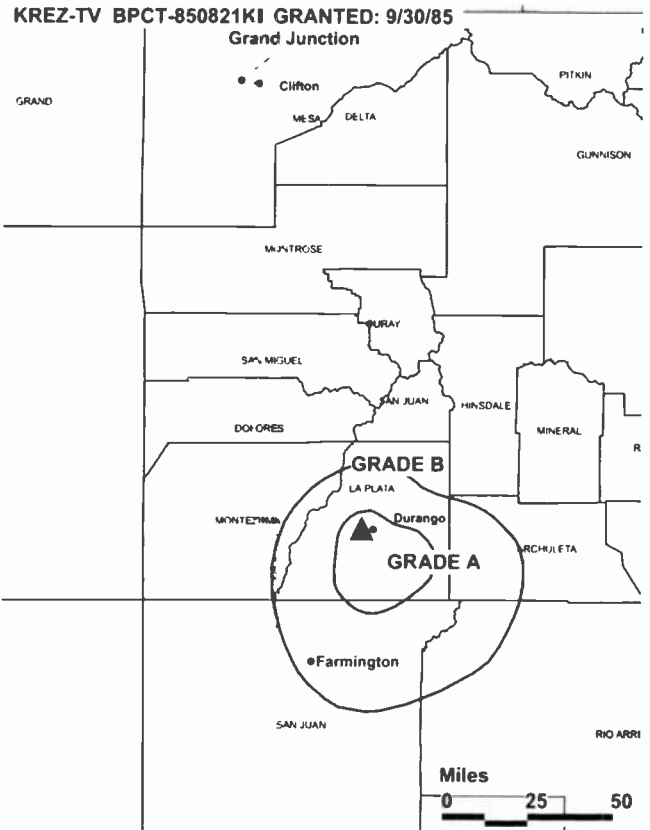
Represented (legal): Reed, Smith, Shaw & McClay.

Personnel:

Jack Llewellyn, Station Manager.

Doug Harris, Chief Engineer.

Kristine Blevins, News Director.



© 2002 Warren Communications News

Highest 30 Sec. Rate: \$250.

City of License: Durango. **Station DMA:** Albuquerque-Santa Fe. **Rank:** 48.

Circulation © 2001 Nielsen. Coverage based on Nielsen study.

Grand Total	Cable TV Households	Non-cable TV Households	Total TV Households
Estimated Station Totals*	34,700	34,350	69,050
Average Weekly Circulation (2001)	21,172	10,459	31,631
Average Daily Circulation (2001)			14,855
Station DMA Total	Cable TV Households	Non-cable TV Households	Total TV Households
Estimated Station Totals*	32,780	27,290	60,070
Average Weekly Circulation (2001)	20,289	9,940	30,229
Average Daily Circulation (2001)			14,197
Other DMA Total	Cable TV Households	Non-cable TV Households	Total TV Households
Estimated Station Totals*	1,920	7,060	8,980
Average Weekly Circulation (2001)	883	518	1,402
Average Daily Circulation (2001)			658

*Estimated station totals are sums of the Nielsen TV and Cable TV household estimates for each county in which the station registers viewing of more than 5% as per the Nielsen Survey Methods.

Colorado—Durango

KTLL-TV (formerly KBEI)

Ch. 33

(Satellite of KTEL-LP, Albuquerque, NM)

Network Service: Telemundo.

Grantee: Ramar Communications II Ltd., Box 3757, Lubbock, TX 79452.

Studio: Box 30068, Albuquerque, NM 87190.

Phone: 505-884-5353. **Fax:** 505-889-8390.

Technical Facilities: Channel No. 33 (584-590 MHz). Authorized power: 5000-kw max. visual. Antenna: 402-ft. above av. terrain, 155-ft. above ground, 7857-ft. above sea level.

Latitude	37°	15'	44"
Longitude	107°	53'	58"

Holds CP for change to 165-kw max. visual, 400-ft. above av. terrain, 66-ft. above ground, 7766-ft. above sea level; lat. 37° 15' 46", long. 107° 53' 45". BMPCT-20000915AAS.

Transmitter: Smelter Mountain, 0.9-mi. SW of Animas River & U.S. 160.

FCC Proposed Digital Channel Number: Ch. 33.

Note: Latitude and longitude coordinates shown are based on the North American Datum of 1927 (NAD 27) as currently required by the Mass Media Bureau of the FCC.

Ownership: Ramar Communications II Ltd. (Group Owner).

Began Operation: March 29, 2001. Raymar became 100% owner after buyout of Jeff & Joella Thomas' interest in 2001.

Represented (legal): Leventhal, Senter & Lerman PLLC.

Personnel:

Alex Fermin, General Manager.

Monty Williams, Chief Engineer.

Rates: On request.

City of License: Durango. **Station DMA:** Albuquerque-Santa Fe. **Rank:** 48.

Nielsen Data: Not available.

Colorado—Fort Collins

KFCT
Ch. 22
(Satellite of KDVR, Denver, CO)

Network Service: FOX.

Licensee: Fox Television Stations Inc., 5151 Wisconsin

Studio: See KDVR, Denver, CO.

Phone: 303-595-3131. **Fax:** 303-566-2931.

E-mail: feedback@fox31.com

Web Site: http://www.fox31.com

Technical Facilities: Channel No. 22 (518-524 MHz). Authorized power: 1878-kw max. visual. Antenna: 840-ft. above av. terrain, 705-ft. above ground, 5951-ft. above sea level.

Latitude 40° 38' 31"
 Longitude 104° 49' 03"

Transmitter: 3-mi. W of Pierce, Weld County.

Digital Facilities: Channel No. 22 (518-524 MHz). Power: 525-kw max. visual. Antenna: 764-ft. above av. terrain, 636-ft. above ground.

Latitude 40° 38' 32"
 Longitude 104° 49' 05"

FCC Digital File Number: BPCDT-19990830AAH. Granted: June 6, 2001.

Note: Latitude and longitude coordinates shown are based on the North American Datum of 1927 (NAD 27) as currently required by the Mass Media Bureau of the FCC.

Multichannel TV Sound: Stereo and separate audio program.

Ownership: Fox Television Stations Inc. (Group Owner).

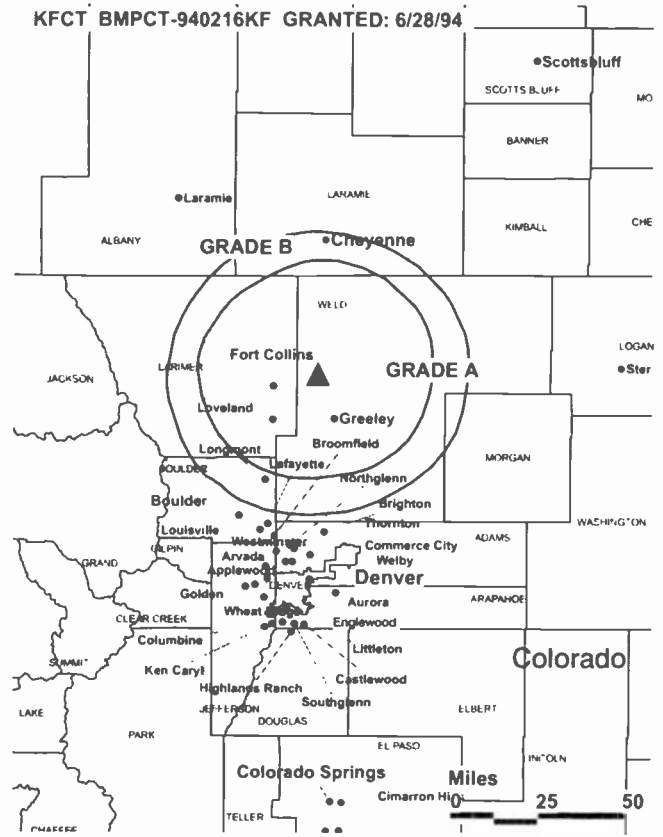
Began Operation: September 1, 1994. Sale to present owner by Renaissance Communications approved by FCC June 16, 1995.

Represented (engineering): Scott Baxter & Associates.

Personnel: See KDVR, Denver, CO.

Rates: On request.

City of License: Fort Collins. **Station DMA:** Denver. **Rank:** 18.



© 2002 Warren Communications News

Circulation © 2001 Nielsen. Coverage based on Nielsen study.

Grand Total	Cable TV Households	Non-cable TV Households	Total TV Households
Estimated Station Totals*	0	56,080	56,080
Average Weekly Circulation (2001)	0	5,702	5,702
Average Daily Circulation (2001)			724

Station DMA Total	Cable TV Households	Non-cable TV Households	Total TV Households
Estimated Station Totals*	0	56,080	56,080
Average Weekly Circulation (2001)	0	5,702	5,702
Average Daily Circulation (2001)			724

*Estimated station totals are sums of the Nielsen TV and Cable TV household estimates for each county in which the station registers viewing of more than 5% as per the Nielsen Survey Methods.

Colorado—Glenwood Springs

KREG-TV

Ch. 3

(Satellite of KREX-TV, Grand Junction, CO)

Network Service: CBS.

Licensee: W. Russell Withers Jr., Box 1508, Mount Vernon, IL 62864.

Studio: See KREX-TV, Grand Junction, CO.

Mailing Address: Box 789, Grand Junction, CO 81502.

Phone: 970-963-3333. **Fax:** 970-242-0886.

Technical Facilities: Channel No. 3 (60-66 MHz). Authorized power: 67.6-kw visual, 6.76-kw aural. Antenna: 2530-ft. above av. terrain, 202-ft. above ground, 10,602-ft. above sea level.

Latitude 39° 25' 05"
Longitude 107° 20' 01"

Transmitter: 9.5-mi. SSW of Glenwood Springs.

Digital Facilities: Channel No. 23 (524-530 MHz). Power: 399.7-kw max. visual. Antenna: 2530-ft. above av. terrain, 202-ft. above ground.

Latitude 39° 25' 07"
Longitude 107° 22' 06"

FCC Digital File Number: BPCDT-19991029AFR. Granted: March 10, 2000.

Note: Latitude and longitude coordinates shown are based on the North American Datum of 1927 (NAD 27) as currently required by the Mass Media Bureau of the FCC.

News Service: AP.

Ownership: W. Russell Withers Jr. (Group Owner).

Began Operation: January 28, 1984. Left air 1986. Sale to present owner by Western Slope Communications Ltd. approved by FCC May 13, 1987. Resumed operation September 16, 1987.

Represented (sales): Katz Television.

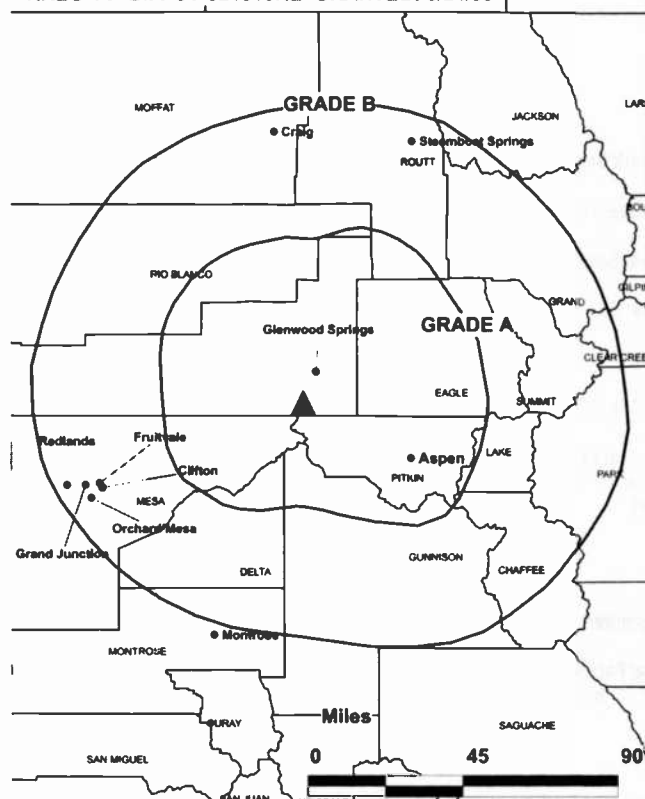
Represented (legal): Gardner Carton & Douglas.

Personnel: See KREX-TV, Grand Junction, CO.

Rates: On request.

City of License: Glenwood Springs. **Station DMA:** Denver. **Rank:** 18.

KREG-TV BMPCT-821015KE GRANTED: 5/24/83



Circulation © 2001 Nielsen. Coverage based on Nielsen study.

Grand Total	Cable TV Households	Non-cable TV Households	Total TV Households
Estimated Station Totals*	18,470	3,940	22,410
Average Weekly Circulation (2001)	4,529	603	5,132
Average Daily Circulation (2001)			1,725
Station DMA Total	Cable TV Households	Non-cable TV Households	Total TV Households
Estimated Station Totals*	18,470	3,940	22,410
Average Weekly Circulation (2001)	4,529	603	5,132
Average Daily Circulation (2001)			1,725

*Estimated station totals are sums of the Nielsen TV and Cable TV household estimates for each county in which the station registers viewing of more than 5% as per the Nielsen Survey Methods.

Colorado—Grand Junction

KFQX
Ch. 4

Network Service: FOX.

Licensee: John Harvey Rees, 800 Gold Creek Rd., Box 10, Ohio City, CO 81237.

Studio: 345 Hilcrest St., Grand Junction, CO 81503.

Phone: 970-242-5000. **Fax:** 970-240-0886.

Technical Facilities: Channel No. 4 (66-72 MHz). Authorized power: 100-kw visual. Antenna: 1404-ft. above av. terrain, 167-ft. above ground, 7287-ft. above sea level.

Latitude	39°	03'	58"
Longitude	108°	44'	46"

Holds CP for change to 100-kw max. visual, 1404-ft. above av. terrain, 167-ft. above ground, 7287-ft. above sea level; lat. 39° 3' 58", long. 108° 44' 46", transmitter to 125-ft. NE of KJOL(FM) tower on Black Ridge, 6.2-mi. S of Fruita. BMPCT-990706KJ.

Transmitter: 125-ft. NE of JKOL (FM) tower on Black Ridge, 6.2-mi. S of Fruita.

Digital Facilities: Channel No. 15 (476-482 MHz). Power: 71.5-kw max. visual. Antenna: 1335-ft. above av. terrain, 98-ft. above ground.

Latitude	39°	03'	58"
Longitude	108°	44'	46"

FCC Digital File Number: BPCDT-1999101AGO. Granted: January 24, 2001.

Note: Latitude and longitude coordinates shown are based on the North American Datum of 1927 (NAD 27) as currently required by the Mass Media Bureau of the FCC.

Multichannel TV Sound: Planned.

LMA: Local marketing agreement with KREX-TV (C), Grand Junction.

Ownership: John H. Rees.

Began Operation: November 1, 1998.

Represented (sales): Continental Television Sales.

Represented (legal): Leventhal, Senter & Lerman PLLC.

Represented (engineering): Carl T. Jones Corp.

Personnel:

Jana Taylor, General Manager.

Harv Rees, Chief Engineer.

City of License: Grand Junction. **Station DMA:** Grand Junction-Montrose. **Rank:** 184.

Circulation © 2001 Nielsen. Coverage based on Nielsen study

Grand Total	Cable TV Households	Non-cable TV Households	Total TV Households
Estimated Station Totals*	31,270	15,850	47,120
Average Weekly Circulation (2001)	15,385	5,627	21,012
Average Daily Circulation (2001)			7,021

Station DMA Total	Cable TV Households	Non-cable TV Households	Total TV Households
Estimated Station Totals*	31,270	15,850	47,120
Average Weekly Circulation (2001)	15,385	5,627	21,012
Average Daily Circulation (2001)			7,021

*Estimated station totals are sums of the Nielsen TV and Cable TV household estimates for each county in which the station registers viewing of more than 5% as per the Nielsen Survey Methods.

Colorado—Grand Junction

KJCT-TV Ch. 8

Network Service: ABC.

Licensee: Pikes Peak Broadcasting Co., Box 1457, Colorado Springs, CO 80901.

Studio: 8 Foresight Circle, Grand Junction, CO 81501.

Mailing Address: Box 3788, Grand Junction, CO 81502.

Phone: 970-245-8880. **Fax:** 970-245-8249.

Web Site: <http://www.kjct8.com>

Technical Facilities: Channel No. 8 (180-186 MHz). Authorized power: 120-kw visual, 20-kw aural. Antenna: 2720-ft. above av. terrain, 141-ft. above ground, 10,061-ft. above sea level.

Latitude 39° 02' 55"
Longitude 108° 15' 06"

Transmitter: Grand Mesa, 9.6-mi. SW of Mesa.

Digital Facilities: Channel No. 7 (174-180 MHz). Power: 9.7-kw visual. Antenna: 2926-ft. above av. terrain, 92-ft. above ground.

Latitude 38° 02' 55"
Longitude 108° 15' 06"

FCC Digital File Number: BPCDT-19991026ACX. Granted: October 31, 2000.

Note: Latitude and longitude coordinates shown are based on the North American Datum of 1927 (NAD 27) as currently required by the Mass Media Bureau of the FCC.

Satellite Earth Stations: Andrew, 4.5-meter C-band; RCA Americom, 4-meter Ku-band.

News Service: AP.

Ownership: Pikes Peak Broadcasting Co. (Group Owner).

Began Operation: October 22, 1979.

Represented (sales): Blair Television.

Represented (legal): Fletcher, Heald & Hildreth PLC.

Represented (engineering): Raymond E. Rohrer.

Personnel:

Harry W. Hoth Jr., Chairman.

Patti L. Hoth, President.

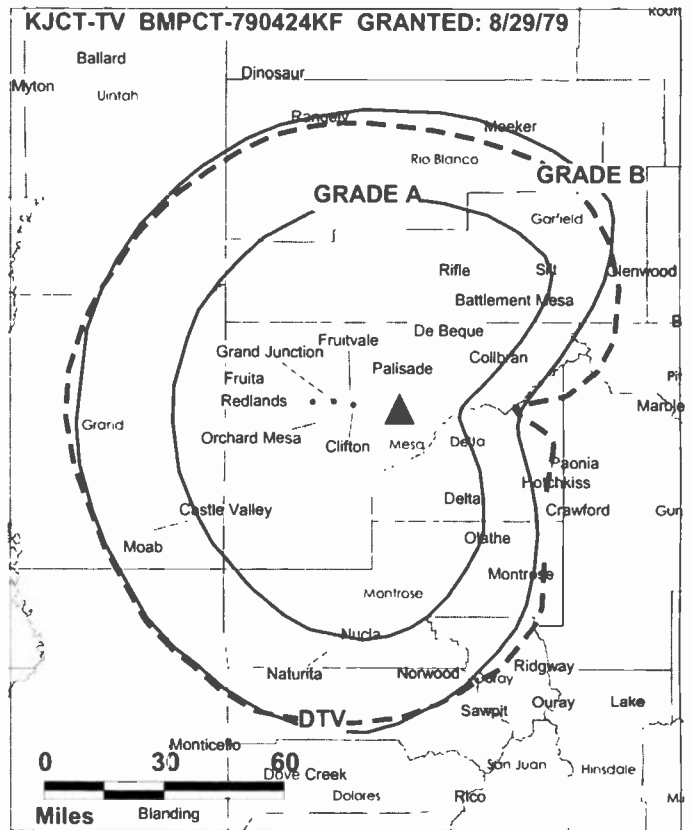
Neil O. Klockziem, General Manager.

Dan Mason, Station Manager.

Karole Campbell, National & Regional Sales Manager.

Mark Roberts, News Director.

Roger Hightower, Chief Engineer.



© 2002 Warren Communications News

Mike Murphy, Promotion & Production Director.

Rondi Spritz, Traffic Manager.

Rates: On request.

City of License: Grand Junction. **Station DMA:** Grand Junction-Montrose. **Rank:** 184.

Circulation © 2001 Nielsen. Coverage based on Nielsen study.

Grand Total	Cable TV Households	Non-cable TV Households	Total TV Households
Estimated Station Totals*	56,140	32,890	89,030
Average Weekly Circulation (2001)	33,871	16,091	49,962
Average Daily Circulation (2001)			24,849
Station DMA Total	Cable TV Households	Non-cable TV Households	Total TV Households
Estimated Station Totals*	43,350	22,340	65,690
Average Weekly Circulation (2001)	30,034	13,652	43,686
Average Daily Circulation (2001)			22,627
Other DMA Total	Cable TV Households	Non-cable TV Households	Total TV Households
Estimated Station Totals*	12,790	10,550	23,340
Average Weekly Circulation (2001)	3,837	2,439	6,276
Average Daily Circulation (2001)			2,222

*Estimated station totals are sums of the Nielsen TV and Cable TV household estimates for each county in which the station registers viewing of more than 5% as per the Nielsen Survey Methods.

Colorado—Grand Junction

KKCO
Ch. 11

Network Service: NBC.

Grantee: Eagle III Broadcasting LLC, 2325 Interstate Ave., Grand Junction, CO 81505.

Studio: 2325 Interstate Ave., Grand Junction, CO 81505.

Branch: Box 2550, Telluride, CO 81435.

Phone: 970-243-1111. **Fax:** 970-243-1770.

E-mail: billv@nbc11news.com

Web Site: http://www.nbc11news.com

Technical Facilities: Channel No. 11 (198-204 MHz). Authorized power: 155-kw visual. Antenna: 230-ft. above av. terrain, 102-ft. above ground, 7367-ft. above sea level.

Latitude 39° 04' 40"
Longitude 108° 44' 41"

Transmitter: Black Ridge Mountain, W of Grand Junction.

Digital Facilities: Channel No. 12 (204-210 MHz). Power: 10.8-kw visual. Antenna: 1296-ft. above av. terrain, 98-ft. above ground.

Latitude 39° 04' 00"
Longitude 108° 44' 41"

FCC Digital File Number: BPCDT-19991029AFW. Granted: November 9, 2000.

Note: Latitude and longitude coordinates shown are based on the North American Datum of 1927 (NAD 27) as currently required by the Mass Media Bureau of the FCC.

Multichannel TV Sound: Stereo only.

Satellite Earth Stations: 6 in operation, Harris, 3.5-meter Ku & C-band; Harris, 4-meter Ku & C-band; Harris, 6-meter Ku & C-band; Harris receivers.

FM Affiliate: KRYD-FM.

News Service: NBC News Channel.

Ownership: Eagle III LLC.

Began Operation: July 19, 1996.

Represented (sales): Millennium Sales & Marketing.

Represented (legal): Barry Wood.

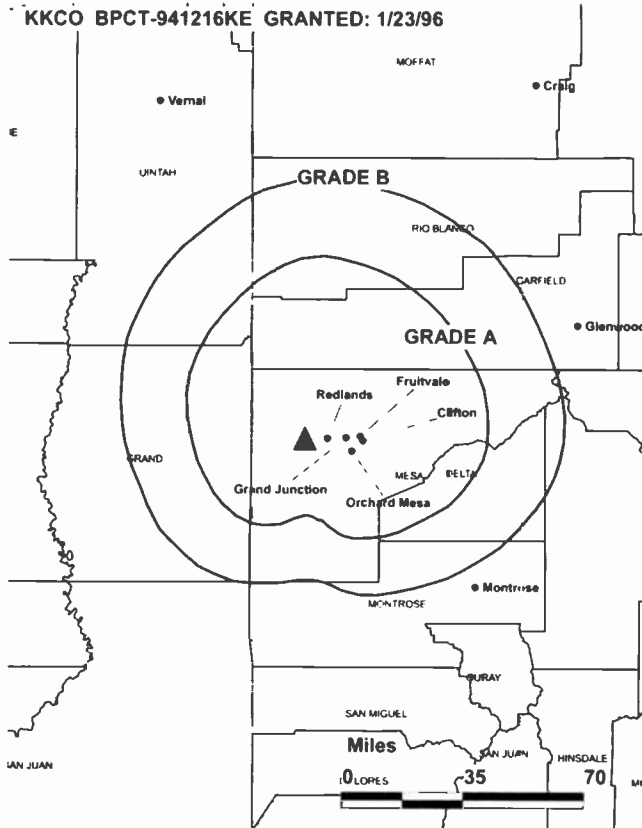
Represented (engineering): Graham Brock PC Broadcast Engineering.

Personnel:

Bill Varecha, Chief Executive Officer & General Manager.

Mark Vannest, Chief Engineer.

Jean Reynolds, News Director.



© 2002 Warren Communications News

Craig Hart, Promotion Director.

Paul Varecha, Production Manager.

Debbie Varecha, Business Manager.

Highest 30 Sec. Rate: \$550.

City of License: Grand Junction. **Station DMA:** Grand Junction-Montrose. **Rank:** 184.

Circulation © 2001 Nielsen. Coverage based on Nielsen study.

Grand Total	Cable TV Households	Non-cable TV Households	Total TV Households
Estimated Station Totals*	43,350	22,340	65,690
Average Weekly Circulation (2001)	32,190	11,267	43,457
Average Daily Circulation (2001)			23,152
Station DMA Total	Cable TV Households	Non-cable TV Households	Total TV Households
Estimated Station Totals*	43,350	22,340	65,690
Average Weekly Circulation (2001)	32,190	11,267	43,457
Average Daily Circulation (2001)			23,152

*Estimated station totals are sums of the Nielsen TV and Cable TV household estimates for each county in which the station registers viewing of more than 5% as per the Nielsen Survey Methods.

Colorado—Grand Junction

KREX-TV

Ch. 5

(Operates satellites KREG-TV, Glenwood Springs & KREY-TV, Montrose, CO)

Network Service: CBS.

Licensee: W. Russell Withers Jr., Box 1508, Mount Vernon, IL 62864.

Studio: 345 Hillcrest Manor, Grand Junction, CO 81501.

Mailing Address: Box 789, Grand Junction, CO 81502.

Phone: 970-242-5000. **Fax:** 970-242-0886.

Web Site: <http://www.krextv.com>

Technical Facilities: Channel No. 5 (76-82 MHz). Authorized power: 12.9-kw visual, 6.46-kw aural. Antenna: Minus 10-ft. above av. terrain, 343-ft. above ground, 5004-ft. above sea level.

Latitude 39° 05' 15"
Longitude 108° 33' 56"

Holds CP for change to 100-kw max. visual, 1404-ft. above av. terrain, 167-ft. above ground, 7287-ft. above sea level; lat. 30° 3' 58", long. 108° 44' 46", transmitter to 125-ft. NE of KJOL(FM) on Black Ridge, 6.2-mi. S of Fruita. BPCT-990219KE.

Transmitter: Hillcrest Manor.

Digital Facilities: Channel No. 2 (54-60 MHz). Power: 0.8-kw visual. Antenna: 91-ft. above av. terrain, 327-ft. above ground.

Latitude 39° 05' 17"
Longitude 108° 33' 58"

FCC Digital File Number: BPCDT-19991029AFS. Granted: March 10, 2000.

Note: Latitude and longitude coordinates shown are based on the North American Datum of 1927 (NAD 27) as currently required by the Mass Media Bureau of the FCC.

Satellite Earth Stations: AFC, 3.7-meter Ku-band; Scientific-Atlanta, 4.6-meter C-band; Scientific-Atlanta, 7-meter C-band; Simulsat, 5-meter C-band; Agile, M/A-Com, Microdyne, Scientific-Atlanta receivers.

News Service: AP.

LMA: Local marketing agreement with KFQX-TV (F), Grand Junction.

Ownership: W. Russell Withers Jr. (Group Owner).

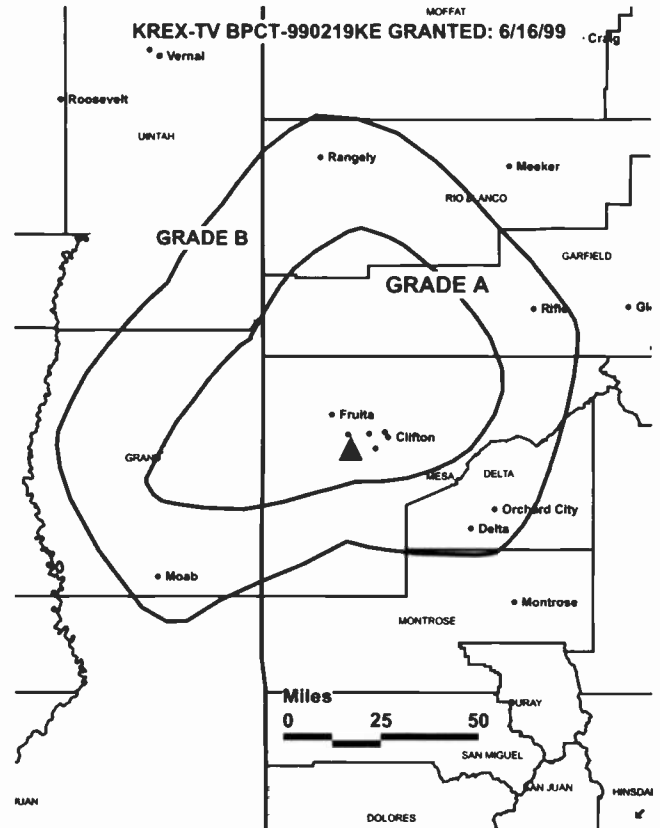
Began Operation: May 22, 1954. Sale to present owner by E & W Broadcasting Corp. approved by FCC June 6, 1985. Transfer of control to E & W from Carl Q. Anderson, et al. approved by FCC May 15, 1984. Transfer of control to Rex G. Howell from Forestville Realty approved by FCC August 11, 1972. Transfer of control to Forestville, et al., from Howell (Western Slope Broadcasting) approved by FCC September 21, 1966 (*Television Digest*, Vol. 6:19, 39).

Represented (sales): Continental Television Sales.

Represented (legal): Baraff, Koerner & Olender PC.

Personnel:

Jana Taylor, General Manager.



John Dady, Engineering Director.

Shelly Nelson, Business Manager.

Rates: On request.

City of License: Grand Junction. **Station DMA:** Grand Junction-Montrose. **Rank:** 184.

Circulation © 2001 Nielsen. Coverage based on Nielsen study.

Grand Total	Cable TV Households	Non-cable TV Households	Total TV Households
Estimated Station Totals*	43,350	43,550	86,900
Average Weekly Circulation (2001)	29,463	13,394	42,857
Average Daily Circulation (2001)			20,963
Station DMA Total	Cable TV Households	Non-cable TV Households	Total TV Households
Estimated Station Totals*	43,350	27,880	71,230
Average Weekly Circulation (2001)	29,463	12,030	41,493
Average Daily Circulation (2001)			20,840
Other DMA Total	Cable TV Households	Non-cable TV Households	Total TV Households
Estimated Station Totals*	0	15,670	15,670
Average Weekly Circulation (2001)	0	1,363	1,363
Average Daily Circulation (2001)			124

*Estimated station totals are sums of the Nielsen TV and Cable TV household estimates for each county in which the station registers viewing of more than 5% as per the Nielsen Survey Methods.

Colorado—Longmont

KDEN
Ch. 25

Network Service: Independent.

Licensee: Longmont Channel 25 Inc., 188 S. Bellevue, Suite 222, Memphis, TN 38104.

Studio: 6750 Weld County Rd. 17, Dacono, CO 80514.

Mailing Address: 1568 S. Pearl St., Denver, CO 80210.

Phone: 303-833-2525.

Technical Facilities: Channel No. 25 (536-542 MHz). Authorized power: 5000-kw max. visual. Antenna: 1066-ft. above av. terrain, 965-ft. above ground, 6050-ft. above sea level.

Latitude	40°	05'	47"
Longitude	104°	54'	04"

Transmitter: 1.9-mi. E of Frederick.

Digital Facilities: Channel No. 29 (560-566 MHz). Power: 200-kw max. visual. Antenna: 955-ft. above av. terrain, 853-ft. above ground.

Latitude	40°	05'	47"
Longitude	104°	54'	04"

FCC Digital File Number: BPCDT-19991018AAS. Granted: February 22, 2001.

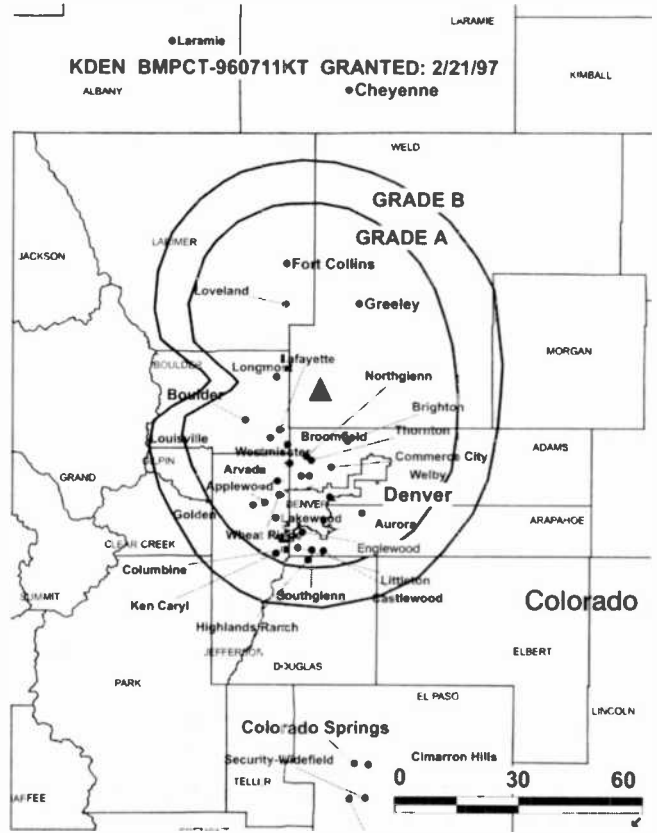
Note: Latitude and longitude coordinates shown are based on the North American Datum of 1927 (NAD 27) as currently required by the Mass Media Bureau of the FCC.

Ownership: Flinn Broadcasting Corp. (Group Owner); Echonet Corp.

Began Operation: March 31, 1997

Represented (legal): Southmayd & Miller.

Represented (engineering): Arthur K. Peters Consulting Engineers.



Personnel:

Dirk Freeman II, General Manager.

Jeff Brothers, Chief Engineer.

Rates: On request.

City of License: Longmont. **Station DMA:** Denver. **Rank:** 18.

Nielsen Data: Not available.

Colorado—Montrose

KREY-TV

Ch. 10

(Satellite of KREX-TV, Grand Junction)

Network Service: CBS.

Licensee: W. Russell Withers Jr., Box 1508, Mount Vernon, IL 62864.

Studio: 610 N. 1st St., Montrose, CO 81401.

Mailing Address: Box 789, Grand Junction, CO 81502.

Phone: 970-249-9601. **Fax:** 970-249-9610.

Technical Facilities: Channel No. 10 (192-198 MHz). Authorized power: 6.16-kw visual, 1.36-kw aural. Antenna: 115-ft. above av. terrain, 94-ft. above ground, 6374-ft. above sea level.

Latitude	38°	31'	02"
Longitude	107°	51'	12"

Transmitter: Flat Top Mountain, 2.25-mi. NE of Montrose.

Digital Facilities: Channel No. 13 (210-216 MHz). Power: 2.6-kw visual. Antenna: 115-ft. above av. terrain, 94-ft. above ground.

Latitude	38°	31'	02"
Longitude	107°	51'	12"

FCC Digital File Number: BPCDT-19991029AFY. Granted: November 9, 2000.

Note: Latitude and longitude coordinates shown are based on the North American Datum of 1927 (NAD 27) as currently required by the Mass Media Bureau of the FCC.

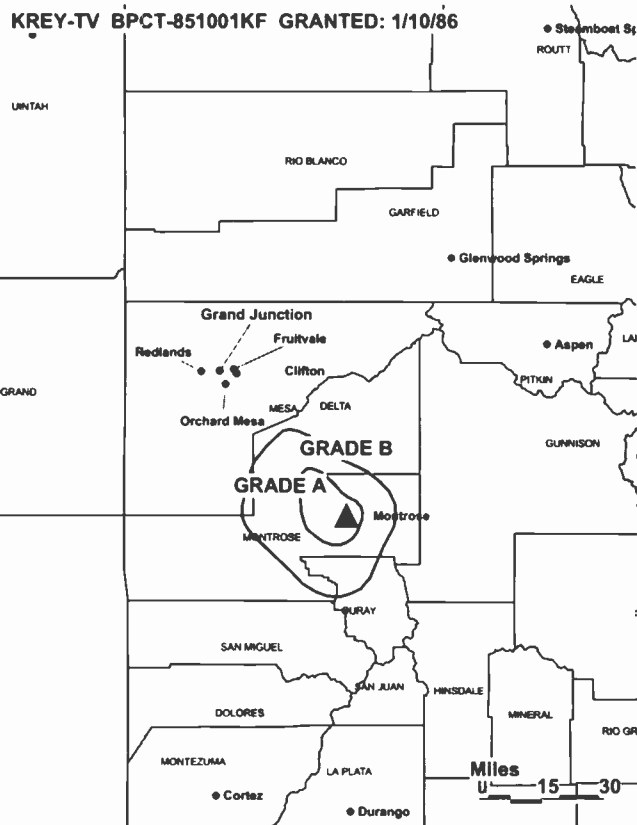
Satellite Earth Station: AFC, 3.7-meter Ku-band; Agile, M/A-Com receivers.

News Service: AP.

Ownership: W. Russell Withers Jr. (Group Owner).

Began Operation: September 18, 1956. Sale to present owner by E & W Broadcasting Corp. approved by FCC June 6, 1985.

Represented (sales): Katz Television.



Represented (legal): Baraff, Koemer & Olander PC.

Personnel: See KREX-TV, Grand Junction, CO.

Rates: On request.

City of License: Montrose. **Station DMA:** Grand Junction-Montrose. **Rank:** 184.

Nielsen Data: Not available.

Colorado—Steamboat Springs

KMAS-TV Ch. 24

Network Service: Independent.

Licensee: Telemundo of Steamboat Springs Colorado Inc., 2290 W. 8th Ave., Hialeah, FL 33010.

Studio: 2701 Alcott St., Denver, CO 80211.

Mailing Address: Box 882445, Steamboat Springs, CO 80477.

Phone: 970-870-6110.

Technical Facilities: Channel No. 24 (530-536 MHz). Authorized power: 5.52-kw max. visual. Antenna: 515-ft. above av. terrain, 118-ft. above ground, 10,683-ft. above sea level.

Latitude	40°	27'	43"
Longitude	106°	51'	02"

Transmitter: 2.3-mi. SW of Steamboat Springs, Quarry Mountain.

Digital Facilities: Channel No. 10 (192-198 MHz). Power: 2.64-kw visual. Antenna: 617-ft. above av. terrain, 95-ft. above ground.

Latitude	40°	27'	43"
Longitude	106°	50'	57"

FCC Digital File Number: BPCDT-19991029AHE. Granted: January 16, 2001.

Note: Latitude and longitude coordinates shown are based on the North American Datum of 1927 (NAD 27) as currently required by the Mass Media Bureau of the FCC.

Satellite Earth Stations: Harris, 3-meter C-band; Satellite Technology, 1.5-meter Ku-band; Harris, M/A-Com receivers.

News Service: INN.

Ownership: Telemundo Holdings Inc. (Group Owner).

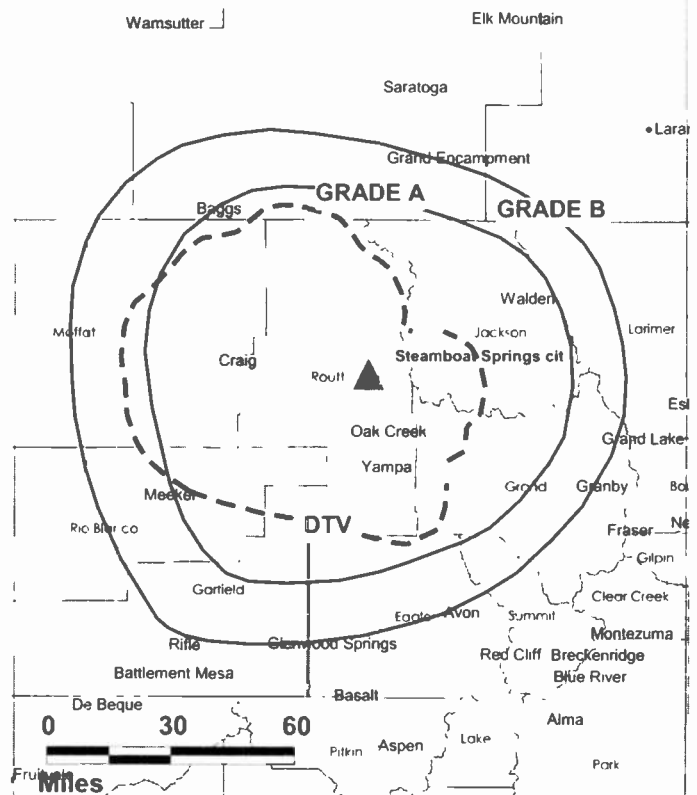
Began Operation: March 1, 1988. Sale to F & I TV Inc. approved by FCC January 15, 1992. Sale to Green TV Corp. by F & I TV Inc. approved by FCC June 1, 1995. Sale to Council Tree Communications by Green TV Corp. approved by FCC March 8, 2000. Sale to present owner by Council Tree Communications approved by FCC November 17, 2000.

Represented (sales): Telemundo Network Sales.

Represented (legal): Borsari & Paxson.

Represented (engineering): Jonathan Renaud.

KMAS-TV BMPCT-871110KJ GRANTED: 5/24/88



Personnel:

David Drucker, President.

Clara I. Rivas, General Manager.

Regina Lara, Program Director.

Mark Acosta, Chief Engineer.

Highest 30 Sec. Rate: \$120.

City of License: Steamboat Springs. **Station DMA:** Denver. **Rank:** 18.

Nielsen Data: Not available.

Colorado—Sterling

KTVS Ch. 3 (Satellite of KTVD, Denver, CO)

Network Service: UPN.

Licensee: Channel 20 TV Co., 1645 W. Fullerton Ave., Chicago, IL 60614.

Studio: See KTVD, Denver, CO.

Phone: 303-792-2020. **Fax:** 303-790-4633.

Technical Facilities: Channel No. 3 (60-66 MHz). Authorized power: 60.6-kw visual, 6.06-kw aural. Antenna: 730-ft. above av. terrain, 601-ft. above ground, 5076-ft. above sea level.

Latitude	40°	34'	58.00"
Longitude	103°	01'	50.40"

Transmitter: State Hwy. 61, 9.6-mi. ESE of Sterling.

Digital Facilities: Channel No. 23 (524-530 MHz). Power: 599-kw max. visual. Antenna: 669-ft. above av. terrain, 459-ft. above ground.

Latitude	40°	34'	57.00"
Longitude	103°	01'	56.00"

FCC Digital File Number: BPCDT-19991102ABN. Granted: June 7, 2000.

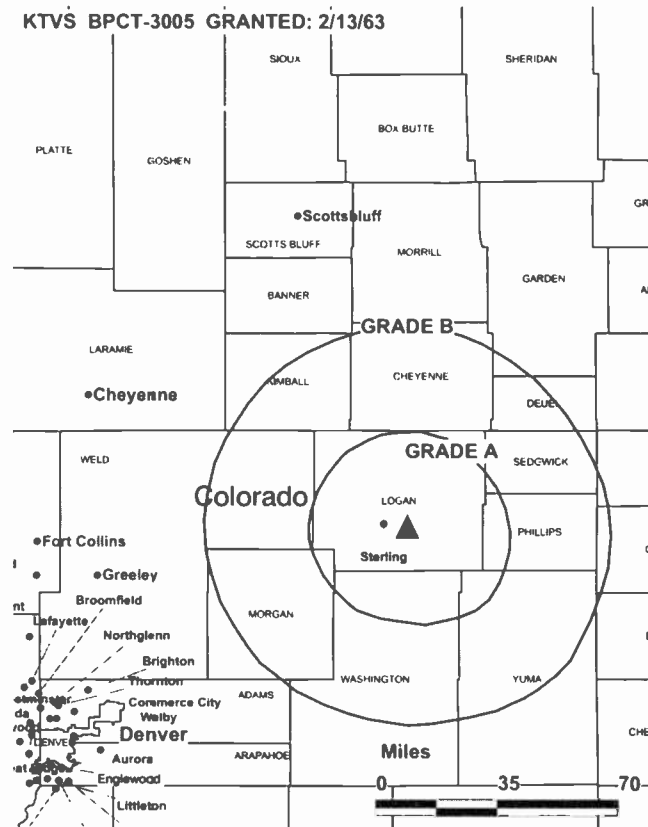
Note: Latitude and longitude coordinates shown are based on the North American Datum of 1927 (NAD 27) as currently required by the Mass Media Bureau of the FCC.

Satellite Earth Station: RCA, 3.5-meter; RCA receivers.

Ownership: Fred Eychaner (Group Owner).

Began Operation: December 28, 1963. Sale to Burke Broadcasting Co. by Lamb Enterprises Inc. approved by FCC October 14, 1983. Sale to Stauffer Communications by Burke Broadcasting Co. approved by FCC July 8, 1986. Sale to Morris Communications by Stauffer Communications approved by FCC June 14, 1995. Sale to Benedek Broadcasting Co. by Morris Communications approved by FCC April 12, 1996. Sale to present owner from Benedek Broadcasting Co. approved by FCC August 31, 1999.

KTVS BPCT-3005 GRANTED: 2/13/63



© 2002 Warren Communications News

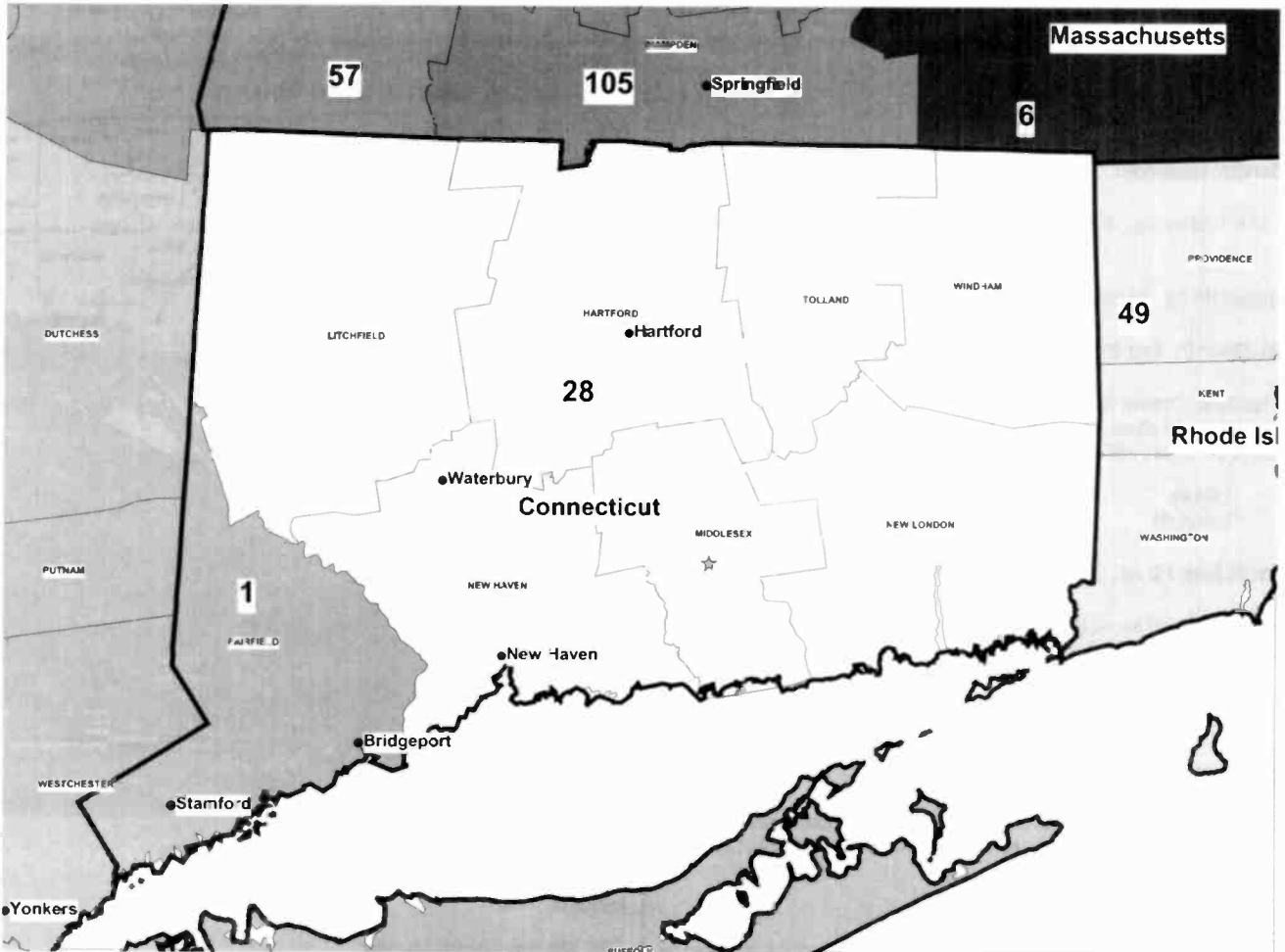
Represented (sales): Petry Television Inc.

Personnel: See KTVD, Denver, CO.

Rates: On request.

City of License: Sterling. **Station DMA:** Denver. **Rank:** 18.

Nielsen Data: Not available.



© 2002 Warren Communications News

MARKET	NIelsen DMA TV HOUSEHOLDS	RANK	MARKET AREA COMMERCIAL STATIONS
New York, NY	7,301,060	1	WABC-DT (45), WABC-TV (7), WCBS-DT (56), WCBS-TV (2), WHSE-TV (68), WHSI-TV (67), WLNY (55), WMBC-TV (63), WNBC (4), WNBC-DT (28), WNJU (47), WNYW (5), WNYW-DT (44), WPIX (11), WPXN-TV (31), WRNN-TV (62), WSAH (43), WTBY (54), WWOR-TV (9), WXTV (41)
Hartford & New Haven, CT	953,130	28	WCTX (59), WFSB (3), WFSB-DT (33), WHPX (26), WTIC-TV (61), WTNH (8), WTNH-DT (10), WTXN (20), WUVN (18), WVIT (30)

State Cross Reference List

Communities that receive programs of stations that are located elsewhere.

WBNE, Hartford	See New Haven, CT
WHPX, Hartford	See New London, CT
WTXX, Hartford	See Waterbury, CT
WVIT, New Britain	See Hartford, CT
WTNH-TV, New Haven	See Hartford, CT

Connecticut Analog Station Totals as of December 1, 2001

	VHF	UHF	TOTAL
Commercial Television	2	7	9
Educational Television	0	4	4
	2	11	13

Connecticut—Bridgeport

WSAH

Ch. 43

Network Service: Independent.

Licenses: SAH License Inc., 3993 Howard Hughes Pkwy., Suite 100, Las Vegas, NV 89109.

Studio: 80 Great Hill Rd., Seymour, CT 06483.

Phone: 203-734-4161. **Fax:** 203-734-4171.

Technical Facilities: Channel No. 43 (644-650 MHz). Authorized power: 2298-kw max. & 1784-kw horizontal visual, 229.8-kw max. & 178.4-kw horizontal aural. Antenna: 510-ft. above av. terrain, 297-ft. above ground, 917-ft. above sea level.

Latitude	41°	21'	43"
Longitude	73°	06'	48"

Transmitter: 80 Great Hill Rd., Seymour.

Digital Facilities: Channel No. 42 (638-644 MHz). Power: 778-kw max. visual. Antenna: 499-ft. above av. terrain, 256-ft. above ground.

Latitude	41°	21'	43"
Longitude	73°	06'	48"

FCC Digital File Number: BPCDT-19991101AFE (pending).

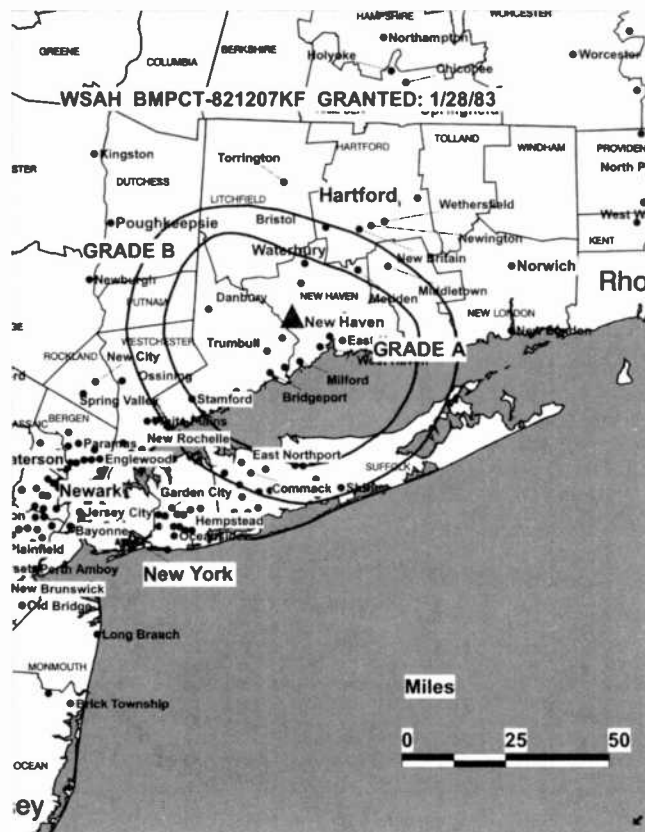
Note: Latitude and longitude coordinates shown are based on the North American Datum of 1927 (NAD 27) as currently required by the Mass Media Bureau of the FCC.

Ownership: Shop at Home Inc. (Group Owner).

Began Operation: September 28, 1987. Sale to ValueVision International approved by FCC November 14, 1994 (*Television Digest*, Vol. 33:34). Sale to Paxson Communications by ValueVision International approved by FCC February 21, 1996 (Vol. 35:35). Sale to present owner from Paxson Communications approved by FCC April 26, 1999 (Vol. 39:23).

Represented (legal): Dow, Lohnes & Albertson PLLC.

Represented (engineering): Moffet, Larson & Johnson Inc.



© 2002 Warren Communications News

Personnel:

Bill Willimby, General Manager.

Ronald Barnes, Chief Engineer.

Rates: On request.

City of License: Bridgeport. **Station DMA:** New York. **Rank:** 1.

Nielsen Data: Not available.

Connecticut—Hartford

WFSB
Ch. 3

Network Service: CBS.

Licensee: Meredith Corp., 63140 Britta St., Suite D-101, Bend, OR 97701.

Studio: 3 Constitution Plaza, Hartford, CT 06103-1892.

Phone: 860-728-3333. **Fax:** 860-247-8940.

E-mail: wfsb@wfsb.com

Web Site: http://www.wfsb.com

Technical Facilities: Channel No. 3 (60-66 MHz). Authorized power: 100-kw visual, 20-kw aural. Antenna: Circularly polarized, 904-ft. above av. terrain, 518-ft. above ground, 1225-ft. above sea level.

Latitude 41° 46' 30"
Longitude 72° 48' 20"

Holds CP for change to 883-ft. above av. terrain, 1168-ft. above ground, 461-ft. above sea level. BPCT-980818KE.

Transmitter: 375 Deercliff Rd., Avon.

Began Digital Operation: April 18, 2000.

Note: Latitude and longitude coordinates shown are based on the North American Datum of 1927 (NAD 27) as currently required by the Mass Media Bureau of the FCC.

Multichannel TV Sound: Stereo only.

Satellite Earth Stations: Satcom Technologies, 9.1-meter C-band; Verex, 4.3-meter Ku-band; Vertex, 6.1-meter C-band; Radiation Systems Inc., Scientific Atlanta, Standard Communications receivers.

SNG Mobile Dish: Andrew, 2.4-meter Ku-band.

News Services: AP, CNN Newsource.

Ownership: Meredith Corp. (Group Owner).

Began Operation: September 23, 1957. Present owner acquired station in trade with Post-Newsweek for WCPX-TV Orlando; approved by FCC August 27, 1997. Sale to Post Newsweek Stations Inc. by Travelers Corp. approved by FCC January 30, 1974 (*Television Digest*, Vol. 13:5, 14:5).

Represented (sales): Harrington, Righter & Parsons Inc.

Represented (legal): Garvey, Schubert & Barer.

Represented (engineering): Denny & Associates PC.

Personnel:

Al Bova, Vice President & General Manager.

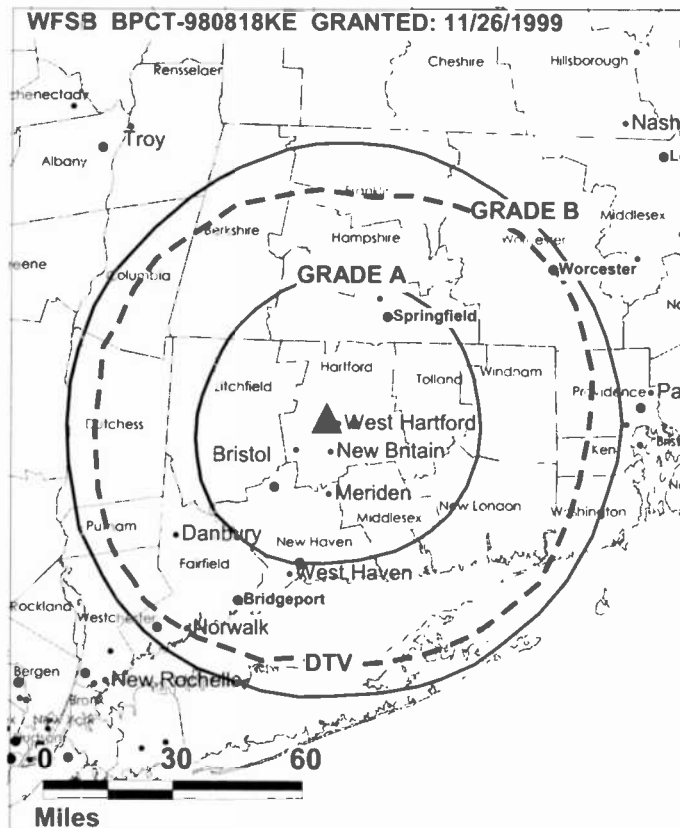
Steve Sabato, Station Manager.

Rob Ewert, General Sales Manager.

Klarn DePalma, Local Sales Manager.

Robert Montesi, Marketing & New Media Director.

Elijah Young, Public Affairs Director.



© 2002 Warren Communications News

Chris Potwin, Chief Engineer.

Deborah Johnson, News Director.

Steve Perler, Business Manager.

Christopher Gallagher, Creative Services Director.

Highest 30 Sec. Rate: \$10,000.

City of License: Hartford. **Station DMA:** Hartford & New Haven. **Rank:** 28.

Circulation © 2001 Nielsen. Coverage based on Nielsen study.

Grand Total	Cable TV Households	Non-cable TV Households	Total TV Households
Estimated Station Totals*	1,337,360	160,840	1,498,200
Average Weekly Circulation (2001)	819,229	82,058	901,287
Average Daily Circulation (2001)			438,960
Station DMA Total	Cable TV Households	Non-cable TV Households	Total TV Households
Estimated Station Totals*	812,940	110,800	923,740
Average Weekly Circulation (2001)	589,940	63,663	653,603
Average Daily Circulation (2001)			342,918
Other DMA Total	Cable TV Households	Non-cable TV Households	Total TV Households
Estimated Station Totals*	524,420	50,040	574,460
Average Weekly Circulation (2001)	229,289	18,395	247,684
Average Daily Circulation (2001)			96,041

*Estimated station totals are sums of the Nielsen TV and Cable TV household estimates for each county in which the station registers viewing of more than 5% as per the Nielsen Survey Methods.

Connecticut—Hartford

WFSB-DT Ch. 33

Network Service: CBS.

Grantee: Meredith Corp., 63140 Britta St., Suite D-101, Bend, OR 97701.

Studio: 3 Constitution Plaza, Hartford, CT 06103-1892.

Phone: 860-728-3333. **Fax:** 860-247-8940.

Digital Facilities: Channel No. 33 (584-590 MHz). Power: 500-kw max. visual. Antenna: 932-ft. above av. terrain, 510-ft. above ground, 1217-ft. above sea level.

Latitude	41°	46'	30"
Longitude	72°	48'	20"

Transmitter: 375 Deercliff Rd., Avon.

Definition: High.

Note: Latitude and longitude coordinates shown are based on the North American Datum of 1927 (NAD 27) as currently required by the Mass Media Bureau of the FCC.

Ownership: Meredith Corp. (Group Owner).

Began Digital Operation: April 18, 2000.

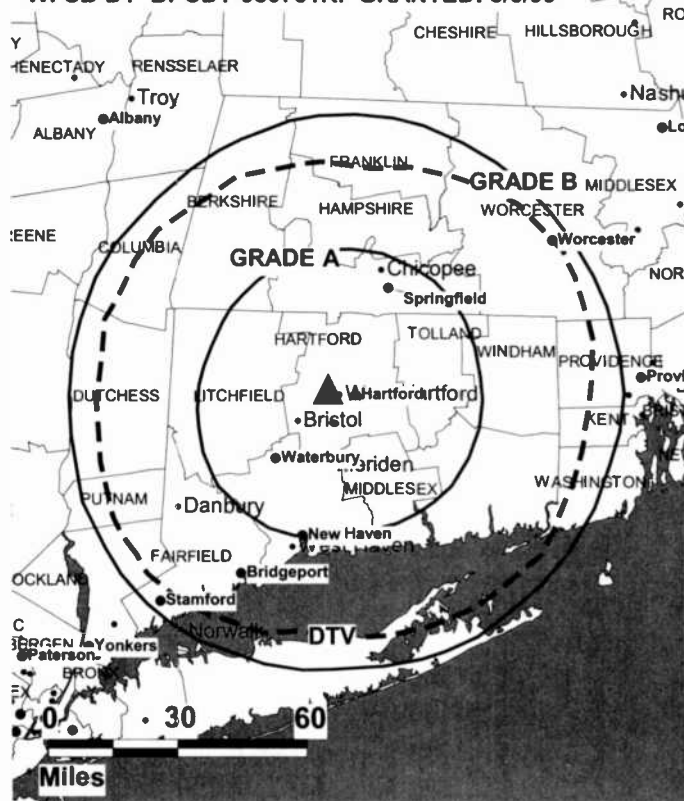
Represented (legal): Haley, Bader & Potts PLC.

Represented (engineering): Moffet, Larson & Johnson Inc.

Personnel:

Al Bova, Vice President & General Manager.

WFSB-DT BPCDT-980731KI GRANTED: 8/5/99



© 2002 Warren Communications News

Chris Potwin, Chief Engineer.

Rates: On request.

City of License: Hartford. **Station DMA:** Hartford & New Haven. **Rank:** 28.

Connecticut—Hartford

WTIC-TV Ch. 61

Network Service: FOX.

Licensee: Tribune Television, 435 N. Michigan Ave., Chicago, IL 60611.

Studio: One Corporate Center, Hartford, CT 06103.

Phone: 860-527-6161. **Fax:** 860-727-0158.

Web Site: <http://www.fox61.com>

Technical Facilities: Channel No. 61 (752-758 MHz). Authorized power: 5000-kw max. visual, 1000-kw max. aural. Antenna: 1692-ft. above av. terrain, 1339-ft. above ground, 2049-ft. above sea level.

Latitude 41° 42' 13"
Longitude 72° 49' 57"

Transmitter: Rattlesnake Mountain, near Rte. 6, Farmington, CT.

Digital Facilities: Channel No. 5 (76-82 MHz). Power: 0.975-kw visual. Antenna: 2014-ft. above av. terrain, 1696-ft. above ground, 2329-ft. above sea level.

Latitude 41° 42' 19"
Longitude 72° 49' 51"

Transmitter: Rattlesnake Mountain, 0.32-mi. at a bearing of 104°T from the intersection of Pinnacle & Pinnacle Ridge Rds.

FCC Digital File Number: BPCDT-980803KN. Granted: March 3, 1999.

Note: Latitude and longitude coordinates shown are based on the North American Datum of 1927 (NAD 27) as currently required by the Mass Media Bureau of the FCC.

Multichannel TV Sound: Stereo and separate audio program.

Satellite Earth Stations: Microdyne, 2 8-meter Ku-band; Microdyne, 5-meter C-band; Scientific-Atlanta, 6.1-meter Ku & C-band; Scientific-Atlanta, 7-meter C-band; Microdyne, Scientific-Atlanta receivers.

News Services: AP, CNN Newsource, Fox NewsEdge.

LMA: Local marketing agreement with WTXN (U), Waterbury.

Ownership: Tribune Broadcasting Co. (Group Owner).

Began Operation: September 17, 1984. Sale to Renaissance Communications by Chase Communications Inc. approved by FCC January 11, 1993 (*Television Digest*, Vol. 32:38). Sale to present owner by Renaissance Communications approved by FCC March 20, 1997 (Vol. 36:28, 37:13).

Represented (sales): TeleRep Inc.

Represented (engineering): Andrus & Associates Inc.

Personnel:

Gary Zenobi, Vice President & General Manager.

Thomas Porterfield, Sales Manager.

Janet Robinson, Local Sales Manager.

Steve Rabb, National Sales Manager.

Paul Lewis, News Director.



© 2002 Warren Communications News

John Mason, Promotion Director.

Paul Brenner, Chief Engineer.

Dean Baldwin, Production Manager.

Highest 30 Sec. Rate: \$5500.

City of License: Hartford. **Station DMA:** Hartford & New Haven. **Rank:** 28.

Circulation © 2001 Nielsen. Coverage based on Nielsen study.

Grand Total	Cable TV Households	Non-cable TV Households	Total TV Households
Estimated Station Totals*	1,292,460	227,090	1,519,550
Average Weekly Circulation (2001)	618,547	66,342	684,889
Average Daily Circulation (2001)			257,685
Station DMA Total	Cable TV Households	Non-cable TV Households	Total TV Households
Estimated Station Totals*	812,940	110,800	923,740
Average Weekly Circulation (2001)	463,326	47,640	510,965
Average Daily Circulation (2001)			198,814
Other DMA Total	Cable TV Households	Non-cable TV Households	Total TV Households
Estimated Station Totals*	479,520	116,290	595,810
Average Weekly Circulation (2001)	155,221	18,703	173,924
Average Daily Circulation (2001)			58,871

*Estimated station totals are sums of the Nielsen TV and Cable TV household estimates for each county in which the station registers viewing of more than 5% as per the Nielsen Survey Methods.

Connecticut—New Haven-Hartford

WTNH
Ch. 8

Network Service: ABC.

Licensee: LIN Holdings Corp., 4 Richmond Square, Suite 200, Providence, RI 02906.

Studios: 8 Elm St., New Haven, CT 06510; 10 Columbus Blvd., Hartford, CT 06106.

Mailing Address: Box 1859, New Haven, CT 06508.

News Bureau: 47 Eugene O'Neill Dr., New London, CT 06320.

Phone: 203-784-8888. **Fax:** 203-787-9698 (News).

E-mail: wtnh@wtnh.com

Web Site: http://www.wtnh.com/

Technical Facilities: Channel No. 8 (180-186 MHz). Authorized power: 175-kw visual. Antenna: 1191-ft. above av. terrain, 869-ft. above ground, 1509-ft. above sea level.

Latitude 41° 25' 22"
Longitude 72° 57' 06"

Transmitter: Talmadge Rd., Mad Hare Mountain, Hamden.

Began Digital Operation: December 1, 1998.

Note: Latitude and longitude coordinates shown are based on the North American Datum of 1927 (NAD 27) as currently required by the Mass Media Bureau of the FCC.

Multichannel TV Sound: Stereo and separate audio program.

Satellite Earth Stations: Andrew, 4.5-meter C-band; Andrew, 5.6-meter Ku-band; Andrew, 7.3-meter C-band; Harris, 9-meter C-band; Andrew, Avantek, DX Antenna, Harris receivers.

SNG Mobile Dish: Wolf Coach, 2.3-meter Ku-band.

News Services: ABC NewsOne, AP, CNN Newsource, MediaLink.

LMA: Local marketing agreement with WCTX (W), New Haven.

Ownership: LIN Television Corp. (Group Owner).

Began Operation: June 15, 1948. Sale to Chancellor Media Corp. cancelled (*Television Digest*, Vol. 38:28; 39:12). Sale of controlling interest in LIN from AT&T to Hicks, Muse, Tate & Furst approved by FCC March 2, 1998. (Vol. 37:33, 42, 43; 38:2). Sale to present owners by Cook Inlet Communications Corp. approved by FCC November 14, 1994. Sale to Cook Inlet Communications Corp. by Capital Cities Communications approved by FCC November 14, 1985 (Vol. 25:30, 31). Sale to Capital Cities by Triangle Publications approved by FCC February 24, 1971. Sale to Triangle Publications by Aldo DeDominicis-Patrick J. Goode interests approved by FCC June 20, 1956 (Vol. 12:21, 22, 25, 34).

Represented (sales): Petry Television Inc.

Represented (legal): Covington & Burling.

Personnel:

Henry K. Yaggi III, President & General Manager.

John Hitchcock, Vice President & Station Manager.

Roger Hess, Local Sales Manager.

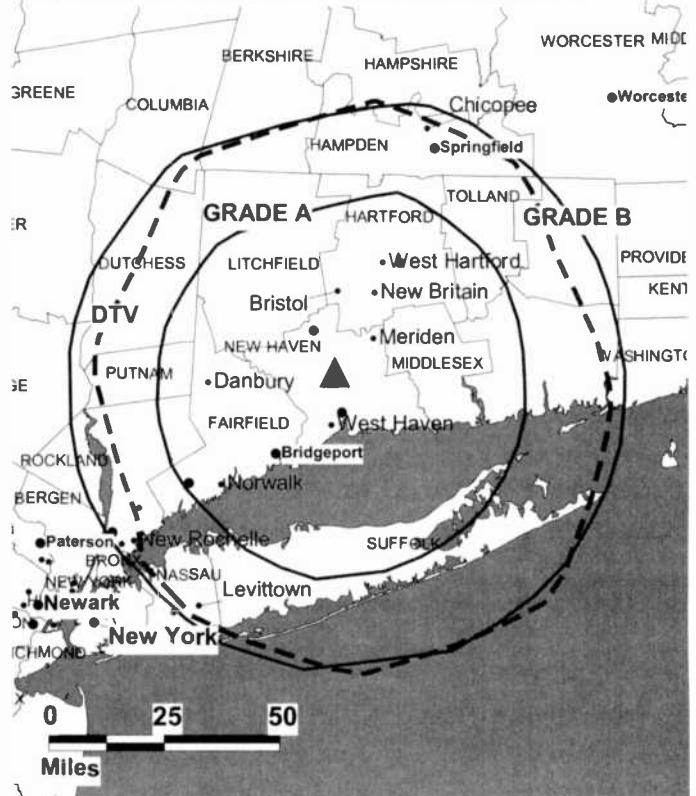
Rose McHugh, National Sales Manager.

Tom Manning, News Director.

David Miller, Engineering Director.

Francine DuVerger, Engineering Operations Manager.

WTNH-TV BPCT-950712KK GRANTED: 10/11/95



© 2002 Warren Communications News

Charles Hofer, Engineering Maintenance Manager.

Lisa Newell, Program Coordinator.

Beth Bolen, Business Manager.

Sandra Butler-Jones, Broadcast Operations Director.

Jerry Min, Production Manager.

Paul Spingola, Promotion & Creative Services Director.

Mary Lee Weber, Marketing Director.

Rates: On request.

City of License: New Haven. **Station DMA:** Hartford & New Haven. **Rank:** 28.

Circulation © 2001 Nielsen. Coverage based on Nielsen study.

Grand Total	Cable	Non-cable	Total
	TV Households	TV Households	TV Households
Estimated Station Totals*	1,230,530	170,050	1,400,580
Average Weekly Circulation (2001)	666,772	59,987	726,759
Average Daily Circulation (2001)			372,579
Station DMA Total	Cable	Non-cable	Total
	TV Households	TV Households	TV Households
Estimated Station Totals*	812,940	110,800	923,740
Average Weekly Circulation (2001)	577,472	53,747	631,220
Average Daily Circulation (2001)			327,293
Other DMA Total	Cable	Non-cable	Total
	TV Households	TV Households	TV Households
Estimated Station Totals*	417,590	59,250	476,840
Average Weekly Circulation (2001)	89,299	6,240	95,539
Average Daily Circulation (2001)			45,287

*Estimated station totals are sums of the Nielsen TV and Cable TV household estimates for each county in which the station registers viewing of more than 5% as per the Nielsen Survey Methods.

Connecticut—New Haven-Hartford

WTNH-DT Ch. 10

Network Service: ABC.

Licensee: WTNH Broadcasting Inc., 4 Richmond Square, Providence, RI 02906.

Studio: Box 1859, 8 Elm St., New Haven, CT 06508.

Phone: 203-784-8888. **Fax:** 203-782-1652.

E-Mail: wtnh@wtnh.com

Web site: <http://www.wtnh.com>

Digital Facilities: Channel No. 10 (192-198 MHz). Power: 175-kw max. visual. Antenna: 1191-ft. above av. terrain, 869-ft. above ground, 1509-ft. above sea level.

Latitude	41°	25'	23"
Longitude	72°	57'	06"

Transmitter: 0.4-mi. SW of inter of Talmadge & Gaylord Mountain Rds., New Haven County.

Note: Latitude and longitude coordinates shown are based on the North American Datum of 1927 (NAD 27) as currently required by the Mass Media Bureau of the FCC.

Ownership: LIN Television Corp. (Group Owner).

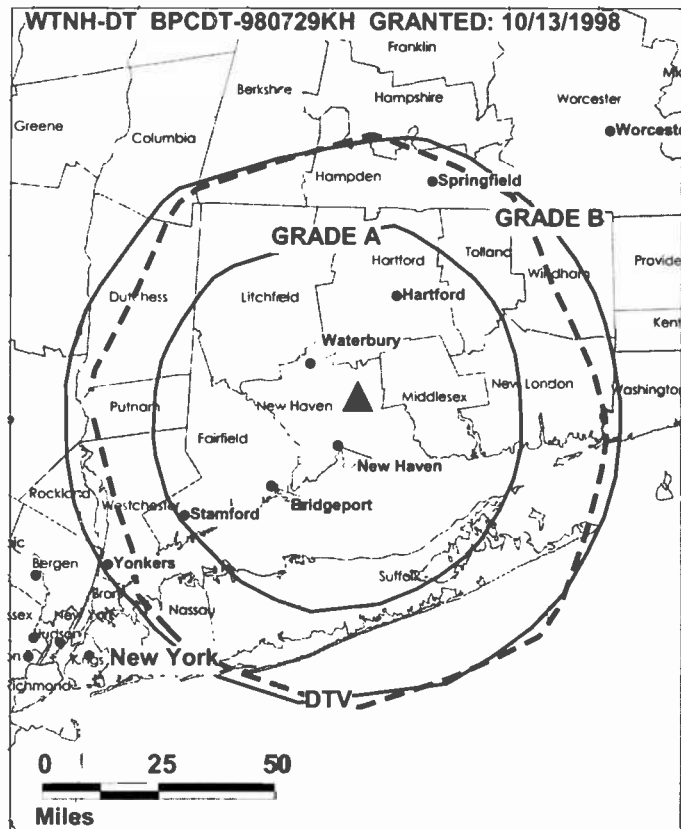
Began Digital Operation: December 1, 1998.

Represented (legal): Covington & Burling.

Represented (engineering): du Treil, Lundin & Rackley Inc.

Personnel:

Henry Yaggi, General Manager.



© 2002 Warren Communications News

David Miller, Chief Engineer.

Rates: On request.

City of License: New Haven. Station DMA: Hartford & New Haven. Rank: 28.

Connecticut—Hartford

WUVN
(formerly WHCT-TV)
Ch. 18

Network Service: Univision.

Licensee: Entravision Communications Co., 2425 Olympic Blvd., Suite 6000 W, Los Angeles, CA 90064.

Studio: One Constitution Plaza, 7th Fl., Hartford, CT 06103.

Phone: 860-278-1818. **Fax:** 860-278-1811.

Web Site: <http://www.wuvntv.com>.

Technical Facilities: Channel No. 18 (494-500 MHz). Authorized power: 3192-kw visual, 319.2-kw aural. Antenna: 980-ft. above av. terrain, 587-ft. above ground, 1261-ft. above sea level.

Latitude	41°	46'	30"
Longitude	72°	48'	04"

Transmitter: 376 Deercliff Rd., Avon.

Digital Facilities: Channel No. 46 (662-668 MHz). Power: 100-kw max. visual. Antenna: 801-ft. above av. terrain, 407-ft. above ground.

Latitude	41°	42'	02"
Longitude	72°	49'	57"

FCC Digital File Number: BPCDT-20000501ADR (pending).

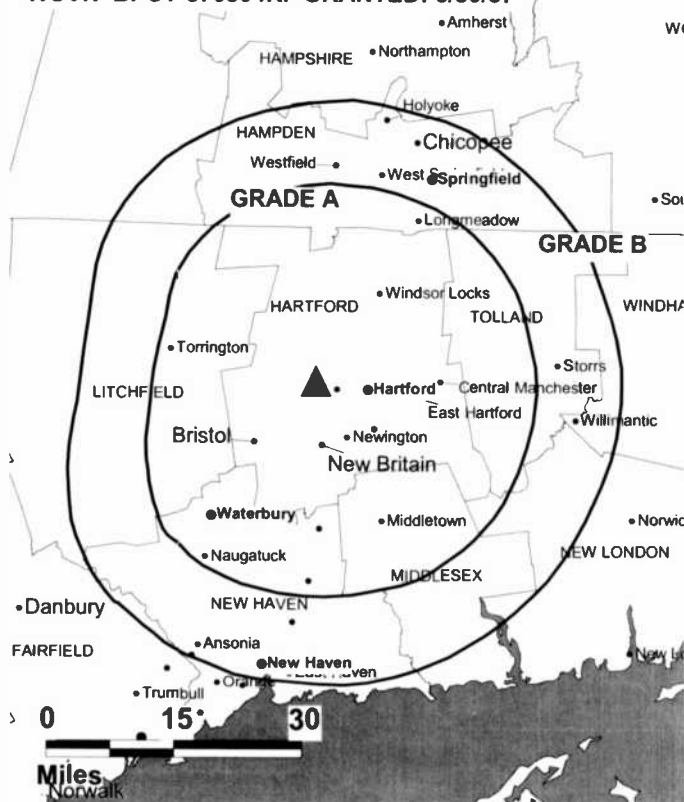
Note: Latitude and longitude coordinates shown are based on the North American Datum of 1927 (NAD 27) as currently required by the Mass Media Bureau of the FCC.

Satellite Earth Stations: Paracclipse, 3.8-meter Ku-band; Scientific-Atlanta, 3.8-meter Ku-band.

Ownership: Entravision Communications Corp. (Group Owner).

Began Operation: August 4, 1954. Started as WGTH-TV, 55% owned by General Teleradio and 45% by Gannett's Hartford Times. Sale to CBS approved by FCC February 23, 1956; transfer reinstated by FCC September 11, 1956 after being held up by protest (*Television Digest*, Vol. 11:28, 12:8, 17, 37). After CBS took station off air November 15, 1958 (Vol. 14:45), sale to Edward D. Taddei and associates approved by FCC December 23, 1958 (Vol. 14:46, 49) and station returned to air on January 24, 1959. Transfer to RKO General subsidiary Hartford Phonevision Co. approved by FCC June 1, 1960 (Vol. 16:14, 23). Sale to Faith Center approved by FCC February 16, 1972. Distress sale by Faith Center approved by FCC September 27, 1983, contingent on finding Interstate Media to be suitable licensee & consummation of assignment within 90 days. Final approval granted December 23, 1983; but sale never consummated. Subsequent sale to Astroline Communications by Faith Center approved by FCC December 10, 1984 (Vol. 24:40, 51). Left air April 9, 1991 (Vol. 31:16). Returned to air February 7, 1997. Sale proposed in 1993 to Two If By Sea Broadcasting Corp.; in October 2000, FCC approved settlement with competing applicant which transferred station as WHCT-TV to Entravision Communications Corp.

WUVN BPCT-870304KI GRANTED: 6/30/87



© 2002 Warren Communications News

Represented (legal): Reed, Smith, Shaw & McClay.

Represented (engineering): Moffet, Larson & Johnson Inc.

Personnel:

Gary Marder, Vice President & General Manager.

Bob Smith, Operations Manager.

Alex von Lichtenberg, General Sales Manager.

Francis R. Allen, Chief Engineer.

Margaret E. Godin, Marketing Manager.

Rates: On request.

City of License: Hartford. **Station DMA:** Hartford & New Haven. **Rank:** 28.

Nielsen Data: Not available.

Connecticut—New Britain-Hartford

WVIT
Ch. 30

Network Service: NBC.

Licensee: Outlet Broadcasting Inc., 1422 New Britain Ave., West Hartford, CT 06110.

Studio: 1422 New Britain Ave., West Hartford, CT 06110.

Phone: 860-521-3030. **Fax:** 860-521-3110.

E-mail: nbc30@nbc.com

Web Site: <http://www.nbc30.com>

Technical Facilities: Channel No. 30 (566-572 MHz). Authorized power: 5000-kw max. visual, 500-kw max. aural. Antenna: 1485-ft. above av. terrain, 1129-ft. above ground, 1849-ft. above sea level.

Latitude 41° 42' 02"
Longitude 72° 49' 57"

Holds CP for change to 5010-kw max. visual, 1486-ft. above av. terrain, 1092-ft. above ground, 1814-ft. above sea level. BPCPT-970612KE.

Transmitter: Rattlesnake Mountain, U.S. Rte. 6, Farmington, 0.93-mi. NW of New Britain.

Digital Facilities: Channel No. 35 (596-602 MHz). Power: 87.1-kw max. visual. Antenna: 1499-ft. above av. terrain, 1106-ft. above ground, 1827-ft. above sea level.

Latitude 41° 42' 02"
Longitude 72° 49' 57"

Transmitter: Rattlesnake Mountain, U.S. Rte. 6, Farmington, 0.93-mi. NW of New Britain.

FCC Digital File Number: BPCDT-980803KP. Granted: March 3, 1999.

Note: Latitude and longitude coordinates shown are based on the North American Datum of 1927 (NAD 27) as currently required by the Mass Media Bureau of the FCC.

Multichannel TV Sound: Stereo and separate audio program.

Satellite Earth Stations: Andrew, 2.4-meter Ku-band; Harris, 3.5-meter Ku-band; Harris, 6.1-meter Ku-band; RCA Americom, 3.5-meter Ku-band; Scientific-Atlanta, 7-meter C-band; DX Engineering, Harris, M/A-Com, Scientific-Atlanta receivers.

SNG Mobile Dish: Andrew, 2.3-meter Ku-band.

News Services: AP, NBC News Channel.

LMA: Local marketing agreement with WHPX (A), New London.

Ownership: National Broadcasting Co. (Group Owner).

Began Operation: February 13, 1953. Sale to current owner from Viacom International approved by FCC November 6, 1997 (*Television Digest*, Vol. 37:31). Sale to Viacom International Inc. by Plains TV Corp. approved by FCC March 13, 1978 (Vol. 17:25). Sale to Plains by NBC approved by FCC September 23, 1959 (Vol. 15:26, 28, 39). Sale to NBC of WKNB-TV-AM by Julian Gross and associates approved by FCC December 12, 1956 (Vol. 11:2, 9, 22, 26; 12:50).

Represented (sales): NBC TV Spot Sales.

Represented (legal): Denny & Associates PC.

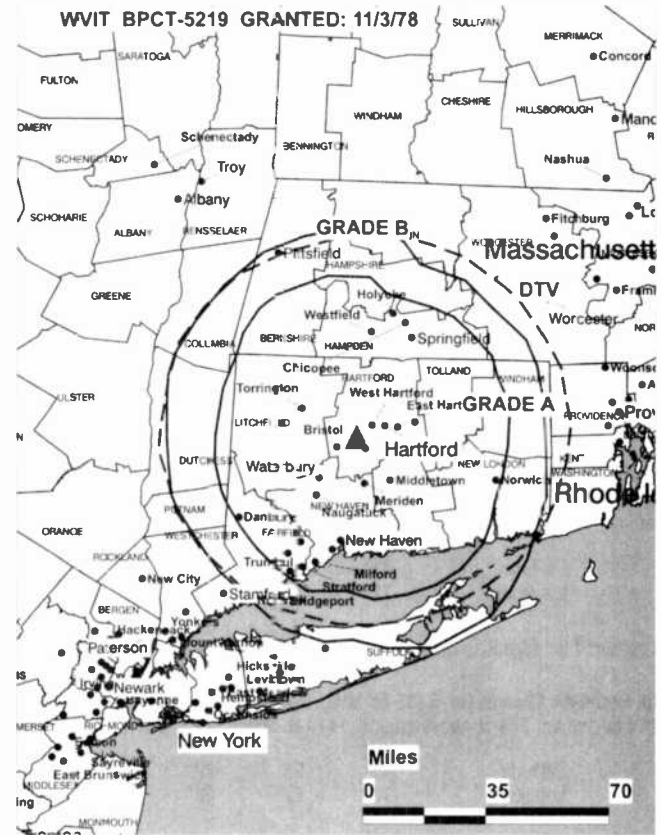
Personnel:

Thomas M. O'Brien, President & General Manager.

Mark Beckwith, Vice President, Sales.

Liz Grey, Vice President, News.

Eric Bloom, Sales Manager.



© 2002 Warren Communications News

Steve Smith, Sales Manager.

Dave Bondanza, Operations & Engineering Director.

Ronni Attenello, Programming Director.

Bill Nardi, News Operations & Production Manager.

Chris Gallagher, Creative Services Director.

Tom Sequin, Finance Director.

LaVerne Jefferys, Community Affairs Director.

Highest 30 Sec. Rate: \$8500.

City of License: New Britain. **Station CMA:** Hartford & New Haven. **Rank:** 28.

Circulation © 2001 Nielsen. Coverage based on Nielsen study.

Grand Total	Cable TV Households	Non-cable TV Households	Total TV Households
Estimated Station Totals*	1,273,450	160,840	1,434,290
Average Weekly Circulation (2001)	689,674	62,492	752,166
Average Daily Circulation (2001)			355,008
Station DMA Total	Cable TV Households	Non-cable TV Households	Total TV Households
Estimated Station Totals*	812,940	110,800	923,740
Average Weekly Circulation (2001)	591,552	55,749	647,301
Average Daily Circulation (2001)			320,203
Other DMA Total	Cable TV Households	Non-cable TV Households	Total TV Households
Estimated Station Totals*	460,510	50,040	510,550
Average Weekly Circulation (2001)	98,122	6,743	104,865
Average Daily Circulation (2001)			34,805

*Estimated station totals are sums of the Nielsen TV and Cable TV household estimates for each county in which the station registers viewing of more than 5% as per the Nielsen Survey Methods.

Connecticut—New Haven

WCTX
(formerly WBNE)
Ch. 59

Network Service: UPN.

Licensee: K-W TV Inc., 4930 W. Oakton St., Skokie, IL 60077.

Studio: 8 Elm St., New Haven, CT 06510.

Phone: 203-782-5900. **Fax:** 203-782-5995.

Web Site: <http://www.wctx.com>

Technical Facilities: Channel No. 59 (740-746 MHz). Authorized power: 5000-kw max. visual. Antenna: 1030-ft. above av. terrain, 709-ft. above ground, 1352-ft. above sea level.

Latitude 41° 25' 23"
Longitude 72° 57' 06"

Transmitter: Talmadge Rd., Hamden.

Digital Facilities: Channel No. 6 (82-88 MHz). Power: 2.1-kw visual. Antenna: 1093-ft. above av. terrain, 774-ft. above ground, 1414-ft. above sea level.

Latitude 41° 25' 22"
Longitude 72° 57' 06"

FCC Digital File Number: BPCDT-19991026ABL. Granted: January 11, 2001.

Note: Latitude and longitude coordinates shown are based on the North American Datum of 1927 (NAD 27) as currently required by the Mass Media Bureau of the FCC.

LMA: Local marketing agreement with WTNH (A), New Haven.

Ownership: K-W TV Inc.

Began Operation: April 3, 1995.

Represented (sales): Petry Television Inc.

Represented (legal): Leventhal, Senter & Lerman PLLC.

Personnel:

Greg Bendin, Vice President & Station Manager.

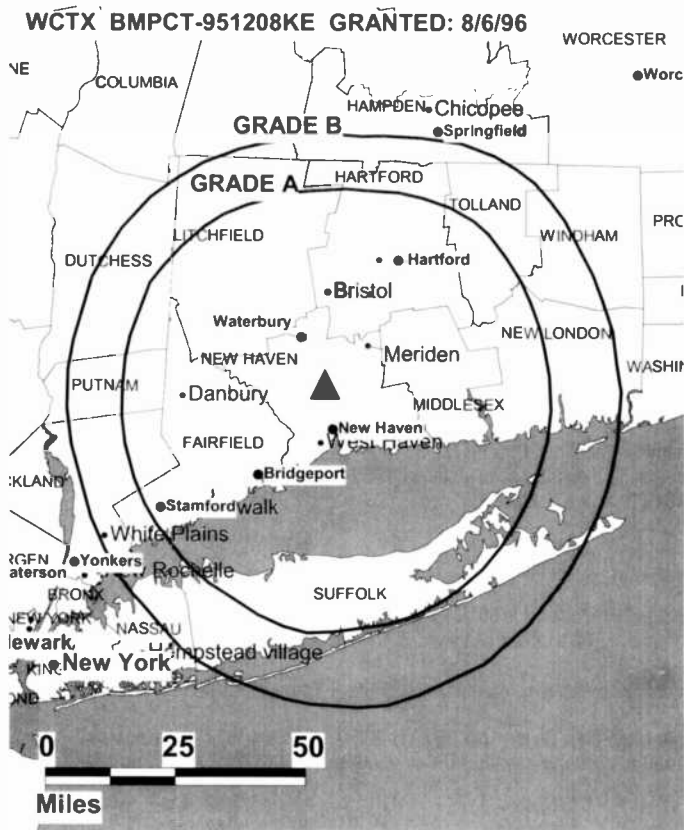
Ed Bassler, Local Sales Manager.

Sem Dieterich, National Sales Manager.

Deanna Banas, Program Coordinator.

Steve Perler, Business Manager.

Martin Peshka, Chief Engineer.



© 2002 Warren Communications News

Rates: On request.

City of License: New Haven. **Station DMA:** Hartford & New Haven. **Rank:** 28.

Circulation © 2001 Nielsen Coverage based on Nielsen study

Grand Total	Cable TV Households	Non-cable TV Households	Total TV Households
Estimated Station Totals*	995,480	94,500	1,089,980
Average Weekly Circulation (2001)	210,689	21,116	231,805
Average Daily Circulation (2001)			70,755
Station DMA Total	Cable TV Households	Non-cable TV Households	Total TV Households
Estimated Station Totals*	812,940	94,500	907,440
Average Weekly Circulation (2001)	198,243	21,116	219,360
Average Daily Circulation (2001)			67,179
Other DMA Total	Cable TV Households	Non-cable TV Households	Total TV Households
Estimated Station Totals*	182,540	0	182,540
Average Weekly Circulation (2001)	12,445	0	12,445
Average Daily Circulation (2001)			3,576

* Estimated station totals are sums of the Nielsen TV and Cable TV household estimates for each county in which the station registers viewing of more than 5% as per the Nielsen Survey Methods.

Connecticut—New London

WHPX
Ch. 26

Network Service: PAX.

Licensee: Paxson Hartford License Inc., 601 Clearwater Park Rd., West Palm Beach, FL 33401.

Studio: 3 Shaws Cove, No. 226, New London, CT 06320.

Phone: 860-444-2626. **Fax:** 860-440-2601.

Technical Facilities: Channel No. 26 (542-548 MHz). Authorized power: 2820-kw max. visual, 282-kw max. aural. Antenna: 1251-ft. above av. terrain, 1200-ft. above ground, 1501-ft. above sea level.

Latitude 41° 25' 05"
Longitude 72° 11' 55"

Transmitter: 1.3-mi. SE on Hwy. 85, Montville.

Digital Facilities: Channel No. 34 (590-596 MHz). Power: 90-kw max. visual. Antenna: 1191-ft. above av. terrain, 1105-ft. above ground.

Latitude 41° 25' 04"
Longitude 72° 11' 55"

FCC Digital File Number: BPCDT-19991001ABI (pending).

Note: Latitude and longitude coordinates shown are based on the North American Datum of 1927 (NAD 27) as currently required by the Mass Media Bureau of the FCC.

Satellite Earth Stations: Comtech, 5-meter C-band; Winegard, 3-meter Ku & C-band; DX Engineering, Pinzone receivers.

LMA: Local marketing agreement with WVIT (N), New Britain-Hartford.

Ownership: Paxson Communications Corp. (Group Owner).

Began Operation: September 15, 1986. Sale to ValueVision International by R & R Media Corp. approved by FCC but not consummated (*Television Digest*, Vol. 33:44). Sale to Paxson Communications approved by FCC January 27, 1995 (Vol. 35:1). Sale to Roberts Broadcasting Co. by Paxson approved by FCC January 24, 1997. Sale to DP Media Inc. by Roberts Broadcasting Co. approved by FCC October 6, 1998. Sale to present owner by DP Media Inc. approved by FCC February 25, 2000 (Vol. 39:48).

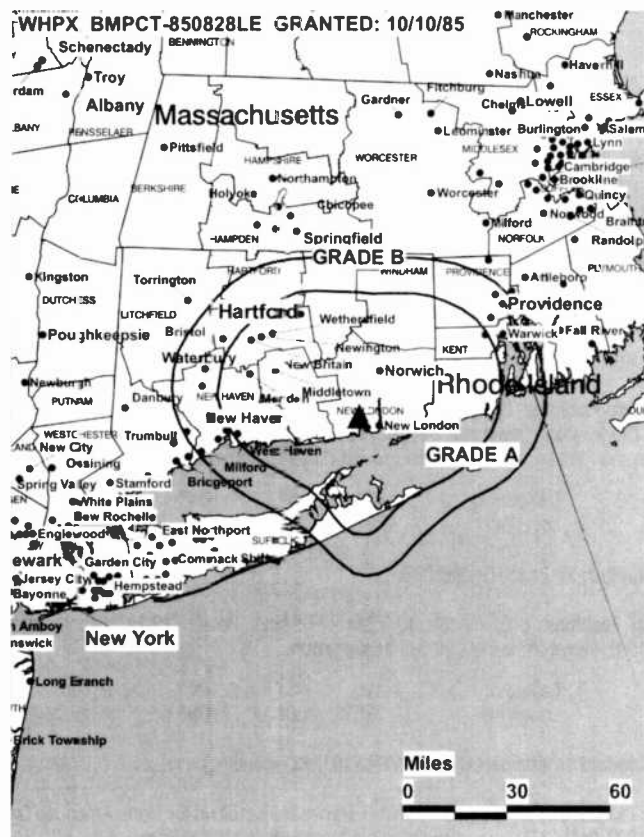
Represented (legal): Dow, Lohnes & Albertson PLLC.

Personnel:

Glenn M. Peltier, Operations Manager.

Richard Lasaracina, Chief Engineer.

Highest 30 Sec. Rate: \$150.



© 2002 Warren Communications News

City of License: New London. **Station DMA:** Hartford & New Haven. **Rank:** 28.

Circulation © 2001 Nielsen. Coverage based on Nielsen study.

Grand Total	Cable TV Households	Non-cable TV Households	Total TV Households
Estimated Station Totals*	812,940	17,820	830,760
Average Weekly Circulation (2001)	104,734	1,733	106,466
Average Daily Circulation (2001)			28,962

Station DMA Total	Cable TV Households	Non-cable TV Households	Total TV Households
Estimated Station Totals*	812,940	17,820	830,760
Average Weekly Circulation (2001)	104,734	1,733	106,466
Average Daily Circulation (2001)			28,962

*Estimated station totals are sums of the Nielsen TV and Cable TV household estimates for each county in which the station registers viewing of more than 5% as per the Nielsen Survey Methods.

Connecticut—Waterbury

WTXX
Ch. 20

Network Service: WBN.

Licensee: Tiberius Broadcasting Inc., 15 Peach Orchard Rd., Prospect, CT 06712.

Studio: One Corporate Center, Hartford, CT 06103.

Phone: 860-527-6161. **Fax:** 860-727-0158.

Web Site: <http://www.wbxx.com>

Technical Facilities: Channel No. 20 (506-512 MHz). Authorized power: 2240-kw max. & 1700-kw horizontal visual, 224-kw max. & 170-kw horizontal aural. Antenna: 1200-ft. above av. terrain, 1013-ft. above ground, 1749-ft. above sea level.

Latitude 41° 31' 04"
Longitude 73° 01' 07"

Transmitter: 37 Peach Orchard Rd.

Digital Facilities: Channel No. 12 (204-210 MHz). Power: 19-kw visual. Antenna: 1145-ft. above av. terrain, 921-ft. above ground.

Latitude 41° 31' 04"
Longitude 73° 01' 09"

FCC Digital File Number: BPCDT-19991101AKD (pending).

Note: Latitude and longitude coordinates shown are based on the North American Datum of 1927 (NAD 27) as currently required by the Mass Media Bureau of the FCC.

Multichannel TV Sound: Stereo only.

Satellite Earth Stations: M/A-Com, 3.7-meter Ku-band; Scientific-Atlanta, 7-meter C-band; M/A-Com, Scientific-Atlanta receivers.

LMA: Local marketing agreement with WTIC (F), Hartford.

Ownership: Tiberius Broadcasting Inc.

Began Operation: September 4, 1953. Sale to present owner by Counterpoint Communications Inc. approved by FCC December 23, 1997. Sale to Counterpoint Communications Inc. by Renaissance Communications approved by FCC January 14, 1993. Sale to Channel 20 Licensee Inc. by Odyssey Partners, et al., approved by FCC June 15, 1989 (*Television Digest*, Vol. 29:20). Sale to Odyssey Partners, et al., by Thomas TV Inc. approved by FCC November 9, 1981 (Vol. 21:18).

Represented (legal): Haley, Bader & Potts PLC.

Personnel:

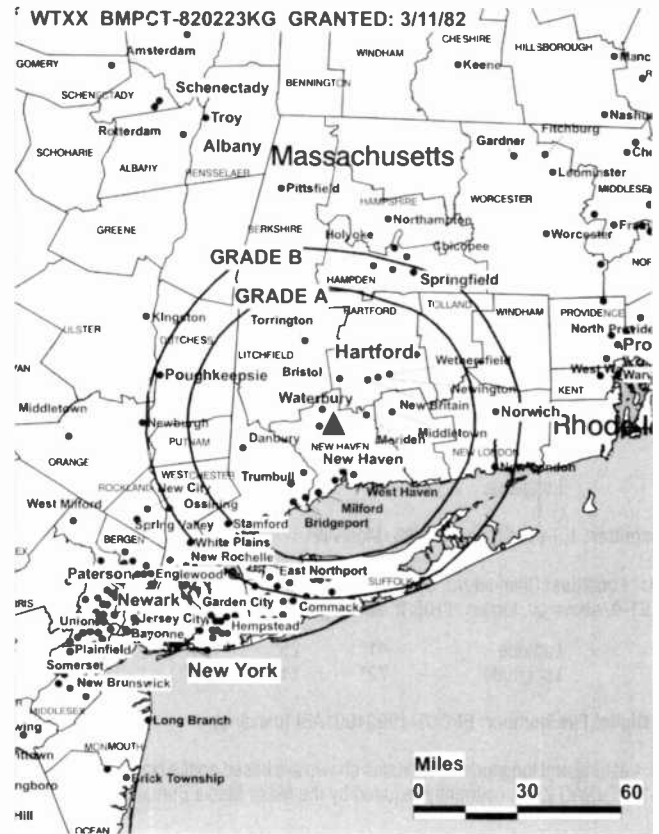
David L. Brewer, Vice President & General Manager.

Gene Evans, General Sales Manager.

Steve Ruccio, Program Director.

James Bittel, Production Manager & Creative Services Director.

Peter Zackowski, Chief Engineer.



© 2002 Warren Communications News

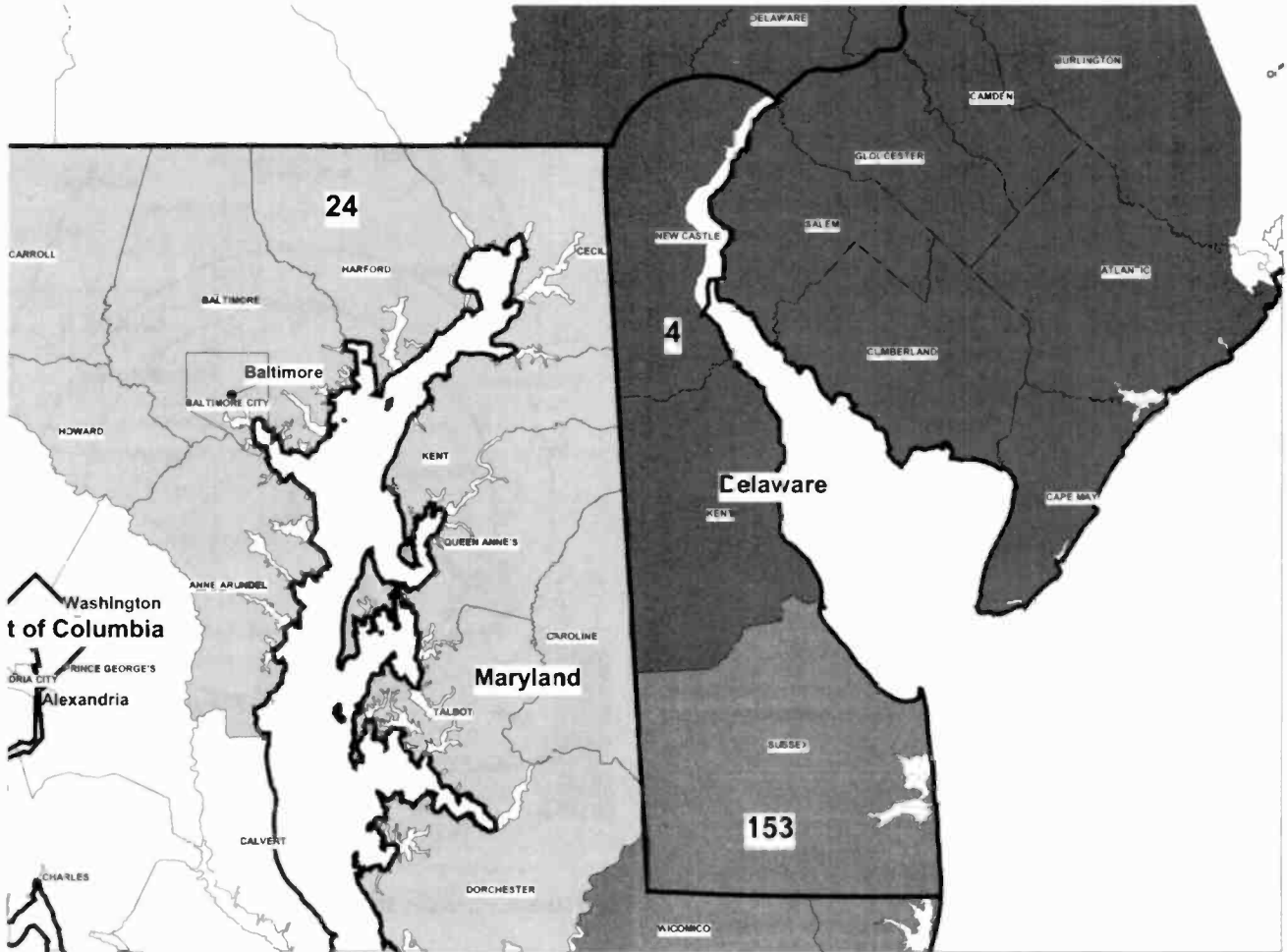
Highest 30 Sec. Rate: \$1000.

City of License: Waterbury. **Station DMA:** Hartford & New Haven. **Rank:** 28.

Circulation © 2001 Nielsen. Coverage based on Nielsen study.

Grand Total	Cable TV Households	Non-cable TV Households	Total TV Households
Estimated Station Totals*	1,273,450	160,840	1,434,290
Average Weekly Circulation (2001)	288,515	32,141	320,656
Average Daily Circulation (2001)			89,201
Station DMA Total	Cable TV Households	Non-cable TV Households	Total TV Households
Estimated Station Totals*	812,940	110,800	923,740
Average Weekly Circulation (2001)	235,810	28,091	263,902
Average Daily Circulation (2001)			73,701
Other DMA Total	Cable TV Households	Non-cable TV Households	Total TV Households
Estimated Station Totals*	460,510	50,040	510,550
Average Weekly Circulation (2001)	52,705	4,049	56,754
Average Daily Circulation (2001)			15,500

*Estimated station totals are sums of the Nielsen TV and Cable TV household estimates for each county in which the station registers viewing of more than 5% as per the Nielsen Survey Methods.




© 2002 Warren Communications News

MARKET	NIELSEN DMA TV HOUSEHOLDS	RANK
Philadelphia, PA	2,801,010	4
Baltimore, MD	1,023,530	24
Salisbury, MD	135,470	153

MARKET AREA COMMERCIAL STATIONS

KYW-DT (26), KYW-TV (3), WBPH-TV (60), WCAU (10), WCAU-DT (67), WFMZ-TV (69), WGTW (48), WHSP-TV (65), WMGM-TV (40), WPHL-TV (17), WPPX (61), WPSG (57), WPVI-DT (64), WPVI-TV (6), WTVE (51), WTXF-DT (42), WTXF-TV (29), WWAC-TV (53), WWSI (62)
 WBAL-TV (11), WBFF (45), WBFF-DT (46), WJZ-DT (38), WJZ-TV (13), WMAR-DT (52), WMAR-TV (2), WNUV (54), WUTB (24)
 WBOC-TV (16), WMDT (47)



...from the publishers of the daily record of telecommunications, *Communications Daily*...

Local Competition Report offers you—in just one bi-monthly issue every other week—reliable news and analysis of local access and service alternatives, as well as of developing competitive local exchange markets. *LCR* gives you independent intelligence to help you in planning, track regulatory developments and keep a clear watch on your competitors in the local market.

For more information or a FREE 2 week trial subscription, contact our sales department at 1-800-771-9102 or sales@warren-news.com.

Delaware Analog Station Totals as of December 1, 2001

	VHF	UHF	TOTAL
Commercial Television	0	1	1
Educational Television	1	1	2
	1	2	3

Delaware—Wilmington

WPPX
Ch. 61

Network Service: PAX.

Licensee: Paxson Communications Corp., 601 Clearwater Park Rd, West Palm Beach, FL 33401.

Studio: 10 Monument Rd., Bala Cynwyd, PA 19004.

Phone: 610-949-7481. **Fax:** 610-949-7494.

E-mail: shaquanboatwright@pax.net

Web Site: http://www.pax.net

Technical Facilities: Channel No. 61 (752-758 MHz). Authorized power: 3000-kw max. visual, 300-kw max. aural. Antenna: 958-ft. above av. terrain, 950-ft. above ground, 1049-ft. above sea level.

Latitude 39° 41' 43"
Longitude 75° 17' 55"

Transmitter: Old Vestry Rd., 2.8-mi. NNE of Woodstown.

Digital Facilities: Channel No. 31 (572-578 MHz). Power: 200-kw max. visual. Antenna: 1250-ft. above av. terrain, 1181-ft. above ground, 1529-ft. above sea level.

Latitude 40° 02' 35"
Longitude 75° 14' 15"

Transmitter: 2-mi. N of Narbeth, PA.

FCC Digital File Number: BPCDT-990311KE (pending).

Note: Latitude and longitude coordinates shown are based on the North American Datum of 1927 (NAD 27) as currently required by the Mass Media Bureau of the FCC.

Multichannel TV Sound: Stereo only.

Satellite Earth Stations: AFC, 4-meter Ku-band; Vertex, 6.1-meter C-band.

Ownership: Paxson Communications Corp. (Group Owner).

Began Operation: July 9, 1986. Sale to present owner by Delaware Valley Broadcasters approved by FCC January 20, 1995.

Represented (sales): Paxson TV Sales.

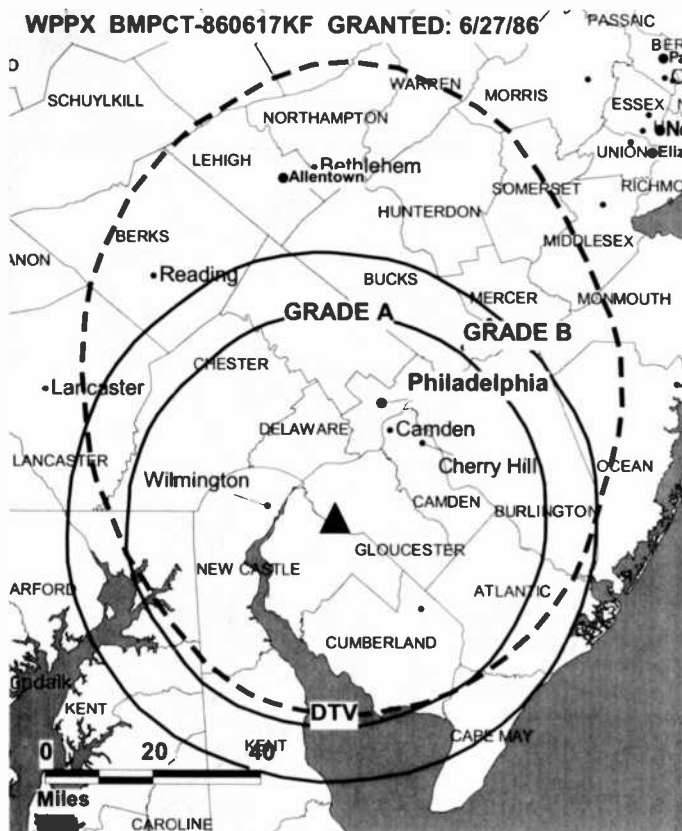
Personnel:

ShaQuan Boatwright, Business Manager.

Lillian Aponte, Traffic Manager.

Dan Borowicz, Chief Engineer.

Highest 30 Sec. Rate: \$625.



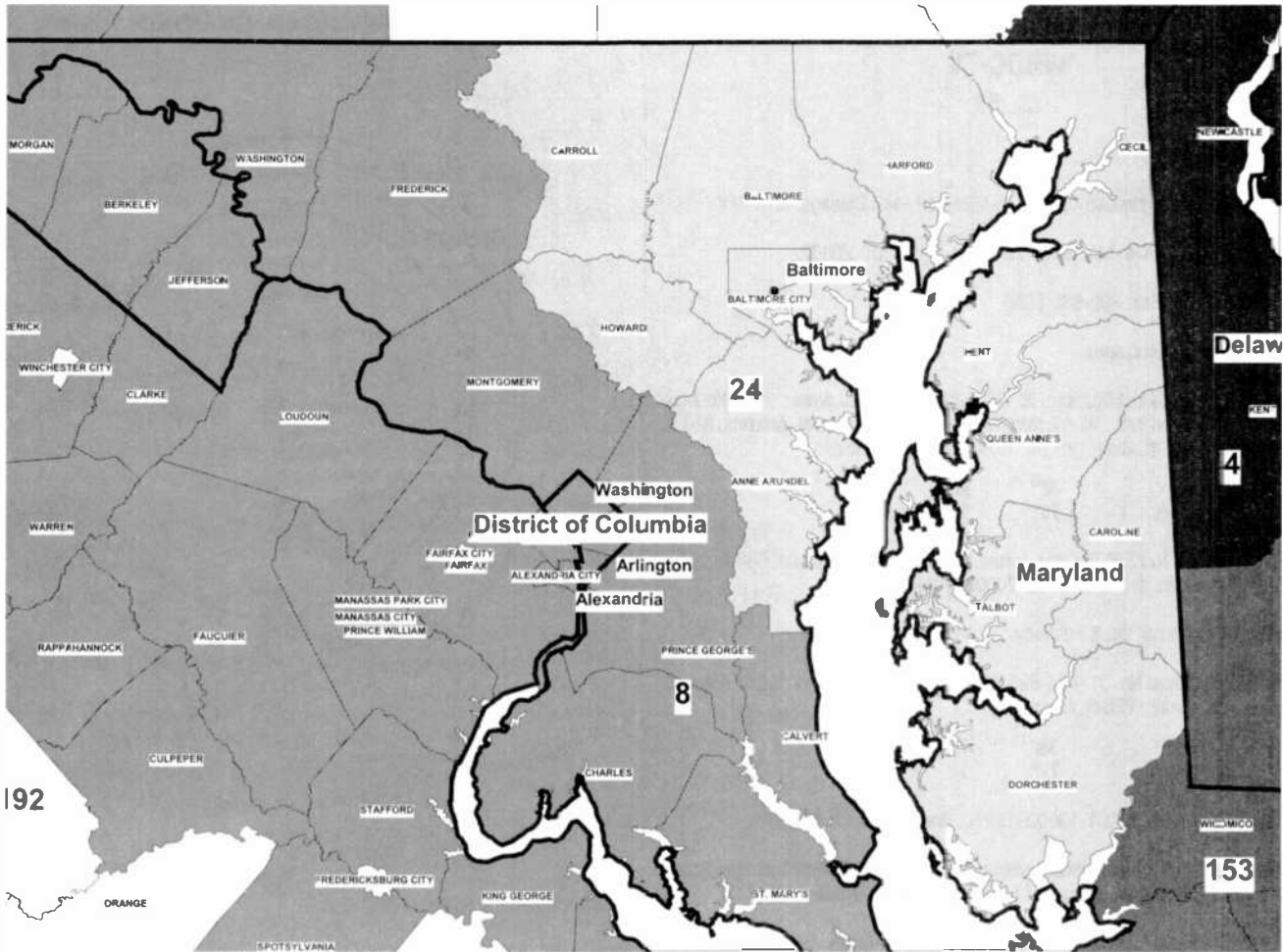
© 2002 Warren Communications News

City of License: Wilmington. **Station DMA:** Philadelphia. **Rank:** 4.

Circulation © 2001 Nielsen. Coverage based on Nielsen study.

Grand Total	Cable TV Households	Non-cable TV Households	Total TV Households
Estimated Station Totals*	1,704,770	395,510	2,100,280
Average Weekly Circulation (2001)	208,570	47,229	255,799
Average Daily Circulation (2001)			77,143
Station DMA Total	Cable TV Households	Non-cable TV Households	Total TV Households
Estimated Station Totals*	1,704,770	385,910	2,090,680
Average Weekly Circulation (2001)	208,570	46,509	255,079
Average Daily Circulation (2001)			77,028
Other DMA Total	Cable TV Households	Non-cable TV Households	Total TV Households
Estimated Station Totals*	0	9,600	9,600
Average Weekly Circulation (2001)	0	720	720
Average Daily Circulation (2001)			115

*Estimated station totals are sums of the Nielsen TV and Cable TV household estimates for each county in which the station registers viewing of more than 5% as per the Nielsen Survey Methods.



© 2002 Warren Communications News

MARKET	NIelsen DMA TV HOUSEHOLDS	RANK	MARKET AREA COMMERCIAL STATIONS
Washington, DC	2,128,430	8	WBDC-TV (50), WDCA (20), WHAG-TV (25), WJAL (68), WJLA-DT (39), WJLA-TV (7), WPXW (66), WPXW-DT (43), WRC-DT (48), WRC-TV (4), WTMW (14), WTTG (5), WTTG-DT (36), WUSA (9), WUSA-DT (34), WWPX (60)

State Cross Reference List	
Communities that receive programs of stations that are located elsewhere.	
WHAG-TV & WJAL, Washington	See Hagerstown, MD
WPXW, Washington	See Manassas, VA
WTMW, Washington	See Arlington, VA

District of Columbia Analog Station Totals as of December 1, 2001			
	VHF	UHF	TOTAL
Commercial Television	4	2	6
Educational Television	0	2	2
	4	4	8

District of Columbia—Washington

WBDC-TV Ch. 50

Network Service: WBN.

Licensee: General DC Acquisition Corp., 435 Michigan Ave., Chicago, IL 60611.

Studio: 2121 Wisconsin Ave. NW, Suite 350, Washington, DC 20007.

Phone: 202-965-5050. **Fax:** 202-965-0050.

Web Site: <http://www.wbdc.com>

Technical Facilities: Channel No. 50 (686-692 MHz). Authorized power: 2450-kw max. & 1860-kw horizontal visual, 245-kw max. & 186-kw horizontal aural. Antenna: 810-ft. above av. terrain, 732-ft. above ground, 1020-ft. above sea level.

Latitude 38° 57' 00"
Longitude 77° 04' 49"

Holds CP for change to 2360-kw max. visual, 860-ft. above av. terrain, 688-ft. above ground, 1081-ft. above sea level. BPCT-20000619AEP.

Transmitter: NW Corner of 9th & Peabody.

Digital Facilities: Channel No. 51 (692-698 MHz). Power: 100-kw max. visual. Antenna: 899-ft. above av. terrain, 728-ft. above ground.

Latitude 38° 57' 00"
Longitude 77° 04' 49"

FCC Digital File Number: BPCDT-19990915ATL. Granted: March 26, 2001.

Note: Latitude and longitude coordinates shown are based on the North American Datum of 1927 (NAD 27) as currently required by the Mass Media Bureau of the FCC.

Satellite Earth Stations: ADM, 3-meter C-band; Scientific-Atlanta, 4-meter C-band.

Ownership: Tribune Broadcasting Co. (Group Owner).

Began Operation: November 1, 1981. Sale to Corridor Broadcasting Corp. by Theodore S. Ledbetter Jr. approved by FCC January 17, 1985. Transfer of control to Jasas Corp. approved by FCC November 29, 1993. Sale to present owner by Jasas Corp. approved by FCC November 16, 1999.

Represented (sales): Harrington, Righter & Parsons Inc.

Represented (legal): Sidley & Austin.

Personnel:

Jerome P. Martin, Vice President & General Manager.

Michael Pendergast, General Sales Manager.

Eric Meyrowitz, Local Sales Manager.

Adam Kraemer, National Sales Manager.

John Handley, Chief Engineer.

Jim Byrne, Creative Services Director.

WBDC-TV BMPCT-871109KG GRANTED: 1/27/88



© 2002 Warren Communications News

Roger Williams, Business Manager.

Highest 30 Sec. Rate: \$7500.

City of License: Washington. **Station DMA:** Washington, DC. **Rank:** 8

Circulation © 2001 Nielsen. Coverage based on Nielsen study

Grand Total	Cable TV Households	Non-cable TV Households	Total TV Households
Estimated Station Totals*	1,407,000	643,740	2,050,740
Average Weekly Circulation (2001)	423,685	160,630	584,315
Average Daily Circulation (2001)			187,124
Station DMA Total	Cable TV Households	Non-cable TV Households	Total TV Households
Estimated Station Totals*	1,389,870	562,050	1,951,920
Average Weekly Circulation (2001)	420,790	152,686	573,476
Average Daily Circulation (2001)			185,995
Other DMA Total	Cable TV Households	Non-cable TV Households	Total TV Households
Estimated Station Totals*	17,130	81,690	98,820
Average Weekly Circulation (2001)	2,895	7,944	10,839
Average Daily Circulation (2001)			1,129

* Estimated station totals are sums of the Nielsen TV and Cable TV household estimates for each county in which the station registers viewing of more than 5% as per the Nielsen Survey Methods

District of Columbia—Washington

WDCA Ch. 20

Network Service: UPN.

Licensee: Paramount Stations Group of Washington Inc., c/o Ray White, 5202 River Rd., Bethesda, MD 20816.

Studio: 5202 River Rd., Bethesda, MD 20816.

Phone: 301-986-9322. **Fax:** 301-654-3517.

E-mail: upn20wdca@paramount.com

Web Site: http://www.upn20wdca.com

Technical Facilities: Channel No. 20 (506-512 MHz). Authorized power: 5010-kw max. & 3090-kw horizontal visual, 400-kw max. & 309-kw horizontal aural. Antenna: 764-ft. above av. terrain, 776-ft. above ground, 1017-ft. above sea level.

Latitude 38° 57' 49.40"
Longitude 77° 06' 18.20"

Transmitter: 5202 River Rd., Bethesda, MD.

Digital Facilities: Channel No. 35 (596-602 MHz). Power: 232-kw max. visual. Antenna: 899-ft. above av. terrain, 728-ft. above ground.

Latitude 38° 57' 01.00"
Longitude 77° 04' 49.00"

FCC Digital File Number: BPCDT-19991020ABV. Granted: November 15, 2000.

Note: Latitude and longitude coordinates shown are based on the North American Datum of 1927 (NAD 27) as currently required by the Mass Media Bureau of the FCC.

Multichannel TV Sound: Stereo only.

Satellite Earth Stations: Transmit/receive Harris, 9-meter C-band; AFC, 4-meter Ku-band; Harris, 3-meter C-band; Harris, 6-meter C-band; Harris receivers.

Ownership: Viacom International Inc. (Group Owner).

Began Operation: April 20, 1966. Sale to Improvement Leasing Co. by Milton Grant & associates approved by FCC May 7, 1969 (*Television Digest*, Vol. 8:50; 9:19). Sale to Taft Television & Radio by Improvement Leasing Co. approved by FCC August 16, 1979 (Vol. 18:18; 19:30, 33-36). Sale to TVX Broadcast Group by Taft approved by FCC February 20, 1987 (Vol. 27:9, 14, 15). Sale to Paramount Pictures by TVX Broadcast Group approved by FCC in 1989. Transfer to present owner by Paramount Communications Inc. in 1993-1994. Sale pending to Fox Television Stations Inc.

Represented (sales): TeleRep Inc.

Represented (legal): Viacom Inc.

Personnel:

John Long, Vice President & General Manager.

Shaun McDonald, General Sales Manager.

Steve Dickler, National Sales Manager.

Melissa Addams, Programming & Operations Director.

WDCA BPCT-970106KG GRANTED: 10/14/99



Douglas Crall, Chief Engineer.

Rates: On request.

City of License: Washington. **Station DMA:** Washington, DC. **Rank:** 8.

Circulation © 2001 Nielsen. Coverage based on Nielsen study.

Grand Total	Cable TV Households	Non-cable TV Households	Total TV Households
Estimated Station Totals*	1,692,210	851,740	2,543,950
Average Weekly Circulation (2001)	557,073	219,596	776,669
Average Daily Circulation (2001)			239,519
Station DMA Total	Cable TV Households	Non-cable TV Households	Total TV Households
Estimated Station Totals*	1,405,000	578,920	1,983,920
Average Weekly Circulation (2001)	482,725	185,547	668,271
Average Daily Circulation (2001)			214,165
Other DMA Total	Cable TV Households	Non-cable TV Households	Total TV Households
Estimated Station Totals*	287,210	272,820	560,030
Average Weekly Circulation (2001)	74,348	34,050	108,398
Average Daily Circulation (2001)			25,354

*Estimated station totals are sums of the Nielsen TV and Cable TV household estimates for each county in which the station registers viewing of more than 5% as per the Nielsen Survey Methods.

District of Columbia—Washington

WJLA-DT Ch. 39

Network Service: ABC.

Licensee: Allbritton Communications Co., 3007 Tilden St. NW, Washington, DC 20008.

Studio: 3007 Tilden St. NW, Washington, DC 20008.

Phone: 202-364-7777. **Fax:** 202-364-2481.

E-mail: webteam@wjla.com

Web Site: <http://www.wjla.com>

Digital Facilities: Channel No. 39 (620-626 MHz). Power: 646-kw max. visual. Antenna: 833-ft. above av. terrain, 663-ft. above ground, 1073-ft. above sea level.

Latitude	38°	57'	01"
Longitude	77°	04'	47"

Transmitter: 4010 Chesapeake St. NW.

Note: Latitude and longitude coordinates shown are based on the North American Datum of 1927 (NAD 27) as currently required by the Mass Media Bureau of the FCC.

Ownership: Allbritton Communications Co. (Group Owner).

Began Digital Operation: December 1, 1998.

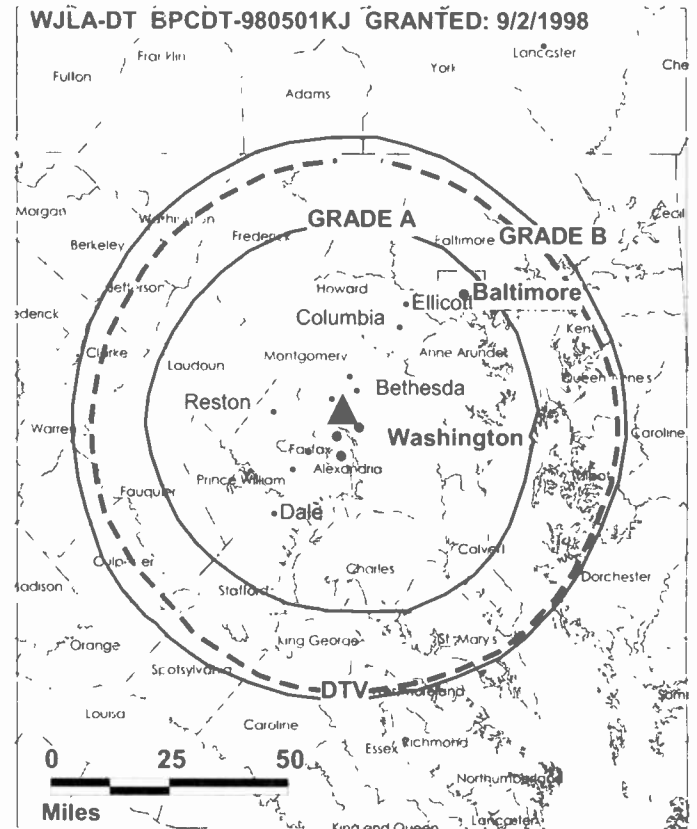
Represented (sales): Eagle Television Sales.

Personnel:

Christopher W. Pike, General Manager.

Cliff McKinney, Sales & Marketing Manager.

Mark Dlingy, Chief Engineer.



Rates: On request.

City of License: Washington. **Station DMA:** Washington, DC. **Rank:** 8.

District of Columbia—Washington

WJLA-TV Ch. 7

Network Service: ABC.

Licensee: Allbritton Communications Co., 3007 Tilden St. NW, Washington, DC 20008.

Studio: 3007 Tilden St. NW, Washington, DC 20008.

Phone: 202-364-7777. **Fax:** 202-362-1124.

Web Site: <http://www.wjla.com>

Technical Facilities: Channel No. 7 (174-180 MHz). Authorized power: 316-kw visual, 48-kw aural. Antenna: 770-ft. above av. terrain, 640-ft. above ground, 1049-ft. above sea level.

Latitude 38° 57' 01"
Longitude 77° 04' 47"

Transmitter: 4010 Chesapeake St. NW.

Began Digital Operation: October 1, 2000.

Note: Latitude and longitude coordinates shown are based on the North American Datum of 1927 (NAD 27) as currently required by the Mass Media Bureau of the FCC.

Multichannel TV Sound: Stereo only.

Satellite Earth Stations: 2 Andrew, 5-meter C-band; Comtech, 3.5-meter Ku & C-band; Microdyne, 3.1-meter Ku & C-band; Satcom Technologies, 5.5-meter Ku-band; Satcom Technologies, 7-meter C-band; Comtech, Microdyne receivers.

SNG Mobile Dish: Satcom Technologies, 2.3-meter Ku-band.

News Services: AP, UPI.

Ownership: Allbritton Communications Co. (Group Owner).

Began Operation: October 3, 1947. As WMAL-TV, de facto control transferred with WMAL-AM-FM from Washington Star Communications Inc. to Joe Allbritton in 1975 (*Television Digest*, Vol. 15:30, 31, 32).

Represented (sales): Eagle Television Sales; Canadian Communications Co.

Represented (legal): Hogan & Hartson LLP.

Personnel:

Christopher W. Pike, General Manager.

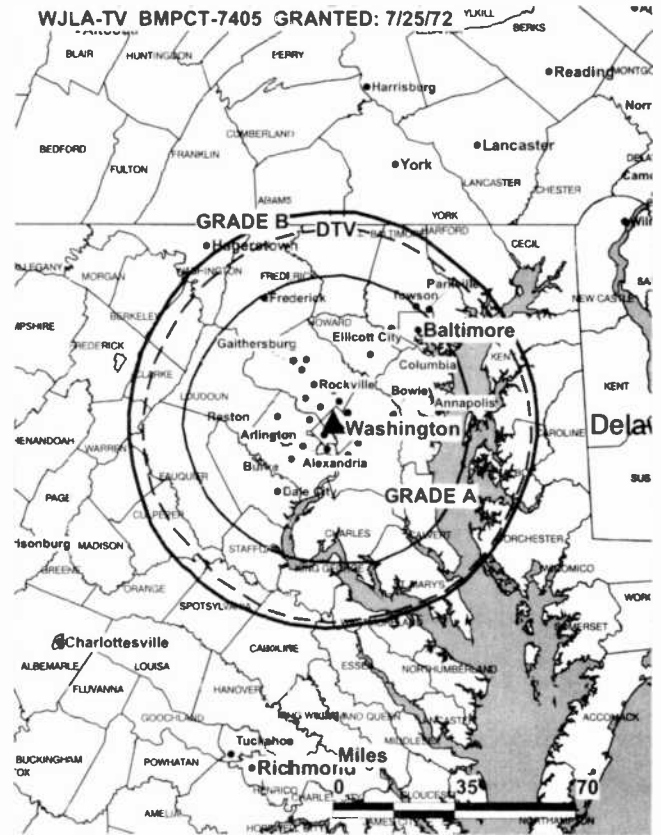
Gary Smith, Vice President & Finance Director.

Steve Hammel, News Director.

Carol Powell, Program Director.

David Hershey, Promotion & Marketing Director.

Rates: On request.



© 2002 Warren Communications News

City of License: Washington. **Station DMA:** Washington, DC. **Rank:** 8.

Circulation © 2001 Nielsen. Coverage based on Nielsen study.

Grand Total	Cable TV Households	Non-cable TV Households	Total TV Households
Estimated Station Totals*	1,709,560	828,660	2,538,220
Average Weekly Circulation (2001)	1,137,990	452,990	1,590,981
Average Daily Circulation (2001)			759,313
Station DMA Total	Cable TV Households	Non-cable TV Households	Total TV Households
Estimated Station Totals*	1,408,030	594,320	2,002,350
Average Weekly Circulation (2001)	1,016,005	408,035	1,424,040
Average Daily Circulation (2001)			692,065
Other DMA Total	Cable TV Households	Non-cable TV Households	Total TV Households
Estimated Station Totals*	301,530	234,340	535,870
Average Weekly Circulation (2001)	121,985	44,955	166,940
Average Daily Circulation (2001)			67,247

*Estimated station totals are sums of the Nielsen TV and Cable TV household estimates for each county in which the station registers viewing of more than 5% as per the Nielsen Survey Methods.

District of Columbia—Washington

WRC-DT Ch. 48

Network Service: NBC.

Grantee: NBC Subsidiary Inc., 1299 Pennsylvania Ave. NW, 11th Floor, Washington, DC 20004.

Studio: 4001 Nebraska Ave. NW, Washington, DC 20016.

Phone: 202-885-4000. **Fax:** 202-885-5022.

E-mail: wrc@nbc.com

Web Site: <http://www.nbc4.com>

Digital Facilities: Channel No. 48 (674-680 MHz). Power: 813-kw max. visual. Antenna: 794-ft. above av. terrain, 637-ft. above ground, 1024-ft. above sea level.

Latitude	38°	56'	24"
Longitude	77°	04'	54"

Transmitter: 4001 Nebraska Ave. NW.

Note: Latitude and longitude coordinates shown are based on the North American Datum of 1927 (NAD 27) as currently required by the Mass Media Bureau of the FCC.

Ownership: National Broadcasting Co. (Group Owner).

Began Digital Operation: November 1, 1998.

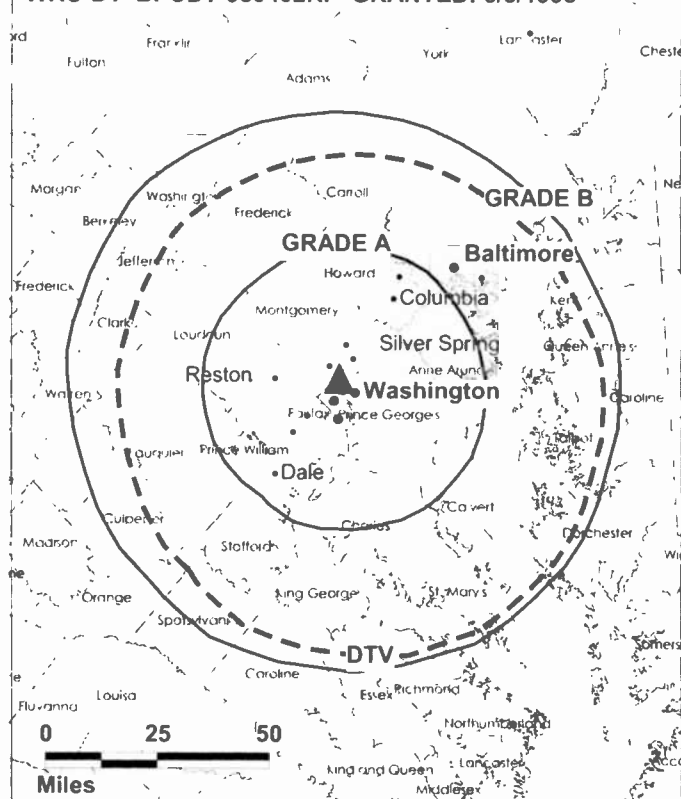
Represented (engineering): Denny & Associates PC.

Personnel:

Linda Sullivan, General Manager.

Chris Kanechtel, Chief Engineer.

WRC-DT BPCDT-980402KF GRANTED: 6/3/1998



© 2002 Warren Communications News

Rates: On request.

City of License: Washington. **Station DMA:** Washington, DC. **Rank:** 8.

District of Columbia—Washington

WRC-TV Ch. 4

Network Service: NBC.

Licensee: NBC Subsidiary Inc., 4001 Nebraska Ave. NW, Washington, DC 20016.

Studio: 4001 Nebraska Ave. NW, Washington, DC 20016.

Phone: 202-885-4000. **Fax:** 202-885-5022.

E-mail: nbc4dc@nbc.com

Web Site: <http://www.nbc4.com>

Technical Facilities: Channel No. 4 (66-72 MHz). Authorized power: 100-kw visual, 15.1-kw aural. Antenna: 745-ft. above av. terrain, 587-ft. above ground, 974-ft. above sea level.

Latitude 38° 56' 23.80"
Longitude 77° 04' 53.50"

Transmitter: 4001 Nebraska Ave. NW.

Began Digital Operation: November 1, 1998.

Note: Latitude and longitude coordinates shown are based on the North American Datum of 1927 (NAD 27) as currently required by the Mass Media Bureau of the FCC.

Satellite Earth Stations: Scientific-Atlanta, 5-meter; Scientific-Atlanta, 7-meter.

News Services: AP, NBC News Channel, UPI.

Ownership: National Broadcasting Co. (Group Owner).

Began Operation: June 27, 1947. Sale of parent RCA Corp. to General Electric Co. approved by FCC June 5, 1986.

Represented (sales): NBC TV Spot Sales.

Personnel:

Linda Sullivan, President & General Manager.

Craig Robinson, Vice President, Sales.

Robert Long, Vice President, News & Operations.

Donna Weston, Vice President, Advertising & Promotion.

Denise Singer, National Sales Manager.

James Killen, National Sales Manager.

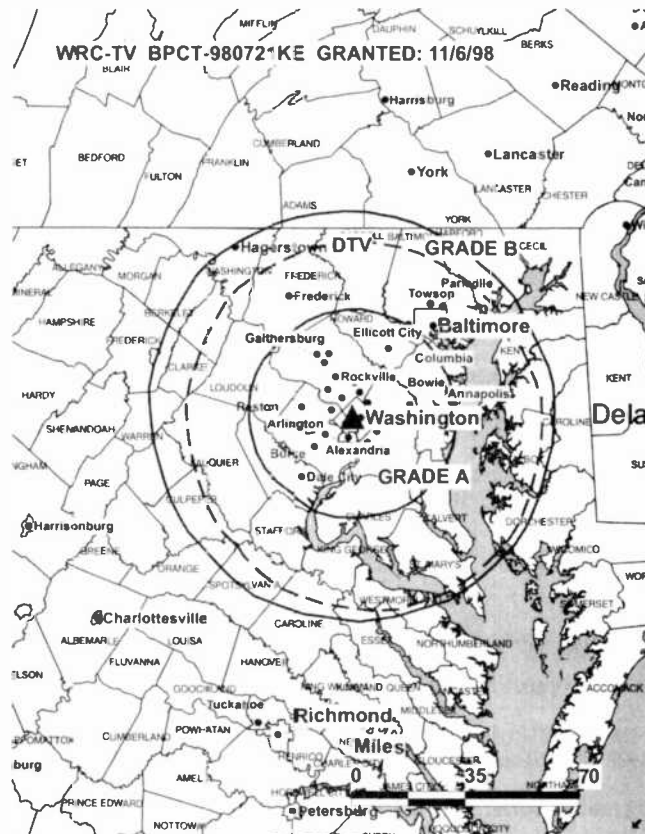
Bruce Miller, Engineering Director.

Nannette Wilson, Assistant News Director.

Beverly Whitner, Program Director.

Bob Byrne, Advertising & Promotion Director.

Rachel Manning-Hymel, Employee Relations Director.



© 2002 Warren Communications News

Angela Owens, Station Information Director.

Rates: On request.

City of License: Washington. **Station DMA:** Washington, DC. **Rank:** 8.

Circulation © 2001 Nielsen Coverage based on Nielsen study.

Grand Total	Cable	Non-cable	Total
	TV Households	TV Households	TV Households
Estimated Station Totals*	1,695,860	797,160	2,493,020
Average Weekly Circulation (2001)	1,117,688	459,651	1,577,339
Average Daily Circulation (2001)			806,858
Station DMA Total	Cable	Non-cable	Total
	TV Households	TV Households	TV Households
Estimated Station Totals*	1,374,490	594,320	1,968,810
Average Weekly Circulation (2001)	990,893	423,601	1,414,493
Average Daily Circulation (2001)			745,859
Other DMA Total	Cable	Non-cable	Total
	TV Households	TV Households	TV Households
Estimated Station Totals*	321,370	202,840	524,210
Average Weekly Circulation (2001)	126,795	36,050	162,846
Average Daily Circulation (2001)			60,999

*Estimated station totals are sums of the Nielsen TV and Cable TV household estimates for each county in which the station registers viewing of more than 5% as per the Nielsen Survey Methods

District of Columbia—Washington

WTTG
Ch. 5

Network Service: FOX.

Licensee: Fox Television Stations Inc., 5151 Wisconsin Ave. NW, Washington, DC 20016.

Studio: 5151 Wisconsin Ave. NW, Washington, DC 20016.

Phone: 202-244-5151. **Fax:** 202-244-1745.

E-mail: wttg@tapscan.com

Web Site: http://www.wttg.com

Technical Facilities: Channel No. 5 (76-82 MHz). Authorized power: 100-kw visual, 15-kw aural. Antenna: 770-ft. above av. terrain, 705-ft. above ground, 1049-ft. above sea level.

Latitude 38° 57' 21"
Longitude 77° 04' 57"

Transmitter: 5151 Wisconsin Ave. NW.

Began Digital Operation: March 1, 1999.

Note: Latitude and longitude coordinates shown are based on the North American Datum of 1927 (NAD 27) as currently required by the Mass Media Bureau of the FCC.

Multichannel TV Sound: Stereo only.

Satellite Earth Stations: Microdyne, 5-meter; Microdyne, 10-meter; Vertex, 6.1-meter; Microdyne, Standard Communications receivers.

News Services: AP, UPI.

Ownership: Fox Television Stations Inc. (Group Owner).

Began Operation: January 1, 1947. Sale to present owner by Metromedia Inc. approved by FCC November 14, 1985.

Represented (sales): TeleRep Inc.

Personnel:

Glenn Duffy Dyer, Vice President & General Manager.

Michael Mosko, Vice President & General Sales Manager.

Katherine Green, Vice President & News Director.

Rhonda Turner, Vice President, Finance & Strategic Planning.

Mary Talley, Vice President, Human Resources.

Lucinda Hutter, Vice President, Engineering & Operations.

Arthur Leffler, Local Sales Manager.

Richard Sweitzer, Engineering Director.

J. David Lewis, Chief Engineer.

Holly Gaunt, Assistant News Director.



© 2002 Warren Communications News

Christopher Dominici, Design Director.

Ira Lazernik, Production Manager.

Highest 30 Sec. Rate: \$12,000.

City of License: Washington. **Station DMA:** Washington, DC. **Rank:** 8.

Circulation © 2001 Nielsen. Coverage based on Nielsen study.

Grand Total	Cable TV Households	Non-cable TV Households	Total TV Households
Estimated Station Totals*	1,947,620	997,870	2,945,490
Average Weekly Circulation (2001)	1,213,063	469,057	1,682,121
Average Daily Circulation (2001)			727,030
Station DMA Total	Cable TV Households	Non-cable TV Households	Total TV Households
Estimated Station Totals*	1,408,030	594,320	2,002,350
Average Weekly Circulation (2001)	981,256	398,030	1,379,286
Average Daily Circulation (2001)			626,579
Other DMA Total	Cable TV Households	Non-cable TV Households	Total TV Households
Estimated Station Totals*	539,590	403,550	943,140
Average Weekly Circulation (2001)	231,808	71,027	302,835
Average Daily Circulation (2001)			100,450

*Estimated station totals are sums of the Nielsen TV and Cable TV household estimates for each county in which the station registers viewing of more than 5% as per the Nielsen Survey Methods.

District of Columbia—Washington

WTTG-DT Ch. 36

Network Service: FOX.

Grantee: Fox Television Stations Inc., 5151 Wisconsin Ave. NW, Washington, DC 20016.

Studio: 5151 Wisconsin Ave. NW, Washington, DC 20016.

Phone: 202-244-5151.

Digital Facilities: Channel No. 36 (602-608 MHz). Power: 1000-kw max. visual. Antenna: 660-ft. above av. terrain, 541-ft. above ground, 886-ft. above sea level.

Latitude	38°	57'	22"
Longitude	77°	04'	59"

Transmitter: 5151 Wisconsin Ave. NW.

Definition: High.

Note: Latitude and longitude coordinates shown are based on the North American Datum of 1927 (NAD 27) as currently required by the Mass Media Bureau of the FCC.

Ownership: Fox Television Stations Inc. (Group Owner).

Began Digital Operation: March 1, 1999.

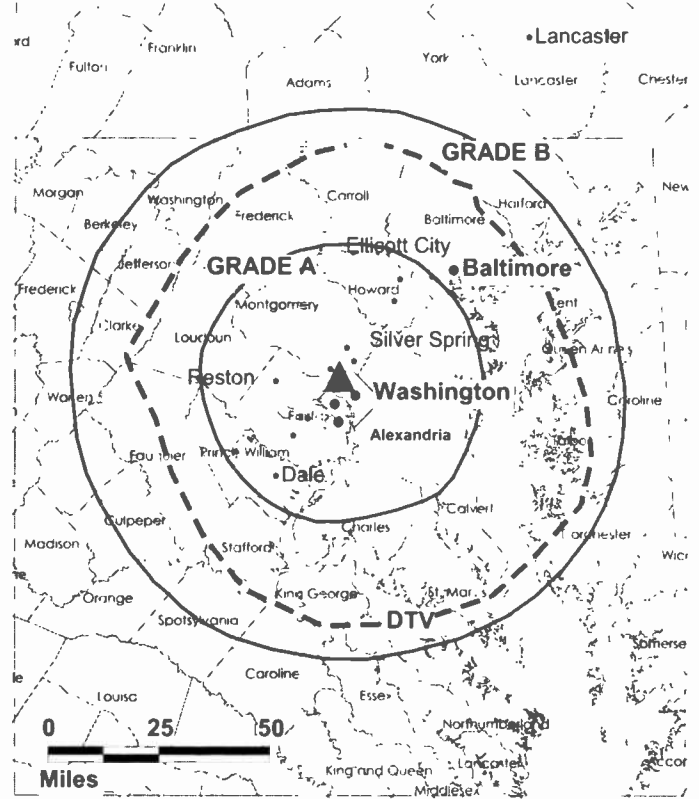
Personnel:

Laureen Ong, General Manager.

David Lewis, Chief Engineer.

Rates: On request.

WTTG-DT BPCDT-980501KI GRANTED: 6/12/1998



© 2002 Warrar Communications News

City of License: Washington. **Station DMA:** Washington, DC. **Rank:** 8.

District of Columbia—Washington

WUSA
Ch. 9

Network Service: CBS.

Licensee: Gannett Co. Inc., 1100 Wilson Blvd., Arlington, VA 22234.

Studio: 4100 Wisconsin Ave. NW, Washington, DC 20016.

Phone: 202-895-5999. **Fax:** 202-966-7948.

Web Site: <http://www.wusatv9.com>

Technical Facilities: Channel No. 9 (186-192 MHz). Authorized power: 316-kw visual, 31.6-kw aural. Antenna: 770-ft. above av. terrain, 640-ft. above ground, 1049-ft. above sea level.

Latitude 38° 57' 01"
Longitude 77° 04' 47"

Transmitter: 4001 Brandywine St. NW.

Began Digital Operation: October 31, 1998.

Note: Latitude and longitude coordinates shown are based on the North American Datum of 1927 (NAD 27) as currently required by the Mass Media Bureau of the FCC.

Satellite Earth Stations: Harris, 4.5-meter Ku-band; Harris, 6.1-meter C-band; Scientific-Atlanta, 4.5-meter C-band; Scientific-Atlanta, 7-meter C-band; Harris, Scientific-Atlanta receivers.

News Services: AP, UPI, Reuters TV, Western Union Weather.

Ownership: Gannett Broadcasting Group (Group Owner).

Began Operation: January 16, 1949. Originally known as WOIC. Sold to CBS (45%) and Washington Post (55%) August 1950 (*Television Digest*, Vol. 6:25). Washington Post acquired 100% in October 1954 (Vol. 10:42). Exchange for WWJ-TV (now WDIV, Detroit, MI approved by FCC May 18, 1978 (Vol. 17:58; 18:21). Sale to present owner by Evening News Assn. approved by FCC January 13, 1986.

Represented (sales): Blair Television.

Represented (legal): Wiley, Rein & Fielding.

Personnel:

Ardyth Diercks, President & General Manager.

Kevin O'Tool, Vice President, Business.

Khalim Piankhi, Vice President, Community Relations.

Dianne Downey, Vice President, Sales.

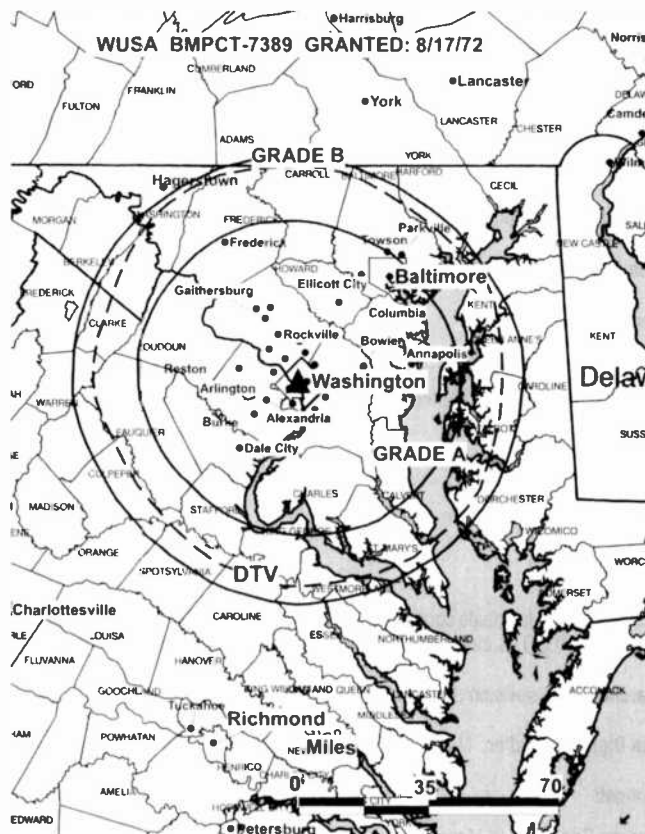
Tim Cabrey, National Sales Manager.

Joel Vilmenay, Local Sales Manager.

David Jones, Engineering Director.

Dave Roberts, News Director.

Jeff Dudley, Promotion & Marketing Director.



© 2002 Warren Communications News

James Martin, Operations Manager.

Colette Colclough, Human Resources Manager.

Rates: On request.

City of License: Washington. **Station DMA:** Washington, DC. **Rank:** 8.

Circulation © 2001 Nielsen Coverage based on Nielsen study.

Grand Total	Cable TV Households	Non-cable TV Households	Total TV Households
Estimated Station Totals*	1,769,740	988,980	2,758,720
Average Weekly Circulation (2001)	1,106,089	458,912	1,565,000
Average Daily Circulation (2001)			703,842
Station DMA Total	Cable TV Households	Non-cable TV Households	Total TV Households
Estimated Station Totals*	1,408,030	594,320	2,002,350
Average Weekly Circulation (2001)	972,114	401,789	1,373,903
Average Daily Circulation (2001)			638,629
Other DMA Total	Cable TV Households	Non-cable TV Households	Total TV Households
Estimated Station Totals*	361,710	394,660	756,370
Average Weekly Circulation (2001)	133,975	57,122	191,097
Average Daily Circulation (2001)			65,213

*Estimated station totals are sums of the Nielsen TV and Cable TV household estimates for each county in which the station registers viewing of more than 5% as per the Nielsen Survey Methods.

District of Columbia—Washington

WUSA-DT Ch. 34

Network Service: CBS.

Licensee: The Detroit News Inc., 1100 Wilson Blvd., Arlington, VA 22234.

Studio: 4100 Wisconsin Ave. NW, Washington, DC 20016.

Phone: 202-895-5999.

Digital Facilities: Channel No. 34 (590-596 MHz). Power: 646-kw max. visual. Antenna: 833-ft. above av. terrain, 663-ft. above ground, 1073-ft. above sea level.

Latitude	38°	57'	01"
Longitude	77°	04'	47"

Transmitter: 4010 Chesapeake St. NW.

Note: Latitude and longitude coordinates shown are based on the North American Datum of 1927 (NAD 27) as currently required by the Mass Media Bureau of the FCC.

Ownership: Gannett Broadcasting Group (Group Owner).

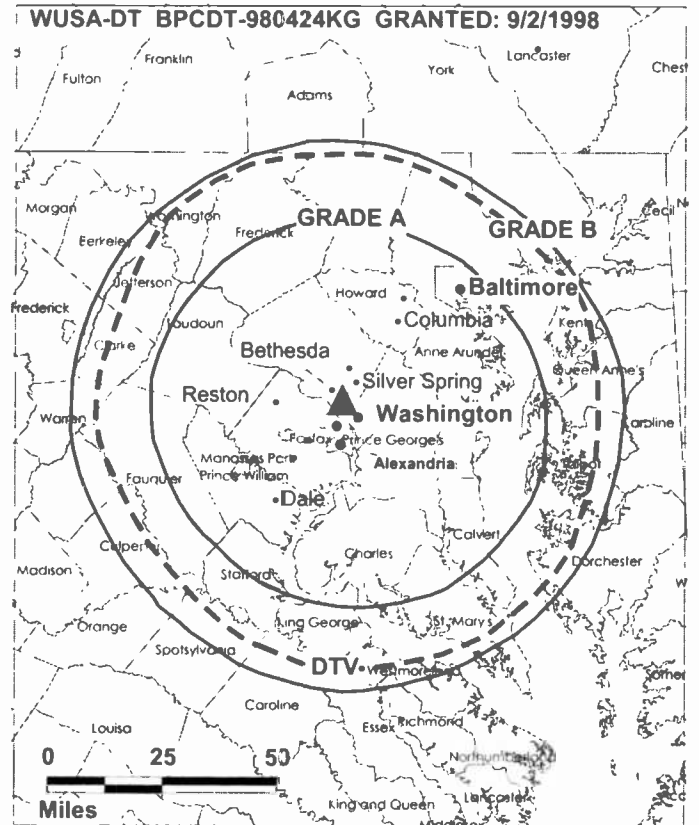
Began Digital Operation: October 31, 1998.

Personnel:

Richard A. Reingold, General Manager.

Rates: On request.

City of License: Washington. **Station DMA:** Washington, DC. **Rank:** 8.



© 2002 Warren Communications News



WARREN COMMUNICATIONS NEWS Telecom & Media Intelligence www.warren-news.com

Communications Daily

The Authoritative News Service of Electronic Communications

Read the only publication the Federal Communications Commission (FCC) and the National Telecommunications and Information Administration (NTIA) have subscribed to electronically for *all* their employees...

"CD has the sources, the facts and the intelligence to put it all together. I rely on CD every day."

Timothy A. Boggs
Senior Vice President for Public Policy
TIME WARNER

The only daily publication covering the entire telecommunications industry, **Communications Daily** follows the latest news in telephone, broadcasting, cable TV, electronic information distribution, satellites, cellular radio and all other important segments of communications.

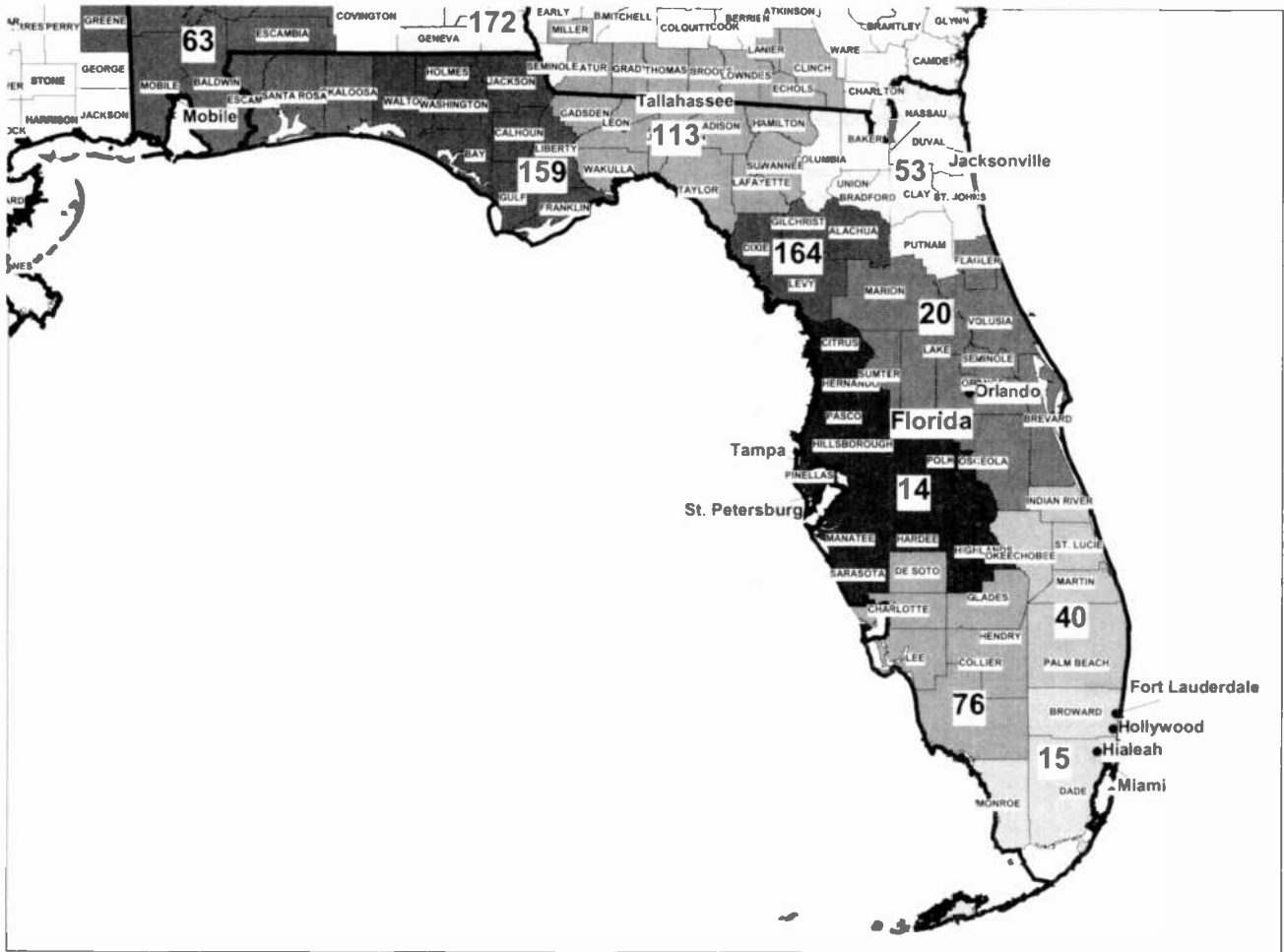
The **Daily** condenses a tremendous amount of valuable information into each compact issue. You get the maximum amount of news about your industry—the very latest intelligence to help you make key business decisions—in an easy-to-read format that takes you just minutes each day to digest.

Fifteen veteran editors and reporters cover the news for **Communications Daily**. They keep you abreast of new developments in industry, the FCC, Congress, the White House and of other important telecommunications news at home and around the world.

Communications Daily makes news by covering the news. Order your subscription today. If you have a computer and e-mail address, you may choose to have your subscription to CD delivered *electronically* (via the Internet).



Warren Communications News • 2115 Ward Court, NW • Washington, D.C. 20037
Phone: 800-771-9202 • Fax: 202-293-3435 • e-mail: info@warren-news.com



© 2002 Warren Communications News

MARKET	NIelsen DMA TV HOUSEHOLDS	RANK	MARKET AREA COMMERCIAL STATIONS
Tampa-St. Petersburg-Sarasota, FL	1,568,180	14	WBHS-TV (50), WCLF (22), WFLA-DT (7), WFLA-TV (8), WFTS-TV (28), WMOR-TV (32), WTOG (44), WTSP (10), WTSP-DT (24), WTTA (38), WTVT (13), WTVT-DT (12), WVEA-TV (62), WWSB (40), WXPX (66)
Miami-Fort Lauderdale, FL	1,549,680	15	WAMI-TV (69), WBFS-TV (33), WBZL (39), WEYS (22), WFOR-TV (4), WHFT (45), WLTV (23), WPLG (10), WPLG-DT (9), WPXM (35), WSCV (51), WSVN (7), WTVJ (6), WWTU (8)
Orlando-Daytona Beach-Melbourne, FL	1,182,420	20	WACX (55), WBSF (43), WESH (2), WFTV (9), WFTV-DT (39), WKCF (18), WKMG-DT (58), WKMG-TV (6), WOFL (35), WOFL-DT (22), WOPX (56), WRBW (65), WRDQ (27), WTGL-TV (52), WVEN-TV (26)
West Palm Beach-Fort Pierce, FL	681,100	40	WFGC (61), WFLX (29), WPBF (25), WFEC (12), WPTV (5), WPXP (67), WTVX (34)
Jacksonville, FL-Brunswick, GA	563,510	53	WAWS-TV (30), WJWB (17), WJXT (4), WJXX (25), WPXC-TV (21), WTEV-TV (47), WTLV (12), WTLV-DT (13)
Mobile, AL-Pensacola, FL	470,720	63	WALA-TV (10), WAWD (58), WBPG (55), WEAR-TV (3), WFGX (35), WHBR (33), WJTC (44), WKRG-TV (5), WMPV-TV (21), WPAN (53), WPMI (15)
Fort Myers-Naples, FL	384,950	76	WBBH-TV (20), WFTX (36), WFTX-DT (35), WINK-TV (11), WRXY-TV (49), WTVK (46), WZVN-TV (26)
Tallahassee, FL-Thomasville, GA	236,670	113	WCTV (6), WFXU (57), WTLH (49), WTWG-TV (40), WTXL-TV (27)
Panama City, FL	120,950	159	WJHG-TV (7), WMBB (13), WPCT (46), WPGX (28)
Gainesville, FL	107,980	164	WCJB (20), WGFL (53), WOGX (51)

State Cross Reference List

Communities that receive programs of stations that are located elsewhere.

WWSB & WXPX, Bradenton	See Tampa, FL
WFTX, Cape Coral	See Fort Myers, FL
WCLF, Clearwater	See Tampa, FL
WKCF, Clermont	See Orlando, FL
WTGL-TV, Cocoa	See Orlando, FL
WESH, WFTV, WKMG-TV & WVEN-TV, Daytona Beach ..	See Orlando, FL
WSCV, Fort Lauderdale	See Miami, FL
WTVX, Fort Pierce	See West Palm Beach, FL
WFGX & WPAN, Fort Walton Beach	See Pensacola, FL
WGFL, High Springs	See Gainesville, FL
WAMI-TV, Hollywood	See Miami, FL
WPXC-TV, Jacksonville	See Brunswick, GA
WMOR-TV, Lakeland	See Tampa, FL
WPXP, Lake Worth	See West Palm Beach, FL
WACX, Leesburg	See Orlando, FL
WBSF & WOPX, Melbourne	See Orlando, FL
WEYS & WWFD, Miami	See Key West, FL
WTVK & WZVN-TV, Naples	See Fort Myers, FL
WOGX, Ocala	See Gainesville, FL
WJXX, Orange Park	See Jacksonville, FL
WFGC & WTVX, Palm Beach	See West Palm Beach, FL
WALA-TV, WKRK-TV, WMPV-TV & WPMI, Pensacola ...	See Mobile, AL
WVEA-TV & WWSB, Sarasota	See Tampa, FL
WFTS, WTOG, WTSP, WTTA & WTVT, St. Petersburg ...	See Tampa, FL
WTLH, Tallahassee	See Bainbridge, GA
WPBF, Tequesta	See West Palm Beach, FL
WRXY-TV, Tice	See Fort Myers, FL
WBSV-TV, Venice	See Tampa, FL
WTVX, Vero Beach	See West Palm Beach, FL

Florida Analog Station Totals as of December 1, 2001

	VHF	UHF	TOTAL
Commercial Television	19	54	73
Educational Television	5	11	16
	24	65	89

**PUBLIC
BROADCASTING
REPORT**

The biweekly news service that covers everything that's happening in public broadcasting. Crucial reports on people . . . policies . . . funding . . . where the money is and what has to be done to get it and keep it.

For subscription information, call us at
(800) 771-9202.

Warren Communications News
2115 Ward Ct., N.W.
Washington, D.C. 20037
1-800-771-9202

Florida—Fort Myers

WBBH-TV Ch. 20

Network Service: NBC.

Licensee: Waterman Broadcasting Corp. of Florida, Box 7578, Fort Myers, FL 33911-7578.

Studio: 3719 Central Ave., Fort Myers, FL 33901.

Mailing Address: Box 7578, Fort Myers, FL 33911-7578.

Phone: 941-939-2020. **Fax:** 941-939-2152.

E-mail: spontius@wbbhtv.com

Web Site: <http://www.wbbhtv.com/>

Technical Facilities: Channel No. 20 (506-512 MHz). Authorized power: 5000-kw max. & 2619-kw horizontal visual, 500-kw max. & 262-kw horizontal aural. Antenna: 1482-ft. above av. terrain, 1518-ft. above ground, 1549-ft. above sea level.

Latitude 26° 49' 30"
Longitude 81° 45' 55"

Transmitter: Rte. 31, 2.3-mi. S of Tuckers Comer.

Digital Facilities: Channel No. 15 (476-482 MHz). Power: 1000-kw max. visual. Antenna: 1375-ft. above av. terrain, 1367-ft. above ground, 1398-ft. above sea level.

Latitude 26° 49' 30"
Longitude 81° 45' 55"

Transmitter: 11011 Hwy. 31, Tuckers Comer.

FCC Digital File Number: B MPCDT-20000428ABR. Granted: February 5, 2001.

Note: Latitude and longitude coordinates shown are based on the North American Datum of 1927 (NAD 27) as currently required by the Mass Media Bureau of the FCC.

Satellite Earth Station: Harris, 10-meter Ku-band; Harris receivers.

News Services: AP, UPI.

LMA: Local marketing agreement with WZVN-TV (A), Fort Myers-Naples.

Ownership: Waterman Broadcasting Corp. (Group Owner).

Began Operation: December 18, 1968. Sale to present owner by William N. Dakos, et al., approved by FCC July 9, 1979.

Represented (sales): Continental Television Sales.

Represented (legal): Cohn & Marks.

Represented (engineering): Cohen, Dippell & Everist PC.

Personnel:

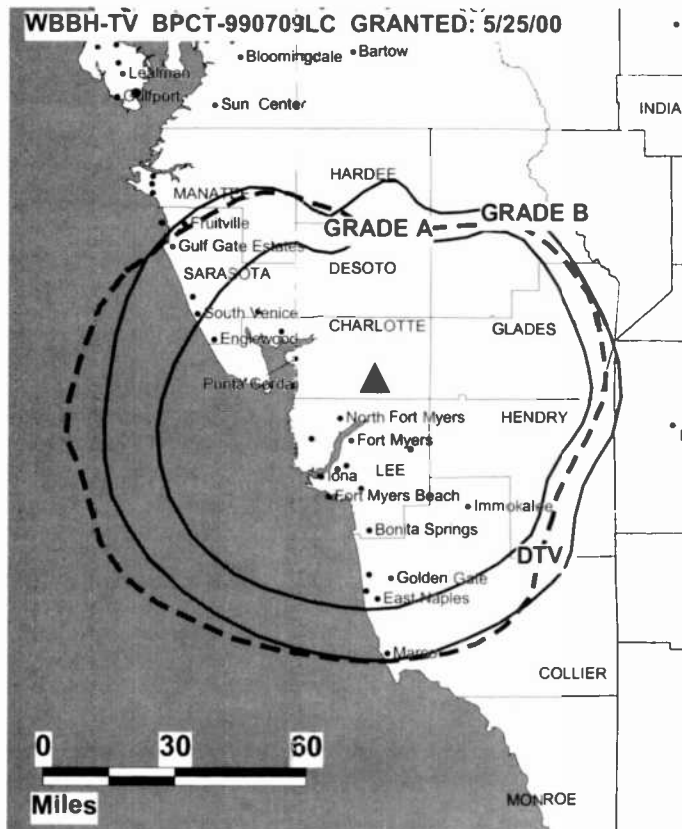
Steve Pontius, Executive Vice President & General Manager.

Diane Gower, Sales Director.

Wayne Phillips, Chief Engineer.

Gerald Poppe, Finance Director.

Evelyn Jewett, Traffic Manager.



© 2002 Warren Communications News

Darrel Adams, News Director.

Deborah Abbott, Program Manager.

Lori Grimaldi, Promotion Manager.

Bob Jones, Creative Services & Production.

Highest 30 Sec. Rate: \$2000.

City of License: Fort Myers. **Station DMA:** Fort Myers-Naples. **Rank:** 76.

Circulation © 2001 Nielsen. Coverage based on Nielsen study.

Grand Total	Cable TV Households	Non-cable TV Households	Total TV Households
Estimated Station Totals*	418,720	113,090	531,810
Average Weekly Circulation (2001)	222,144	59,378	281,522
Average Daily Circulation (2001)			174,018
Station DMA Total	Cable TV Households	Non-cable TV Households	Total TV Households
Estimated Station Totals*	272,190	80,050	352,240
Average Weekly Circulation (2001)	212,479	51,682	264,161
Average Daily Circulation (2001)			164,573
Other DMA Total	Cable TV Households	Non-cable TV Households	Total TV Households
Estimated Station Totals*	146,530	33,040	179,570
Average Weekly Circulation (2001)	9,665	7,696	17,361
Average Daily Circulation (2001)			9,445

*Estimated station totals are sums of the Nielsen TV and Cable TV household estimates for each county in which the station registers viewing of more than 5% as per the Nielsen Survey Methods.

Florida—Cape Coral-Fort Myers

WFTX
Ch. 36

Network Service: FOX.

Licensee: Emmis Television License Corp. of Honolulu, 3500 W. Olive Ave., Suite 300, Burbank, CA 91505-4604.

Studio: 621 S.W. Pine Island Rd., Cape Coral, FL 33991.

Phone: 941-574-3636. **Fax:** 941-574-2025.

E-mail: news@wftx.com; sales@wftx.com

Technical Facilities: Channel No. 36 (602-608 MHz). Authorized power: 5000-kw max. visual, 500-kw max. aural. Antenna: 1476-ft. above av. terrain, 1477-ft. above ground, 1506-ft. above sea level.

Latitude 26° 47' 43"
Longitude 81° 48' 04"

Holds CP for change to 1480-ft. above av. terrain, 1476-ft. above ground; lat. 26° 47' 42", long. 81° 48' 05". BPCT-20000912AAI.

Transmitter: 4.9-mi. SSW of Tuckers Comer.

Began Digital Operation: July 1, 2001.

Note: Latitude and longitude coordinates shown are based on the North American Datum of 1927 (NAD 27) as currently required by the Mass Media Bureau of the FCC.

Satellite Earth Stations: Microdyne, 7-meter C-band; Prodelin, 3-meter C-band; United Satellite Systems, 3-meter Ku-band; Standard Communications receivers.

News Services: CNN Newsource, Fox NewsEdge.

Ownership: Emmis Communications Corp. (Group Owner).

Began Operation: October 14, 1985. Sale to Wabash Valley Broadcasting Corp. by Family TV Assoc. approved by FCC November 25, 1986 (*Television Digest*, Vol. 26:38). Sale to present owner by Wabash Valley Broadcasting Corp. approved by FCC October 1, 1998 (Vol. 38:14).

Represented (sales): Petry Television Inc.

Represented (legal): Dow, Lohnes & Albertson PLLC.

Personnel:

Donita Todd, Vice President & General Manager.

Paul Unwin, Station Manager & News Director.

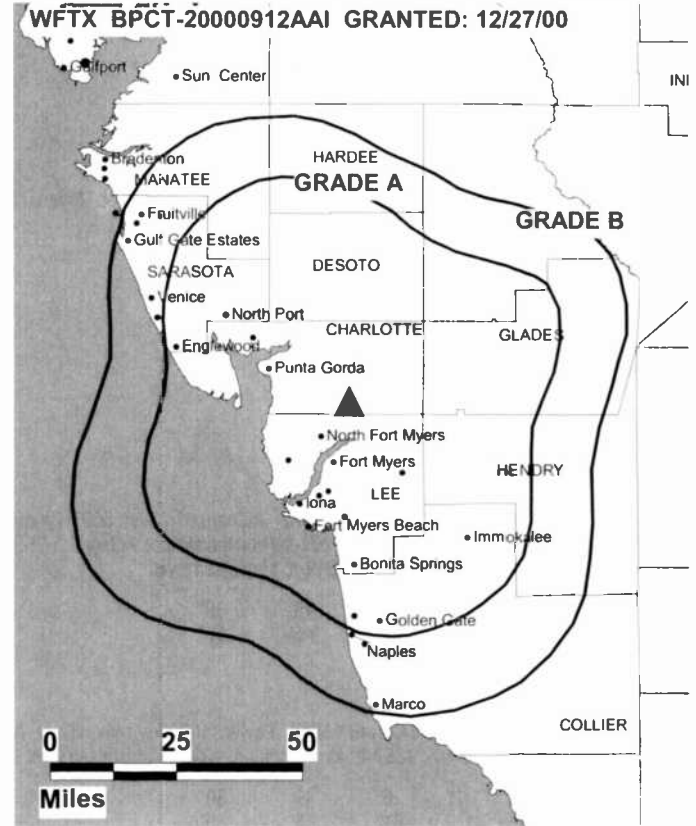
Shawn Oswald, General Sales Manager.

Tim Greenier, National Sales Manager.

Ryan Steward, Chief Engineer.

Pam Sheffield, Program Manager.

Pam O'Donnell, Business Manager.



© 2002 Warren Communications News

Rates: On request.

City of License: Cape Coral. **Station DMA:** Fort Myers-Naples. **Rank:** 76.

Circulation © 2001 Nielsen. Coverage based on Nielsen study.

Grand Total	Cable TV Households	Non-cable TV Households	Total TV Households
Estimated Station Totals*	395,050	115,480	510,530
Average Weekly Circulation (2001)	168,742	50,599	219,340
Average Daily Circulation (2001)			87,357
Station DMA Total	Cable TV Households	Non-cable TV Households	Total TV Households
Estimated Station Totals*	270,770	80,050	350,820
Average Weekly Circulation (2001)	155,568	43,899	199,467
Average Daily Circulation (2001)			80,242
Other DMA Total	Cable TV Households	Non-cable TV Households	Total TV Households
Estimated Station Totals*	124,280	35,430	159,710
Average Weekly Circulation (2001)	13,174	6,699	19,873
Average Daily Circulation (2001)			7,115

*Estimated station totals are sums of the Nielsen TV and Cable TV household estimates for each county in which the station registers viewing of more than 5% as per the Nielsen Survey Methods

Florida—Fort Myers

WFTX-DT Ch. 35

Network Service: FOX.

Grantee: Emmis Television License Corp. of Honolulu, 3500 W. Olive Ave., Suite 300, Burbank, CA 91505-4604.

Studio: 621 S.W. Pine Island Rd., Cape Coral, FL 33991.

Data by Design

This data is available in comma-delimited
format for use in your own database
or spreadsheet software!

For information call 800.771.9202



Phone: 941-574-3636. **Fax:** 941-574-2025.

Digital Facilities: Channel No. 35 (596-602 MHz). Power: 22.1-kw max. visual. Antenna: 1322-ft. above av. terrain, 1322-ft. above ground.

Latitude	26°	47'	43"
Longitude	81°	48'	04"

Definition: Standard.

Note: Latitude and longitude coordinates shown are based on the North American Datum of 1927 (NAD 27) as currently required by the Mass Media Bureau of the FCC.

Ownership: Emmis Communications Corp. (Group Owner).

Began Digital Operation: July 1, 2001.

Personnel:

Donita Todd, Vice President & General Manager.

Ryan Steward, Chief Engineer.

Rates: On request.

City of License: Cape Coral. **Station DMA:** Fort Myers-Naples. **Rank:** 76.

Florida—Fort Myers

WINK-TV Ch. 11

Network Service: CBS.

Licensee: Fort Myers Broadcasting Co., 2824 Palm Beach Blvd., Fort Myers, FL 33916-1590.

Studio: 2824 Palm Beach Blvd., Fort Myers, FL 33916-1590.

Phone: 941-334-1111. **Fax:** 941-334-0744.

E-mail: winksales@winktv.com

Web Site: http://www.winktv.com

Technical Facilities: Channel No. 11 (198-204 MHz). Authorized power: 316-kw visual, 31.6-kw aural. Antenna: Circularly polarized, 1478-ft. above av. terrain, 1475-ft. above ground, 1505-ft. above sea level.

Latitude 26° 48' 01"
Longitude 81° 45' 48"

Transmitter: State Rte. 31, 3.8-mi. S of Tuckers Comer, FL.

Digital Facilities: Channel No. 53 (704-710 MHz). Power: 1000-kw max. visual. Antenna: 1480-ft. above av. terrain, 1476-ft. above ground.

Latitude 26° 48' 01"
Longitude 81° 45' 47"

FCC Digital File Number: BPCDT-19991029ADW (pending).

Note: Latitude and longitude coordinates shown are based on the North American Datum of 1927 (NAD 27) as currently required by the Mass Media Bureau of the FCC.

Multichannel TV Sound: Stereo only.

Satellite Earth Stations: Harris, 9-meter C-band; Microdyne, 7-meter Ku & C-band; Paracclipse, 4-meter C-band; Scientific-Atlanta, 4.6-meter C-band; Scientific-Atlanta, 7-meter C-band; Harris, Microdyne, Scientific-Atlanta, Wegener, Zephyr receivers.

AM Affiliate: WINK, 1-kw, 1240 kHz (CBS).

FM Affiliate: WINK-FM, 100-kw, 96.9 MHz (No. 245), 1320-ft.

News Services: AP, CNN Newsource, Florida News Network, NIWS.

Ownership: Fort Myers Broadcasting Co.

Began Operation: March 6, 1954. Transfer of control from Arthur B. McBride Jr. to Brian A. McBride, Maureen McBride & Kathleen McBride Plum approved by FCC August 19, 1999.

Represented (sales): Blair Television.

Represented (legal): Leibowitz & Associates PA.

Represented (engineering): du Treil, Lundin & Rackley Inc.

Personnel:

Gary Gardner, Vice President & General Manager.

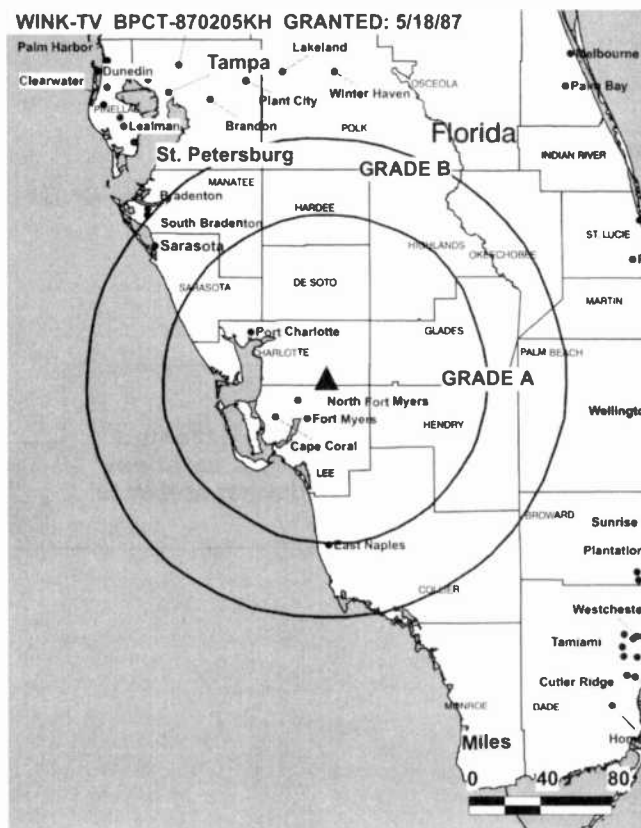
Maxine Johnson, Business Manager.

Jesse Daniels, General Sales Manager.

Patrick Kearney, Local Sales Manager.

Ron Cooke, National Sales Manager.

Keith Stuhlmann, Engineering Director.



© 2002 Warren Communications News

John Emmert, News Director.

Greg Stetson, Program Director.

Mark Gilson, Promotions Director.

Terri Gutfschalk, Marketing & Website Coordinator.

Tim Briggs, Production Manager.

Rates: On request.

City of License: Fort Myers. **Station DMA:** Fort Myers-Naples. **Rank:** 76.

Circulation © 2001 Nielsen. Coverage based on Nielsen study.

Grand Total	Cable	Non-cable	Total
	TV Households	TV Households	TV Households
Estimated Station Totals*	418,720	132,120	550,840
Average Weekly Circulation (2001)	248,635	71,882	320,517
Average Daily Circulation (2001)			178,313
Station DMA Total	Cable	Non-cable	Total
	TV Households	TV Households	TV Households
Estimated Station Totals*	272,190	80,050	352,240
Average Weekly Circulation (2001)	207,811	54,509	262,320
Average Daily Circulation (2001)			149,552
Other DMA Total	Cable	Non-cable	Total
	TV Households	TV Households	TV Households
Estimated Station Totals*	146,530	52,070	198,600
Average Weekly Circulation (2001)	40,824	17,373	58,197
Average Daily Circulation (2001)			28,761

*Estimated station totals are sums of the Nielsen TV and Cable TV household estimates for each county in which the station registers viewing of more than 5% as per the Nielsen Survey Methods.

Florida—Tice-Fort Myers

WRXY-TV Ch. 49

Network Service: Independent.

Licensee: West Coast Christian Television Inc., 40000 Horseshoe Rd., Punta Gorda, FL 33982.

Studio: 40000 Horseshoe Rd., Punta Gorda, FL 33982.

Mailing Address: Box 50490, Fort Myers, FL 33994.

Phone: 941-543-4173. **Fax:** 941-543-6800.

E-mail: wrxy@cyberstreet.com

Web Site: http://www.ctnonline.com

Technical Facilities: Channel No. 49 (680-686 MHz). Authorized power: 5000-kw max. visual, 500-kw max. aural. Antenna: 1023-ft. above av. terrain, 1023-ft. above ground, 1050-ft. above sea level.

Latitude 26° 47' 08"
Longitude 81° 47' 41"

Holds CP for change to 3467-kw max. visual, 476-ft. above av. terrain, 548-ft. above ground. 497-ft. above sea level, transmitter to 9-mi. NE of North Fort Myers. BPCT-990301KG.

Transmitter: Horseshoe Rd., Punta Gorda.

Digital Facilities: Channel No. 33 (584-590 MHz). Power: 1000-kw max. visual. Antenna: 1401-ft. above av. terrain, 1407-ft. above ground.

Latitude 26° 47' 08"
Longitude 81° 47' 41"

FCC Digital File Number: BPCDT-19991028AFP. Granted: May 9, 2001.

Note: Latitude and longitude coordinates shown are based on the North American Datum of 1927 (NAD 27) as currently required by the Mass Media Bureau of the FCC.

Satellite Earth Station: Perfect 10, 3.7-meter C-band.

Ownership: Christian Television Corp. Inc. (Group Owner).

Began Operation: January 29, 1995.

Represented (legal): Hardy & Carey LLP.

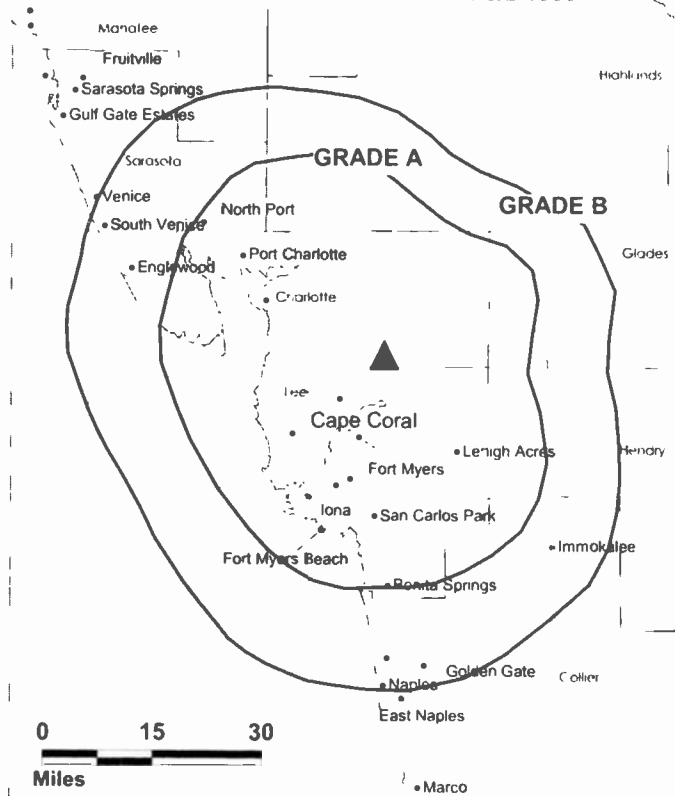
Represented (engineering): Lechman & Johnson Inc.

Personnel:

Ken Griffith, General Manager.

Jeff Juniet, Production Manager.

WRXY-TV BPCT-990301KG GRANTED: 8/2/1999



Rates: On request.

City of License: Tice. **Station DMA:** Fort Myers-Naples. **Rank:** 76.

Circulation © 2001 Nielsen. Coverage based on Nielsen study.

Grand Total	Cable TV Households	Non-cable TV Households	Total TV Households
Estimated Station Totals*	134,580	5,420	140,000
Average Weekly Circulation (2001)	6,864	336	7,200
Average Daily Circulation (2001)			1,938
Station DMA Total	Cable TV Households	Non-cable TV Households	Total TV Households
Estimated Station Totals*	134,580	5,420	140,000
Average Weekly Circulation (2001)	6,864	336	7,200
Average Daily Circulation (2001)			1,938

*Estimated station totals are sums of the Nielsen TV and Cable TV household estimates for each county in which the station registers viewing of more than 5% as per the Nielsen Survey Methods.

Florida—Naples-Fort Myers

WTVK
Ch. 46

Network Service: WBN.

Licensee: Acme Television Licenses of Florida LLC, 2101 E. 4th St., Suite 202, Santa Ana, CA 92705.

Studio: 3451 Bonita Bay Blvd., Suite 101, Bonita Springs, FL 34134.

Phone: 941-498-4600. **Fax:** 941-498-0146.

Web Site: <http://www.wb6tv.com>

Technical Facilities: Channel No. 46 (662-668 MHz). Authorized power: 3192-kw max. visual, 319-kw max. aural. Antenna: 1014-ft. above av. terrain, 1001-ft. above ground, 1027-ft. above sea level.

Latitude 26° 25' 22"
Longitude 81° 37' 49"

Holds CP for change to 5000-kw max. visual, 1496-ft. above av. terrain, 1496-ft. above ground, 1523-ft. above sea level; lat. 26° 11' 08", long. 81° 47' 40". BPCT-19991123AGQ.

Transmitter: 21990 Carter Rd., Estero.

Digital Facilities: Channel No. 45 (656-662 MHz). Power: 630-kw max. visual. Antenna: 1496-ft. above av. terrain, 1496-ft. above ground.

Latitude 26° 47' 08"
Longitude 81° 47' 40"

FCC Digital File Number: BPCDT-19991029AFN. Granted: May 2, 2001.

Note: Latitude and longitude coordinates shown are based on the North American Datum of 1927 (NAD 27) as currently required by the Mass Media Bureau of the FCC.

Ownership: ACME Communications Inc. (Group Owner).

Began Operation: October 22, 1990. Sale to Second Generation Ltd. by Southwest Florida Telecommunications Inc. approved by FCC July 24, 1995. Sale to present owner by Second Generation Ltd. approved by FCC June 30, 1998 (*Television Digest*, Vol. 38:10). ACME Communications Inc. went public September 30, 1999.

Represented (sales): MMT Sales Inc.

Represented (legal): Dickstein, Shapiro, Morin & Oshinsky LLP.

Personnel:

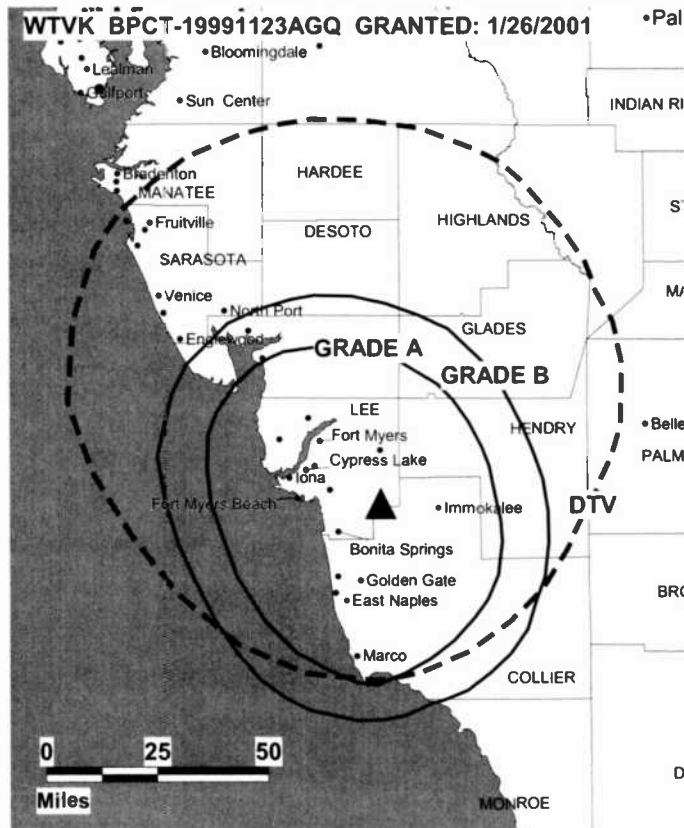
Bill Scaffide, Vice President & General Manager.

Jack L. Spiess, Operations Manager & Chief Engineer.

David Kaye, General Sales Manager.

Michelle Scaffide, Local Sales Manager.

Jennifer Ostendorf, Program Director.



© 2002 Warren Communications News

Mitch Haley, Promotion Director.

Jim Goin, Production Manager.

Jim Davis, Business Manager.

Highest 30 Sec. Rate: \$650.

City of License: Naples. **Station DMA:** Fort Myers-Naples. **Rank:** 76.

Circulation © 2001 Nielsen. Coverage based on Nielsen study.

Grand Total	Cable TV Households	Non-cable TV Households	Total TV Households
Estimated Station Totals*	266,180	61,100	327,280
Average Weekly Circulation (2001)	63,861	17,541	81,402
Average Daily Circulation (2001)			27,423
Station DMA Total	Cable TV Households	Non-cable TV Households	Total TV Households
Estimated Station Totals*	266,180	61,100	327,280
Average Weekly Circulation (2001)	63,861	17,541	81,402
Average Daily Circulation (2001)			27,423

*Estimated station totals are sums of the Nielsen TV and Cable TV household estimates for each county in which the station registers viewing of more than 5% as per the Nielsen Survey Methods.

Florida—Naples-Fort Myers

WZVN-TV Ch. 26

Network Service: ABC.

Licensee: Montclair Communications, 3719 Central Ave., Fort Myers, FL 33901.

Studio: Suite 370, 4001 Tamiami Trail N, Naples, FL 34103.

Mailing Address: 3719 Central Ave., Fort Myers, FL 33901.

Phones: 941-939-2020; 941-939-6236. **Fax:** 941-939-4801.

Web Sites: <http://www.abc-7.com>; <http://www.wzvn.com>

Technical Facilities: Channel No. 26 (542-548 MHz). Authorized power: 5000-kw max. visual, 500-kw max. aural. Antenna: 1209-ft. above av. terrain, 1224-ft. above ground, 1249-ft. above sea level.

Latitude 26° 25' 22"
Longitude 81° 37' 49"

Transmitter: 21990 Carter Rd., Estero.

Digital Facilities: Channel No. 41 (632-638 MHz). Power: 280-kw max. visual. Antenna: 1503-ft. above av. terrain, 1496-ft. above ground, 1526-ft. above sea level.

Latitude 26° 49' 30"
Longitude 81° 45' 55"

Transmitter: 11011 Hwy. 31, Tuckers Corner.

FCC Digital File Number: BPCDT-990706KH. Granted: March 15, 2001.

Note: Latitude and longitude coordinates shown are based on the North American Datum of 1927 (NAD 27) as currently required by the Mass Media Bureau of the FCC.

Multichannel TV Sound: Stereo and separate audio program.

Satellite Earth Stations: Andrew, 7.3-meter C-band; Comtech, 7.3-meter C-band; Andrew, Pinzone receivers.

News Service: AP.

LMA: Local marketing agreement with WBBH-TV (N), Fort Myers-Naples.

Ownership: Lara Kunkler.

Began Operation: August 21, 1974. Sale to Caloosa Television Corp. approved by FCC August 24, 1978. Sale to FCVS Communications by Caloosa Television Corp. approved by FCC August 1992. Sale to Ellis Communications by FCVS Communications approved by FCC October 7, 1993. Sale to Raycom Media by Ellis Communications approved by FCC July 26, 1996. Sale to present owner by Raycom Media approved by FCC September 30, 1996.

Represented (sales): Continental Television Sales.

Personnel:

Steve Pontius, Executive Vice President & General Manager.

Bob Beville, Sales Director.

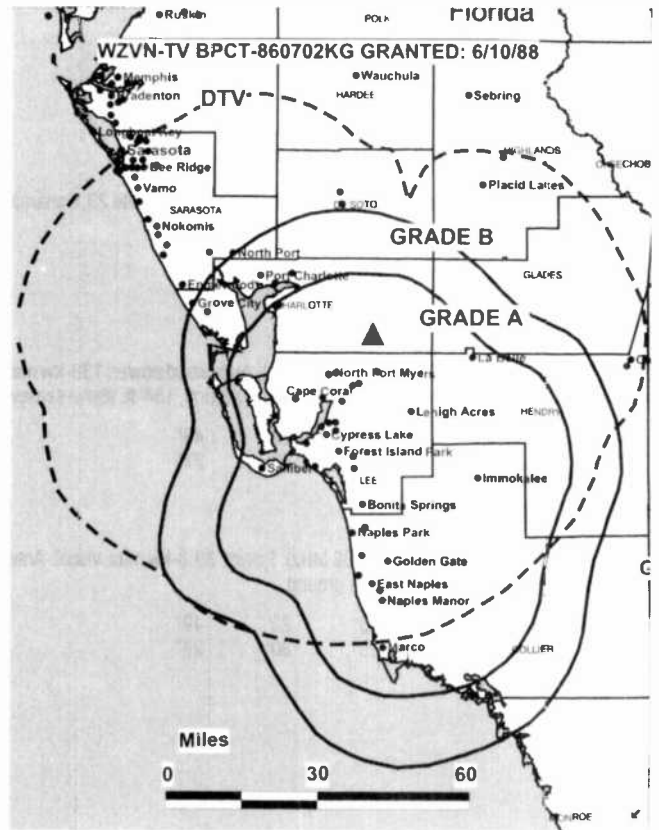
Mark Ryan, General Sales Manager.

Bryce Spates, Local Sales Manager.

Ron Stevens, National & Regional Sales Manager.

David McKelvey, Chief Engineer.

Dan Billings, Engineering & Technical Services Director.



© 2002 Warren Communications News

Lori Grimaldi, Marketing Director.

Bob Hannan, Production Manager.

Darrel Adams, News Director.

Deborah Abbott, Program Director.

Harris Segel, Research Director.

Evelyn Jewett, Traffic Manager.

Highest 30 Sec. Rate: \$12,000.

City of License: Naples. **Station DMA:** Fort Myers-Naples. **Rank:** 76.

Circulation © 2001 Nielsen. Coverage based on Nielsen study.

Grand Total	Cable TV Households	Non-cable TV Households	Total TV Households
Estimated Station Totals*	270,770	100,360	371,130
Average Weekly Circulation (2001)	186,764	44,231	230,995
Average Daily Circulation (2001)			112,476
Station DMA Total	Cable TV Households	Non-cable TV Households	Total TV Households
Estimated Station Totals*	270,770	80,050	350,820
Average Weekly Circulation (2001)	186,764	43,134	229,898
Average Daily Circulation (2001)			112,395
Other DMA Total	Cable TV Households	Non-cable TV Households	Total TV Households
Estimated Station Totals*	0	20,310	20,310
Average Weekly Circulation (2001)	0	1,097	1,097
Average Daily Circulation (2001)			81

*Estimated station totals are sums of the Nielsen TV and Cable TV household estimates for each county in which the station registers viewing of more than 5% as per the Nielsen Survey Methods

Florida—Fort Walton Beach

WAWD Ch. 58

Network Service: Independent.

Licensee: Rainbow 58 Broadcasting Inc., 8317 Front Beach Rd., Suite 23, Panama City Beach, FL 32407.

Studio: 155 Crystal Beach Dr, Suite 207, Destin, FL 32541.

Phone: 850-234-2773. **Fax:** 850-234-1179.

Technical Facilities: Channel No. 58 (734-740 MHz). Authorized power: 138-kw max. visual. Antenna: 177-ft. above av. terrain, 167-ft. above ground, 184-ft. above sea level.

Latitude	30°	23'	49"
Longitude	86°	30'	27"

Transmitter: 140 Palmetto, Destin.

Digital Facilities: Channel No. 49 (680-686 MHz). Power: 39.8-kw max. visual. Antenna: 183-ft. above av. terrain, 174-ft. above ground.

Latitude	30°	23'	49"
Longitude	86°	30'	27"

FCC Digital File Number: BPCDT-19991105AAL. Granted: March 10, 2000.

Note: Latitude and longitude coordinates shown are based on the North American Datum of 1927 (NAD 27) as currently required by the Mass Media Bureau of the FCC.

Ownership: Beach TV Properties Inc. (Group Owner).

Began Operation: July 1, 1998. Transfer of control to Beach TV properties from Rainbow 58 Broadcasting (H. James Sharp) approved by FCC September 17, 1999.

Represented (legal): Baraff, Koemer & Olender PC.

Personnel:

Jud Colley, Vice President & General Manager.

Myron Hines, Vice President, Production.

Caroline Galloway, General Sales Manager.

Mike Hartzog, Chief Engineer.

Rates: On request.

City of License: Fort Walton Beach. **Station DMA:** Mobile-Pensacola. **Rank:** 63.

Nielsen Data: Not Available.

Florida—Gainesville

WCJB
Ch. 20

Network Service: ABC.

Licensee: Diversified Broadcasting Inc., 6220 N.W. 43rd St., Gainesville, FL 32653.

Studio: 6220 N.W. 43rd St., Gainesville, FL 32653.

Phone: 352-377-2020. **Fax:** 352-371-0747.

Web Site: <http://www.wcjb.com>

Technical Facilities: Channel No. 20 (506-512 MHz). Authorized power: 2803-kw max. & 2335-kw horizontal visual, 282-kw max. & 235-kw horizontal aural. Antenna: 985-ft. above av. terrain, 985-ft. above ground, 1049-ft. above sea level.

Latitude 29° 32' 11"
Longitude 82° 24' 00"

Transmitter: 1.35-mi. S of Wacahoota.

Digital Facilities: Channel No. 16 (482-488 MHz). Power: 1000-kw max. visual. Antenna: 886-ft. above av. terrain, 899-ft. above ground.

Latitude 29° 32' 11"
Longitude 82° 24' 00"

FCC Digital File Number: BPCDT-19991101AGS (pending).

Note: Latitude and longitude coordinates shown are based on the North American Datum of 1927 (NAD 27) as currently required by the Mass Media Bureau of the FCC.

Multichannel TV Sound: Stereo only.

Satellite Earth Stations: Andrew, 7.3-meter C-band; Microdyne, 7-meter C-band; RCA, 4.5-meter Ku-band; Avantek, M/A-Com, Microdyne receivers.

News Services: ABC NewsOne, AP, CNN Newsource, Florida News Network.

Ownership: Diversified Communications (Group Owner).

Began Operation: April 7, 1971. Sale to present owner by William E. Minshall approved by FCC October 12, 1976.

Represented (sales): Continental Television Sales.

Represented (engineering): Cohen, Dippell & Everist PC.

Personnel:

Carolyn Barrett, President & General Manager.

Alan Chatman, General Sales Manager.

Tim Smith, National Sales Manager.

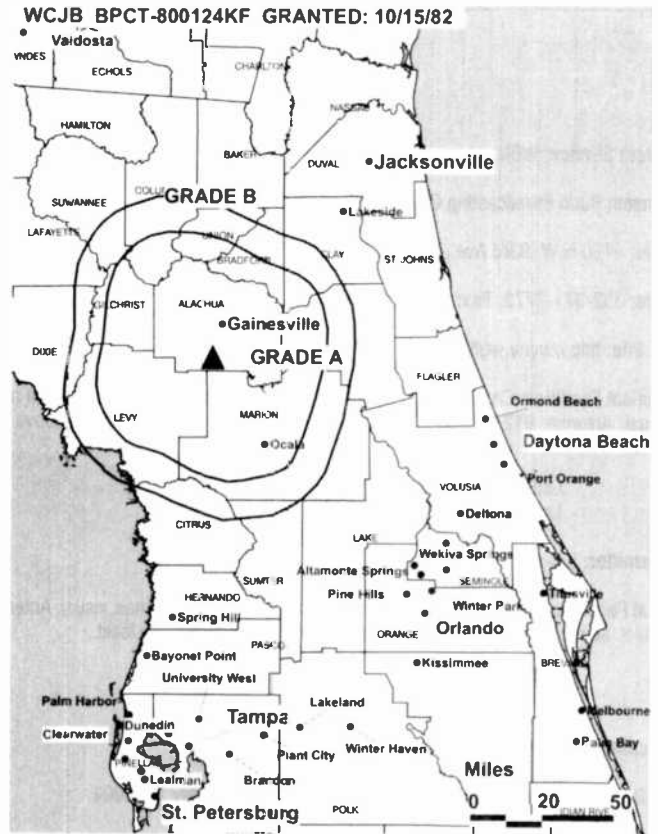
Bill Evans, Regional Sales Manager.

Harvie Nachlinger, News Director.

Karen Woolfstead, Program Director.

Tim Hoskinson, Controller.

Steve Ingram, Engineering Director.



© 2002 Warren Communications News

Tim Sorel, Creative Services Manager.

Pam Purcell, Traffic Manager.

Bob Williams, Broadcast Employment Manager.

Rates: On request.

City of License: Gainesville. **Station DMA:** Gainesville. **Rank:** 164.

Circulation © 2001 Nielsen. Coverage based on Nielsen study.

Grand Total	Cable TV Households	Non-cable TV Households	Total TV Households
Estimated Station Totals*	188,900	115,110	304,010
Average Weekly Circulation (2001)	118,201	35,433	153,634
Average Daily Circulation (2001)			84,426
Station DMA Total	Cable TV Households	Non-cable TV Households	Total TV Households
Estimated Station Totals*	69,890	31,230	101,120
Average Weekly Circulation (2001)	53,662	18,085	71,747
Average Daily Circulation (2001)			44,579
Other DMA Total	Cable TV Households	Non-cable TV Households	Total TV Households
Estimated Station Totals*	119,010	83,880	202,890
Average Weekly Circulation (2001)	64,540	17,348	81,888
Average Daily Circulation (2001)			39,846

*Estimated station totals are sums of the Nielsen TV and Cable TV household estimates for each county in which the station registers viewing of more than 5% as per the Nielsen Survey Methods

Florida—High Springs-Gainesville

WGFL
Ch. 53

Network Service: WBN.

Licensee: Budd Broadcasting Co., 4190 N.W. 93rd Ave., Gainesville, FL 32653.

Studio: 4190 N.W. 93rd Ave., Gainesville, FL 32653.

Phone: 352-371-7772. **Fax:** 352-371-9353.

Web Site: <http://www.wgfl.com>

Technical Facilities: Channel No. 53 (704-710 MHz). Authorized power: 5000-kw max. visual. Antenna: 912-ft. above av. terrain, 915-ft. above ground, 1001-ft. above sea level.

Latitude	29°	37'	48"
Longitude	82°	34'	24"

Transmitter: 2.3-mi. SE of Newberry.

Digital Facilities: Channel No. 28 (554-560 MHz). Power: 625-kw max. visual. Antenna: 850-ft. above av. terrain, 843-ft. above ground, 929-ft. above sea level.

Latitude	29°	37'	46"
Longitude	82°	34'	25"

Transmitter: 2.3-mi. SE of Newberry.

FCC Digital File Number: BPCDT-980910KE. Granted: January 24, 2001.

Note: Latitude and longitude coordinates shown are based on the North American Datum of 1927 (NAD 27) as currently required by the Mass Media Bureau of the FCC.

Ownership: Budd Broadcasting Co. Inc.

Began Operation: October 17, 1997.

Represented (sales): Petry Television Inc.

Represented (legal): Shainis & Peltzman.

Represented (engineering): Kessler & Gehman Associates Inc.

Personnel:

Harvey Budd, General Manager.

Todd Senter, Station Manager.

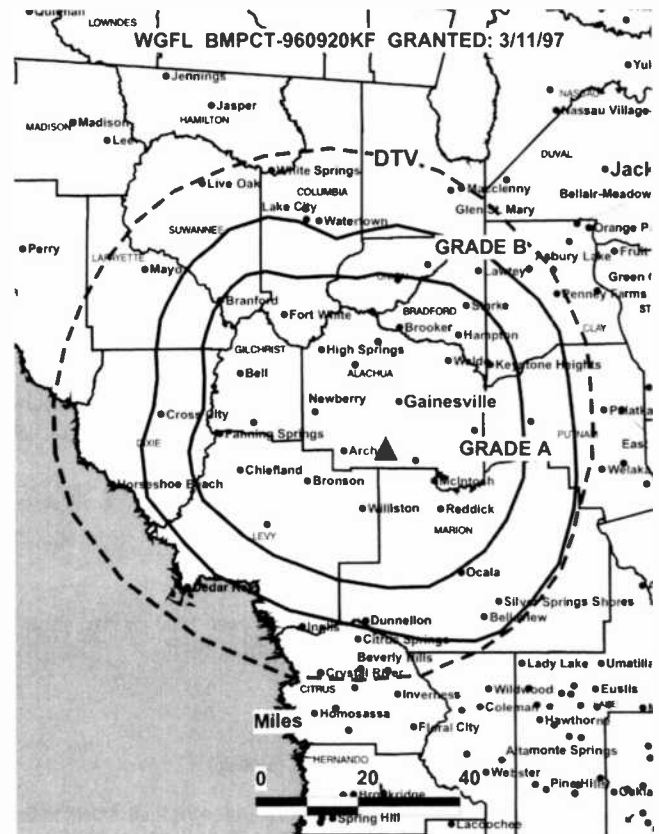
David Hinterschied, National Sales Manager.

Sue Edwards, Program, Promotion & Production Director.

Jimmy Chivers, Chief Engineer.

Ann Bell, Business Manager.

Rates: On request.



© 2002 Warren Communications News

City of License: High Springs. **Station DMA:** Gainesville. **Rank:** 164.

Circulation © 2001 Nielsen. Coverage based on Nielsen study.

Grand Total	Cable	Non-cable	Total
	TV Households	TV Households	TV Households
Estimated Station Totals*	69,890	76,190	146,080
Average Weekly Circulation (2001)	27,703	11,360	39,063
Average Daily Circulation (2001)			13,892
Station DMA Total	Cable	Non-cable	Total
	TV Households	TV Households	TV Households
Estimated Station Totals*	69,890	31,230	101,120
Average Weekly Circulation (2001)	27,703	7,552	35,255
Average Daily Circulation (2001)			13,326
Other DMA Total	Cable	Non-cable	Total
	TV Households	TV Households	TV Households
Estimated Station Totals*	0	44,960	44,960
Average Weekly Circulation (2001)	0	3,808	3,808
Average Daily Circulation (2001)			566

* Estimated station totals are sums of the Nielsen TV and Cable TV household estimates for each county in which the station registers viewing of more than 5% as per the Nielsen Survey Methods.

Florida—Ocala-Gainesville

WOGX
Ch. 51

Network Service: FOX.

Licensee: Meredith Corp., 1716 Locust St., Des Moines, IA 50309.

Studio: 35 Skyline Dr., Lake Mary, FL 32746.

Phone: 352-873-6951. **Fax:** 352-237-5423.

E-mail: wogx@wogx.com

Web Site: http://www.wogx.com

Technical Facilities: Channel No. 51 (692-698 MHz). Authorized power: 2750-kw horizontal visual, 275-kw horizontal aural. Antenna: 920-ft. above av. terrain, 889-ft. above ground, 1049-ft. above sea level.

Latitude 29° 21' 32"
Longitude 82° 19' 43"

Transmitter: County Road 316, approx 4.7-mi. W of Fairfield.

Digital Facilities: Channel No. 31 (572-578 MHz). Power: 1000-kw max. visual. Antenna: 850-ft. above av. terrain, 801-ft. above ground.

Latitude 29° 21' 32"
Longitude 82° 19' 43"

FCC Digital File Number: BPCDT-19991013ABF. Granted: January 4, 2001.

Note: Latitude and longitude coordinates shown are based on the North American Datum of 1927 (NAD 27) as currently required by the Mass Media Bureau of the FCC.

Satellite Earth Stations: Microdyne, 3.7-meter Ku & C-band; Microdyne, 7-meter C-band, RCA Americom, 4.5-meter Ku-band; M/A-Com, Microdyne receivers.

Ownership: Meredith Corp. (Group Owner).

Began Operation: November 1, 1983. Sale to present owner by Wabash Valley Broadcasting Corp. approved by FCC September 1, 1995. Sale to Wabash Valley Broadcasting Corp. by Big Sun TV Inc. approved by FCC August 12, 1986.

Represented (sales): Katz Continental Television.

Represented (legal): Haley, Bader & Potts PLC.

Personnel:

Tom Calato, Vice President & General Manager.

Connie Albino, General Sales Manager.

Sandy Wagner, Sales Manager.

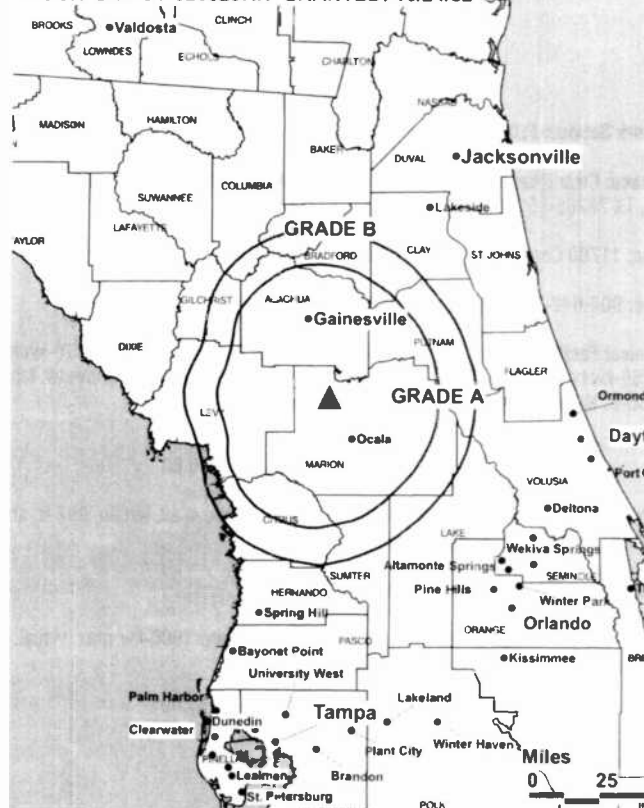
Bill Avery, Program Manager & News Director.

Mark Drury, Promotion Director.

Andy Davidyock, Senior Production Coordinator.

John Jones, Chief Engineer.

WOGX BMPCT-820329KH GRANTED: 10/24/82



© 2002 Warren Communications News

Highest 30 Sec. Rate: \$1100.

City of License: Ocala. **Station DMA:** Gainesville. **Rank:** 164.

Circulation © 2001 Nielsen. Coverage based on Nielsen study.

Grand Total	Cable TV Households	Non-cable TV Households	Total TV Households
Estimated Station Totals*	210,280	92,300	302,580
Average Weekly Circulation (2001)	85,995	27,833	113,827
Average Daily Circulation (2001)			45,532
Station DMA Total	Cable TV Households	Non-cable TV Households	Total TV Households
Estimated Station Totals*	69,890	31,230	101,120
Average Weekly Circulation (2001)	44,925	12,667	57,592
Average Daily Circulation (2001)			24,136
Other DMA Total	Cable TV Households	Non-cable TV Households	Total TV Households
Estimated Station Totals*	140,390	61,070	201,460
Average Weekly Circulation (2001)	41,069	15,165	56,235
Average Daily Circulation (2001)			21,396

*Estimated station totals are sums of the Nielsen TV and Cable TV household estimates for each county in which the station registers viewing of more than 5% as per the Nielsen Survey Methods

Florida—Jacksonville

WAWS-TV Ch. 30

Network Service: FOX.

Licensee: Clear Channel Radio Licenses Inc., 200 Concord Plaza, Suite 600, San Antonio, TX 78265-9512.

Studio: 11700 Central Pkwy., Jacksonville, FL 32224.

Phone: 904-642-3030. **Fax:** 904-646-0115.

Technical Facilities: Channel No. 30 (566-572 MHz). Authorized power: 2820-kw max. & 759-kw horizontal visual, 282-kw horizontal aural. Antenna: 990-ft. above av. terrain, 1030-ft. above ground, 1045-ft. above sea level.

Latitude	30°	16'	52.50"
Longitude	81°	34'	15.00"

Holds CP for change to 5000-kw max. visual, 997-ft. above av. terrain, 997-ft. above ground, 1014-ft. above sea level. BPCT-960711LB.

Transmitter: 8675 Hogan Rd., Jacksonville.

Digital Facilities: Channel No. 32 (578-584 MHz). Power: 1000-kw max. visual. Antenna: 932-ft. above av. terrain, 948-ft. above ground.

Latitude	30°	16'	51.00"
Longitude	81°	34'	12.00"

FCC Digital File Number: BPCDT-19991018ABG (pending).

Note: Latitude and longitude coordinates shown are based on the North American Datum of 1927 (NAD 27) as currently required by the Mass Media Bureau of the FCC.

Multichannel TV Sound: Stereo only.

Satellite Earth Stations: Scientific-Atlanta, 7-meter C-band; Vertex, 4.5-meter Ku-band; M/A-Com, Omni, Scientific-Atlanta receivers.

Ownership: Clear Channel Broadcasting Inc. (Group Owner).

Began Operation: February 15, 1981. Sale to present owner by Malrite Communications Group approved by FCC August 30, 1989 (*Television Digest*, Vol. 29:9, 28).

Represented (sales): Millennium Sales & Marketing.

Represented (legal): Cohn & Marks.

Represented (engineering): Evans Associates.

Personnel:

Susan Adams-Loyd, Vice President & General Manager.

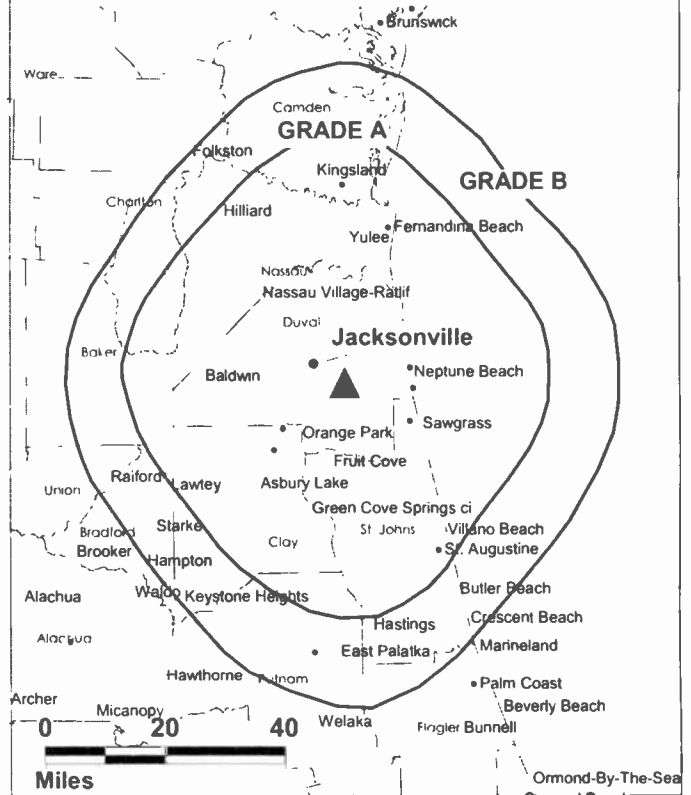
Philip Waterman, General Sales Manager.

Jeff Whitson, Local Sales Manager.

Rich Rectanus, National Sales Manager.

Jerry Randall, Chief Engineer.

WAWS-TV BPCT-960711LB GRANTED: 3/30/00



© 2002 Warren Communications News

Tony Sotelo, Production Manager.

Paige Dietz, Program Director.

Lynn Smith, Business Manager.

Highest 30 Sec. Rate: \$2500.

City of License: Jacksonville. **Station DMA:** Jacksonville. **Rank:** 53.

Circulation © 2001 Nielsen. Coverage based on Nielsen study.

Grand Total	Cable TV Households	Non-cable TV Households	Total TV Households
Estimated Station Totals*	371,650	135,590	507,240
Average Weekly Circulation (2001)	210,337	65,873	276,210
Average Daily Circulation (2001)			104,758
Station DMA Total	Cable TV Households	Non-cable TV Households	Total TV Households
Estimated Station Totals*	371,650	135,590	507,240
Average Weekly Circulation (2001)	210,337	65,873	276,210
Average Daily Circulation (2001)			104,758

*Estimated station totals are sums of the Nielsen TV and Cable TV household estimates for each county in which the station registers viewing of more than 5% as per the Nielsen Survey Methods.

Florida—Jacksonville

WJWB
Ch. 17

Network Service: WBN.

Licensee: Media General Broadcasting Inc., 333 E. Franklin St., Richmond, VA 23219.

Studio: 9117 Hogan Rd., Jacksonville, FL 32216.

Mailing Address: Box 17000, Jacksonville, FL 32245.

Phone: 904-641-1700. **Fax:** 904-641-0306

Web Site: <http://www.wjwb.com>

Technical Facilities: Channel No. 17 (488-494 MHz). Authorized power: 4680-kw max. visual. Antenna: 997-ft. above av. terrain, 978-ft. above ground, 1014-ft. above sea level.

Latitude 30° 16' 36"
Longitude 81° 33' 47"

Transmitter: 9117 Hogan Rd., Jacksonville.

Digital Facilities: Channel No. 34 (590-596 MHz). Power: 1000-kw max. visual. Antenna: 927-ft. above av. terrain, 912-ft. above ground.

Latitude 30° 16' 36"
Longitude 81° 33' 47"

Transmitter: 9117 Hogan Rd., Jacksonville.

FCC Digital File Number: BPCDT-19991025AEM. Granted: March 26, 2001.

Note: Latitude and longitude coordinates shown are based on the North American Datum of 1927 (NAD 27) as currently required by the Mass Media Bureau of the FCC.

Multichannel TV Sound: Stereo only.

Satellite Earth Stations: ADM, 6.1-meter C-band; Andrew, 4.5-meter C-band; Andrew, 6.1-meter C-band; Vertex, 4.7-meter Ku-band; Avartek, DX Engineering, M/A-Com, Standard Communications receivers.

Ownership: Media General Inc. (Group Owner).

Began Operation: February 19, 1966. Sale to present owner by Ziff-Davis Broadcasting approved by FCC October 21, 1982 (*Television Digest*, Vol. 21:48; 22:8, 30)

Represented (sales): Harrington, Righter & Parsons Inc.

Represented (legal): Dow, Lohnes & Albertson PLLC.

Represented (engineering): David Steel & Associates Inc.

Personnel:

Michael A. Liff, President & General Manager.

George Birnbaum, Operations Manager.

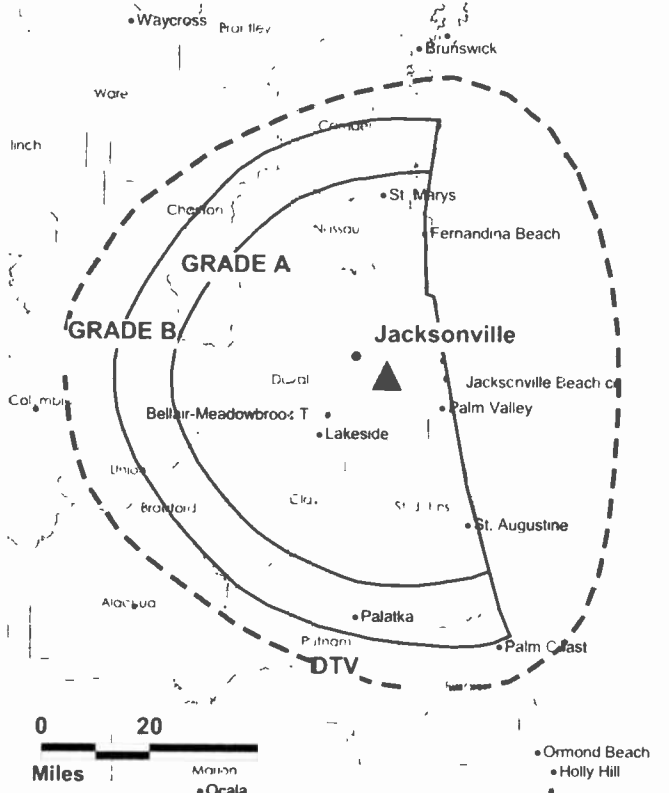
Tom Cassaro, General Sales Manager.

Candy Crigger, Local Sales Manager.

Mark Spencer, National Sales Manager.

Mike King, Program Coordinator.

WJWB BPCT-890814KF GRANTED: 9/29/89



© 2002 Warren Communications News

Andre Boyd, Marketing Director.

Dakota Neuville, Business Manager.

Rates: On request.

City of License: Jacksonville. **Station DMA:** Jacksonville. **Rank:** 53.

Circulation © 2001 Nielsen. Coverage based on Nielsen study.

Grand Total	Cable TV Households	Non-cable TV Households	Total TV Households
Estimated Station Totals*	376,000	135,590	511,590
Average Weekly Circulation (2001)	161,070	61,669	222,739
Average Daily Circulation (2001)			82,549
Station DMA Total	Cable TV Households	Non-cable TV Households	Total TV Households
Estimated Station Totals*	374,540	135,590	510,130
Average Weekly Circulation (2001)	160,350	61,669	222,020
Average Daily Circulation (2001)			82,450
Other DMA Total	Cable TV Households	Non-cable TV Households	Total TV Households
Estimated Station Totals*	1,460	0	1,460
Average Weekly Circulation (2001)	720	0	720
Average Daily Circulation (2001)			99

* Estimated station totals are sums of the Nielsen TV and Cable TV household estimates for each county in which the station registers viewing of more than 5% as per the Nielsen Survey Methods

Florida—Jacksonville

WJXT
Ch. 4

Network Service: CBS.

Licensee: Post-Newsweek Stations Florida Inc., Box 5270, Jacksonville, FL 32247.

Studio: 4 Broadcast Place, Jacksonville, FL 32247.

Phone: 904-399-4000. **Fax:** 904-399-1828.

E-mail: sburns@wjxt.com

Web Site: http://www.wjxt.com/

Technical Facilities: Channel No. 4 (66-72 MHz). Authorized power: 100-kw visual, 20-kw aural. Antenna: Circularly polarized, 960-ft. above av. terrain, 938-ft. above ground, 984-ft. above sea level.

Latitude 30° 16' 23"
Longitude 81° 33' 13"

Transmitter: 9830 Anders Blvd.

Digital Facilities: Channel No. 42 (638-644 MHz). Power: 976-kw max. visual. Antenna: 961-ft. above av. terrain, 934-ft. above ground.

Latitude 30° 16' 24"
Longitude 81° 33' 13"

FCC Digital File Number: BPCDT-19991014ABE. Granted: December 2, 1999.

Note: Latitude and longitude coordinates shown are based on the North American Datum of 1927 (NAD 27) as currently required by the Mass Media Bureau of the FCC.

Multichannel TV Sound: Stereo only.

Satellite Earth Stations: Microdyne, 5-meter Ku-band; SatCom, 7-meter C-band; Scientific-Atlanta, 4.6-meter C-band; DX Engineering, Microdyne, Scientific-Atlanta receivers.

SNG Mobile Dish: Andrew, 3.7-meter Ku-band; Andrew, 4.6-meter Ku-band.

News Services: AP, CBS Newspath, Florida News Network, Reuters TV.

Ownership: Post-Newsweek Stations Inc. (Group Owner).

Began Operation: September 15, 1949. Sale to present owner by Edward L. Norton, Frank King & Glenn Marshall Jr. approved by FCC January 1953 (*Television Digest*, Vol. 8:51; 9:1, 5).

Represented (sales): MMT Sales Inc.

Represented (legal): Covington & Burling.

Represented (engineering): Denny & Associates PC.

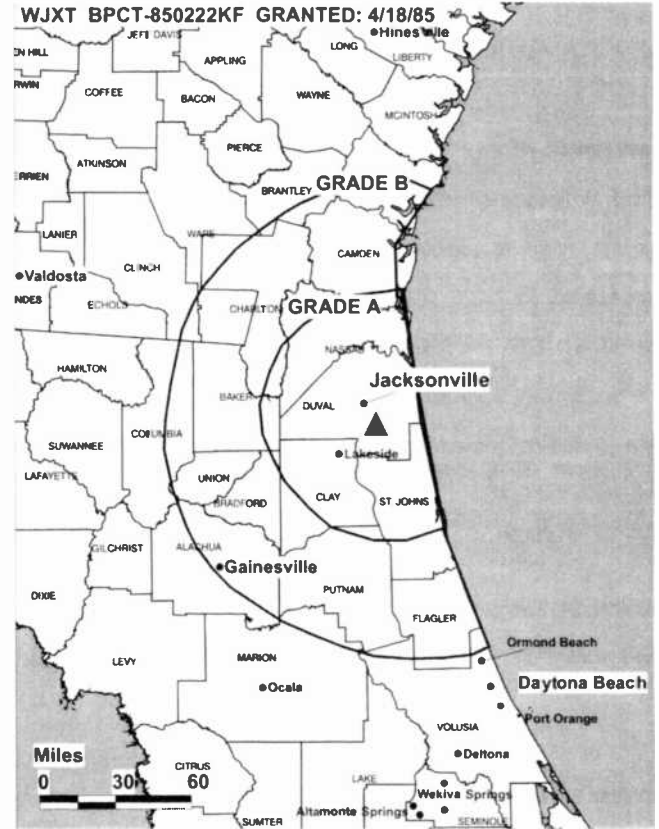
Personnel:

Sherry Burns, Vice President & General Manager.

Ann Sutton, Vice President & Station Manager.

Tina Schultz, Operations Manager.

Peggy Madigan, General Sales Manager.



© 2002 Warren Communications News

Jim Biggers, Engineering Manager.

David Way, Business Affairs Director.

Brenda Thigpen, Executive Assistant to General Manager.

Highest 30 Sec. Rate: \$5000.

City of License: Jacksonville. **Station DMA:** Jacksonville. **Rank:** 53.

Circulation © 2001 Nielsen. Coverage based on Nielsen study.

Grand Total	Cable TV Households	Non-cable TV Households	Total TV Households
Estimated Station Totals*	468,190	172,680	640,870
Average Weekly Circulation (2001)	346,265	98,250	444,515
Average Daily Circulation (2001)			248,592
Station DMA Total	Cable TV Households	Non-cable TV Households	Total TV Households
Estimated Station Totals*	374,540	135,590	510,130
Average Weekly Circulation (2001)	297,189	94,037	391,226
Average Daily Circulation (2001)			226,443
Other DMA Total	Cable TV Households	Non-cable TV Households	Total TV Households
Estimated Station Totals*	93,650	37,090	130,740
Average Weekly Circulation (2001)	49,076	4,213	53,289
Average Daily Circulation (2001)			22,148

*Estimated station totals are sums of the Nielsen TV and Cable TV household estimates for each county in which the station registers viewing of more than 5% as per the Nielsen Survey Methods.

Florida—Jacksonville

WTEV-TV Ch. 47

Network Service: UPN.

Licensee: Clear Channel Broadcasting Inc., 200 Concord Plaza, Suite 600, San Antonio, TX 78216.

Studio: 11700 Central Pkwy., Jacksonville, FL 32224.

Phone: 904-646-4747. **Fax:** 904-646-0115.

Technical Facilities: Channel No. 47 (668-674 MHz). Authorized power: 5000-kw max. visual, 500-kw aural. Antenna: 981-ft. above av. terrain, 974-ft. above ground, 1001-ft. above sea level.

Latitude 30° 16' 34"
Longitude 81° 33' 58"

Transmitter: Hogan Rd., Jacksonville.

Digital Facilities: Channel No. 19 (500-506 MHz). Power: 1000-kw max. visual. Antenna: 915-ft. above av. terrain, 909-ft. above ground.

Latitude 30° 16' 35"
Longitude 81° 33' 58"

FCC Digital File Number: BPCDT-19991101AJB. Granted: April 19, 2001.

Note: Latitude and longitude coordinates shown are based on the North American Datum of 1927 (NAD 27) as currently required by the Mass Media Bureau of the FCC.

Satellite Earth Station: DH Satellite, 3.7-meter; Agile Omni, Microdyne receivers.

Ownership: Clear Channel Broadcasting Inc. (Group Owner).

Began Operation: August 1, 1980. Sale to present owner by MGA Broadcasting Co. Inc. approved by FCC March 31, 2000. Sale to MGA Broadcasting Co. Inc. by R.D.S. Broadcasting Inc. approved by FCC May 13, 1997. Sale to R.D.S. Broadcasting Inc. by Krypton Broadcasting Inc. approved by FCC August 15, 1995 (*Television Digest*, Vol. 34:31, 42; 35:40). Sale to Krypton by Thomas R. & Frank McGeehee approved by FCC June 19, 1990.

Represented (sales): Millennium Sales & Marketing.

Represented (legal): Gammon & Grange PC.

Personnel:

Susan Adams-Loyd, Vice President & General Manager.

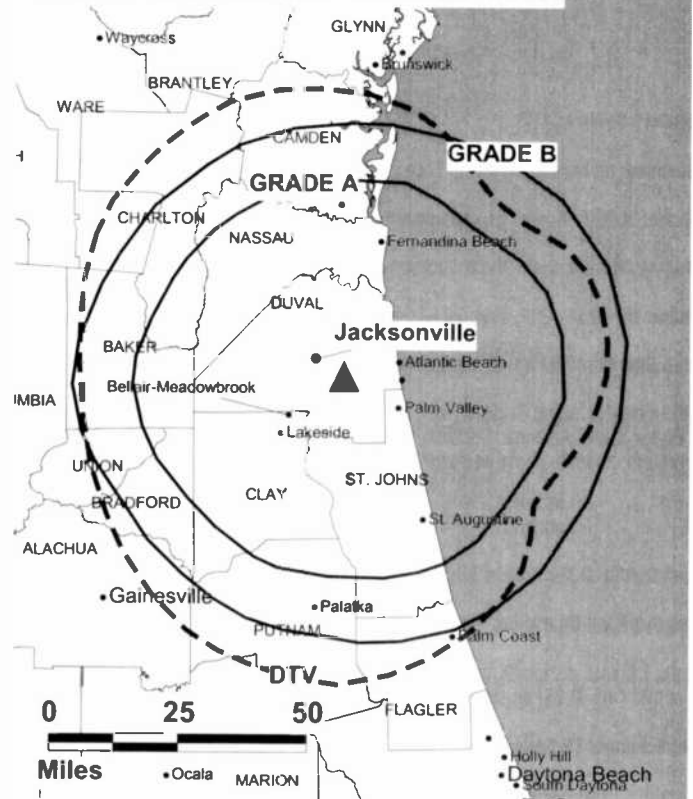
Stan Davis, Local Sales Manager.

Paige Dietz, Program Director.

Lynn Smith, Business Manager.

Jerry Randall, Engineering Director.

WTEV-TV BPCT-880701KF GRANTED: 9/21/88



© 2002 Warren Communications News

Jim LaBranche, News Director.

Highest 30 Sec. Rate: \$1800.

City of License: Jacksonville. **Station DMA:** Jacksonville. **Rank:** 53.

Circulation © 2001 Nielsen. Coverage based on Nielsen study

Grand Total	Cable TV Households	Non-cable TV Households	Total TV Households
Estimated Station Totals*	374,540	135,590	510,130
Average Weekly Circulation (2001)	140,733	58,410	199,144
Average Daily Circulation (2001)			72,027
Station DMA Total	Cable TV Households	Non-cable TV Households	Total TV Households
Estimated Station Totals*	374,540	135,590	510,130
Average Weekly Circulation (2001)	140,733	58,410	199,144
Average Daily Circulation (2001)			72,027

*Estimated station totals are sums of the Nielsen TV and Cable TV household estimates for each county in which the station registers viewing of more than 5% as per the Nielsen Survey Methods

Florida—Jacksonville

WTLV
Ch. 12

Network Service: NBC.

Licensee: Multimedia Holdings Corp., 1101 N. Central Ave., Phoenix, AZ 85004.

Studio: 1070 E. Adams St., Jacksonville, FL 32202.

Mailing Address: Box TV-12, Jacksonville, FL 32231.

Phone: 904-354-1212. **Fax:** 904-354-3299.

Web Site: <http://www.firstcoastnews.com>

Technical Facilities: Channel No. 12 (204-210 MHz). Authorized power: 316-kw visual, 60-kw aural. Antenna: Circularly polarized, 970-ft. above av. terrain, 999-ft. above ground, 1049-ft. above sea level.

Latitude	30°	16'	23"
Longitude	81°	33'	13"

Transmitter: 9830 Anders Blvd.

Began Digital Operation: April 17, 2000.

Note: Latitude and longitude coordinates shown are based on the North American Datum of 1927 (NAD 27) as currently required by the Mass Media Bureau of the FCC.

Multichannel TV Sound: Stereo only.

Satellite Earth Stations: Andrew, 4.5-meter; Andrew, 7-meter; Satcom Technologies, 9.2-meter; Vertex, 3.6-meter; Vertex, 4.5-meter; Avantek, Avcom, M/A-Com, Scientific-Atlanta receivers.

SNG Mobile Dish: Andrew, 2.4-meter Ku-band.

News Services: AP, NBC News Channel.

Ownership: Gannett Broadcasting Group (Group Owner).

Began Operation: September 1, 1957. Interim operating authority for Ch. 12 was approved by January 9, 1969; operation by Ch. 12 of Jacksonville began April 1, 1969. Transfer of control to Harte-Hanks Newspapers approved by FCC March 27, 1975 (*Television Digest*, Vol. 14:34; 15:7). Sale to Gannett Co. by Harte-Hanks approved by FCC January 22, 1988 (Vol. 27:49; 28:6).

Represented (sales): Blair Television.

Represented (legal): Wiley, Rein & Fielding.

Represented (engineering): Lohnes & Culver.

Personnel:

Kenneth Tinning, President & General Manager.

Bishop Ellison, Vice President, Engineering.

Jess Sessoms, General Sales Manager.

Sam Foley, National Sales Manager.

Mike McCormick, News Director.

Rhonda McVey, Business Manager.

WTLV BMPCT-850307KE GRANTED: 4/18/85



© 2002 Warren Communications News

Bonnie Solloway, Marketing & Program Manager.

Mike Baer, Production Manager.

Highest 30 Sec. Rate: \$18,000.

City of License: Jacksonville. **Station DMA:** Jacksonville. **Rank:** 53.

Circulation © 2001 Nielsen. Coverage based on Nielsen study.

Grand Total	Cable TV Households	Non-cable TV Households	Total TV Households
Estimated Station Totals*	388,720	160,310	549,030
Average Weekly Circulation (2001)	282,656	94,539	377,195
Average Daily Circulation (2001)			196,729
Station DMA Total	Cable TV Households	Non-cable TV Households	Total TV Households
Estimated Station Totals*	374,540	135,590	510,130
Average Weekly Circulation (2001)	276,946	91,036	367,982
Average Daily Circulation (2001)			195,222
Other DMA Total	Cable TV Households	Non-cable TV Households	Total TV Households
Estimated Station Totals*	14,180	24,720	38,900
Average Weekly Circulation (2001)	5,710	3,503	9,213
Average Daily Circulation (2001)			1,508

*Estimated station totals are sums of the Nielsen TV and Cable TV household estimates for each county in which the station registers viewing of more than 5% as per the Nielsen Survey Methods.

Florida—Jacksonville

WTLV-DT Ch. 13

Network Service: NBC.

Grantee: Multimedia Holdings Corp., 1101 N. Central Ave., Phoenix, AZ 85004.

Studio: 1070 E. Adams St., Jacksonville, FL 32231.

Phone: 904-354-1212.

Digital Facilities: Channel No. 13 (210-216 MHz). Power: 25-kw visual. Antenna: 1017-ft. above av. terrain, 986-ft. above ground.

Latitude	30°	16'	24"
Longitude	81°	33'	13"

Definition: Standard.

Note: Latitude and longitude coordinates shown are based on the North American Datum of 1927 (NAD 27) as currently required by the Mass Media Bureau of the FCC.

Ownership: Gannett Broadcasting Group (Group Owner).

Began Digital Operation: April 17, 2000.

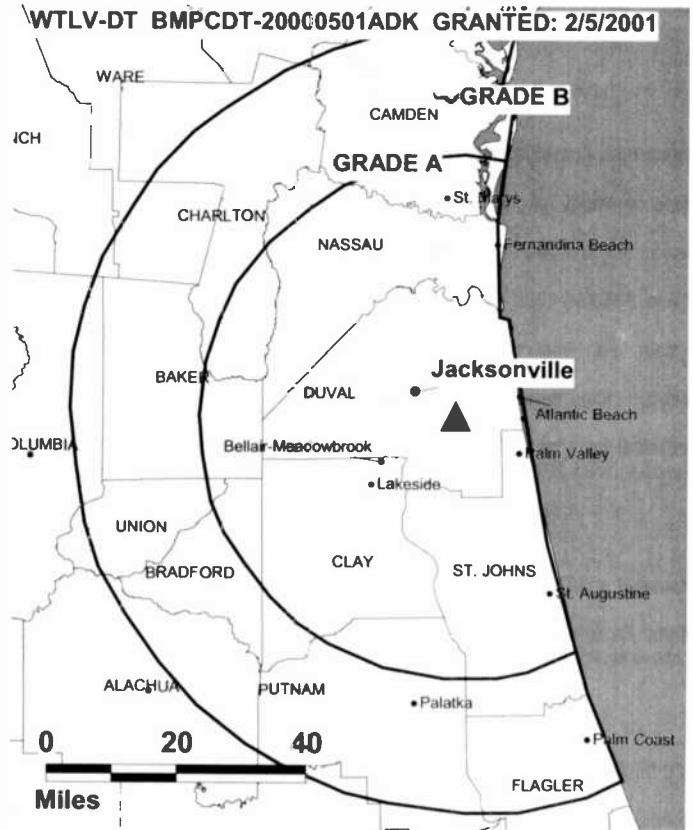
Personnel:

Kenneth Toning, President & General Manager.

Bishop Ellison, Engineering Director.

Bill Schneider, Chief Engineer.

Rates: On request.



© 2002 Warren Communications News

City of License: Jacksonville. **Station DMA:** Jacksonville. **Rank:** 53.

Florida—Key West-Miami

WEYS Ch. 22

Network Service: Independent.

Licensee: WEYS Television Corp., 527 Southard St., Key West, FL 33040.

Studio: 527 Southard St., Key West, FL 33040.

Phone: 305-296-4969. **Fax:** 305-296-1669.

E-mail: dmdtv@aol.com

Web Site: <http://www.acxer.com/hm/kastar/>

Technical Facilities: Channel No. 22 (518-524 MHz). Authorized power: 519-kw max. visual. Antenna: 203-ft. above av. terrain, 187-ft. above ground, 203-ft. above sea level.

Latitude	24°	33'	18"
Longitude	81°	48'	07"

Transmitter: 527 Southard St.

Digital Facilities: Channel No. 3 (60-66 MHz). Power: 1-kw visual. Antenna: 203-ft. above av. terrain, 193-ft. above ground.

Latitude	24°	33'	18"
Longitude	81°	48'	07"

FCC Digital File Number: BPCDT-19991029AHV (pending).

Note: Latitude and longitude coordinates shown are based on the North American Datum of 1927 (NAD 27) as currently required by the Mass Media Bureau of the FCC.

LMA: Local marketing agreement with WFOR-TV (C), Miami-Fort Lauderdale.

Ownership: WEYS Television Corp.

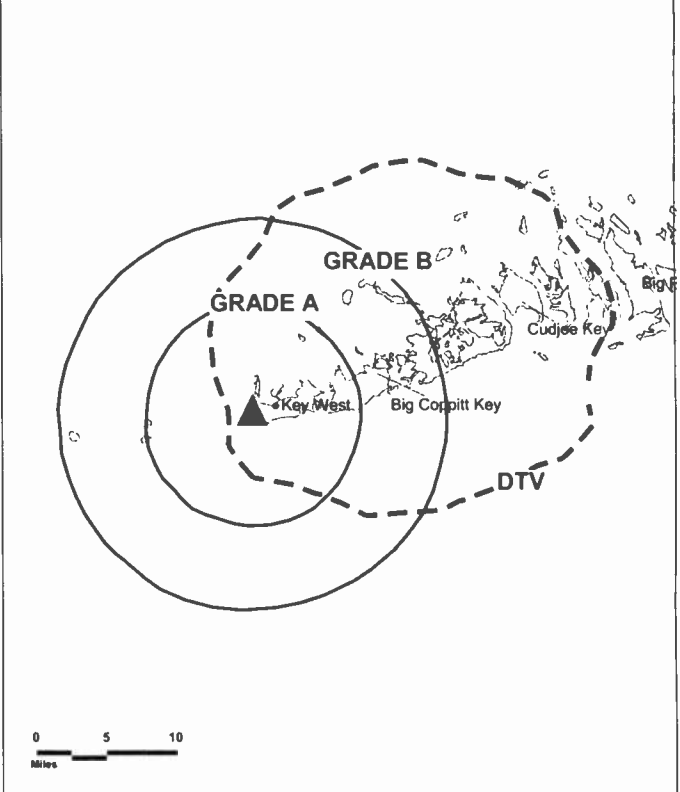
Began Operation: June 15, 1993. Proposed sale from WEYS Television Corp. to Televerde Communications LP dismissed by FCC May 14, 1998.

Represented (legal): Cole, Raywid & Braverman LLP.

Personnel:

Penny Drucker, Chief Executive Officer.

WEYS BMPCT-901109KE GRANTED: 7/3/91



© 2002 Warren Communications News

Oscar Ibarra, General Manager.

David Drucker, Business Manager.

Highest 30 Sec. Rate: \$120.

City of License: Key West. **Station DMA:** Miami-Fort Lauderdale. **Rank:** 15.

Nielsen Data: Not Available.

Florida—Key West

WWTU Ch. 8

Network Service: Independent.

Grantee: Hispanic Keys Broadcasting Corp., 16502 N.W. 52nd Ave., Miami, FL 33014.

Studio: 5420 MacDonald Ave., Key West, FL 33040.

Mailing Address: 16502 N.W. 52nd Ave., Miami, FL 33014.

Phone: 305-621-3688. **Fax:** 305-621-5181.

E-mail: tvch8@aol.com

Technical Facilities: Channel No. 8 (180-186 MHz). Authorized power: 5.83-kw visual. Antenna: 108-ft. above av. terrain, 108-ft. above ground, 112-ft. above sea level.

Latitude	24°	34'	19"
Longitude	81°	44'	25"

Holds CP for change to 5.7-kw visual, 135-ft. above av. terrain, 131-ft. above ground, 135-ft. above sea level. BMPCT-960711KN.

Transmitter: 5420 MacDonald Ave.

Digital Facilities: Channel No. 12 (204-210 MHz). Power: 2.67-kw visual. Antenna: 108-ft. above av. terrain, 108-ft. above ground.

Latitude	24°	34'	19"
Longitude	81°	44'	25"

FCC Digital File Number: BPCDT-19991029AHR (pending).

Note: Latitude and longitude coordinates shown are based on the North American Datum of 1927 (NAD 27) as currently required by the Mass Media Bureau of the FCC.

Ownership: Hispanic Keys Broadcasting Corp.

Began Operation: May 26, 1996. Sale to Florida Keys Educational Broadcasters Inc. dismissed by FCC February 13, 1995.

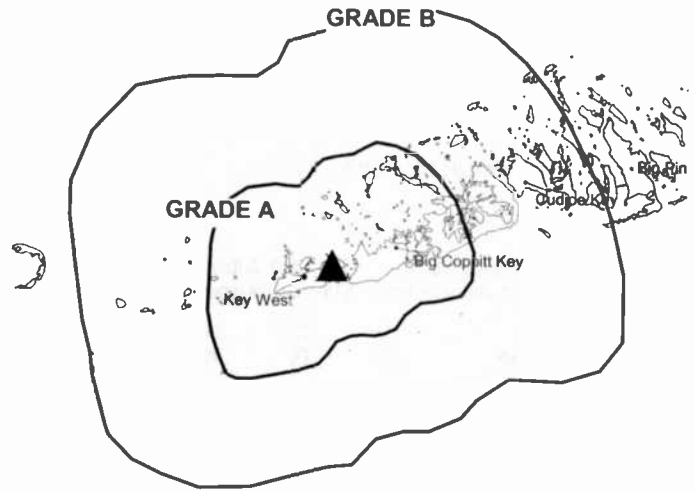
Represented (legal): Shainis & Peltzman.

Represented (engineering): Kessler & Gehman Associates Inc.

Personnel:

John C. Bailie, General Manager.

WWTU BMPCT-960711KN GRANTED: 11/9/98



© 2002 Warren Communications News

Robert Thompson, Station Manager.

Bobby Quintero, Local Sales Manager.

John F. Bailie, National Sales Manager.

Ralph Johnson, Chief Engineer.

Ricardo Castellanos, News Director.

Highest 30 Sec. Rate: \$240.

City of License: Key West. **Station DMA:** Miami-Fort Lauderdale. **Rank:** 15.

Nielsen Data: Not available.

Florida—Live Oak

WFXU

Ch. 57

(Satellite of WTLH, Bainbridge, GA)

Network Service: FOX.

Grantee: KB Prime Media LLC, 2130 Greenbrier Dr., Villanova, PA 19085.

Studio: 1205 Baytree Rd., Suite 9, Valdosta, GA 31602.

Phone: 912-257-0057. **Fax:** 912-257-0405.

E-mail: proyal@pgtv.com

Technical Facilities: Channel No. 57 (728-734 MHz). Authorized power: 2500-kw max. visual. Antenna: 443-ft. above av. terrain, 518-ft. above ground, 558-ft. above sea level.

Latitude 30° 33' 00"
Longitude 83° 00' 46"

Holds CP for change to 443-ft. above av. terrain, 558-ft. above ground; lat. 30° 33' 00", long. 83° 00' 46". BMPCT-961022KG.

Transmitter: 4.3-mi. NE of Jasper.

Digital Facilities: Channel No. 48 (674-680 MHz). Power: 1000-kw max. visual. Antenna: 381-ft. above av. terrain, 417-ft. above ground, 495-ft. above sea level.

Latitude 30° 33' 01"
Longitude 83° 00' 46"

Transmitter: 3.5-mi. NW of the intersection of State Hwys. 100 & 6.

FCC Digital File Number: BPCDT-981028KF. Granted: May 2, 2001.

Note: Latitude and longitude coordinates shown are based on the North American Datum of 1927 (NAD 27) as currently required by the Mass Media Bureau of the FCC.

Ownership: KB Prime Media LLC (Group Owner).

Began Operation: August 1, 1998. Sale to present owner by Frank A. Baker approved by FCC February 16, 1999.

Represented (legal): Shaw Pittman.

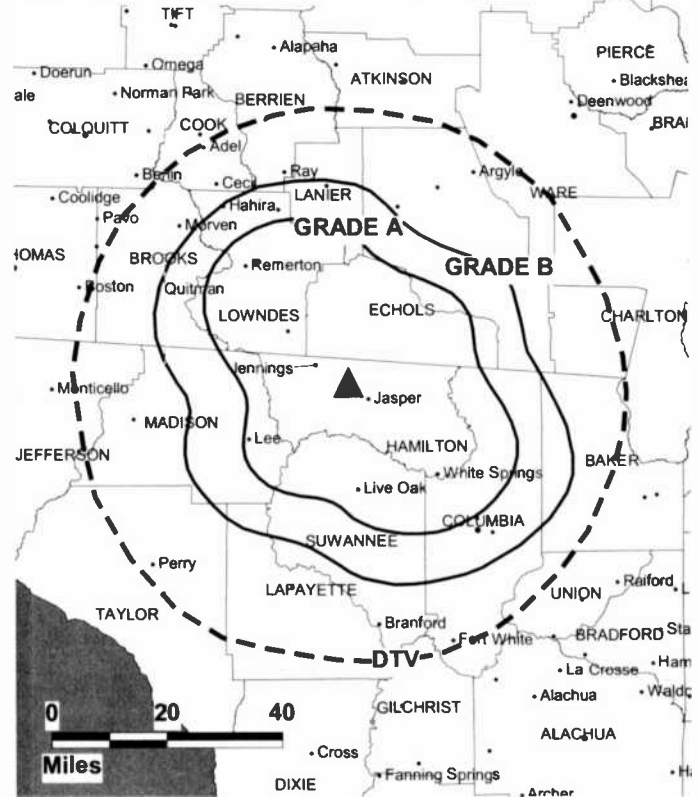
Represented (engineering): Magnuson & Associates.

Personnel:

Phyllis Royal, General Manager.

Clarence Fletcher, Chief Engineer.

WFXU BMPCT-951002KF GRANTED: 6/5/96



© 2002 Warren Communications News

City of License: Live Oak. **Station DMA:** Tallahassee-Thomasville. **Rank:** 113.

Circulation © 2001 Nielsen. Coverage based on Nielsen study.

Grand Total	Cable TV Households	Non-cable TV Households	Total TV Households
Estimated Station Totals*	34,410	10,480	44,890
Average Weekly Circulation (2001)	10,176	1,044	11,220
Average Daily Circulation (2001)			3,639
Station DMA Total	Cable TV Households	Non-cable TV Households	Total TV Households
Estimated Station Totals*	34,410	10,480	44,890
Average Weekly Circulation (2001)	10,176	1,044	11,220
Average Daily Circulation (2001)			3,639

*Estimated station totals are sums of the Nielsen TV and Cable TV household estimates for each county in which the station registers viewing of more than 5% as per the Nielsen Survey Methods.

Florida—Hollywood-Miami

WAMI-TV Ch. 69

Network Service: HSN.

Licensee: Univision Partnership of Hollywood (FL), 1999 Avenue of the Stars, Suite 3050, Los Angeles, CA 90067.

Studio: 605 Lincoln Rd., Miami Beach, FL 33139.

Phone: 954-435-6900. **Fax:** 954-435-7406

Technical Facilities: Channel No. 69 (800-806 MHz). Authorized power: 5000-kw max. visual, 500-kw max. aural. Antenna: 866-ft. above av. terrain, 869-ft. above ground, 866-ft. above sea level.

Latitude 25° 57' 59"
Longitude 80° 12' 33"

Holds CP for change to 1017-ft. above av. terrain, 1020-ft. above ground, 1024-ft. above sea level. BPCT-960708KG.

Transmitter: 390 N.W. 210th St., North Miami.

Digital Facilities: Channel No. 47 (668-674 MHz). Power: 200-kw max. visual. Antenna: 1017-ft. above av. terrain, 1020-ft. above ground, 1024-ft. above sea level.

Latitude 25° 57' 59"
Longitude 80° 12' 33"

Transmitter: 210th St. & N.W. 3rd Ave.

FCC Digital File Number: BPCDT-981030KF. Granted: January 4, 2001.

Note: Latitude and longitude coordinates shown are based on the North American Datum of 1927 (NAD 27) as currently required by the Mass Media Bureau of the FCC.

Satellite Earth Stations: Comtech, 7.2-meter C-band; Paraclipse, 5-meter C-band; Drake, Pinzone receivers.

Ownership: Univision Communications Inc. (Group Owner).

Began Operation: August 10, 1988. Sale to HSN Communications approved by FCC December 1, 1988. Transfer of control to USA Broadcasting Inc. approved by FCC September 30, 1992. Transfer of control to present owner by USA Broadcasting Inc. approved by FCC May 21, 2001.

Represented (sales): Millennium Sales & Marketing.

Represented (legal): Shaw Pittman.

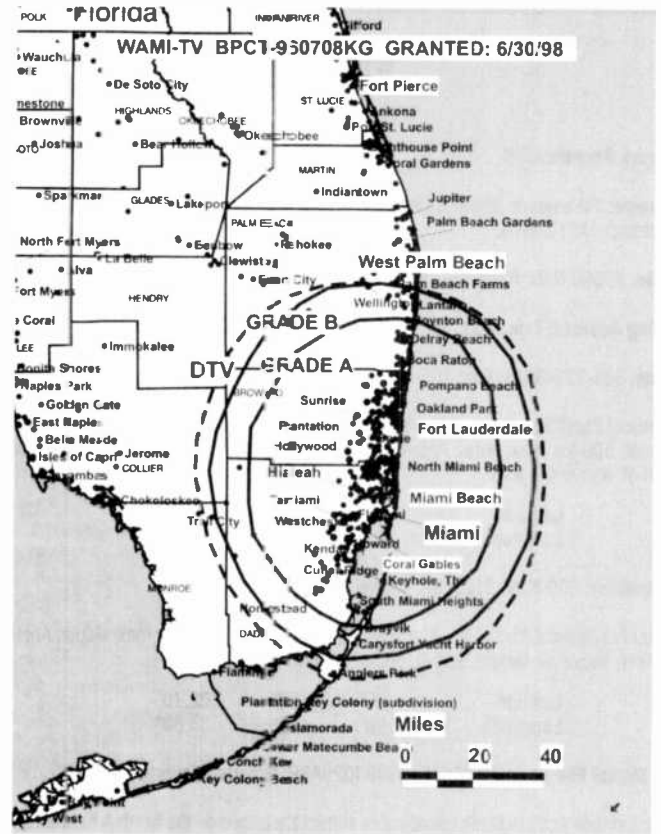
Personnel:

Chuck Budt, General Manager.

Michael Kuszewski, Chief Engineer.

Susan Kawakerski, News Director.

Rates: On request.



© 2002 *Varren Communications News

City of License: Hollywood **Station DMA:** Miami-Fort Lauderdale. **Rank:** 15.

Circulation © 2001 Nielsen. Coverage based on Nielsen study

Grand Total	Cable	Non-cable	Total
	TV Households	TV Households	TV Households
Estimated Station Totals*	1,254,260	369,710	1,623,970
Average Weekly Circulation (2001)	179,471	58,982	238,453
Average Daily Circulation (2001)			64,006
Station DMA Total	Cable	Non-cable	Total
	TV Households	TV Households	TV Households
Estimated Station Totals*	1,095,310	369,710	1,465,020
Average Weekly Circulation (2001)	171,524	58,982	230,506
Average Daily Circulation (2001)			62,417
Other DMA Total	Cable	Non-cable	Total
	TV Households	TV Households	TV Households
Estimated Station Totals*	158,950	0	158,950
Average Weekly Circulation (2001)	7,948	0	7,948
Average Daily Circulation (2001)			1,590

*Estimated station totals are sums of the Nielsen TV and Cable TV household estimates for each county in which the station registers viewing of more than 5% as per the Nielsen Survey Methods

Florida—Miami

WBFS-TV Ch. 33

Network Service: UPN.

Licensee: Paramount Stations Group of Miami Inc., c/o Ray White, 5202 River Rd., Bethesda, MD 20816.

Studio: 16550 N.W. 52nd Ave., Miami, FL 33014.

Mailing Address: Box 4633, Miami, FL 33014.

Phone: 305-621-3333. **Fax:** 305-621-3844.

Technical Facilities: Channel No. 33 (584-590 MHz). Authorized power: 5000-kw max. visual, 500-kw max. aural. Antenna: 924-ft. above av. terrain, 927-ft. above ground, 931-ft. above sea level.

Latitude 25° 57' 59.00"
Longitude 80° 12' 33.00"

Transmitter: 390 N.W. 210th St., Miami.

Digital Facilities: Channel No. 32 (578-584 MHz). Power: 517-kw max. visual. Antenna: 929-ft. above av. terrain, 931-ft. above ground.

Latitude 25° 58' 02.70"
Longitude 80° 12' 33.80"

FCC Digital File Number: BPCDT-19991029AEP. Granted: November 9, 2000.

Note: Latitude and longitude coordinates shown are based on the North American Datum of 1927 (NAD 27) as currently required by the Mass Media Bureau of the FCC.

Satellite Earth Stations: Harris, 6.1-meter C-band; Harris, 9-meter C-band; Harris receivers.

LMA: Local marketing agreement with WTVX (U), Fort Pierce-Vero Beach.

Ownership: Viacom International Inc. (Group Owner).

Began Operation: December 9, 1984. Transfer of control to present owner from Trustee for Combined Broadcasting Inc. approved by FCC July 5, 1995 (*Television Digest*, Vol. 34:43; 35:20). Transfer of control to Combined Broadcasting Inc. approved by FCC June 8, 1988.

Represented (sales): TeleRep Inc.

Represented (engineering): Lohnes & Culver.

Personnel:

Bill Ballard, Vice President & General Manager.

Jill Novorro, Local Sales Manager.

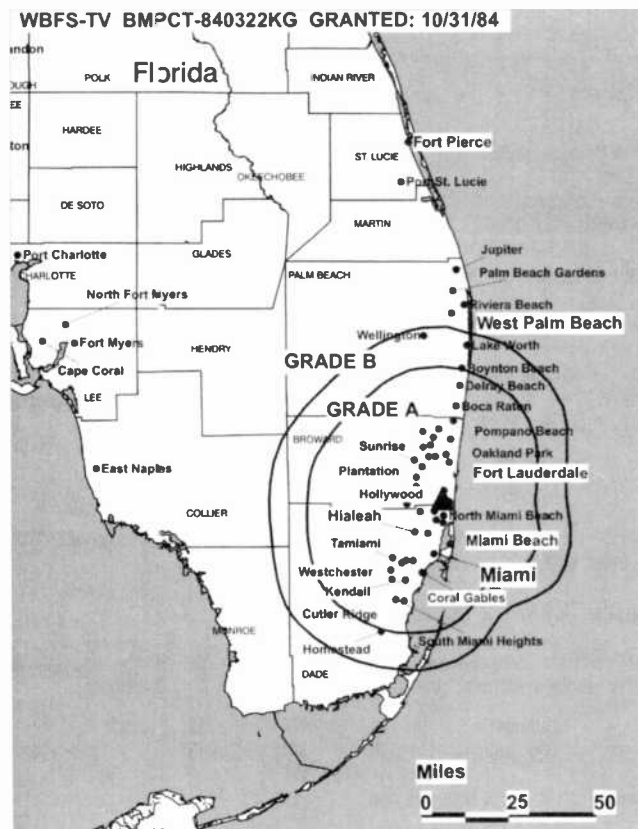
Nora Garcia, Local Sales Manager.

Dan Parisi, National Sales Manager.

Tracy Swann, Programming Director.

Paula Aberle, Business Manager.

Doug Sotherland, Chief Engineer.



© 2002 Warren Communications News

Aaron Silberman, Production Manager.

Rates: On request.

City of License: Miami. **Station DMA:** Miami-Fort Lauderdale. **Rank:** 15.

Circulation © 2001 Nielsen. Coverage based on Nielsen study.

Grand Total	Cable TV Households	Non-cable TV Households	Total TV Households
Estimated Station Totals*	1,095,310	442,840	1,538,150
Average Weekly Circulation (2001)	297,286	136,892	434,177
Average Daily Circulation (2001)			153,270
Station DMA Total	Cable TV Households	Non-cable TV Households	Total TV Households
Estimated Station Totals*	1,095,310	369,710	1,465,020
Average Weekly Circulation (2001)	297,286	131,984	429,270
Average Daily Circulation (2001)			152,225
Other DMA Total	Cable TV Households	Non-cable TV Households	Total TV Households
Estimated Station Totals*	0	73,130	73,130
Average Weekly Circulation (2001)	0	4,908	4,908
Average Daily Circulation (2001)			1,045

* Estimated station totals are sums of the Nielsen TV and Cable TV household estimates for each county in which the station registers viewing of more than 5% as per the Nielsen Survey Methods

Florida—Miami-Fort Lauderdale

WBZL
Ch. 39

Network Service: WBN.

Licensee: Channel 39 Licensee Inc., 2055 Lee St., Hollywood, FL 33020.

Studio: 2055 Lee St., Hollywood, FL 33020.

Phone: 954-925-3939. **Fax:** 954-922-3965.

Web Site: <http://www.wb39.com>

Technical Facilities: Channel No. 39 (620-626 MHz). Authorized power: 5000-kw max. & 5000-kw horizontal visual, 2750-kw horizontal aural. Antenna: 906-ft. above av. terrain, 906-ft. above ground, 912-ft. above sea level.

Latitude 25° 58' 07"
Longitude 80° 13' 20"

Transmitter: 1255 N.W. 210th St., Miami.

Digital Facilities: Channel No. 19 (500-506 MHz). Power: 1000-kw max. visual. Antenna: 827-ft. above av. terrain, 827-ft. above ground, 833-ft. above sea level.

Latitude 25° 58' 07"
Longitude 80° 13' 20"

FCC Digital File Number: BPCDT-990625KH. Granted: November 24, 2000.

Note: Latitude and longitude coordinates shown are based on the North American Datum of 1927 (NAD 27) as currently required by the Mass Media Bureau of the FCC.

Multichannel TV Sound: Stereo and separate audio program.

Satellite Earth Stations: Eagle, 4.7-meter Ku & C-band; MSI, 4.6-meter Ku & C-band; Vertex, 7-meter Ku-band; Standard Agile Omni receivers.

Ownership: Tribune Broadcasting Co. (Group Owner).

Began Operation: October 16, 1982. Sale to Odyssey Partners approved by FCC April 4, 1984 (*Television Digest*, Vol. 24:2). Sale to Renaissance Communications by Odyssey Partners approved by FCC March 23, 1989. Sale to present owner by Renaissance approved by FCC March 20, 1997 (Vol. 36:28; 37:13).

Represented (sales): MMT Sales Inc.

Represented (legal): Sidley & Austin.

Personnel:

James Zerwekh, Vice President & General Manager.

Richard Engberg, Sales Director.

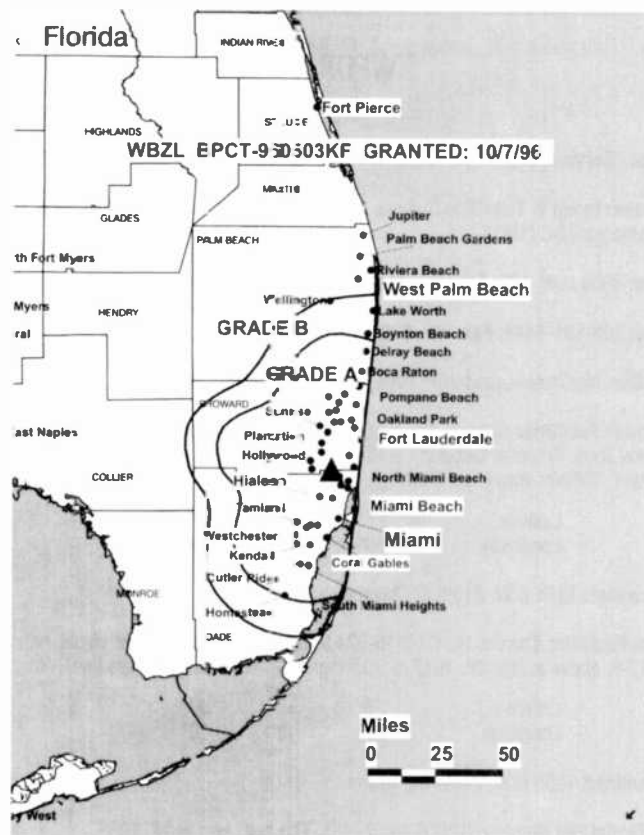
Joseph Pedri, Local Sales Manager.

Rudy Morris, Chief Engineer.

Wendy Logsdon, Program Director.

Mark Ryan, Business Manager.

Rob Venusti, Creative Services Director.



© 2002 Warren Communications News

Jeff Eggleston, Information Systems Manager.

Tatiana Liendo, Community Affairs/Events Coordinator.

Rates: On request.

City of License: Miami. **Station DMA:** Miami-Fort Lauderdale. **Rank:** 15.

Circulation © 2001 Nielsen. Coverage based on Nielsen study.

Grand Total	Cable TV Households	Non-cable TV Households	Total TV Households
Estimated Station Totals*	1,254,260	390,510	1,644,770
Average Weekly Circulation (2001)	409,239	136,888	546,127
Average Daily Circulation (2001)			210,694
Station DMA Total	Cable TV Households	Non-cable TV Households	Total TV Households
Estimated Station Totals*	1,095,310	369,710	1,465,020
Average Weekly Circulation (2001)	384,125	133,664	517,789
Average Daily Circulation (2001)			201,707
Other DMA Total	Cable TV Households	Non-cable TV Households	Total TV Households
Estimated Station Totals*	158,950	20,800	179,750
Average Weekly Circulation (2001)	25,114	3,224	28,338
Average Daily Circulation (2001)			8,988

*Estimated station totals are sums of the Nielsen TV and Cable TV household estimates for each county in which the station registers viewing of more than 5% as per the Nielsen Survey Methods

Florida—Miami-Fort Lauderdale

WFOR-TV Ch. 4

Network Service: CBS.

Licensee: Group W Television Stations Inc., 600 New Hampshire Ave. NW, Suite 1200, Washington, DC 20037.

Studio: 8900 N.W. 18th Terrace, Miami, FL 33172.

Phone: 305-591-4444. **Fax:** 305-639-4444.

Web Site: <http://www.cbs4news.com>

Technical Facilities: Channel No. 4 (66-72 MHz). Authorized power: 100-kw visual, 10-kw aural. Antenna: Circularly polarized, 1041-ft. above av. terrain, 1041-ft. above ground, 1049-ft. above sea level.

Latitude 25° 58' 07"
Longitude 80° 13' 20"

Transmitter: 1255 N.W. 210th St., Miami.

Digital Facilities: Channel No. 22 (518-524 MHz). Power: 956-kw max. visual. Antenna: 1017-ft. above av. terrain, 1017-ft. above ground, 1024-ft. above sea level.

Latitude 25° 58' 07"
Longitude 80° 13' 20"

Transmitter: 1255 N.W. 210th St., Miami.

FCC Digital File Number: BPCDT-980724KK. Granted: August 17, 1998.

Note: Latitude and longitude coordinates shown are based on the North American Datum of 1927 (NAD 27) as currently required by the Mass Media Bureau of the FCC.

Satellite Earth Stations: Andrew, C-band; Harris, 9-meter C-band; Scientific-Atlanta, 10-meter C-band; Andrew, Harris receivers.

LMA: Local marketing agreement with WEYS (I), Key West.

Ownership: Viacom International Inc. (Group Owner).

Began Operation: March 21, 1949. Sale to KKR Assoc. by Wometco Enterprises Inc. approved by FCC April 11, 1984 (*Television Digest*, Vol. 23:39, 52). Sale to National Broadcasting Co. by KKR approved by FCC September 17, 1987 (Vol. 26:43; 27:3, 11, 14, 18, 22, 37, 38). CBS & NBC traded channels 4 & 6 in July 1995 (Vol. 34:48, 52; 35:34). Sale to present owner by CBS Inc. approved by FCC May 3, 2000.

Represented (sales): CBS/Group W TV Sales.

Represented (legal): Leventhal, Senter & Lerman PLLC.

Personnel:

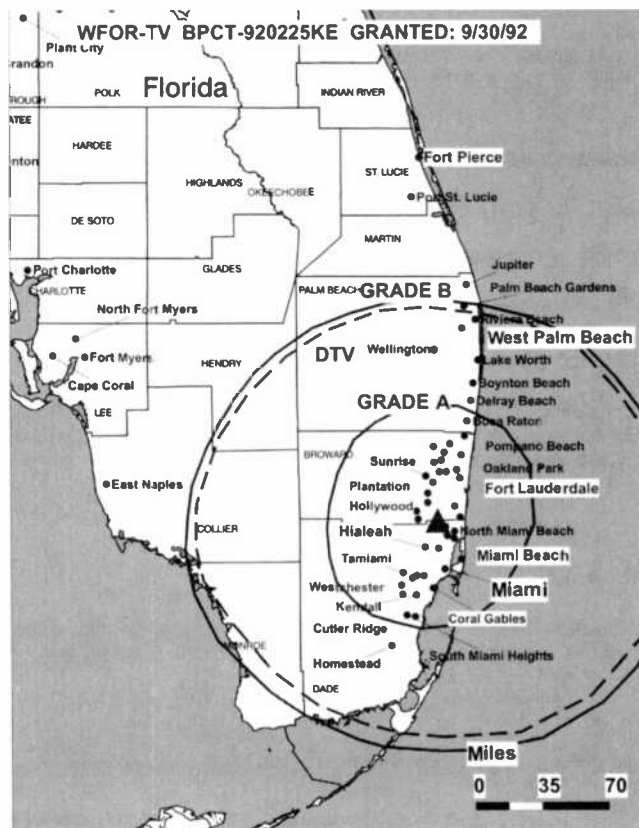
Steve Mauldin, Vice President & General Manager.

Patrick McGinley, Sales Director.

Michael Rodriguez, Local Sales Manager.

Shannon High, News Director.

Lee Zimmerman, Communications Director.



© 2002 Warren Communications News

Mark Mayo, Controller.

Rates: On request.

City of License: Miami. **Station DMA:** Miami-Fort Lauderdale. **Rank:** 15.

Circulation © 2001 Nielsen. Coverage based on Nielsen study.

Grand Total	Cable TV Households	Non-cable TV Households	Total TV Households
Estimated Station Totals*	1,095,310	394,120	1,489,430
Average Weekly Circulation (2001)	669,606	211,028	880,634
Average Daily Circulation (2001)			415,262
Station DMA Total	Cable TV Households	Non-cable TV Households	Total TV Households
Estimated Station Totals*	1,095,310	373,320	1,468,630
Average Weekly Circulation (2001)	669,606	207,492	877,098
Average Daily Circulation (2001)			415,116
Other DMA Total	Cable TV Households	Non-cable TV Households	Total TV Households
Estimated Station Totals*	0	20,800	20,800
Average Weekly Circulation (2001)	0	3,536	3,536
Average Daily Circulation (2001)			146

*Estimated station totals are sums of the Nielsen TV and Cable TV household estimates for each county in which the station registers viewing of more than 5% as per the Nielsen Survey Methods.

Florida—Miami

WHFT
Ch. 45

Network Service: TBN.

Licensee: Trinity Broadcasting Network Inc., 2442 Michelle Dr., Tustin, CA 92780.

Studio: 3324 Pembroke Rd., Pembroke Park, FL 33021.

Phones: 305-681-8665 (Miami); 954-962-1700 (Pembroke Park). Fax: 954-962-2817.

Technical Facilities: Channel No. 45 (656-662 MHz). Authorized power: 2541-kw max. & 589-kw horizontal visual, 240-kw max. & 58.9-kw horizontal aural. Antenna: 1010-ft. above av. terrain, 1010-ft. above ground, 1017-ft. above sea level.

Latitude 25° 59' 34"
Longitude 80° 10' 27"

Transmitter: SW corner of S. 33rd Ave. & Pembroke Rd., Pembroke Park.

Digital Facilities: Channel No. 46 (662-668 MHz). Power: 500-kw max. visual. Antenna: 1011-ft. above av. terrain, 1011-ft. above ground, 1017-ft. above sea level.

Latitude 25° 59' 34"
Longitude 80° 10' 27"

Transmitter: 3324 Pembroke Rd., Pembroke Park.

FCC Digital File Number: BPCDT-990706KG (pending).

Note: Latitude and longitude coordinates shown are based on the North American Datum of 1927 (NAD 27) as currently required by the Mass Media Bureau of the FCC.

Satellite Earth Station: Scientific-Atlanta, 7-meter C-band; Scientific-Atlanta receivers.

SNG Mobile Dish: Midwest, 3-meter K-band.

Ownership: Trinity Broadcasting Network Inc. (Group Owner).

Began Operation: February 1, 1975. Sale to present owner by Lester Sumrall Evangelistic Assn. approved by FCC May 15, 1980. Previous sale by Florida Christian Broadcasting Inc. approved by FCC June 22, 1976 (*Television Digest*, Vol. 16:26).

Represented (engineering): Smith & Fisher.

Personnel:

Laurie Quinn, General Manager.

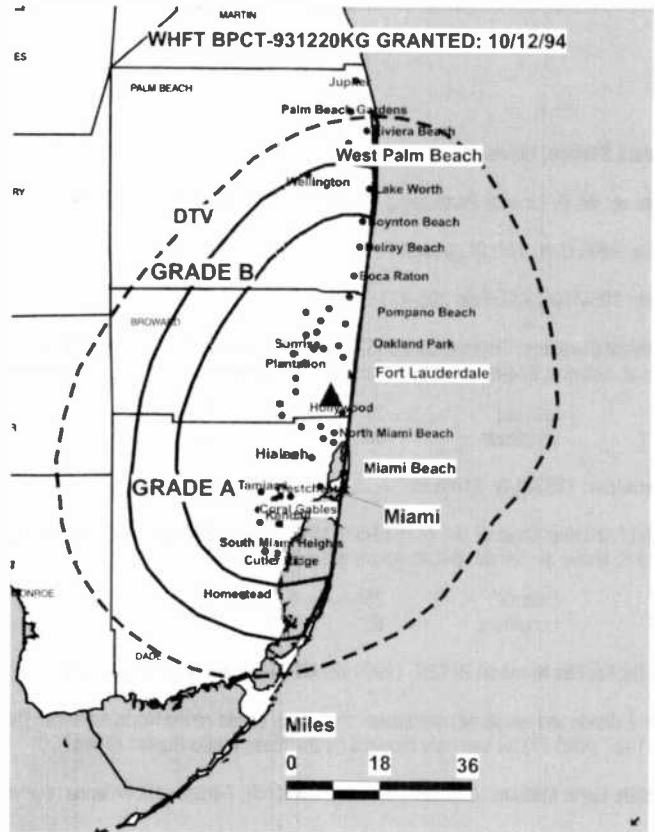
Robin Downing, Production Manager.

Elizabeth Crespo, Public Affairs Director.

Jacques Morisset, Chief Engineer.

Highest 30 Sec. Rate: \$132.

City of License: Miami. **Station DMA:** Miami-Fort Lauderdale. **Rank:** 15.



© 2002 Warren Communications News

Circulation © 2001 Nielsen Coverage based on Nielsen study.

Grand Total	Cable TV Households	Non-cable TV Households	Total TV Households
Estimated Station Totals*	0	390,510	390,510
Average Weekly Circulation (2001)	0	24,120	24,120
Average Daily Circulation (2001)			5,957
Station DMA Total	Cable TV Households	Non-cable TV Households	Total TV Households
Estimated Station Totals*	0	369,710	369,710
Average Weekly Circulation (2001)	0	22,893	22,893
Average Daily Circulation (2001)			5,915
Other DMA Total	Cable TV Households	Non-cable TV Households	Total TV Households
Estimated Station Totals*	0	20,800	20,800
Average Weekly Circulation (2001)	0	1,227	1,227
Average Daily Circulation (2001)			42

*Estimated station totals are sums of the Nielsen TV and Cable TV household estimates for each county in which the station registers viewing of more than 5% as per the Nielsen Survey Methods.

Florida—Miami

WLTV
Ch. 23

Network Service: Univision.

Licensee: WLTV License Partnership, 9405 N.W. 41st St., Miami, FL 33178.

Studio: 9405 N.W. 41st St., Miami, FL 33178.

Phone: 305-470-2323. **Fax:** 305-471-3959.

Technical Facilities: Channel No. 23 (524-530 MHz). Authorized power: 4470-kw max. visual. Antenna: 974-ft. above av. terrain, 974-ft. above ground, 981-ft. above sea level.

Latitude 25° 58' 07"
Longitude 80° 13' 20"

Transmitter: 1255 N.W. 210th St.

Digital Facilities: Channel No. 24 (530-536 MHz). Power: 500-kw max. visual. Antenna: 843-ft. above av. terrain, 843-ft. above ground.

Latitude 25° 58' 07"
Longitude 80° 13' 20"

FCC Digital File Number: BPCDT-19991022ABE. Granted: October 25, 2000.

Note: Latitude and longitude coordinates shown are based on the North American Datum of 1927 (NAD 27) as currently required by the Mass Media Bureau of the FCC.

Satellite Earth Stations: Comtech, 5-meter; Comtech, 7-meter; DX Antenna receivers.

News Services: AP, UPI.

Ownership: Univision Communications Inc. (Group Owner).

Began Operation: December 24, 1954. Left air April 13, 1957. Sale by Storer Broadcasting Co. approved by FCC October 25, 1967. Resumed operation November 14, 1967. Sale to Spanish International Communications by Al Lapin Jr., et al., approved by FCC January 6, 1971. Sale to Hallmark Cards approved by FCC in 1987. Sale to present owner approved by FCC September 23, 1992 (*Television Digest*, Vol. 32:40.).

Represented (sales): Univision.

Represented (legal): Shaw Pittman.

Represented (engineering): Denny & Associates PC.

Personnel:

Tomas T. Johansen, Vice President & General Manager.

Raul Perez Liste, Vice President & Operations Director.

Marilyn Hansen, General Sales Manager.

Leonor Guerrero, Vice President, Finance.

Matt Boxer, National Sales Manager.

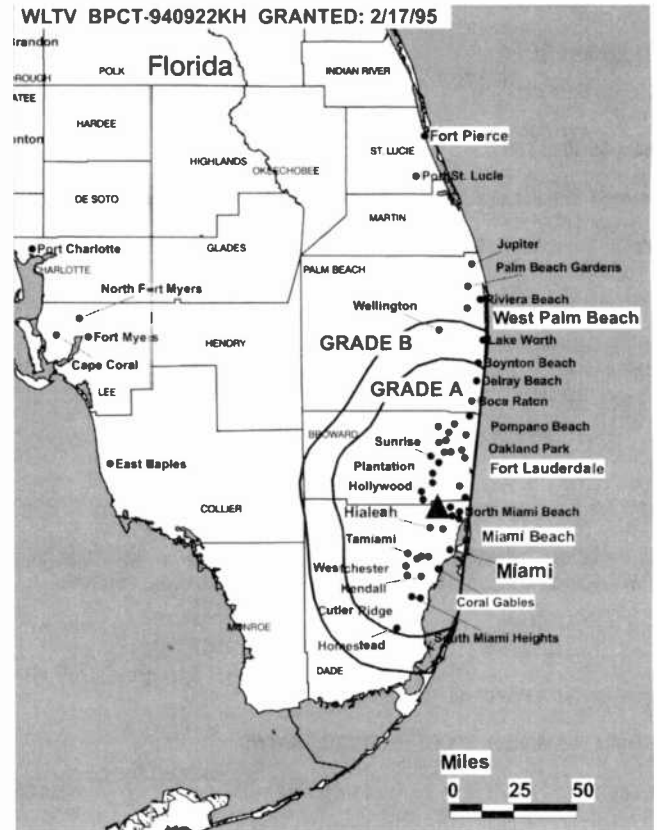
Ray Delgado, Local Sales Manager.

Stephanie Kontzamanys, Local Sales Manager.

Maura Calzadilla, Marketing Director.

Helga Silva, News Director.

Douglas Petersen, Chief Engineer.



© 2002 Warren Communications News

Quenia Tovar, Art Director.

Lucy Cifuentes, Traffic Manager.

Angela Ramos, Programming & Public Affairs Director.

Matt Chandler, New Business Development Director.

Highest 30 Sec. Rate: \$4000.

City of License: Miami. **Station DMA:** Miami-Fort Lauderdale. **Rank:** 15.

Circulation © 2001 Nielsen. Coverage based on Nielsen study.

Grand Total	Cable TV Households	Non-cable TV Households	Total TV Households
Estimated Station Totals*	1,068,380	426,240	1,494,620
Average Weekly Circulation (2001)	217,819	108,111	325,930
Average Daily Circulation (2001)			230,589
Station DMA Total	Cable TV Households	Non-cable TV Households	Total TV Households
Estimated Station Totals*	1,062,880	369,710	1,432,590
Average Weekly Circulation (2001)	217,247	104,070	321,317
Average Daily Circulation (2001)			228,507
Other DMA Total	Cable TV Households	Non-cable TV Households	Total TV Households
Estimated Station Totals*	5,500	56,530	62,030
Average Weekly Circulation (2001)	572	4,041	4,613
Average Daily Circulation (2001)			2,082

*Estimated station totals are sums of the Nielsen TV and Cable TV household estimates for each county in which the station registers viewing of more than 5% as per the Nielsen Survey Methods.

Florida—Miami

WPLG
Ch. 10

Network Service: ABC.

Licensee: Post-Newsweek Stations of Florida Inc., Broadcast House, 3900 Biscayne Blvd., Miami, FL 33137.

Studio: 3900 Biscayne Blvd., Miami, FL 33137.

Phone: 305-576-1010. **Fax:** 305-325-2381.

Web Site: <http://www.click10.com>

Technical Facilities: Channel No. 10 (192-198 MHz). Authorized power: 316-kw visual, 47.9-kw aural. Antenna: 1007-ft. above av. terrain, 1007-ft. above ground, 1014-ft. above sea level.

Latitude 25° 57' 59"
Longitude 80° 12' 44"

Transmitter: 501 N.W. 207th St.

Began Digital Operation: November 1, 1999.

Note: Latitude and longitude coordinates shown are based on the North American Datum of 1927 (NAD 27) as currently required by the Mass Media Bureau of the FCC.

Multichannel TV Sound: Stereo only.

News Services: AP, UPI.

Ownership: Post-Newsweek Stations Inc. (Group Owner).

Began Operation: November 20, 1961. Sale to present owner by C. H. Topmiller, Thomas A. Welstead, et al., approved by FCC September 24, 1969 (*Television Digest*, Vol. 9:39).

Represented (sales): MMT Sales Inc.

Represented (legal): Covington & Burling.

Represented (engineering): Denny & Associates PC.

Personnel:

John Garwood, Vice President & General Manager.

Steve Sloane, Local Sales Manager.

Kathy Salazar, Business Manager.

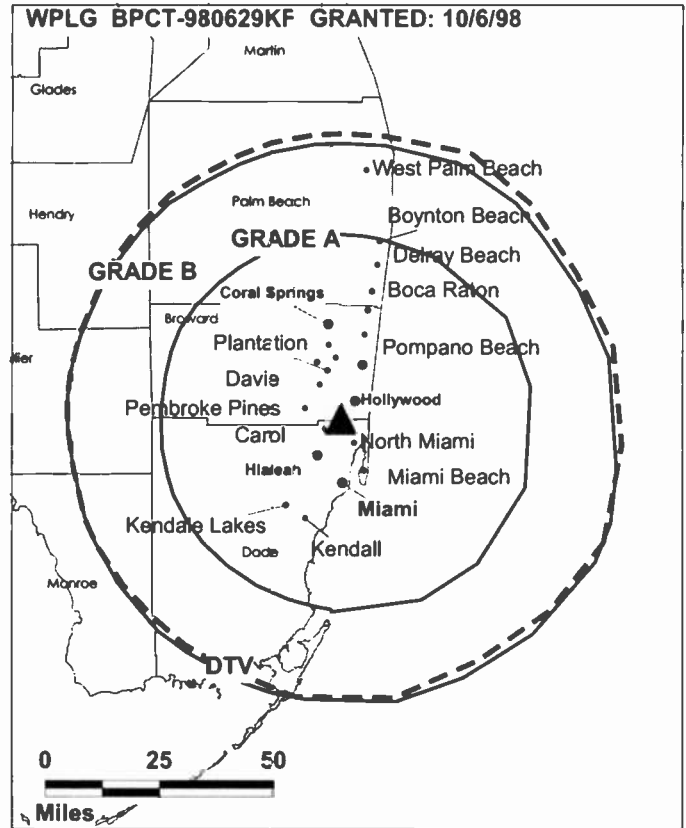
Darren Alline, Chief Engineer.

Bill Pohovey, News Director.

Mimi del Cid, Program Manager.

Jacque Basha, Marketing & Development Director.

Glen Eklund, Production Manager.



Rates: On request.

City of License: Miami. **Station DMA:** Miami-Fort Lauderdale. **Rank:** 15.

Circulation © 2001 Nielsen. Coverage based on Nielsen study.

Grand Total	Cable TV Households	Non-cable TV Households	Total TV Households
Estimated Station Totals*	1,477,060	446,450	1,923,510
Average Weekly Circulation (2001)	748,921	237,379	986,300
Average Daily Circulation (2001)			506,457
Station DMA Total	Cable TV Households	Non-cable TV Households	Total TV Households
Estimated Station Totals*	1,095,310	373,320	1,468,630
Average Weekly Circulation (2001)	713,033	225,653	938,686
Average Daily Circulation (2001)			489,466
Other DMA Total	Cable TV Households	Non-cable TV Households	Total TV Households
Estimated Station Totals*	381,750	73,130	454,880
Average Weekly Circulation (2001)	35,887	11,727	47,614
Average Daily Circulation (2001)			16,990

*Estimated station totals are sums of the Nielsen TV and Cable TV household estimates for each county in which the station registers viewing of more than 5% as per the Nielsen Survey Methods.

Florida—Miami

WPLG-DT Ch. 9

Network Service: ABC.

Licensee: Post Newsweek Stations of Florida Inc., 3900 Biscayne Blvd., Miami, FL 33137.

Studio: Broadcast House, 3900 Biscayne Blvd., Miami, FL 33137.

Phone: 305-576-1010. **Fax:** 305-325-2381.

Web Site: <http://www.click10.com>

Digital Facilities: Channel No. 9 (186-192 MHz). Power: 15.85-kw max. visual. Antenna: 965-ft. above av. terrain, 965-ft. above ground, 971-ft. above sea level.

Latitude	25°	57'	59"
Longitude	80°	12'	44"

Transmitter: 501 N.W. 207th St.

Definition: High.

Note: Latitude and longitude coordinates shown are based on the North American Datum of 1927 (NAD 27) as currently required by the Mass Media Bureau of the FCC.

Ownership: Post-Newsweek Stations Inc. (Group Owner).

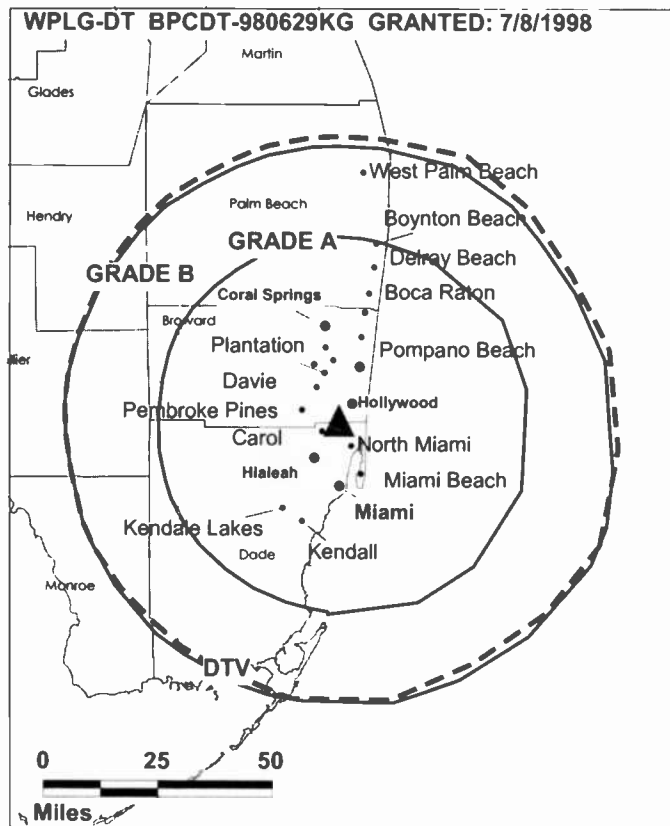
Began Digital Operation: November 1, 1999.

Represented (engineering): Moffet, Larson & Johnson Inc.

Personnel:

John Garwood, Vice President & General Manager.

Darren Alline, Chief Engineer.



Rates: On request.

City of License: Miami. **Station DMA:** Miami-Fort Lauderdale. **Rank:** 15.

Florida—Miami

WPXM
Ch. 35

Network Service: PAX.

Licensee: Paxson Communications License Co. LLC, 601 Clearwater Park Rd., West Palm Beach, FL 33401.

Studio: 15000 SW 27th St., Miramar, FL 33027.

Phone: 954-622-6835. **Fax:** 954-622-6843.

Technical Facilities: Channel No. 35 (596-602 MHz). Authorized power: 3240-kw max. visual, 324-kw max. aural. Antenna: 335-ft. above av. terrain, 325-ft. above ground, 338-ft. above sea level.

Latitude 25° 36' 16"
Longitude 80° 34' 14"

Transmitter: 9100 S. Dadeland Blvd., Dade County.

Digital Facilities: Channel No. 26 (542-548 MHz). Power: 200-kw max. visual. Antenna: 915-ft. above av. terrain, 906-ft. above ground.

Latitude 25° 58' 07"
Longitude 80° 13' 20"

FCC Digital File Number: BPCDT-19991020ACC (pending).

Note: Latitude and longitude coordinates shown are based on the North American Datum of 1927 (NAD 27) as currently required by the Mass Media Bureau of the FCC.

Ownership: Paxson Communications Corp. (Group Owner).

Began Operation: October 25, 1992. WMLB-TV were first call letters. Transfer from Jose Molina & Beverly Smith to William C. de la Pena approved by FCC December 7, 1992. Sale to The Christian Network approved by FCC February 10, 1994. Sale to present owner from The Christian Network approved by FCC December 12, 1997 (*Television Digest*, Vol. 37:19).

Represented (legal): Dow, Lohnes & Albertson PLLC.

Represented (engineering): Cohen, Dippell & Everist PC.

Personnel:

Carolyn A. Navarra, General Manager.

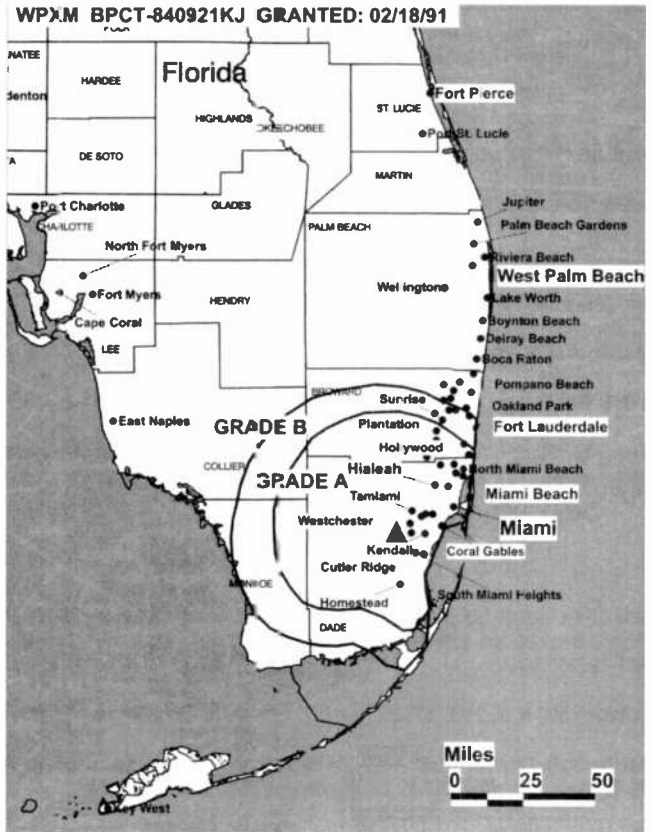
Dennis Arnold, Sales Manager.

Cynthia Liceaga Rose, Business Manager.

Rebecca Metz, Traffic Manager.

Richard A. Vanhook, Chief Engineer.

Larry Mann, Public Affairs Director.



© 2002 Warren Communications News

Rates: On request.

City of License: Miami. **Station DMA:** Miami-Fort Lauderdale. **Rank:** 15.

Circulation © 2001 Nielsen. Coverage based on Nielsen study.

Grand Total	Cable	Non-cable	Total
	TV Households	TV Households	TV Households
Estimated Station Totals*	1,095,310	249,740	1,345,050
Average Weekly Circulation (2001)	115,940	26,722	142,662
Average Daily Circulation (2001)			42,203
Station DMA Total	Cable	Non-cable	Total
	TV Households	TV Households	TV Households
Estimated Station Totals*	1,095,310	249,740	1,345,050
Average Weekly Circulation (2001)	115,940	26,722	142,662
Average Daily Circulation (2001)			42,203

*Estimated station totals are sums of the Nielsen TV and Cable TV household estimates for each county in which the station registers viewing of more than 5% as per the Nielsen Survey Methods.

Florida—Fort Lauderdale-Miami

WSCV
Ch. 51

Network Service: Telemundo.

Licensee: Telemundo of Florida License Corp., 2290 W. 8th Ave., Hialeah, FL 33010.

Studio: 2340 W. 8th Ave., Hialeah, FL 33010.

Phone: 305-888-5151. **Fax:** 305-888-9270.

E-mail: lfrocha@telemundo.com

Web Site: http://www.canal51.com

Technical Facilities: Channel No. 51 (692-698 MHz). Authorized power: 5000-kw max. visual, 500-kw max. aural. Antenna: Circularly polarized, 860-ft. above av. terrain, 853-ft. above ground, 860-ft. above sea level.

Latitude 25° 57' 59.00"
Longitude 80° 12' 33.00"

Holds CP for change to 5010-kw max. visual, 985-ft. above av. terrain, 983-ft. above ground, 9-ft. above sea level; lat. 25° 58' 46.50", long. 80° 11' 46.30". BPCT-19991102AAI.

Transmitter: 390 N.W. 210th St., Miami.

Digital Facilities: Channel No. 52 (698-704 MHz). Power: 400-kw max. visual. Antenna: 989-ft. above av. terrain, 983-ft. above ground, 992-ft. above sea level.

Latitude 25° 58' 46.50"
Longitude 80° 11' 46.30"

FCC Digital File Number: BPCDT-19991101AKA. Granted: January 26, 2001.

Note: Latitude and longitude coordinates shown are based on the North American Datum of 1927 (NAD 27) as currently required by the Mass Media Bureau of the FCC.

Satellite Earth Stations: Vertex, 6.1-meter Ku-band; Vertex, 9-meter C-band; Harris, Standard Communications receivers.

SNG Mobile Dish: Vertex, 2.6-meter Ku-band.

News Services: AP, CNN Newsource.

Ownership: Telemundo Holdings Inc. (Group Owner).

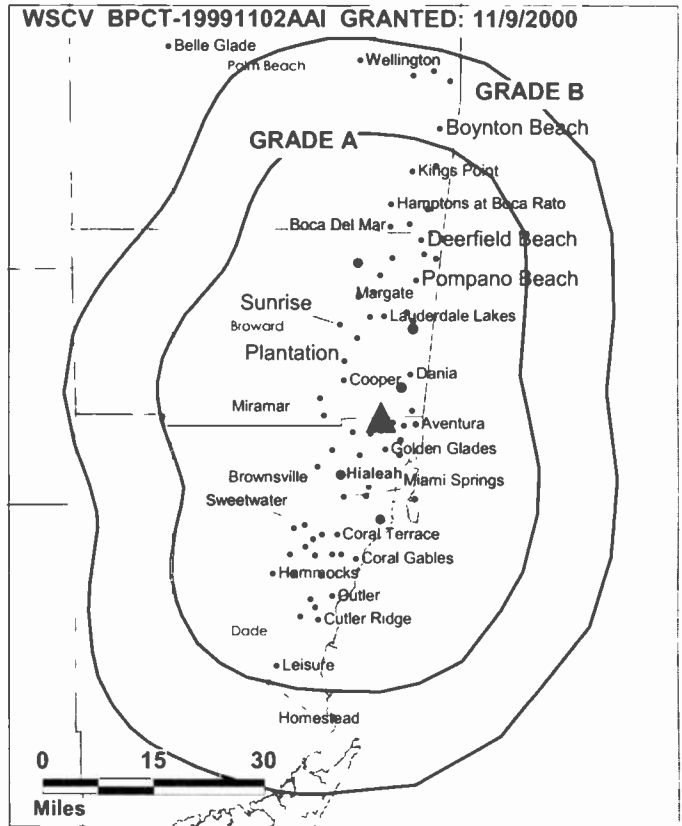
Began Operation: December 6, 1968. While known as WSMS-TV, left air August 10, 1970. Sale by Gold Coast Telecasting approved by FCC January 12, 1972. Resumed operation February 14, 1972. Sale by Trustee in Bankruptcy for Channel 51 Inc. to Johns-Koenig Associates Inc. approved by FCC July 14, 1976. Subscription TV authorization granted March 23, 1979. Sale to Oak Industries by William F. Johns, Alvin Koenig, et al., approved by FCC February 29, 1980. Sale to John Blair & Co. approved by FCC October 9, 1984 (*Television Digest*, Vol. 24:33). Controlling interest in John Blair & Co. was purchased by Reliance Group & approved by FCC September 18, 1986 (Vol. 26:21-29, 33, 34). In a series of transfers, Reliance Group & John Blair & Co. formed the Telemundo Group. Telemundo's transfer of control to Council Tree Hispanic Broadcasters by Apollo Investment Fund approved by FCC November 17, 2000.

Represented (sales): Telemundo Network Sales.

Personnel:

Luis Fernandez-Rocha, Vice President & General Manager.

Jorge Carballo, General Sales Manager.



Alicia Soriano, Local Sales Manager.

Barry Kandel, National Sales Manager.

Robert Vizcon, News Director.

Cristina Barros, Program Director.

Adam Friedman, Business Manager.

Luis Duarte, Chief Engineer.

Highest 30 Sec. Rate: \$1200.

City of License: Fort Lauderdale. **Station DMA:** Miami-Fort Lauderdale. **Rank:** 15.

Circulation © 2001 Nielsen. Coverage based on Nielsen study.

Grand Total	Cable TV Households	Non-cable TV Households	Total TV Households
Estimated Station Totals*	516,340	369,710	886,050
Average Weekly Circulation (2001)	144,059	75,328	219,387
Average Daily Circulation (2001)			134,479
Station DMA Total	Cable TV Households	Non-cable TV Households	Total TV Households
Estimated Station Totals*	516,340	369,710	886,050
Average Weekly Circulation (2001)	144,059	75,328	219,387
Average Daily Circulation (2001)			134,479

*Estimated station totals are sums of the Nielsen TV and Cable TV household estimates for each county in which the station registers viewing of more than 5% as per the Nielsen Survey Methods.

Florida—Miami-Fort Lauderdale

WSVN
Ch. 7

Network Service: FOX.

Licensee: Sunbeam Television Corp., Box 1118, Miami, FL 33138.

Studio: 1401 79th St. Causeway, Miami, FL 33141.

Mailing Address: Box 1118, Miami, FL 33138.

Phone: 305-751-6692. **Fax:** 305-757-2266.

E-mail: 7news@wsvn.com

Web Site: <http://www.wsvn.com/>

Technical Facilities: Channel No. 7 (174-180 MHz). Authorized power: 316-kw visual, 31.6-kw aural. Antenna: 960-ft. above av. terrain, 996-ft. above ground, 1002-ft. above sea level.

Latitude 25° 57' 49"
Longitude 80° 12' 44"

Transmitter: Antenna Farm, North Dade County.

Digital Facilities: Channel No. 8 (180-186 MHz). Power: 160-kw visual. Antenna: 955-ft. above av. terrain, 955-ft. above ground.

Latitude 25° 57' 49"
Longitude 80° 24' 44"

FCC Digital File Number: BPCDT-19991101AFH. Granted: April 19, 2001.

Note: Latitude and longitude coordinates shown are based on the North American Datum of 1927 (NAD 27) as currently required by the Mass Media Bureau of the FCC.

Multichannel TV Sound: Stereo only.

Satellite Earth Stations: Transmit/receive Scientific-Atlanta, 10-meter C-band; Andrew, 7.3-meter Ku & C-band; Microdyne, 3.6-meter Ku & C-band; Microdyne, 5-meter Ku & C-band; Microdyne, Scientific-Atlanta, Standard Communications receivers.

SNG Mobile Dish: Andrew, 3.2-meter Ku-band.

News Services: AP, CNN Newsource, UPI.

Ownership: Sunbeam Television Corp. (Group Owner).

Began Operation: July 29, 1956. On December 5, 1962 the FCC ordered that Biscayne Television Corp. cease operation of WCKT no later than January 4, 1963 and the FCC also approved sale of WCKT plant and film licensing agreements to Sunbeam Television Corp., which was licensed as a new station. Present ownership assumed operation December 19, 1962.

Represented (sales): Harrington, Righter & Parsons Inc.

Represented (legal): Koteen & Naftalin LLP; Mintz, Levin, Cohn, Ferris, Glovsky & Popeo PC.

Personnel:

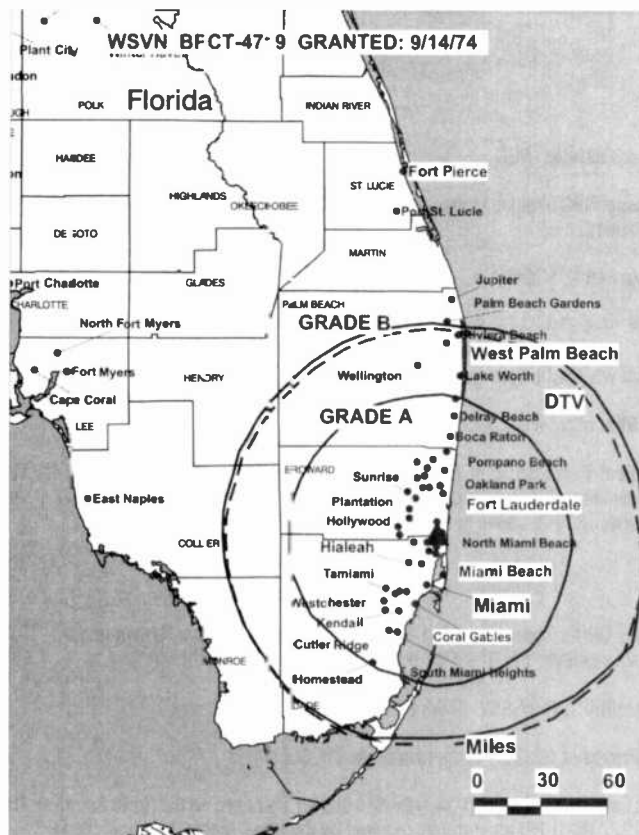
Robert W. Leider, Executive Vice President & General Manager.

Alice Jacobs, Vice President, News & Local Programming.

Deisy Bermudez, Programming & Operations Director.

Joseph "Chip" Fitzgerald, General Sales Manager.

Dana George, National Sales Manager.



© 2002 Warren Communications News

John Bak, Chief Engineer.

Diane Jaramillo Guard, Business Manager.

Jim Ladas, Creative Services Director.

Charlie Fields, Community & Public Relations Director.

Rates: On request.

City of License: Miami. **Station DMA:** Miami-Fort Lauderdale. **Rank:** 15.

Circulation © 2001 Nielsen. Coverage based on Nielsen study.

Grand Total	Cable TV Households	Non-cable TV Households	Total TV Households
Estimated Station Totals*	1,471,560	472,110	1,943,670
Average Weekly Circulation (2001)	715,499	230,173	945,673
Average Daily Circulation (2001)			436,220
Station DMA Total	Cable TV Households	Non-cable TV Households	Total TV Households
Estimated Station Totals*	1,095,310	373,320	1,468,630
Average Weekly Circulation (2001)	663,661	216,487	880,149
Average Daily Circulation (2001)			412,249
Other DMA Total	Cable TV Households	Non-cable TV Households	Total TV Households
Estimated Station Totals*	376,250	98,790	475,040
Average Weekly Circulation (2001)	51,838	13,686	65,524
Average Daily Circulation (2001)			23,971

*Estimated station totals are sums of the Nielsen TV air-d Cable TV household estimates for each county in which the station registers viewing of more than 5% as per the Nielsen Survey Methods.

Florida—Miami

WTVJ
Ch. 6

Network Service: NBC.

Licensee: NBC Stations Management Inc., 30 Rockefeller Center, Room 1022, New York, NY 10012.

Studio: 316 N. Miami Ave., Miami, FL 33128.

Phone: 305-379-4444. **Fax:** 305-789-4181.

E-mail: wtvj@nbc.com; wtvjnews@nbc.com

Web Site: http://www.nbc6.nbc.com

Technical Facilities: Channel No. 6 (82-88 MHz). Authorized power: 100-kw visual, 20-kw aural. Antenna: Circularly polarized, 1802-ft. above av. terrain, 1842-ft. above ground, 1849-ft. above sea level.

Latitude 25° 32' 24"
Longitude 80° 28' 07"

Holds CP for change to 1801-ft. above av. terrain, 1804-ft. above ground, 1811-ft. above sea level. BPCT-950918KE.

Transmitter: 17107 S.W. 248th St., Princeton.

FCC Proposed Digital Channel Number: Ch. 30.

Note: Latitude and longitude coordinates shown are based on the North American Datum of 1927 (NAD 27) as currently required by the Mass Media Bureau of the FCC.

Multichannel TV Sound: Stereo and separate audio program.

Satellite Earth Stations: Hero, 7.5-meter C-band; Hero, 8-meter; Scientific-Atlanta, 7-meter C-band; Vertex, 6.1-meter Ku-band; Scientific-Atlanta receivers.

News Services: AP, CNN Newsource, NBC News Channel, Nexus, NIWS, Reuters TV, Sports News Satellite, UPI.

Ownership: National Broadcasting Co. (Group Owner).

Began Operation: September 20, 1967. Sale to Taft Broadcasting by General Cinema Corp. approved by FCC February 24, 1983. Transfer of control to General Cinema Corp. approved by FCC August 10, 1972 (*Television Digest*, Vol. 12:33). Sale to TVX Broadcast Group approved by FCC February 20, 1987 (Vol. 27:9, 14). CBS assumed control of station January 4, 1989 (Vol. 28:45). CBS & NBC traded channels 4 & 6 in July 1995 (Vol. 34:48, 52; 35:34).

Represented (sales): Petry Television Inc.

Personnel:

Don Browne, President & General Manager.

Kevin Byrnes, Vice President, Sales.

Ramon Escobar, Vice President, News.

Marc Robertz, Vice President & Creative Services Director.

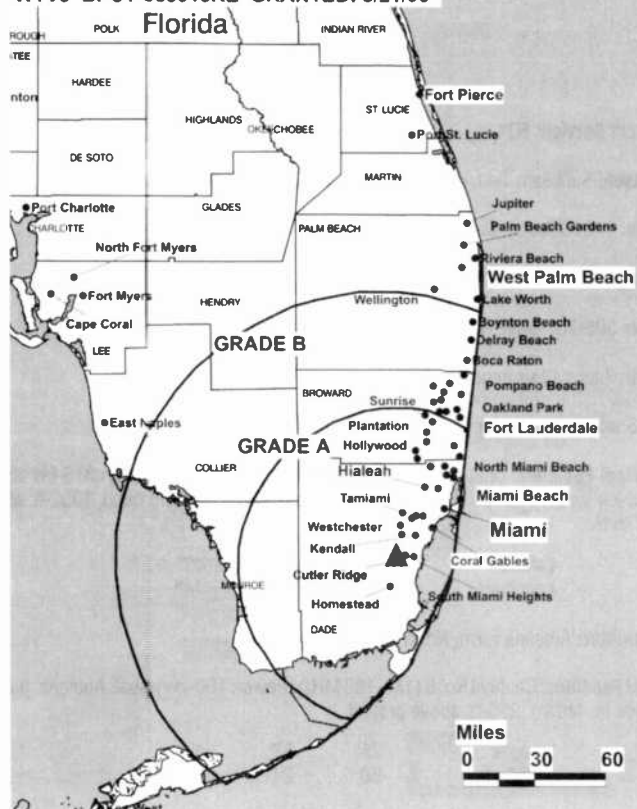
Paul Russell, Engineering Director.

Barbara Alfonso, Program Coordinator.

Thom Mozloom, Promotions Manager.

Donald Ramsey, Finance & Administration Director.

WTVJ BPCT-950918KE GRANTED: 3/21/96



© 2002 Warren Communications News

Betty Frazier, Research Manager.

Estela Garcia, Market & Product Development Manager.

Debbie Brooks, Traffic Operations Manager.

Maria Khalil-Pagani, Community Relations Manager.

Highest 30 Sec. Rate: \$6000.

City of License: Miami. **Station DMA:** Miami-Fort Lauderdale. **Rank:** 15.

Circulation © 2001 Nielsen. Coverage based on Nielsen study.

Grand Total	Cable TV Households	Non-cable TV Households	Total TV Households
Estimated Station Totals*	1,095,310	380,870	1,476,180
Average Weekly Circulation (2001)	680,504	186,077	866,580
Average Daily Circulation (2001)			426,364
Station DMA Total	Cable TV Households	Non-cable TV Households	Total TV Households
Estimated Station Totals*	1,095,310	373,320	1,468,630
Average Weekly Circulation (2001)	680,504	185,677	866,180
Average Daily Circulation (2001)			426,326
Other DMA Total	Cable TV Households	Non-cable TV Households	Total TV Households
Estimated Station Totals*	0	7,550	7,550
Average Weekly Circulation (2001)	0	400	400
Average Daily Circulation (2001)			38

*Estimated station totals are sums of the Nielsen TV and Cable TV household estimates for each county in which the station registers viewing of more than 5% as per the Nielsen Survey Methods.

Florida—Orange Park

WJXX
Ch. 25

Network Service: ABC.

Licensee: Gannett River States Publishing Corp., 1100 Wilson Blvd., Arlington, VA 22234.

Studio: 1070 E. Adams St., Jacksonville, FL 32202.

Mailing Address: Box 551000, Jacksonville, FL 32255.

Phone: 904-354-1212. **Fax:** 904-332-2584.

Web Site: <http://www.wjxx.com>

Technical Facilities: Channel No. 25 (536-542 MHz). Authorized power: 5000-kw max. visual, 206-kw max. aural. Antenna: 659-ft. above av. terrain, 686-ft. above ground, 712-ft. above sea level.

Latitude 30° 04' 27"
Longitude 81° 48' 23"

Transmitter: 0.3-mi. SE of intersection of Rtes. 739 & 209, Middleburg.

Digital Facilities: Channel No. 10 (192-198 MHz). Power: 10-kw visual. Antenna: 687-ft. above av. terrain, 710-ft. above ground.

Latitude 30° 04' 27"
Longitude 81° 48' 23"

FCC Digital File Number: BPCDT-19991019ABU (pending).

Note: Latitude and longitude coordinates shown are based on the North American Datum of 1927 (NAD 27) as currently required by the Mass Media Bureau of the FCC.

LMA: Local marketing agreement with WPXC-TV (X), Brunswick, GA.

Ownership: Gannett Broadcasting Group (Group Owner).

Began Operation: February 10, 1997. Sale to Allbritton Communications Co. from William P. Register approved by FCC September 5, 1997. Sale to present owner by Allbritton Communications Co. approved by FCC March 15, 2000.

Represented (legal): Hogan & Hartson LLP.

Represented (engineering): Kessler & Gehman Associates Inc.

Personnel:

Lewis Robertson, President & General Manager.

Mike Gels, Operations Director.

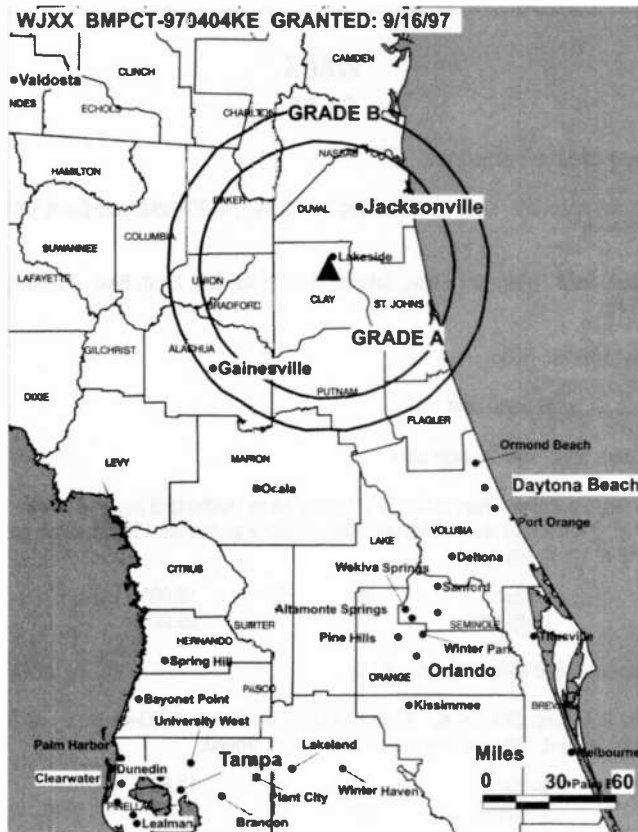
David Feuerman, News Operations Manager.

Jack Potter, General Sales Manager.

Greg Carter, National Sales Manager.

Jim Church, News Director.

Courtney Ash, Marketing Director.



© 2002 Warren Communications News

Highest 30 Sec. Rate: \$2000.

City of License: Orange Park. **Station DMA:** Jacksonville. **Rank:** 53.

Circulation © 2001 Nielsen. Coverage based on Nielsen study.

Grand Total	Cable TV Households	Non-cable TV Households	Total TV Households
Estimated Station Totals*	359,890	139,700	499,590
Average Weekly Circulation (2001)	219,748	64,271	284,019
Average Daily Circulation (2001)			114,612
Station DMA Total	Cable TV Households	Non-cable TV Households	Total TV Households
Estimated Station Totals*	357,620	138,580	496,200
Average Weekly Circulation (2001)	218,676	64,207	282,883
Average Daily Circulation (2001)			114,441
Other DMA Total	Cable TV Households	Non-cable TV Households	Total TV Households
Estimated Station Totals*	2,270	1,120	3,390
Average Weekly Circulation (2001)	1,072	64	1,136
Average Daily Circulation (2001)			171

*Estimated station totals are sums of the Nielsen TV and Cable TV household estimates for each county in which the station registers viewing of more than 5% as per the Nielsen Survey Methods.

Florida—Leesburg-Orlando

WACX
Ch. 55

Network Service: Independent.

Licensee: Associated Christian Television System Inc., 4520 Parkbreeze Court, Orlando, FL 32808.

Studios: 4520 Parkbreeze Court, Orlando, FL 32808; 900 North Blvd., Leesburg, FL 34748.

Phone: 407-298-5555.

E-mail: wacx@wwspn.com

Web Site: http://www.wwspn.com

Technical Facilities: Channel No. 55 (716-722 MHz). Authorized power: 5000-kw max. visual, 500-kw max. aural. Antenna: 1690-ft. above av. terrain, 1669-ft. above ground, 1749-ft. above sea level.

Latitude 28° 55' 16.00"
Longitude 81° 19' 09.00"

Transmitter: 520 Miller Rd., Orange City.

Digital Facilities: Channel No. 40 (626-632 MHz). Power: 1000-kw max. visual. Antenna: 1686-ft. above av. terrain, 1654-ft. above ground.

Latitude 28° 35' 11.60"
Longitude 81° 04' 58.20"

FCC Digital File Number: BPCDT-19991004ABN. Granted: February 1, 2001.

Note: Latitude and longitude coordinates shown are based on the North American Datum of 1927 (NAD 27) as currently required by the Mass Media Bureau of the FCC.

Multichannel TV Sound: Stereo only.

Satellite Earth Stations: Microdyne, 5-meter C-band; Microdyne, 7-meter C-band; RCA, 5-meter Ku-band; Microdyne, RCA receivers.

Ownership: Associated Christian Television System Inc.

Began Operation: March 6, 1982.

Represented (legal): Baraff, Koemer & Olender PC.

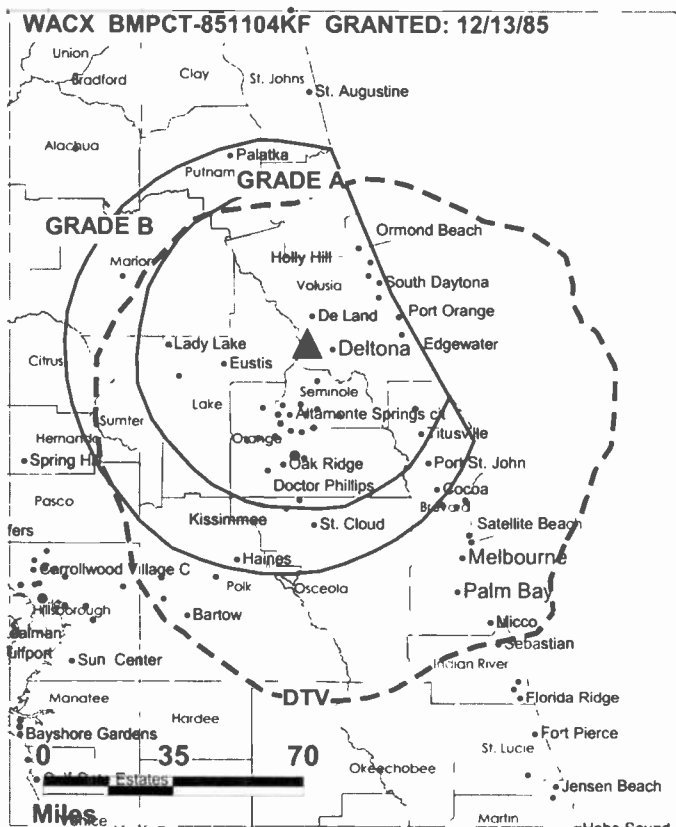
Personnel:

Claud Bowers, President & General Manager.

Donna Lee, General Sales Manager.

John Wasson, Chief Engineer.

Linda Jarrell, Program & Traffic Director.



© 2002 Warren Communications News

Carol Gentry, Office Manager.

Highest 30 Sec. Rate: \$100.

City of License: Leesburg. **Station DMA:** Orlando-Daytona Beach-Melbourne. **Rank:** 20.

Circulation © 2001 Nielsen. Coverage based on Nielsen study.

Grand Total	Cable TV Households	Non-cable TV Households	Total TV Households
Estimated Station Totals*	283,290	176,060	459,350
Average Weekly Circulation (2001)	18,057	10,384	28,441
Average Daily Circulation (2001)			8,969
Station DMA Total	Cable TV Households	Non-cable TV Households	Total TV Households
Estimated Station Totals*	283,290	176,060	459,350
Average Weekly Circulation (2001)	18,057	10,384	28,441
Average Daily Circulation (2001)			8,969

*Estimated station totals are sums of the Nielsen TV and Cable TV household estimates for each county in which the station registers viewing of more than 5% as per the Nielsen Survey Methods.

Florida—Melbourne-Orlando

WBSF
Ch. 43

Network Service: HSN.

Licensee: Univision of Melbourne Inc., 1999 Avenue of the Stars, Suite 3050, Los Angeles, CA 90067.

Studio: 739 North Dr., Suite C, Melbourne, FL 32934-9239.

Phone: 321-254-4343. **Fax:** 321-242-0863.

Technical Facilities: Channel No. 43 (644-650 MHz). Authorized power: 2265-kw max. visual. Antenna: 994-ft. above av. terrain, 978-ft. above ground, 1020-ft. above sea level.

Latitude	28°	18'	26"
Longitude	80°	54'	48"

Transmitter: 902 N. K-6 Lane, St. Cloud.

Digital Facilities: Channel No. 20 (506-512 MHz). Power: 1000-kw max. visual. Antenna: 983-ft. above av. terrain, 977-ft. above ground.

Latitude	28°	18'	22"
Longitude	80°	54'	45"

FCC Digital File Number: BPCDT-19991029ADG. Granted: February 23, 2001.

Note: Latitude and longitude coordinates shown are based on the North American Datum of 1927 (NAD 27) as currently required by the Mass Media Bureau of the FCC.

Ownership: Univision Communications Inc. (Group Owner).

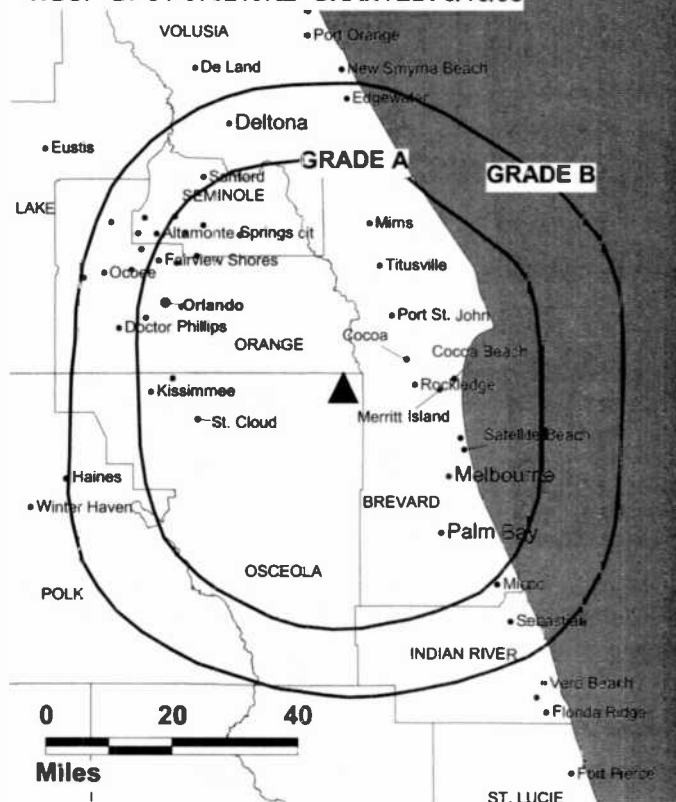
Began Operation: July 5, 1982. Sale to Asbury Park Press Inc. by Southern Broadcasting Corp. approved by FCC August 15, 1985. Sale to Blackstar LLC approved by FCC February 18, 1988 (*Television Digest*, Vol. 27:49). Sale to USA Broadcasting approved by FCC May 14, 1998 (Vol. 38:11). Sale to present owner by USA Broadcasting approved by FCC May 21, 2001.

Represented (legal): Shaw Pittman.

Personnel:

Sylvia A. Willis, General Manager.

WBSF BPCT-970219KE GRANTED: 3/16/98



© 2002 Warren Communications News

Ronald Marshall, Chief Engineer.

Karl Miller, Production Manager.

Rates: On request.

City of License: Melbourne. **Station JMA:** Orlando-Daytona Beach-Melbourne. **Rank:** 20.

Nielsen Data: Not available.

Florida—Daytona Beach-Orlando

WESH Ch. 2

Network Service: NBC.

Licensee: Hearst-Argyle Television Inc., 888 7th Ave., New York, NY 10106.

Studio: 1021 N. Wymore Rd., Winter Park, FL 32789.

Phone: 407-645-2222. **Fax:** 407-539-7812.

Web Site: <http://www.newschannel2000.com>

Technical Facilities: Channel No. 2 (54-60 MHz). Authorized power: 100-kw visual, 20-kw aural. Antenna: 1653-ft. above av. terrain, 1653-ft. above ground, 1755-ft. above sea level.

Latitude 28° 56' 16.34"
Longitude 81° 18' 57.29"

Transmitter: 1.2-mi. SW of Orange City.

Digital Facilities: Channel No. 11 (198-204 MHz). Power: 45-kw max. visual. Antenna: 1562-ft. above av. terrain, 1535-ft. above ground, 1601-ft. above sea level.

Latitude 28° 34' 52.00"
Longitude 81° 04' 30.00"

Transmitter: Christmas.

FCC Digital File Number: BPCDT-970613KE. Granted: September 23, 1998.

Note: Latitude and longitude coordinates shown are based on the North American Datum of 1927 (NAD 27) as currently required by the Mass Media Bureau of the FCC.

Multichannel TV Sound: Stereo only.

Satellite Earth Station: Transmit/receive Scientific-Atlanta, 7-meter; Harris, M/A-Com, Microdyne, Scientific-Atlanta receivers.

News Services: AP, CNN Newsource, NBC News Channel.

Ownership: Hearst-Argyle Television Inc. (Group Owner).

Began Operation: May 29, 1956. Merger of Cowles Broadcasting into H & C Communications approved by FCC October 1984 (*Television Digest*, Vol. 24:26, 35). Sale to Cowles by John H. Perry interests approved by FCC April 20, 1966 (Vol. 5:47). Sale to Pulitzer Publishing approved by FCC April 27, 1993 (Vol. 33:8, 14, 23). Sale to present owner by Pulitzer approved by FCC November 24, 1998 (Vol. 38:22, 48).

Represented (sales): Eagle Television Sales.

Represented (legal): Brooks, Pierce, McLendon, Humphrey & Leonard.

Personnel:

William P. Bauman, President & General Manager.

Joe Chaplinski, General Sales Manager.

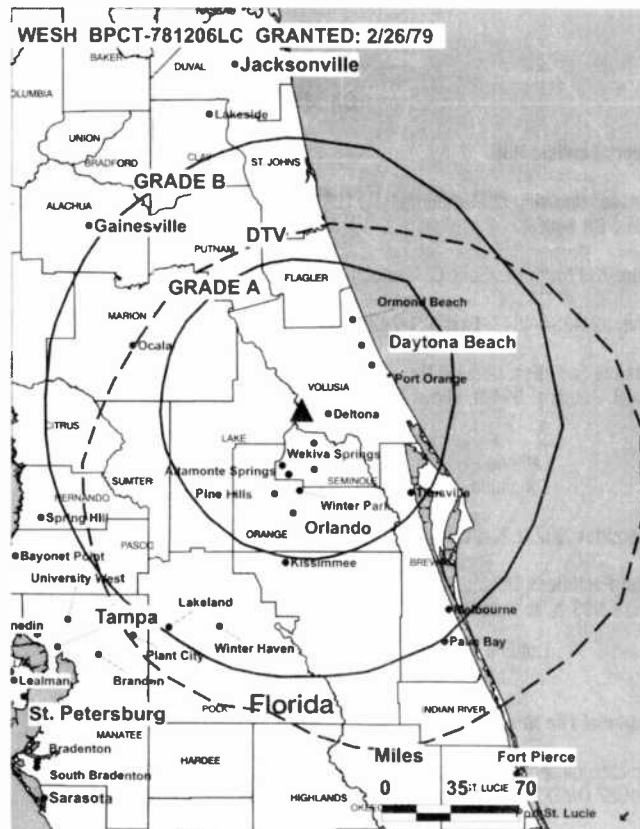
Claudia Wickham, Local Sales Manager.

Jessica Aviles-Derle, National Sales Manager.

Russ Kilgore, News Director.

Dick Spark, Controller.

Suzanne Grethen, Creative Services Director.



© 2002 Warren Communications News

Paul Greeley, Promotion & Marketing Director.

Richard Monn, Chief Engineer.

Richard K. Scharf, Operations Manager.

Kevin Stuart, Research Director.

Rates: On request.

City of License: Daytona Beach. **Station DMA:** Orlando-Daytona Beach-Melbourne. **Rank:** 20.

Circulation © 2001 Nielsen. Coverage based on Nielsen study.

Grand Total	Cable TV Households	Non-cable TV Households	Total TV Households
Estimated Station Totals*	1,018,770	345,060	1,363,830
Average Weekly Circulation (2001)	689,113	188,426	877,540
Average Daily Circulation (2001)			462,396
Station DMA Total	Cable TV Households	Non-cable TV Households	Total TV Households
Estimated Station Totals*	857,280	268,720	1,126,000
Average Weekly Circulation (2001)	631,848	178,267	810,115
Average Daily Circulation (2001)			434,123
Other DMA Total	Cable TV Households	Non-cable TV Households	Total TV Households
Estimated Station Totals*	161,490	76,340	237,830
Average Weekly Circulation (2001)	57,265	10,159	67,424
Average Daily Circulation (2001)			28,273

*Estimated station totals are sums of the Nielsen TV and Cable TV household estimates for each county in which the station registers viewing of more than 5% as per the Nielsen Survey Methods.

Florida—Orlando-Daytona Beach-Melbourne

WFTV
Ch. 9

Network Service: ABC.

Licensee: WFTV-TV Holdings Inc., Box 999, Orlando, FL 32802.

Studio: 490 E. South St., Orlando, FL 32801.

Mailing Address: Box 999, Orlando, FL 32802.

Phone: 407-841-9000. **Fax:** 407-841-8259.

E-mail: wftvch9@aol.com

Web Site: <http://www.icflorida.com/partners/wftv>

Technical Facilities: Channel No. 9 (186-192 MHz). Authorized power: 316-kw max. & 191-kw horizontal visual, 31.6-kw max. & 19.1-kw horizontal aural. Antenna: 1572-ft. above av. terrain, 1542-ft. above ground, 1608-ft. above sea level.

Latitude 28° 36' 07"
Longitude 81° 05' 37"

Transmitter: 3.5-mi. N of Bithlo, 20-mi. E of Orlando.

Began Digital Operation: April 1, 2001.

Note: Latitude and longitude coordinates shown are based on the North American Datum of 1927 (NAD 27) as currently required by the Mass Media Bureau of the FCC.

Multichannel TV Sound: Stereo only.

Satellite Earth Stations: Transmit/receive AFC, 4.5-meter Ku-band; Dalsat, 4.5-meter Ku-band; Satcom Technologies, 5.5-meter Ku-band; Andrew, 4.5-meter C-band; Andrew, 7-meter C-band; Avantek, Satcom Technologies, Standard Agile Omni receivers.

News Services: ABC NewsOne, AP, CNN Newsource, SNN.

Ownership: Cox Enterprises Inc. (Group Owner).

Began Operation: February 1, 1958. Original operator was Mid-Florida Inc. Interim operation began April 1, 1969 (*Television Digest*, Vol. 9:14). Settlement agreement among interim operators approved by FCC June 30, 1981. Sale to SFN Communications approved by FCC May 24, 1984 (Vol. 24:9). Sale to present owner approved by FCC August 29, 1985 (Vol. 25:23).

Represented (sales): TeleRep Inc.

Represented (legal): Dow, Lohnes & Albertson PLLC.

Represented (engineering): Cohen, Dippell & Everist PC.

Personnel:

David Lippoff, Vice President & General Manager.

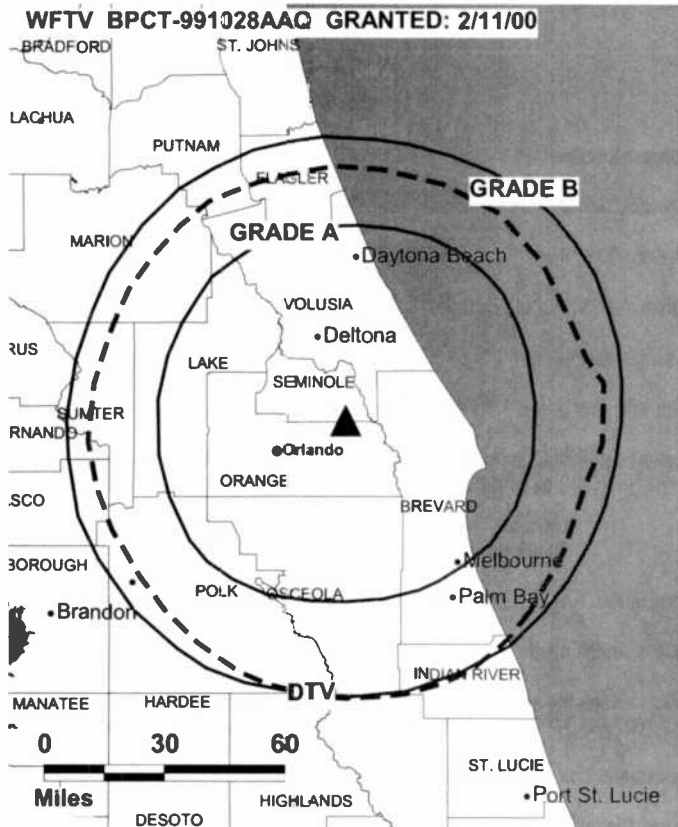
William S. Hoffman, General Sales Manager.

Amy Davis, Local Sales Manager.

Mario Mendoza, Local Sales Manager.

Bill Funke, National Sales Manager.

Lyn Tolan, News Director.



© 2002 Warm Communications News

Mike Tamme, Chief Engineer.

Scot Post, Controller.

Highest 30 Sec. Rate: \$6000.

City of License: Orlando. **Station DMA:** Orlando-Daytona Beach-Melbourne. **Rank:** 20.

Circulation © 2001 Nielsen. Coverage based on Nielsen study.

Grand Total	Cable TV Households	Non-cable TV Households	Total TV Households
Estimated Station Totals*	1,082,840	400,370	1,483,210
Average Weekly Circulation (2001)	695,591	210,476	906,067
Average Daily Circulation (2001)			506,818
Station DMA Total	Cable TV Households	Non-cable TV Households	Total TV Households
Estimated Station Totals*	857,280	268,720	1,126,000
Average Weekly Circulation (2001)	638,181	186,415	824,596
Average Daily Circulation (2001)			470,353
Other DMA Total	Cable TV Households	Non-cable TV Households	Total TV Households
Estimated Station Totals*	225,560	131,650	357,210
Average Weekly Circulation (2001)	57,410	24,061	81,471
Average Daily Circulation (2001)			36,465

*Estimated station totals are sums of the Nielsen TV and Cable TV household estimates for each county in which the station registers viewing of more than 5% as per the Nielsen Survey Methods.

Florida—Orlando

WFTV-DT Ch. 39

Network Service: ABC.

Licensee: WFTV-TV Holdings Inc., Box 999, Orlando, FL 32802.

Studio: 490 E. South St., Orlando, FL 32801.

Phone: 407-841-9000. **Fax:** 407-841-8259.

E-mail: david.lippoff@wftv.com.

Web Site: <http://www.icflorida.com/partners/wftv>

Digital Facilities: Channel No. 39 (620-626 MHz). Power: 417-kw max. visual. Antenna: 1621-ft. above av. terrain, 1598-ft. above ground, 1660-ft. above sea level.

Latitude	28°	34'	07"
Longitude	81°	03'	16"

Transmitter: 0.68-mi. W of the intersection of Fort Christmas & Kissenger Rds., Bithlo.

Definition: Standard.

Note: Latitude and longitude coordinates shown are based on the North American Datum of 1927 (NAD 27) as currently required by the Mass Media Bureau of the FCC.

Ownership: Cox Enterprises Inc. (Group Owner).

Began Digital Operation: April 1, 2001.

Represented (sales): TeleRep Inc.

Represented (legal): Dow, Lohnes & Albertson PLLC.

Represented (engineering): Denny & Associates PC.

Personnel:

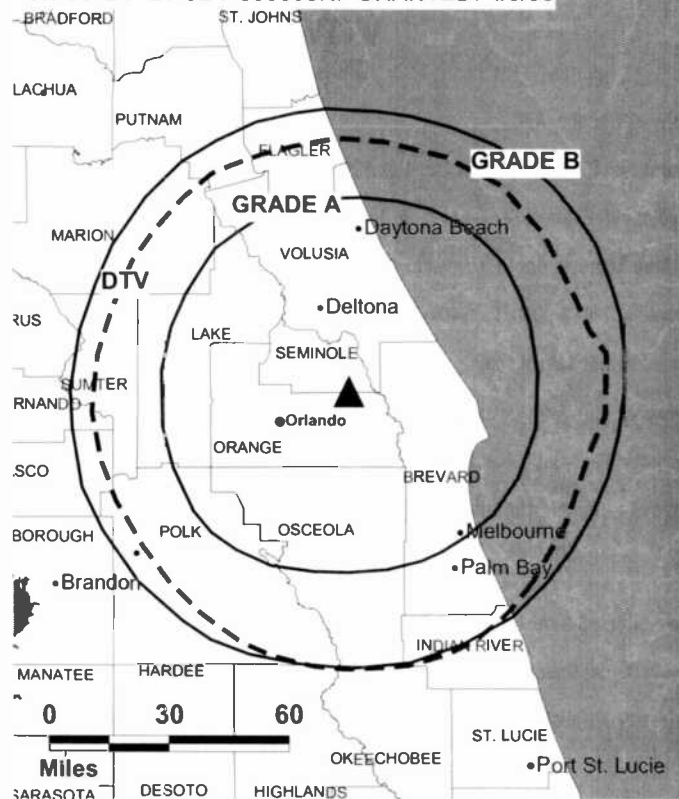
David Lippoff, Vice President & General Manager.

Bill Hoffman, General Sales Manager.

Amy Davis, Local Sales Manager.

Bill Funke, National Sales Manager.

WFTV-DT BPCDT-980803KI GRANTED: 4/9/99



© 2002 Warren Communications News

John Demshock, Engineering Manager.

Michael Rausch, News Director.

Susan Loyd, Program Director.

Donna Dalrymple, Promotion Director.

Scot Post, Business Manager.

Rates: On request.

City of License: Orlando. **Station DMA:** Orlando-Daytona Beach-Melbourne. **Rank:** 20.

Florida—Clermont-Orlando

WKCF Ch. 18

Network Service: WBN.

Licensee: Emmis Television License Corp., 3500 W. Olive Ave., Suite 300, Burbank, CA 91505-4604.

Studio: 31 Skyline Dr., Lake Mary, FL 32746.

Phone: 407-645-1818. **Fax:** 407-647-4163.

Web Site: <http://www.wb18.com>

Technical Facilities: Channel No. 18 (494-500 MHz). Authorized power: 5000-kw max. visual, 500-kw max. aural. Antenna: 1501-ft. above av. terrain, 1467-ft. above ground, 1532-ft. above sea level.

Latitude 28° 34' 51"
Longitude 81° 04' 32"

Holds CP for change to 1501-ft. above av. terrain, 1687-ft. above ground, 1749-ft. above sea level; lat. 28° 35' 12", long. 81° 04' 58", transmitter to 3010 Dill Rd., Bithlo. BPCT-20000912AAH.

Transmitter: 20,000 Fort Christmas Rd., Christmas.

Digital Facilities: Channel No. 17 (488-494 MHz). Power: 240.6-kw max. visual. Antenna: 1503-ft. above av. terrain, 1473-ft. above ground.

Latitude 28° 34' 51"
Longitude 81° 04' 32"

FCC Digital File Number: BPCDT-19991020ABW. Granted: April 19, 2000.

Note: Latitude and longitude coordinates shown are based on the North American Datum of 1927 (NAD 27) as currently required by the Mass Media Bureau of the FCC.

Ownership: Emmis Communications Corp. (Group Owner).

Began Operation: December 8, 1988. Sale to present owner by Press Television Corp. approved by FCC September 27, 1999 (Television Digest, Vol. 39:23).

Represented (sales): Harrington, Righter & Parsons.

Represented (legal): Wiley, Rein & Fielding, LLP.

Represented (engineering): Du Triel, Lundin & Rackley.

Personnel:

Wayne Spracklin, Vice President & General Manager.

John Soapes, General Sales Manager.

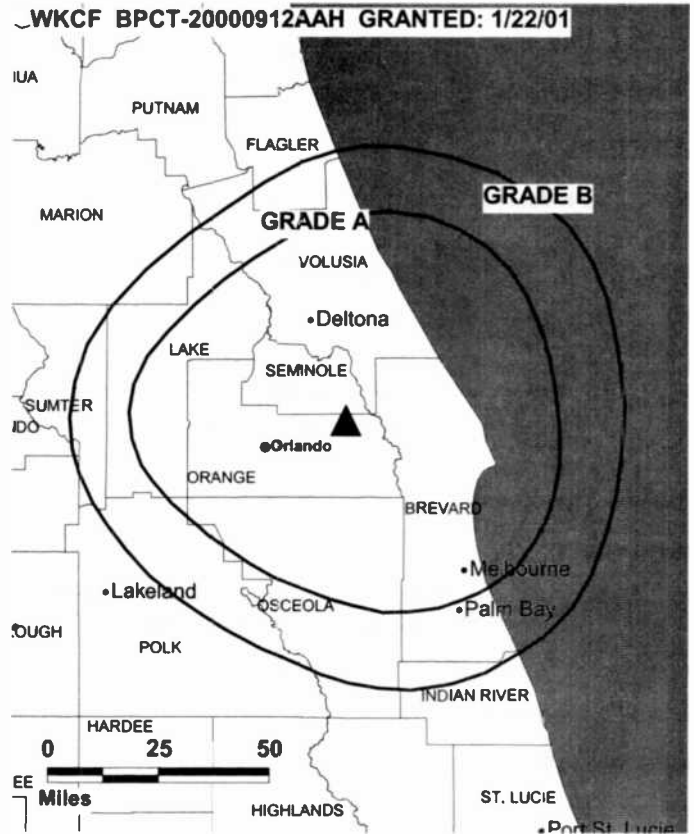
Charles Sorkin, Local Sales Manager.

Mike McCann, National Sales Manager.

Susan Culver, Regional Sales Manager.

Joe Addalia, Engineering Director.

Ron Wilkinson, Business Manager.



© 2002 Warren Communications News

Dave Ward, Programming Director.

Bruce Stone, Promotion Manager.

Rates: On request.

City of License: Clermont. **Station DMA:** Orlando-Daytona Beach-Melbourne. Rank: 20.

Circulation © 2001 Nielsen. Coverage based on Nielsen study.

Grand Total	Cable TV Households	Non-cable TV Households	Total TV Households
Estimated Station Totals*	898,410	304,650	1,203,060
Average Weekly Circulation (2001)	398,092	108,234	506,326
Average Daily Circulation (2001)			191,313
Station DMA Total	Cable TV Households	Non-cable TV Households	Total TV Households
Estimated Station Totals*	857,280	241,070	1,098,350
Average Weekly Circulation (2001)	394,473	101,876	496,349
Average Daily Circulation (2001)			189,125
Other DMA Total	Cable TV Households	Non-cable TV Households	Total TV Households
Estimated Station Totals*	41,130	63,580	104,710
Average Weekly Circulation (2001)	3,619	6,358	9,977
Average Daily Circulation (2001)			2,188

*Estimated station totals are sums of the Nielsen TV and Cable TV household estimates for each county in which the station registers viewing of more than 5% as per the Nielsen Survey Methods.

Florida—Orlando

WKMG-DT Ch. 58

Network Service: CBS.

Licensee: Post-Newsweek Stations Orlando Inc., 4466 John Young Pkwy., Orlando, FL 32804.

Studio: 4466 John Young Pkwy., Orlando, FL 32804.

Phone: 407-521-1200. **Fax:** 407-521-1204.

Digital Facilities: Channel No. 58 (734-740 MHz). Power: 1000-kw max. visual. Antenna: 1611-ft. above av. terrain, 1588-ft. above ground, 1650-ft. above sea level.

Latitude	28°	36'	36.30"
Longitude	81°	03'	34.60"

Transmitter: 3.3-mi. from Bithlo on azimuth of 72.7°T.

Definition: High.

Note: Latitude and longitude coordinates shown are based on the North American Datum of 1927 (NAD 27) as currently required by the Mass Media Bureau of the FCC.

Ownership: Post-Newsweek Stations Inc. (Group Owner).

Began Digital Operation: April 1, 2001.

Represented (legal): Covington & Burling.

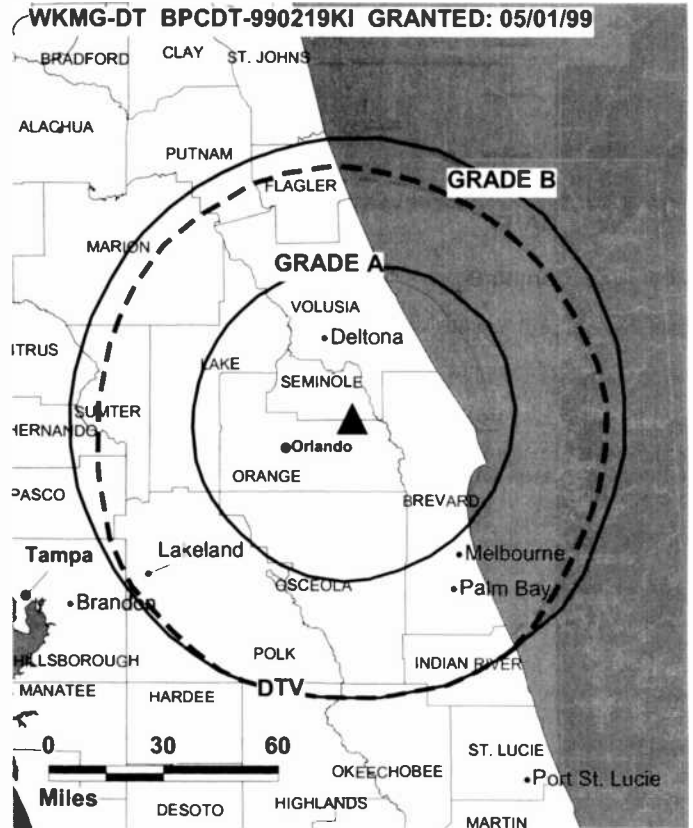
Represented (engineering): MLJ.

Personnel:

Jeffrey N. Sales, Vice President & General Manager.

Connie Albino, General Sales Manager.

Frank Torbert, Chief Engineer.



© 2002 Warren Communications News

Rates: On request.

City of License: Orlando. **Station DMA:** Orlando-Daytona Beach-Melbourne. **Rank:** 20.

Florida—Orlando

WKMG-TV Ch. 6

Network Service: CBS.

Licensee: Post-Newsweek Stations Orlando Inc., 3 Constitution Plaza, Hartford, CT 06103.

Studio: 4466 John Young Pkwy., Orlando, FL 32804.

Mailing Address: Box 60600, Orlando, FL 32860.

Phone: 407-521-1200. **Fax:** 407-521-1204.

E-mail: desk@wkmg.com

Web Site: http://www.wkmg.com

Technical Facilities: Channel No. 6 (82-88 MHz). Authorized power: 100-kw visual, 20-kw aural. Antenna: 1480-ft. above av. terrain, 1437-ft. above ground, 1503-ft. above sea level.

Latitude 28° 36' 08"
Longitude 81° 05' 37"

Transmitter: 4498 TV Tower Rd.

Began Digital Operation: April 1, 2001.

Note: Latitude and longitude coordinates shown are based on the North American Datum of 1927 (NAD 27) as currently required by the Mass Media Bureau of the FCC.

Satellite Earth Stations: Transmit/receive Scientific-Atlanta, 10-meter C-band; Comtech, 5-meter C-band; Scientific-Atlanta, 4.6-meter C-band; Scientific-Atlanta, 7-meter C-band; Vertex, 4.6-meter Ku-band.

News Service: AP.

Ownership: Post-Newsweek Stations Inc. (Group Owner).

Began Operation: July 1, 1954. Sale to Meredith Corp. and subsequent exchange with Post-Newsweek for WFSB Hartford approved by FCC June 27, 1997 (*Television Digest*, Vol. 37:23, 36; 26:12). Sale to First Media Television LP by Rockefeller Group approved by FCC May 30, 1986. Sale to Rockefeller by the Outlet Co. approved by FCC November 23, 1983 (Vol. 23:19, 22; 24:6). Sale to Outlet by Cherry Broadcasting Co. approved by FCC July 17, 1963 (Vol. 3:15, 29). Sale to Cherry Broadcasting Co. by group headed by Harold P. Danforth approved by FCC May 8, 1957.

Represented (sales): MMT Sales Inc.

Represented (legal): Covington & Burling.

Represented (engineering): Moffet, Larson & Johnson Inc.

Personnel:

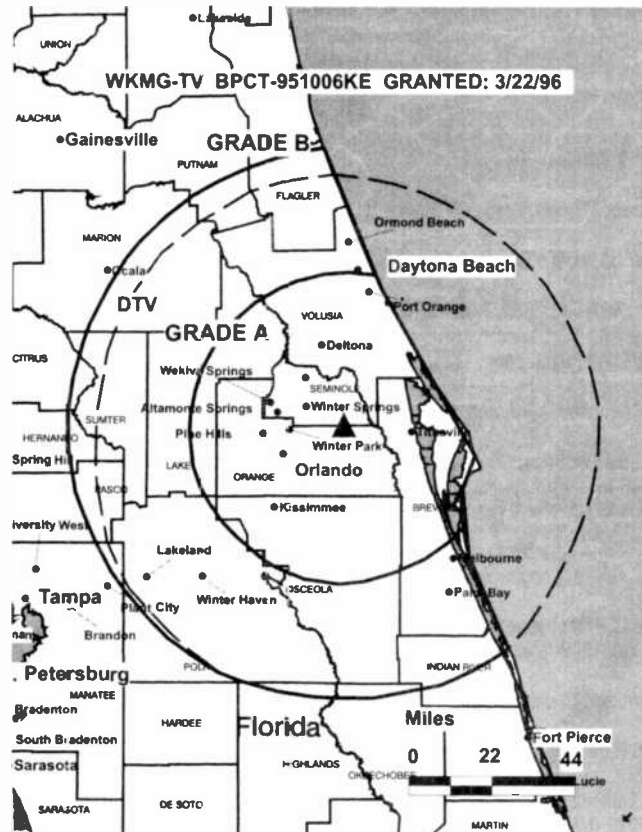
Jeffrey N. Sales, Vice President & General Manager.

Connie Albino, General Sales Manager.

Dave Ware, Local Sales Manager.

Wayne Reid, National Sales Manager.

Frank Torbert, Chief Engineer.



© 2002 Warren Communications News

Brock Lesperance, Business Manager.

Tracy Richardson, Programming & Website Administrator.

Jim Hart, Marketing Director.

Rates: On request.

City of License: Orlando. **Station DMA:** Orlando-Daytona Beach-Melbourne. **Rank:** 20.

Circulation © 2001 Nielsen. Coverage based on Nielsen study.

Grand Total	Cable TV Households	Non-cable TV Households	Total TV Households
Estimated Station Totals*	1,024,840	356,490	1,381,330
Average Weekly Circulation (2001)	630,733	177,896	808,628
Average Daily Circulation (2001)			396,472
Station DMA Total	Cable TV Households	Non-cable TV Households	Total TV Households
Estimated Station Totals*	857,280	268,720	1,126,000
Average Weekly Circulation (2001)	610,645	165,268	775,912
Average Daily Circulation (2001)			381,944
Other DMA Total	Cable TV Households	Non-cable TV Households	Total TV Households
Estimated Station Totals*	167,560	87,770	255,330
Average Weekly Circulation (2001)	20,088	12,628	32,716
Average Daily Circulation (2001)			14,528

*Estimated station totals are sums of the Nielsen TV and Cable TV household estimates for each county in which the station registers viewing of more than 5% as per the Nielsen Survey Methods.

WOFL
Ch. 35

Network Service: FOX.

Licensee: Meredith Corp., 35 Skyline Dr., Lake Mary, FL 32746.

Studio: 35 Skyline Dr., Lake Mary, FL 32746.

Phone: 407-644-3535. **Fax:** 407-333-0234.

E-mail: wofl@wofl.com

Web Site: http://www.wofl.com

Technical Facilities: Channel No. 35 (596-602 MHz). Authorized power: 2570-kw max. & 646-kw horizontal visual, 126-kw aural. Antenna: horizontal, 1470-ft. above av. terrain, 1486-ft. above ground, 1549-ft. above sea level.

Latitude 28° 36' 13"
Longitude 81° 05' 11"

Holds CP for change to 5000-kw max. visual, 1480-ft. above av. terrain, 1447-ft. above ground, 1509-ft. above sea level. BPCT-960626KE.

Transmitter: Chuluota-Christmas Rd., 3.7-mi. N of Bithlo.

Began Digital Operation: January 29, 2000.

Note: Latitude and longitude coordinates shown are based on the North American Datum of 1927 (NAD 27) as currently required by the Mass Media Bureau of the FCC.

Multichannel TV Sound: Stereo only.

Satellite Earth Station: EASI, 4.6-meter Ku & C-band; Standard Communications receivers.

News Service: UPI.

Ownership: Meredith Corp. (Group Owner).

Began Operation: March 31, 1974. Left air September 29, 1976. Sale to Omega Communications approved by FCC June 15, 1979 (*Television Digest*, Vol. 19:28). Resumed operation October 15, 1979. Sale of 60% to Meredith Corp., 40% owner, approved by FCC April 4, 1983.

Represented (sales): TeleRep Inc.

Represented (legal): Haley, Bader & Potts PLC.

Represented (engineering): Hammett & Edison Inc.

Personnel:

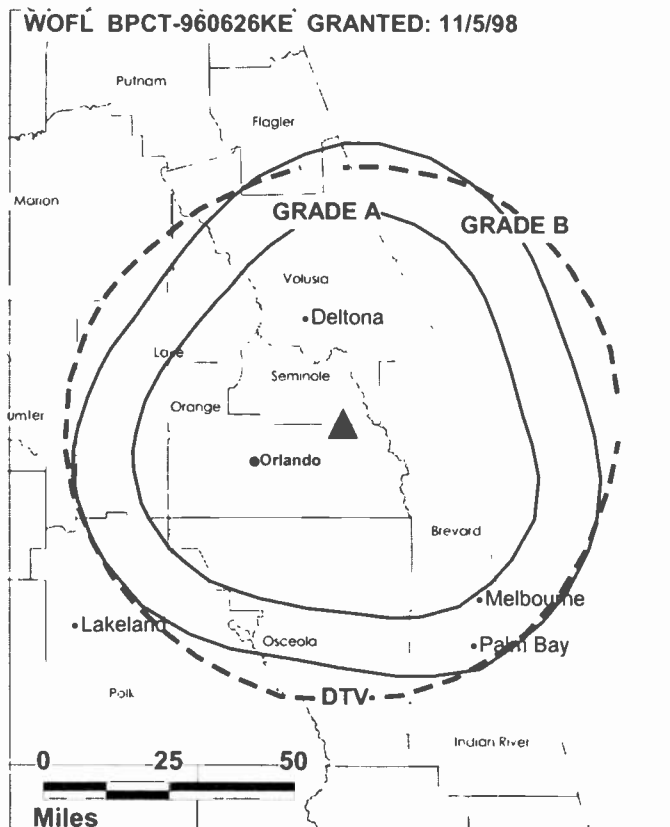
Mark Higgins, General Manager.

Andy Alford, General Sales Manager.

Mark Demopoulos, Local Sales Manager.

Glenn Callanan, National Sales Manager.

Ken Preston, Chief Engineer.



Lena Sadiwskyj, News Director.

Ken Freedman, Program & News Manager.

Highest 30 Sec. Rate: \$5000.

City of License: Orlando. **Station DMA:** Orlando-Daytona Beach-Melbourne. **Rank:** 20.

Circulation © 2001 Nielsen. Coverage based on Nielsen study.

Grand Total	Cable TV Households	Non-cable TV Households	Total TV Households
Estimated Station Totals*	898,410	332,300	1,230,710
Average Weekly Circulation (2001)	396,515	116,686	513,201
Average Daily Circulation (2001)			171,713
Station DMA Total	Cable TV Households	Non-cable TV Households	Total TV Households
Estimated Station Totals*	857,280	268,720	1,126,000
Average Weekly Circulation (2001)	393,595	111,155	504,750
Average Daily Circulation (2001)			169,682
Other DMA Total	Cable TV Households	Non-cable TV Households	Total TV Households
Estimated Station Totals*	41,130	63,580	104,710
Average Weekly Circulation (2001)	2,920	5,531	8,452
Average Daily Circulation (2001)			2,031

*Estimated station totals are sums of the Nielsen TV and Cable TV household estimates for each county in which the station registers viewing of more than 5% as per the Nielsen Survey Methods.

Florida—Orlando

WOFL-DT Ch. 22

Network Service: FOX.

Licensee: Meredith Corp., c/o Haley, Bader & Potts PLC, 4350 N. Fairfax Dr., Suite 900, Arlington, VA 22203.

Studio: 35 Skyline Dr., Lake Mary, FL 32746.

Phone: 703-841-0606.

Web Site: <http://www.fox35wofl.com>

Digital Facilities: Channel No. 22 (518-524 MHz). Power: 1000-kw max. visual. Antenna: 1280-ft. above av. terrain, 1260-ft. above ground, 62-ft. above sea level.

Latitude	28°	36'	13"
Longitude	81°	05'	11"

Transmitter: Chuluota-Christmas Rd., 3.7-mi. N of Bithlo.

Definition: Standard

Note: Latitude and longitude coordinates shown are based on the North American Datum of 1927 (NAD 27) as currently required by the Mass Media Bureau of the FCC.

Ownership: Meredith Corp. (Group Owner).

Began Digital Operation: January 29, 2000.

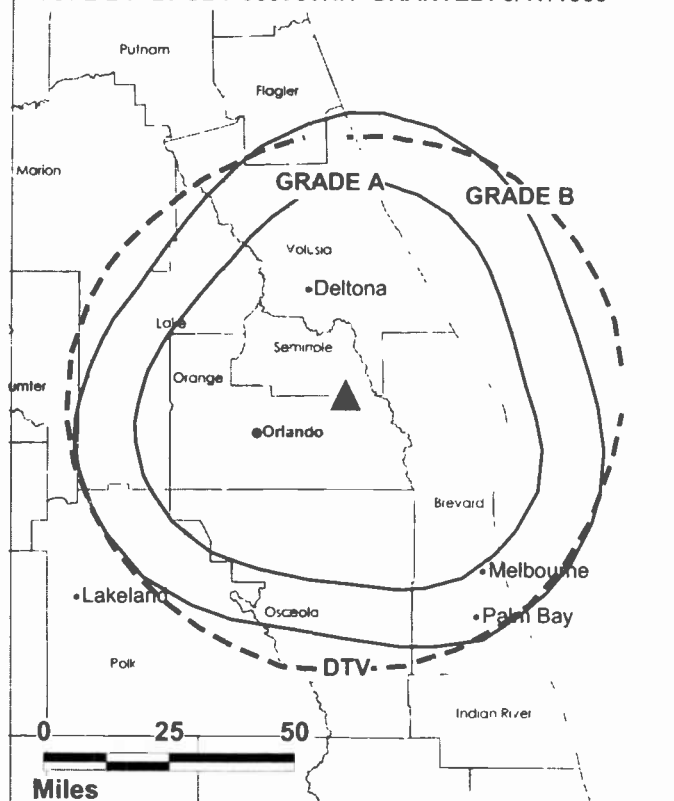
Represented (legal): Haley, Bader & Potts PLC.

Personnel:

Mark Higgins, General Manager.

Ken Preston, Chief Engineer.

WOFL-DT BPCDT-980731KH GRANTED: 8/17/1999



Rates: On request.

City of License: Orlando. **Station DMA:** Orlando-Daytona Beach-Melbourne. **Rank:** 20.

Florida—Melbourne-Orlando

WOPX
Ch. 56

Network Service: PAX.

Licensee: Paxson Communications Corp., 601 Clearwater Park Rd., West Palm Beach, FL 33401.

Studio: 7091 Grand National Dr., No. 100, Orlando, FL 32819.

Phone: 407-370-5600. **Fax:** 407-370-5656.

Technical Facilities: Channel No. 56 (722-728 MHz). Authorized power: 5000-kw max. visual. Antenna: 1549-ft. above av. terrain, 1522-ft. above ground, 1604-ft. above sea level.

Latitude 28° 05' 37"
Longitude 81° 07' 28"

Transmitter: 5-mi. S of Holopaw, 2-mi. W of Hwy. 441, Osceola.

Digital Facilities: Channel No. 48 (674-680 MHz). Power: 1000-kw max. visual. Antenna: 1496-ft. above av. terrain, 1470-ft. above ground, 1552-ft. above sea level.

Latitude 28° 08' 37"
Longitude 81° 07' 28"

Transmitter: 5.2-mi. S of Holopaw, 2-mi. W of Hwy. 441, Osceola County.

FCC Digital File Number: BPCDT-990507KH. Granted: January 4, 2001.

Note: Latitude and longitude coordinates shown are based on the North American Datum of 1927 (NAD 27) as currently required by the Mass Media Bureau of the FCC.

Ownership: Paxson Communications Corp. (Group Owner).

Began Operation: May 19, 1986. Sale to present owner by the Christian Network Inc. approved by FCC December 12, 1997. Sale to The Christian Network Inc. by Treasure Coast Communications Inc. approved by FCC June 21, 1995. Sale to Treasure Coast Communications Inc. by Beach Television Partners approved by FCC April 6, 1992.

Personnel:

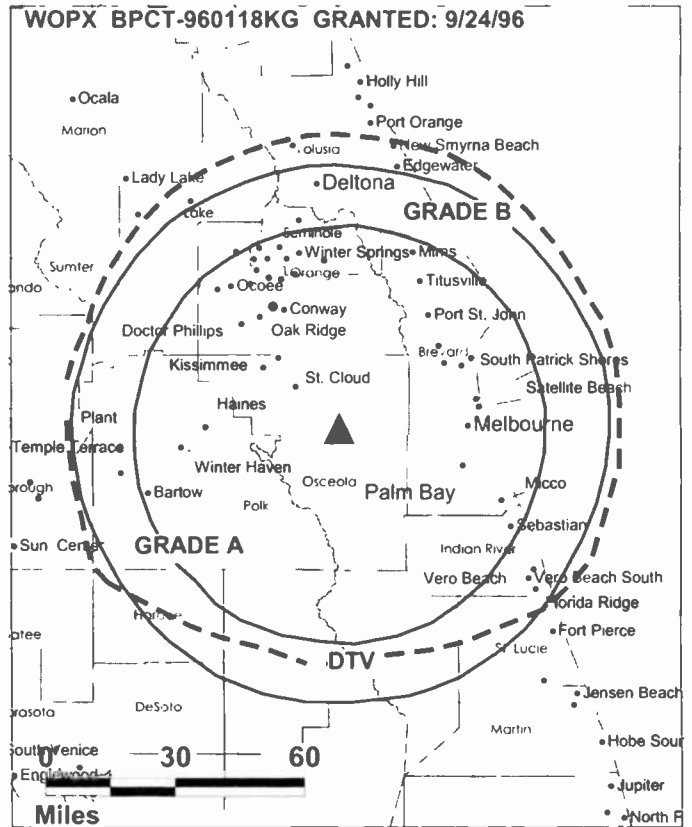
Frank D. Tenore, Vice President & General Manager.

Terrell Smith, Chief Engineer.

Toni Kelley, Traffic Manager.

Highest 30 Sec. Rate: \$150.

City of License: Melbourne. **Station DMA:** Orlando-Daytona Beach-Melbourne. **Rank:** 20.



© 2002 Warren Communications News

Circulation © 2001 Nielsen. Coverage based on Nielsen study.

Grand Total	Cable TV Households	Non-cable TV Households	Total TV Households
Estimated Station Totals*	857,280	241,030	1,098,310
Average Weekly Circulation (2001)	133,645	20,999	154,644
Average Daily Circulation (2001)			42,677
Station DMA Total	Cable TV Households	Non-cable TV Households	Total TV Households
Estimated Station Totals*	857,280	172,210	1,029,490
Average Weekly Circulation (2001)	133,645	16,242	149,887
Average Daily Circulation (2001)			42,026
Other DMA Total	Cable TV Households	Non-cable TV Households	Total TV Households
Estimated Station Totals*	0	68,820	68,820
Average Weekly Circulation (2001)	0	4,758	4,758
Average Daily Circulation (2001)			651

*Estimated station totals are sums of the Nielsen TV and Cable TV household estimates for each county in which the station registers viewing of more than 5% as per the Nielsen Survey Methods.

Florida—Orlando

WRBW Ch. 65

Network Service: UPN.

Licensee: Fox Television Stations Inc., 5151 Wisconsin Ave. NW, Washington, DC 20016.

Studio: 2000 Universal Studios Plaza, Suite 200, Orlando, FL 32819.

Phone: 407-248-6500. **Fax:** 407-248-6520.

E-mail: wrbw@wrbw.com

Web Site: <http://www.wrbw.com>

Technical Facilities: Channel No. 65 (776-782 MHz). Authorized power: 5000-kw max. visual, 473-kw max. aural. Antenna: 1525-ft. above av. terrain, 1574-ft. above ground, 1639-ft. above sea level.

Latitude	28°	34'	51"
Longitude	81°	04'	32"

Requests CP for change to 5000-kw max. visual, 1613-ft. above av. terrain, 1587-ft. above ground, lat. 28° 36' 35", long. 81° 03' 35". BPCT-20000501ABK.

Transmitter: Near intersection of State Rtes. 420 & 419 Bithlo.

FCC Proposed Digital Channel Number: Ch. 41.

Note: Latitude and longitude coordinates shown are based on the North American Datum of 1927 (NAD 27) as currently required by the Mass Media Bureau of the FCC.

Ownership: Fox Television Stations Inc. (Group Owner).

Began Operation: June 6, 1994. Sale to United Television Inc. by Rainbow Broadcasting Ltd. approved by FCC May 20, 1999 (*Television Digest*, Vol. 37:41). Sale to present owner by United Television Inc. approved by FCC July 23, 2001.

Represented (sales): Millennium Sales & Marketing.

Represented (legal): Hogan & Hartson LLP.

Represented (engineering): Denny & Associates PC.

Personnel:

David Schwartz, General Sales Manager.

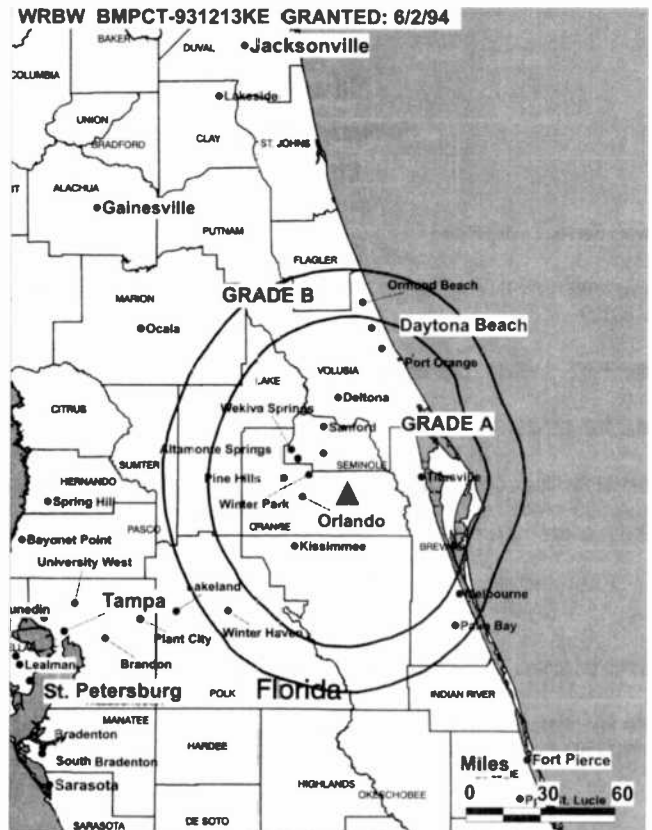
Jay Rosenthal, Local Sales Manager.

Robert Fusco, Chief Engineer.

Terry Walden, Program Director.

Lee Lopez, Promotion Director.

Pedro Castro, Business Manager.



© 2002 Warren Communications News

Ed Stankay, Marketing & Development Director.

Rates: On request.

City of License: Orlando. **Station DMA:** Orlando-Daytona Beach-Melbourne. **Rank:** 20.

Circulation © 2001 Nielsen. Coverage based on Nielsen study.

Grand Total	Cable TV Households	Non-cable TV Households	Total TV Households
Estimated Station Totals*	857,280	232,910	1,090,190
Average Weekly Circulation (2001)	261,063	54,437	315,501
Average Daily Circulation (2001)			100,895
Station DMA Total	Cable TV Households	Non-cable TV Households	Total TV Households
Estimated Station Totals*	857,280	232,910	1,090,190
Average Weekly Circulation (2001)	261,063	54,437	315,501
Average Daily Circulation (2001)			100,895

*Estimated station totals are sums of the Nielsen TV and Cable TV household estimates for each county in which the station registers viewing of more than 5% as per the Nielsen Survey Methods.

Florida—Orlando

WRDQ (formerly WZWY) Ch. 27

Network Service: Independent.

Licensee: WFTV-TV Holdings Inc., 3773 Howard Hughes Pkwy., Suite 300N, Las Vegas, NV 89109.

Studio: 490 E. South St., Orlando, FL 32801.

Phone: 407-422-2027.

Technical Facilities: Channel No. 27 (548-554 MHz). Authorized power: 5000-kw max. visual, 500-kw max. aural. Antenna: 1866-ft. above av. terrain, 1846-ft. above ground, 1916-ft. above sea level.

Latitude 28° 16' 44"
Longitude 81° 01' 25"

Transmitter: 9.5-mi. E of New Eden on County Rd. 532.

Digital Facilities: Channel No. 14 (470-476 MHz). Power: 171.3-kw max. visual. Antenna: 1503-ft. above av. terrain, 1542-ft. above ground.

Latitude 28° 34' 07"
Longitude 81° 03' 16"

FCC Digital File Number: BPCDT-19991029AGT. Granted: February 1, 2001.

Note: Latitude and longitude coordinates shown are based on the North American Datum of 1927 (NAD 27) as currently required by the Mass Media Bureau of the FCC.

Ownership: Cox Enterprises Inc. (Group Owner).

Began Operation: April 23, 2000. Sale to present owner by R. A. Communications (Marsha & Rudolph Reece) approved by FCC December 4, 2000.

Represented (engineering): Andrus & Associates Inc.

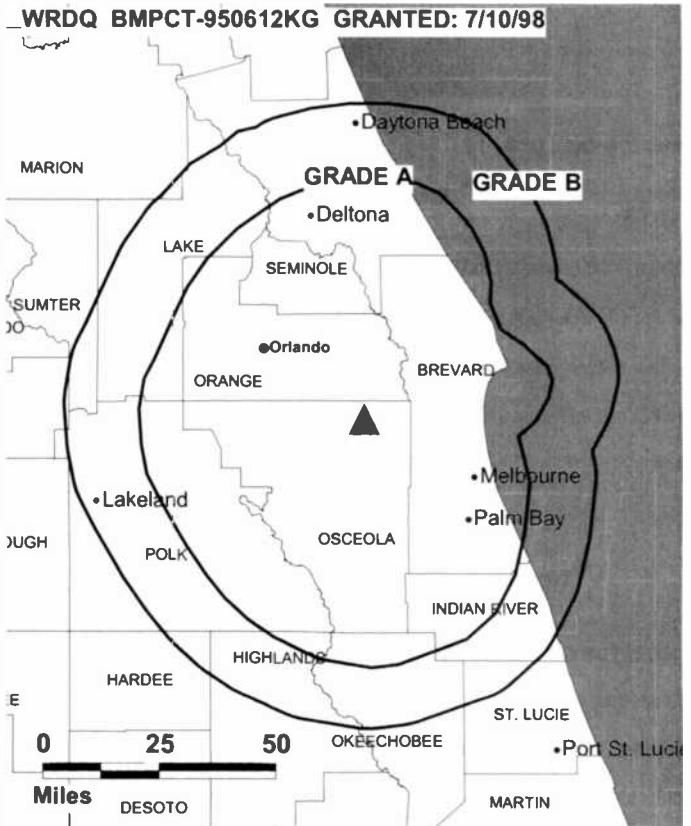
Personnel:

Rudy Reese, Station Manager.

Mike Tamy, Chief Engineer.

Rates: On request.

City of License: Orlando. **Station DMA:** Orlando-Daytona Beach-Melbourne. **Rank:** 20.



© 2002 Warren Communications News

Circulation © 2001 Nielsen. Coverage based on Nielsen study.

Grand Total	Cable TV Households	Non-cable TV Households	Total TV Households
Estimated Station Totals*	773,360	297,110	1,070,470
Average Weekly Circulation (2001)	74,166	34,194	108,360
Average Daily Circulation (2001)			28,048
Station DMA Total	Cable TV Households	Non-cable TV Households	Total TV Households
Estimated Station Totals*	773,360	228,290	1,001,650
Average Weekly Circulation (2001)	74,166	29,526	103,692
Average Daily Circulation (2001)			27,449
Other DMA Total	Cable TV Households	Non-cable TV Households	Total TV Households
Estimated Station Totals*	0	68,820	68,820
Average Weekly Circulation (2001)	0	4,668	4,668
Average Daily Circulation (2001)			598

*Estimated station totals are sums of the Nielsen TV and Cable TV household estimates for each county in which the station registers viewing of more than 5% as per the Nielsen Survey Methods.

Florida—Cocoa-Orlando

WTGL-TV Ch. 52

Network Service: Independent.

Licensee: Good Life Broadcasting Inc., 653 W. Michigan St., Orlando, FL 32805.

Studio: 653 W. Michigan St., Orlando, FL 32805.

Phone: 407-423-5200. **Fax:** 407-422-0120.

E-mail: ken@tv52.org

Web Site: <http://www.tv52.org>

Technical Facilities: Channel No. 52 (698-704 MHz). Authorized power: 4720-kw max. visual, 472-kw max. aural. Antenna: 934-ft. above av. terrain, 1005-ft. above ground, 1049-ft. above sea level.

Latitude 28° 18' 26"
Longitude 80° 54' 48"

Transmitter: Deseret Ranches, Star Rte. 1250, Melbourne.

FCC Proposed Digital Channel Number: Ch. 51.

Note: Latitude and longitude coordinates shown are based on the North American Datum of 1927 (NAD 27) as currently required by the Mass Media Bureau of the FCC.

Satellite Earth Stations: Comtech, 5-meter C-band; Harris, 3.5-meter C-band; M/A-Com receivers.

Ownership: Good Life Broadcasting Inc.

Began Operation: August 16, 1982.

Represented (legal): Leventhal, Senter & Lerman PLLC.

Represented (engineering): du Treil, Lundin & Rackley Inc.

Personnel:

Ken Mikesell, President & General Manager.

Cardin A. Hesseiton, National Sales Manager & Program Director.

Keith Roberts, Chief Engineer.

Greg Mikesell, Promotion Director.

Kathy Wood, Finance Director.

Highest 30 Sec. Rate: \$100.

WTGL-TV BMPCT-820415K/G GRANTED: 7/27/82



© 2002 Warren Communications News

City of License: Cocoa. **Station DMA:** Orlando-Daytona Beach-Melbourne. **Rank:** 20.

Circulation © 2001 Nielsen. Coverage based on Nielsen study.

Grand Total	Cable TV Households	Non-cable TV Households	Total TV Households
Estimated Station Totals*	81,020	0	81,020
Average Weekly Circulation (2001)	5,104	0	5,104
Average Daily Circulation (2001)			1,041
Station DMA Total	Cable TV Households	Non-cable TV Households	Total TV Households
Estimated Station Totals*	81,020	0	81,020
Average Weekly Circulation (2001)	5,104	0	5,104
Average Daily Circulation (2001)			1,041

*Estimated station totals are sums of the Nielsen TV and Cable TV household estimates for each county in which the station registers viewing of more than 5% as per the Nielsen Survey Methods.

Florida—Daytona Beach

WVEN-TV (formerly WNTO) Ch. 26

Network Service: Independent.

Licensee: Entravision Holdings LLC, 2425 Olympic Blvd., Suite 6000 W, Santa Monica, CA 90404.

Studio: 523 Douglas Ave., Altamonte Springs, FL 32714.

Phone: 407-774-2626. **Fax:** 407-774-3384.

Technical Facilities: Channel No. 26 (542-548 MHz). Authorized power: 2750-kw max. visual. Antenna: 1063-ft. above av. terrain, 1001-ft. above ground, 1017-ft. above sea level.

Latitude	29°	17'	10"
Longitude	81°	29'	37"

Requests CP for change 5000-kw max. visual. BPCT-960709KS.

Transmitter: 2.1-mi. SSW of Seville.

Digital Facilities: Channel No. 49 (680-686 MHz). Power: 150-kw max. visual. Antenna: 1506-ft. above av. terrain, 1450-ft. above ground.

Latitude	28°	55'	16"
Longitude	81°	19'	09"

FCC Digital File Number: BPCDT-19991029AER. Granted: February 22, 2001.

Note: Latitude and longitude coordinates shown are based on the North American Datum of 1927 (NAD 27) as currently required by the Mass Media Bureau of the FCC.

Ownership: Entravision Communications Corp. (Group Owner).

Began Operation: September 15, 1988. As WAYQ, went off air after struck by Navy jet in 1991. Sale to James D. McCotter approved by FCC December 21, 1993. Returned to air as WNTO July 1, 1996. Sale to present owner as WVEN-TV by James D. McCotter approved by FCC September 14, 2000.

Personnel:

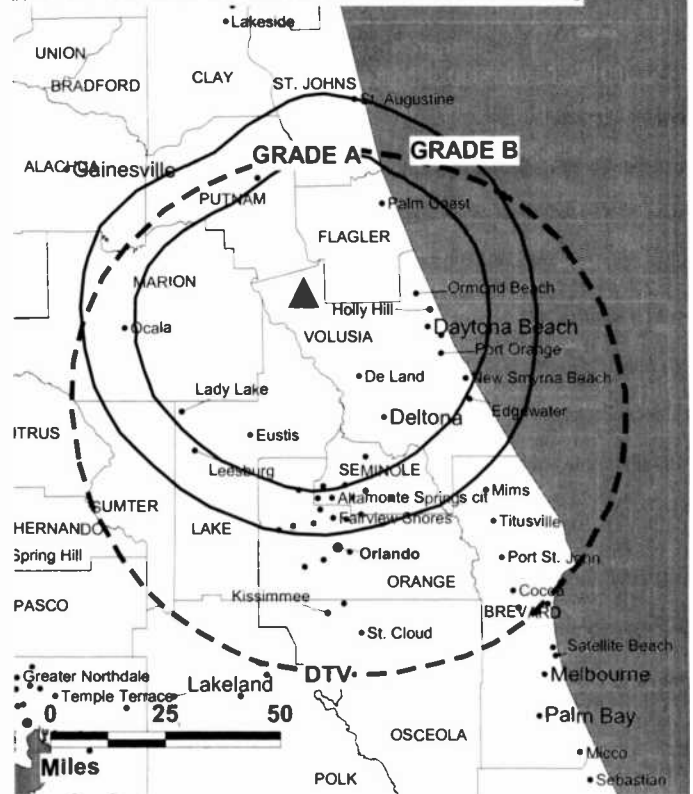
David Middleton, General Manager.

Karen Craig, Controller.

Highest 30 Sec. Rate: \$200.

City of License: Daytona Beach. **Station DMA:** Orlando-Daytona Beach-Melbourne. **Rank:** 20.

IA WVEN-TV BMPCT-880727KE GRANTED: 8/25/88



© 2002 Warren Communications News

Circulation © 2001 Nielsen. Coverage based on Nielsen study.

Grand Total	Cable TV Households	Non-cable TV Households	Total TV Households
Estimated Station Totals*	286,910	0	286,910
Average Weekly Circulation (2001)	17,046	0	17,046
Average Daily Circulation (2001)			9,222

Station DMA Total	Cable TV Households	Non-cable TV Households	Total TV Households
Estimated Station Totals*	286,910	0	286,910
Average Weekly Circulation (2001)	17,046	0	17,046
Average Daily Circulation (2001)			9,222

*Estimated station totals are sums of the Nielsen TV and Cable TV household estimates for each county in which the station registers viewing of more than 5% as per the Nielsen Survey Methods.

Florida—Panama City

WJHG-TV Ch. 7

Network Service: NBC.

Licensee: WJHG-TV Licensee Corp., 8195 Front Beach Rd., Panama City Beach, FL 32407.

Studio: 8195 Front Beach Rd., Panama City Beach, FL 32407.

Phone: 850-234-2125. **Fax:** 850-233-6647.

E-mail: wjhg@wjhg.com

Web Site: http://www.wjhg.com

Technical Facilities: Channel No. 7 (174-180 MHz). Authorized power: 316-kw visual, 34.7-kw aural. Antenna: 870-ft. above av. terrain, 887-ft. above ground, 1026-ft. above sea level.

Latitude 30° 26' 00"
Longitude 85° 24' 51"

Transmitter: 22-mi. NE of Panama City, 0.85-mi. E of Youngstown Lookout Tower.

Digital Facilities: Channel No. 42 (638-644 MHz). Power: 913-kw max. visual. Antenna: 790-ft. above av. terrain, 780-ft. above ground.

Latitude 30° 26' 00"
Longitude 85° 24' 51"

FCC Digital File Number: BPCDT-19991014ABA. Granted: December 2, 1999.

Note: Latitude and longitude coordinates shown are based on the North American Datum of 1927 (NAD 27) as currently required by the Mass Media Bureau of the FCC.

Satellite Earth Station: SatCom, 7-meter C-band; Harris, Pinzone receivers.

News Services: AP, Conus.

Ownership: Gray Communications Systems Inc. (Group Owner).

Began Operation: December 1, 1953. Sale to present owner by Mel Wheeler approved by FCC June 29, 1960 (Television Digest, Vol. 16:19, 21, 28). Transfer of 96% from J. D. Manly to Mel Wheeler approved by FCC November 20, 1957 (Vol. 13:43, 47).

Represented (sales): Continental Television Sales.

Represented (legal): Venable, Baetjer, Howard & Civiletti LLP.

Personnel:

Terry Cole, President & General Manager.

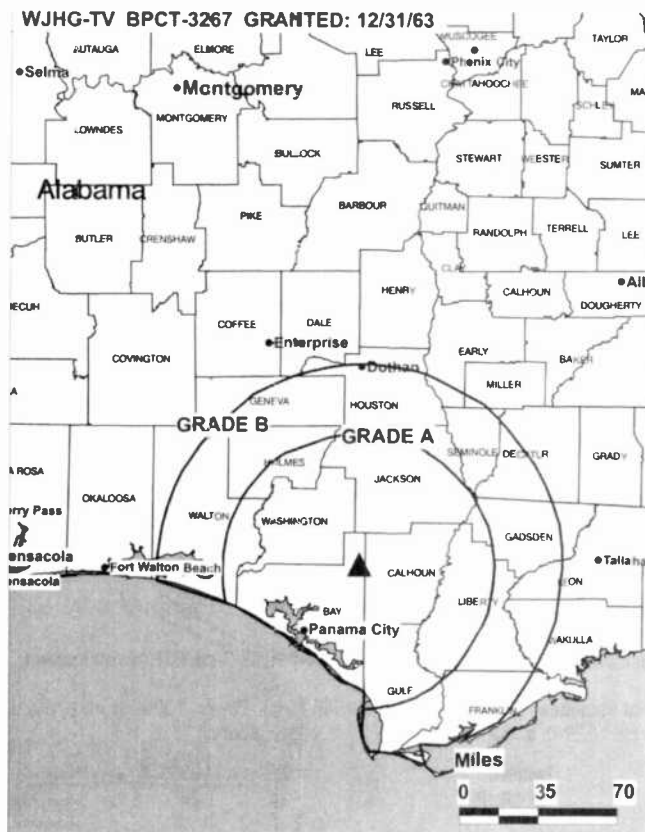
Joe Moore, News Director.

Kathy Fultz, Program Director.

Jon McKee, Production Manager.

Mark Gilland, Chief Engineer.

Sean Dixon, Promotion Director.



© 2002 Warren Communications News

Melania Covington, Business Manager.

Rates: On request.

City of License: Panama City. **Station DMA:** Panama City. **Rank:** 159.

Circulation © 2001 Nielsen. Coverage based on Nielsen study.

Grand Total	Cable TV Households	Non-cable TV Households	Total TV Households
Estimated Station Totals*	202,320	73,640	275,960
Average Weekly Circulation (2001)	111,673	31,307	142,981
Average Daily Circulation (2001)			70,890
Station DMA Total	Cable TV Households	Non-cable TV Households	Total TV Households
Estimated Station Totals*	80,020	41,390	121,410
Average Weekly Circulation (2001)	63,066	25,619	88,686
Average Daily Circulation (2001)			51,999
Other DMA Total	Cable TV Households	Non-cable TV Households	Total TV Households
Estimated Station Totals*	122,300	32,250	154,550
Average Weekly Circulation (2001)	48,607	5,688	54,295
Average Daily Circulation (2001)			18,890

*Estimated station totals are sums of the Nielsen TV and Cable TV household estimates for each county in which the station registers viewing of more than 5% as per the Nielsen Survey Methods.

Florida—Panama City

WMBB
Ch. 13

Network Service: ABC.

Licensee: Media General Broadcast Group, 100 N. Tampa St., Tampa, FL 33602.

Studio: 613 Harrison Ave., Panama City, FL 32401.

Mailing Address: Box 1340, Panama City, FL 32402.

Phone: 850-769-2313. **Fax:** 850-769-8231.

E-mail: admin@wmbb.com

Web Site: http://www.wmbb.com

Technical Facilities: Channel No. 13 (210-216 MHz). Authorized power: 316-kw visual, 31.6-kw aural. Antenna: 1434-ft. above av. terrain, 1430-ft. above ground, 1516-ft. above sea level.

Latitude 30° 21' 09"
Longitude 85° 23' 26"

Transmitter: 1-mi. ENE of Scotts Ferry & McGill Rds., 3-mi. ESE of Youngstown.

Digital Facilities: Channel No. 19 (500-506 MHz). Power: 1000-kw max. visual. Antenna: 1329-ft. above av. terrain, 1325-ft. above ground.

Latitude 30° 21' 08"
Longitude 85° 23' 28"

FCC Digital File Number: BPCDT-19991026ABS. Granted: October 31, 2000.

Note: Latitude and longitude coordinates shown are based on the North American Datum of 1927 (NAD 27) as currently required by the Mass Media Bureau of the FCC.

Satellite Earth Stations: Andrew, 4.5-meter; Andrew, 7.3-meter; Andrew, Avantek, Scientific-Atlanta receivers.

News Services: ABC NewsOne, AP, Conus, NIWS.

Ownership: Media General Inc. (Group Owner).

Began Operation: October 4, 1973. Sale to present owner by Spartan Communications Inc. approved by FCC March 22, 2000. Sale to Spartan Communications Inc. by Buford Television approved by FCC March 21, 1990. Sale to Buford by Octagon Broadcasting Co. approved by FCC December 5, 1986 (*Television Digest*, Vol. 26:42). Previous sale by Denver Brannen estate, Luther Edwin Thomas, et al., approved by FCC February 28, 1977 (Vol. 16:52).

Represented (sales): Harrington, Righter & Parsons Inc.

Represented (legal): Dow, Lohnes & Albertson PLLC.

Represented (engineering): Denny & Associates PC.

Personnel:

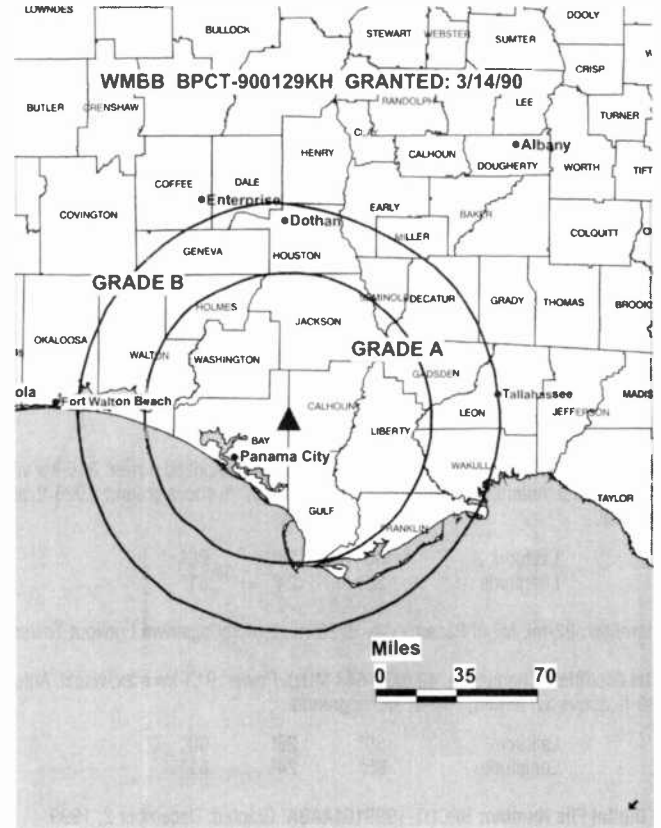
William H. Byrd, Vice President & General Manager.

Ray Hundley, Local Sales Manager.

Lowell Beckner, Chief Engineer.

Larche Hardy, News Director.

Cerise Lerardi, Promotion & Production Manager.



© 2002 Warren Communications News

Patrice Gunter, Business Manager.

Lisa Schofield, Production & Creative Services Director.

Lelitia Williams, Traffic Manager.

Highest 30 Sec. Rate: \$2000.

City of License: Panama City. **Station DMA:** Panama City. **Rank:** 159.

Circulation © 2001 Nielsen. Coverage based on Nielsen study.

Grand Total	Cable TV Households	Non-cable TV Households	Total TV Households
Estimated Station Totals*	161,950	70,050	232,000
Average Weekly Circulation (2001)	70,201	32,353	102,554
Average Daily Circulation (2001)			54,670
Station DMA Total	Cable TV Households	Non-cable TV Households	Total TV Households
Estimated Station Totals*	80,020	41,390	121,410
Average Weekly Circulation (2001)	61,895	27,553	89,448
Average Daily Circulation (2001)			50,455
Other DMA Total	Cable TV Households	Non-cable TV Households	Total TV Households
Estimated Station Totals*	81,930	28,660	110,590
Average Weekly Circulation (2001)	8,306	4,801	13,107
Average Daily Circulation (2001)			4,215

*Estimated station totals are sums of the Nielsen TV and Cable TV household estimates for each county in which the station registers viewing of more than 5% as per the Nielsen Survey Methods

Florida—Panama City Beach

WPCT Ch. 46

Network Service: Independent.

Licensee: Beach TV Properties Inc., 8317 Front Beach Rd., Suite 23, Panama City Beach, FL 32407.

Studio: 8317 Front Beach Rd., Suite 23, Panama City Beach, FL 32407.

Phone: 850-234-2773. **Fax:** 850-234-1179.

Technical Facilities: Channel No. 46 (662-668 MHz). Authorized power: 126-kw max. visual. Antenna: 193-ft. above av. terrain, 180-ft. above ground, 197-ft. above sea level.

Latitude	30°	10'	59"
Longitude	85°	46'	42"

Transmitter: Approx. 0.062-mi. S of U.S. Hwy. 98, 1.2-mi. E of Panama City Beach.

FCC Proposed Digital Channel Number: Ch. 47.

Note: Latitude and longitude coordinates shown are based on the North American Datum of 1927 (NAD 27) as currently required by the Mass Media Bureau of the FCC.

Ownership: Beach TV Properties Inc. (Group Owner).

Began Operation: March 20, 1995.

Represented (legal): Haley, Bader & Potts PLC.

Represented (engineering): Dataworld.

Personnel:

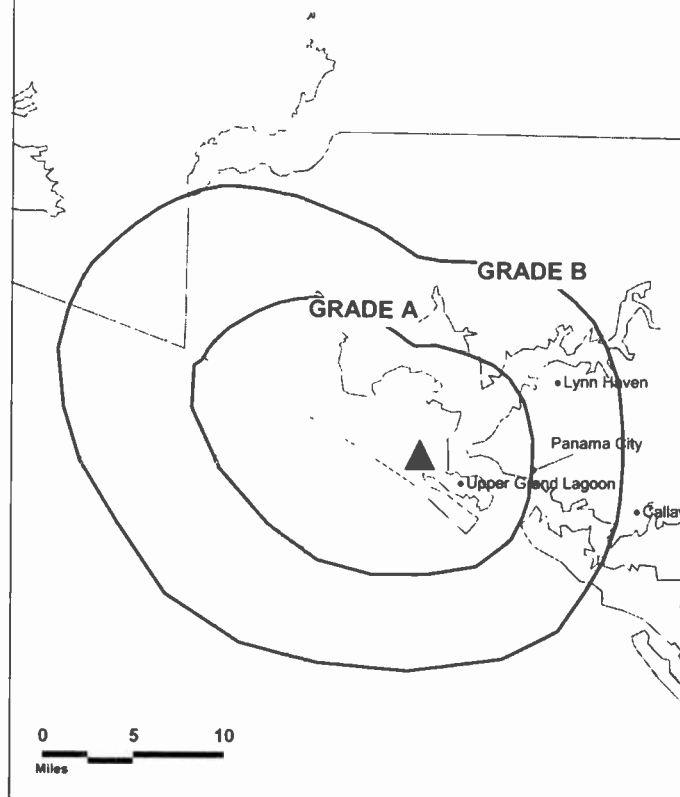
Toni Davis, President & Program Director.

Jud Colley, Vice President & General Manager.

Myron Hines, Vice President, Production.

Kevin Mirek, General Sales Manager.

WPCT BMPCT-940927KH GRANTED: 1/6/1995



© 2002 Warren Communications News

Wade Thomaston, Chief Engineer

Rates: On request.

City of License: Panama City Beach. **Station DMA:** Panama City. **Rank:** 159.

Nielsen Data: Not available.

Florida—Panama City

WPGX
Ch. 28

Network Service: FOX.

Licensee: Waitt License Co. of Florida Inc., 13906 Gold Circle, Suite 201, Omaha, NE 68144.

Studio: Fox TV Center, 637 Luverne Ave., Panama City, FL 32401.

Phone: 850-784-0028. **Fax:** 850-784-1773.

E-mail: business@wpgxfox28.com

Technical Facilities: Channel No. 28 (554-560 MHz). Authorized power: 1250-kw max. visual. Antenna: 747-ft. above av. terrain, 724-ft. above ground, 820-ft. above sea level.

Latitude 30° 23' 42"
Longitude 85° 32' 02"

Transmitter: 400-ft. W of Florida SR 2301, 0.25-mi. N of intersection with Hwy. 388.

Digital Facilities: Channel No. 29 (560-566 MHz). Power: 1000-kw max. visual. Antenna: 738-ft. above av. terrain, 725-ft. above ground.

Latitude 30° 23' 42"
Longitude 85° 32' 02"

FCC Digital File Number: BPCDT-20000426AAK. Granted: May 2, 2001.

Note: Latitude and longitude coordinates shown are based on the North American Datum of 1927 (NAD 27) as currently required by the Mass Media Bureau of the FCC.

Satellite Earth Stations: AFC, 3.7-meter Ku & C-band; AFC, 4.7-meter C-band; AFC, 7-meter Ku & C-band.

Ownership: Waitt Broadcasting Inc. (Group Owner).

Began Operation: May 20, 1988. Sale to Ashling Broadcast Group LP by Family Group Ltd. approved by FCC March 6, 1990. Sale to Wicks Broadcast Group approved by FCC January 15, 1997 (*Television Digest*, Vol. 36:45). Sale to present owner by Wicks Broadcast Group approved by FCC October 28, 1999.

Represented (sales): Millennium Sales & Marketing.

Personnel:

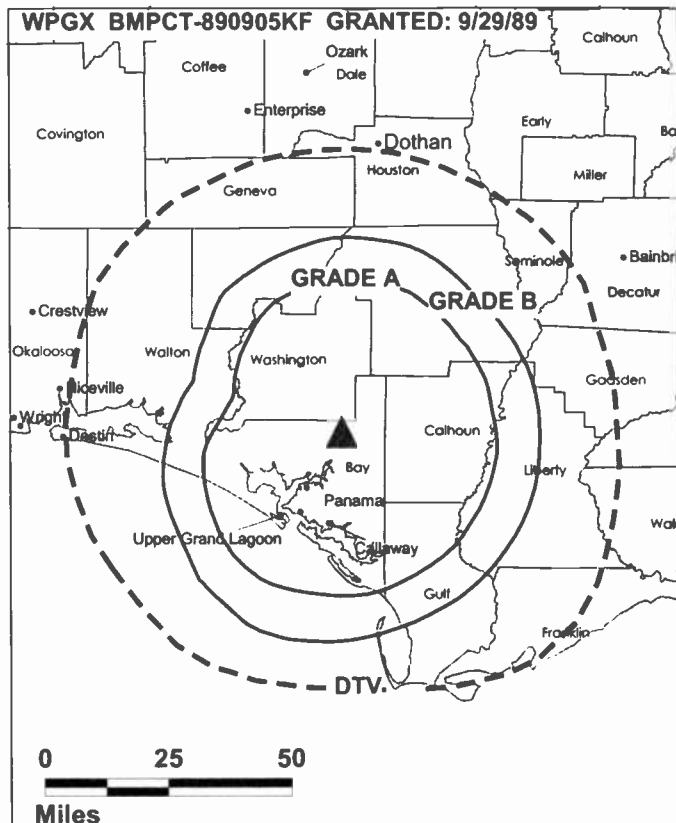
Kevin L. Harlan, General Manager.

Kerry Silha, Sales Manager.

Lee Flynn, Marketing & Promotion Director.

Al Shook, Chief Engineer.

Sue Stewart, Program Director.



© 2002 Warren Communications News

Dunkin McLane, Business Manager.

Rates: On request.

City of License: Panama City. **Station DMA:** Panama City. **Rank:** 159.

Circulation © 2001 Nielsen. Coverage based on Nielsen study.

Grand Total	Cable TV Households	Non-cable TV Households	Total TV Households
Estimated Station Totals*	80,020	40,710	120,730
Average Weekly Circulation (2001)	39,812	8,663	48,476
Average Daily Circulation (2001)			17,349
Station DMA Total	Cable TV Households	Non-cable TV Households	Total TV Households
Estimated Station Totals*	80,020	40,710	120,730
Average Weekly Circulation (2001)	39,812	8,663	48,476
Average Daily Circulation (2001)			17,349

*Estimated station totals are sums of the Nielsen TV and Cable TV household estimates for each county in which the station registers viewing of more than 5% as per the Nielsen Survey Methods.

Florida—Pensacola-Mobile, Alabama

WEAR-TV Ch. 3

Network Service: ABC.

Licensee: WEAR Licensee Inc., 10706 Beaver Dam Rd., Cockeysville, MD 21030.

Studio: 4990 Mobile Hwy., Pensacola, FL 32506.

Mailing Address: Box 12278, Pensacola, FL 32581.

Phones: 850-456-3333 (Pensacola); 334-433-3333 (Mobile). **Fax:** 850-455-0159.

E-mail: wear@weartv.com

Technical Facilities: Channel No. 3 (60-66 MHz). Authorized power: 100-kw visual, 14.8-kw aural. Antenna: 1220-ft. above av. terrain, 1284-ft. above ground, 1394-ft. above sea level.

Latitude 30° 37' 38"
Longitude 87° 37' 31"

Transmitter: Robertsdale, AL.

Digital Facilities: Channel No. 17 (488-494 MHz). Power: 1000-kw max. visual. Antenna: 1900-ft. above av. terrain, 1873-ft. above ground.

Latitude 30° 36' 45"
Longitude 87° 38' 43"

FCC Digital File Number: BPCDT-19991028AEX. Granted: May 7, 2001.

Note: Latitude and longitude coordinates shown are based on the North American Datum of 1927 (NAD 27) as currently required by the Mass Media Bureau of the FCC.

Satellite Earth Stations: Andrew, 4.5-meter C-band; Andrew, 7.3-meter C-band; DH, 4.5-meter Ku-band; Harris, 6.1-meter C-band; Paracclipse, 5-meter Ku & C-band; Vertex, 4-meter Ku-band.

SNG Mobile Dish: BMS, C-band.

News Services: ABC NewsOne, AP.

LMA: Local marketing agreement with WFGX (W), Fort Walton Beach, FL-Mobile, AL.

Ownership: Sinclair Broadcast Group Inc. (Group Owner).

Began Operation: January 13, 1954. Sale to present owner by William G. Evans, Trustee for Heritage Media Corp., approved by FCC October 8, 1997 (*Television Digest*, Vol. 37:29). Sale to Heritage Media Corp. by Rollins Communications approved by FCC September 19, 1986. Sale to Rollins Communications by Charles W. Smith, Mel Wheeler & associates approved by FCC May 6, 1959 (Vol. 15:14, 19).

Represented (sales): Harrington, Righter & Parsons Inc.

Represented (legal): Shaw Pittman.

Personnel:

Carl Leahy, President & General Manager.

J. Landon Smith, Operations Manager.

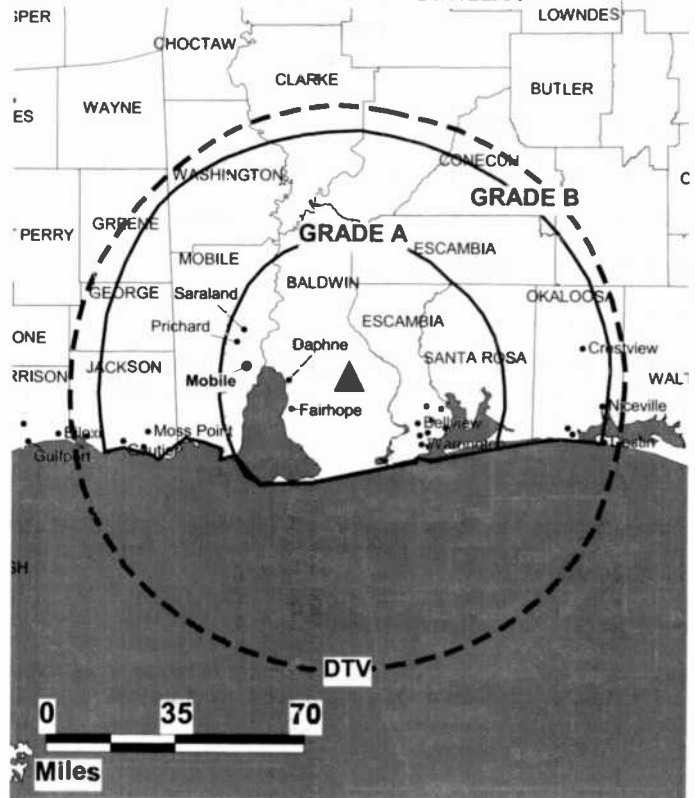
Beth Worsham, General Sales Manager.

John Merrill, Regional Sales Manager.

Debra Currie, Local Sales Manager.

Dana Wiggins, National Sales Manager.

WEAR-TV BMPCT-5313 GRANTED: 7/22/59



© 2002 Warren Communications News

Dave Brown, Chief Engineer.

S. Peter Neumann, News Director.

Kathy Dunagan, Promotion Director.

Sue Straughn, Public Service Director.

Rates: On request.

City of License: Pensacola. **Station DMA:** Mobile-Pensacola. **Rank:** 63.

Circulation © 2001 Nielsen. Coverage based on Nielsen study.

Grand Total	Cable TV Households	Non-cable TV Households	Total TV Households
Estimated Station Totals*	407,100	131,470	538,570
Average Weekly Circulation (2001)	262,569	60,335	322,903
Average Daily Circulation (2001)			172,140
Station DMA Total	Cable TV Households	Non-cable TV Households	Total TV Households
Estimated Station Totals*	347,980	110,740	458,720
Average Weekly Circulation (2001)	256,693	58,407	315,100
Average Daily Circulation (2001)			169,841
Other DMA Total	Cable TV Households	Non-cable TV Households	Total TV Households
Estimated Station Totals*	59,120	20,730	79,850
Average Weekly Circulation (2001)	5,876	1,927	7,803
Average Daily Circulation (2001)			2,299

*Estimated station totals are sums of the Nielsen TV and Cable TV household estimates for each county in which the station registers viewing of more than 5% as per the Nielsen Survey Methods.

Florida—Fort Walton Beach-Mobile, Alabama

WFGX
Ch. 35

Network Service: Independent.

Licensee: Television Fit for Life Inc., 3122 E. Colonial Dr., Orlando, FL 32803.

Studio: 105 Beach Dr., Suite B-1, Fort Walton Beach, FL 32548.

Phone: 850-863-3535. **Fax:** 850-862-7659.

Web Site: <http://www.wfgxtv.com>

Technical Facilities: Channel No. 35 (596-602 MHz). Authorized power: 826.08-kw visual, 99.13-kw aural. Antenna: 197-ft. above av. terrain, 250-ft. above ground, 262-ft. above sea level.

Latitude 30° 26' 36"
Longitude 86° 35' 56"

Holds CP for change to 509-kw max. visual, 197-ft. above av. terrain, 223-ft. above ground, 236-ft. above sea level, transmitter to 105 Beach Dr., Fort Walton Beach. BPCT-990225KE.

Transmitter: Off Race Track Rd., Fort Walton Beach.

Digital Facilities: Channel No. 25 (536-542 MHz). Power: 70-kw max. visual. Antenna: 197-ft. above av. terrain, 224-ft. above ground, 236-ft. above sea level.

Latitude 30° 26' 36"
Longitude 86° 35' 56"

FCC Digital File Number: BPCDT-19991229AAM. Granted: January 26, 2001.

Note: Latitude and longitude coordinates shown are based on the North American Datum of 1927 (NAD 27) as currently required by the Mass Media Bureau of the FCC.

LMA: Local marketing agreement with WEAR-TV (A), Pensacola, FL-Mobile, AL.

Ownership: Carl Scariata Jr.

Began Operation: April 7, 1987. Sale to present owner by Bowers Network Inc. approved by FCC March 8, 1994.

Personnel:

Carl Leahy, General Manager.

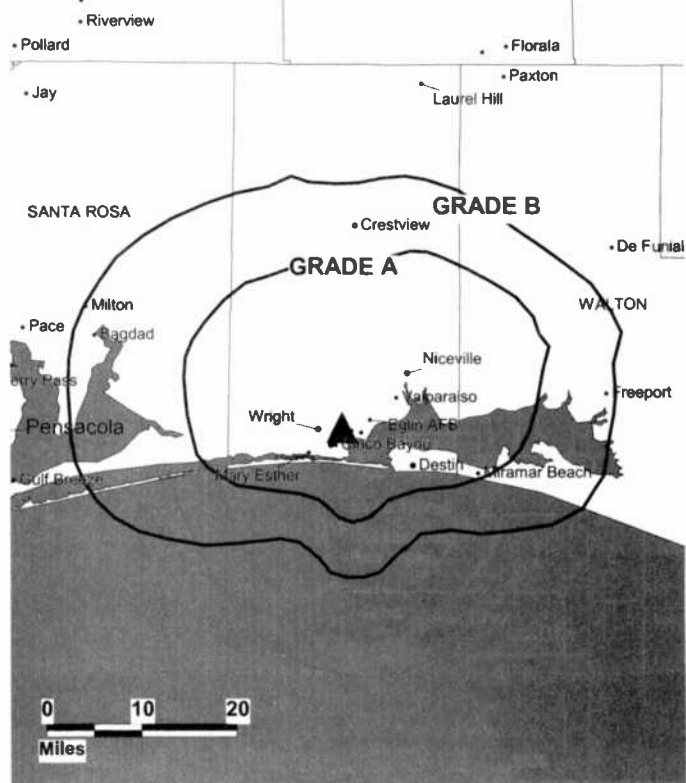
Joe Smith, Operations Manager.

Sheila Mortensen, Sales Manager.

Art Ellington, Chief Engineer.

Rates: On request.

WFGX BPCT-990225KE GRANTED: 3/23/00



City of License: Fort Walton Beach. **Station DMA:** Mobile-Pensacola. **Rank:** 63.

Circulation © 2001 Nielsen. Coverage based on Nielsen study.

Grand Total	Cable TV Households	Non-cable TV Households	Total TV Households
Estimated Station Totals*	181,920	0	181,920
Average Weekly Circulation (2001)	44,832	0	44,832
Average Daily Circulation (2001)			12,085
Station DMA Total	Cable TV Households	Non-cable TV Households	Total TV Households
Estimated Station Totals*	181,920	0	181,920
Average Weekly Circulation (2001)	44,832	0	44,832
Average Daily Circulation (2001)			12,085

*Estimated station totals are sums of the Nielsen TV and Cable TV household estimates for each county in which the station registers viewing of more than 5% as per the Nielsen Survey Methods.

Florida—Pensacola

WHBR
Ch. 33

Network Service: Independent.

Licensee: Christian TV Corp. of Pensacola/Mobile Inc., Box 2633, Pensacola, FL 32513.

Studio: 22080 County Rd. 64, Robertsdale, AL 36567.

Mailing Address: Box 2633, Pensacola, FL 32513.

Phone: 850-433-8633. **Fax:** 850-438-8503.

E-mail: dmayo@whbr.org

Web Site: <http://www.whbr.org>

Technical Facilities: Channel No. 33 (584-590 MHz). Authorized power: 3470-kw max. visual, 300-kw max. aural. Antenna: 1362-ft. above av. terrain, 1332-ft. above ground, 1473-ft. above sea level.

Latitude 30° 37' 35"
Longitude 87° 38' 50"

Transmitter: 22080 County Rd. 64, Robertsdale, AL.

Digital Facilities: Channel No. 34 (590-596 MHz). Power: 130-kw max. visual. Antenna: 1361-ft. above av. terrain, 1332-ft. above ground.

Latitude 30° 37' 35"
Longitude 87° 38' 50"

FCC Digital File Number: BPCDT-19991028AF0. Granted: July 16, 2001.

Note: Latitude and longitude coordinates shown are based on the North American Datum of 1927 (NAD 27) as currently required by the Mass Media Bureau of the FCC.

Satellite Earth Station: RCA, 10-meter Ku-band.

Ownership: Christian Television Corp. Inc. (Group Owner).

Began Operation: January 26, 1986.

Represented (legal): Hardy & Carey LLP.

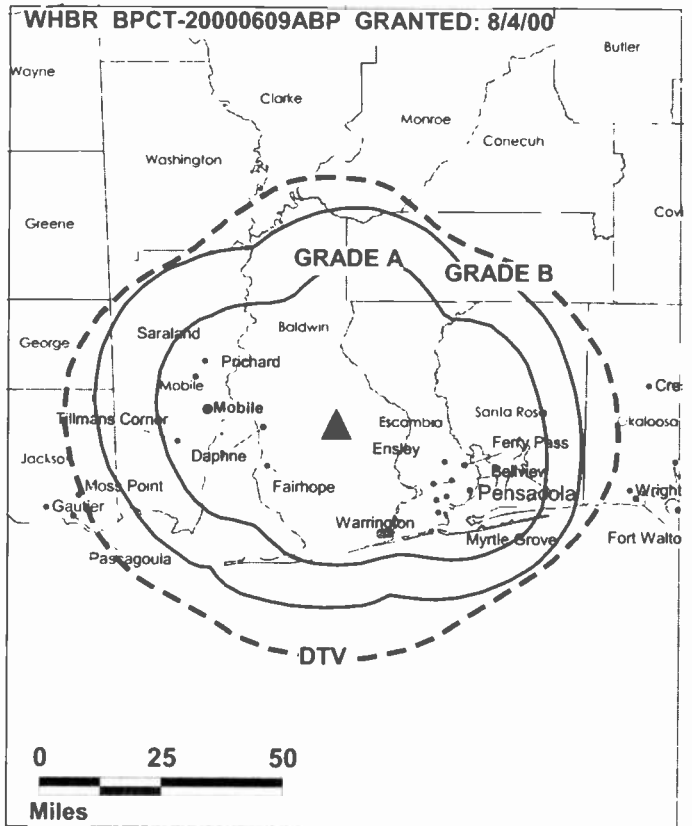
Represented (engineering): Cohen, Dippell & Everist PC.

Personnel:

David L. Mayo Jr., General Manager.

John Lourien, Production Manager.

Highest 30 Sec. Rate: \$55.



City of License: Pensacola. **Station DMA:** Mobile-Pensacola. **Rank:** 63.

Circulation © 2001 Nielsen. Coverage based on Nielsen study.

Grand Total	Cable TV Households	Non-cable TV Households	Total TV Households
Estimated Station Totals*	236,290	56,180	292,470
Average Weekly Circulation (2001)	14,152	3,047	17,200
Average Daily Circulation (2001)			4,542
Station DMA Total	Cable TV Households	Non-cable TV Households	Total TV Households
Estimated Station Totals*	236,290	56,180	292,470
Average Weekly Circulation (2001)	14,152	3,047	17,200
Average Daily Circulation (2001)			4,542

*Estimated station totals are sums of the Nielsen TV and Cable TV household estimates for each county in which the station registers viewing of more than 5% as per the Nielsen Survey Methods.

Florida—Pensacola

WJTC
Ch. 44

Network Service: UPN.

Licensee: Clear Channel Broadcasting Inc., 200 Concord Plaza, Suite 600, San Antonio, TX 78216.

Studio: 661 Azalea Rd., Mobile, AL 36609.

Phone: 334-602-1544. **Fax:** 334-602-1547.

Web Site: <http://www.wjtc.com/>

Technical Facilities: Channel No. 44 (650-656 MHz). Authorized power: 3310-kw max. visual, 331-kw max. aural. Antenna: 1500-ft. above av. terrain, 1489-ft. above ground, 1622-ft. above sea level.

Latitude 30° 35' 18"
Longitude 87° 33' 16"

Transmitter: Hwy. 87, 0.9-mi. S of Hwy. 10, Elsanor, AL.

Digital Facilities: Channel No. 45 (656-662 MHz). Power: 1000-kw max. visual. Antenna: 1896-ft. above av. terrain, 1906-ft. above ground.

Latitude 30° 36' 37"
Longitude 87° 36' 26"

FCC Digital File Number: BPCDT-19991025AEC. Granted: January 24, 2001.

Note: Latitude and longitude coordinates shown are based on the North American Datum of 1927 (NAD 27) as currently required by the Mass Media Bureau of the FCC.

Satellite Earth Stations: Comtech, 5-meter C-band; Comtech, 7-meter C-band; RCA, 3.5-meter Ku-band; Pinzone, RCA receivers.

Represented (sales): Millennium Sales & Marketing.

Ownership: Clear Channel Broadcasting Inc. (Group Owner).

Began Operation: December 24, 1984. Sale to present owner by Mercury Broadcasting Co. Inc. approved by FCC March 21, 2001. Sale to Mercury Broadcasting Co. Inc. approved by FCC March 30, 1992 (*Television Digest*, Vol. 32:24). Sale to Channel 44 Ltd. by Camex TV Inc. approved by FCC November 7, 1988.

Represented (sales): Millennium Sales & Marketing.

Personnel:

Sharon Moloney, General Manager.

Chris Kallfeh, General Sales Manager.

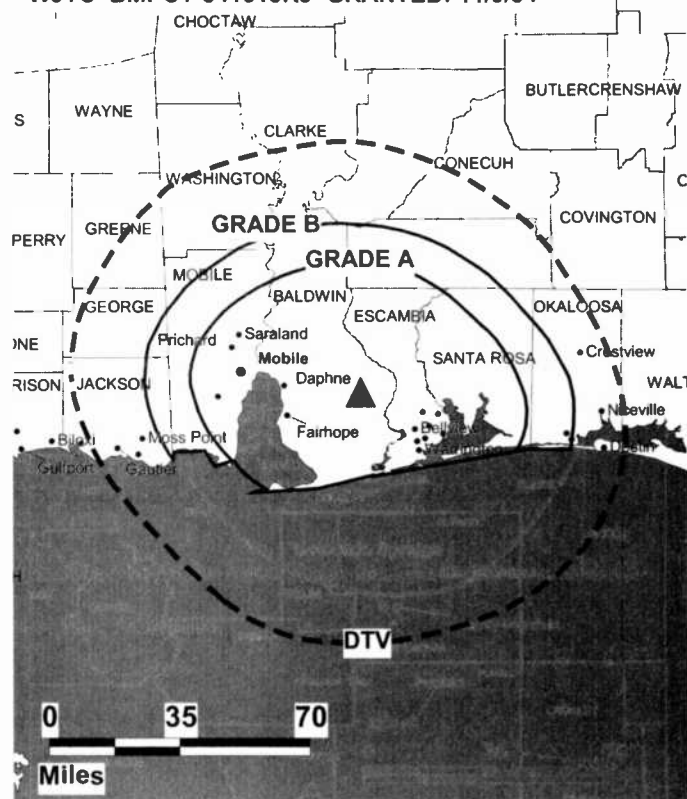
Bob Herron, National Sales Manager.

Dion Rigsby, Chief Engineer.

Joe Raia, News Director.

Jean Stanley, Promotion Manager.

WJTC BMPCT-841018KJ GRANTED: 11/9/84



© 2002 Warren Communications News

Highest 30 Sec. Rate: \$225.

City of License: Pensacola. **Station DMA:** Mobile-Pensacola. **Rank:** 63.

Circulation © 2001 Nielsen. Coverage based on Nielsen study.

Grand Total	Cable TV Households	Non-cable TV Households	Total TV Households
Estimated Station Totals*	347,750	101,190	448,940
Average Weekly Circulation (2001)	114,347	32,367	146,715
Average Daily Circulation (2001)			50,608
Station DMA Total	Cable TV Households	Non-cable TV Households	Total TV Households
Estimated Station Totals*	346,150	101,190	447,340
Average Weekly Circulation (2001)	113,906	32,367	146,273
Average Daily Circulation (2001)			50,582
Other DMA Total	Cable TV Households	Non-cable TV Households	Total TV Households
Estimated Station Totals*	1,600	0	1,600
Average Weekly Circulation (2001)	442	0	442
Average Daily Circulation (2001)			26

*Estimated station totals are sums of the Nielsen TV and Cable TV household estimates for each county in which the station registers viewing of more than 5% as per the Nielsen Survey Methods.

Florida—Fort Walton Beach-Pensacola

WPAN Ch. 53

Network Service: Independent.

Licensee: Franklin Media Inc., Box 18126, Pensacola, FL 32523.

Studio: 2105 W. Gregory St., Pensacola, FL 32505.

Mailing Address: Box 18126, Pensacola, FL 32523.

Phone: 850-433-1766. **Fax:** 850-433-1641.

Technical Facilities: Channel No. 53 (704-710 MHz). Authorized power: 3088-kw max. visual, 308-kw max. aural. Antenna: 722-ft. above av. terrain, 686-ft. above ground, 732-ft. above sea level.

Latitude	30°	24'	09"
Longitude	86°	59'	35"

Transmitter: Approx. 23.2-mi. W of center of Fort Walton Beach.

Digital Facilities: Channel No. 40 (626-632 MHz). Power: 33.5-kw max. visual. Antenna: 718-ft. above av. terrain, 692-ft. above ground.

Latitude	30°	24'	09"
Longitude	86°	59'	35"

FCC Digital File Number: BPCDT-19991029AGW. Granted: March 17, 2000.

Note: Latitude and longitude coordinates shown are based on the North American Datum of 1927 (NAD 27) as currently required by the Mass Media Bureau of the FCC.

Ownership: Franklin Media Inc.

Began Operation: February 14, 1984. Sale to present owner by Elbert R. Davis, et al., approved by FCC February 22, 1988. Left air May 22, 1989. Returned to air November 1, 1993. Sale to B & C Communications LLC approved by FCC April 30, 2001 but cancelled by Franklin Media Inc.

Represented (legal): Baraff, Koerner & Olender PC.

WPAN BMPCT-830907KE GRANTED: 11/22/83



© 2002 Warren Communications News

Personnel:

John Franklin, General Manager.

Howard Smith, Chief Engineer.

Highest 30 Sec. Rate: \$75.

City of License: Fort Walton Beach. **Station DMA:** Mobile-Pensacola. **Rank:** 63.

Nielsen Data: Not available.

Florida—Tallahassee-Thomasville, Georgia

WCTV
Ch. 6

Network Service: CBS.

Licensee: WCTV Licensee Corp., 126 N. Washington St., Albany, GA 31702.

Studio: County Road 12, Tallahassee, FL 32312.

Mailing Address: Box 3048, Tallahassee, FL 32315.

Phone: 850-893-6666. **Fax:** 850-892-5193.

Technical Facilities: Channel No. 6 (82-88 MHz). Authorized power: 97.5-kw visual, 19.5-kw aural. Antenna: 2031-ft. above av. terrain, 1966-ft. above ground, 2188-ft. above sea level.

Latitude 30° 40' 13"
Longitude 83° 56' 26"

Transmitter: Roddenberry Rd., 3.5-mi. SE of Metcalf.

Digital Facilities: Channel No. 46 (662-668 MHz). Power: 1000-kw max. visual. Antenna: 1857-ft. above av. terrain, 1800-ft. above ground.

Latitude 30° 40' 13"
Longitude 83° 56' 26"

FCC Digital File Number: BPCDT-20001113ABJ. Granted: February 8, 2001.

Note: Latitude and longitude coordinates shown are based on the North American Datum of 1927 (NAD 27) as currently required by the Mass Media Bureau of the FCC.

Satellite Earth Stations: Transmit/receive Scientific-Atlanta, 10-meter; Scientific-Atlanta, 7-meter; Scientific-Atlanta, 4.6-meter; DX Engineering, Scientific-Atlanta receivers.

News Service: AP.

Ownership: Gray Communications Systems Inc. (Group Owner).

Began Operation: September 15, 1955. Sale to Gray Communications approved by FCC September 27, 1996 (*Television Digest*, Vol. 35:52; 36:41).

Represented (sales): Continental Television Sales.

Personnel:

Jere Pigue, President & General Manager.

Mike Smith, Vice President.

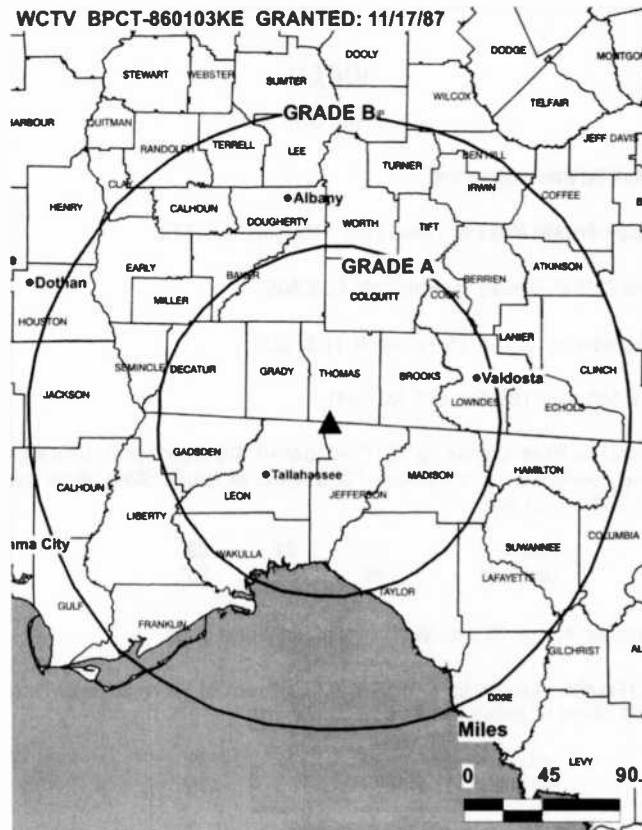
Melvin Blank, Operations Manager.

Elliott Toole, Promotion Director.

Bob Morgan, Chief Engineer.

Highest 30 Sec. Rate: \$950.

WCTV BPCT-860103KE GRANTED: 11/17/87



© 2002 Warren Communications News

City of License: Thomasville, GA. **Station DMA:** Tallahassee-Thomasville. **Rank:** 113.

Circulation © 2001 Nielsen. Coverage based on Nielsen study.

Grand Total	Cable TV Households	Non-cable TV Households	Total TV Households
Estimated Station Totals*	241,300	142,910	384,210
Average Weekly Circulation (2001)	165,823	67,299	233,121
Average Daily Circulation (2001)			133,191
Station DMA Total	Cable TV Households	Non-cable TV Households	Total TV Households
Estimated Station Totals*	155,490	71,250	226,740
Average Weekly Circulation (2001)	116,857	47,251	164,108
Average Daily Circulation (2001)			100,734
Other DMA Total	Cable TV Households	Non-cable TV Households	Total TV Households
Estimated Station Totals*	85,810	71,660	157,470
Average Weekly Circulation (2001)	48,965	20,048	69,013
Average Daily Circulation (2001)			32,457

*Estimated station totals are sums of the Nielsen TV and Cable TV household estimates for each county in which the station registers viewing of more than 5% as per the Nielsen Survey Methods.

Florida—Tallahassee

WTWC-TV Ch. 40

Network Service: NBC.

Licensee: WTWC Inc., 10706 Beaver Dam Rd., Cockeysville, MD 21030.

Studio: 8440 Deerlake Rd., Tallahassee, FL 32312.

Phone: 850-893-4140. **Fax:** 850-893-6974.

Technical Facilities: Channel No. 40 (626-632 MHz). Authorized power: 3160-kw max. visual. Antenna: 883-ft. above av. terrain, 797-ft. above ground, 1027-ft. above sea level.

Latitude 30° 35' 12"
Longitude 84° 14' 11"

Holds CP for change to 2500-kw max. visual, 1968-ft. above av. terrain, 1973-ft. above ground, 2127-ft. above sea level. BPCT-20000804ADI.

Transmitter: 8440 Deerlake S Rd.

Digital Facilities: Channel No. 2 (54-60 MHz). Power: 7-kw visual. Antenna: 1785-ft. above av. terrain, 1789-ft. above ground.

Latitude 30° 40' 51"
Longitude 83° 58' 21"

FCC Digital File Number: BPCDT-19991101AJV. Granted: May 2, 2001.

Note: Latitude and longitude coordinates shown are based on the North American Datum of 1927 (NAD 27) as currently required by the Mass Media Bureau of the FCC.

Satellite Earth Stations: Harris, 8.3-meter Ku-band; Microdyne, 7-meter C-band; Prosat, 3-meter C-band; Harris, Microdyne receivers.

Ownership: Sinclair Broadcast Group Inc. (Group Owner).

Began Operation: April 21, 1983. Assignment of license from Holt-Robinson Television to Thomas M. Duddy, Receiver, approved by FCC May 21, 1993. Sale to Soundview Media by Thomas M. Duddy approved by FCC October 21, 1994, but not consummated. Sale to Guy Gannett Communications approved by FCC August 1, 1996. Sale to present owner by Guy Gannett Communications approved by FCC April 5, 1999 (*Television Digest*, Vol. 38:36, 37).

Represented (sales): Millennium Sales & Marketing; Canadian Communications Co.

Represented (legal): Dow, Lohnes & Albertson PLLC.

Represented (engineering): du Treil, Lundin & Rackley Inc.

Personnel:

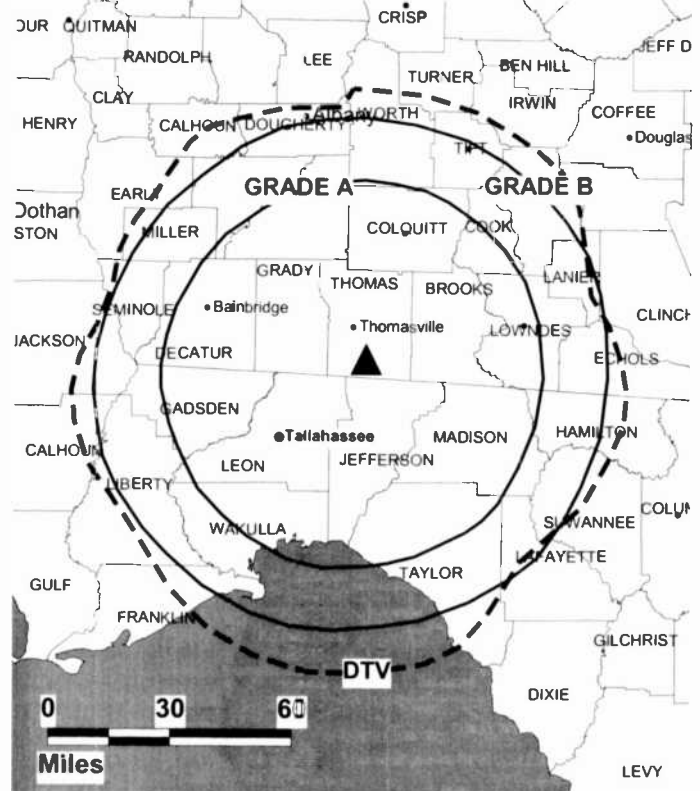
Maria Moore, President & General Manager.

Dave Greubel, General Sales Manager.

Janice Gargus, Program Director.

Barbara Roth, Business Manager.

WTWC-TV BPCT-20000804ADI GRANTED: 1/23/2000



Highest 30 Sec. Rate: \$2000.

City of License: Tallahassee. **Station DMA:** Tallahassee-Thomasville. **Rank:** 113.

Circulation © 2001 Nielsen Coverage based on Nielsen study

Grand Total	Cable TV Households	Non-cable TV Households	Total TV Households
Estimated Station Totals*	150,260	51,150	201,410
Average Weekly Circulation (2001)	77,526	13,172	90,698
Average Daily Circulation (2001)			40,738
Station DMA Total	Cable TV Households	Non-cable TV Households	Total TV Households
Estimated Station Totals*	148,790	51,150	199,940
Average Weekly Circulation (2001)	77,322	13,172	90,494
Average Daily Circulation (2001)			40,686
Other DMA Total	Cable TV Households	Non-cable TV Households	Total TV Households
Estimated Station Totals*	1,470	0	1,470
Average Weekly Circulation (2001)	204	0	204
Average Daily Circulation (2001)			51

*Estimated station totals are sums of the Nielsen TV and Cable TV household estimates for each county in which the station registers viewing of more than 5% as per the Nielsen Survey Methods.

Florida—Tallahassee

WTXL-TV Ch. 27

Network Service: ABC.

Licensee: Media Venture Management Inc., 1650 Tysons Blvd., Suite 790, McLean, VA 22102.

Studio: 8927 Thomasville Rd., Tallahassee, FL 32312.

Phone: 850-893-3127. **Fax:** 850-668-0423.

E-mail: news@wbd.com

Web Site: http://www.wbd.com

Technical Facilities: Channel No. 27 (548-554 MHz). Authorized power: 2690-kw max. visual. Antenna: 1699-ft. above av. terrain, 1683-ft. above ground, 1841-ft. above sea level.

Latitude 30° 40' 06"
Longitude 83° 58' 10"

Transmitter: E side of U.S. 319, 6.6-mi. NNE of Tallahassee city limits.

Digital Facilities: Channel No. 22 (518-524 MHz). Power: 250-kw max. visual. Antenna: 1630-ft. above av. terrain, 1600-ft. above ground.

Latitude 30° 40' 06"
Longitude 83° 58' 06"

FCC Digital File Number: BPCDT-19991028ADJ. Granted: November 6, 2000.

Note: Latitude and longitude coordinates shown are based on the North American Datum of 1927 (NAD 27) as currently required by the Mass Media Bureau of the FCC.

Satellite Earth Stations: Transmit/receive AFC, 5-meter Ku-band; Vertex, 5-meter Ku-band; M/A-Com, Scientific-Atlanta receivers.

News Services: AP, Conus.

Ownership: Media Venture Management Inc.

Began Operation: September 16, 1976. Sale to U.S. Communications Group by E. C. Allen approved by FCC January 27, 1984. Sale to Tallahassee Channel 27 Inc. by U.S. Communications Group approved by FCC August 28, 1991. Sale to present owner by Tallahassee Channel 27 Inc. approved by FCC May 26, 1993 (*Television Digest*, Vol. 33:19). Proposed sale to Hughes Broadcasting Partners II Ltd. dismissed by FCC October 7, 1996.

Represented (sales): Blair Television.

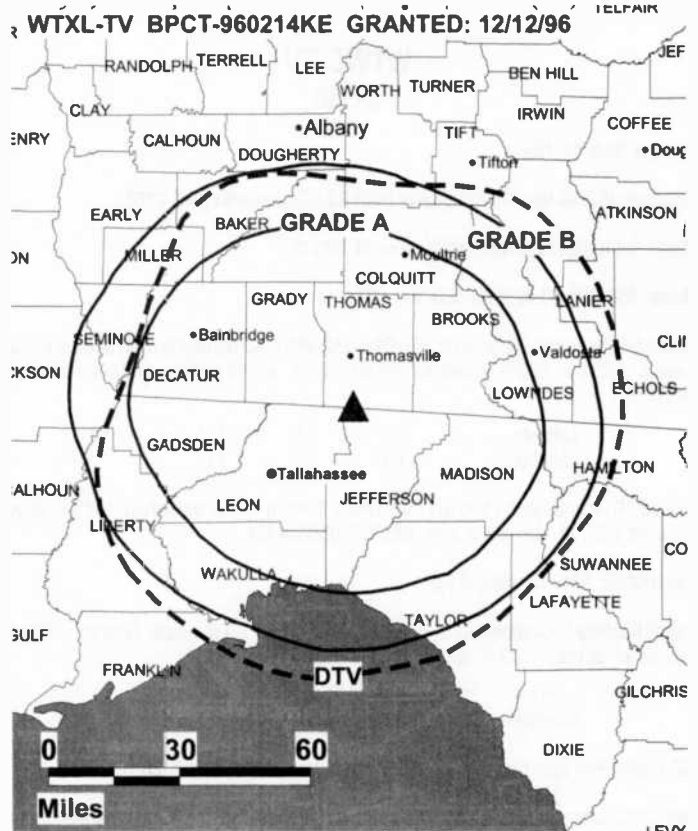
Personnel:

Denis LeClair, Vice President & General Manager.

Steve Rollison, News Director.

Mike Plummer, Promotion Director.

Rob Carr, Chief Engineer.



Rates: On request.

City of License: Tallahassee. **Station DMA:** Tallahassee-Thomasville. **Rank:** 113.

Circulation © 2001 Nielsen. Coverage based on Nielsen study.

Grand Total	Cable TV Households	Non-cable TV Households	Total TV Households
Estimated Station Totals*	173,850	98,170	272,020
Average Weekly Circulation (2001)	91,533	34,992	126,525
Average Daily Circulation (2001)			52,420
Station DMA Total	Cable TV Households	Non-cable TV Households	Total TV Households
Estimated Station Totals*	154,030	70,460	224,490
Average Weekly Circulation (2001)	88,789	29,272	118,061
Average Daily Circulation (2001)			49,834
Other DMA Total	Cable TV Households	Non-cable TV Households	Total TV Households
Estimated Station Totals*	19,820	27,710	47,530
Average Weekly Circulation (2001)	2,744	5,720	8,464
Average Daily Circulation (2001)			2,586

*Estimated station totals are sums of the Nielsen TV and Cable TV household estimates for each county in which the station registers viewing of more than 5% as per the Nielsen Survey Methods.

Florida—Tampa

WBHS-TV Ch. 50

Network Service: HSN.

Licensee: Univision Partnership of Tampa, 1999 Avenue of the Stars, Suite 3050, Los Angeles, CA 90067.

Studio: 15001 Boyette Rd., Riverview, FL 33569.

Phone: 813-684-5550.

Technical Facilities: Channel No. 50 (686-692 MHz). Authorized power: 4170-kw max. visual. Antenna: 1522-ft. above av. terrain, 75-ft. above ground, 1447-ft. above sea level.

Latitude	27°	50'	32"
Longitude	82°	15'	46"

Holds CP for change to 5000-kw max. visual, 1460-ft. above av. terrain, 1447-ft. above ground, 1522-ft. above sea level. BPCT-960710KG.

Transmitter: 15001 Boyette Rd., Riverview.

Digital Facilities: Channel No. 47 (668-674 MHz). Power: 200-kw max. visual. Antenna: 988-ft. above av. terrain, 974-ft. above ground, 1020-ft. above sea level.

Latitude	28°	18'	26"
Longitude	80°	54'	48"

Transmitter: 6.2-mi. S of Rte. 520 & CR532/Nova Rd.

FCC Digital File Number: BPCDT-980806KH. Granted: November 24, 2000.

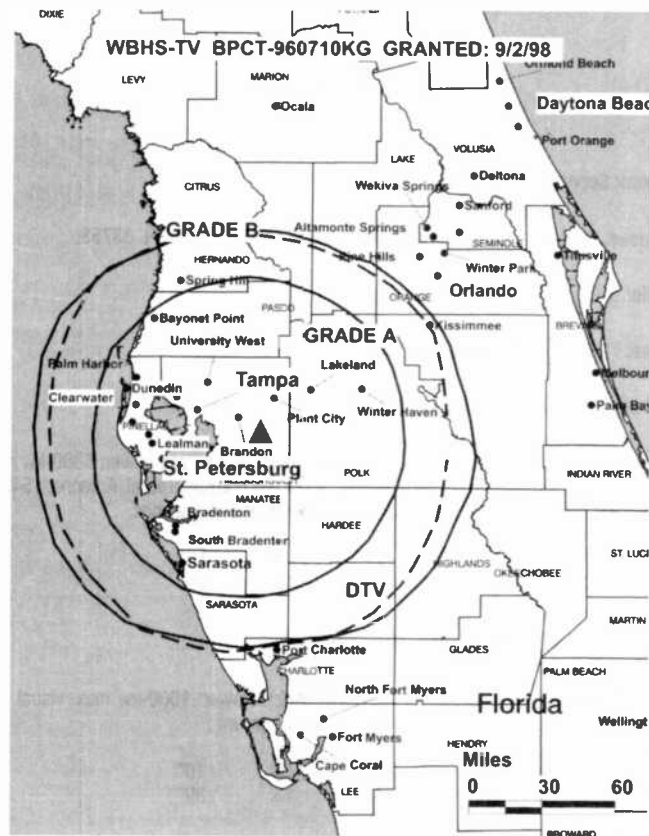
Note: Latitude and longitude coordinates shown are based on the North American Datum of 1927 (NAD 27) as currently required by the Mass Media Bureau of the FCC.

Multichannel TV Sound: Stereo only.

Satellite Earth Station: 6-meter C-band; Pinzone receivers.

Ownership: Univision Communications Inc. (Group Owner).

Began Operation: March 1, 1988. Sale to present owner by USA Broadcasting approved by FCC May 21, 2001.



© 2002 Warren Communications News

Personnel:

Dave Path, General Manager.

Ben Endow, Chief Engineer.

Rates: On request.

City of License: Tampa. **Station DMA:** Tampa-St. Petersburg-Sarasota. **Rank:** 14.

Nielsen Data: Not available.

Florida—Clearwater-Tampa

WCLF
Ch. 22

Network Service: Independent.

Licensee: Christian Television Corp. Inc., Box 6922, Clearwater, FL 33758.

Studio: 6922 142nd Ave. N, Largo, FL 33771.

Phone: 727-535-5622. **Fax:** 727-531-2497.

Web Site: <http://www.ctnonline.com>

Technical Facilities: Channel No. 22 (518-524 MHz). Authorized power: 5000-kw max. & 1170-kw horizontal visual, 500-kw max. & 117-kw horizontal aural. Antenna: 1542-ft. above av. terrain, 1343-ft. above ground, 1404-ft. above sea level.

Latitude 27° 49' 10"
Longitude 82° 15' 39"

Transmitter: 13623 Rhodine Rd., Riverview.

Digital Facilities: Channel No. 21 (512-518 MHz). Power: 1000-kw max. visual. Antenna: 1342-ft. above av. terrain, 1342-ft. above ground.

Latitude 27° 49' 10"
Longitude 82° 15' 39"

FCC Digital File Number: BPCDT-19991101AHE. Granted: February 3, 2001.

Note: Latitude and longitude coordinates shown are based on the North American Datum of 1927 (NAD 27) as currently required by the Mass Media Bureau of the FCC.

Satellite Earth Stations: Transmit/receive Comtech, 5-meter C-band; Vertex, 6.1-meter Ku-band; Winegard, 3-meter C-band; ADU, Echostar, M/A-Com receivers.

Ownership: Christian Television Corp. Inc. (Group Owner).

Began Operation: October 24, 1979.

Represented (legal): Hardy, Carey, & Chautin LLP.

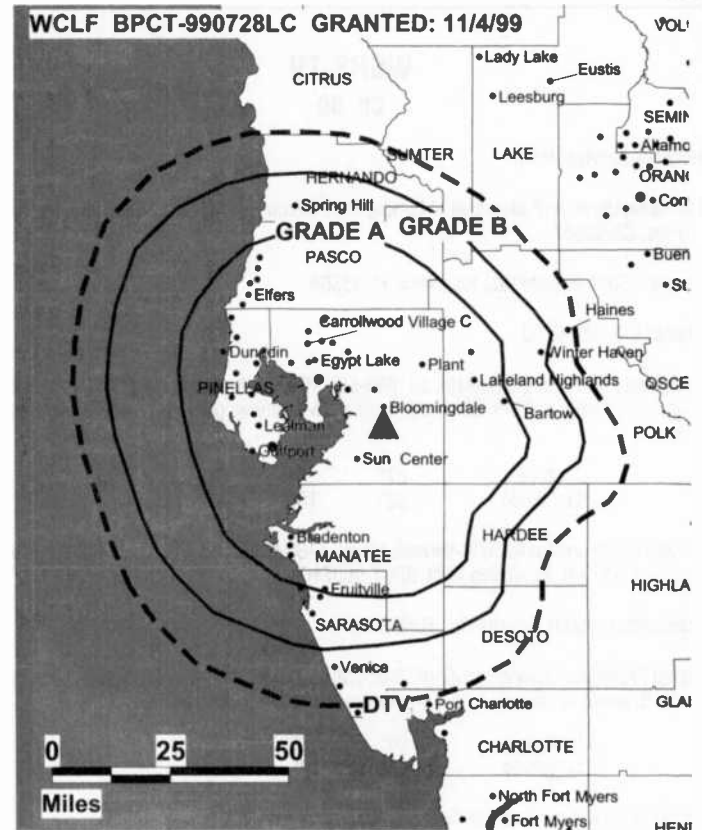
Personnel:

Wayne Wetzel, President & General Manager.

Jack Jarvis, Production Manager.

Highest 30 Sec. Rate: \$150.

City of License: Clearwater. **Station DMA:** Tampa-St. Petersburg-Sarasota. **Rank:** 14.



Circulation © 2001 Nielsen. Coverage based on Nielsen study.

Grand Total	Cable TV Households	Non-cable TV Households	Total TV Households
Estimated Station Totals*	294,970	300,010	594,980
Average Weekly Circulation (2001)	16,354	28,742	45,096
Average Daily Circulation (2001)			11,865
Station DMA Total	Cable TV Households	Non-cable TV Households	Total TV Households
Estimated Station Totals*	294,970	291,850	586,820
Average Weekly Circulation (2001)	16,354	27,747	44,101
Average Daily Circulation (2001)			11,807
Other DMA Total	Cable TV Households	Non-cable TV Households	Total TV Households
Estimated Station Totals*	0	8,160	8,160
Average Weekly Circulation (2001)	0	996	996
Average Daily Circulation (2001)			57

*Estimated station totals are sums of the Nielsen TV and Cable TV household estimates for each county in which the station registers viewing of more than 5% as per the Nielsen Survey Methods.

Florida—Tampa

WFLA-DT
Ch. 7

Network Service: NBC.

Grantee: Media General Broadcasting Inc., 333 E. Franklin St., Richmond, VA 23219.

Studio: 200 Parker St., Tampa, FL 33606.

Mailing Address: Box 1410, Tampa, FL 33601.

Phone: 813-228-8888.

Digital Facilities: Channel No. 7 (174-180 MHz). Power: 35-kw visual. Antenna: 1526-ft. above av. terrain, 1519-ft. above ground, 1595-ft. above sea level.

Latitude	27°	50'	32"
Longitude	82°	15'	45"

Transmitter: 15001 Boyette Rd., Riverview.

Definition: High.

Note: Latitude and longitude coordinates shown are based on the North American Datum of 1927 (NAD 27) as currently required by the Mass Media Bureau of the FCC.

Ownership: Media General Inc. (Group Owner).

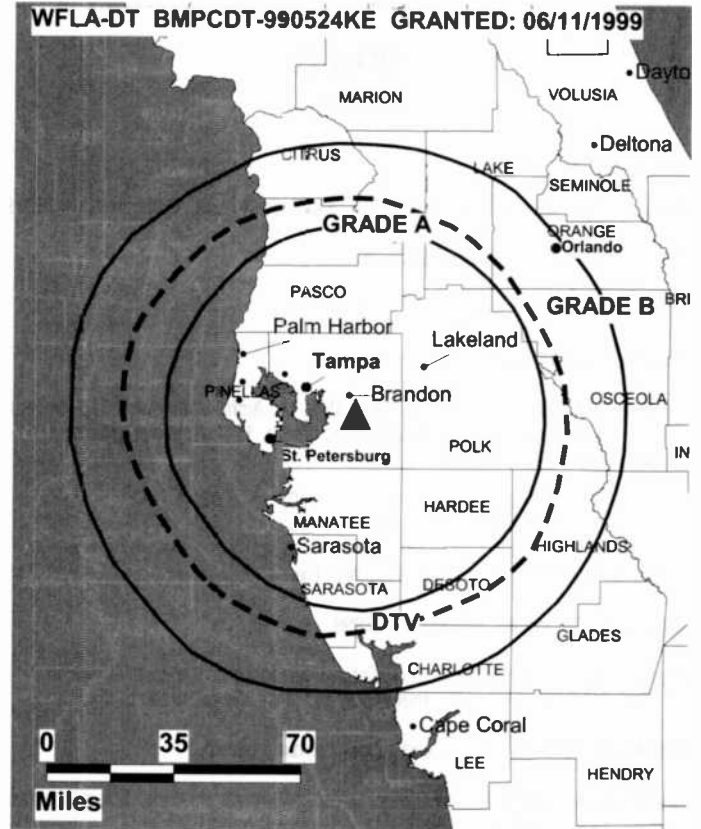
Began Digital Operation: November 1, 1999.

Personnel:

Eric Land, General Manager.

Mark Schaefer, Engineering Director.

Rates: On request.



City of License: Tampa. **Station D/A:** Tampa-St. Petersburg-Sarasota. **Rank:** 14.

Florida—Tampa-St. Petersburg

WFLA-TV Ch. 8

Network Service: NBC.

Licensee: Media General Broadcasting Inc., 333 E. Franklin St., Richmond, VA 23219.

Studio: 200 Parker St., Tampa, FL 33606.

Phone: 813-228-8888. **Fax:** 813-221-5787.

Web Site: <http://www.wfla.com/>

Technical Facilities: Channel No. 8 (180-186 MHz). Authorized power: 316-kw visual, 31.6-kw aural. Antenna: 1536-ft. above av. terrain, 1545-ft. above ground, 1612-ft. above sea level.

Latitude	27°	50'	32"
Longitude	82°	15'	46"

Transmitter: 15001 Boyette Rd., 5.5-mi. N of Balm.

Began Digital Operation: November 1, 1999.

Note: Latitude and longitude coordinates shown are based on the North American Datum of 1927 (NAD 27) as currently required by the Mass Media Bureau of the FCC.

Multichannel TV Sound: Stereo and separate audio program.

Satellite Earth Stations: Transmit/receive Vertex, 6-meter Ku-band; Scientific-Atlanta, 7-meter Ku & C-band; Scientific-Atlanta, 6.1-meter C-band; Standard Communications receivers.

SNG Mobile Dish: Frontline, 2.4-meter Ku-band.

News Service: NBC News Channel.

Ownership: Media General Inc. (Group Owner).

Began Operation: February 14, 1955.

Represented (sales): Harrington, Righter & Parsons Inc.

Represented (legal): Dow, Lohnes & Albertson PLLC.

Personnel:

Eric Land, General Manager.

Mark Mulholland, Vice President, Marketing.

Rick McEwen, Operations Director.

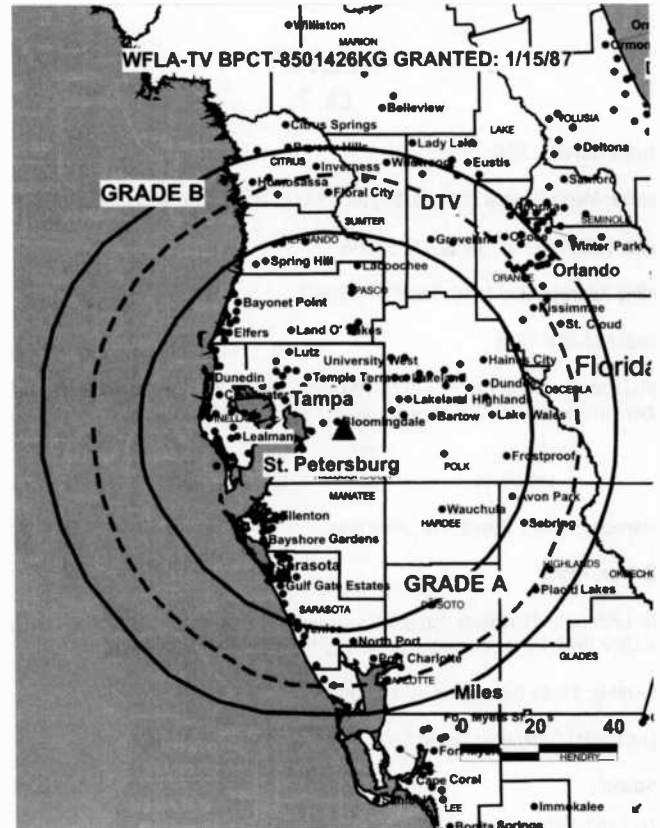
Joseph Pomilla, General Sales Manager.

Barry Allentuck, Local Sales Manager.

Todd Wiseman, National Sales Manager.

Mark Schaefer, Engineering Director.

Forrest Carr, News Director.



© 2002 Warren Communications News

Joyce Lueders, Business & Programming Director.

Rates: On request.

City of License: Tampa. **Station DMA:** Tampa-St. Petersburg-Sarasota. **Rank:** 14.

Circulation © 2001 Nielsen. Coverage based on Nielsen study.

Grand Total	Cable TV Households	Non-cable TV Households	Total TV Households
Estimated Station Totals*	1,178,810	412,850	1,591,660
Average Weekly Circulation (2001)	830,368	278,072	1,108,440
Average Daily Circulation (2001)			603,698
Station DMA Total	Cable TV Households	Non-cable TV Households	Total TV Households
Estimated Station Totals*	1,118,840	382,170	1,501,010
Average Weekly Circulation (2001)	820,148	269,874	1,090,022
Average Daily Circulation (2001)			596,171
Other DMA Total	Cable TV Households	Non-cable TV Households	Total TV Households
Estimated Station Totals*	59,970	30,680	90,650
Average Weekly Circulation (2001)	10,220	8,198	18,418
Average Daily Circulation (2001)			7,527

*Estimated station totals are sums of the Nielsen TV and Cable TV household estimates for each county in which the station registers viewing of more than 5% as per the Nielsen Survey Methods.

Florida—Tampa-St. Petersburg

WFTS-TV Ch. 28

Network Service: ABC.

Licensee: Tampa Bay Television Inc., 4045 N. Himes Ave., Tampa, FL 33607-6607.

Studio: 4045 N. Himes Ave., Tampa, FL 33607-6607.

Phones: 813-354-2828; 877-833-2828. **Fax:** 813-878-2828.

E-mail: info@wfts.com

Web Site: http://www.wfts.com

Technical Facilities: Channel No. 28 (554-560 MHz). Authorized power: 2630-kw max. visual, 263-kw max. aural. Antenna: 1546-ft. above av. terrain, 1538-ft. above ground, 1613-ft. above sea level.

Latitude 27° 50' 32"
Longitude 82° 15' 46"

Holds CP for change to 4000-kw max. visual. BPCT-960702KP.

Transmitter: 15001 Boyette Rd., Riverview.

Digital Facilities: Channel No. 29 (560-566 MHz). Power: 500-kw max. visual. Antenna: 1562-ft. above av. terrain, 1552-ft. above ground.

Latitude 27° 50' 32"
Longitude 82° 15' 45"

Transmitter: 15001 Boyette Rd., Riverview.

FCC Digital File Number: BMPCDT-19991230ABA. Granted: May 14, 2001.

Note: Latitude and longitude coordinates shown are based on the North American Datum of 1927 (NAD 27) as currently required by the Mass Media Bureau of the FCC.

Satellite Earth Stations: Transmit/receive Andrew, 3.7-meter Ku-band; Andrew, 4.5-meter Ku & C-band; Andrew, 7.3-meter Ku & C-band.

News Service: AP.

Ownership: E. W. Scripps Co. (Group Owner).

Began Operation: December 14, 1981. Sale to Capital Cities Communications by Ian Wheeler, et al., approved by FCC July 23, 1984 (*Television Digest*, Vol. 24:17). Sale to present owner by Capital Cities Communications approved by FCC November 14, 1985 (Vol. 25:30).

Represented (sales): Eagle Television Sales.

Represented (legal): Baker & Hostetler.

Represented (engineering): Denny & Associates PC.

Personnel:

Larry Jopek, General Sales Manager.

Marsha Kidd-Collins, National Sales Manager.

Bill Berra, News Director.

Chris Raynor, Promotion Manager.

J. Paul Wilson, Business Manager.



© 2002 Warr'n Communications News

Jack Winter, Broadcast Operations Manager.

Keith Brunner, Traffic Manager.

Joy Petit, Community Affairs Manager.

Rates: On request.

City of License: Tampa. **Station DMA:** Tampa-St. Petersburg-Sarasota. **Rank:** 14.

Circulation © 2001 Nielsen. Coverage based on Nielsen study.

Grand Total	Cable TV Households	Non-cable TV Households	Total TV Households
Estimated Station Totals*	1,123,430	412,850	1,536,280
Average Weekly Circulation (2001)	659,334	216,332	875,666
Average Daily Circulation (2001)			394,504
Station DMA Total	Cable TV Households	Non-cable TV Households	Total TV Households
Estimated Station Totals*	1,118,840	382,170	1,501,010
Average Weekly Circulation (2001)	658,113	210,789	868,902
Average Daily Circulation (2001)			392,926
Other DMA Total	Cable TV Households	Non-cable TV Households	Total TV Households
Estimated Station Totals*	4,590	30,680	35,270
Average Weekly Circulation (2001)	1,221	5,543	6,763
Average Daily Circulation (2001)			1,578

*Estimated station totals are sums of the Nielsen TV and Cable TV household estimates for each county in which the station registers viewing of more than 5% as per the Nielsen Survey Methods.

Florida—Lakeland-Tampa

WMOR-TV

Ch. 32

Network Service: Independent.

Licensee: WMOR-TV Co., 959 8th Ave., New York, NY 10019.

Studio: 7201 E. Hillsborough Ave., Tampa, FL 33610-4126.

Phone: 813-626-3232. **Fax:** 813-622-7732; 813-626-1961.

Web Site: <http://www.moretv32.com>

Technical Facilities: Channel No. 32 (578-584 MHz). Authorized power: 5000-kw max. visual. Antenna: 1086-ft. above av. terrain, 1062-ft. above ground, 1217-ft. above sea level.

Latitude 27° 50' 15"
Longitude 81° 56' 53"

Transmitter: 0.4-mi. SSW of Pebbledale.

Digital Facilities: Channel No. 19 (500-506 MHz). Power: 1000-kw max. visual. Antenna: 1440-ft. above av. terrain, 1443-ft. above ground.

Latitude 27° 49' 10"
Longitude 82° 15' 39"

FCC Digital File Number: BPCDT-19991101AEU. Granted: February 23, 2001.

Note: Latitude and longitude coordinates shown are based on the North American Datum of 1927 (NAD 27) as currently required by the Mass Media Bureau of the FCC.

Multichannel TV Sound: Stereo only.

Satellite Earth Stations: Comtech, 5-meter Ku & C-band; Scientific-Atlanta, 3-meter C-band; Standard Communications receivers.

Ownership: Hearst Broadcasting. Station is managed by Hearst-Argyle Television Inc. (Group Owner).

Began Operation: April 24, 1986. Sale to present owner by Public Interest Corp. approved by FCC May 3, 1996 (*Television Digest*, Vol. 35:45).

Personnel:

Kenneth Lucas, Vice President & General Manager.

Linda Scutari, General Sales Manager.

Karen Nielsen, National Sales Manager.

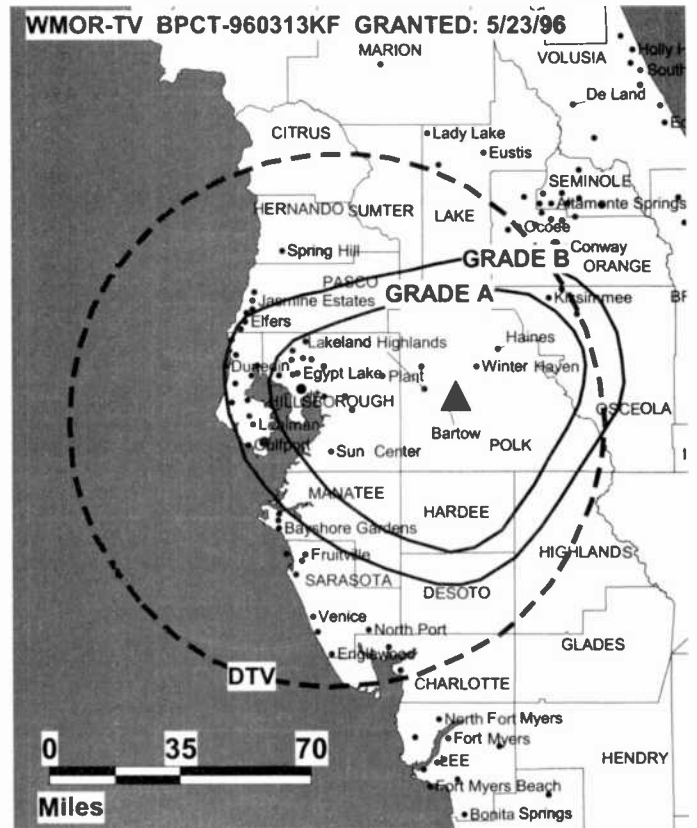
Bonita Elias, Local Sales Manager.

Joseph Pauly, Program Manager.

Lynne Conlan, Creative Services Director.

Gary Blais, Chief Engineer.

Amanda Thomas, Marketing Director.



© 2002 Warren Communications News

Highest 30 Sec. Rate: \$3000.

City of License: Lakeland. **Station DMA:** Tampa-St. Petersburg-Sarasota. **Rank:** 14.

Circulation © 2001 Nielsen. Coverage based on Nielsen study.

Grand Total	Cable TV Households	Non-cable TV Households	Total TV Households
Estimated Station Totals*	1,123,430	397,600	1,521,030
Average Weekly Circulation (2001)	248,505	73,599	322,103
Average Daily Circulation (2001)			89,693
Station DMA Total	Cable TV Households	Non-cable TV Households	Total TV Households
Estimated Station Totals*	1,118,840	382,170	1,501,010
Average Weekly Circulation (2001)	247,118	72,273	319,391
Average Daily Circulation (2001)			89,327
Other DMA Total	Cable TV Households	Non-cable TV Households	Total TV Households
Estimated Station Totals*	4,590	15,430	20,020
Average Weekly Circulation (2001)	1,386	1,326	2,712
Average Daily Circulation (2001)			366

*Estimated station totals are sums of the Nielsen TV and Cable TV household estimates for each county in which the station registers viewing of more than 5% as per the Nielsen Survey Methods.

Florida—St. Petersburg-Tampa

WTOG
Ch. 44

Network Service: UPN.

Licensee: Viacom International Inc., 5202 River Rd., Bethesda, MD 20816.

Studio: 365 105th Terrace NE, St. Petersburg, FL 33716.

Phone: 727-576-4444. **Fax:** 727-576-6155.

E-mail: mikeconway@paramount.com

Technical Facilities: Channel No. 44 (650-656 MHz). Authorized power: 5000-kw max. visual, 500-kw max. aural. Antenna: 1490-ft. above av. terrain, 1480-ft. above ground, 1555-ft. above sea level.

Latitude 27° 49' 46.00"
Longitude 82° 15' 59.00"

Transmitter: 13310 Rhodine Rd., approx. 4-mi. SE of Riverview.

Digital Facilities: Channel No. 59 (740-746 MHz). Power: 388-kw max. visual. Antenna: 1486-ft. above av. terrain, 1478-ft. above ground.

Latitude 27° 50' 52.50"
Longitude 82° 15' 48.00"

FCC Digital File Number: BPCDT-19991027ABY (pending).

Note: Latitude and longitude coordinates shown are based on the North American Datum of 1927 (NAD 27) as currently required by the Mass Media Bureau of the FCC.

Satellite Earth Stations: Harris, 6.1-meter C-band; Microdyne, 7-meter C-band; Agile Omni receivers.

Ownership: Viacom International Inc. (Group Owner).

Began Operation: November 4, 1968. Hubbard Broadcasting's license for WTOG was exchanged for the licenses of WNYT(TV), Albany & WHEC-TV, Rochester, NY & their translators, previously owned by Viacom International Inc. (Television Digest, Vol 36:35). Exchange was approved by FCC September 19, 1996.

Represented (sales): Settel Inc.

Personnel:

Mike Conway, Executive Vice President & General Manager.

Mike Rajewski, General Sales Manager.

Ron Schruft, Local Sales Manager.

Dave Riva, National Sales Manager.

John Kays, Chief Engineer.

Barbara Burley, Program Director.

Rates: On request.



© 2002 Warren Communications News

City of License: St. Petersburg. **Station CMA:** Tampa-St. Petersburg-Sarasota. **Rank:** 14.

Circulation © 2001 Nielsen. Coverage based on Nielsen study.

Grand Total	Cable TV Households	Non-cable TV Households	Total TV Households
Estimated Station Totals*	1,167,190	412,850	1,580,040
Average Weekly Circulation (2001)	422,241	158,757	580,998
Average Daily Circulation (2001)			220,467
Station DMA Total	Cable TV Households	Non-cable TV Households	Total TV Households
Estimated Station Totals*	1,118,840	382,170	1,501,010
Average Weekly Circulation (2001)	416,006	154,004	570,010
Average Daily Circulation (2001)			217,018
Other DMA Total	Cable TV Households	Non-cable TV Households	Total TV Households
Estimated Station Totals*	48,350	30,680	79,030
Average Weekly Circulation (2001)	6,235	4,753	10,988
Average Daily Circulation (2001)			3,448

*Estimated station totals are sums of the Nielsen TV and Cable TV household estimates for each county in which the station registers viewing of more than 5% as per the Nielsen Survey Methods.

Florida—St. Petersburg-Tampa

WTSP
Ch. 10

Network Service: CBS.

Licensee: Pacific & Southern Co. Inc., 1100 Wilson Blvd., 27th Floor, Arlington, VA 22234.

Studio: 11450 Gandy Blvd., St. Petersburg, FL 33702.

Mailing Address: Box 10000, St. Petersburg, FL 33733.

Phone: 727-577-1010. **Fax:** 727-578-7637.

E-mail: 10news@wtsp.com

Web Site: http://www.wtsp.com

Technical Facilities: Channel No. 10 (192-198 MHz). Authorized power: 316-kw visual, 31.6-kw aural. Antenna: Circularly polarized, 1501-ft. above av. terrain, 1504-ft. above ground, 1512-ft. above sea level.

Latitude 28° 11' 04"
Longitude 82° 45' 39"

Transmitter: 2.6-mi. N of Tarpon Springs.

Began Digital Operation: May 15, 2000.

Note: Latitude and longitude coordinates shown are based on the North American Datum of 1927 (NAD 27) as currently required by the Mass Media Bureau of the FCC.

Satellite Earth Stations: AFC, 5-meter Ku-band; Andrew, 7.3-meter C-band; Harris, 9-meter C-band; Microdyne, 5-meter Ku-band; Avantek, Harris, Microdyne receivers.

SNG Mobile Dish: Dalsat, 3.7-meter Ku-band.

News Service: AP.

Ownership: Gannett Broadcasting Group (Group Owner).

Began Operation: July 18, 1965. Initially broadcast on interim basis; full time ABC, September 1, 1965. Merger of Rahall Communications with Gulf United approved by FCC July 27, 1978 (Television Digest, Vol. 17:35). Sale to Taft Television & Radio by Gulf United approved by FCC May 30, 1985 (Vol. 25:5, 20, 22). Sale to Citicasters Inc. approved by FCC October 2, 1987 (Vol. 27:16, 18, 23, 30, 41). Sale to Jacor Communications Inc. by Citicasters Inc. approved by FCC September 17, 1996 (Vol. 36:39). Sale to present owner by Jacor Communications approved by FCC (Vol. 36:40).

Represented (sales): Blair Television.

Represented (legal): Wiley, Rein & Fielding.

Personnel:

Noreen Parker, President & General Manager.

Gerald Michel, Vice President, Engineering.

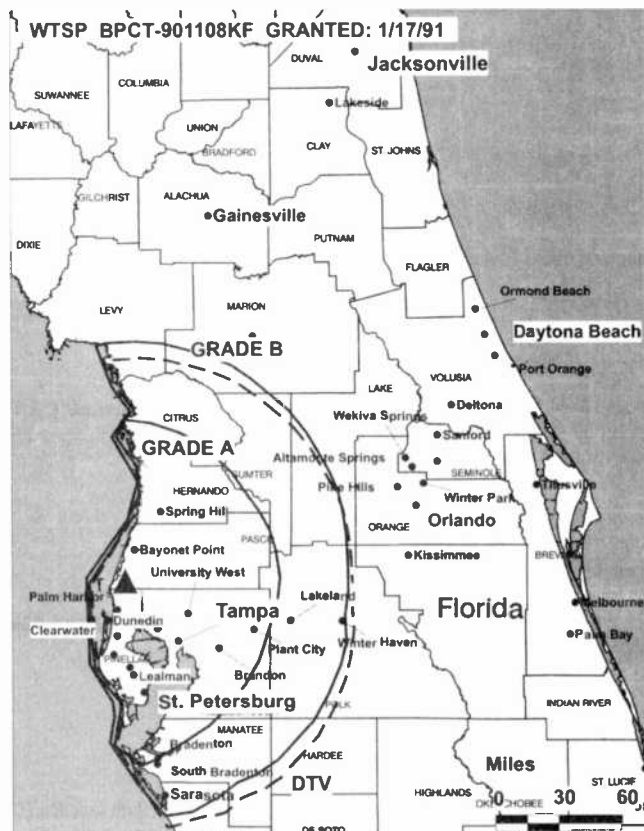
Jim Church, Vice President, News.

Dan Reynolds, Vice President, Business.

Barbara Sobocinski, Vice President, Marketing.

Sarah Tyrrell, General Sales Manager.

Todd Schlachter, National Sales Manager.



© 2002 Warren Communications News

Dave Griscavage, National Sales Manager.

Jeff Johnson, Chief Engineer.

Dan Capobianco, Production Manager.

Rates: On request.

City of License: St. Petersburg. **Station DMA:** Tampa-St. Petersburg-Sarasota. **Rank:** 14.

Circulation © 2001 Nielsen. Coverage based on Nielsen study.

Grand Total	Cable TV Households	Non-cable TV Households	Total TV Households
Estimated Station Totals*	1,187,060	428,890	1,615,950
Average Weekly Circulation (2001)	793,506	241,804	1,035,310
Average Daily Circulation (2001)			563,132
Station DMA Total	Cable TV Households	Non-cable TV Households	Total TV Households
Estimated Station Totals*	1,096,590	382,170	1,478,760
Average Weekly Circulation (2001)	787,939	234,468	1,022,408
Average Daily Circulation (2001)			555,967
Other DMA Total	Cable TV Households	Non-cable TV Households	Total TV Households
Estimated Station Totals*	90,470	46,720	137,190
Average Weekly Circulation (2001)	5,567	7,336	12,902
Average Daily Circulation (2001)			7,166

*Estimated station totals are sums of the Nielsen TV and Cable TV household estimates for each county in which the station registers viewing of more than 5% as per the Nielsen Survey Methods.

Florida—St. Petersburg

WTSP-DT Ch. 24

Network Service: CBS.

Licensee: Pacific & Southern Co. Inc., Box 10000, St. Petersburg, FL 33733.

Studio: 11450 Gandy Blvd., St. Petersburg, FL 33702.

Phone: 727-577-1010. **Fax:** 727-578-7637.

Web Site: <http://www.wtsp.com>

Digital Facilities: Channel No. 24 (530-536 MHz). Power: 1000-kw max. visual. Antenna: 1444-ft. above av. terrain, 1447-ft. above ground, 1457-ft. above sea level.

Latitude	28°	11'	04"
Longitude	82°	45'	39"

Transmitter: 1754 Solar Dr., Holiday.

Definition: High.

Note: Latitude and longitude coordinates shown are based on the North American Datum of 1927 (NAD 27) as currently required by the Mass Media Bureau of the FCC.

Ownership: Gannett Broadcasting Group (Group Owner).

Began Digital Operation: May 15, 2000.

Represented (legal): Wiley, Rein & Fielding.

Represented (engineering): Cavell, Mertz & Perryman Inc.

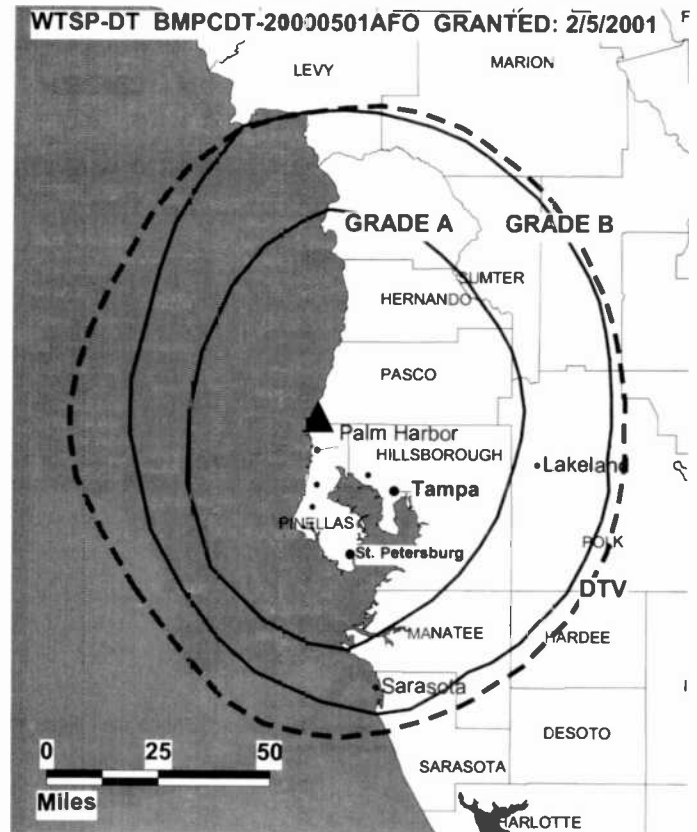
Personnel:

Sam Rosenwasser, President & General Manager.

Chuck DeVendra, General Sales Manager.

Dave Griscavage, National Sales Manager.

Gerald Michael, Vice President, Engineering.



© 2002 Wannen Communications News

Jim Church, News Director.

Pete Nikiel, Program, Promotion & Marketing Director.

Dan Reynolds, Business Manager.

Rates: On request.

City of License: St. Petersburg. **Station DMA:** Tampa-St. Petersburg-Sarasota. **Rank:** 14.

Florida—St. Petersburg

WTTA
Ch. 38

Network Service: WBN.

Licensee: Bay Television, 10706 Beaver Dam Rd., Cockeysville, MD 21030.

Studio: 7622 Bald Cypress Place, Tampa, FL 33614.

Phone: 813-886-9882. **Fax:** 813-880-8100.

E-mail: sales@wttta.sbgnet.com

Web Site: http://www.wttta38.com

Technical Facilities: Channel No. 38 (614-620 MHz). Authorized power: 1397-kw max. visual. Antenna: Circularly polarized, 1436-ft. above av. terrain, 1427-ft. above ground, 1502-ft. above sea level.

Latitude 27° 50' 32"
Longitude 82° 15' 46"

Holds CP for change to 5000-kw max. visual. BPCT-950629KQ.

Transmitter: 15001 Boyette Rd., Riverview.

Digital Facilities: Channel No. 57 (728-734 MHz). Power: 1000-kw max. visual. Antenna: 1437-ft. above av. terrain, 1427-ft. above ground.

Latitude 27° 50' 32"
Longitude 82° 15' 46"

FCC Digital File Number: BPCDT-19991007AAX. Granted: January 11, 2001.

Note: Latitude and longitude coordinates shown are based on the North American Datum of 1927 (NAD 27) as currently required by the Mass Media Bureau of the FCC.

Multichannel TV Sound: Stereo and separate audio program.

Satellite Earth Station: 3 EASI, 4.5-meter Ku & C-band; Agile receivers.

Ownership: Bay Television. Station is managed by Sinclair Broadcast Group Inc.

Began Operation: June 21, 1991.

Represented (sales): Millennium Sales & Marketing.

Represented (legal): Shaw Pittman.

Represented (engineering): Carl T. Jones.

Personnel:

Juile Nelson, General Manager.

Rob Carr, Chief Engineer.

Robert Lee, Business Manager.

John Glenzer, Local Sales Manager.



© 2002 Warren Communications News

Rates: On request.

City of License: St. Petersburg. **Station DMA:** Tampa-St. Petersburg-Sarasota. **Rank:** 14.

Circulation © 2001 Nielsen. Coverage based on Nielsen study.

Grand Total	Cable TV Households	Non-cable TV Households	Total TV Households
Estimated Station Totals*	1,123,430	386,040	1,509,470
Average Weekly Circulation (2001)	276,096	101,306	377,402
Average Daily Circulation (2001)			119,514
Station DMA Total	Cable TV Households	Non-cable TV Households	Total TV Households
Estimated Station Totals*	1,118,840	372,460	1,491,300
Average Weekly Circulation (2001)	274,669	100,168	374,836
Average Daily Circulation (2001)			119,173
Other DMA Total	Cable TV Households	Non-cable TV Households	Total TV Households
Estimated Station Totals*	4,590	13,580	18,170
Average Weekly Circulation (2001)	1,427	1,138	2,566
Average Daily Circulation (2001)			341

*Estimated station totals are sums of the Nielsen TV and Cable TV household estimates for each county in which the station registers viewing of more than 5% as per the Nielsen Survey Methods.

Florida—Tampa-St. Petersburg

WTVT
Ch. 13

Network Service: FOX.

Licensee: TVT License Inc., 5151 Wisconsin Ave. NW, Washington, DC 20016.

Studio: 3213 John F. Kennedy Blvd., Tampa, FL 33609.

Mailing Address: Box 31113, Tampa, FL 33631-3113.

Phone: 813-876-1313. **Fax:** 813-875-8329.

E-mail: 13@wvt.com

Web Site: <http://www.wvt.com/>

Technical Facilities: Channel No. 13 (210-216 MHz). Authorized power: 316-kw visual, 47.5-kw aural. Antenna: 1416-ft. above av. terrain, 1463-ft. above ground, 1549-ft. above sea level.

Latitude 27° 49' 09"
Longitude 82° 14' 26"

Transmitter: 4.4-mi. NNE of Balm.

Began Digital Operation: November 11, 1999.

Note: Latitude and longitude coordinates shown are based on the North American Datum of 1927 (NAD 27) as currently required by the Mass Media Bureau of the FCC.

Multichannel TV Sound: Stereo and separate audio program.

Satellite Earth Stations: Andrew, 5.6-meter Ku-band; RCA, 6.1-meter Ku-band; Scientific-Atlanta, 7-meter C-band; M/A-Com, Microdyne, Scientific-Atlanta receivers.

SNG Mobile Dish: Andrew, 3-meter Ku-band.

News Services: AP, CNN Newsource, Conus, Fox NewsEdge, Sports News Satellite, UPI.

Ownership: Fox Television Stations Inc. (Group Owner).

Began Operation: April 1, 1955. Sale to Gaylord Broadcasting by ex-Gov. Doyle E. Carlton and W. Walter Tison interests approved by FCC July 18, 1956 (*Television Digest*, Vol. 12:26, 29). Sale to WTVT Inc. by Gaylord Broadcasting Co. approved by FCC April 23, 1987 (Vol. 27:11, 29). Transfer to Trustee approved by FCC September 1, 1992. Sale to New World Communications approved by FCC April 23, 1993 (Vol. 33:10). Sale to present owner by New World approved by FCC November 7, 1996.

Represented (sales): Fox Television Sales.

Represented (engineering): du Treil, Lundin & Rackley Inc.

Personnel:

Robert W. Linger, Vice President & General Manager.

Patrick C. Paolini, Vice President, Sales.

Mike House, Vice President, Creative Services.

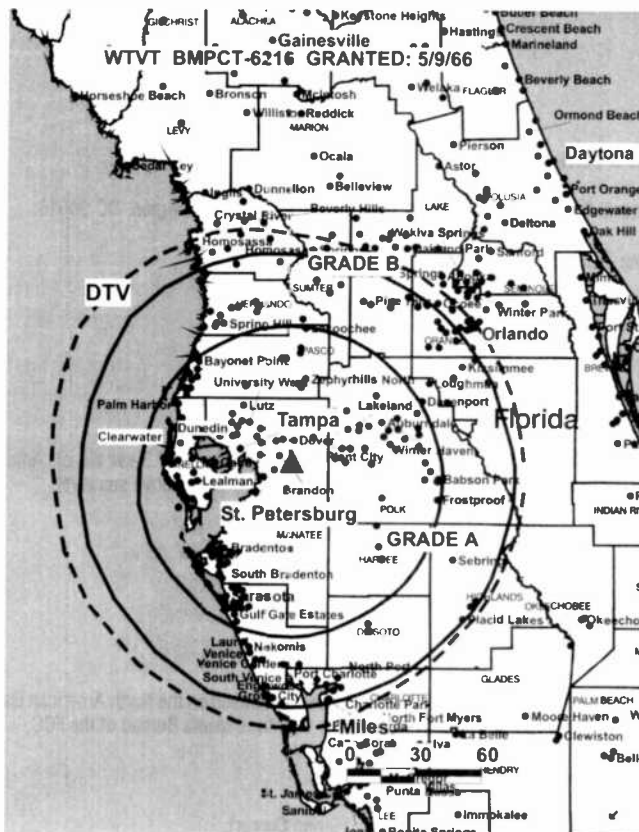
Phil Metlin, Vice President, News.

P. Louis Gobin, Vice President, Finance.

Jim Benedict, Operations Director.

Chris Nurse, Local Sales Manager.

Diane Weatherell, National Sales Manager.



© 2002 Warren Communications News

Rick Carroll, Engineering Director.

Carrie Schroeder, Creative Services Manager.

Gayle Nigolian, Program Coordinator.

Brian Fields, Programming & Research Director.

Rick Rea, Engineering Supervisor.

Highest 30 Sec. Rate: \$7500.

City of License: Tampa. **Station DMA:** Tampa-St. Petersburg-Sarasota. **Rank:** 14.

Circulation © 2001 Nielsen. Coverage based on Nielsen study.

Grand Total	Cable TV Households	Non-cable TV Households	Total TV Households
Estimated Station Totals*	1,178,810	412,850	1,591,660
Average Weekly Circulation (2001)	762,591	279,128	1,041,719
Average Daily Circulation (2001)			508,098
Station DMA Total	Cable TV Households	Non-cable TV Households	Total TV Households
Estimated Station Totals*	1,118,840	382,170	1,501,010
Average Weekly Circulation (2001)	754,413	269,864	1,024,277
Average Daily Circulation (2001)			500,963
Other DMA Total	Cable TV Households	Non-cable TV Households	Total TV Households
Estimated Station Totals*	59,970	30,680	90,650
Average Weekly Circulation (2001)	8,178	9,264	17,442
Average Daily Circulation (2001)			7,136

*Estimated station totals are sums of the Nielsen TV and Cable TV household estimates for each county in which the station registers viewing of more than 5% as per the Nielsen Survey Methods.

Florida—Tampa

WTVT-DT Ch. 12

Network Service: FOX.

Licensee: TVT License Inc., 5151 Wisconsin Ave. NW, Washington, DC 20016.

Studio: 3213 John F. Kennedy Blvd., Tampa, FL 33609.

Phone: 813-876-1313. **Fax:** 813-875-8329.

E-mail: 13@wvtv.com

Web Site: <http://www.wvtv.com>

Digital Facilities: Channel No. 12 (204-210 MHz). Power: 17.5-kw visual. Antenna: 1430-ft. above av. terrain, 1424-ft. above ground, 1509-ft. above sea level.

Latitude	27°	49'	08"
Longitude	82°	14'	26"

Transmitter: 4.4-mi. NNE of Balm.

Definition: Standard.

Note: Latitude and longitude coordinates shown are based on the North American Datum of 1927 (NAD 27) as currently required by the Mass Media Bureau of the FCC.

News Services: AP, Conus, Fox NewsEdge.

Ownership: Fox Television Stations Inc. (Group Owner).

Began Digital Operation: November 1, 1999.

Personnel:

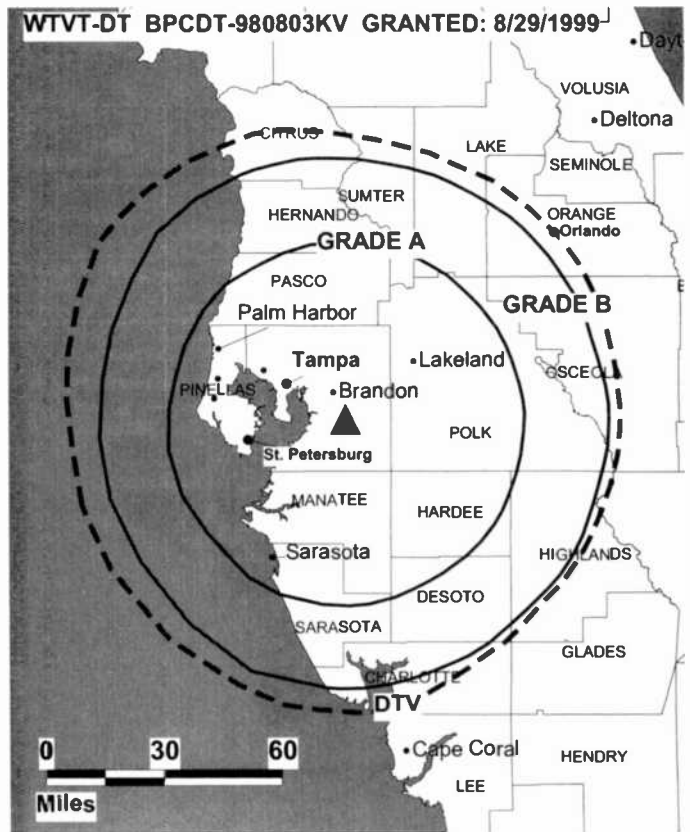
Robert W. Linger, Vice President & General Manager.

Patrick C. Paolini, Vice President, Sales.

Phil Metlin, Vice President, News.

P. Louis Gobin, Vice President, Finance.

Chris Nurse, Local Sales Manager.



Diane Weatherell, National Sales Manager.

Rick Rea, Chief Engineer.

Brian Fields, Program Director.

Mike House, Promotion Director.

Rates: On request.

City of License: Tampa. **Station DMA:** Tampa-St. Petersburg-Sarasota. **Rank:** 14.

Florida—Venice-Sarasota-Tampa

WVEA-TV (formerly WBSV-TV) Ch. 62

Network Service: Univision.

Licensee: Entravision Holdings LLC, 2425 Olympic Blvd., Suite 6000 W, Santa Monica, CA 90404.

Studio: 2610 W. Hillsborough Ave., Tampa, FL 33614.

Phone: 813-872-6262. **Fax:** 813-998-3600.

Technical Facilities: Channel No. 62 (758-764 MHz). Authorized power: 5000-kw max. & 468-kw horizontal visual, 4184-kw max. & 418-kw horizontal aural. Antenna: 1562-ft. above av. terrain, 1548-ft. above ground, 1623-ft. above sea level.

Latitude 27° 49' 10"
Longitude 83° 15' 39"

Transmitter: 13623 Rhodine Rd., Riverview.

Digital Facilities: Channel No. 25 (536-542 MHz). Power: 180-kw max. visual. Antenna: 1562-ft. above av. terrain, 1565-ft. above ground.

Latitude 27° 49' 10"
Longitude 82° 15' 39"

Transmitter: 13623 Rhodine Rd., Riverview.

FCC Digital File Number: BPCDT-19991029ACK. Granted: May 2, 2001.

Note: Latitude and longitude coordinates shown are based on the North American Datum of 1927 (NAD 27) as currently required by the Mass Media Bureau of the FCC.

Multichannel TV Sound: Stereo only.

Satellite Earth Stations: Comtech, 3.8-meter Ku & C-band; Comtech, 5-meter Ku & C-band; Sony receivers.

Ownership: Entravision Communications Corp. (Group Owner).

Began Operation: May 3, 1991. Sale to present owner by DeSoto Broadcasting Inc. approved by FCC December 17, 1998.

Represented (sales): Univision.

Represented (legal): Thompson, Hine & Flory LLP.

Represented (engineering): du Treil, Lundin & Rackley Inc.

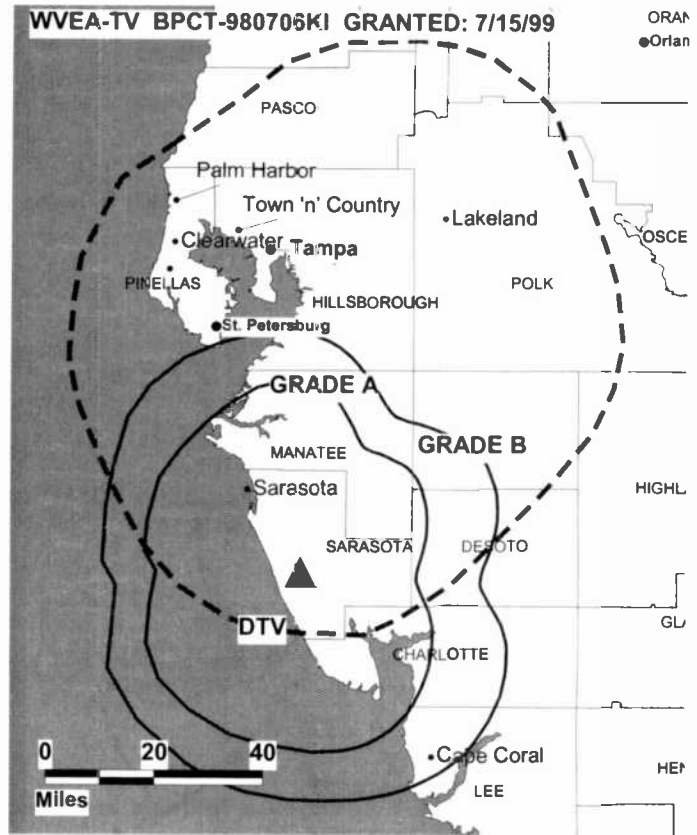
Personnel:

Lilly N. Gonzalez, General Manager.

Nelson Castillo, General & National Sales Manager.

Jack Dillon, Chief Engineer.

Maria del Pilar Ortiz, News Director.



Robert Corbacho, Production Manager.

Mario Cuevas, Business Manager.

Highest 30 Sec. Rate: \$425.

City of License: Venice. **Station DMA:** Tampa-St. Petersburg-Sarasota. **Rank:** 14.

Circulation © 2001 Nielsen. Coverage based on Nielsen study.

Grand Total	Cable TV Households	Non-cable TV Households	Total TV Households
Estimated Station Totals*	254,350	0	254,350
Average Weekly Circulation (2001)	19,331	0	19,331
Average Daily Circulation (2001)			9,920
Station DMA Total	Cable TV Households	Non-cable TV Households	Total TV Households
Estimated Station Totals*	254,350	0	254,350
Average Weekly Circulation (2001)	19,331	0	19,331
Average Daily Circulation (2001)			9,920

*Estimated station totals are sums of the Nielsen TV and Cable TV household estimates for each county in which the station registers viewing of more than 5% as per the Nielsen Survey Methods.

Florida—Sarasota-Bradenton-Tampa

WWSB
Ch. 40

Network Service: ABC.

Licensee: Southern Broadcast Corp. of Sarasota, Box 21239, Sarasota, FL 34276.

Studio: 5725 Lawton Dr., Sarasota, FL 34233.

Mailing Address: Box 21239, Sarasota, FL 34276.

Phone: 941-923-8840. **Fax:** 941-924-3971.

E-mail: generalmanager@wwsb.com

Web Site: http://www.wwsb.com

Technical Facilities: Channel No. 40 (626-632 MHz). Authorized power: 2871-kw visual, 287.1-kw aural. Antenna: 771-ft. above av. terrain, 814-ft. above ground, 849-ft. above sea level.

Latitude 27° 33' 27"
Longitude 82° 21' 59"

Holds CP for change to 2880-kw max. visual, 771-ft. above av. terrain, 784-ft. above ground, 820-ft. above sea level; lat. 27° 33' 21", long. 82° 21' 49".
BPCT-19991012AAS.

Transmitter: 4.2-mi. ESE of Parrish.

Digital Facilities: Channel No. 52 (698-704 MHz). Power: 200-kw max. visual. Antenna: 764-ft. above av. terrain, 728-ft. above ground.

Latitude 27° 33' 21"
Longitude 82° 21' 49"

FCC Digital File Number: BPCDT-19991014AAY. Granted: October 5, 2000.

Note: Latitude and longitude coordinates shown are based on the North American Datum of 1927 (NAD 27) as currently required by the Mass Media Bureau of the FCC.

Multichannel TV Sound: Separate audio program.

Satellite Earth Stations: Andrew, 4.5-meter C-band; Andrew, 7.2-meter C-band; Microdyne, 7-meter C-band; Scientific-Atlanta, 4.5-meter C-band; Vertex, 6.1-meter Ku-band; Andrew, Microdyne, RCA, Scientific-Atlanta receivers.

News Services: ABC NewsOne, AP, CNN Newsource, Florida News Network.

Ownership: Southern Broadcast Corp. of Sarasota.

Began Operation: October 23, 1971. Sale to present owner by Robert R. Nelson, et al., approved by FCC November 13, 1985.

Represented (sales): Millennium Sales & Marketing.

Represented (legal): Leibowitz & Associates PA.

Represented (engineering): du Treil, Lundin & Rackley Inc.

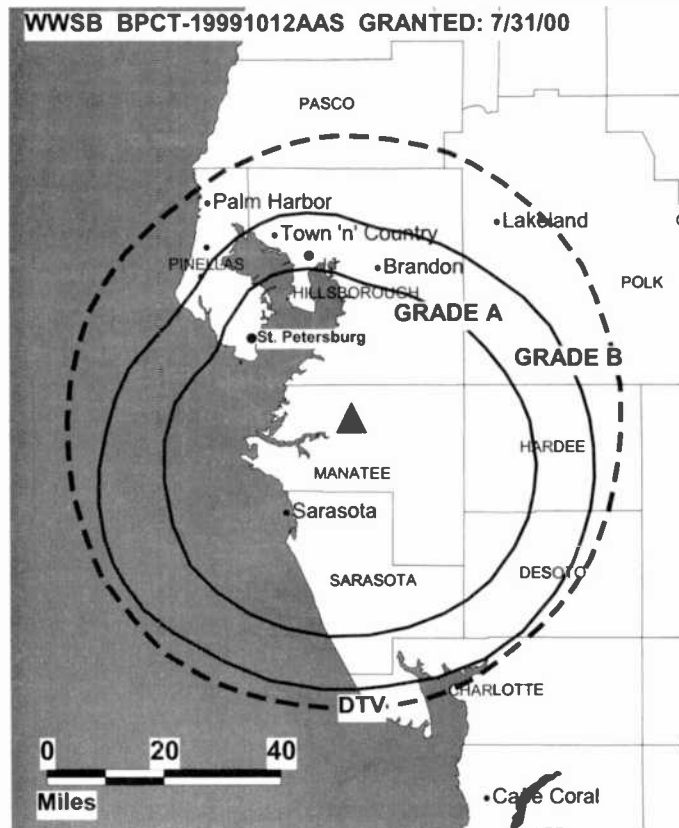
Personnel:

J. Manuel Calvo, President & General Manager.

Kim Urbuteit, General Sales Manager.

Vann Smith, Local Sales Manager.

Julie Shaffer, National Sales Manager.



© 2002 Warren Communications News

Mike Burnham, Chief Engineer.

Julie Ford, News & Public Affairs Director.

Jeff Benninghoff, Controller.

Highest 30 Sec. Rate: \$1200.

City of License: Sarasota. **Station DMA:** Tampa-St. Petersburg-Sarasota. **Rank:** 14.

Circulation © 2001 Nielsen. Coverage based on Nielsen study.

Grand Total	Cable TV Households	Non-cable TV Households	Total TV Households
Estimated Station Totals*	288,270	59,470	347,740
Average Weekly Circulation (2001)	153,947	18,775	172,722
Average Daily Circulation (2001)			88,852
Station DMA Total	Cable TV Households	Non-cable TV Households	Total TV Households
Estimated Station Totals*	239,920	36,950	276,870
Average Weekly Circulation (2001)	140,246	15,405	155,651
Average Daily Circulation (2001)			82,596
Other DMA Total	Cable TV Households	Non-cable TV Households	Total TV Households
Estimated Station Totals*	48,350	22,520	70,870
Average Weekly Circulation (2001)	13,701	3,370	17,071
Average Daily Circulation (2001)			6,256

*Estimated station totals are sums of the Nielsen TV and Cable TV household estimates for each county in which the station registers viewing of more than 5% as per the Nielsen Survey Methods.

Florida—Bradenton-Tampa

WXPX
Ch. 66

Network Service: PAX.

Licensee: Paxson Communications License Co. LLC, 601 Clearwater Park Rd., West Palm Beach, FL 33401.

Studio: 11300 4th St. N, Suite 180, St. Petersburg, FL 33716.

Phone: 813-314-5464. **Fax:** 813-314-5462.

Web Site: <http://www.pax.tv>

Technical Facilities: Channel No. 66 (782-788 MHz). Authorized power: 2240-kw max. visual. Antenna: 1525-ft. above av. terrain, 1497-ft. above ground, 1578-ft. above sea level.

Latitude 27° 24' 30"
Longitude 82° 15' 00"

Requests CP for change to 2510-kw max. visual, 1489-ft. above av. terrain, 1493-ft. above ground, lat. 27° 49' 10", long. 82° 15' 39", transmitter to WEDU Tower, 14021 Boyette Rd., Riverview. BPCT-980708KH.

Transmitter: Approximately 2-mi. NE of Vema, Manatee County.

Digital Facilities: Channel No. 42 (638-644 MHz). Power: 1000-kw max. visual. Antenna: 1470-ft. above av. terrain, 1440-ft. above ground, 1522-ft. above sea level.

Latitude 27° 24' 30"
Longitude 82° 15' 00"

Transmitter: Approximately 1.3-mi. E of the intersection of Verna Bethany & Gopher Hill Rds., NE of Vema.

FCC Digital File Number: BPCDT-990602KF. Granted: May 2, 2001.

Note: Latitude and longitude coordinates shown are based on the North American Datum of 1927 (NAD 27) as currently required by the Mass Media Bureau of the FCC.

Ownership: Paxson Communications Corp. (Group Owner).

Began Operation: August 1, 1994. Sale to The Christian Network by Bradenton Broadcast TV Co. Ltd. approved by FCC September 30, 1996. Sale to present owner by The Christian Network approved by FCC December 12, 1997 (*Television Digest*, Vol. 37:19).

Personnel:

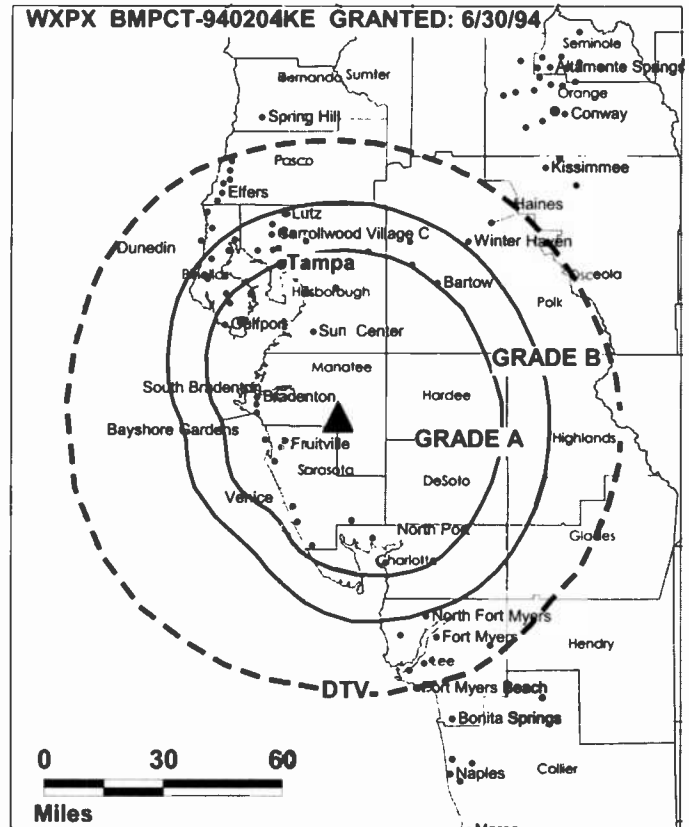
Shelley Wright, Sales Manager.

Tom Czupowski, Business Manager.

Angela Romero, Traffic Manager.

Rates: On request.

City of License: Bradenton. **Station DMA:** Tampa-St. Petersburg-Sarasota. **Rank:** 14.



© 2002 Warren Communications News

Circulation © 2001 Nielsen. Coverage based on Nielsen study.

Grand Total	Cable TV Households	Non-cable TV Households	Total TV Households
Estimated Station Totals*	1,082,810	205,190	1,288,000
Average Weekly Circulation (2001)	147,958	20,485	168,443
Average Daily Circulation (2001)			47,915
Station DMA Total	Cable TV Households	Non-cable TV Households	Total TV Households
Estimated Station Totals*	1,078,220	182,670	1,260,890
Average Weekly Circulation (2001)	147,577	17,242	164,819
Average Daily Circulation (2001)			47,130
Other DMA Total	Cable TV Households	Non-cable TV Households	Total TV Households
Estimated Station Totals*	4,590	22,520	27,110
Average Weekly Circulation (2001)	381	3,243	3,624
Average Daily Circulation (2001)			784

*Estimated station totals are sums of the Nielsen TV and Cable TV household estimates for each county in which the station registers viewing of more than 5% as per the Nielsen Survey Methods.

Florida—Palm Beach

WFGC
Ch. 61

Network Service: Independent.

Licensee: Christian Television of Palm Beach County, 1900 S. Congress Ave., Suite B, West Palm Beach, FL 33406-6610.

Studio: 1900 S. Congress Ave., Suite B, West Palm Beach, FL 33406-6610.

Phone: 561-642-3361. Fax: 561-967-5961.

E-mail: comments@wfgc.com

Web Site: http://www.ctnonline.com

Technical Facilities: Channel No. 61 (752-758 MHz). Authorized power: 5000-kw max. visual. Antenna: 1453-ft. above av. terrain, 1457-ft. above ground, 1473-ft. above sea level.

Latitude	26°	34'	58"
Longitude	80°	14'	32"

Holds CP for change to 2400-kw max. visual, 410-ft. above av. terrain, 400-ft. above ground, 420-ft. above sea level; lat. 26° 45' 47", long. 80° 12' 19", transmitter to South Canal Rd., 0.7-mi. E of Acreage Subdivision, West Palm Beach. BMPCT-20000306AAJ.

Requests CP for change to 4000-kw max. visual, 965-ft. above av. terrain, 945-ft. above ground, 968-ft. above sea level, lat. 26° 35' 17", long. 80° 12' 31". BPCT-20001229AAX.

Transmitter: N part of NE quarter of T 45 S, R 41 E, S 3.

Digital Facilities: Channel No. 49 (680-686 MHz). Power: 475-kw max. visual. Antenna: 265-ft. above av. terrain, 945-ft. above ground.

Latitude	26°	35'	17"
Longitude	80°	12'	31"

FCC Digital File Number: BPCDT-19991028ABC (pending).

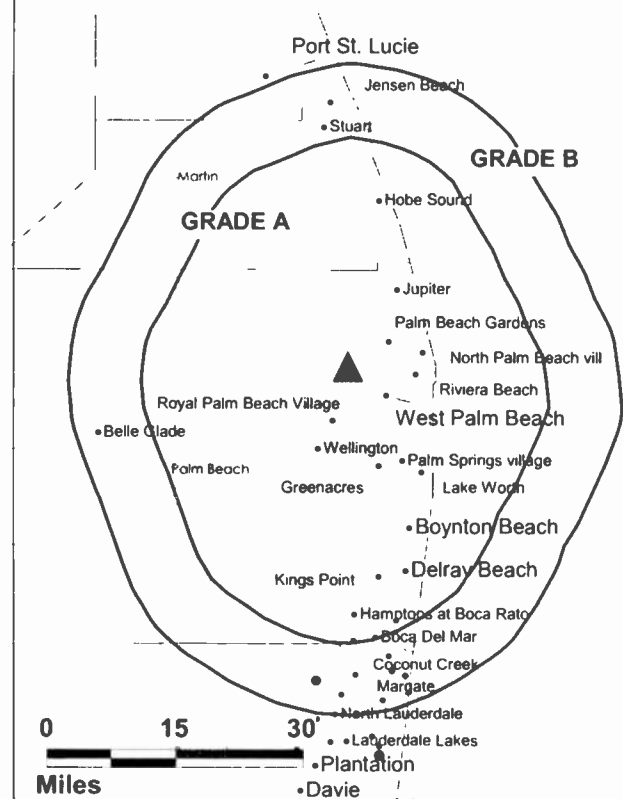
Note: Latitude and longitude coordinates shown are based on the North American Datum of 1927 (NAD 27) as currently required by the Mass Media Bureau of the FCC.

Satellite Earth Station: Perfect 10, 3.1-meter C-band; EchoStar receivers.

Ownership: Christian Television Corp. Inc. (Group Owner).

Began Operation: May 21, 1993.

WFGC BMPCT-960711KX GRANTED: 11/5/96



© 2002 Warren Communications News

Represented (legal): Hard, Carey & Chautin LLP.

Personnel:

Michaelis J. Gonzales, General Manager.

Martin Comacho, Production Manager.

Rates: On request.

City of License: Palm Beach. **Station DMA:** West Palm Beach-Fort Pierce. **Rank:** 40.

Nielsen Data: Not available.

Florida—West Palm Beach

WFLX
Ch. 29

Network Service: FOX.

Licensee: Raycom Media Inc., 201 Monroe St., RSA Tower, Suite 710, Montgomery, AL 36104.

Studio: 4119 W. Blue Heron Blvd., West Palm Beach, FL 33404.

Phone: 561-845-2929. **Fax:** 561-863-1238.

Web Site: <http://www.wflxfox29.com>

Technical Facilities: Channel No. 29 (560-566 MHz). Authorized power: 5000-kw max. & 1350-kw horizontal visual, 500-kw max. & 270-kw horizontal aural. Antenna: 1500-ft. above av. terrain, 1533-ft. above ground, 1549-ft. above sea level.

Latitude 26° 34' 37"
Longitude 80° 14' 32"

Holds CP for change to 1503-ft. above av. terrain, 1501-ft. above ground, 1517-ft. above sea level. BPCT-19990910AAA.

Transmitter: 2.3-mi. W of Hwy. 441 & 0.7-mi. S of Lantana Rd., near Green Acres City.

Digital Facilities: Channel No. 28 (554-560 MHz). Power: 637-kw max. visual. Antenna: 1503-ft. above av. terrain, 1503-ft. above ground.

Latitude 26° 34' 37"
Longitude 80° 14' 32"

FCC Digital File Number: BPCDT-19991101AGG (pending).

Note: Latitude and longitude coordinates shown are based on the North American Datum of 1927 (NAD 27) as currently required by the Mass Media Bureau of the FCC.

Multichannel TV Sound: Stereo only.

Satellite Earth Stations: Scientific-Atlanta, 4-meter Ku-band; Scientific-Atlanta, 7-meter; M/A-Com, Scientific-Atlanta receivers.

Ownership: Raycom Media Inc. (Group Owner).

Began Operation: October 1, 1982. Sale to present owner from Malrite Communications Group Inc. approved by FCC August 13, 1998 (Television Digest, Vol. 38:15).

Represented (sales): Harrington, Righter & Parsons Inc.

Represented (legal): Kaye, Scholer, Fierman, Hays & Handler LLP.

Represented (engineering): Evans Associates.

Personnel:

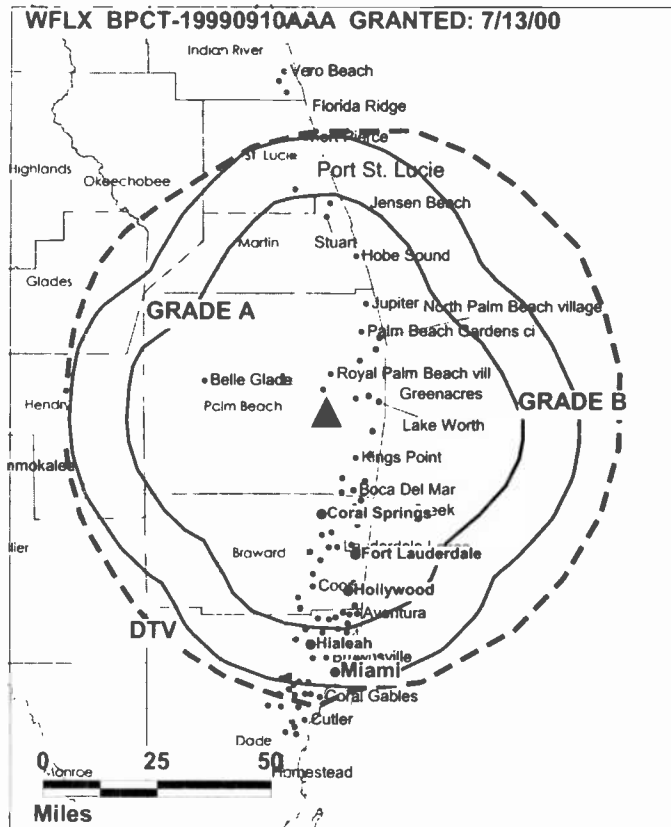
John J. Spinola, Vice President & General Manager.

Cristina Carrera, General Sales Manager.

John Heislman, National Sales Manager.

Angelo (Butch) Figurella, Chief Engineer.

Barb Billens-Tress, Program Director.



© 2002 Warren Communications News

James Lyon, Business Manager.

Rates: On request.

City of License: West Palm Beach. **Station DMA:** West Palm Beach-Fort Pierce. **Rank:** 40.

Circulation © 2001 Nielsen. Coverage based on Nielsen study.

Grand Total	Cable TV Households	Non-cable TV Households	Total TV Households
Estimated Station Totals*	533,100	220,890	753,990
Average Weekly Circulation (2001)	274,027	57,589	331,616
Average Daily Circulation (2001)			125,857
Station DMA Total	Cable TV Households	Non-cable TV Households	Total TV Households
Estimated Station Totals*	531,680	100,920	632,600
Average Weekly Circulation (2001)	273,360	47,152	320,512
Average Daily Circulation (2001)			123,961
Other DMA Total	Cable TV Households	Non-cable TV Households	Total TV Households
Estimated Station Totals*	1,420	119,970	121,390
Average Weekly Circulation (2001)	667	10,437	11,105
Average Daily Circulation (2001)			1,896

*Estimated station totals are sums of the Nielsen TV and Cable TV household estimates for each county in which the station registers viewing of more than 5% as per the Nielsen Survey Methods.

Florida—Tequesta-West Palm Beach

WPBF
Ch. 25

Network Service: ABC.

Licensee: WPBF-TV Co., 959 8th Ave., New York, NY 10019.

Studio: 3970 RCA Blvd., Suite 7007, West Palm Beach, FL 33410.

Phone: 561-694-2525. **Fax:** 561-627-6738.

Web Site: <http://thewpbfchannel.com>

Technical Facilities: Channel No. 25 (536-542 MHz). Authorized power: 5000-kw max. visual, 500-kw max. aural. Antenna: 1486-ft. above av. terrain, 1520-ft. above ground, 1549-ft. above sea level.

Latitude 27° 07' 17"
Longitude 80° 23' 41"

Holds CP for change to 1493-ft. above av. terrain, 1493-ft. above ground, 1516-ft. above sea level; lat. 27° 07' 17", long. 80° 23' 42". BPCT-980610KE.

Transmitter: 7.3-mi. SW of Palm City, Martin County.

Digital Facilities: Channel No. 16 (482-488 MHz). Power: 1000-kw max. visual. Antenna: 1489-ft. above av. terrain, 1483-ft. above ground.

Latitude 27° 07' 17"
Longitude 80° 23' 42"

FCC Digital File Number: BPCDT-19991101AEG. Granted: December 13, 2000.

Note: Latitude and longitude coordinates shown are based on the North American Datum of 1927 (NAD 27) as currently required by the Mass Media Bureau of the FCC.

Multichannel TV Sound: Stereo only.

Satellite Earth Stations: Andrew, 4.5-meter C-band; Andrew, 7.3-meter C-band; Microdyne, 5-meter C-band; Microdyne, 7-meter C-band; Avantek, Microdyne receivers.

SNG Mobile Dish: Andrew, 2.4-meter Ku-band.

News Services: AP, ABC NewsOne, CNN Newsource, Conus.

Ownership: Hearst Broadcasting. Station is managed by Hearst-Argyle Television Inc. (Group Owner).

Began Operation: January 1, 1989. Sale to Paxson Communications Corp. by Phipps-Potamkin Television Partners approved by FCC April 25, 1994. Sale to present owner by Paxson Communications approved by FCC June 13, 1997 (*Television Digest*, Vol. 37:13).

Represented (sales): Eagle Television Sales.

Represented (legal): Brooks, Pierce, McLendon, Humphrey & Leonard.

Personnel:

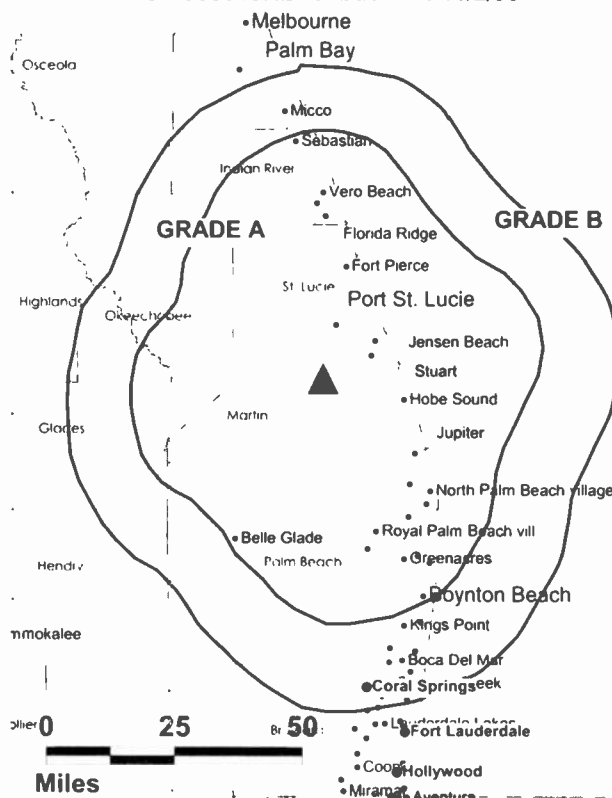
Victoria Gedrys Regan, Vice President & General Manager.

Caroline Scollard-Taplett, General Sales Manager.

David Birge, Natinal Sales Manager.

Karen Kendall, Program Coordinator.

WPBF BPCT-980610KE GRANTED: 11/2/98



© 2002 Warren Communications News

Cliff Thomas, Technical Operations Director.

Robert Sohovich, Business Manager.

Sara Visomirski, Creative Services Director.

Highest 30 Sec. Rate: \$3000.

City of License: Tequesta. **Station DMA:** West Palm Beach-Fort Pierce. **Rank:** 40.

Circulation © 2001 Nielsen. Coverage based on Nielsen study.

Grand Total	Cable TV Households	Non-cable TV Households	Total TV Households
Estimated Station Totals*	533,100	113,650	646,750
Average Weekly Circulation (2001)	386,346	46,925	433,271
Average Daily Circulation (2001)			227,549
Station DMA Total	Cable TV Households	Non-cable TV Households	Total TV Households
Estimated Station Totals*	531,680	100,920	632,600
Average Weekly Circulation (2001)	385,557	45,334	430,890
Average Daily Circulation (2001)			227,010
Other DMA Total	Cable TV Households	Non-cable TV Households	Total TV Households
Estimated Station Totals*	1,420	12,730	14,150
Average Weekly Circulation (2001)	790	1,591	2,381
Average Daily Circulation (2001)			538

*Estimated station totals are sums of the Nielsen TV and Cable TV household estimates for each county in which the station registers viewing of more than 5% as per the Nielsen Survey Methods.

Florida—West Palm Beach

WPEC
Ch. 12

Network Service: CBS.

Licensee: Freedom Broadcasting of Florida Inc., 1100 Fairfield Dr., West Palm Beach, FL 33407.

Studio: 1100 Fairfield Dr., West Palm Beach, FL 33407.

Mailing Address: Box 198512, West Palm Beach, FL 33419-8512.

Phone: 561-844-1212. **Fax:** 561-842-1212.

Web Site: <http://www.wpecnews12.com>

Technical Facilities: Channel No. 12 (204-210 MHz). Authorized power: 316-kw visual. Antenna: 1014-ft. above av. terrain, 994-ft. above ground, 1016-ft. above sea level.

Latitude 26° 35' 18"
Longitude 80° 12' 30"

Transmitter: 6011 State Rd. 7 (U.S. 441).

Digital Facilities: Channel No. 13 (210-216 MHz). Power: 31-kw max. visual. Antenna: 955-ft. above av. terrain, 607-ft. above ground, 958-ft. above sea level.

Latitude 26° 35' 18"
Longitude 80° 12' 30"

Transmitter: 6011 State Rd. (U.S. 441), Palm Beach County.

FCC Digital File Number: BPCDT-990211KE (pending).

Note: Latitude and longitude coordinates shown are based on the North American Datum of 1927 (NAD 27) as currently required by the Mass Media Bureau of the FCC.

Multichannel TV Sound: Stereo only.

News Services: AP, CBS Newspath, Conus.

Ownership: Freedom Broadcasting Inc. (Group Owner).

Began Operation: January 1, 1955. Sale to present owner approved by FCC December 5, 1995 (Television Digest, Vol. 35:40). Sale to Photo Electronics Corp. by Royal American Industries Inc. approved by FCC October 26, 1973. Sale to Royal American (66.33% owned by Bankers Life & Casualty Co.) by Rand Broadcasting & Bertram Lebhar approved in 1964 (Vol. 4:9). Previous sale to Rand Broadcasting & Lebhar by RKO Teleradio Pictures Inc. approved May 16, 1957 (Vol. 13:12, 20). RKO purchase from J. Robert Meachem interests approved by FCC July 27, 1955 (Vol. 11:27, 31).

Represented (sales): TeleRep Inc.

Represented (legal): Leventhal, Senter & Lerman PLLC.

Represented (engineering): du Treil, Lundin & Rackley Inc.

Personnel:

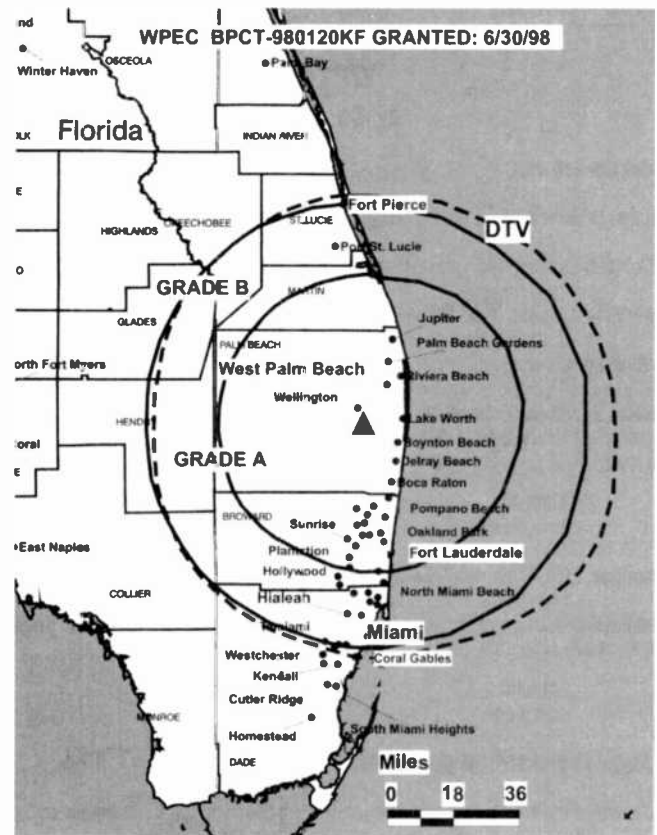
Doreen Wade, Vice President & General Manager.

Douglas Wolfmueller, General Sales Manager.

Jim Posey, Local Sales Manager.

Mary Gregg, National Sales Manager.

Jay Rossow, News Director.



© 2002 Warren Communications News

George Danner, Chief Engineer.

Cindy Sheldon, Business Manager.

Christine Briscoe, Human Resources Manager.

Rates: On request.

City of License: West Palm Beach. **Station DMA:** West Palm Beach-Fort Pierce. **Rank:** 40.

Circulation © 2001 Nielsen. Coverage based on Nielsen study.

Grand Total	Cable TV Households	Non-cable TV Households	Total TV Households
Estimated Station Totals*	533,100	220,890	753,990
Average Weekly Circulation (2001)	390,936	65,727	456,663
Average Daily Circulation (2001)			230,467
Station DMA Total	Cable TV Households	Non-cable TV Households	Total TV Households
Estimated Station Totals*	531,680	100,920	632,600
Average Weekly Circulation (2001)	390,574	58,289	448,863
Average Daily Circulation (2001)			229,428
Other DMA Total	Cable TV Households	Non-cable TV Households	Total TV Households
Estimated Station Totals*	1,420	119,970	121,390
Average Weekly Circulation (2001)	362	7,438	7,800
Average Daily Circulation (2001)			1,039

*Estimated station totals are sums of the Nielsen TV and Cable TV household estimates for each county in which the station registers viewing of more than 5% as per the Nielsen Survey Methods.

Florida—West Palm Beach

WPTV
Ch. 5

Network Service: NBC.

Licensee: Scripps Howard Broadcasting Co., Box 5380, Cincinnati, OH 45201.

Studio: 1100 Banyan Blvd., West Palm Beach, FL 33401.

Phone: 561-655-5455. **Fax:** 561-655-8947.

Web Site: <http://www.wptv.com>

Technical Facilities: Channel No. 5 (76-82 MHz). Authorized power: 100-kw visual, 20-kw aural. Antenna: 1031-ft. above av. terrain, 1031-ft. above ground, 1049-ft. above sea level.

Latitude 26° 35' 20"
Longitude 80° 12' 43"

Transmitter: 6075 State Rd. 7, Lake Worth.

Digital Facilities: Channel No. 55 (716-722 MHz). Power: 800-kw max. visual. Antenna: 896-ft. above av. terrain, 891-ft. above ground.

Latitude 26° 35' 20"
Longitude 80° 12' 43"

FCC Digital File Number: BPCDT-19991014ABI. Granted: December 2, 1999.

Note: Latitude and longitude coordinates shown are based on the North American Datum of 1927 (NAD 27) as currently required by the Mass Media Bureau of the FCC.

Multichannel TV Sound: Stereo and separate audio program.

Satellite Earth Stations: Andrew, 4.5-meter Ku & C-band; Harris, 4.6-meter Ku-band.

SNG Mobile Dish: Andrew, 2.4-meter.

News Services: AP, NBC News Channel, Scripps Howard News Service.

LMA: Local marketing agreement with WXPX (X), Lake Worth.

Ownership: E. W. Scripps Co. (Group Owner).

Began Operation: August 22, 1954. Sale to present owner by John H. Phipps approved by FCC December 27, 1961 (*Television Digest*, Vol. 17:37, 1:14). Sale as WJNO-TV to Phipps by George H. Buck-Theodore Granik interests approved by FCC October 3, 1956 (Vol. 12:37, 40).

Represented (sales): Harrington, Righter & Parsons Inc.

Represented (legal): Baker & Hostetler.

Personnel:

Robert Jordan, Vice President & General Manager.

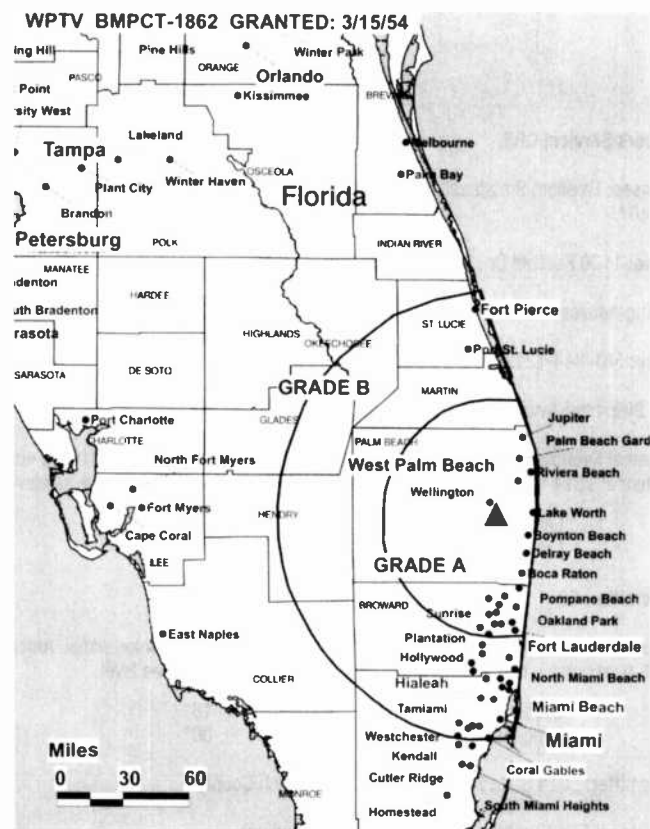
Todd Scheurer, Operations Manager.

Donna M. Lane, General Sales Manager.

Larry Olevitch, Local Sales Manager.

Cynthia Camacho, National Sales Manager.

Dave McKinley, Chief Engineer.



© 2002 Warren Communications News

Peter Roghaar, News Director.

Bernadette R. O'Grady, Programming, Promotion & Creative Services Director.

Claudia Sochko, Business Manager.

City of License: West Palm Beach. **Station DMA:** West Palm Beach-Fort Pierce. **Rank:** 40.

Circulation © 2001 Nielsen. Coverage based on Nielsen study.

Grand Total	Cable TV Households	Non-cable TV Households	Total TV Households
Estimated Station Totals*	538,600	220,890	759,490
Average Weekly Circulation (2001)	412,400	64,639	477,039
Average Daily Circulation (2001)			275,002
Station DMA Total	Cable TV Households	Non-cable TV Households	Total TV Households
Estimated Station Totals*	531,680	100,920	632,600
Average Weekly Circulation (2001)	411,216	53,362	464,577
Average Daily Circulation (2001)			273,344
Other DMA Total	Cable TV Households	Non-cable TV Households	Total TV Households
Estimated Station Totals*	6,920	119,970	126,890
Average Weekly Circulation (2001)	1,185	11,277	12,462
Average Daily Circulation (2001)			1,657

*Estimated station totals are sums of the Nielsen TV and Cable TV household estimates for each county in which the station registers viewing of more than 5% as per the Nielsen Survey Methods

Florida—Lake Worth

WPXP
Ch. 67

Network Service: PAX.

Licensee: Hispanic Broadcasting Inc., 601 Clearwater Park Rd., West Palm Beach, FL 33401-6233.

Studio: 500 Australian Ave. S, No. 510, West Palm Beach, FL 33401.

Phone: 561-686-6767.

Technical Facilities: Channel No. 67 (788-794 MHz). Authorized power: 5000-kw max. visual. Antenna: 420-ft. above av. terrain, 411-ft. above ground, 429-ft. above sea level.

Latitude 26° 45' 47"
Longitude 80° 12' 19"

Holds CP for change to 4000-kw max. visual. BMPCT-980210KE.

Requests CP for change to 953-ft. above av. terrain, 928-ft. above ground, 953-ft. above sea level, lat. 26° 35' 18", long. 80° 12' 30". BPCT-19980710AA.

Transmitter: S of Canal Rd., 0.7-mi. E of Acreage Subdivision, West Palm Beach.

Digital Facilities: Channel No. 36 (602-608 MHz). Power: 1000-kw max. visual. Antenna: 1305-ft. above av. terrain, 1302-ft. above ground.

Latitude 26° 35' 20"
Longitude 80° 22' 44"

FCC Digital File Number: BPCDT-19991027ADA. Granted: February 22, 2001.

Note: Latitude and longitude coordinates shown are based on the North American Datum of 1927 (NAD 27) as currently required by the Mass Media Bureau of the FCC.

LMA: Local marketing agreement with WPTV (N), West Palm Beach.

Ownership: Paxson Communications Corp. (Group Owner).

Began Operation: August 30, 1999. Betty D. Lidsky sold 90% interest to Paxson Communications Corp. FCC approved transfer May 21, 1998.

Represented (legal): Dow, Lohnes & Albertson PLLC.

Represented (engineering): Lohnes & Culver.

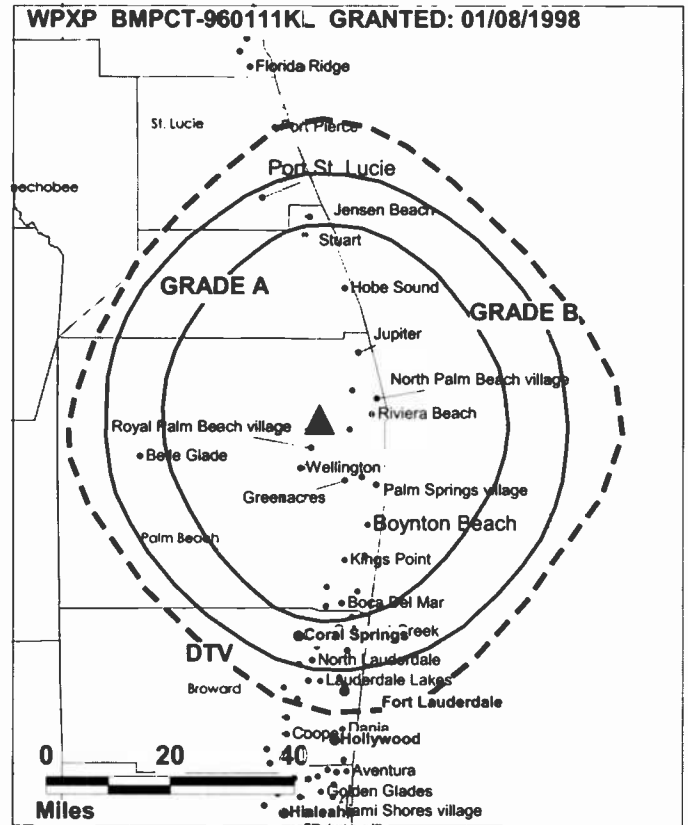
Personnel:

Shari Mehler, General Manager.

Charlie Hansen, Sales Manager.

Fred Schuler, Chief Engineer.

William Micklitz, Public Affairs Director.



© 2002 Warren Communications News

Debra Burdick, Business Manager.

Rates: On request.

City of License: Lake Worth. Station DMA: West Palm Beach-Fort Pierce. Rank: 40.

Circulation © 2001 Nielsen. Coverage based on Nielsen study.

Grand Total	Cable	Non-cable	Total
	TV Households	TV Households	TV Households
Estimated Station Totals*	531,680	52,330	584,010
Average Weekly Circulation (2001)	85,167	7,850	93,017
Average Daily Circulation (2001)			27,000
Station DMA Total	Cable	Non-cable	Total
	TV Households	TV Households	TV Households
Estimated Station Totals*	531,680	52,330	584,010
Average Weekly Circulation (2001)	85,167	7,850	93,017
Average Daily Circulation (2001)			27,000

*Estimated station totals are sums of the Nielsen TV and Cable TV household estimates for each county in which the station registers viewing of more than 5% as per the Nielsen Survey Methods.

Florida—Fort Pierce-Stuart-Vero Beach-Palm Beach

WTVX
Ch. 34

Network Service: UPN.

Licensee: C-34 FCC Licensee Subsidiary LLC, 1330 Avenue of the Americas, New York, NY 10019.

Studio: 16550 N.W. 52nd Ave., Miami, FL 33014.

Phone: 561-686-3434. **Fax:** 561-625-1256.

Technical Facilities: Channel No. 34 (590-596 MHz). Authorized power: 5000-kw max. & 3981-kw horizontal visual. Antenna: 1492-ft. above av. terrain, 1520-ft. above ground, 1549-ft. above sea level.

Latitude 27° 07' 19.50"
Longitude 80° 23' 20.50"

Transmitter: 7.3-mi. SW of Palm City.

Digital Facilities: Channel No. 50 (686-692 MHz). Power: 500-kw max. visual. Antenna: 1438-ft. above av. terrain, 1435-ft. above ground.

Latitude 27° 07' 19.00"
Longitude 80° 23' 20.00"

FCC Digital File Number: BPCDT-19991027ABY (pending).

Note: Latitude and longitude coordinates shown are based on the North American Datum of 1927 (NAD 27) as currently required by the Mass Media Bureau of the FCC.

Satellite Earth Stations: Scientific-Atlanta, 4.6-meter; Scientific-Atlanta, 7-meter; Scientific-Atlanta receivers.

LMA: Local marketing agreement with WBFS-TV (U), Miami.

Ownership: C-34 FCC Licensee Subsidiary LLC, 83.3%; Straightline Communications LLC, 16.7% (Group Owner).

Began Operation: April 5, 1966. Sale to present owners by Whitehead Media Inc. approved by FCC June 13, 1997. Sale to Whitehead Media Inc. by Krypton Broadcasting Corp. approved by FCC May 31, 1995 (*Television Digest*, Vol. 34:31, 42). Sale to Krypton approved by FCC January 31, 1991. Sale to WTVW Inc. by Ruhl W. Koblegard, et al., approved by FCC January 15, 1979.

Represented (sales): Harrington, Righter & Parsons Inc.; Millennium Sales & Marketing.

Represented (legal): Wiley, Rein & Fielding.

Personnel:

Jerry Carr, Managing Director.

Linda Drinkwine, Local Sales Manager.

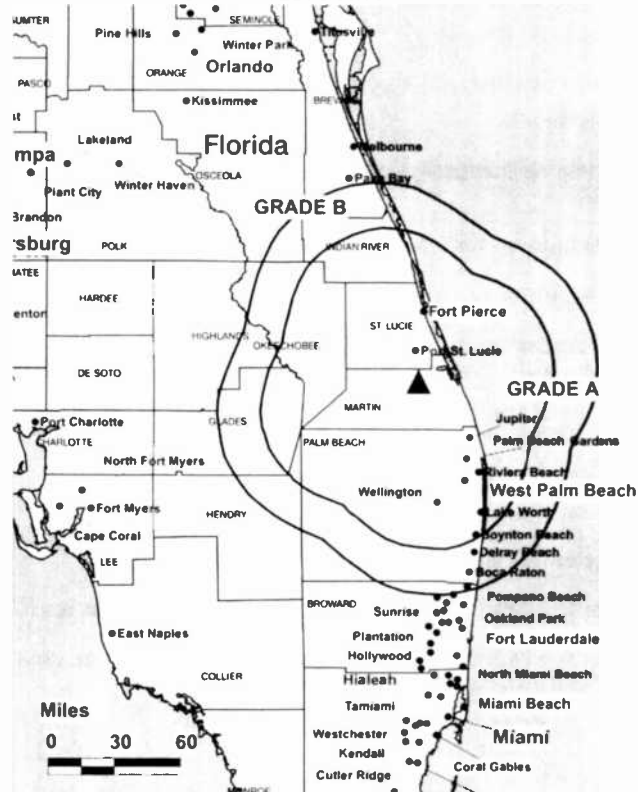
Roger Green, National Sales Manager.

Cliff Thomas, Chief Engineer.

Pat Zwemke, Business Manager.

Linda LaManna, Promotion Director.

WTVX BPCT-5175 GRANTED: 5/30/79



© 2002 Warren Communications News

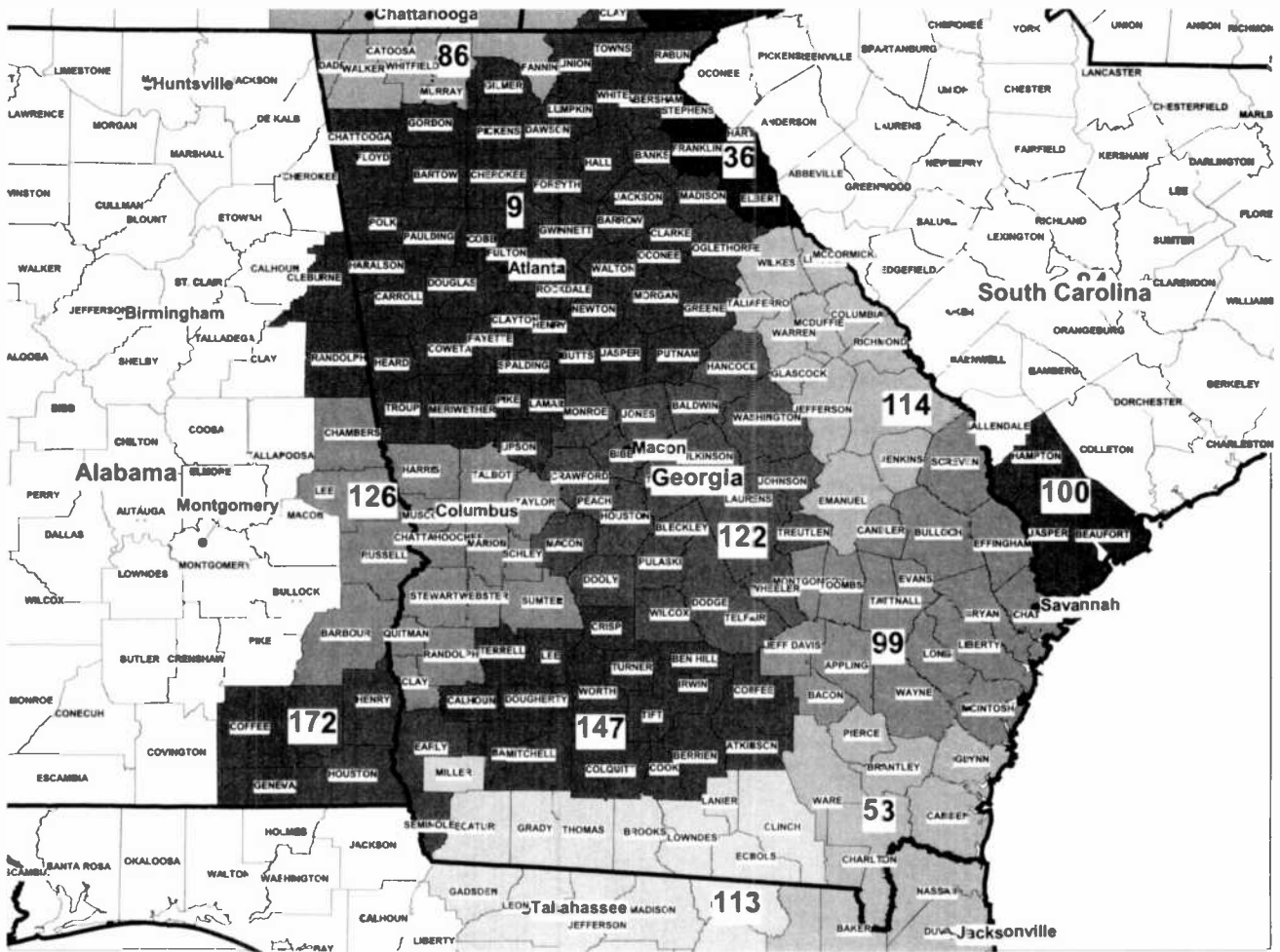
Highest 30 Sec. Rate: \$1000.

City of License: Fort Pierce. **Station DMA:** West Palm Beach-Fort Pierce. **Rank:** 40.

Circulation © 2001 Nielsen. Coverage based on Nielsen study.

Grand Total	Cable TV Households	Non-cable TV Households	Total TV Households
Estimated Station Totals*	533,100	113,650	646,750
Average Weekly Circulation (2001)	163,724	32,246	195,970
Average Daily Circulation (2001)			69,725
Station DMA Total	Cable TV Households	Non-cable TV Households	Total TV Households
Estimated Station Totals*	531,680	100,920	632,600
Average Weekly Circulation (2001)	163,448	30,642	194,090
Average Daily Circulation (2001)			69,362
Other DMA Total	Cable TV Households	Non-cable TV Households	Total TV Households
Estimated Station Totals*	1,420	12,730	14,150
Average Weekly Circulation (2001)	275	1,604	1,879
Average Daily Circulation (2001)			364

* Estimated station totals are sums of the Nielsen TV and Cable TV household estimates for each county in which the station registers viewing of more than 5% as per the Nielsen Survey Methods



© 2002 Warren Communications News

MARKET	NIelsen DMA TV HOUSEHOLDS	RANK	MARKET AREA COMMERCIAL STATIONS
Atlanta, GA	1,990,650	9	WAGA (5), WAGA-DT (27), WATL (36), WGCL-DT (19), WGCL-TV (46), WHOT-TV (34), WHSG (63), WPXA (14), WSB-DT (39), WSB-TV (2), WTBS (17), WUPA (69), WXIA-DT (10), WXIA-TV (11)
Greenville-Spartanburg, SC-Asheville, NC-Anderson, SC	771,680	36	WASV-TV (62), WBSC-TV (40), WGCS-TV (16), WHNS (21), WLOS (13), WNEG-TV (32), WSPA-DT (53), WSPA-TV (7), WYFF (4)
Jacksonville, FL-Brunswick, GA	563,510	53	WAWS-TV (30), WJWB (17), WJXT (4), WJXX (25), WPXC-TV (21), WTEV-TV (47), WTLV (12), WTLV-DT (13)
Chattanooga, TN	337,140	86	WDEF-TV (12), WDSI-TV (61), WELF (23), WFLI-TV (53), WRCB-TV (3), WTVC (9)
Savannah, GA	273,680	99	WGSA (34), WJCL (22), WSAV-TV (3), WTGS (28), WTOG-TV (11)
Tallahassee, FL-Thomasville, GA	236,670	113	WCTV (6), WFXU (57), WTLH (49), WTWC-TV (40), WTXL-TV (27)
Augusta, GA	233,980	114	WAGT (26), WFXG (54), WJBF (6), WRDW-TV (12)
Macon, GA	218,000	122	WGNM (64), WGXA (24), WMAZ-TV (13), WMGTV (41), WPGA-TV (58)
Columbus, GA	197,730	126	WLTZ (38), WRBL (3), WSWS (66), WTVM (9), WXTX (54)
Albany, GA	145,940	147	WALB-TV (10), WFXL (31), WSSV-TV (55), WVAV (44)
Dothan, AL	94,530	172	WDFX-TV (34), WDHN (18), WTVY (4)

State Cross Reference List

Communities that receive programs of stations that are located elsewhere.

WSST-TV, Albany	See Cordele, GA
WVAG, Albany	See Valdosta, GA
WHSB, Atlanta	See Monroe, GA
WNGM-TV, Atlanta	See Athens, GA
WPXA, Atlanta	See Rome, GA
WJXX, Brunswick	See Jacksonville, FL
WSWS, Columbus	See Opelika-Auburn, AL
WPGA, Macon	See Perry, GA
WGSA, Savannah	See Baxley, GA
WTGS, Savannah	See Hardeeville, SC
WCTV, Thomasville	See Tallahassee, FL

Georgia Analog Station Totals as of December 1, 2001

	VHF	UHF	TOTAL
Commercial Television	11	24	35
Educational Television	3	8	11
	14	32	46

TELEVISION & CABLE

ACTION UPDATE

*The Authoritative Newsletter of Actions Affecting
Broadcasting and Cable Activities*

For Information, call 800-771-9202

Georgia—Albany

WALB-TV Ch. 10

Network Service: NBC.

Licensee: Cosmos Broadcasting Corp., 401 N. Michigan Ave., Chicago, IL 60611.

Studio: 1709 Stuart Ave., Albany, GA 31707-7601.

Mailing Address: Box 3130, Albany, GA 31708-7601.

Phone: 912-446-1010. **Fax:** 912-446-4000.

Technical Facilities: Channel No. 10 (192-198 MHz). Authorized power: 275-kw visual, 43.7-kw aural. Antenna: 965-ft. above av. terrain, 978-ft. above ground, 1309-ft. above sea level.

Latitude 31° 19' 52.50"
Longitude 83° 51' 44.20"

Transmitter: 2.5-mi. E of Doerun.

Digital Facilities: Channel No. 17 (488-494 MHz). Power: 1000-kw max. visual. Antenna: 892-ft. above av. terrain, 876-ft. above ground, 0-ft. above sea level.

Latitude 31° 19' 52.00"
Longitude 83° 51' 44.00"

FCC Digital File Number: BPCDT-19991101AHV. Granted: April 17, 2001.

Note: Latitude and longitude coordinates shown are based on the North American Datum of 1927 (NAD 27) as currently required by the Mass Media Bureau of the FCC.

Satellite Earth Stations: Harris, 4.7-meter Ku-band; Harris, 8-meter Ku-band; Satcom Technologies, 5-meter Ku-band; Satcom Technologies, 7-meter C-band; Harris, Microwave Assoc. receivers.

SNG Mobile Dish: Gray/Harris, 3-meter Ku-band.

News Service: AP.

Ownership: Cosmos Broadcasting Corp. (Group Owner).

Began Operation: April 7, 1954. Gray Communications Systems Inc. transfer to Ward L. Quaal, Trustee approved by FCC July 28, 1997. Transfer required by FCC on grant of Gray's purchase of WCTV Tallahassee, FL-Thomasville, GA & WKXT-TV (now WVLT-TV) Knoxville, TN. Swap with Cosmos Broadcasting Corp., which had purchased WEAU-TV Eau Claire, WI from Busse Broadcasting, was approved by FCC July 30, 1998.

Represented (sales): Continental Television Sales.

Represented (legal): Sidley & Austin.

Represented (engineering): Smith & Fisher.

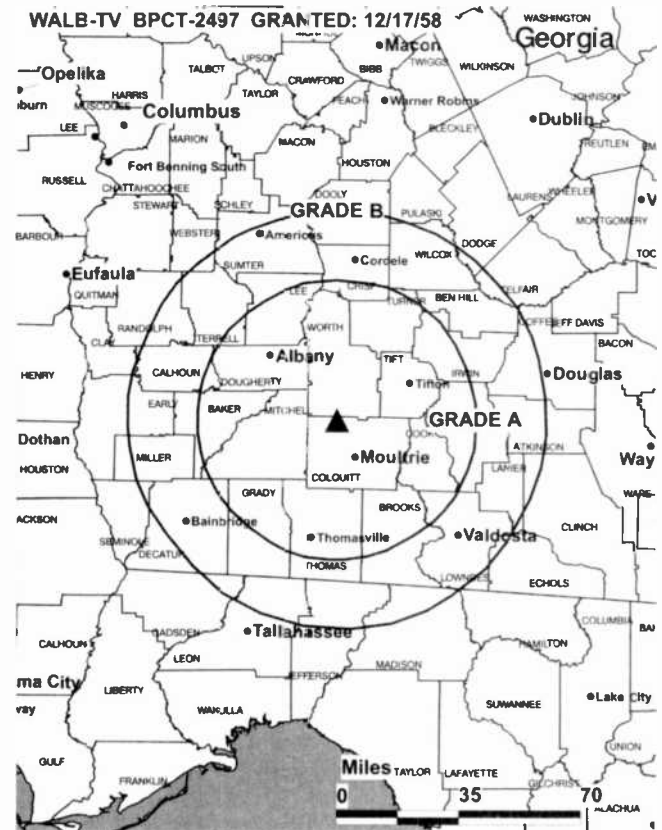
Personnel:

James Wilcox, General Manager.

William N. Williams, Chief Engineer.

Rick Williams, News Director.

Shannon Mosher, Promotion Director.



© 2002 Warren Communications News

William E. Gilbride, Production Director.

Linda Wells, Traffic Manager.

Highest 30 Sec. Rate: \$800.

City of License: Albany. **Station DMA:** Albany, GA. **Rank:** 147.

Circulation © 2001 Nielsen. Coverage based on Nielsen study.

Grand Total	Cable TV Households	Non-cable TV Households	Total TV Households
Estimated Station Totals*	183,060	96,270	279,330
Average Weekly Circulation (2001)	125,551	50,098	175,649
Average Daily Circulation (2001)			105,583
Station DMA Total	Cable TV Households	Non-cable TV Households	Total TV Households
Estimated Station Totals*	86,520	51,270	137,790
Average Weekly Circulation (2001)	76,277	33,211	109,488
Average Daily Circulation (2001)			75,332
Other DMA Total	Cable TV Households	Non-cable TV Households	Total TV Households
Estimated Station Totals*	96,540	45,000	141,540
Average Weekly Circulation (2001)	49,275	16,887	66,161
Average Daily Circulation (2001)			30,251

*Estimated station totals are sums of the Nielsen TV and Cable TV household estimates for each county in which the station registers viewing of more than 5% as per the Nielsen Survey Methods.

Georgia—Albany

WFXL
Ch. 31

Network Service: FOX.

Licensee: Waitt License Co. of Georgia LLC, 13906 Gold Circle, Suite 201, Omaha, NE 68144.

Studio: 1211 N. Slappey Blvd., Albany, GA 31708.

Mailing Address: Box 4050, Albany, GA 31706.

Phone: 912-435-3100. **Fax:** 912-435-0485.

Web Site: <http://www.wfxl.com>

Technical Facilities: Channel No. 31 (572-578 MHz). Authorized power: 1580-kw max. & 1200-kw horizontal visual, 240-kw aural. Antenna: 990-ft. above av. terrain, 1000-ft. above ground, 1362-ft. above sea level.

Latitude 31° 19' 52"
Longitude 83° 51' 43"

Transmitter: N of Rte. 270, 2.5-mi. E of Doerun.

Digital Facilities: Channel No. 30 (566-572 MHz). Power: 1000-kw max. visual. Antenna: 991-ft. above av. terrain, 968-ft. above ground.

Latitude 31° 19' 52"
Longitude 83° 51' 43"

FCC Digital File Number: BPCDT-20000427ABX. Granted: February 9, 2001.

Note: Latitude and longitude coordinates shown are based on the North American Datum of 1927 (NAD 27) as currently required by the Mass Media Bureau of the FCC.

Satellite Earth Stations: Hercules, 4-meter C-band; Microdyne, 7-meter; RCA, 4.5-meter Ku-band; Vertex, 4.5-meter; M/A-Com, Uniden receivers.

News Services: AP, Fox NewsEdge.

Ownership: Waitt Broadcasting Inc. (Group Owner).

Began Operation: February 14, 1982. Sale to Michael H. Male, et al., by Gordon Communications Co. approved by FCC October 7, 1987. Transfer of control to T. S. Brumlik approved by FCC June 20th, 1988. Transfer of control to James C. Orr, Trustee, from T. S. Brumlik approved by FCC 1992. Transfer of control to Manuel Cantu approved by FCC February 10, 1993 (*Television Digest*, Vol. 31:31), but not consummated. Assignment of license to Walter Kelley, Trustee, approved by FCC September 22, 1993. Sale to SGA Associates Inc. approved by FCC April 22, 1994. Sale to Clarion Broadcasting Corp. by SGA Associates Inc. approved by FCC February 9, 1996. Sale to Wicks Broadcast Group LP from Clarion Broadcasting Corp. approved by FCC June 11, 1998. Sale to present owner by Wicks Broadcast Group LP approved by FCC March 15, 1999.

Represented (sales): Millennium Sales & Marketing.

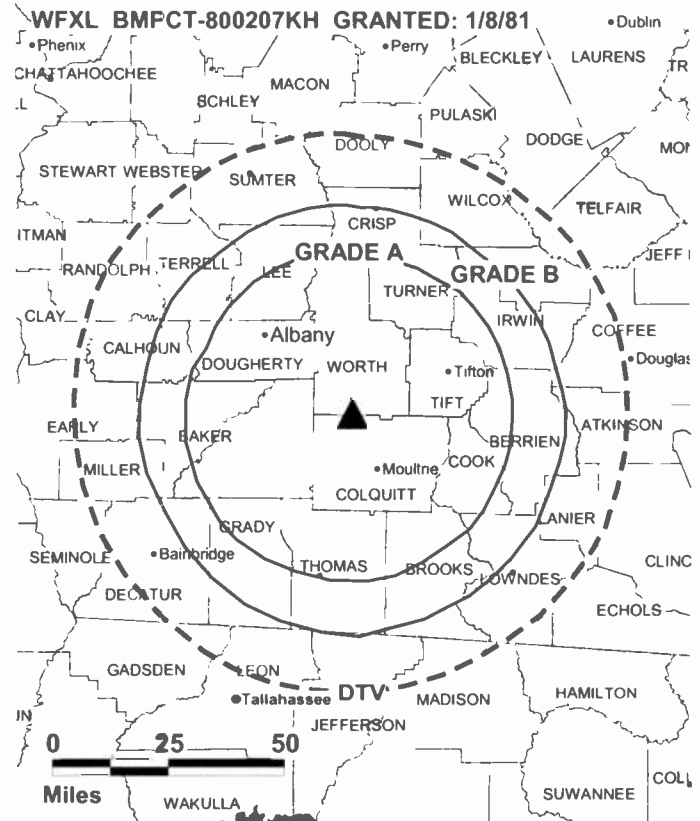
Represented (legal): Leventhal, Senter & Lerman PLLC.

Personnel:

Bill Parks, General Manager.

Sandi Lowe, General Sales Manager.

Chris Hoopes, Chief Engineer.



Debra Owens, Business Manager.

Wes Keaton, Production Manager.

Highest 30 Sec. Rate: \$1000.

City of License: Albany. **Station DMA:** Albany, GA. **Rank:** 147.

Circulation © 2001 Nielsen. Coverage based on Nielsen study.

Grand Total	Cable TV Households	Non-cable TV Households	Total TV Households
Estimated Station Totals*	106,720	73,190	179,910
Average Weekly Circulation (2001)	57,237	23,724	80,961
Average Daily Circulation (2001)			34,647
Station DMA Total	Cable TV Households	Non-cable TV Households	Total TV Households
Estimated Station Totals*	86,520	45,090	131,610
Average Weekly Circulation (2001)	52,251	17,234	69,485
Average Daily Circulation (2001)			31,356
Other DMA Total	Cable TV Households	Non-cable TV Households	Total TV Households
Estimated Station Totals*	20,200	28,100	48,300
Average Weekly Circulation (2001)	4,986	6,491	11,476
Average Daily Circulation (2001)			3,291

*Estimated station totals are sums of the Nielsen TV and Cable TV household estimates for each county in which the station registers viewing of more than 5% as per the Nielsen Survey Methods

Georgia—Athens

WHOT-TV Ch. 34

Network Service: Independent.

Licensee: Univision Partnership of Atlanta, 1999 Avenue of the Stars, Suite 3050, Los Angeles, CA 90067.

Studio: 1776 Peachtree St., Suite 550, Atlanta, GA 30309.

Phone: 404-872-3434.

Technical Facilities: Channel No. 34 (590-596 MHz). Authorized power: 1258-kw max. visual, 2477-ft. above sea level; lat. 34° 07' 32", long. 83° 51' 31", transmitter to WFOX(FM) tower, 3.5-mi. SSW of Chestnut Mountain. BPCT-951025KP.

Latitude 34° 12' 27"
Longitude 83° 37' 48"

Holds CP for change to 5000-kw max. visual, 1443-ft. above av. terrain, 1617-ft. above ground, 2477-ft. above sea level; lat. 34° 07' 32", long. 83° 51' 31", transmitter to WFOX(FM) tower, 3.5-mi. SSW of Chestnut Mountain. BPCT-951025KP.

Transmitter: 4-mi. NE of Pendergrass on N side of GA 82 Spur, Jackson County.

Digital Facilities: Channel No. 48 (674-680 MHz). Power: 1000-kw max. visual. Antenna: 1180-ft. above av. terrain, 1253-ft. above ground.

Latitude 33° 48' 26"
Longitude 84° 20' 23"

FCC Digital File Number: BPCDT-19991027ADN. Granted: February 1, 2001.

Note: Latitude and longitude coordinates shown are based on the North American Datum of 1927 (NAD 27) as currently required by the Mass Media Bureau of the FCC.

Satellite Earth Stations: 2 in operation, Pinzone, 3-meter Ku-band; Pinzone, 5-meter C-band; Comtech receivers.

LMA: Local marketing agreement with WPXA (X), Rome, GA.

Ownership: Univision Communications Inc. (Group Owner).

Began Operation: April 18, 1989. Sale to Whitehead Media Inc. by NGM Television Partners Ltd. approved by FCC February 13, 1996. Sale to USA Broadcasting Inc. by Whitehead Media approved by FCC May 14, 1998 (Television Digest, Vol. 38:11). Transfer of control to present owner by USA Broadcasting Inc. approved by FCC May 21, 2001.

Represented (legal): Shaw Pittman.

Represented (engineering): Lawrence Behr Associates Inc.

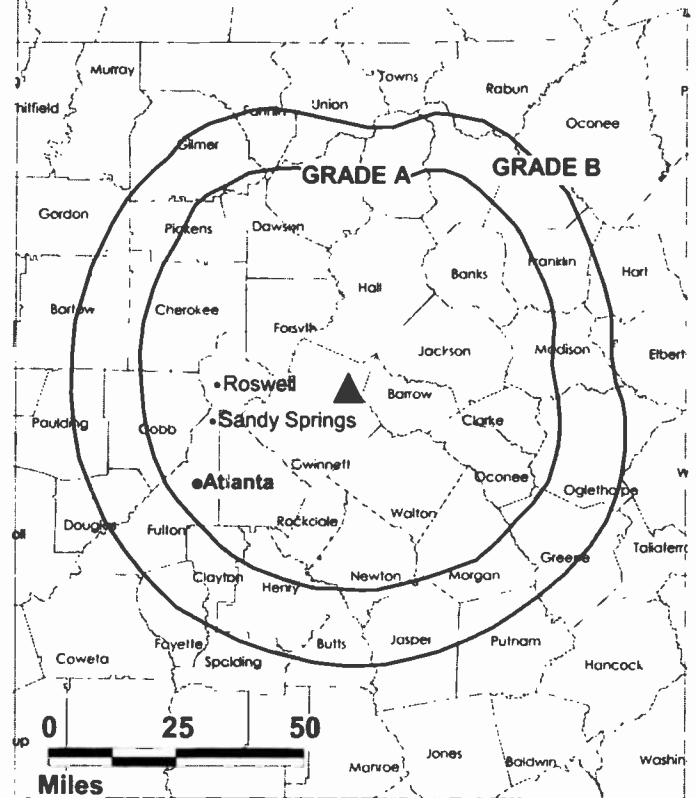
Personnel:

Wynn Westmoreland, Business & Public Affairs Manager.

John Robinson, Chief Engineer.

Highest 30 Sec. Rate: \$125.

WHOT-TV BPCT-951025KP GRANTED: 12/11/1995



© 2002 Warren Communications News

City of License: Athens. **Station DMA:** Atlanta. **Rank:** 9.

Circulation © 2001 Nielsen. Coverage based on Nielsen study.

Grand Total	Cable TV Households	Non-cable TV Households	Total TV Households
Estimated Station Totals*	1,139,300	264,030	1,403,330
Average Weekly Circulation (2001)	130,231	21,749	151,980
Average Daily Circulation (2001)			35,320
Station DMA Total	Cable TV Households	Non-cable TV Households	Total TV Households
Estimated Station Totals*	1,139,300	253,270	1,392,570
Average Weekly Circulation (2001)	130,231	20,990	151,221
Average Daily Circulation (2001)			35,153
Other DMA Total	Cable TV Households	Non-cable TV Households	Total TV Households
Estimated Station Totals*	0	10,760	10,760
Average Weekly Circulation (2001)	0	759	759
Average Daily Circulation (2001)			167

*Estimated station totals are sums of the Nielsen TV and Cable TV household estimates for each county in which the station registers viewing of more than 5% as per the Nielsen Survey Methods.

Georgia—Atlanta

WAGA Ch. 5

Network Service: FOX.

Licensee: WAGA License Inc., 1551 Briarcliff Rd. NE, Atlanta, GA 30306.

Studio: 1551 Briarcliff Rd. NE, Atlanta, GA 30306.

Phone: 404-875-5555. **Fax:** 404-898-0238.

E-mail: feedback@fox5atlanta.com

Web Site: http://www.fox5atlanta.com

Technical Facilities: Channel No. 5 (76-82 MHz). Authorized power: 100-kw visual, 10-kw aural. Antenna: 1076-ft. above av. terrain, 1099-ft. above ground, 2005-ft. above sea level.

Latitude 33° 47' 51"
Longitude 84° 20' 02"

Transmitter: 1551 Briarcliff Rd.

Began Digital Operation: May 1, 2000.

Note: Latitude and longitude coordinates shown are based on the North American Datum of 1927 (NAD 27) as currently required by the Mass Media Bureau of the FCC.

Multichannel TV Sound: Stereo and separate audio program.

Satellite Earth Stations: Satcom Technologies, 7.5-meter C-band; Scientific-Atlanta, 5-meter C-band; Scientific-Atlanta, 5.5-meter Ku-band; Scientific-Atlanta receivers.

News Service: AP.

Ownership: Fox Television Stations Inc. (Group Owner).

Began Operation: March 8, 1949. Sale to Gillett Communications by SCI Holdings Inc. approved by FCC August 20, 1987. Transfer to Trustee approved by FCC September 1, 1992. Transfer of control to New World Communications approved by FCC April 23, 1993. Transfer of control to present owner approved by FCC November 7, 1996.

Represented (sales): Fox Television Sales.

Personnel:

Gene McHugh, President & General Manager.

Kathy Soifer, Vice President, Programming & Promotions.

Bill Schneider, Vice President, Sales.

Michael Holmes, Vice President, Finance.

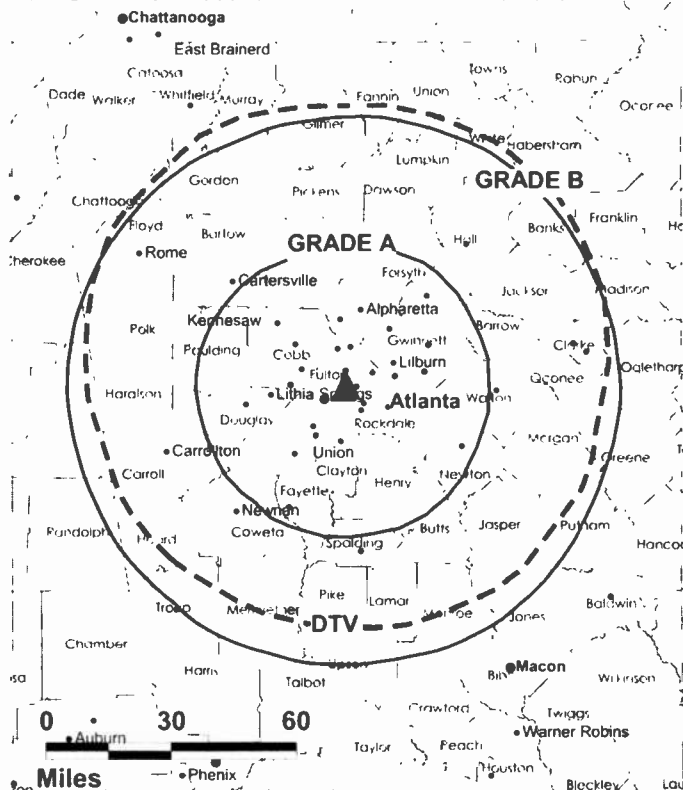
David Jones, Vice President, Broadcast Engineering & Operations.

Santiago Perez, Local Sales Manager.

Budd McEntee, News Director.

Lynda Johnson, Commercial Operations Director.

WAGA BPCT-19991005ABB GRANTED: 7/12/00



© 2002 Warren Communications News

Linda Torrence, Community Affairs Director.

Rates: On request.

City of License: Atlanta. **Station DMA:** Atlanta. **Rank:** 9.

Circulation © 2001 Nielsen. Coverage based on Nielsen study.

Grand Total	Cable TV Households	Non-cable TV Households	Total TV Households
Estimated Station Totals*	1,374,530	538,690	1,913,220
Average Weekly Circulation (2001)	877,577	314,222	1,191,799
Average Daily Circulation (2001)			508,780
Station DMA Total	Cable TV Households	Non-cable TV Households	Total TV Households
Estimated Station Totals*	1,236,060	480,980	1,717,040
Average Weekly Circulation (2001)	838,684	306,781	1,145,465
Average Daily Circulation (2001)			494,440
Other DMA Total	Cable TV Households	Non-cable TV Households	Total TV Households
Estimated Station Totals*	138,470	57,710	196,180
Average Weekly Circulation (2001)	38,893	7,441	46,335
Average Daily Circulation (2001)			14,341

*Estimated station totals are sums of the Nielsen TV and Cable TV household estimates for each county in which the station registers viewing of more than 5% as per the Nielsen Survey Methods.

Georgia—Atlanta

WAGA-DT Ch. 27

Network Service: FOX.

Licensee: WAGA-TV License Inc., 1551 Briarcliff Rd. NE, Atlanta, GA 61602.

Studio: 1551 Briarcliff Rd. NE, Atlanta, GA 61602.

Phone: 404-875-5555. **Fax:** 404-898-0238.

Web Site: <http://www.fox5atlanta.com>

Digital Facilities: Channel No. 27 (548-554 MHz). Power: 846.4-kw max. visual. Antenna: 1089-ft. above av. terrain, 1122-ft. above ground, 2028-ft. above sea level.

Latitude	33°	47'	51"
Longitude	84°	20'	02"

Transmitter: 1551 Briarcliff Rd. NE.

Definition: High.

Note: Latitude and longitude coordinates shown are based on the North American Datum of 1927 (NAD 27) as currently required by the Mass Media Bureau of the FCC.

Multichannel TV Sound: Stereo and separate audio program.

News Service: Fox NewsEdge.

Ownership: Fox Television Stations Inc. (Group Owner).

Began Digital Operation: May 1, 2000.

Represented (sales): Fox Television Sales.

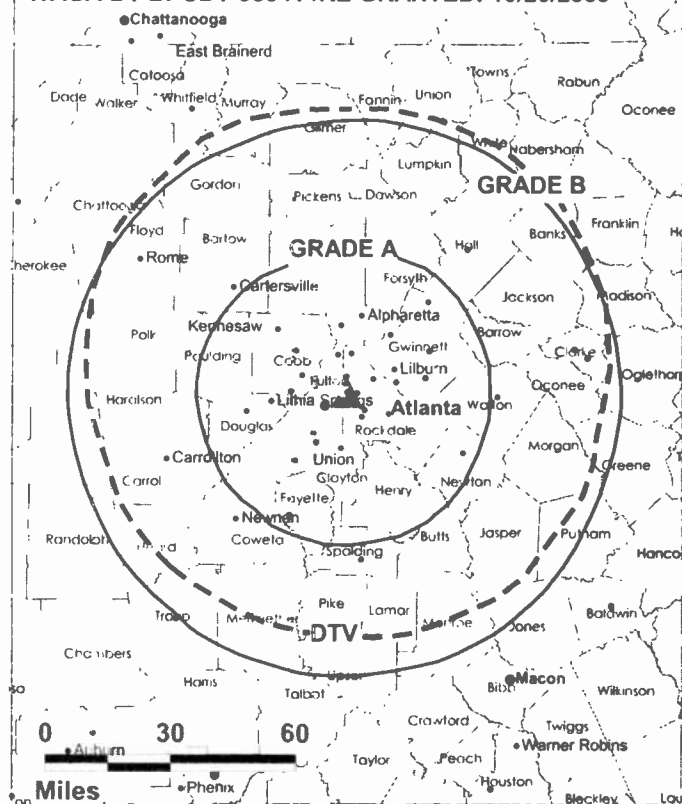
Personnel:

Gene McHugh, President & General Manager.

Bill Schneider, General Sales Manager.

Dave Budwash, Chief Engineer.

WAGA-DT BPCDT-980414KE GRANTED: 10/26/2000



© 2002 Warren Communications News

Budd McEntee, News Director.

Kathy Soifer, Program Director.

Michael Holmes, Business Manager.

Rates: On request.

City of License: Atlanta. **Station DMA:** Atlanta. **Rank:** 9.

Georgia—Atlanta

WATL
Ch. 36

Network Service: WBN.

Licensee: Tribune Broadcasting Co., 435 N. Michigan Ave., Chicago, IL 60611.

Studio: One Monroe Place, Atlanta, GA 30324.

Phone: 404-881-3600. **Fax:** 404-881-3635.

Web Site: <http://www.wb36.com>

Technical Facilities: Channel No. 36 (602-608 MHz). Authorized power: 2682-kw max. visual. Antenna: 1080-ft. above av. terrain, 1174-ft. above ground, 2049-ft. above sea level.

Latitude 33° 48' 27"
Longitude 84° 20' 26"

Transmitter: Briarcliff Rd. at Shepherd Lane.

Digital Facilities: Channel No. 25 (536-542 MHz). Power: 500-kw max. visual. Antenna: 1089-ft. above av. terrain, 1151-ft. above ground.

Latitude 33° 48' 26"
Longitude 84° 20' 22"

Transmitter: 1800 Briarcliff Rd. NE.

FCC Digital File Number: BMPCDT-19991008ABB. Granted: June 1, 2001.

Note: Latitude and longitude coordinates shown are based on the North American Datum of 1927 (NAD 27) as currently required by the Mass Media Bureau of the FCC.

Satellite Earth Stations: Satcom Technologies, 5.5-meter Ku-band; Satcom Technologies, 7-meter C-band.

Ownership: Tribune Broadcasting Co. (Group Owner).

Began Operation: October 13, 1954. Left air May 31, 1955. Resumed operation under ownership of U.S. Communications August 16, 1969; left air March 30, 1971. Sale to D. R. Jones, et al., approved by FCC July 14, 1974. Resumed operation July 5, 1976. Sale to Outlet Co. approved by FCC October 13, 1982. Sale to Rockefeller Group approved by FCC September 6, 1984 (*Television Digest*, Vol. 24:28; 25:1). Sale to Outlet Communications by Rockefeller Group approved by FCC April 29, 1986. Sale to Chase Communications Inc. by Outlet Communications approved by FCC January 30, 1990 (Vol. 29:33, 30:13). Sale to Renaissance Communications by Chase Communications approved by FCC January 11, 1993. Sale to Fox Television Stations by Renaissance Communications approved by FCC April 21, 1993 (Vol. 33:6). Sale to Qwest Broadcasting by Fox Television Stations approved by FCC December 13, 1995 (Vol. 34:47, 35:51). Sale to Tribune Broadcasting Co. by Qwest Broadcasting approved by FCC January 12, 2000 (Vol. 39:46; 40:7).

Represented (sales): MMT Sales Inc.

Personnel:

Dan Berkery, General Manager.

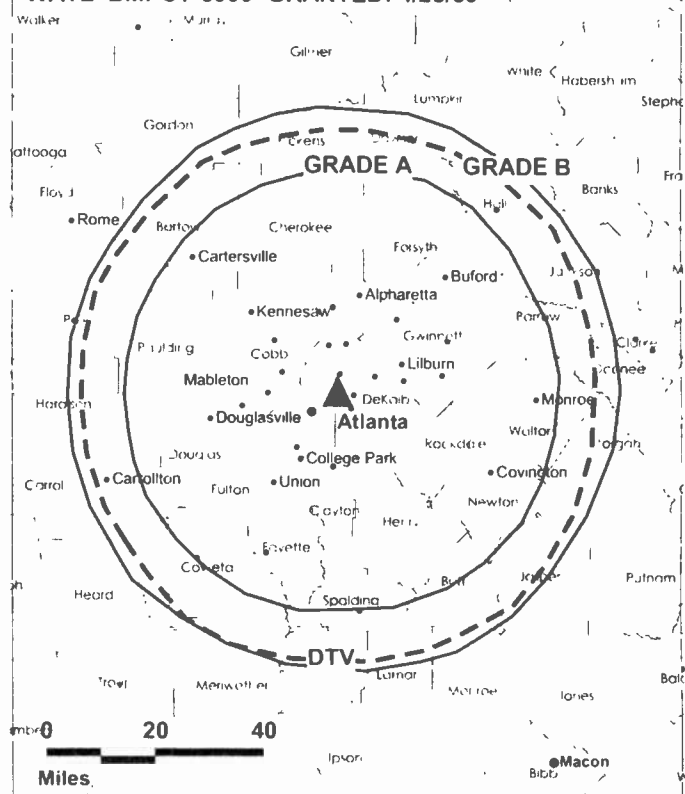
Joanna Hemleb, General Sales Manager.

Jack Walsh, Local Sales Manager.

John McTaggart, National Sales Manager.

Bill Van Duynhoven, Engineering Director.

WATL BMPCT-6999 GRANTED: 4/25/69



Kath Quinn, Corporate Program Director.

Sue Kernan, Traffic Director.

Highest 30 Sec. Rate: \$10,000.

City of License: Atlanta. **Station DMA:** Atlanta. **Rank:** 9.

Circulation © 2001 Nielsen. Coverage based on Nielsen study

Grand Total	Cable TV Households	Non-cable TV Households	Total TV Households
Estimated Station Totals*	1,273,850	469,320	1,743,170
Average Weekly Circulation (2001)	588,883	154,326	743,209
Average Daily Circulation (2001)			270,256
Station DMA Total	Cable TV Households	Non-cable TV Households	Total TV Households
Estimated Station Totals*	1,236,060	456,650	1,692,710
Average Weekly Circulation (2001)	582,946	153,516	736,461
Average Daily Circulation (2001)			268,977
Other DMA Total	Cable TV Households	Non-cable TV Households	Total TV Households
Estimated Station Totals*	37,790	12,670	50,460
Average Weekly Circulation (2001)	5,937	810	6,747
Average Daily Circulation (2001)			1,279

*Estimated station totals are sums of the Nielsen TV and Cable TV household estimates for each county in which the station registers viewing of more than 5% as per the Nielsen Survey Methods.

Georgia—Atlanta

WGCL-DT Ch. 19

Network Service: CBS.

Licensee: KCPQ Acquisition Corp., 1716 Locust St., Des Moines, IA 50309.

Studio: 425 14th St. N.W., Atlanta, GA 30318.

Mailing Address: Box 93524, Atlanta, GA 30377.

Phone: 404-253-2788. **Fax:** 404-327-3003.

E-mail: wgcltvnews@wgcl.tvcom

Web Site: <http://www.wgcltv.com>

Digital Facilities: Channel No. 19 (500-506 MHz). Power: 49-kw max. visual. Antenna: 1079-ft. above av. terrain, 1142-ft. above ground, 2018-ft. above sea level.

Latitude	33°	48'	27"
Longitude	84°	20'	26"

Transmitter: 1800 Briarcliff Rd. NE.

Note: Latitude and longitude coordinates shown are based on the North American Datum of 1927 (NAD 27) as currently required by the Mass Media Bureau of the FCC.

Ownership: Meredith Corp. (Group Owner).

Began Digital Operation: November 18, 1998.

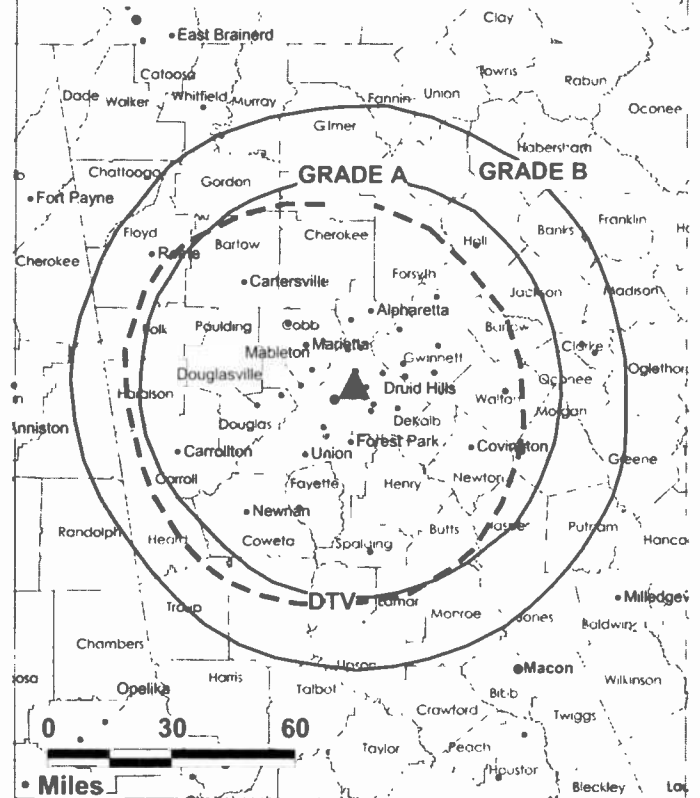
Represented (engineering): du Treil, Lundin & Rackey Inc.

Personnel:

Allen Shakian, Vice President & General Manager.

Don Cox, Engineering & Operations Director.

WGCL-DT BPCDT-980406KF GRANTED: 5/15/1998



© 2002 Warren Communications News

Rates: On request.

City of License: Atlanta. **Station DMA:** Atlanta. **Rank:** 9.

Georgia—Atlanta

WGCL-TV Ch. 46

Network Service: CBS.

Licensee: KCPQ Acquisition Corp., 1716 Locust St., Des Moines, IA 50309.

Studio: 425 14th St. NW, Atlanta, GA 30318.

Phone: 404-253-2788. **Fax:** 404-327-3003.

E-mail: wgcltvnews@wgcltv.com

Web Site: http://www.wgcltv.com

Technical Facilities: Channel No. 46 (662-668 MHz). Authorized power: 2333-kw max. & 1762-kw horizontal visual, 233-kw max. & 176-kw horizontal aural. Antenna: 1088-ft. above av. terrain, 1174-ft. above ground, 2049-ft. above sea level.

Latitude 33° 48' 27"
Longitude 84° 20' 26"

Transmitter: Briarcliff Rd. & Shepherd Lane.

Began Digital Operation: November 18, 1998.

Note: Latitude and longitude coordinates shown are based on the North American Datum of 1927 (NAD 27) as currently required by the Mass Media Bureau of the FCC.

Multichannel TV Sound: Stereo only.

Satellite Earth Stations: Comtech, 3.8-meter Ku-band; Comtech, 5-meter C-band; Scientific-Atlanta, 10-meter C-band; Standard Communications receivers.

News Services: AP, CBS Newspath, CNN Newsource.

Ownership: Meredith Corp. (Group Owner).

Began Operation: June 6, 1971. Sale to Tribune Broadcasting Co. by CBN Continental Broadcasting/Network Inc. approved by FCC December 1, 1983 (*Television Digest*, Vol. 23:31). Tribune swapped station for KCPQ(TV) Tacoma-Seattle, after Meredith Broadcasting acquired it from Kelly Broadcasting (Vol. 38:25). FCC approved deal February 22, 1999.

Represented (legal): Haley Bader & Potts PLC.

Personnel:

Allen Shaktan, Vice President & General Manager.

Don Cox, Operations Manager.

John McKay, General Sales Manager.

James Perry, Local Sales Manager.

Michelle Galvani, Local Sales Manager.

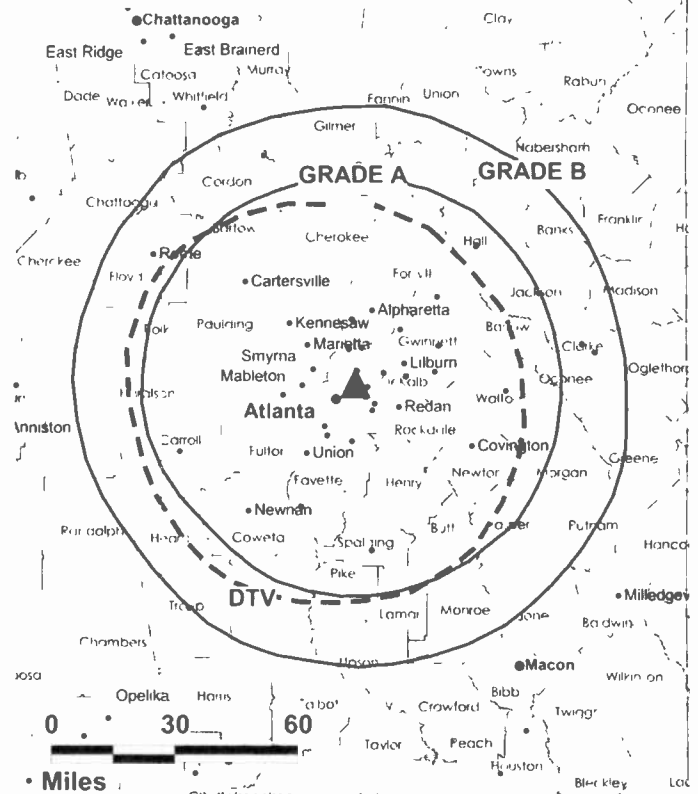
Michael Cavender, News Director.

Patti Cohen, Research & Programming Director.

Denise Uzzell, Controller.

Jerilyn Jaskowiak, Production Manager.

WGCL-TV BPCT-4857 GRANTED: 7/29/1975



© 2002 Warren Communications News

Barbara Quintero, Traffic Manager.

Mimmi Mathis, Creative Services Manager.

Rates: On request.

City of License: Atlanta. **Station DMA:** Atlanta. **Rank:** 9.

Circulation © 2001 Nielsen. Coverage based on Nielsen study.

Grand Total	Cable TV Households	Non-cable TV Households	Total TV Households
Estimated Station Totals*	1,337,410	523,950	1,861,360
Average Weekly Circulation (2001)	744,208	234,708	978,916
Average Daily Circulation (2001)			382,351
Station DMA Total	Cable TV Households	Non-cable TV Households	Total TV Households
Estimated Station Totals*	1,236,060	480,980	1,717,040
Average Weekly Circulation (2001)	734,459	230,809	965,268
Average Daily Circulation (2001)			379,378
Other DMA Total	Cable TV Households	Non-cable TV Households	Total TV Households
Estimated Station Totals*	101,350	42,970	144,320
Average Weekly Circulation (2001)	9,749	3,899	13,648
Average Daily Circulation (2001)			2,973

*Estimated station totals are sums of the Nielsen TV and Cable TV household estimates for each county in which the station registers viewing of more than 5% as per the Nielsen Survey Methods.

Georgia—Atlanta

WSB-DT Ch. 39

Network Service: ABC.

Grantee: Georgia Television Co., 1601 W. Peachtree St. NE, Atlanta, GA 30309.

Studio: 1601 W. Peachtree St. NE, Atlanta, GA 30309.

Phone: 404-897-7000.

Web Site: <http://www.wsbtv.com>

Digital Facilities: Channel No. 39 (620-626 MHz). Power: 490-kw max. visual. Antenna: 997-ft. above av. terrain, 938-ft. above ground, 1912-ft. above sea level.

Latitude	33°	45'	51"
Longitude	84°	21'	42"

Transmitter: 766 Willoughby Way.

Note: Latitude and longitude coordinates shown are based on the North American Datum of 1927 (NAD 27) as currently required by the Mass Media Bureau of the FCC.

Ownership: Cox Enterprises Inc. (Group Owner).

Began Digital Operation: November 2, 1998.

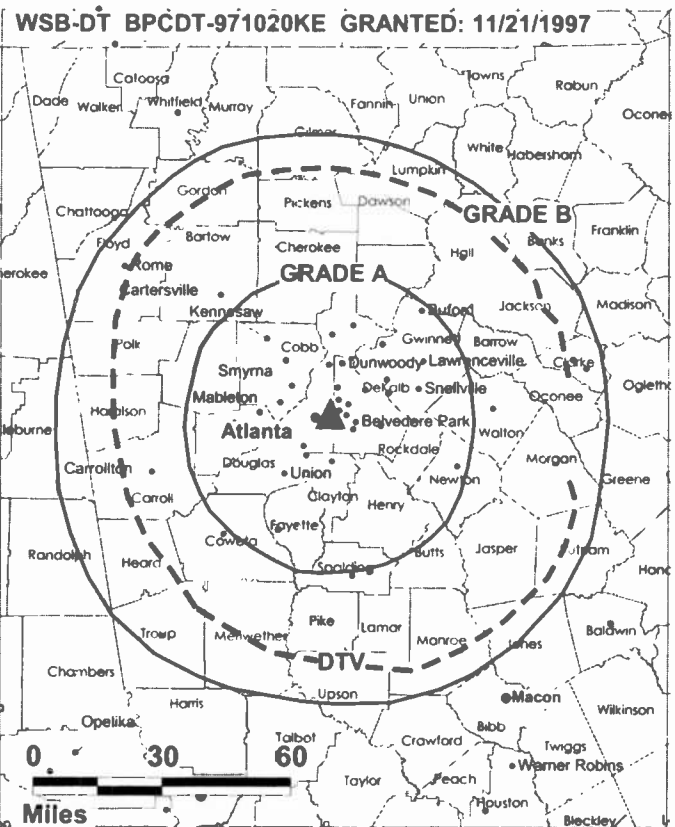
Represented (legal): Dow, Lohnes & Albertson PLLC.

Represented (engineering): Denny & Associates PC.

Personnel:

Gregory J. Stone, Vice President & General Manager.

Rates: On request.



City of License: Atlanta. **Station DMA:** Atlanta. **Rank:** 9.

Georgia—Atlanta

WSB-TV Ch. 2

Network Service: ABC.

Licensee: WSB-TV Holdings Inc., 1601 W. Peachtree St. NE, Atlanta, GA 30309-2663.

Studio: 1601 W. Peachtree St. NE, Atlanta, GA 30309-2663.

Phone: 404-897-7000.

Web Site: <http://www.wsbtv.com>

Technical Facilities: Channel No. 2 (54-60 MHz). Authorized power: 100-kw visual, 20-kw aural. Antenna: 1037-ft. above av. terrain, 1076-ft. above ground, 2049-ft. above sea level.

Latitude 33° 45' 51"
Longitude 84° 21' 42"

Transmitter: 766 Willoughby Way NE.

Began Digital Operation: November 2, 1998.

Note: Latitude and longitude coordinates shown are based on the North American Datum of 1927 (NAD 27) as currently required by the Mass Media Bureau of the FCC.

Satellite Earth Stations: Transmit/receive Scientific-Atlanta, 10-meter C-band; Andrew, 4-meter Ku-band; Andrew, 7-meter C-band; SatCom, 5.5-meter Ku-band; Scientific-Atlanta, 7-meter C-band; Omni receivers.

AM Affiliate: WSB, 50-kw, 750 kHz.

FM Affiliate: WSB-FM, 100-kw, 98.5 MHz (No. 253), 770-ft.

News Services: ABC NewsOne, AP.

Ownership: Cox Enterprises Inc. (Group Owner).

Began Operation: September 29, 1948.

Represented (sales): TeleRep Inc.

Represented (legal): Dow, Lohnes & Albertson PLLC.

Represented (engineering): Denny & Associates PC.

Personnel:

Gregory J. Stone, Vice President & General Manager.

Tim McVay, Sales Director.

Deborah Denechaud, Local Sales Manager.

Michele Woroner, National Sales Manager, East.

John Friedmann, National Sales Manager, West.

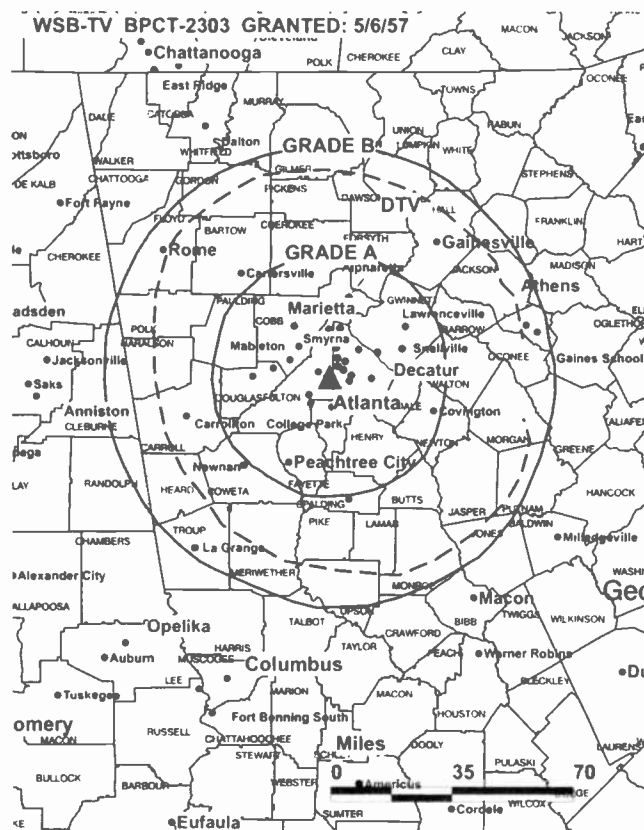
Gene Faulkner, Engineering Director.

Ray Carter, News Director.

Mike Dreaden, Assistant News Director.

Kurt Davis, Managing Editor.

Eric Bruce, Research & Marketing Director.



© 2002 Warren Communications News

Steve Riley, Creative Services Director.

Gordon Jones, Controller.

David M. Lamothe, Broadcast Operations Director.

Rates: On request.

City of License: Atlanta. **Station DMA:** Atlanta. **Rank:** 9.

Circulation © 2001 Nielsen. Coverage based on Nielsen study.

Grand Total	Cable TV Households	Non-cable TV Households	Total TV Households
Estimated Station Totals*	1,624,090	699,000	2,323,090
Average Weekly Circulation (2001)	1,048,866	340,813	1,389,679
Average Daily Circulation (2001)			739,740
Station DMA Total	Cable TV Households	Non-cable TV Households	Total TV Households
Estimated Station Totals*	1,236,060	480,980	1,717,040
Average Weekly Circulation (2001)	961,893	317,207	1,279,100
Average Daily Circulation (2001)			706,478
Other DMA Total	Cable TV Households	Non-cable TV Households	Total TV Households
Estimated Station Totals*	388,030	218,020	606,050
Average Weekly Circulation (2001)	86,973	23,606	110,579
Average Daily Circulation (2001)			33,262

*Estimated station totals are sums of the Nielsen TV and Cable TV household estimates for each county in which the station registers viewing of more than 5% as per the Nielsen Survey Methods.

Georgia—Atlanta

WTBS
Ch. 17

Network Service: Independent.

Licensee: SuperStation Inc., One CNN Center, Box 105366, Atlanta, GA 30348.

Studio: 1050 Techwood Dr. NW, Atlanta, GA 30318.

Phone: 404-827-1717. **Fax:** 404-827-1947.

Technical Facilities: Channel No. 17 (488-494 MHz). Authorized power: 2240-kw max. & 1510-kw horizontal visual, 224-kw max. & 151-kw horizontal aural. Antenna: 1093-ft. above av. terrain, 1042-ft. above ground, 2042-ft. above sea level.

Latitude 33° 46' 57"
Longitude 84° 23' 20"

Transmitter: 1018 W. Peachtree St. NW.

Digital Facilities: Channel No. 20 (506-512 MHz). Power: 1000-kw max. visual. Antenna: 1089-ft. above av. terrain, 1003-ft. above ground.

Latitude 33° 46' 57"
Longitude 84° 23' 19"

FCC Digital File Number: BPCDT-19991028AEK. Granted: August 2, 2001.

Note: Latitude and longitude coordinates shown are based on the North American Datum of 1927 (NAD 27) as currently required by the Mass Media Bureau of the FCC.

Multichannel TV Sound: Stereo only.

Satellite Earth Stations: Transmit/receive Scientific-Atlanta, 10-meter C-band; Transmit/receive 2 Scientific-Atlanta, 11-meter C-band; Scientific-Atlanta, 7-meter C-band; Scientific-Atlanta receivers.

News Services: AP, CNN Newsource, UPI.

Ownership: AOL Time Warner Inc.

Began Operation: September 1, 1967. Transfer of control from Jack M. Rice, et al., to R. E. Turner approved by FCC December 10, 1969. Transfer to Time Warner approved October 9, 1996. Transfer to present owner approved by FCC January 11, 2001.

Represented (sales): Turner Broadcasting Sales Inc.

Personnel:

William Burke, President.

Dennis Quinn, Executive Vice President & General Manager.

Bill Cox, Senior Vice President, Programming.

William Merriam, Vice President, Operations & Production.

Howard Kaufman, Vice President, Sales.

Susan Jackson, Vice President, Sales.

Nancy Lucas, Vice President, Research.

Gene Wright, Vice President, Engineering.



© 2002 Warren Communications News

Terri Tingle, Vice President, Public Affairs.

Judy Hackett, Vice President, TBS Marketing.

Rates: On request.

City of License: Atlanta. **Station DMA:** Atlanta. **Rank:** 9.

Circulation © 2001 Nielsen. Coverage based on Nielsen study.

Grand Total	Cable TV Households	Non-cable TV Households	Total TV Households
Estimated Station Totals*	68,273,180	20,554,310	88,827,490
Average Weekly Circulation (2001)	18,561,216	2,914,218	21,475,434
Average Daily Circulation (2001)			5,682,862
Station DMA Total	Cable TV Households	Non-cable TV Households	Total TV Households
Estimated Station Totals*	1,236,060	480,980	1,717,040
Average Weekly Circulation (2001)	545,556	211,276	756,832
Average Daily Circulation (2001)			243,056
Other DMA Total	Cable TV Households	Non-cable TV Households	Total TV Households
Estimated Station Totals*	67,037,120	20,073,330	87,110,450
Average Weekly Circulation (2001)	18,015,660	2,702,942	20,718,601
Average Daily Circulation (2001)			5,439,806

*Estimated station totals are sums of the Nielsen TV and Cable TV household estimates for each county in which the station registers viewing of more than 5% as per the Nielsen Survey Methods.

Georgia—Atlanta

WUPA Ch. 69

Network Service: UPN.

Licensee: VSA Communications Inc., c/o Ray White, 5202 River Rd., Bethesda, MD 20816.

Studio: 2700 N.E. Expwy., Bldg. A-700, Atlanta, GA 30345.

Phone: 404-325-6929. **Fax:** 404-633-4567.

E-mail: wupa@paramount.com

Technical Facilities: Channel No. 69 (800-806 MHz). Authorized power: 5010-kw max. visual. Antenna: 1109-ft. above av. terrain, 1007-ft. above ground, 2024-ft. above sea level.

Latitude 33° 45' 29.00"
Longitude 84° 19' 49.00"

Holds CP for change to 1104-ft. above av. terrain, 1056-ft. above ground, 2025-ft. above sea level; lat. 33° 44' 40.5", long. 84° 21' 36". BPCT-20000106AAQ.

Transmitter: 210 Peachtree St.

Digital Facilities: Channel No. 43 (644-650 MHz). Power: 423-kw max. visual. Antenna: 1098-ft. above av. terrain, 1050-ft. above ground.

Latitude 33° 44' 40.50"
Longitude 84° 21' 36.00"

FCC Digital File Number: BPCDT-19991029AHC. Granted: March 9, 2001.

Note: Latitude and longitude coordinates shown are based on the North American Datum of 1927 (NAD 27) as currently required by the Mass Media Bureau of the FCC.

Multichannel TV Sound: Stereo only.

Ownership: Viacom International Inc. (Group Owner).

Began Operation: August 22, 1981. Sale to Silver King Broadcasting approved by FCC May 10, 1989 (*Television Digest*, Vol. 29:11) but not consummated. Sale to Viacom approved by FCC August 24, 1995 (Vol. 34:39, 47; 35:20).

Represented (sales): Millennium Sales & Marketing.

Represented (legal): Ginsburg, Feldman & Bress, Chartered.

Represented (engineering): Denny & Associates PC.

Personnel:

Linda Danna, Senior Vice President & General Manager.

Jim Ottolin, General Sales Manager.

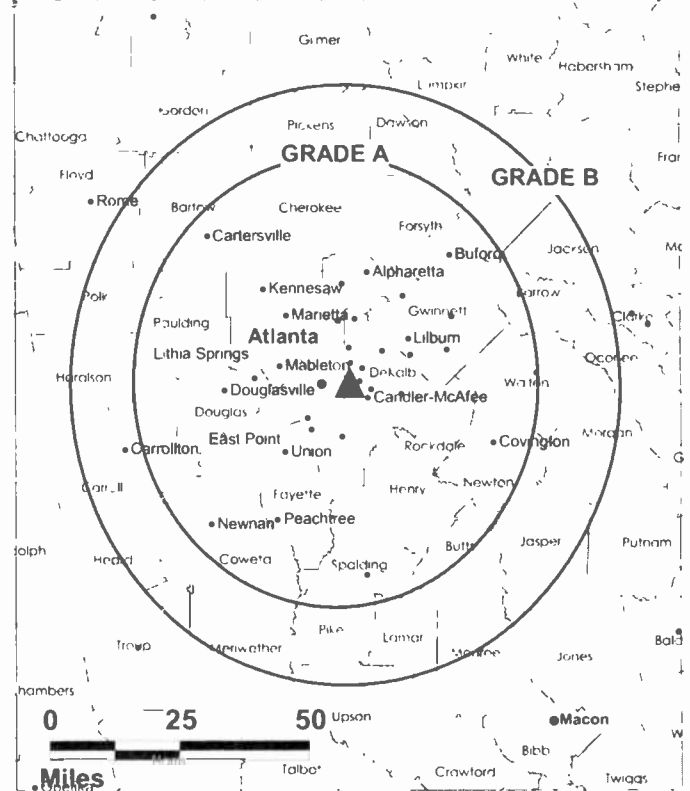
John Pedevilla, National Sales Manager.

Robert Mezey, Chief Engineer.

Walter Naar, Program Director & Operations Manager.

Michel Pelletier, Promotion Manager.

WUPA BPCT-980706KO GRANTED: 10/7/99



© 2002 Warren Communications News

David Cruickshanks, Marketing Director.

Sarb Sewak Khalsa, Business Manager.

Rates: On request.

City of License: Atlanta. **Station DMA:** Atlanta. **Rank:** 9.

Circulation © 2001 Nielsen. Coverage based on Nielsen study.

Grand Total	Cable TV Households	Non-cable TV Households	Total TV Households
Estimated Station Totals*	1,236,060	368,110	1,604,170
Average Weekly Circulation (2001)	422,591	107,476	530,067
Average Daily Circulation (2001)			173,368
Station DMA Total	Cable TV Households	Non-cable TV Households	Total TV Households
Estimated Station Totals*	1,236,060	366,350	1,602,410
Average Weekly Circulation (2001)	422,591	107,373	529,965
Average Daily Circulation (2001)			173,359
Other DMA Total	Cable TV Households	Non-cable TV Households	Total TV Households
Estimated Station Totals*	0	1,760	1,760
Average Weekly Circulation (2001)	0	102	102
Average Daily Circulation (2001)			9

*Estimated station totals are sums of the Nielsen TV and Cable TV household estimates for each county in which the station registers viewing of more than 5% as per the Nielsen Survey Methods

Georgia—Atlanta

WXIA-DT Ch. 10

Network Service: NBC.

Licensee: Gannett Georgia LP, 1100 Wilson Blvd., Arlington, VA 22234.

Studio: 1611 W. Peachtree St. NE, Atlanta, GA 30309.

Phone: 404-892-1611. **Fax:** 404-892-0182.

Digital Facilities: Channel No. 10 (192-198 MHz). Power: 16.5-kw visual. Antenna: 994-ft. above av. terrain, 945-ft. above ground, 1952-ft. above sea level.

Latitude	33°	45'	24"
Longitude	84°	19'	55"

Transmitter: 110 Arizona Ave.

Note: Latitude and longitude coordinates shown are based on the North American Datum of 1927 (NAD 27) as currently required by the Mass Media Bureau of the FCC.

Ownership: Gannett Broadcasting Group (Group Owner).

Began Digital Operation: September 1, 1998.

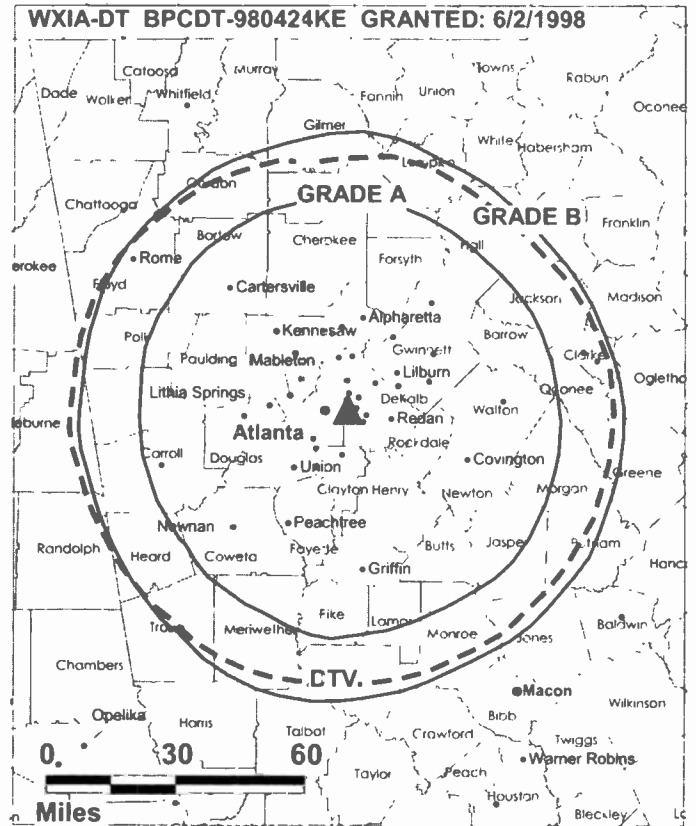
Personnel:

Robert Walker, President & General Manager.

Paul Tanton, Chief Engineer.

Rates: On request.

City of License: Atlanta. **Station DMA:** Atlanta. **Rank:** 9.



Georgia—Atlanta

WXIA-TV Ch. 11

Network Service: NBC.

Licensee: Gannett Georgia LP, 1100 Wilson Blvd., Arlington, VA 22234.

Studio: 1611 W. Peachtree St. NE, Atlanta, GA 30309.

Phone: 404-892-1611. **Fax:** 404-892-0182.

Technical Facilities: Channel No. 11 (198-204 MHz). Authorized power: 316-kw visual, 31.6-kw aural. Antenna: 1048-ft. above av. terrain, 1040-ft. above ground, 2049-ft. above sea level.

Latitude 33° 45' 23.70"
Longitude 84° 19' 54.70"

Transmitter: 110 Arizona Ave. NE.

Began Digital Operation: September 1, 1998.

Note: Latitude and longitude coordinates shown are based on the North American Datum of 1927 (NAD 27) as currently required by the Mass Media Bureau of the FCC.

Multichannel TV Sound: Stereo only.

Satellite Earth Stations: Transmit/receive Harris, 2.4-meter Ku-band; Transmit/receive Harris, 8-meter Ku-band; Harris, 3-meter Ku & C-band; Satcom Technologies, 5.5-meter Ku-band; Satcom Technologies, 7.5-meter Ku-band; Harris, Standard Communications receivers.

News Services: AP, Gannett News Service, UPI.

Ownership: Gannett Broadcasting Group (Group Owner).

Began Operation: September 30, 1951. Originally broadcast as WLTV. Merger of Combined Communications with Gannett approved by FCC June 7, 1979 (*Television Digest*, Vol. 18:20, 38; 19:24). Merger of Pacific & Southern Broadcasting with Combined Communications approved January 9, 1974 (Vol. 13:5, 14:2, 30, 34). Merger of Jupiter Broadcasting with Pacific & Southern Broadcasting Co. Inc. approved by FCC November 15, 1967 (Vol. 7:47). Sale to WIBC Inc. by Crosley Broadcasting approved by FCC September 25, 1962 (Vol. 2:25; 37, 38). Crosley acquired station from Broadcasting Inc. in January 1953 (Vol. 8:51; 9:5, 7).

Represented (sales): Blair Television.

Represented (legal): Wiley, Rein & Fielding.

Personnel:

Robert Walker, President & General Manager.

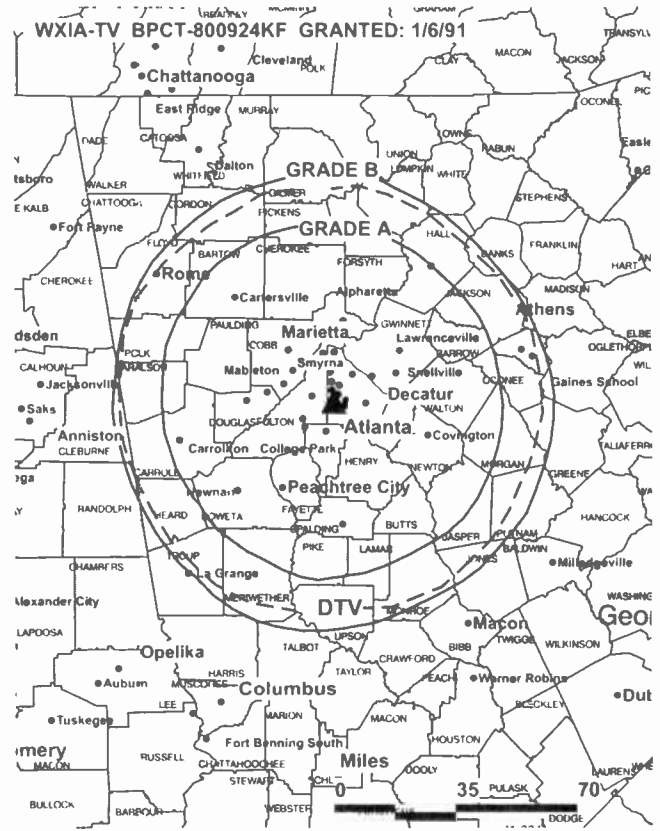
Sheryl Gripper, Vice President, Community Affairs.

John Misner, General Sales Manager.

Jess Sessoms, Local Sales Manager.

Michael Burrel, National Sales Manager.

Laura Hale, Marketing Director.



© 2002 Warren Communications News

Kathy Mahoney, Program Manager.

Rates: On request.

City of License: Atlanta. **Station DMA:** Atlanta. **Rank:** 9.

Circulation © 2001 Nielsen. Coverage based on Nielsen study

Grand Total	Cable TV Households	Non-cable TV Households	Total TV Households
Estimated Station Totals*	1,457,550	554,110	2,011,660
Average Weekly Circulation (2001)	934,942	302,732	1,237,674
Average Daily Circulation (2001)			585,249
Station DMA Total	Cable TV Households	Non-cable TV Households	Total TV Households
Estimated Station Totals*	1,236,060	480,980	1,717,040
Average Weekly Circulation (2001)	886,614	295,078	1,181,693
Average Daily Circulation (2001)			566,970
Other DMA Total	Cable TV Households	Non-cable TV Households	Total TV Households
Estimated Station Totals*	221,490	73,130	294,620
Average Weekly Circulation (2001)	48,328	7,653	55,981
Average Daily Circulation (2001)			18,279

*Estimated station totals are sums of the Nielsen TV and Cable TV household estimates for each county in which the station registers viewing of more than 5% as per the Nielsen Survey Methods

Georgia—Augusta

WAGT
Ch. 26

Network Service: NBC.

Licensee: WAGT Television Inc., Box 1526, Augusta, GA 30903.

Studio: 905 Broad St., Augusta, GA 30901.

Mailing Address: Box 1526, Augusta, GA 30903-1526.

Phone: 706-826-0026. **Fax:** 706-724-7481.

E-mail: wagt@wagt.com

Web Site: <http://www.wagt.com>

Technical Facilities: Channel No. 26 (542-548 MHz). Authorized power: 1700-kw max. & 933-kw horizontal visual, 170-kw max. & 93.3-kw horizontal aural. Antenna: 1614-ft. above av. terrain, 1560-ft. above ground, 1907-ft. above sea level.

Latitude 33° 25' 15"
Longitude 81° 50' 19"

Transmitter: E Side of Pine Log Rd., 0.4-mi. N of Rte. 278.

Digital Facilities: Channel No. 30 (566-572 MHz). Power: 200-kw max. visual. Antenna: 1592-ft. above av. terrain, 1512-ft. above ground, 1860-ft. above sea level.

Latitude 33° 25' 16"
Longitude 81° 50' 19"

FCC Digital File Number: BPCDT-990921AAR. Granted: January 11, 2001.

Note: Latitude and longitude coordinates shown are based on the North American Datum of 1927 (NAD 27) as currently required by the Mass Media Bureau of the FCC.

Multichannel TV Sound: Stereo only.

Satellite Earth Stations: Harris, 3-meter C-band; Harris, 3.5-meter Ku-band; Harris, 8-meter Ku-band; RCA, 3-meter Ku-band; Harris receivers.

News Service: AP.

Ownership: Schurz Communications Inc. (Group Owner).

Began Operation: December 24, 1968. Left air November 1970. Resumed operation January 14, 1974. Sale to present owner by J. Thomas Jones & Francis Hanks Robertson approved by FCC May 14, 1980.

Represented (sales): Petry Television Inc.

Represented (legal): Hogan & Hartson LLP.

Represented (engineering): Jules Cohen & Associates PC.

Personnel:

Marci Burdick, President & General Manager.

Adriene Goldman, Local Sales Manager.

Mary Mixon, General Sales Manager.

Ronald Davis, Chief Engineer.



© 2002 Warren Communications News

Neil Gordon, News Director.

Reggie Cofer, Program, Promotion & Production Director.

Highest 30 Sec. Rate: \$850.

City of License: Augusta. **Station DMA:** Augusta. **Rank:** 114.

Circulation © 2001 Nielsen. Coverage based on Nielsen study.

Grand Total	Cable TV Households	Non-cable TV Households	Total TV Households
Estimated Station Totals*	143,970	99,970	243,940
Average Weekly Circulation (2001)	88,995	39,581	128,576
Average Daily Circulation (2001)			58,241
Station DMA Total	Cable TV Households	Non-cable TV Households	Total TV Households
Estimated Station Totals*	142,350	69,850	212,200
Average Weekly Circulation (2001)	88,723	36,230	124,953
Average Daily Circulation (2001)			57,397
Other DMA Total	Cable TV Households	Non-cable TV Households	Total TV Households
Estimated Station Totals*	1,620	30,120	31,740
Average Weekly Circulation (2001)	272	3,350	3,623
Average Daily Circulation (2001)			844

* Estimated station totals are sums of the Nielsen TV and Cable TV household estimates for each county in which the station registers viewing of more than 5% as per the Nielsen Survey Methods

Georgia—Augusta

WFXG
Ch. 54

Network Service: FOX.

Licensee: Fisher Broadcasting Inc., 100 4th Ave. N, Seattle, WA 98109.

Studio: 3933 Washington Rd., Augusta, GA 30907.

Mailing Address: Box 204540, Augusta, GA 30917-4540.

Phone: 706-650-5400. **Fax:** 706-650-8411.

E-mail: fox54@wfxg.com

Web Site: http://www.wfxg.com

Technical Facilities: Channel No. 54 (710-716 MHz). Authorized power: 2491-kw max. visual. Antenna: 1263-ft. above av. terrain, 1125-ft. above ground, 1526-ft. above sea level.

Latitude 33° 25' 00"
Longitude 81° 50' 06"

Transmitter: 0.44-mi. NE of Hwy. 278 and Pine Log Rd. intersection, Aiken County.

Digital Facilities: Channel No. 51 (692-698 MHz). Power: 1000-kw max. visual. Antenna: 1191-ft. above av. terrain, 1060-ft. above ground.

Latitude 33° 25' 00"
Longitude 81° 50' 06"

FCC Digital File Number: BPCDT-19991027AAX. Granted: March 7, 2001.

Note: Latitude and longitude coordinates shown are based on the North American Datum of 1927 (NAD 27) as currently required by the Mass Media Bureau of the FCC.

Ownership: Fisher Broadcasting Inc. (Group Owner).

Began Operation: May 23, 1991. Sale to Augusta Television LLC (Gary Kneller & Bruce Lumpkin), approved by FCC November 21, 1996 but never consummated. Sale to Retlaw Enterprises Inc. by Augusta Family Broadcasting Inc. (John D. Pezold) approved by FCC January 23, 1998. Sale to present owner by Retlaw Enterprises Inc. approved by FCC April 16, 1999 (*Television Digest*, Vol. 38:47).

Represented (sales): Millennium Sales & Marketing.

Represented (legal): Shaw Pittman.

Personnel:

Dave Olmsted, Vice President & General Manager, Southeast Operations.

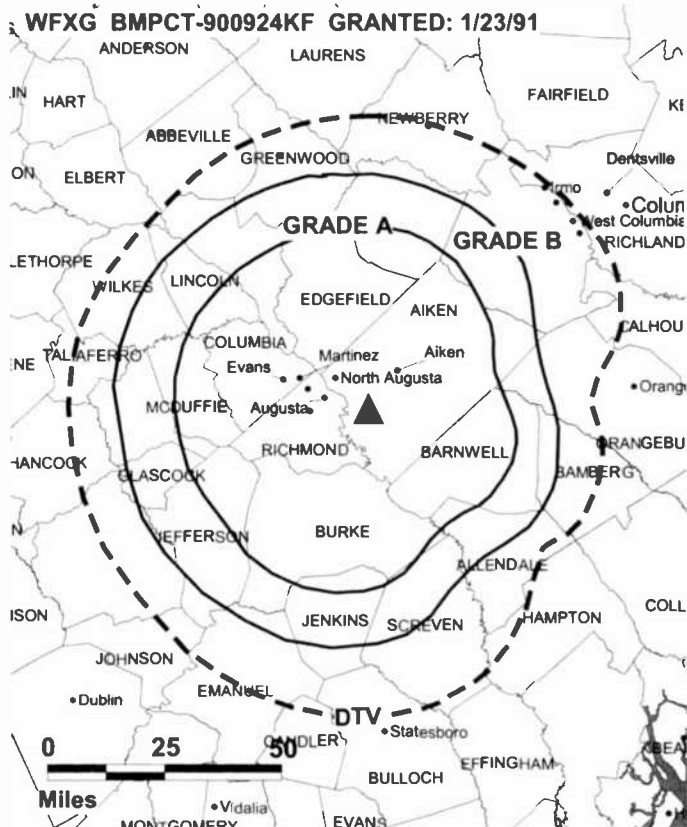
Carlos Rojas, General Sales Manager.

Helen Johnson, National Sales Manager.

Alex Hexham, Site Manager.

Becky Maddox, Programming Director.

Carrie Jones, Promotion Director.



© 2002 Warren Communications News

Highest 30 Sec. Rate: \$925.

City of License: Augusta. **Station DMA:** Augusta. **Rank:** 114.

Circulation © 2001 Nielsen. Coverage based on Nielsen study.

Grand Total	Cable TV Households	Non-cable TV Households	Total TV Households
Estimated Station Totals*	146,820	83,700	230,520
Average Weekly Circulation (2001)	86,764	34,682	121,446
Average Daily Circulation (2001)			50,866
Station DMA Total	Cable TV Households	Non-cable TV Households	Total TV Households
Estimated Station Totals*	146,820	69,850	216,670
Average Weekly Circulation (2001)	86,764	32,793	119,557
Average Daily Circulation (2001)			50,333
Other DMA Total	Cable TV Households	Non-cable TV Households	Total TV Households
Estimated Station Totals*	0	13,850	13,850
Average Weekly Circulation (2001)	0	1,889	1,889
Average Daily Circulation (2001)			532

*Estimated station totals are sums of the Nielsen TV and Cable TV household estimates for each county in which the station registers viewing of more than 5% as per the Nielsen Survey Methods.

Georgia—Augusta

WJBF
Ch. 6

Network Service: ABC.

Licensee: Media General Broadcasting Inc., 333 E. Franklin St., Richmond, VA 23219.

Studio: 1001 Reynolds St., Augusta, GA 30901.

Mailing Address: Box 1404, Augusta, GA 30903.

Phone: 706-722-6664. **Fax:** 706-722-0022.

E-mail: postmaster@wjbf.com

Web Site: http://www.wjbf.com

Technical Facilities: Channel No. 6 (82-88 MHz). Authorized power: 100-kw visual, 20-kw aural. Antenna: 1375-ft. above av. terrain, 1292-ft. above ground, 1677-ft. above sea level.

Latitude 33° 24' 18"
Longitude 81° 50' 15"

Requests CP for change to 1659-ft. above av. terrain, 1511-ft. above ground, 1904-ft. above sea level. BPECT-980909KE.

Transmitter: Pine Log Rd., near Beech Island, SC.

Digital Facilities: Channel No. 42 (638-644 MHz). Power: 1680-kw max. visual. Antenna: 1232-ft. above av. terrain, 1532-ft. above ground.

Latitude 33° 24' 18"
Longitude 81° 50' 15"

FCC Digital File Number: B MPCDT-20000501AFE. Granted: February 5, 2001.

Note: Latitude and longitude coordinates shown are based on the North American Datum of 1927 (NAD 27) as currently required by the Mass Media Bureau of the FCC.

Satellite Earth Stations: Andrew, 4.5-meter C-band; Andrew, 7.3-meter C-band; Harris, 3-meter C-band; RCA, 4-meter Ku-band; Avantek, Cyclesat, Harris, M/A-Com receivers.

News Service: AP.

Ownership: Media General Inc. (Group Owner).

Began Operation: November 22, 1953. Sale to present owner by Spartan Communications Inc. approved by FCC March 22, 2000. Sale to Spartan Communications Inc. by General Electric Capital Corp. approved by FCC November 25, 1992. Transfer of control to General Electric Capital Corp. from Pegasus Broadcasting approved by FCC September 11, 1990. Sale to Pegasus by SFN Cos. approved by FCC October 2, 1986 (*Television Digest*, Vol. 26:41). Sale to SFN Cos. by Western Broadcasting Co. approved by FCC June 27, 1984. Sale to Western Broadcasting by Fuqua Television approved by FCC July 10, 1980.

Represented (sales): Blair Television.

Represented (legal): Dow, Lohnes & Albertson PLLC.

Represented (engineering): John F. X. Browne & Associates PC.

Personnel:

Phil Lane, Vice President & General Manager.

Charles Coleman, General Sales Manager.

Bill Stewart, Local Sales Manager.



© 2002 Warren Communications News

Angela Robbins, News Director.

Mary Jones, Program Director.

Becky Nichols, Promotion Director.

Mary Miller, Business Manager.

Cary Hale, Chief Engineer.

Highest 30 Sec. Rate: \$1000.

City of License: Augusta. **Station DMA:** Augusta. **Rank:** 114.

Circulation © 2001 Nielsen. Coverage based on Nielsen study.

Grand Total	Cable TV Households	Non-cable TV Households	Total TV Households
Estimated Station Totals*	159,140	161,960	321,100
Average Weekly Circulation (2001)	118,752	59,724	178,475
Average Daily Circulation (2001)			98,968
Station DMA Total	Cable TV Households	Non-cable TV Households	Total TV Households
Estimated Station Totals*	146,820	69,850	216,670
Average Weekly Circulation (2001)	114,542	49,146	163,688
Average Daily Circulation (2001)			94,148
Other DMA Total	Cable TV Households	Non-cable TV Households	Total TV Households
Estimated Station Totals*	12,320	92,110	104,430
Average Weekly Circulation (2001)	4,210	10,577	14,787
Average Daily Circulation (2001)			4,820

*Estimated station totals are sums of the Nielsen TV and Cable TV household estimates for each county in which the station registers viewing of more than 5% as per the Nielsen Survey Methods

Georgia—Augusta

WRDW-TV Ch. 12

Network Service: CBS.

Licensee: WRDW-TV Inc., Box 1212, Augusta, GA 30903-1212.

Studio: 1301 Georgia Ave., North Augusta, SC 29841.

Mailing Address: Box 1212, Augusta, GA 30903-1212.

Phone: 803-278-1212. **Fax:** 803-279-8316.

Web Site: <http://www.wrdw.com>

Technical Facilities: Channel No. 12 (204-210 MHz). Authorized power: 316-kw visual, 30.2-kw aural. Antenna: 1632-ft. above av. terrain, 1507-ft. above ground, 1887-ft. above sea level.

Latitude 33° 24' 29"
Longitude 81° 50' 36"

Transmitter: Pine Log Rd., Beech Island, SC.

FCC Proposed Digital Channel Number: Ch. 31.

Note: Latitude and longitude coordinates shown are based on the North American Datum of 1927 (NAD 27) as currently required by the Mass Media Bureau of the FCC.

Satellite Earth Station: KLM, 5-meter; Drake, M/A-Com receivers.

News Services: AP, CBS Newspath.

Ownership: Gray Communications Systems Inc.

Began Operation: February 14, 1954. Sale to present owner by Television Partners approved by FCC July 7, 1995 (*Television Digest*, Vol. 35:17). Sale to Television Partners by Ziff Corp. approved by FCC January 18, 1983 (Vol. 22:30). Sale to Ziff by Rust Craft Broadcasting approved by FCC May 10, 1978, sale was not consummated until March 22, 1979. Sale to Rust Craft by WPIT Inc. (Friendly Stations) approved by FCC February 8 1962 (Vol. 17:30, 33, 2:14). Sale to WPIT Inc. by Southwestern Newspapers Inc. approved by FCC February 17, 1956 (Vol. 16:6, 17). Sale to Southwestern Newspapers Inc. by a group headed by Grover C. Maxwell & Allen Woodall approved by FCC February 17, 1956 (Vol. 11:48, 12:7).

Represented (sales): Continental Television Sales.

Represented (legal): Venable, Baetjer, Howard & Civiletti LLP.

Represented (engineering): Lohnes & Culver.

Personnel:

John Ray, President & General Manager.

C. Joseph Tonsing, General Sales Manager.

Kris Anderson, Chief Engineer.

Estelle Parsley, News Director.

Judi Tredore, Assistant Program Director.

Bonita Jenkins, Promotion Manager.



© 2002 Warren Communications News

Mary Speer, Business Manager.

Highest 30 Sec. Rate: \$600.

City of License: Augusta. **Station DMA:** Augusta. **Rank:** 114.

Circulation © 2001 Nielsen. Coverage based on Nielsen study.

Grand Total	Cable TV Households	Non-cable TV Households	Total TV Households
Estimated Station Totals*	154,030	141,380	295,410
Average Weekly Circulation (2001)	110,728	57,480	168,208
Average Daily Circulation (2001)			91,591
Station OMA Total	Cable TV Households	Non-cable TV Households	Total TV Households
Estimated Station Totals*	146,820	69,850	216,670
Average Weekly Circulation (2001)	108,354	49,321	157,676
Average Daily Circulation (2001)			89,017
Other OMA Total	Cable TV Households	Non-cable TV Households	Total TV Households
Estimated Station Totals*	7,210	71,530	78,740
Average Weekly Circulation (2001)	2,374	8,159	10,533
Average Daily Circulation (2001)			2,574

*Estimated station totals are sums of the Nielsen TV and Cable TV household estimates for each county in which the station registers viewing of more than 5% as per the Nielsen Survey Methods.

Georgia—Bainbridge

WTLH
Ch. 49

(Operates satellite WFXU, Live Oak, FL)

Network Service: FOX.

Licensee: WTLH Inc., 950 Commerce Blvd., Midway, FL 32343.

Studio: 950 Commerce Blvd., Midway, FL 32343.

Mailing Address: Box 949, Midway, FL 32343.

Phone: 850-576-4990. **Fax:** 850-576-4904.

E-mail: fox49@fox49.com

Web Site: http://www.fox49.com

Technical Facilities: Channel No. 49 (680-686 MHz). Authorized power: 1611-kw max. visual. Antenna: 807-ft. above av. terrain, 745-ft. above ground, 1027-ft. above sea level.

Latitude 30° 47' 48"
Longitude 84° 19' 28"

Holds CP for change to 5000-kw max. visual, 1959-ft. above av. terrain, 1962-ft. above ground, 2116-ft. above sea level; lat. 30° 40' 51", long. 83° 58' 21", transmitter to approx. 1.6-mi. SE of Metcalf. BMPCT-970228KE.

Transmitter: Nickleville, 0.8-mi. E of State Rte. 179.

Digital Facilities: Channel No. 50 (686-692 MHz). Power: 1000-kw max. visual. Antenna: 1896-ft. above av. terrain, 1900-ft. above ground, 2054-ft. above sea level.

Latitude 30° 40' 51"
Longitude 83° 58' 21"

Transmitter: Approx. 1.7-mi. SE of Metcalf.

FCC Digital File Number: BPCDT-980928KH. Granted: February 1, 2001.

Note: Latitude and longitude coordinates shown are based on the North American Datum of 1927 (NAD 27) as currently required by the Mass Media Bureau of the FCC.

Ownership: Pegasus Communications Inc. (Group Owner).

Began Operation: January 31, 1989. Sale to Pegasus Broadcast TV by General Management Consultants (Paul & Renee Lansat) approved by FCC September 14, 1995.

Represented (sales): Petry Television Inc.

Represented (legal): Drinker Biddle & Reath LLP.

Personnel:

Paul Siragusa, General Manager.

David Hinterschied, National Sales Manager.

Don Abel, Program & Promotion Director.

Lori Conroy, Business Manager.

Michael Brown, Chief Engineer.



© 2002 Warren Communications News

Barry Fitzpatrick, Assistant Chief Engineer.

Highest 30 Sec. Rate: \$425.

City of License: Bainbridge. **Station DMA:** Tallahassee-Thomasville. **Rank:** 113.

Circulation © 2001 Nielsen. Coverage based on Nielsen study

Grand Total	Cable TV Households	Non-cable TV Households	Total TV Households
Estimated Station Totals*	150,290	46,690	196,980
Average Weekly Circulation (2001)	76,099	9,518	85,617
Average Daily Circulation (2001)			32,100
Station DMA Total	Cable TV Households	Non-cable TV Households	Total TV Households
Estimated Station Totals*	148,820	42,460	191,280
Average Weekly Circulation (2001)	75,617	8,679	84,296
Average Daily Circulation (2001)			31,781
Other DMA Total	Cable TV Households	Non-cable TV Households	Total TV Households
Estimated Station Totals*	1,470	4,230	5,700
Average Weekly Circulation (2001)	482	839	1,321
Average Daily Circulation (2001)			318

*Estimated station totals are sums of the Nielsen TV and Cable TV household estimates for each county in which the station registers viewing of more than 5% as per the Nielsen Survey Methods

Georgia—Baxley

WGSA Ch. 34

Network Service: UPN.

Licensee: Southern TV Corp., 9661 82nd Ave. N, Seminole, FL 33777.

Studio: 401 Mall Blvd., Suite 201-F, Savannah, GA 31406-4867.

Phone: 912-692-8000. **Fax:** 912-692-0400.

Technical Facilities: Channel No. 34 (590-596 MHz). Authorized power: 316-kw max. visual. Antenna: 482-ft. above av. terrain, 457-ft. above ground, 656-ft. above sea level.

Latitude 31° 45' 53"
Longitude 82° 13' 38"

Holds CP for change to 5000-kw max. visual, 1194-ft. above av. terrain, 1142-ft. above ground, 1319-ft. above sea level; lat. 32° 00' 05", long. 81° 51' 15", transmitter to 0.14-mi. W of CR 364, 6.2-mi. NE of Glennville. BPCT-960709KF.

Transmitter: 3-mi. S of State Rte. 144, 7.2-mi. E of Baxley in Appling County.

Digital Facilities: Channel No. 35 (596-602 MHz). Power: 1000-kw max. visual. Antenna: 1194-ft. above av. terrain, 1143-ft. above ground.

Latitude 32° 00' 05"
Longitude 81° 51' 15"

FCC Digital File Number: BPCDT-19991101AIG. Granted: April 9, 2001.

Note: Latitude and longitude coordinates shown are based on the North American Datum of 1927 (NAD 27) as currently required by the Mass Media Bureau of the FCC.

Ownership: Southern TV Corp.

Began Operation: May 1, 1992. Sale of station (as WUBI) to present owner by James L. Upchurch approved by FCC January 13, 1998.

Represented (legal): Irwin, Campbell & Tannenwald PC.

Represented (engineering): Mullaney Engineering Inc.

Personnel:

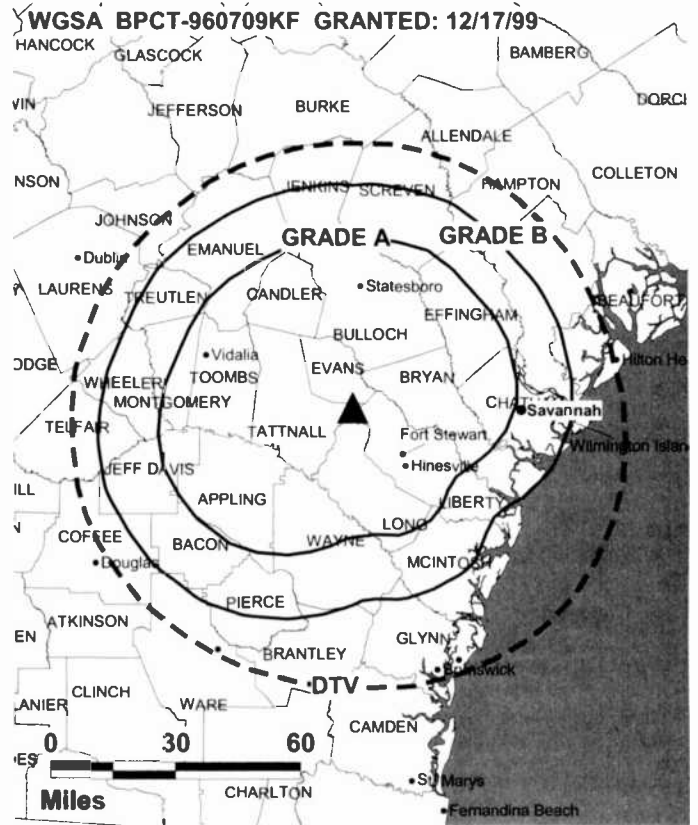
Charles E. Robb, General Manager.

Richard Tull, General Sales Manager.

Deborah Brakke, Production & Program Director.

Rates: On request.

City of License: Baxley. **Station DMA:** Savannah. **Rank:** 99.



© 2002 Warren Communications News

Circulation © 2001 Nielsen. Coverage based on Nielsen study.

Grand Total	Cable TV Households	Non-cable TV Households	Total TV Households
Estimated Station Totals*	174,010	36,040	210,050
Average Weekly Circulation (2001)	48,785	8,109	56,894
Average Daily Circulation (2001)			15,934
Station DMA Total	Cable TV Households	Non-cable TV Households	Total TV Households
Estimated Station Totals*	170,080	36,040	206,120
Average Weekly Circulation (2001)	47,697	8,109	55,806
Average Daily Circulation (2001)			15,711
Other DMA Total	Cable TV Households	Non-cable TV Households	Total TV Households
Estimated Station Totals*	3,930	0	3,930
Average Weekly Circulation (2001)	1,088	0	1,088
Average Daily Circulation (2001)			224

*Estimated station totals are sums of the Nielsen TV and Cable TV household estimates for each county in which the station registers viewing of more than 5% as per the Nielsen Survey Methods.

Georgia—Brunswick

WPXC-TV (formerly WBSG-TV) Ch. 21

Network Service: PAX.

Licensee: Paxson Jax License Inc., 601 Clearwater Park Rd., West Palm Beach, FL 33401.

Studio: 7434 Blythe Island Hwy., Brunswick, GA 31525.

Phone: 912-267-0021. **Fax:** 912-267-9583.

Technical Facilities: Channel No. 21 (512-518 MHz). Authorized power: 2880-kw max. visual. Antenna: 1020-ft. above av. terrain, 1025-ft. above ground, 1095-ft. above sea level.

Latitude 31° 08' 22"
Longitude 81° 56' 15"

Holds CP for change to 5000-kw max. visual, 1991-ft. above av. terrain, 1962-ft. above ground, 2031-ft. above sea level; lat. 30° 49' 17", long. 81° 44' 13", transmitter to WWRD-FM/WSOL-FM tower, near Kingsland. BPCT-960206KG.

Transmitter: 3.4-mi. E of U.S. Rte. 301 at Buffalo Creek Crossing, near Nahutta.

Digital Facilities: Channel No. 24 (530-536 MHz). Power: 17-kw max. visual. Antenna: 968-ft. above av. terrain, 937-ft. above ground.

Latitude 31° 08' 24"
Longitude 81° 56' 14"

FCC Digital File Number: BPCDT-19991026ACI. Granted: December 9, 1999.

Note: Latitude and longitude coordinates shown are based on the North American Datum of 1927 (NAD 27) as currently required by the Mass Media Bureau of the FCC.

Satellite Earth Station: Andrew, 4.5-meter Ku & C-band.

LMA: Local marketing agreement with WJXX (A), Orange Park, FL.

Ownership: Paxson Communications Corp. (Group Owner).

Began Operation: April 2, 1990. Assignment of LMA and option to purchase to Albrighton Communications Co. by WBSG-TV LP (Dorothy O. Wright, et al.), approved by FCC April 12, 1996 (Television Digest, Vol. 36:10, 14). Option was later turned over to Paxson Communications Corp.; subsequent sale was approved by the FCC December 6, 2000.

Represented (legal): Fleischman & Walsh LLP.

Represented (engineering): Smith & Fisher.

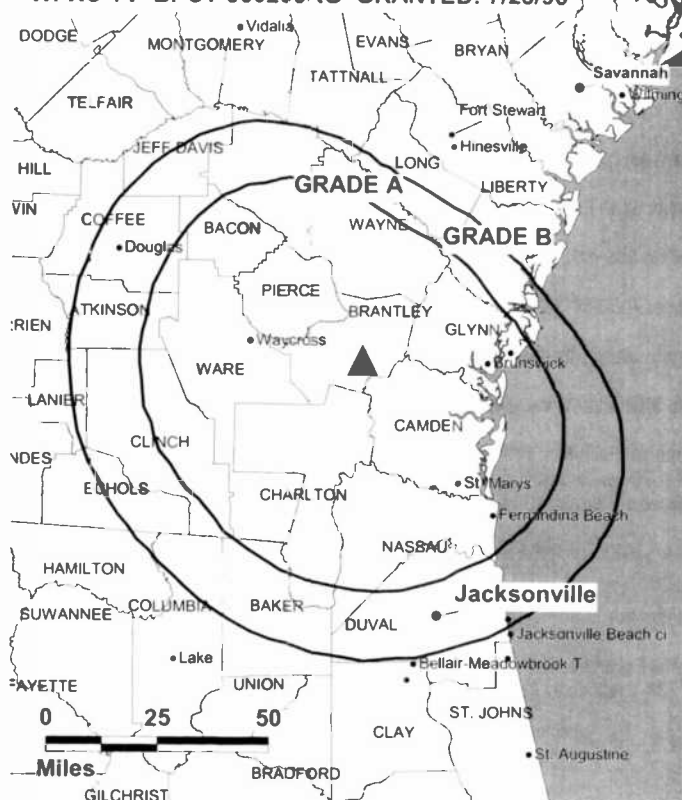
Personnel:

Andrew B. Sloan, Station Manager & Program Director.

Hector Garcia, News Director.

Highest 30 Sec. Rate: \$140.

WPXC-TV BPCT-960206KG GRANTED: 7/23/96



© 2002 Warren Communications News

City of License: Brunswick. **Station DMA:** Jacksonville. **Rank:** 53.

Circulation © 2001 Nielsen. Coverage based on Nielsen study

Grand Total	Cable TV Households	Non-cable TV Households	Total TV Households
Estimated Station Totals*	33,700	26,860	60,630
Average Weekly Circulation (2001)	7,566	3,387	10,953
Average Daily Circulation (2001)			2,723
Station DMA Total	Cable TV Households	Non-cable TV Households	Total TV Households
Estimated Station Totals*	15,010	12,950	27,960
Average Weekly Circulation (2001)	2,346	1,661	4,007
Average Daily Circulation (2001)			1,103
Other DMA Total	Cable TV Households	Non-cable TV Households	Total TV Households
Estimated Station Totals*	18,760	13,910	32,670
Average Weekly Circulation (2001)	5,221	1,726	6,947
Average Daily Circulation (2001)			1,621

*Estimated station totals are sums of the Nielsen TV and Cable TV household estimates for each county in which the station registers viewing of more than 5% as per the Nielsen Survey Methods

Georgia—Columbus

WLTZ
Ch. 38

Network Service: NBC.

Licensee: Lewis Broadcasting Corp., Box 12289, Columbus, GA 31917-2289.

Studio: 6140 Buena Vista Rd., Columbus, GA 31907.

Mailing Address: Box 12289, Lindsay Creek Station, Columbus, GA 31917-2289.

Phone: 706-561-3838. **Fax:** 706-563-8467.

E-mail: wltz@wltz.com

Web Site: http://www.wltz.com

Technical Facilities: Channel No. 38 (614-620 MHz). Authorized power: 1480-kw max. & 1070-kw horizontal visual, 148-kw max. & 107-kw horizontal aural. Antenna: 1310-ft. above av. terrain, 1319-ft. above ground, 1704-ft. above sea level.

Latitude	32°	27'	28"
Longitude	84°	53'	08"

Transmitter: 3.6-mi. E of Columbus, 0.34-mi. S of Buena Vista Rd.

Digital Facilities: Channel No. 35 (596-602 MHz). Power: 959-kw max. visual. Antenna: 1238-ft. above av. terrain, 1203-ft. above ground.

Latitude	32°	27'	28"
Longitude	84°	53'	08"

FCC Digital File Number: BMPCDT-20000501AFQ. **Granted:** April 9, 2001.

Note: Latitude and longitude coordinates shown are based on the North American Datum of 1927 (NAD 27) as currently required by the Mass Media Bureau of the FCC.

Multichannel TV Sound: Stereo only.

Satellite Earth Stations: Harris, 3-meter C-band; Harris, 3-meter Ku-band; Harris, 8-meter Ku-band; RCA, 3-meter Ku-band; Zenith, 3-meter C-band; Harris, M/A-Com, Zenith receivers.

News Service: NBC News Channel.

Ownership: Lewis Broadcasting Corp. (Group Owner).

Began Operation: October 29, 1970. Sale to American Family Corp. by Gala Broadcasting Co., et al., approved by FCC February 3, 1978. Sale to present owner approved by FCC June 18, 1981. Sale to Piney Creek Broadcasting Corp. was dismissed 1994.

Represented (sales): Petry Television Inc.

Represented (legal): Wiley, Rein & Fielding.

Personnel:

Tom Breazeale, Vice President & General Manager.

Marcie Nagem, Local Sales Manager.

Dennis Boswell, Chief Engineer.

Charles Collins, Program Director & Operations Manager.



© 2002 Warren Communications News

Charles Izlar, Controller.

Highest 30 Sec. Rate: \$650.

City of License: Columbus. **Station DMA:** Columbus, GA. **Rank:** 126.

Circulation © 2001 Nielsen. Coverage based on Nielsen study.

Grand Total	Cable TV Households	Non-cable TV Households	Total TV Households
Estimated Station Totals*	153,500	50,200	203,700
Average Weekly Circulation (2001)	81,774	16,323	98,097
Average Daily Circulation (2001)			41,659
Station DMA Total	Cable TV Households	Non-cable TV Households	Total TV Households
Estimated Station Totals*	134,480	40,830	175,310
Average Weekly Circulation (2001)	77,358	14,637	91,995
Average Daily Circulation (2001)			40,025
Other DMA Total	Cable TV Households	Non-cable TV Households	Total TV Households
Estimated Station Totals*	19,020	9,370	28,390
Average Weekly Circulation (2001)	4,416	1,687	6,102
Average Daily Circulation (2001)			1,634

*Estimated station totals are sums of the Nielsen TV and Cable TV household estimates for each county in which the station registers viewing of more than 5% as per the Nielsen Survey Methods.

Georgia—Columbus

WRBL
Ch. 3

Network Service: CBS.

Licensee: Media General Broadcasting Inc., 333 E. Franklin St., Richmond, VA 23219.

Studio: 1350 13th Ave., Columbus, GA 31901.

Mailing Address: Box 270, Columbus, GA 31902.

Phone: 706-323-3333. **Fax:** 706-322-3070.

Technical Facilities: Channel No. 3 (60-66 MHz). Authorized power: 100-kw visual, 12.02-kw aural. Antenna: 1790-ft. above av. terrain, 1749-ft. above ground, 2249-ft. above sea level.

Latitude 32° 19' 25"
Longitude 84° 46' 46"

Transmitter: Lafayette Rd., 1.2-mi. N of Cusseta.

Digital Facilities: Channel No. 15 (476-482 MHz). Power: 1000-kw max. visual. Antenna: 1472-ft. above av. terrain, 1441-ft. above ground.

Latitude 32° 19' 25"
Longitude 84° 46' 46"

FCC Digital File Number: BPCDT-19991015ABE. Granted: December 2, 1999.

Note: Latitude and longitude coordinates shown are based on the North American Datum of 1927 (NAD 27) as currently required by the Mass Media Bureau of the FCC.

Satellite Earth Stations: Harris, 3-meter; Scientific-Atlanta, 4.6-meter C-band; Scientific-Atlanta, 7-meter; Harris, Scientific-Atlanta receivers.

News Services: AP, CBS Newspath, CNN Newsource.

Ownership: Media General Inc. (Group Owner).

Began Operation: November 15, 1953. Started on Ch. 4. Switched to Ch. 3 October 27, 1960. Transfer of control to J. W. & J. B. Woodruff from R. W. Page Corp. approved by FCC January 31, 1973. Sale to Malcom I. Glazer by J. W. Woodruff approved by FCC September 11, 1978. Sale to TCS Television Partner by Glazer approved by FCC April 6, 1990 (*Television Digest*, Vol. 30:8, 26.) Sale to Spartan Radiocasting Co. approved by FCC September 1, 1995. Assignment of license to parent Spartan Communications Inc. by Arant Television Corp. approved by FCC February 20, 1998. Sale to present owner by Spartan Communications Inc. approved by FCC March 22, 2000.

Represented (sales): Continental Television Sales.

Represented (legal): Dow, Lohnes & Albertson PLLC.

Personnel:

Matt Browning, Vice President & General Manager.

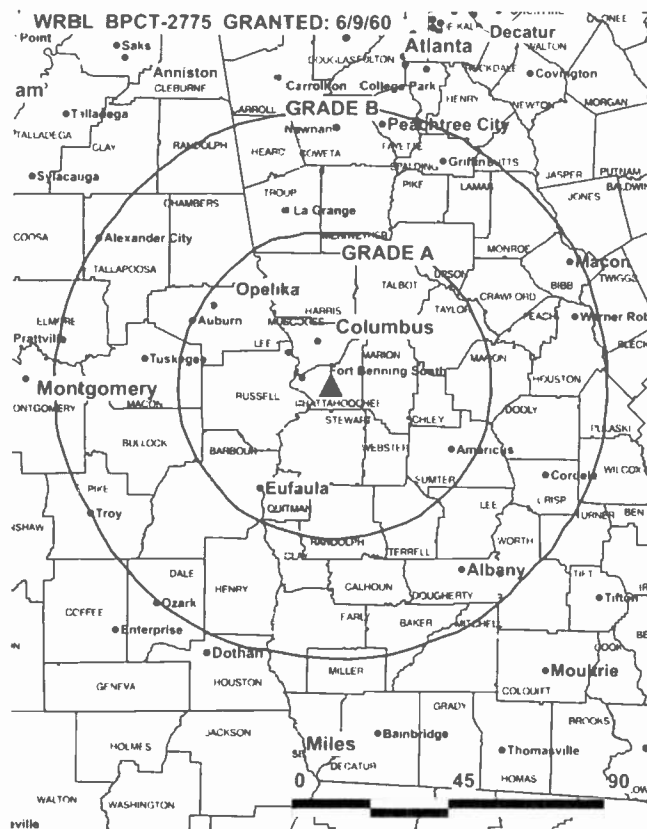
Leon Spencer, Local Sales Manager.

Jim Barnes, Engineering Director.

Jim Thomas, News Director.

Alice Smith, Program Director.

Heather Connell, Promotion Manager.



© 2002 Warren Communications News

Rita Laschober, Business Manager.

Robert Cunningham, News Operation Manager.

Highest 30 Sec. Rate: \$600.

City of License: Columbus. **Station DMA:** Columbus, GA. **Rank:** 126.

Circulation © 2001 Nielsen. Coverage based on Nielsen study

Grand Total	Cable TV Households	Non-cable TV Households	Total TV Households
Estimated Station Totals*	205,650	99,800	305,450
Average Weekly Circulation (2001)	120,083	30,757	150,840
Average Daily Circulation (2001)			72,239
Station DMA Total	Cable TV Households	Non-cable TV Households	Total TV Households
Estimated Station Totals*	134,980	40,830	175,810
Average Weekly Circulation (2001)	96,312	22,332	118,644
Average Daily Circulation (2001)			61,342
Other DMA Total	Cable TV Households	Non-cable TV Households	Total TV Households
Estimated Station Totals*	70,670	58,970	129,640
Average Weekly Circulation (2001)	23,771	8,426	32,196
Average Daily Circulation (2001)			10,897

*Estimated station totals are sums of the Nielsen TV and Cable TV household estimates for each county in which the station registers viewing of more than 5% as per the Nielsen Survey Methods

Georgia—Columbus

WTVM
Ch. 9

Network Service: ABC.

Licensee: Raycom America Inc., 201 Monroe St., 20th Floor, RSA Tower, Montgomery, AL 36104.

Studio: 1909 Wynnton Rd., Columbus, GA 31906.

Mailing Address: Box 1848, Columbus, GA 31902.

Phone: 706-324-6471. **Fax:** 706-322-7527.

E-mail: info@wtvm.com

Web Site: http://www.wtvm.com

Technical Facilities: Channel No. 9 (186-192 MHz). Authorized power: 284-kw visual, 27.8-kw aural. Antenna: 1650-ft. above av. terrain, 1749-ft. above ground, 2251-ft. above sea level.

Latitude 32° 19' 25"
Longitude 84° 46' 46"

Transmitter: Lafayette Rd., 1.2-mi. N of Cusseta.

Digital Facilities: Channel No. 47 (668-674 MHz). Power: 1000-kw max. visual. Antenna: 1463-ft. above av. terrain, 1375-ft. above ground.

Latitude 32° 19' 25"
Longitude 84° 46' 46"

FCC Digital File Number: BPCDT-19991025AEI. Granted: January 28, 2000.

Note: Latitude and longitude coordinates shown are based on the North American Datum of 1927 (NAD 27) as currently required by the Mass Media Bureau of the FCC.

Satellite Earth Stations: Andrew, 7.3-meter C-band; Comtech, 3.7-meter Ku-band; Harris, 3.5-meter C-band; Avantek, Harris, M/A-Com receivers.

News Services: ABC NewsOne, AP, CNN Newsource.

Ownership: Raycom Media Inc. (Group Owner).

Began Operation: October 6, 1953. First broadcast on Ch. 28. Switched to Ch. 9 November 3, 1960. Sale to present owner by AFLAC approved by FCC March 21, 1997. Sale to AFLAC by Pegasus Broadcasting approved by FCC February 16, 1989. Sale to Commaq Inc. (later Pegasus Broadcasting) by SFN Cos. approved by FCC October 2, 1986 (Television Digest, Vol. 26:41). Sale to Western Broadcasting Co. by Fuqua Industries approved by FCC July 10, 1980. Sale to Fuqua Industries by Martin Theaters of Georgia Inc. approved by FCC February 7, 1969.

Represented (sales): Harrington, Righter & Parsons Inc.

Represented (legal): Schnader, Harrison, Segal & Lewis.

Personnel:

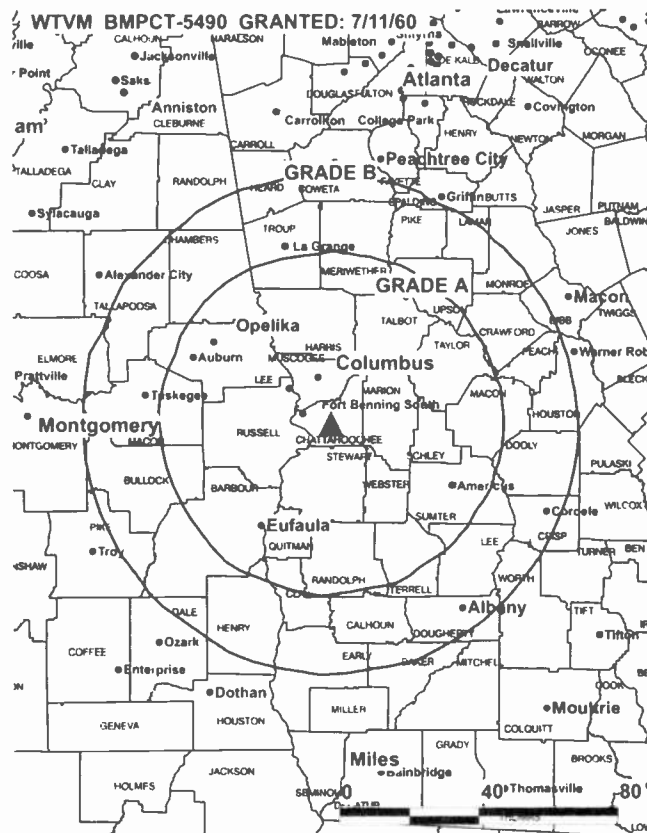
Lee Brantley, Vice President & General Manager.

John Mann, General Sales Manager.

Debbie Schwencer, Assistant Sales Manager & Promotion Director.

Mark McGee, News Director.

David Williams, Chief Engineer.



© 2002 Warren Communications News

Amy Swanson, Promotion Director.

Steve Harrelson, Business Manager.

Dennis Dismukes, Production Manager.

Rates: On request.

City of License: Columbus. **Station DMA:** Columbus, GA. **Rank:** 126.

Circulation © 2001 Nielsen. Coverage based on Nielsen study.

Grand Total	Cable TV Households	Non-cable TV Households	Total TV Households
Estimated Station Totals*	232,210	123,790	356,000
Average Weekly Circulation (2001)	145,095	42,425	187,520
Average Daily Circulation (2001)			98,026
Station DMA Total	Cable TV Households	Non-cable TV Households	Total TV Households
Estimated Station Totals*	134,980	40,830	175,810
Average Weekly Circulation (2001)	103,050	26,297	129,347
Average Daily Circulation (2001)			76,977
Other DMA Total	Cable TV Households	Non-cable TV Households	Total TV Households
Estimated Station Totals*	97,230	82,960	180,190
Average Weekly Circulation (2001)	42,045	16,127	58,172
Average Daily Circulation (2001)			21,049

*Estimated station totals are sums of the Nielsen TV and Cable TV household estimates for each county in which the station registers viewing of more than 5% as per the Nielsen Survey Methods.

Georgia—Columbus

WXTX
Ch. 54

Network Service: FOX.

Licensee: Fisher Broadcasting Co., Box 12188, Columbus, GA 31907.

Studio: 6524 Buena Vista Rd., Columbus, GA 31907.

Mailing Address: Box 12188, Columbus, GA 31917.

Phone: 706-561-5400. **Fax:** 706-561-6505.

Web Site: <http://www.wxtx.com>

Technical Facilities: Channel No. 54 (710-716 MHz). Authorized power: 1000-kw max. visual, 100-kw max. aural. Antenna: 1140-ft. above av. terrain, 1146-ft. above ground, 1526-ft. above sea level.

Latitude 32° 27' 40"
Longitude 84° 52' 43"

Holds CP for change to 2830-kw max. visual, 1135-ft. above av. terrain, 1122-ft. above ground, 1489-ft. above sea level. BPCT-960710KM.

Transmitter: Buena Vista Rd., approx. 0.2-mi. E of Omega Dr.

Digital Facilities: Channel No. 49 (680-686 MHz). Power: 1000-kw max. visual. Antenna: 1047-ft. above av. terrain, 1047-ft. above ground.

Latitude 32° 27' 40"
Longitude 84° 52' 43"

FCC Digital File Number: BPCDT-19991027ACY. Granted: July 13, 2001.

Note: Latitude and longitude coordinates shown are based on the North American Datum of 1927 (NAD 27) as currently required by the Mass Media Bureau of the FCC.

Satellite Earth Stations: AFC, 5-meter Ku & C-band; Microdyne, 5-meter Ku-band; Harris, Microdyne receivers.

Ownership: Fisher Broadcasting Inc. (Group Owner).

Began Operation: June 17, 1983. Sale to present owner by Retlaw Enterprises Inc. approved by FCC April 16, 1999 (*Television Digest*, Vol. 38:47). Sale to Retlaw Enterprises Inc. by Columbus Family Broadcasting Inc. approved by FCC January 23, 1998. Sale to Muscogee Television LLC (Gary Kneller & Bruce Lumpkin), approved by FCC November 21, 1996, but never consummated. Sale to Columbus Family Broadcasting Inc. (John D. Pezold) by Donald Kent, et al., approved by FCC June 29, 1989.

Represented (sales): Millennium Sales & Marketing.

Represented (legal): Shaw Pittman.

Represented (engineering): Bromo Communications Inc.

Personnel:

Dave A. Olmsted, General Manager.

Carlos Rojas, General Sales Manager.

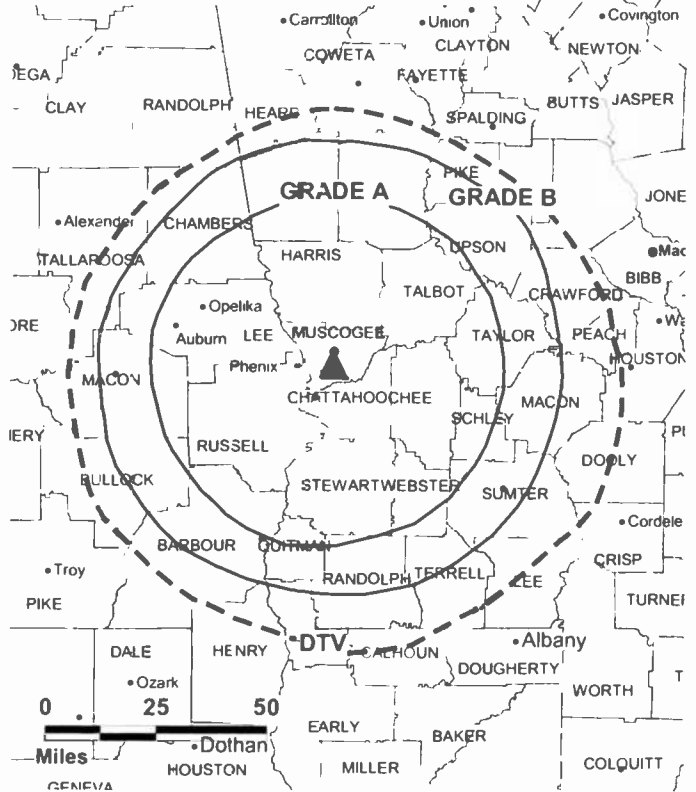
Helen Johnson, National Sales Manager.

Stephanie Welch, Local Sales Manager.

Morris Pollock, Chief Engineer.

Jerry Bahr, Production Manager.

WXTX BPCT-930405KM GRANTED: 7/26/94



© 2002 Warren Communications News

Shelia Lovely, Business Manager.

Sharon Dawlin, Program Director.

Doug Liverett, Promotion Director.

Rates: On request.

City of License: Columbus. **Station DMA:** Columbus, GA. **Rank:** 126.

Circulation © 2001 Nielsen Coverage based on Nielsen study

Grand Total	Cable TV Households	Non-cable TV Households	Total TV Households
Estimated Station Totals*	138,370	48,990	187,360
Average Weekly Circulation (2001)	81,674	14,833	96,507
Average Daily Circulation (2001)			38,636
Station DMA Total	Cable TV Households	Non-cable TV Households	Total TV Households
Estimated Station Totals*	134,980	40,830	175,810
Average Weekly Circulation (2001)	79,934	13,529	93,464
Average Daily Circulation (2001)			37,874
Other DMA Total	Cable TV Households	Non-cable TV Households	Total TV Households
Estimated Station Totals*	3,390	8,160	11,550
Average Weekly Circulation (2001)	1,740	1,304	3,044
Average Daily Circulation (2001)			763

*Estimated station totals are sums of the Nielsen TV and Cable TV household estimates for each county in which the station registers viewing of more than 5% as per the Nielsen Survey Methods

Georgia—Cordele

WSST-TV Ch. 55

Network Service: Independent.

Licensee: Sunbelt-South Telecommunications Ltd., Box 917, Cordele, GA 31015.

Studio: 112 7th St. S, Cordele, GA 31015.

Phone: 229-273-0001. **Fax:** 229-273-8894.

E-mail: wsst@sowega.net

Web Site: http://www.wsst.com

Technical Facilities: Channel No. 55 (716-722 MHz). Authorized power: 100-kw max. visual, 10-kw max. aural. Antenna: 410-ft. above av. terrain, 407-ft. above ground, 715-ft. above sea level.

Latitude 31° 54' 15"
Longitude 83° 48' 12"

Holds CP for change to 400-ft. above av. terrain, 712-ft. above sea level; lat. 31° 53' 35", long. 83° 48' 18", transmitter to Old Pateville Rd. BPCT-970919KG.

Transmitter: Pateville Rd., 3.5-mi. SW of intersection with State Rte. 7W.

Digital Facilities: Channel No. 51 (692-698 MHz). Power: 200-kw max. visual. Antenna: 358-ft. above av. terrain, 374-ft. above ground.

Latitude 31° 53' 35"
Longitude 83° 48' 18"

FCC Digital File Number: BMPCDT-20000501ABJ. Granted: February 12, 2001.

Note: Latitude and longitude coordinates shown are based on the North American Datum of 1927 (NAD 27) as currently required by the Mass Media Bureau of the FCC.

Multichannel TV Sound: Planned.

Ownership: Sunbelt-South Telecommunications Ltd.

Began Operation: May 22, 1989.

Represented (legal): Brown, Nietert & Kaufman, Chartered.

Represented (engineering): Bromo Communications Inc.

Personnel:

William B. Goodson, General Manager.

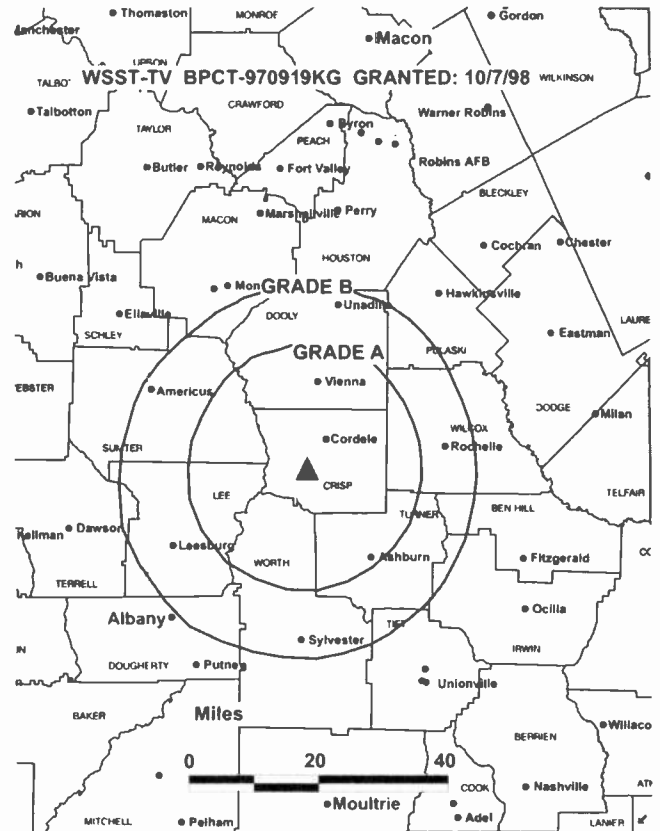
Phillip A. Streetman, Station Manager & News Director.

Sara Howell, General Sales & Business Manager.

Lee W. Wright, Program Director.

Ricky Smarr, Production Manager.

Highest 30 Sec. Rate: \$28.



© 2002 Warren Communications News

City of License: Cordele. **Station DMA:** Albany, GA. **Rank:** 147.

Circulation © 2001 Nielsen. Coverage based on Nielsen study.

Grand Total	Cable TV Households	Non-cable TV Households	Total TV Households
Estimated Station Totals*	66,680	14,350	81,030
Average Weekly Circulation (2001)	9,511	1,984	11,496
Average Daily Circulation (2001)			3,921
Station DMA Total	Cable TV Households	Non-cable TV Households	Total TV Households
Estimated Station Totals*	54,440	6,790	61,230
Average Weekly Circulation (2001)	7,741	855	8,596
Average Daily Circulation (2001)			2,749
Other DMA Total	Cable TV Households	Non-cable TV Households	Total TV Households
Estimated Station Totals*	12,240	7,560	19,800
Average Weekly Circulation (2001)	1,770	1,129	2,900
Average Daily Circulation (2001)			1,172

*Estimated station totals are sums of the Nielsen TV and Cable TV household estimates for each county in which the station registers viewing of more than 5% as per the Nielsen Survey Methods.

Georgia—Dalton

WELF Ch. 23

Network Service: TBN.

Licensee: Trinity Broadcasting Network Inc., 2442 Michelle Dr., Tustin, CA 92780.

Studio: 384 S. Campus Rd., Lookout Mountain, GA 30750.

Phone: 706-820-1663. **Fax:** 706-820-1735.

E-mail: welf@xc.org

Technical Facilities: Channel No. 23 (524-530 MHz). Authorized power: 490-kw max. visual, 49-kw aural. Antenna: 1467-ft. above av. terrain, 466-ft. above ground, 2487-ft. above sea level.

Latitude 34° 57' 07"
Longitude 85° 22' 58"

Transmitter: Hwy. 127, 2.14-mi. SSW of Lookout Mountain, Dade County.

Digital Facilities: Channel No. 16 (482-488 MHz). Power: 300-kw max. visual. Antenna: 1467-ft. above av. terrain, 466-ft. above ground.

Latitude 34° 57' 07"
Longitude 85° 22' 58"

FCC Digital File Number: BPCDT-19991013ABQ (pending).

Note: Latitude and longitude coordinates shown are based on the North American Datum of 1927 (NAD 27) as currently required by the Mass Media Bureau of the FCC.

Satellite Earth Station: Standard Communications, 3.3-meter Ku & C-band.

Ownership: Trinity Broadcasting Network Inc. (Group Owner).

Began Operation: May 10, 1994. Sale to All American TV Inc. by Sonlight Broadcasting Systems Inc. approved by FCC May 16, 1997. Sale to present owner by All American TV Inc. approved by FCC May 8, 2000.

Represented (legal): Shaw Pittman.

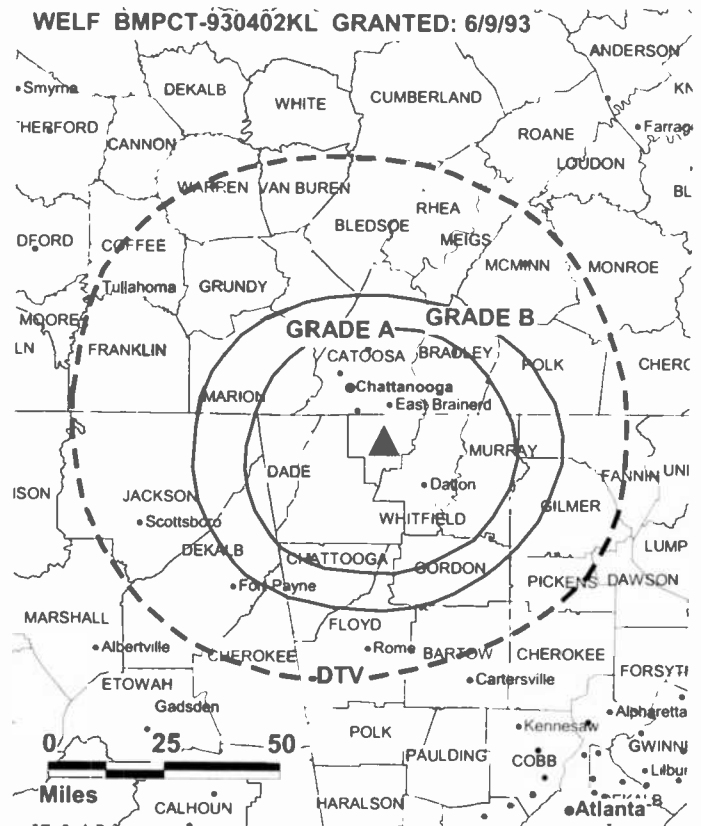
Personnel:

Terry McGregor, Station Manager.

Scott Sanders, Production Manager.

Highest 30 Sec. Rate: \$55.

City of License: Dalton. **Station DMA:** Chattanooga. **Rank:** 86.



© 2002 Warren Communications News

Circulation © 2001 Nielsen Coverage based on Nielsen study.

Grand Total	Cable TV Households	Non-cable TV Households	Total TV Households
Estimated Station Totals*	155,780	34,410	190,190
Average Weekly Circulation (2001)	13,117	1,976	15,093
Average Daily Circulation (2001)			4,072
Station DMA Total	Cable TV Households	Non-cable TV Households	Total TV Households
Estimated Station Totals*	155,780	34,410	190,190
Average Weekly Circulation (2001)	13,117	1,976	15,093
Average Daily Circulation (2001)			4,072

*Estimated station totals are sums of the Nielsen TV and Cable TV household estimates for each county in which the station registers viewing of more than 5% as per the Nielsen Survey Methods

Georgia—Macon

WGNM Ch. 64

Network Service: UPN.

Licensee: Good News Television, 2525 Beech Ave., Macon, GA 31204.

Studio: 2525 Beech Ave., Macon, GA 31204.

Phone: 912-746-6464. **Fax:** 912-745-2367.

E-mail: wgnm64@mylink.net

Technical Facilities: Channel No. 64 (770-776 MHz). Authorized power: 51.3-kw max. visual. Antenna: 607-ft. above av. terrain, 686-ft. above ground, 984-ft. above sea level.

Latitude 32° 44' 58"
Longitude 83° 33' 35"

Holds CP for change to 1148-kw max. visual, 731-ft. above av. terrain, 605-ft. above ground, 1100-ft. above sea level; lat. 32° 45' 51", long. 83° 33' 32", transmitter to between Hwys. U.S. 23 & I-16, 0.62-mi. N of Bibb/Twigg County Line. BPCT-980630KE.

Transmitter: U.S. Hwy. 23-129 Alt., 6.8-mi. SW of Macon.

Digital Facilities: Channel No. 50 (686-692 MHz). Power: 50-kw max. visual. Antenna: 682-ft. above av. terrain, 555-ft. above ground.

Latitude 32° 45' 51"
Longitude 83° 33' 32"

FCC Digital File Number: BPCDT-19991029AFL (pending).

Note: Latitude and longitude coordinates shown are based on the North American Datum of 1927 (NAD 27) as currently required by the Mass Media Bureau of the FCC.

Ownership: Macon Urban Ministries.

Began Operation: November 20, 1990.

Represented (legal): Allen & Harold PLC.

Represented (engineering): du Treil, Lundin & Rackley Inc.

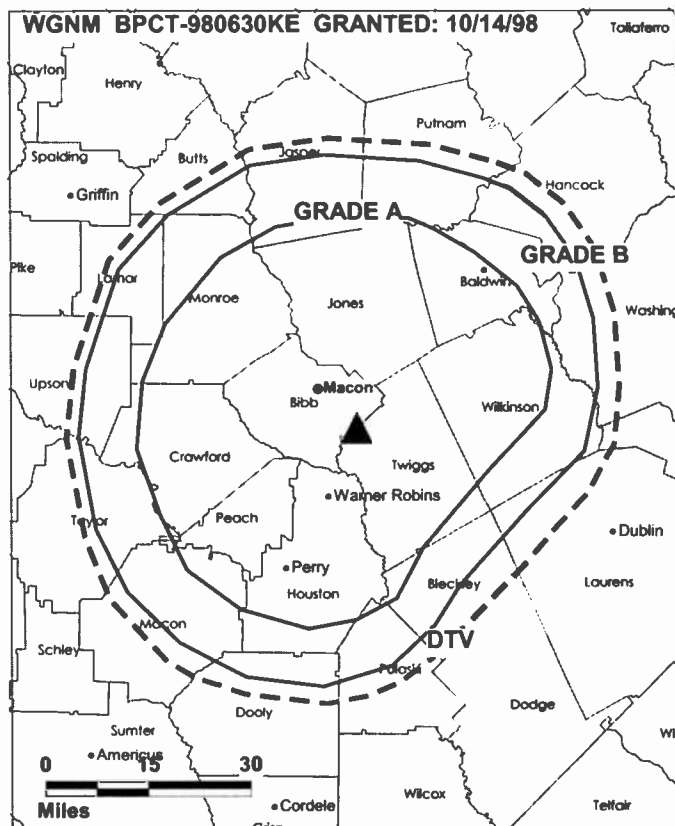
Personnel:

Don R. Wood, General Manager.

David Wood, Station Manager.

Dan Jaskula, Marketing Director.

Highest 30 Sec. Rate: \$300.



© 2002 Warren Communications News

City of License: Macon. **Station DMA:** Macon. **Rank:** 122.

Circulation © 2001 Nielsen. Coverage based on Nielsen study.

Grand Total	Cable TV Households	Non-cable TV Households	Total TV Households
Estimated Station Totals*	93,950	13,290	107,240
Average Weekly Circulation (2001)	21,327	1,876	23,202
Average Daily Circulation (2001)			4,523
Station DMA Total	Cable TV Households	Non-cable TV Households	Total TV Households
Estimated Station Totals*	93,950	13,290	107,240
Average Weekly Circulation (2001)	21,327	1,876	23,202
Average Daily Circulation (2001)			4,523

*Estimated station totals are sums of the Nielsen TV and Cable TV household estimates for each county in which the station registers viewing of more than 5% as per the Nielsen Survey Methods.

Georgia—Macon

WGXA Ch. 24

Network Service: FOX.

Licensee: GOCOM-Macon License LLC, 7621 Little Ave., Suite 506, Charlotte, NC 28226.

Studio: 599 Martin Luther King Jr. Blvd., Macon, GA 31201.

Mailing Address: Suite 506, 7621 Little Ave., Charlotte, NC 28226.

Phone: 478-745-2424. **Fax:** 478-750-4347.

Web Site: <http://www.fox24.com>

Technical Facilities: Channel No. 24 (530-536 MHz). Authorized power: 1290-kw max. & 646-kw horizontal visual, 252-kw max. & 126-kw horizontal aural. Antenna: 800-ft. above av. terrain, 898-ft. above ground, 1196-ft. above sea level.

Latitude 32° 45' 08"
Longitude 83° 33' 38"

Transmitter: U.S. 23-129 S, 7-mi. from Macon city limits.

Digital Facilities: Channel No. 16 (482-488 MHz). Power: 1000-kw max. visual. Antenna: 742-ft. above av. terrain, 827-ft. above ground.

Latitude 32° 44' 58"
Longitude 83° 33' 35"

FCC Digital File Number: BPCDT-19991029AFU. Granted: November 9, 2000.

Note: Latitude and longitude coordinates shown are based on the North American Datum of 1927 (NAD 27) as currently required by the Mass Media Bureau of the FCC.

Satellite Earth Stations: Andrew, 4.5-meter C-band; Andrew, 7.3-meter C-band; Avantek receivers.

News Service: AP.

Ownership: GOCOM Holdings LLC (Group Owner).

Began Operation: April 21, 1982. Sale to Gocom Television of Macon (Richard L. Gorman) by Russell-Rowe Communications approved by FCC May 24, 1995. Sale to GOCOM Communications LLC by Richard L. Gorman approved by FCC July 11, 1997 (Television Digest, Vol. 37:37). Merger with Grapevine Communications Inc. approved by FCC November 1, 1999.

Represented (sales): Continental Television Sales.

Represented (legal): Cohn & Marks.

Represented (engineering): Palmer A. Greer.

Personnel:

Keith True, Vice President & General Manager.

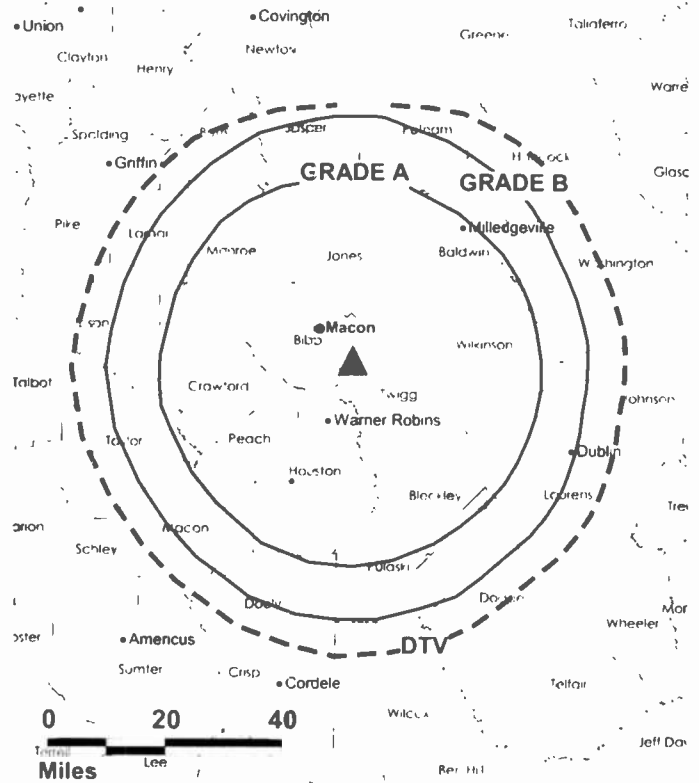
Karen Alston, General Sales Manager.

Chris Nugent, Local Sales Manager.

Richard Blanton, Chief Engineer.

Matt Miller, News Director.

WGXA BPCT-781116KE GRANTED: 1/8/80



© 2002 Warren Communications News

George Jobin, Programming & Operations.

Dorrie Farlee, Controller.

Becki Sandifer, Promotions.

Highest 30 Sec. Rate: \$600.

City of License: Macon. **Station DMA:** Macon. **Rank:** 122.

Circulation © 2001 Nielsen. Coverage based on Nielsen study.

Grand Total	Cable TV Households	Non-cable TV Households	Total TV Households
Estimated Station Totals*	137,970	59,320	197,290
Average Weekly Circulation (2001)	75,630	27,753	103,382
Average Daily Circulation (2001)			42,009
Station DMA Total	Cable TV Households	Non-cable TV Households	Total TV Households
Estimated Station Totals*	131,270	57,560	188,830
Average Weekly Circulation (2001)	73,284	27,103	100,388
Average Daily Circulation (2001)			41,210
Other DMA Total	Cable TV Households	Non-cable TV Households	Total TV Households
Estimated Station Totals*	6,700	1,760	8,460
Average Weekly Circulation (2001)	2,345	649	2,995
Average Daily Circulation (2001)			799

*Estimated station totals are sums of the Nielsen TV and Cable TV household estimates for each county in which the station registers viewing of more than 5% as per the Nielsen Survey Methods

Georgia—Macon

WMAZ-TV Ch. 13

Network Service: CBS.

Licensee: Gannett Georgia LP, 1100 Wilson Blvd., Arlington, VA 22234.

Studio: 1314 Gray Hwy., Macon, GA 31211.

Mailing Address: Box 5008, Macon, GA 31208.

Phone: 912-752-1313. **Fax:** 912-752-1331.

Web Site: <http://www.13wmaz.com>

Technical Facilities: Channel No. 13 (210-216 MHz). Authorized power: 316-kw visual, 63.1-kw aural. Antenna: 785-ft. above av. terrain, 891-ft. above ground, 1205-ft. above sea level.

Latitude 32° 45' 10"
Longitude 83° 33' 32"

Transmitter: U.S. 129, 7-mi. SE of Macon.

Digital Facilities: Channel No. 45 (656-662 MHz). Power: 1000-kw max. visual. Antenna: 781-ft. above av. terrain, 840-ft. above ground, 1155-ft. above sea level.

Latitude 32° 45' 10"
Longitude 83° 33' 32"

FCC Digital File Number: BPCDT-20000501AFM. Granted: February 5, 2001.

Note: Latitude and longitude coordinates shown are based on the North American Datum of 1927 (NAD 27) as currently required by the Mass Media Bureau of the FCC.

Satellite Earth Stations: Anixter-Mark, 5-meter; DH Satellite, 4.2-meter Ku-band; RCA, 3.6-meter; Scientific-Atlanta, 4.6-meter; Scientific-Atlanta, 7.7-meter; M/A-Com, Microdyne, Scientific-Atlanta, Sony receivers.

News Services: AP, CBS Newspath, CNN Newsource.

Ownership: Gannett Broadcasting Group (Group Owner).

Began Operation: September 27, 1953. Sale to Gannett by Multimedia approved by FCC November 30, 1995 (*Television Digest*, Vol. 35:25, 31, 49). Transfer to Multimedia approved by FCC September 22, 1967. Sale to Southeastern Broadcasting Corp. by George P. Rankin Jr. & associates approved by FCC March 13, 1963 (Vol. 3:2, 11).

Represented (sales): Petry Television Inc.

Personnel:

Don McGouirk, President & General Manager.

Gregory T. Oliver, General Sales Manager.

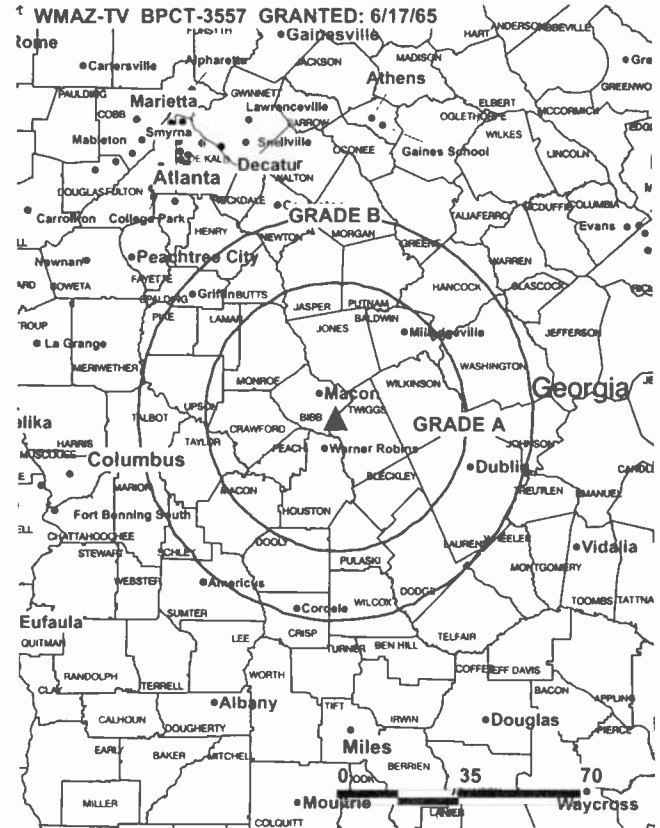
Dodie Cantrell, News Director.

Jeff Dudley, Marketing Director.

NeCorey Anderson, Production Director.

Lacy Worrell, Chief Engineer.

Sydney Colvin, Promotion Manager.



© 2002 Warren Communications News

Jeanette Schoch, Business Manager.

Irene Ray, Traffic Manager.

Highest 30 Sec. Rate: \$900.

City of License: Macon. **Station DMA:** Macon. **Rank:** 122.

Circulation © 2001 Nielsen. Coverage based on Nielsen study.

Grand Total	Cable TV Households	Non-cable TV Households	Total TV Households
Estimated Station Totals*	168,220	75,030	243,250
Average Weekly Circulation (2001)	133,282	43,637	176,919
Average Daily Circulation (2001)			115,151
Station DMA Total	Cable TV Households	Non-cable TV Households	Total TV Households
Estimated Station Totals*	132,310	60,550	192,860
Average Weekly Circulation (2001)	111,981	41,482	153,463
Average Daily Circulation (2001)			105,141
Other DMA Total	Cable TV Households	Non-cable TV Households	Total TV Households
Estimated Station Totals*	35,910	14,480	50,390
Average Weekly Circulation (2001)	21,301	2,154	23,456
Average Daily Circulation (2001)			10,010

*Estimated station totals are sums of the Nielsen TV and Cable TV household estimates for each county in which the station registers viewing of more than 5% as per the Nielsen Survey Methods.

Georgia—Macon

WMGT
Ch. 41

Network Service: NBC.

Licensee: Morris Network Inc., Box 4328, Macon, GA 31208.

Studio: 301 Poplar St., Macon, GA 31201.

Mailing Address: Box 4328, Macon, GA 31208.

Phones: 478-741-5483; 478-745-4141. **Fax:** 478-742-2626.

E-mail: info@wmgt.com

Web Site: http://www.wmgt.com

Technical Facilities: Channel No. 41 (632-638 MHz). Authorized power: 1050-kw max. & 760-kw horizontal visual, 210-kw max. & 152-kw horizontal aural. Antenna: 787-ft. above av. terrain, 893-ft. above ground, 1186-ft. above sea level.

Latitude 32° 45' 12"
Longitude 83° 33' 46"

Holds CP for change to 1000-kw max. visual, 777-ft. above av. terrain, 856-ft. above ground, 1151-ft. above sea level. BPCT-870615KE.

Transmitter: 3-mi. S of Interstate 16 on W side of U.S. Rte. 23, Swiftcreek Twp.

Digital Facilities: Channel No. 40 (626-632 MHz). Power: 48-kw max. visual. Antenna: 778-ft. above av. terrain, 860-ft. above ground.

Latitude 32° 45' 12"
Longitude 83° 33' 46"

FCC Digital File Number: BPCDT-19991028AFQ. Granted: March 13, 2000.

Note: Latitude and longitude coordinates shown are based on the North American Datum of 1927 (NAD 27) as currently required by the Mass Media Bureau of the FCC.

Multichannel TV Sound: Stereo only.

Satellite Earth Station: Harris, Ku & C-band; Microdyne receivers.

News Service: AP.

Ownership: Morris Network Inc. (Group Owner).

Began Operation: December 19, 1968. Sale to present owner by F. E. Busby, et al., approved by FCC November 30, 1978. Sale to F. E. Busby, et al., by WTVY Inc. (Charles Woods) approved by FCC August 9, 1974

Represented (sales): Millennium Sales & Marketing.

Represented (legal): Smithwick & Belendiuk.

Represented (engineering): Cohen, Dippell & Everist PC.

Personnel:

Charles Morris, Chairman.

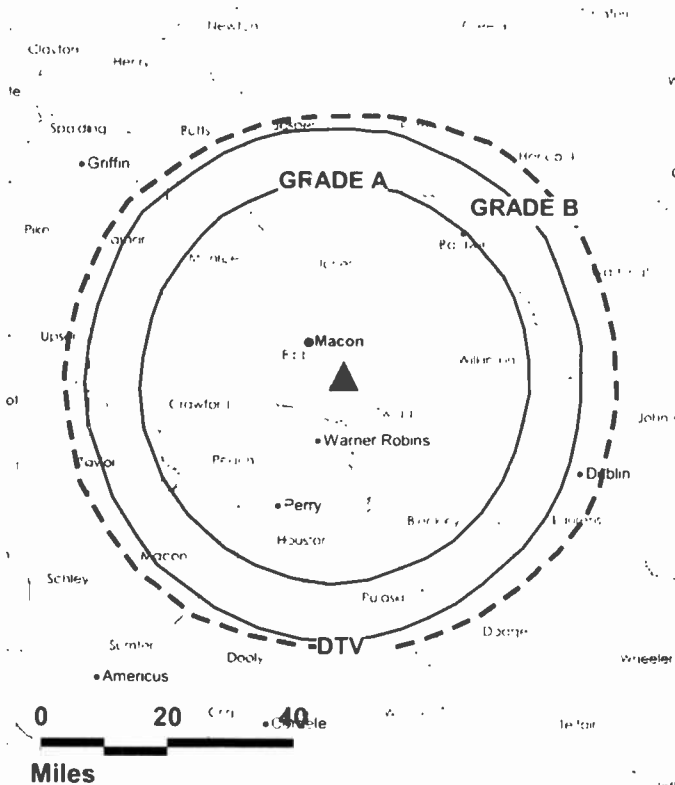
H. Dean Hinson, President.

Carl V. Bruce, General Manager.

Roger Jones, General Sales Manager.

Debbie Wright, Programming Coordinator.

WMGT BPCT-870615KE GRANTED: 8/28/87



© 2002 Warren Communications News

Chris McLendon, Chief Engineer.

Cheryl Palmer, Promotion Manager.

Elizabeth Gantt, Business Manager.

Highest 30 Sec. Rate: \$2000.

City of License: Macon. **Station DMA:** Macon. **Rank:** 122.

Circulation © 2001 Nielsen. Coverage based on Nielsen study

Grand Total	Cable TV Households	Non-cable TV Households	Total TV Households
Estimated Station Totals*	128,930	63,680	192,610
Average Weekly Circulation (2001)	77,126	22,927	100,053
Average Daily Circulation (2001)			42,566
Station DMA Total	Cable TV Households	Non-cable TV Households	Total TV Households
Estimated Station Totals*	126,460	58,670	185,130
Average Weekly Circulation (2001)	76,038	22,156	98,194
Average Daily Circulation (2001)			42,266
Other DMA Total	Cable TV Households	Non-cable TV Households	Total TV Households
Estimated Station Totals*	2,470	5,010	7,480
Average Weekly Circulation (2001)	1,088	771	1,859
Average Daily Circulation (2001)			301

*Estimated station totals are sums of the Nielsen TV and Cable TV household estimates for each county in which the station registers viewing of more than 5% as per the Nielsen Survey Methods

Georgia—Monroe

WHSG Ch. 63

Network Service: TBN.

Licensee: Trinity Broadcasting Network Inc., 2442 Michelle Dr., Tustin, CA 92780.

Studio: 1550 Agape Way, Decatur, GA 30035.

Phone: 404-288-1156. **Fax:** 404-288-5613.

E-mail: tbnatl@mindspring.com

Technical Facilities: Channel No. 63 (764-770 MHz). Authorized power: 5000-kw max. visual, 340-kw max. aural. Antenna: 1191-ft. above av. terrain, 1125-ft. above ground, 2024-ft. above sea level.

Latitude 33° 44' 22"
Longitude 84° 00' 14"

Transmitter: 6.15-mi. NE of Lithonia, Rockdale County.

Digital Facilities: Channel No. 44 (650-656 MHz). Power: 700-kw max. visual. Antenna: 994-ft. above av. terrain, 942-ft. above ground.

Latitude 33° 44' 41"
Longitude 84° 21' 36"

FCC Digital File Number: BPCDT-19991026ABZ. Granted: May 9, 2001.

Note: Latitude and longitude coordinates shown are based on the North American Datum of 1927 (NAD 27) as currently required by the Mass Media Bureau of the FCC.

Ownership: Trinity Broadcasting Network Inc. (Group Owner).

Began Operation: March 15, 1991.

Personnel:

Dorothy B. Casoria, Station Manager.

Steve Marcum, Chief Engineer.

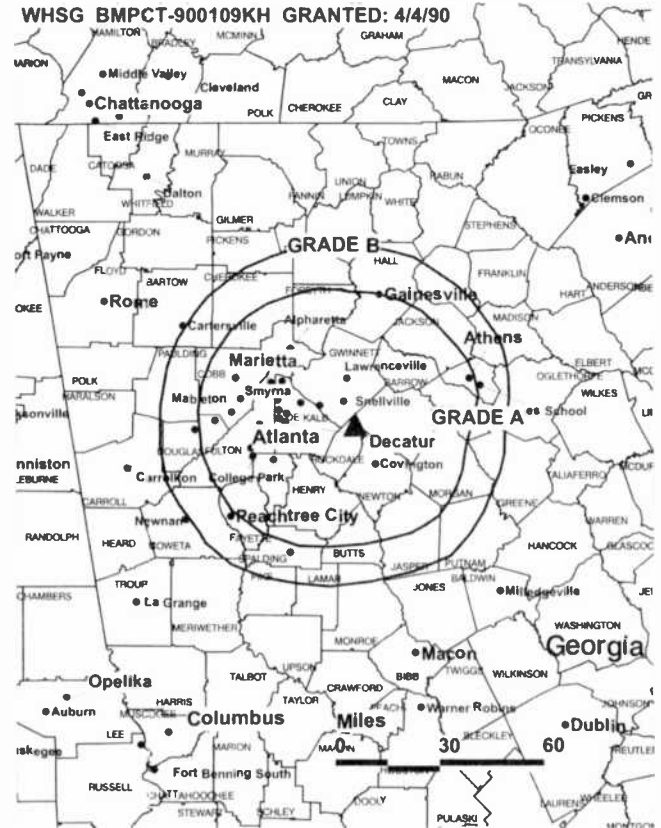
Cynthia Rhodes, Production Manager.

Rachel Miller, Public Affairs.

Rates: On request.

City of License: Monroe. **Station DMA:** Atlanta. **Rank:** 9.

WHSG BMPCT-900109KH GRANTED: 4/4/90



© 2002 Warren Communications News

Circulation © 2001 Nielsen. Coverage based on Nielsen study.

Grand Total	Cable TV Households	Non-cable TV Households	Total TV Households
Estimated Station Totals*	428,820	254,630	683,450
Average Weekly Circulation (2001)	33,168	19,687	52,855
Average Daily Circulation (2001)			13,499
Station DMA Total	Cable TV Households	Non-cable TV Households	Total TV Households
Estimated Station Totals*	428,820	252,870	681,690
Average Weekly Circulation (2001)	33,168	19,585	52,753
Average Daily Circulation (2001)			13,475
Other DMA Total	Cable TV Households	Non-cable TV Households	Total TV Households
Estimated Station Totals*	0	1,760	1,760
Average Weekly Circulation (2001)	0	102	102
Average Daily Circulation (2001)			25

*Estimated station totals are sums of the Nielsen TV and Cable TV household estimates for each county in which the station registers viewing of more than 5% as per the Nielsen Survey Methods.

Georgia—Perry-Macon

WPGA-TV Ch. 58

Network Service: ABC.

Licensee: Radio Perry Inc., Box 5858, Macon, GA 31208.

Studio: 1691 Forsyth St., Macon, GA 31201.

Phone: 912-745-5858. **Fax:** 912-745-5800.

Web Site: <http://www.58abc.com>

Technical Facilities: Channel No. 58 (734-740 MHz). Authorized power: 1300-kw max. visual. Antenna: 810-ft. above av. terrain, 873-ft. above ground, 1184-ft. above sea level.

Latitude 32° 45' 09"
Longitude 83° 33' 35"

Transmitter: U.S. Hwy. 23 at Bibb-Twigg County line.

Digital Facilities: Channel No. 32 (578-584 MHz). Power: 50-kw max. visual. Antenna: 748-ft. above av. terrain, 814-ft. above ground.

Latitude 32° 45' 09"
Longitude 83° 33' 35"

FCC Digital File Number: BPCDT-19991022ABB. Granted: January 28, 2000.

Note: Latitude and longitude coordinates shown are based on the North American Datum of 1927 (NAD 27) as currently required by the Mass Media Bureau of the FCC.

Ownership: Radio Perry Inc.

Began Operation: March 1, 1995.

Represented (sales): Blair Television.

Represented (legal): Brown, Nietert & Kaufman, Chartered.

Personnel:

Debbie Hart, General Manager.

Len Register, Station Manager.

John Lynn, General & National Sales Manager.

Julia Vaughn, Local Sales Manager.

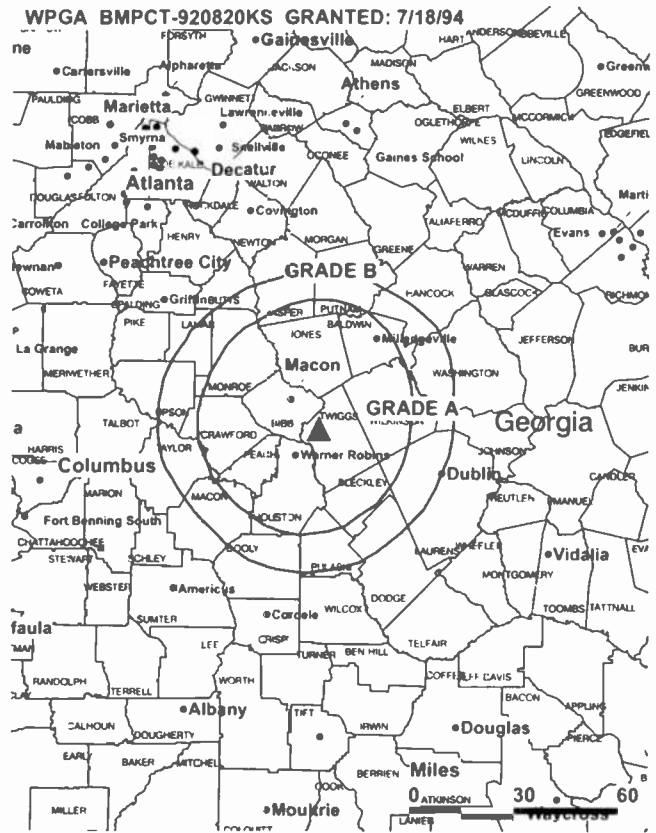
Jane Walker, Regional Sales Manager.

Hal Sutton, Chief Engineer.

Ron Wildman, News Director.

Julie Register, Promotion Director.

Deanne Moore, Production Manager.



© 2002 Warren Communications News

Rates: On request.

City of License: Perry. **Station DMA:** Macon. **Rank:** 122.

Circulation © 2001 Nielsen Coverage based on Nielsen study.

Grand Total	Cable	Non-cable	Total
	TV Households	TV Households	TV Households
Estimated Station Totals*	137,870	60,430	198,300
Average Weekly Circulation (2001)	67,605	20,363	87,968
Average Daily Circulation (2001)			33,879
Station DMA Total	Cable	Non-cable	Total
	TV Households	TV Households	TV Households
Estimated Station Totals*	131,270	58,670	189,940
Average Weekly Circulation (2001)	66,928	20,103	87,030
Average Daily Circulation (2001)			33,637
Other DMA Total	Cable	Non-cable	Total
	TV Households	TV Households	TV Households
Estimated Station Totals*	6,600	1,760	8,360
Average Weekly Circulation (2001)	677	260	938
Average Daily Circulation (2001)			242

*Estimated station totals are sums of the Nielsen TV and Cable TV household estimates for each county in which the station registers viewing of more than 5% as per the Nielsen Survey Methods

Georgia—Rome-Atlanta

WPXA
Ch. 14

Network Service: PAX.

Licensee: Paxson Communications Television Inc., 601 Clearwater Park Rd., West Palm Beach, FL 33401-6322.

Studio: 200 N. Cobb Pkwy., Suite 114, Marietta, GA 30062.

Phone: 770-528-1400. **Fax:** 770-528-1422.

Technical Facilities: Channel No. 14 (470-476 MHz). Authorized power: 3890-kw max. visual. Antenna: 2021-ft. above av. terrain, 787-ft. above ground, 3091-ft. above sea level.

Latitude 34° 18' 47"
Longitude 84° 38' 55"

Transmitter: 5.6-mi. at 270°T from Waleska.

Digital Facilities: Channel No. 51 (692-698 MHz). Power: 1000-kw max. visual. Antenna: 1952-ft. above av. terrain, 722-ft. above ground, 3022-ft. above sea level.

Latitude 34° 18' 48"
Longitude 84° 38' 55"

Transmitter: 140 Bear Mountain Rd., Waleska.

FCC Digital File Number: BPCDT-990423KF. Granted: March 26, 2001.

Note: Latitude and longitude coordinates shown are based on the North American Datum of 1927 (NAD 27) as currently required by the Mass Media Bureau of the FCC.

Satellite Earth Stations: Paracclipse, 3.8-meter C-band; Paracclipse, 3.8-meter Ku-band; DX Engineering, Drake, Scientific-Atlanta receivers.

LMA: Local marketing agreement with WHOT-TV (I), Athens, GA.

Ownership: Paxson Communications Corp. (Group Owner).

Began Operation: February 29, 1988. Sale to Paxson Communications by Sudbrink Broadcasting approved by FCC May 16, 1994.

Represented (legal): Dow, Lohnes & Albertson PLLC.

Represented (engineering): William King.

Personnel:

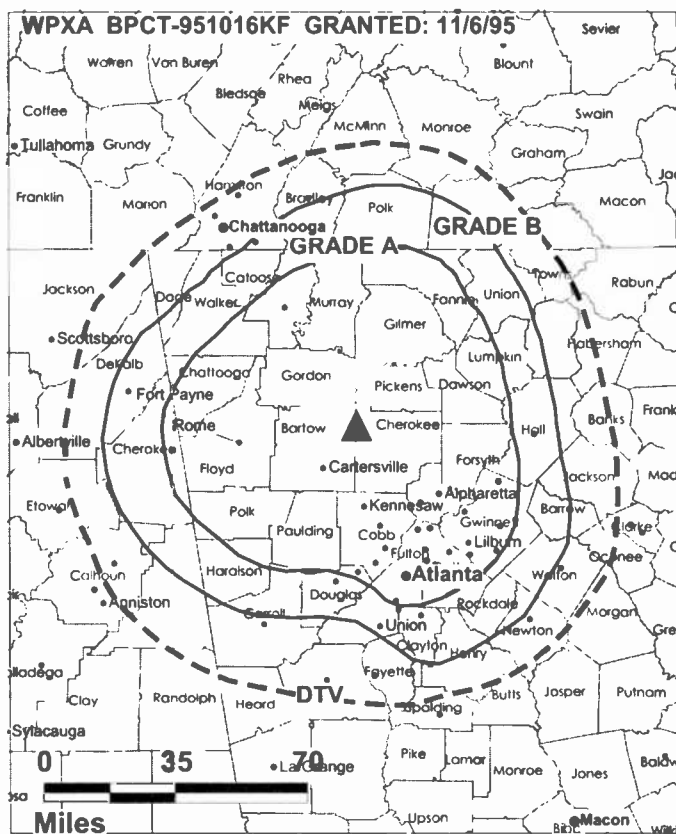
Jack Crumpler, General Manager.

Jeanette Harris-McNair, Traffic Manager.

J. Allen McCarty, Chief Engineer.

Bob Rollins, Business Manager.

Rates: On request.



© 2002 Warren Communications News

City of License: Rome. **Station DMA:** Atlanta. **Rank:** 9.

Circulation © 2001 Nielsen. Coverage based on Nielsen study.

Grand Total	Cable	Non-cable	Total
	TV Households	TV Households	TV Households
Estimated Station Totals*	1,365,490	369,820	1,735,310
Average Weekly Circulation (2001)	199,211	42,688	241,898
Average Daily Circulation (2001)			66,369
Station DMA Total	Cable	Non-cable	Total
	TV Households	TV Households	TV Households
Estimated Station Totals*	1,218,620	350,210	1,568,830
Average Weekly Circulation (2001)	180,000	40,526	220,526
Average Daily Circulation (2001)			60,414
Other DMA Total	Cable	Non-cable	Total
	TV Households	TV Households	TV Households
Estimated Station Totals*	146,870	19,610	166,480
Average Weekly Circulation (2001)	19,211	2,162	21,373
Average Daily Circulation (2001)			5,956

*Estimated station totals are sums of the Nielsen TV and Cable TV household estimates for each county in which the station registers viewing of more than 5% as per the Nielsen Survey Methods.

Georgia—Savannah

WJCL
Ch. 22

Network Service: ABC.

Licensee: GOCOM of Savannah License Sub LLC, 7621 Little Ave., Suite 506, Charlotte, NC 28226.

Studio: 10001 Abercom St., Savannah, GA 31406.

Mailing Address: Box 61268, Savannah, GA 31420-1268.

Phone: 912-925-0022. **Fax:** 912-921-2230.

Web Site: <http://www.abc22tv.com>

Technical Facilities: Channel No. 22 (518-524 MHz). Authorized power: 3830-kw max. visual, 383-kw max. aural. Antenna: 1430-ft. above av. terrain, 1435-ft. above ground, 1453-ft. above sea level.

Latitude 32° 03' 29"
Longitude 81° 20' 19"

Transmitter: 5.5-mi. SSW of Bloomingdale.

Digital Facilities: Channel No. 23 (524-530 MHz). Power: 200-kw max. visual. Antenna: 1355-ft. above av. terrain, 1362-ft. above ground, 1378-ft. above sea level.

Latitude 32° 03' 29"
Longitude 81° 20' 19"

Transmitter: 5.5-mi. SSW of Bloomingdale.

FCC Digital File Number: BPCDT-981120KE. Granted: February 9, 1999.

Note: Latitude and longitude coordinates shown are based on the North American Datum of 1927 (NAD 27) as currently required by the Mass Media Bureau of the FCC.

Multichannel TV Sound: Stereo only.

Satellite Earth Station: Microdyne, 7-meter; Andrew, Microdyne receivers.

News Services: ABC NewsOne, AP, CNN Newsource.

LMA: Local marketing agreement with WTGS (F), Hardeeville, SC.

Ownership: GOCOM Holdings LLC (Group Owner).

Began Operation: July 18, 1970. Sale to Grapevine Communications Inc. by Lewis Broadcasting Corp. approved by FCC October 2, 1998. Merger with GOCOM Communications LLC approved by FCC November 1, 1999.

Represented (sales): Continental Television Sales.

Represented (legal): Shaw Pittman.

Represented (engineering): Communications Engineering Services PC.

Personnel:

Greg Goldman, General Sales Manager.

Jennifer Burns, Local Sales Manager.

Bryan McGruder, News Director.

Allison Newberry, Promotion Director.



© 2002 Warren Communications News

Larry Walker, Program Director.

Ed Youmans, Chief Engineer.

Dave German, Production Manager.

Highest 30 Sec. Rate: \$2000.

City of License: Savannah. **Station DMA:** Savannah. **Rank:** 99.

Circulation © 2001 Nielsen. Coverage based on Nielsen study.

Grand Total	Cable TV Households	Non-cable TV Households	Total TV Households
Estimated Station Totals*	197,580	78,260	275,840
Average Weekly Circulation (2001)	116,207	36,988	153,194
Average Daily Circulation (2001)			69,440
Station DMA Total	Cable TV Households	Non-cable TV Households	Total TV Households
Estimated Station Totals*	178,140	75,200	253,340
Average Weekly Circulation (2001)	108,523	36,623	145,147
Average Daily Circulation (2001)			66,453
Other DMA Total	Cable TV Households	Non-cable TV Households	Total TV Households
Estimated Station Totals*	19,440	3,060	22,500
Average Weekly Circulation (2001)	7,683	364	8,047
Average Daily Circulation (2001)			2,987

*Estimated station totals are sums of the Nielsen TV and Cable TV household estimates for each county in which the station registers viewing of more than 5% as per the Nielsen Survey Methods

Georgia—Savannah

WSAV-TV Ch. 3

Network Service: NBC.

Licensee: Media General Broadcasting Inc., 333 E. Franklin St., Richmond, VA 23219.

Studio: 1430 E. Victory Dr., Savannah, GA 31404.

Mailing Address: Box 2429, Savannah, GA 31402.

Phone: 912-651-0300. **Fax:** 912-651-0304.

E-mail: wsav@ix.netcom.com

Web Site: http://www.wsav.com

Technical Facilities: Channel No. 3 (60-66 MHz). Authorized power: 100-kw visual, 20-kw aural. Antenna: 1480-ft. above av. terrain, 1532-ft. above ground, 1549-ft. above sea level.

Latitude 32° 03' 32.00"
Longitude 81° 17' 56.50"

Transmitter: Sawdust Pile & Little Neck Rds., Pooler-Boroughs Div., 12-mi. W of Savannah.

Digital Facilities: Channel No. 39 (620-626 MHz). Power: 1000-kw max. visual. Antenna: 1394-ft. above av. terrain, 1394-ft. above ground, 0-ft. above sea level.

Latitude 32° 03' 32.00"
Longitude 81° 17' 57.00"

FCC Digital File Number: BPCDT-19991025ADX. Granted: January 28, 2000.

Note: Latitude and longitude coordinates shown are based on the North American Datum of 1927 (NAD 27) as currently required by the Mass Media Bureau of the FCC.

Satellite Earth Stations: BMS, 6.1-meter C-band; Harris, 3.5-meter Ku-band; Harris, 8.1-meter Ku-band; Harris receivers.

SNG Mobile Dish: Ku-band.

News Services: AP, CNN Newsource, NBC News Channel.

Ownership: Media General Inc. (Group Owner).

Began Operation: February 1, 1956. Sale to News Press & Gazette by Harben Daniel, et al., approved by FCC September 21, 1976 (*Television Digest*, Vol. 16:27). Sale to New Vision Communications by News Press & Gazette approved by FCC September 7, 1993 (Vol. 34:48). Sale to Ellis Communications Inc. by New Vision Communications approved by FCC February 10, 1995 (Vol. 35:14). Sale to Raycom Media by Ellis Communications approved by FCC July 26, 1996. Raycom swap of WHLT, Hattiesburg, WJTV, Jackson, MS & WSAV, Savannah, GA for Media General's WTVR-TV, Richmond, VA approved by FCC July 23, 1997.

Represented (sales): Millennium Sales & Marketing.

Represented (legal): Dow, Lohnes & Albertson PLLC.

Personnel:

Stan Crumley, Vice President & General Manager.

John A. Heinen, Station Manager.

Timothy Frame, General Sales Manager.

Margaret Steiner, National Sales Manager.

Gary Coffman, Chief Engineer.



© 2002 Warren Communications News

Michael Sullivan, News Director.

David Stagnitto, Program Director.

Daniel Kurtz, Promotion & Marketing Director.

Lucie Giles, Business Manager.

Jerry Periman, Production Manager.

Highest 30 Sec. Rate: \$700.

City of License: Savannah. **Station DMA:** Savannah. **Rank:** 99.

Circulation © 2001 Nielsen. Coverage based on Nielsen study.

Grand Total	Cable	Non-cable	Total
	TV Households	TV Households	TV Households
Estimated Station Totals*	181,630	84,550	266,180
Average Weekly Circulation (2001)	115,619	35,894	151,513
Average Daily Circulation (2001)			72,427
Station DMA Total	Cable	Non-cable	Total
	TV Households	TV Households	TV Households
Estimated Station Totals*	176,120	75,200	251,320
Average Weekly Circulation (2001)	112,372	35,049	147,421
Average Daily Circulation (2001)			71,047
Other DMA Total	Cable	Non-cable	Total
	TV Households	TV Households	TV Households
Estimated Station Totals*	5,510	9,350	14,860
Average Weekly Circulation (2001)	3,247	845	4,092
Average Daily Circulation (2001)			1,380

*Estimated station totals are sums of the Nielsen TV and Cable TV household estimates for each county in which the station registers viewing of more than 5% as per the Nielsen Survey Methods.

Georgia—Savannah

WTOC-TV Ch. 11

Network Service: CBS.

Licensee: Raycom America Inc., 201 Monroe St., 20th Floor, RSA Tower, Montgomery, AL 36104.

Studio: 11 The News Place, Savannah, GA 31405.

Mailing Address: Box 8086, Savannah, GA 31412.

Phone: 912-234-1111. **Fax:** 912-238-5133.

E-mail: mail@wtocv.com

Web Site: http://www.wtocv.com

Technical Facilities: Channel No. 11 (198-204 MHz). Authorized power: 316-kw visual, 31.6-kw aural. Antenna: 1470-ft. above av. terrain, 1531-ft. above ground, 1549-ft. above sea level.

Latitude 32° 03' 14"
Longitude 81° 21' 01"

Transmitter: Fort Argyle Rd., 5.3-mi. NW of I-95, 7.3-mi. SW of Pooler.

Digital Facilities: Channel No. 15 (476-482 MHz). Power: 533-kw max. visual. Antenna: 1381-ft. above av. terrain, 1382-ft. above ground.

Latitude 32° 03' 14"
Longitude 81° 21' 01"

FCC Digital File Number: BPCDT-19991025AEK. Granted: February 8, 2000.

Note: Latitude and longitude coordinates shown are based on the North American Datum of 1927 (NAD 27) as currently required by the Mass Media Bureau of the FCC.

News Service: AP.

Ownership: Raycom Media Inc. (Group Owner).

Began Operation: February 14, 1954. Sale to AFLAC by William T. Knight Jr., et al., approved by FCC August 8, 1979. Sale to present owner by AFLAC approved by FCC March 21, 1997.

Represented (sales): Harrington, Righter & Parsons Inc.

Represented (legal): Maynard, Cooper & Gale PC.

Represented (engineering): A. D. Ring PA.

Personnel:

William L. Cathcart, Vice President & General Manager.

Douglas Weathers, Vice President, News.

Craig Harney, Operations Manager.

Randy Peltier, General Sales Manager.

Jim Clayton, National Sales Manager.

David Brant, Chief Engineer.

Larry Silbermann, News Director.



© 2002 Warner Communications News

Amy Cheville, Promotion Manager.

Bob Duncan, Production Manager.

Rates: On request.

City of License: Savannah. **Station DMA:** Savannah. **Rank:** 99.

Circulation © 2001 Nielsen. Coverage based on Nielsen study

Grand Total	Cable TV Households	Non-cable TV Households	Total TV Households
Estimated Station Totals*	217,670	89,820	307,490
Average Weekly Circulation (2001)	146,805	51,832	198,637
Average Daily Circulation (2001)			111,243
Station DMA Total	Cable TV Households	Non-cable TV Households	Total TV Households
Estimated Station Totals*	178,140	75,200	253,340
Average Weekly Circulation (2001)	130,942	49,872	180,815
Average Daily Circulation (2001)			104,157
Other DMA Total	Cable TV Households	Non-cable TV Households	Total TV Households
Estimated Station Totals*	39,530	14,620	54,150
Average Weekly Circulation (2001)	15,862	1,960	17,822
Average Daily Circulation (2001)			7,086

* Estimated station totals are sums of the Nielsen TV and Cable TV household estimates for each county in which the station registers viewing of more than 5% as per the Nielsen Survey Methods

Georgia—Toccoa

WNEG-TV Ch. 32

Network Service: CBS.

Licensee: Media General Broadcasting Inc., 333 E. Franklin St., Richmond, VA 23219.

Studio: 100 Industrial Blvd., Toccoa, GA 30577.

Phone: 706-886-0032. **Fax:** 706-886-7033.

Web Site: <http://www.whitecounty.com/wneg>

Technical Facilities: Channel No. 32 (578-584 MHz). Authorized power: 647-kw max. visual, 120-kw max. aural. Antenna: 835-ft. above av. terrain, 600-ft. above ground, 2024-ft. above sea level.

Latitude 34° 36' 44"
Longitude 83° 22' 05"

Transmitter: State Hwy. 17, 3.2-mi. NW of Toccoa.

Digital Facilities: Channel No. 24 (530-536 MHz). Power: 600-kw max. visual. Antenna: 605-ft. above av. terrain, 417-ft. above ground.

Latitude 34° 36' 44"
Longitude 83° 22' 05"

FCC Digital File Number: BPCDT-19991026ABM. Granted: May 17, 2001.

Note: Latitude and longitude coordinates shown are based on the North American Datum of 1927 (NAD 27) as currently required by the Mass Media Bureau of the FCC.

Satellite Earth Stations: Comtech, 5-meter C-band; Comtech, 5-meter Ku & C-band; M/A-Com, Pinzone receivers.

AM Affiliate: WNEG, 630 kHz.

News Services: AP, CBS Newspaper.

Ownership: Media General Inc.

Began Operation: September 9, 1984. Sale to Spartan Communications Inc. by Stephens County Broadcasting Co. approved by FCC October 30, 1997. Sale to present owner by Spartan Communications Inc. approved by FCC March 22, 2000.

Represented (sales): Blair Television.

Represented (legal): Dow, Lohnes & Albertson PLLC.

Personnel:

John Cottingham, Vice President & General Manager.

David Austin, General Sales Manager.

Joy Purcell, News Director.

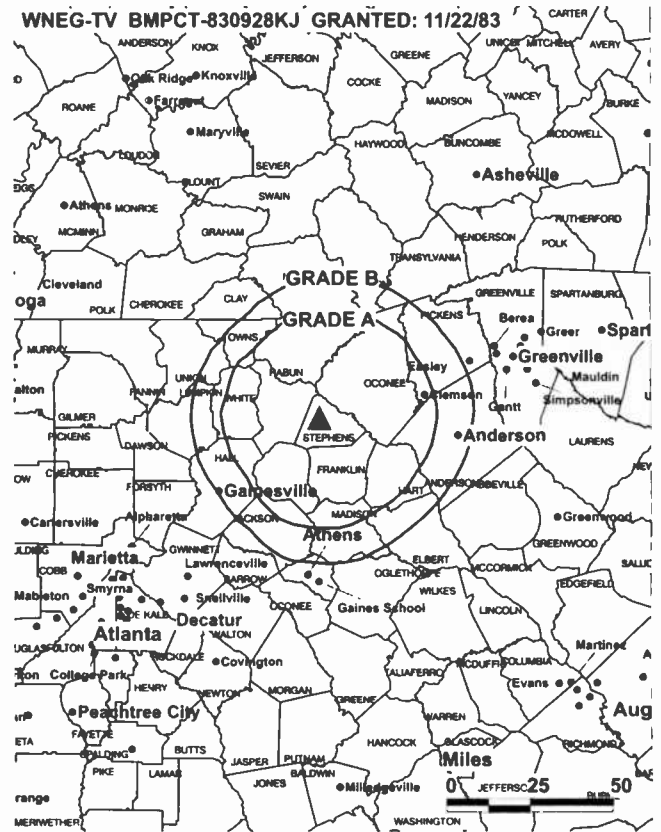
Connie Gaines, Program Director.

Barry Fitzpatrick, Chief Engineer.

Bill Shatten, Promotion Manager.

Laura Nunamecher, Business Manager.

WNEG-TV BMPCT-830928KJ GRANTED: 11/22/83



© 2002 Warren Communications News

John Defor, Operations Manager.

Highest 30 Sec. Rate: \$150.

City of License: Toccoa. **Station DMA:** Greenville-Spartanburg-Asheville-Anderson. **Rank:** 36.

Circulation © 2001 Nielsen. Coverage based on Nielsen study.

Grand Total	Cable TV Households	Non-cable TV Households	Total TV Households
Estimated Station Totals*	183,890	55,490	239,380
Average Weekly Circulation (2001)	43,669	9,228	52,896
Average Daily Circulation (2001)			18,268
Station DMA Total	Cable TV Households	Non-cable TV Households	Total TV Households
Estimated Station Totals*	94,250	34,470	128,720
Average Weekly Circulation (2001)	20,830	4,672	25,502
Average Daily Circulation (2001)			10,495
Other DMA Total	Cable TV Households	Non-cable TV Households	Total TV Households
Estimated Station Totals*	89,640	21,020	110,660
Average Weekly Circulation (2001)	22,839	4,556	27,395
Average Daily Circulation (2001)			7,774

*Estimated station totals are sums of the Nielsen TV and Cable TV household estimates for each county in which the station registers viewing of more than 5% as per the Nielsen Survey Methods.

Georgia—Valdosta

WVAG (formerly WGVP) Ch. 44

Network Service: UPN.

Licensee: Hutchens Communications Inc., 1804 E. Park Ave., Valdosta, GA 31602.

Studio: 1804 E. Park Ave., Valdosta, GA 31602.

Phone: 229-293-9929. **Fax:** 229-242-0085.

Technical Facilities: Channel No. 44 (650-656 MHz). Authorized power: 1700-kw max. visual. Antenna: 909-ft. above av. terrain, 919-ft. above ground, 1148-ft. above sea level.

Latitude 31° 10' 18"
Longitude 83° 21' 57"

Transmitter: 1.1-mi. SE of Barnesdale, 1.9-mi. N of Rte. 76, 4.5-mi. E of Sparks.

FCC Proposed Digital Channel Number: Ch. 43.

Note: Latitude and longitude coordinates shown are based on the North American Datum of 1927 (NAD 27) as currently required by the Mass Media Bureau of the FCC.

Multichannel TV Sound: Stereo only.

Ownership: Hutchens Communications Inc.

Began Operation: December 24, 1980. Sale to Morris Network by Hi Ho Broadcasting approved by FCC July 18, 1986. Sale to Tallahassee Channel 27 Inc. by Morris Network approved by FCC August 24, 1992 but not consummated (*Television Digest*, Vol. 32:27). Suspended operation November 6, 1992. Sale to present owner by Tallahassee Channel 27 Inc. approved by FCC March 8, 1994. Resumed operation October 28, 1995. Transfer to Southern Nights Entertainment Corp. approved by FCC March 24, 2000, but never consummated.

Personnel:

Don Meinke, Chief Executive Officer.

Rick Jones, General Sales Manager.

Robert McCready, Chief Engineer.

Susan McCready, Program Director.

Greg Dinkeris, Promotion Director.

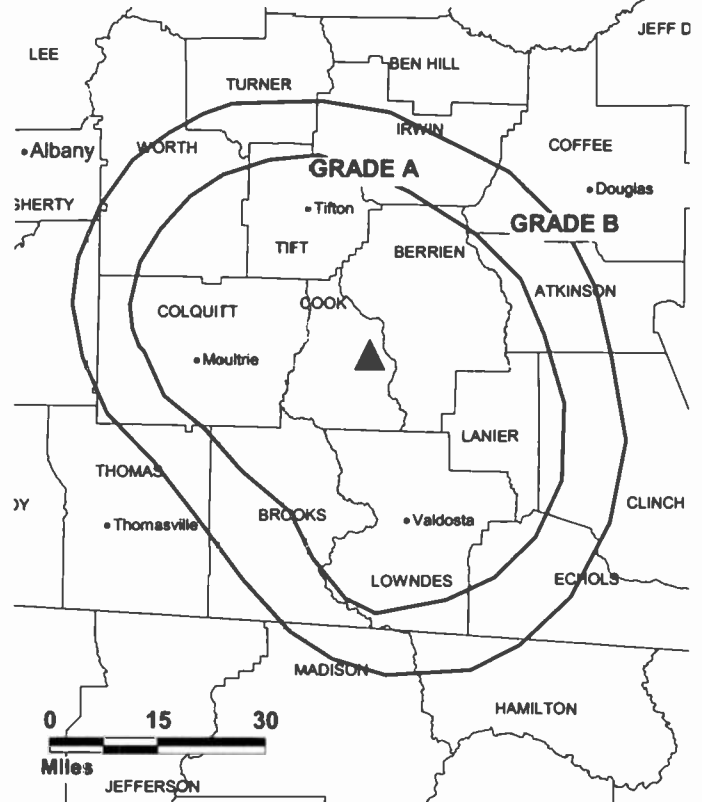
Chris Stanley, Production Manager.

Kim Patton, Business Manager.

Highest 30 Sec. Rate: \$500.

City of License: Valdosta. **Station DMA:** Albany, GA. **Rank:** 147.

WVAG BPCT-950731KR GRANTED: 8/29/95

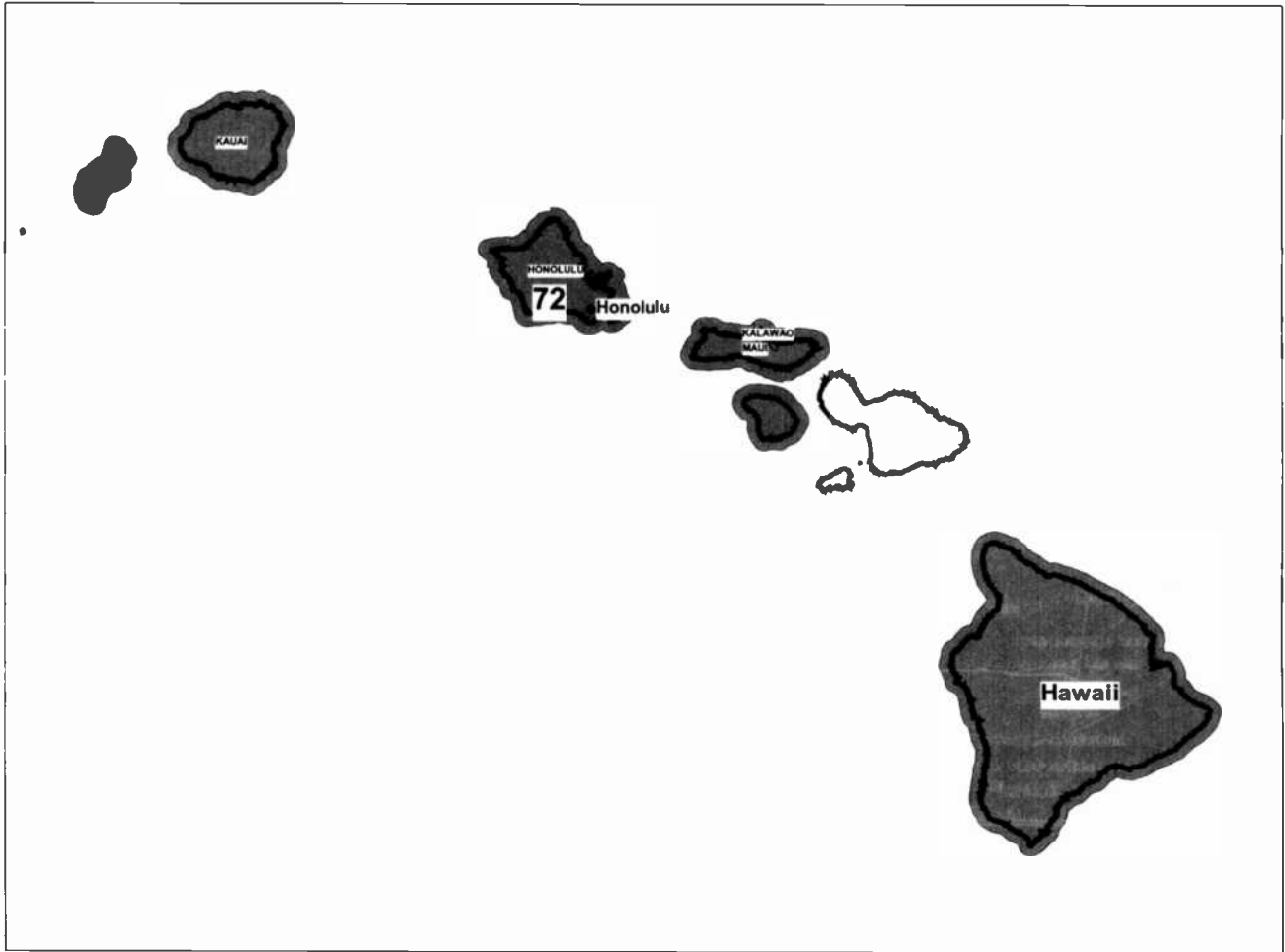


© 2002 Warren Communications News

Circulation © 2001 Nielsen. Coverage based on Nielsen study.

Grand Total	Cable TV Households	Non-cable TV Households	Total TV Households
Estimated Station Totals*	95,860	28,840	124,700
Average Weekly Circulation (2001)	23,190	3,945	27,135
Average Daily Circulation (2001)			5,896
Station DMA Total	Cable TV Households	Non-cable TV Households	Total TV Households
Estimated Station Totals*	63,410	21,790	85,200
Average Weekly Circulation (2001)	13,931	3,095	17,026
Average Daily Circulation (2001)			3,713
Other DMA Total	Cable TV Households	Non-cable TV Households	Total TV Households
Estimated Station Totals*	32,450	7,050	39,500
Average Weekly Circulation (2001)	9,259	851	10,109
Average Daily Circulation (2001)			2,183

* Estimated station totals are sums of the Nielsen TV and Cable TV household estimates for each county in which the station registers viewing of more than 5% as per the Nielsen Survey Methods.



© 2002 Warren Communications News

MARKET	NIelsen DMA TV HOUSEHOLDS	RANK
Honolulu, HI	398,460	72

MARKET AREA COMMERCIAL STATIONS

KAAH (26), KAH-TV (7), KBFD (32), KFVE (5), KGMB (9), KGMD-TV (9), KGMV (3), KHAW-TV (1), KHBC-TV (2), KHNL (13), KHON-TV (2), KHVO (13), KHVD-DT (18), KIKU (20), KITV (4), KITV-DT (40), KLEI (6), KMAU (12), KOGG (15), KPXO (66), KWHE (14), KWHH (14), KWHM (21)

Communications Daily

The Authoritative News Service of
Electronic Communications
For Information, call 800-771-9202

Hawaii Analog Station Totals as of December 1, 2001

	VHF	UHF	TOTAL
Commercial Television	13	8	21
Educational Television	2	2	4
	15	10	25

Hawaii—Hilo

KGMD-TV Ch. 9 (Satellite of KGMB, Honolulu, HI)

Network Service: CBS.

Licensee: Emmis Broadcasting Corp., 3500 W. Olive Ave., Suite 300, Burbank, CA 91505-4604.

Studio: See KGMB, Honolulu.

Phone: 808-935-6221. **Fax:** 808-941-8153.

Technical Facilities: Channel No. 9 (186-192 MHz). Authorized power: 9.68-kw visual, 1.71-kw aural. Antenna: Minus 290-ft. above av. terrain, 258-ft. above ground, 1120-ft. above sea level.

Latitude	19°	43'	00"
Longitude	155°	08'	13"

Transmitter: 58 Manaolana Place.

Digital Facilities: Channel No. 8 (180-186 MHz). Power: 3.2-kw visual. Antenna: Minus 292-ft. above av. terrain, 250-ft. above ground.

Latitude	19°	43'	00"
Longitude	155°	08'	13"

FCC Digital File Number: BPCDT-19991026ACT. Granted: February 9, 2000.

Note: Latitude and longitude coordinates shown are based on the North American Datum of 1927 (NAD 27) as currently required by the Mass Media Bureau of the FCC.

Ownership: Emmis Communications Corp. (Group Owner).

Began Operation: May 15, 1955. Sale to present owner by Lee Enterprises Inc. approved by FCC September 27, 2000 (*Television Digest*, Vol. 40:20).

Represented (sales): Katz Television.

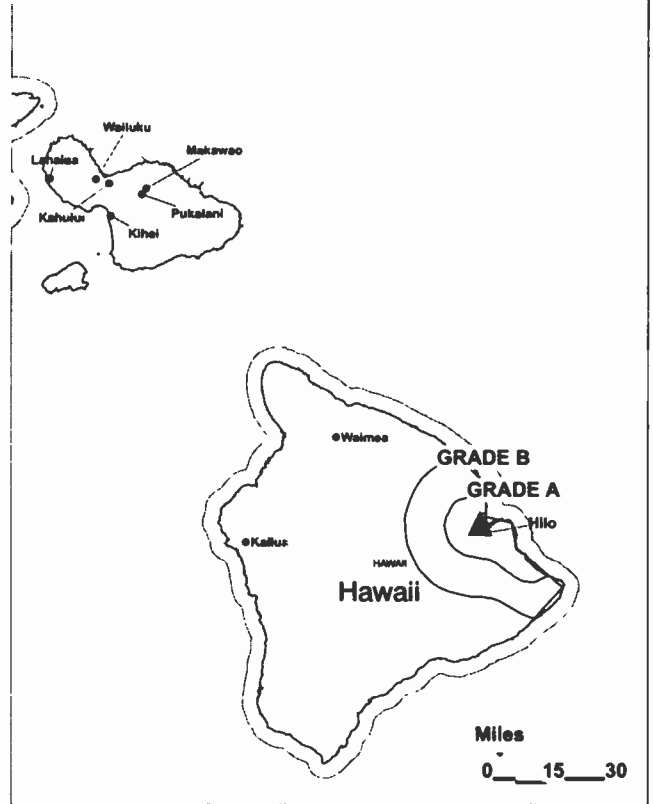
Represented (legal): Watanabe, Ing, Kawashima.

Personnel: See KGMB, Honolulu

Rates: On request.

City of License: Hilo. **Station DMA:** Honolulu. **Rank:** 72.

KGMD-TV BPCT-4394 GRANTED: 1/5/76



© 2002 Warren Communications News

Circulation © 2001 Nielsen. Coverage based on Nielsen study.

Grand Total	Cable TV Households	Non-cable TV Households	Total TV Households
Estimated Station Totals*	0	20,340	20,340
Average Weekly Circulation (2001)	0	8,039	8,039
Average Daily Circulation (2001)			1,250

Station DMA Total	Cable TV Households	Non-cable TV Households	Total TV Households
Estimated Station Totals*	0	20,340	20,340
Average Weekly Circulation (2001)	0	8,039	8,039
Average Daily Circulation (2001)			1,250

*Estimated station totals are sums of the Nielsen TV and Cable TV household estimates for each county in which the station registers viewing of more than 5% as per the Nielsen Survey Methods.

Hawaii—Hilo

KHAW-TV

Ch. 11

(Satellite of KHON-TV, Honolulu, HI)

Network Service: FOX.

Licensee: Emmis Communications Corp., 40 Monument Circle, Suite 700, Indianapolis, IN 46204-3017.

Studio: See KHON-TV, Honolulu.

Mailing Address: 88 Piikoi St., Honolulu, HI 96814.

Phone: 808-591-2222. **Fax:** 808-593-8479.

E-mail: khon@khon.emmis.com

Web Site: http://www.khon.com

Technical Facilities: Channel No. 11 (198-204 MHz). Authorized power: 31-kw visual. Antenna: Minus 590-ft. above av. terrain, 161-ft. above ground, 167-ft. above sea level.

Latitude 19° 43' 57"
Longitude 155° 04' 04"

Transmitter: Naniloa Hotel, 93 Banyon Dr.

Digital Facilities: Channel No. 21 (512-518 MHz). Power: 50-kw max. visual. Antenna: Minus 610-ft. above av. terrain, 141-ft. above ground.

Latitude 19° 43' 57"
Longitude 155° 04' 04"

FCC Digital File Number: BPCDT-19991101AEH. Granted: June 9, 2000.

Note: Latitude and longitude coordinates shown are based on the North American Datum of 1927 (NAD 27) as currently required by the Mass Media Bureau of the FCC.

News Services: AP, CNN Newsource, Fox NewsEdge.

Ownership: Emmis Communications Corp. (Group Owner).

Began Operation: November 27, 1961. For sale to present owner, see KHON-TV, Honolulu.

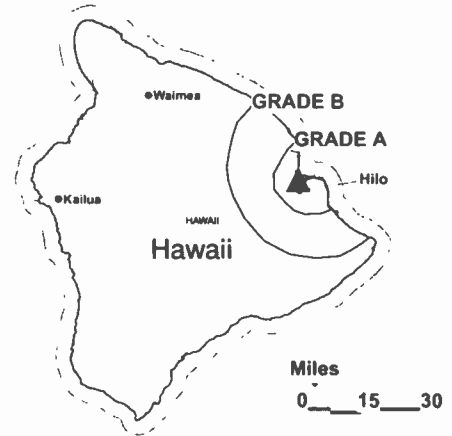
Represented (sales): MMT Sales Inc.

Personnel: See KHON-TV, Honolulu.

Highest 30 Sec. Rate: \$1600.

City of License: Hilo. **Station DMA:** Honolulu. **Rank:** 72.

KHAW-TV BPCT-940902KL GRANTED: 5/12/95



© 2002 Warren Communications News

Circulation © 2001 Nielsen. Coverage based on Nielsen study.

Grand Total	Cable TV Households	Non-cable TV Households	Total TV Households
Estimated Station Totals*	0	13,260	13,260
Average Weekly Circulation (2001)	0	6,192	6,192
Average Daily Circulation (2001)			1,220

Station DMA Total	Cable TV Households	Non-cable TV Households	Total TV Households
Estimated Station Totals*	0	13,260	13,260
Average Weekly Circulation (2001)	0	6,192	6,192
Average Daily Circulation (2001)			1,220

*Estimated station totals are sums of the Nielsen TV and Cable TV household estimates for each county in which the station registers viewing of more than 5% as per the Nielsen Survey Methods.

Hawaii—Hilo

KHBC-TV

Ch. 2

(Satellite of KHNL, Honolulu, HI)

Network Service: NBC.

Licensee: Raycom Media Inc., 201 Monroe St., 20th Floor, Montgomery, AL 36104.

Studio: See KHNL, Honolulu.

Mailing Address: 150-B Puuhale Rd., Honolulu, HI 96819.

Phone: 808-847-3246. **Fax:** 808-845-3616.

Technical Facilities: Channel No. 2 (54-60 MHz). Authorized power: 2.31-kw visual, 0.23-kw aural. Antenna: Minus 574-ft. above av. terrain, 142-ft. above ground, 148-ft. above sea level.

Latitude 19° 43' 51"
Longitude 155° 04' 11"

Transmitter: Hilo Hawaiian Hotel, 71 Banyan Dr., Hilo.

Digital Facilities: Channel No. 22 (518-524 MHz). Power: 50-kw max. visual. Antenna: Minus 577-ft. above av. terrain, 132-ft. above ground.

Latitude 19° 43' 51"
Longitude 155° 04' 11"

FCC Digital File Number: BPCDT-19991029AFT. Granted: March 17, 2000.

Note: Latitude and longitude coordinates shown are based on the North American Datum of 1927 (NAD 27) as currently required by the Mass Media Bureau of the FCC.

Ownership: Raycom Media Inc. (Group Owner).

Began Operation: August 22, 1983. Sale to Hilo Broadcasting (Marvin Chupack, et al.), by Trustee in Bankruptcy approved by FCC January 31, 1986. Began operation as KHBC-TV April 14, 1986. Sale to Kona-Hilo Broadcasting approved by FCC April 24, 1987. Sale to King Broadcasting approved by FCC October 18, 1988. Sale to Providence Journal Broadcasting Corp. approved August 27, 1991 (*Television Digest*, Vol. 31:9, 29). Sale to Belo Corp. approved by FCC February 28, 1997 (Vol. 37:9). Sale to present owner from Belo Corp. approved by FCC September 2, 1999.

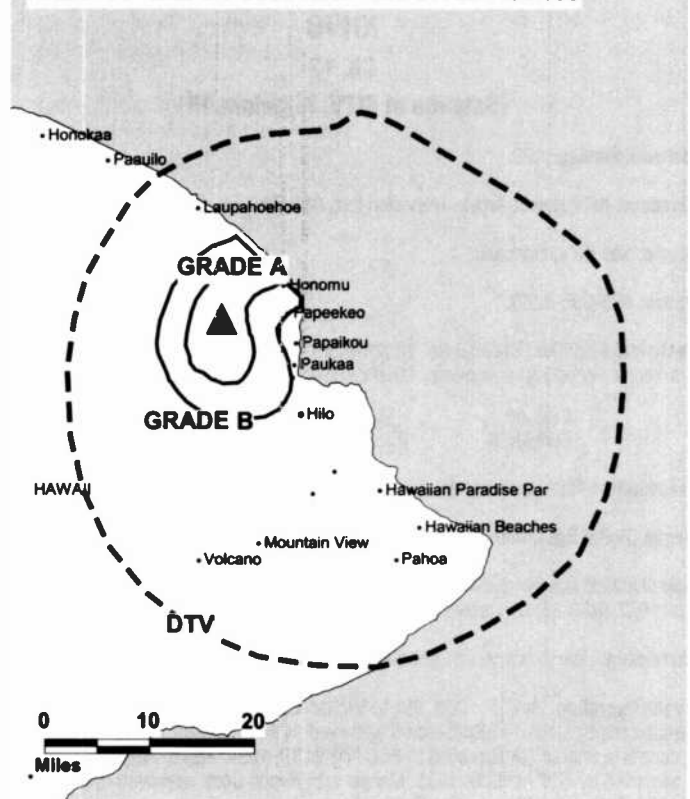
Represented (legal): Covington & Burling.

Personnel: See KHNL, Honolulu.

Rates: On request.

City of License: Hilo. **Station DMA:** Honolulu. **Rank:** 72.

KHBC-TV BMPCT-830316KE GRANTED: 5/27/83



© 2002 Warren Communications News

Circulation © 2001 Nielsen. Coverage based on Nielsen study.

Grand Total	Cable TV Households	Non-cable TV Households	Total TV Households
Estimated Station Totals*	0	13,260	13,260
Average Weekly Circulation (2001)	0	3,381	3,381
Average Daily Circulation (2001)			398
Station DMA Total	Cable TV Households	Non-cable TV Households	Total TV Households
Estimated Station Totals*	0	13,260	13,260
Average Weekly Circulation (2001)	0	3,381	3,381
Average Daily Circulation (2001)			398

*Estimated station totals are sums of the Nielsen TV and Cable TV household estimates for each county in which the station registers viewing of more than 5% as per the Nielsen Survey Methods.

KHVO
Ch. 13
 (Satellite of KITV, Honolulu, HI)

Network Service: ABC.

Licensee: KITV Hearst-Argyle Television Inc., 888 7th Ave., New York, NY 10106.

Studio: See KITV, Honolulu.

Phone: 808-935-8289.

Technical Facilities: Channel No. 13 (210-216 MHz). Authorized power: 31-kw visual.
 Antenna: Minus 590-ft. above av. terrain, 161-ft. above ground, 167-ft. above sea level.

Latitude 19° 43' 57"
 Longitude 155° 04' 04"

Transmitter: Atop Naniloa Hotel, 93 Banyan Dr.

Began Digital Operation: October 1, 1997.

Note: Latitude and longitude coordinates shown are based on the North American Datum of 1927 (NAD 27) as currently required by the Mass Media Bureau of the FCC.

Ownership: Hearst-Argyle Television Inc. (Group Owner).

Began Operation: May 15, 1960. Sale to Michael Eskridge, operating agent, by Tak Communications, Debtor-in-Possession approved by FCC January 27, 1993. Transfer of control to Sharad Tak approved by FCC August 19, 1994. Sale to Argyle Television Inc. approved by FCC April 20, 1995. Merger with Hearst Corp. approved by FCC June 2, 1997 (*Television Digest*, Vol. 37:13, 35).

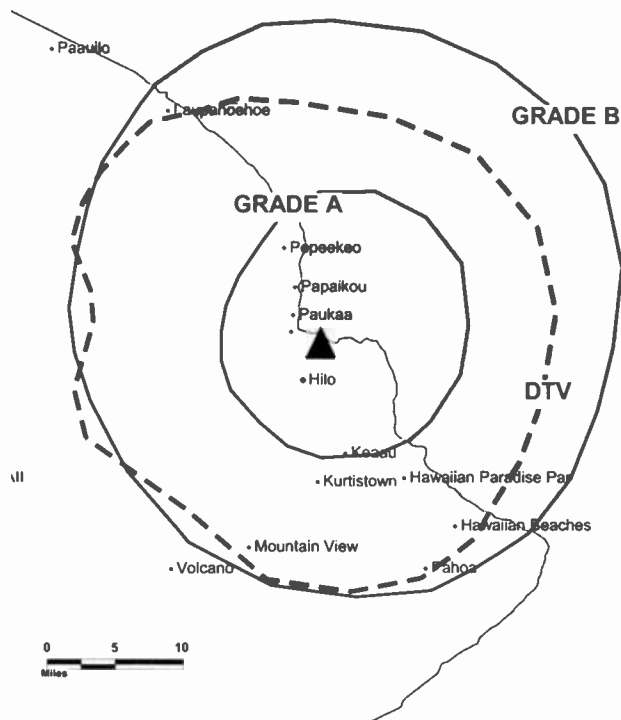
Represented (legal): Dow, Lohnes & Albertson PLLC.

Personnel: See KITV, Honolulu.

Rates: On request.

City of License: Hilo. **Station DMA:** Honolulu. **Rank:** 72.

KHVO BPCT-940824KG GRANTED: 5/12/95



© 2002 Warren Communications News

Circulation © 2001 Nielsen. Coverage based on Nielsen study.

Grand Total	Cable TV Households	Non-cable TV Households	Total TV Households
Estimated Station Totals*	0	13,260	13,260
Average Weekly Circulation (2001)	0	6,365	6,365
Average Daily Circulation (2001)			1,180

Station DMA Total	Cable TV Households	Non-cable TV Households	Total TV Households
Estimated Station Totals*	0	13,260	13,260
Average Weekly Circulation (2001)	0	6,365	6,365
Average Daily Circulation (2001)			1,180

*Estimated station totals are sums of the Nielsen TV and Cable TV household estimates for each county in which the station registers viewing of more than 5% as per the Nielsen Survey Methods.



**The Daily Newsletter covering
 Legislative, Regulatory and Judicial
 News Affecting Internet Business**

call 800-771-9202 for information

**Get It First
 Get It Right** **Washington Internet Daily**

Hawaii—Hilo

KHVO-DT Ch. 18

Network Service: ABC.

Grantee: KITV Hearst-Argyle Television Inc., 888 7th Ave., New York, NY 10106.

Studio: 801 S. King St., Honolulu, HI 96813.

Phone: 808-535-0400. **Fax:** 808-536-8777.

Web Site: <http://www.thehawaiichannel.com>

Digital Facilities: Channel No. 18 (494-500 MHz). Power: 5.4-kw max. visual. Antenna: Minus 613-ft. above av. terrain, 138-ft. above ground, 144-ft. above sea level.

Latitude	19°	43'	57"
Longitude	155°	04'	04"

Transmitter: Atop Naniloa Hotel, 93 Banyan Dr.

Definition: Standard.

Note: Latitude and longitude coordinates shown are based on the North American Datum of 1927 (NAD 27) as currently required by the Mass Media Bureau of the FCC.

Multichannel TV Sound: Stereo only.

Ownership: Hearst-Argyle Television Inc. (Group Owner).

Began Digital Operation: October 1, 1997.

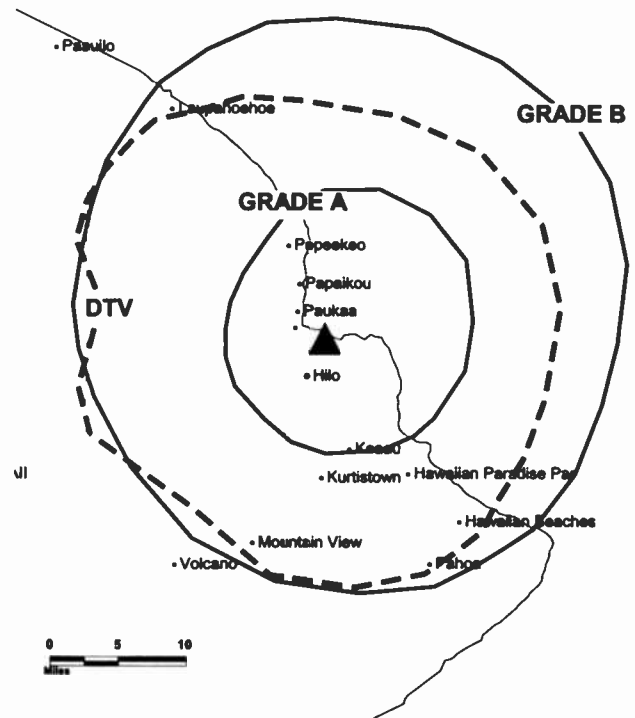
Represented (legal): Wiley, Rein & Fielding.

Represented (engineering): Cavell, Mertz & Davis Inc.

Personnel:

Michael A. Rosenberg, President & General Manager.

KHVO-DT BPCDT-970821KE GRANTED: 9/3/1997



© 2002 Warren Communications News

Greg Johnson, Chief Engineer.

Rates: On request.

City of License: Hilo. **Station DMA:** Honolulu. **Rank:** 72.

Hawaii—Hilo

KWHH

Ch. 14

(Satellite of KWHE, Honolulu, HI)

Network Service: WBN.

Licensee: Le Sea Broadcasting Corp., Box 12, South Bend, IN 46624.

Studio: 81 Li Keke St., Hilo, HI 96720.

Phone: 808-538-1414. **Fax:** 808-526-0326.

Technical Facilities: Channel No. 14 (470-476 MHz). Authorized power: 13.7-kw max. visual. Antenna: Minus 557-ft. above av. terrain, 144-ft. above ground, 151-ft. above sea level.

Latitude	19°	43'	51"
Longitude	155°	04'	11"

Transmitter: 71 Banyan Dr., Hilo.

Digital Facilities: Channel No. 23 (524-530 MHz). Power: 35-kw max. visual. Antenna: 108-ft. above av. terrain, 151-ft. above ground.

Latitude	19°	43'	00"
Longitude	155°	08'	13"

FCC Digital File Number: BPCDT-19991020AAJ (pending).

Note: Latitude and longitude coordinates shown are based on the North American Datum of 1927 (NAD 27) as currently required by the Mass Media Bureau of the FCC.

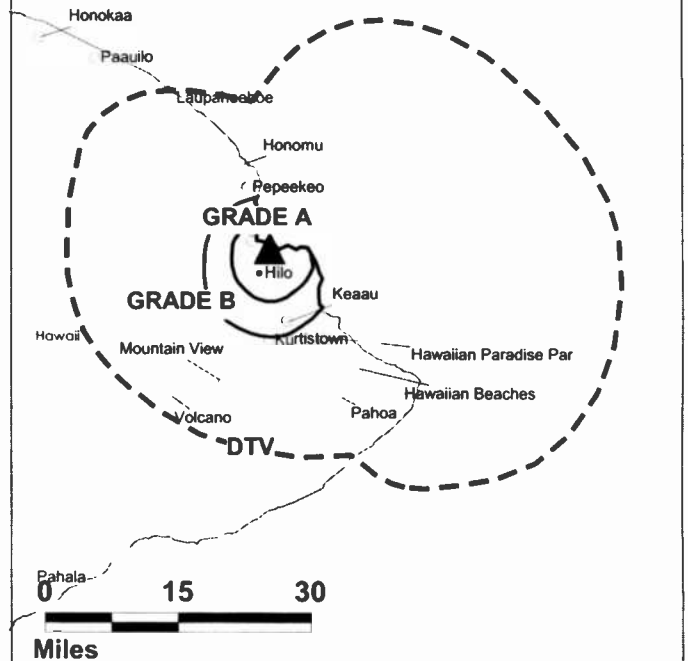
Ownership: Le Sea Broadcasting Co. (Group Owner).

Began Operation: October 1, 1989.

Represented (legal): John Fiorini III.

Personnel: See KWHE, Honolulu.

KWHH BMPCT-890711KH GRANTED: 8/21/89



Rates: On request.

City of License: Hilo. **Station DMA:** Honolulu. **Rank:** 72.

Nielsen Data: Not available.

Hawaii—Honolulu

KAHH Ch. 26

Network Service: TBN.

Licensee: Trinity Broadcasting Network Inc., 2442 Michelle Dr., Tustin, CA 92780.

Studio: 1152 Smith St., Honolulu, HI 96817.

Phone: 808-521-5826. **Fax:** 808-599-6238.

E-mail: cching@tbn.org.

Technical Facilities: Channel No. 26 (542-548 MHz). Authorized power: 270-kw max. visual. Antenna: 1903-ft. above av. terrain, 69-ft. above ground, 2350-ft. above sea level.

Latitude	21°	23'	45"
Longitude	158°	05'	58"

Transmitter: Side of KAIM-FM/KORL-FM tower, Palikea Ridge, near Waipahu.

Digital Facilities: Channel No. 27 (548-554 MHz). Power: 262-kw max. visual. Antenna: 1903-ft. above av. terrain, 69-ft. above ground.

Latitude	21°	23'	45"
Longitude	158°	05'	58"

FCC Digital File Number: BPCDT-19991101AJU (pending).

Note: Latitude and longitude coordinates shown are based on the North American Datum of 1927 (NAD 27) as currently required by the Mass Media Bureau of the FCC.

News Service: UPI.

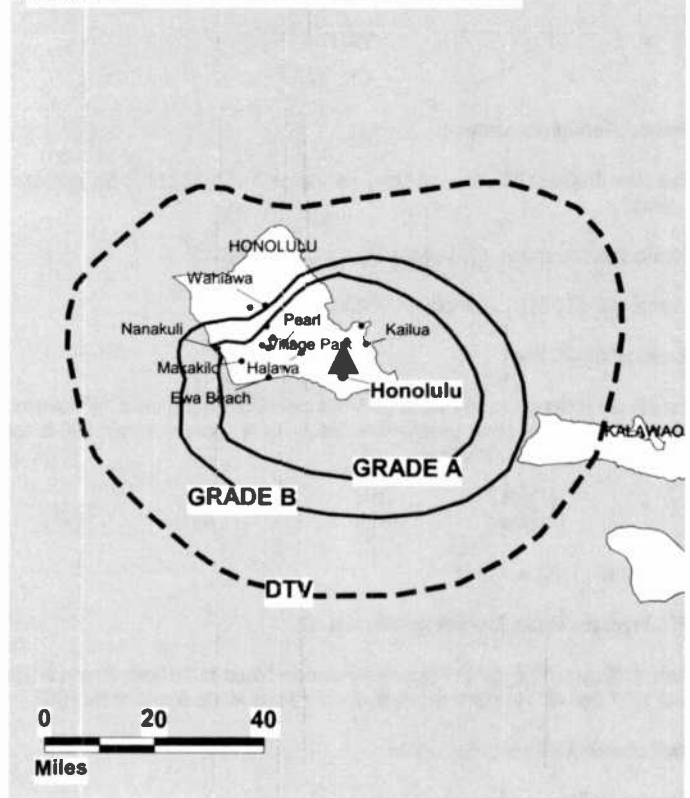
Ownership: Trinity Broadcasting Network Inc. (Group Owner).

Began Operation: December 23, 1982. Sale to Oceania Broadcasting Network by Mauna Kea Broadcasting Co. approved by FCC September 20, 1989. Sale to All American TV Inc. by Oceania Broadcasting approved by FCC September 3, 1996. Sale to present owner by All American TV Inc. approved by FCC May 8, 2000.

Represented (sales): Trinity Broadcasting Network Media.

Represented (legal): Colby May.

KAHH BPCT-940718KG GRANTED: 1/26/95



© 2002 Warren Communications News

Personnel:

Cheryl Ching, General Manager.

Red Henke, General Sales Manager.

Nick Thompson, Chief Engineer.

Highest 3C Sec. Rate: \$75.

City of License: Honolulu. **Station DMA:** Honolulu. **Rank:** 72.

Nielsen Data: Not available.

Hawaii—Honolulu

KBFD
Ch. 32

Network Service: Independent.

Licensee: The Allen Broadcasting Corp., Penthouse One, 1188 Bishop St., Honolulu, HI 96813.

Studio: Penthouse One, 1188 Bishop St., Honolulu, HI 96813.

Phone: 808-521-8066. **Fax:** 808-521-5233.

E-mail: kbfd@hits.net

Technical Facilities: Channel No. 32 (578-584 MHz). Authorized power: 145-kw max. visual, 14.5-kw max. aural. Antenna: Directional, 424-ft. above av. terrain, 390-ft. above ground, 413-ft. above sea level.

Latitude 21° 18' 49"
Longitude 157° 51' 43"

Transmitter: 1188 Bishop St.

FCC Proposed Digital Channel Number: Ch. 33.

Note: Latitude and longitude coordinates shown are based on the North American Datum of 1927 (NAD 27) as currently required by the Mass Media Bureau of the FCC.

Multichannel TV Sound: Stereo only.

Ownership: The Allen Broadcasting Corp.

Began Operation: March 24, 1986.

Represented (engineering): Comsearch Inc.

Personnel:

Kea Sung Chung, President & General Manager.

Jeff Chung, Station Manager.

N. K. Kim, Local Sales Manager.

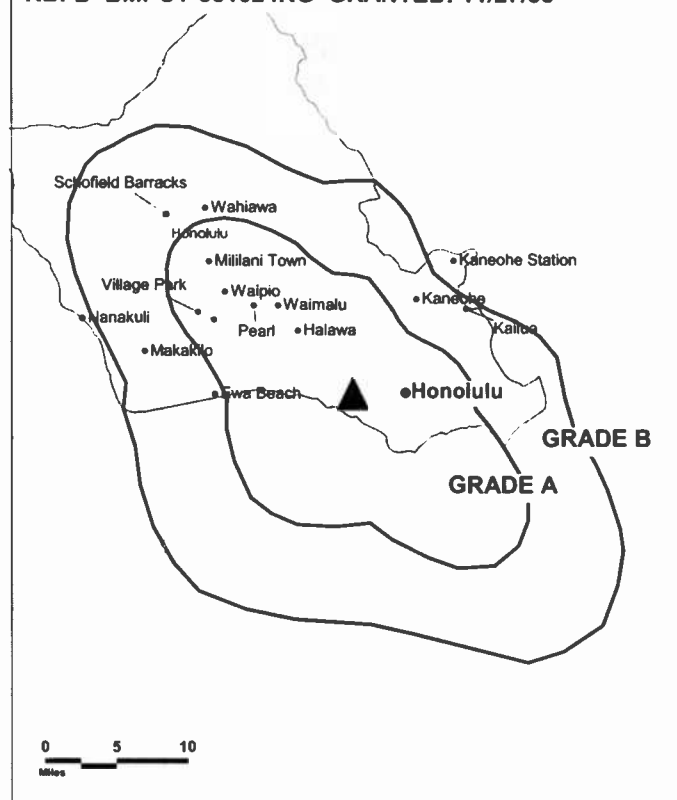
Don Porter, Chief Engineer.

Yun Hee Chung, Program Director.

June Ho Chung, Business Manager.

Highest 30 Sec. Rate: \$250.

KBFD BMPCT-851024KG GRANTED: 11/27/85



City of License: Honolulu. **Station DMA:** Honolulu. **Rank:** 72.

Circulation © 2001 Nielsen. Coverage based on Nielsen study.

Grand Total	Cable TV Households	Non-cable TV Households	Total TV Households
Estimated Station Totals*	254,400	0	254,400
Average Weekly Circulation (2001)	14,246	0	14,246
Average Daily Circulation (2001)			8,141
Station DMA Total	Cable TV Households	Non-cable TV Households	Total TV Households
Estimated Station Totals*	254,400	0	254,400
Average Weekly Circulation (2001)	14,246	0	14,246
Average Daily Circulation (2001)			8,141

*Estimated station totals are sums of the Nielsen TV and Cable TV household estimates for each county in which the station registers viewing of more than 5% as per the Nielsen Survey Methods.

Hawaii—Honolulu

KFVE Ch. 5

Network Service: UPN, WBN.

Licensee: Raycom National Inc., RSA Tower, 201 Monroe St., 20th Floor, Montgomery, AL 36104.

Studio: 150-B Puuhale Rd., Honolulu, HI 96819-2282.

Phone: 808-847-3246. **Fax:** 808-845-3616.

Web Site: <http://www.khnl.com>

Technical Facilities: Channel No. 5 (76-82 MHz). Authorized power: 95.5-kw visual, 9.6-kw aural. Antenna: Circularly polarized, 2064-ft. above av. terrain, 161-ft. above ground, 2641-ft. above sea level.

Latitude 21° 24' 03"
Longitude 158° 06' 10"

Transmitter: 3-mi. NE of Nanakuli on Palehua Rd.

Digital Facilities: Channel No. 23 (524-530 MHz). Power: 50-kw max. visual. Antenna: 2064-ft. above av. terrain, 161-ft. above ground.

Latitude 21° 24' 03"
Longitude 158° 06' 10"

FCC Digital File Number: BPCDT-19991029AGY (pending).

Note: Latitude and longitude coordinates shown are based on the North American Datum of 1927 (NAD 27) as currently required by the Mass Media Bureau of the FCC.

Multichannel TV Sound: Stereo only.

Satellite Earth Station: Harris, 6.1-meter C-band.

Ownership: Raycom Media Inc.

Began Operation: February 7, 1988. Sale to present owner from KFVE Joint Venture approved by FCC December 28, 1999.

Represented (sales): TeleRep Inc.

Represented (legal): Covington & Burling.

Represented (engineering): Hammett & Edison Inc.

Personnel:

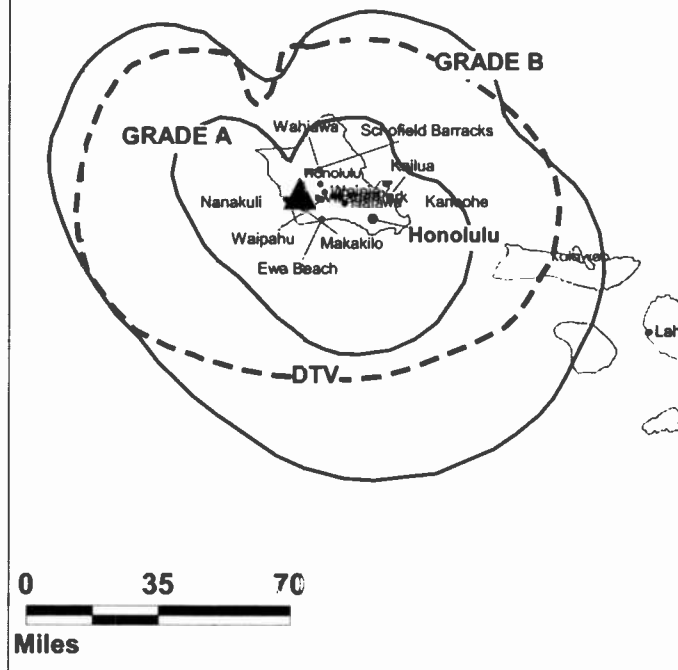
Stuart Chang, Sales Manager.

John L. Fink, General Manager.

Keith Aotaki, Engineering Director.

Daniel Schmidt, Program Director.

KFVE BPCT-880920KF GRANTED: 3/13/89



© 2002 Warren Communications News

Bryan Kam, Controller.

Michael Langley, Marketing Director.

Highest 30 Sec. Rate: \$1500.

City of License: Honolulu. **Station DMA:** Honolulu. **Rank:** 72.

Circulation © 2001 Nielsen. Coverage based on Nielsen study.

Grand Total	Cable TV Households	Non-cable TV Households	Total TV Households
Estimated Station Totals*	339,420	43,070	382,490
Average Weekly Circulation (2001)	147,919	13,565	161,484
Average Daily Circulation (2001)			51,717
Station DMA Total	Cable TV Households	Non-cable TV Households	Total TV Households
Estimated Station Totals*	339,420	43,070	382,490
Average Weekly Circulation (2001)	147,919	13,565	161,484
Average Daily Circulation (2001)			51,717

*Estimated station totals are sums of the Nielsen TV and Cable TV household estimates for each county in which the station registers viewing of more than 5% as per the Nielsen Survey Methods.

Hawaii—Honolulu

KGMB

Ch. 9

(Also operates satellite KGMD-TV, Hilo & semi-satellite KGMV, Wailuku, HI)

Network Service: CBS.

Licensee: Emmis Broadcasting Corp., 3500 W. Olive Ave., Suite 300, Burbank, CA 91505-4604.

Studio: 1534 Kapiolani Blvd., Honolulu, HI 96814.

Phone: 808-973-5462. **Fax:** 808-941-8153.

Technical Facilities: Channel No. 9 (186-192 MHz). Authorized power: 209-kw visual, 29.5-kw aural. Antenna: Minus 170-ft. above av. terrain, 436-ft. above ground, 441-ft. above sea level.

Latitude	21°	17'	45.70"
Longitude	157°	50'	35.70"

Transmitter: 1534 Kapiolani Blvd.

Digital Facilities: Channel No. 8 (180-186 MHz). Power: 7.2-kw visual. Antenna: 49-ft. above av. terrain, 405-ft. above ground.

Latitude	21°	17'	46"
Longitude	157°	50'	36"

FCC Digital File Number: BPCDT-19991029AIA. Granted: March 17, 2000.

Note: Latitude and longitude coordinates shown are based on the North American Datum of 1927 (NAD 27) as currently required by the Mass Media Bureau of the FCC.

Satellite Earth Stations: Cosmos, 4.5-meter C-band; Scientific-Atlanta, 10-meter C-band; Strato Vision, 4.5-meter C-band; Scientific-Atlanta receivers.

News Service: AP.

Ownership: Emmis Communications Corp. (Group Owner).

Began Operation: December 1, 1952. Sale of Consolidated Amusement Corp. and its 75.45% interest to Hialand Development Corp. approved by FCC December 3, 1958 by FCC (*Television Digest*, Vol. 14:40, 41, 46). Sale of 75.45% to *Honolulu Star-Bulletin* approved by FCC December 22, 1959 (Vol. 15:52). Sale to Standard Corp. By *Honolulu Star-Bulletin* approved by FCC May 5, 1965 (Vol.4:42, 5:19). Transfer of control from the Standard Corp. to the Heffels approved by FCC October 1, 1972. Sale to Lee Enterprises Inc. by the Heffels approved by FCC January 27, 1977 (Vol. 16:37). Sale to present owner by Lee Enterprises Inc. approved by FCC September 27, 2000 (Vol. 40:20).

Represented (sales): Continental Television Sales.

Personnel:

Lynne Mueller, General Manager.

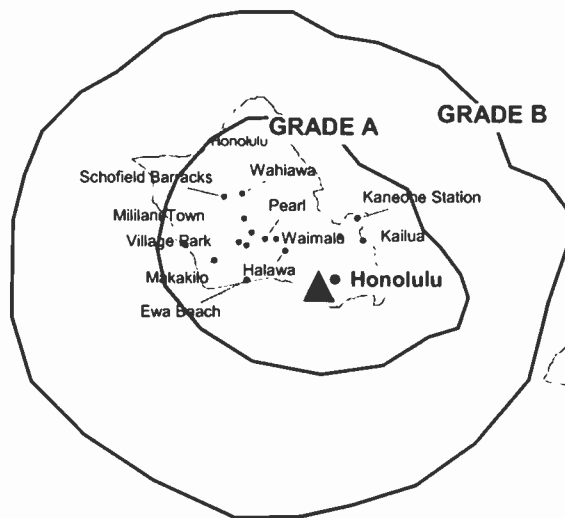
Joe Carriere, General Sales Manager.

Tim Diedrich, National Sales Manager.

Jim Lemon, News Director.

Rodney Shimabukuro, Chief Engineer.

KGMB BPCT-3610 GRANTED: 10/19/65



0 20 40
Miles

© 2002 Warren Communications News

Mark Pennington, Business Manager.

Lynne Waters, Production Manager.

Faye Yorck, Promotion Manager.

Selina Muldowney, Human Resources Manager.

Highest 30 Sec. Rate: \$1400.

City of License: Honolulu. Station DMA: Honolulu. Rank: 72.

Circulation © 2001 Nielsen. Coverage based on Nielsen study.

Grand Total	Cable	Non-cable	Total
	TV Households	TV Households	
Estimated Station Totals*	339,420	22,730	362,150
Average Weekly Circulation (2001)	252,499	15,411	267,910
Average Daily Circulation (2001)			122,150
Station DMA Total	Cable	Non-cable	Total
	TV Households	TV Households	TV Households
Estimated Station Totals*	339,420	22,730	362,150
Average Weekly Circulation (2001)	252,499	15,411	267,910
Average Daily Circulation (2001)			122,150

*Estimated station totals are sums of the Nielsen TV and Cable TV household estimates for each county in which the station registers viewing of more than 5% as per the Nielsen Survey Methods.

Hawaii—Honolulu

KHNL
Ch. 13

(Operates satellites KHBC-TV, Hilo & KOGG, Wailuku, HI)

Network Service: NBC.

Licensee: Raycom Media Inc., 201 Monroe St., 20th Floor, Montgomery, AL 36104.

Studio: 150-B Puuhale Rd., Honolulu, HI 96819.

Phone: 808-847-3246. Fax: 808-845-3616.

Web Site: <http://www.khnl.com>

Technical Facilities: Channel No. 13 (210-216 MHz). Authorized power: 316-kw visual, 46.8-kw aural. Antenna: 22-ft. above av. terrain, 500-ft. above ground, 505-ft. above sea level.

Latitude	21°	17'	09.00"
Longitude	157°	50'	18.50"

Transmitter: 2005 Kalia Rd.

Digital Facilities: Channel No. 35 (596-602 MHz). Power: 25-kw max. visual. Antenna: Minus 46-ft. above av. terrain, 381-ft. above ground.

Latitude	21°	17'	09.00"
Longitude	157°	50'	19.00"

FCC Digital File Number: BPCDT-19991029AFK (pending).

Note: Latitude and longitude coordinates shown are based on the North American Datum of 1927 (NAD 27) as currently required by the Mass Media Bureau of the FCC.

Satellite Earth Stations: Microdyne, 11-meter C-band; Scientific-Atlanta, 10-meter C-band; Scientific-Atlanta receivers.

News Services: AP, CNN Newsource, WSI, NBC News Channel.

Ownership: Raycom Media Inc. (Group Owner).

Began Operation: July 4, 1962. Sale by Hawaiian Paradise Park Corp. approved by FCC September 21, 1967. Sale to Mid-Pacific Television Assoc. by Richard Eaton approved by FCC November 28, 1979. FCC approved sale to King Broadcasting Co. May 5, 1986. Sale to Providence Journal Broadcasting approved by FCC August 27, 1991 (Television Digest, Vol. 30:35; 31:9, 29). Sale to Belo Corp. approved by FCC February 28, 1997 (Vol. 37:9). Sale to present owner from Belo Corp. approved by FCC September 2, 1999 (Vol. 39:27, 45).

Represented (sales): TeleRep Inc.

Represented (legal): Covington & Burling.

Represented (engineering): Hammett & Edison Inc.

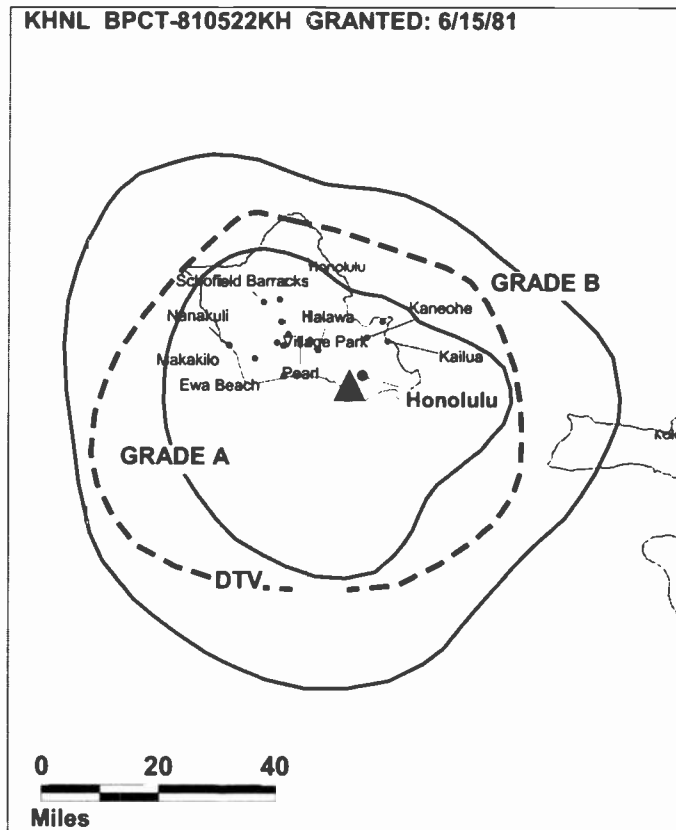
Personnel:

John L. Fink, General Manager.

Keith Aotaki, Engineering Director.

Daniel Schmidt, Program Director.

KHNL BPCT-810522KH GRANTED: 6/15/81



© 2002 Warren Communications News

Bryan Kam, Controller.

Stuart Chang, Sales & Marketing Director.

Michael Langley, Marketing Director.

Seth Feldman, News Director.

Highest 30 Sec. Rate: \$2000.

City of License: Honolulu. Station DMA: Honolulu. Rank: 72.

Circulation © 2001 Nielsen. Coverage based on Nielsen study.

Grand Total	Cable	Non-cable	Total
	TV Households	TV Households	TV Households
Estimated Station Totals*	339,420	43,070	382,490
Average Weekly Circulation (2001)	224,576	16,688	241,264
Average Daily Circulation (2001)			110,590
Station DMA Total	Cable	Non-cable	Total
	TV Households	TV Households	TV Households
Estimated Station Totals*	339,420	43,070	382,490
Average Weekly Circulation (2001)	224,576	16,688	241,264
Average Daily Circulation (2001)			110,590

*Estimated station totals are sums of the Nielsen TV and Cable TV household estimates for each county in which the station registers viewing of more than 5% as per the Nielsen Survey Methods.

KHON-TV

Ch. 2

(Also operates satellites KAIL-TV, Wailuku & KHAW-TV, Hilo, HI)

Network Service: FOX.

Licensee: Emmis Communications Corp., 40 Monument Circle, Suite 700, Indianapolis, IN 46204-3017.

Studio: 88 Piikoi St., Honolulu, HI 96814.

Phone: 808-591-2222. Fax: 808-593-8479.

E-mail: khon@khon.emmis.com

Web Site: http://www.khon.com

Technical Facilities: Channel No. 2 (54-60 MHz). Authorized power: 100-kw visual, 20-kw aural. Antenna: 60-ft. above av. terrain, 500-ft. above ground, 506-ft. above sea level.

Latitude 21° 17' 39"
Longitude 157° 50' 18"

Holds CP for change to 50-kw max. visual, 59-ft. above av. terrain, 463-ft. above ground. BPCT-20001011ABK.

Transmitter: Century Center, 1750 Kalakaua Ave.

Digital Facilities: Channel No. 22 (518-524 MHz). Power: 1000-kw max. visual. Antenna: 31-ft. above av. terrain, 434-ft. above ground.

Latitude 21° 17' 39"
Longitude 157° 50' 18"

FCC Digital File Number: BPCDT-19991028ADY (pending).

Note: Latitude and longitude coordinates shown are based on the North American Datum of 1927 (NAD 27) as currently required by the Mass Media Bureau of the FCC.

Multichannel TV Sound: Stereo only.

Satellite Earth Station: Harris, 6.1-meter C-band; Harris receivers.

News Services: AP, CNN Newsource, Fox NewsEdge.

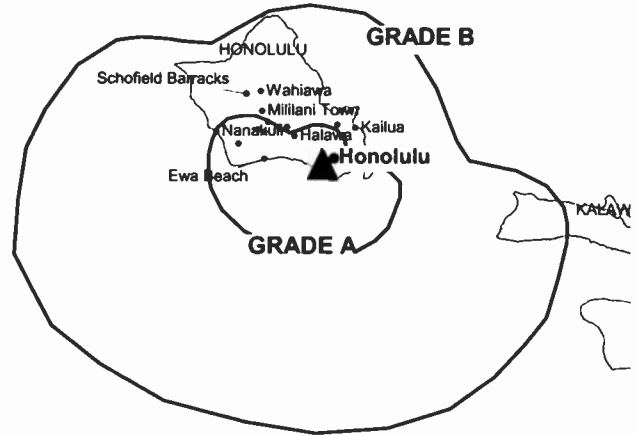
Ownership: Emmis Communications Corp. (Group Owner).

Began Operation: December 15, 1952. Sale to present owner from Silver King Communications Inc. approved by FCC June 23, 1998. Sale to Silver King Communications Inc. approved by FCC August 16, 1996. Sale to SF Broadcasting by Bumham Broadcasting Co. approved by FCC August 17, 1995 (Television Digest, Vol. 34:35; 50; 35:35). Sale to Bumham Broadcasting Co. by Des Moines Register & Tribune approved by FCC August 23, 1985 (Vol. 25:6). Previous merger of Des Moines Register & Tribune Co. with McCoy Broadcasting Co. approved by FCC March 8 1979. Sale to McCoy by Pacific & Southern Co. Inc. approved by FCC January 17, 1973. Previous merger with Jupiter Broadcasting of Georgia, surviving corp., later known as Pacific & Southern Broadcasting Co. Inc., approved by FCC November 15, 1967 (Vol. 7:47). Sale to Pacific & Southern Co. Inc. approved by FCC December 15, 1967. Sale by co-owners Advertising Publishing Co. Ltd. & John D. Keating approved by FCC April 28, 1965 (Vol. 4:42). Sale to Advertising Publishing Co. Ltd. & Island Broadcasting Co. by Herbert Richards approved by FCC June, 1953 (Vol. 9:26).

Represented (sales): Petry Television Inc.

Represented (legal): Gardner, Carton & Douglas.

KHON-TV BPCT-20001011ABK GRANTED: 5/23/2001



© 2002 Warren Communications News

Personnel:

- Bill Spellman, Vice President & General Manager.
- Steve Hiramoto, General Sales Manager.
- Kenny Elcock, Engineering Director.
- Jim McCoy, News Director.
- Bruce Sawyer, Promotion Director.
- Bob Pritchard, Operations Director.
- Carol Encarnacion, Community Affairs Manager.

Highest 30 Sec. Rate: \$1600.

City of License: Honolulu. Station DMA: Honolulu. Rank: 72.

Circulation © 2001 Nielsen. Coverage based on Nielsen study.

Grand Total	Cable TV Households	Non-cable TV Households	Total TV Households
Estimated Station Totals*	339,420	43,070	382,490
Average Weekly Circulation (2001)	278,417	19,292	297,709
Average Daily Circulation (2001)			165,205
Station DMA Total	Cable TV Households	Non-cable TV Households	Total TV Households
Estimated Station Totals*	339,420	43,070	382,490
Average Weekly Circulation (2001)	278,417	19,292	297,709
Average Daily Circulation (2001)			165,205

*Estimated station totals are sums of the Nielsen TV and Cable TV household estimates for each county in which the station registers viewing of more than 5% as per the Nielsen Survey Methods.

Hawaii—Honolulu

KIKU Ch. 20

Network Service: Independent.

Licensee: KHLS Inc., 1990 S. Bundy Dr., Suite 850, Los Angeles, CA 90025.

Studio: 197 Sand Island Access Rd., No. 2021, Honolulu, HI 96819.

Phone: 808-847-2021. **Fax:** 808-841-3326.

E-mail: kikutv@lava.net

Web Site: <http://www.kikutv.com>

Technical Facilities: Channel No. 20 (506-512 MHz). Authorized power: 467-kw max. visual. Antenna: 2041-ft. above av. terrain, 223-ft. above ground, 2523-ft. above sea level.

Latitude	21°	23'	51.00"
Longitude	158°	06'	01.00"

Transmitter: Paikea Ridge, 0.2-mi. SE of Paehua.

Digital Facilities: Channel No. 19 (500-506 MHz). Power: 46.7-kw max. visual. Antenna: 1988-ft. above av. terrain, 223-ft. above ground.

Latitude	21°	23'	51.40"
Longitude	158°	06'	00.90"

FCC Digital File Number: BPCDT-19991029AFD. Granted: November 24, 2000.

Note: Latitude and longitude coordinates shown are based on the North American Datum of 1927 (NAD 27) as currently required by the Mass Media Bureau of the FCC.

Ownership: International Media Group (Group Owner).

Began Operation: December 30, 1983. Sale to Honolulu Family TV approved by FCC January 18, 1985. Sale to present owner by Media Central Inc., et al., approved by FCC August 24, 1989. Transfer of control to AMG Intermediate LLC from Citicorp Venture Capital Ltd. approved by FCC January 18, 2001.

Represented (engineering): Skadden, Arps, Slate, Meagher & Flom LLP.

Personnel:

Joanne Ninomiya, President.

Gregg Mueller, General Manager.

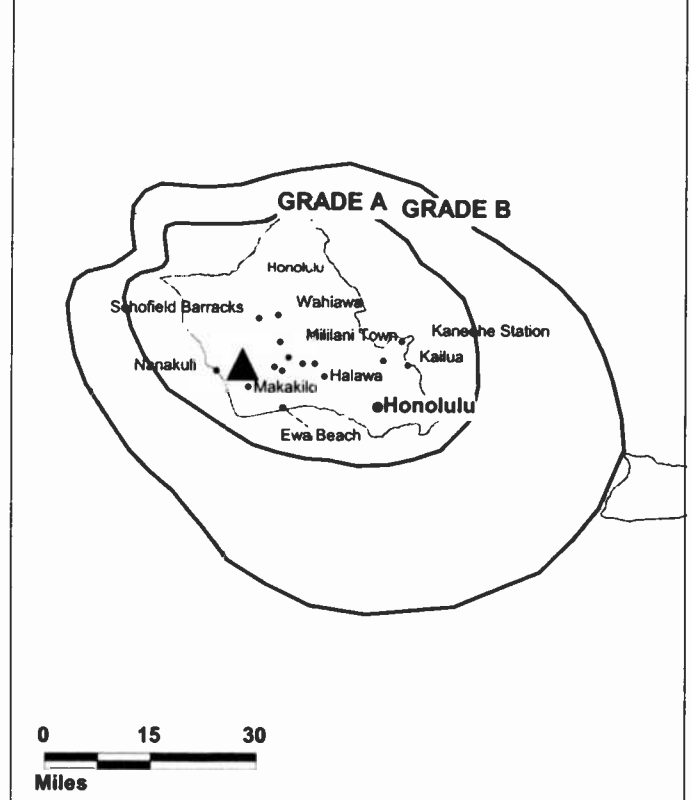
Donna Kam, Station Manager.

Henry A. Kaul, Chief Engineer.

Mika Tanaka Lee, Promotion & Public Service Director.

Dan Takamatsu, Business Manager.

KIKU BPCT-910929KK GRANTED: 5/31/91



© 2002 Warren Communications News

Highest 30 Sec. Rate: \$400.

City of License: Honolulu. **Station DMA:** Honolulu. **Rank:** 72.

Circulation © 2001 Nielsen. Coverage based on Nielsen study.

Grand Total	Cable TV Households	Non-cable TV Households	Total TV Households
Estimated Station Totals*	286,950	22,730	309,680
Average Weekly Circulation (2001)	60,457	4,160	64,617
Average Daily Circulation (2001)			25,982
Station DMA Total	Cable TV Households	Non-cable TV Households	Total TV Households
Estimated Station Totals*	286,950	22,730	309,680
Average Weekly Circulation (2001)	60,457	4,160	64,617
Average Daily Circulation (2001)			25,982

*Estimated station totals are sums of the Nielsen TV and Cable TV household estimates for each county in which the station registers viewing of more than 5% as per the Nielsen Survey Methods.

Hawaii—Honolulu

KITV

Ch. 4

(Rebroadcast by KMAU, Wailuku & KHVO, Hilo, HI)

Network Service: ABC.

Licensee: KITV Hearst-Argyle Television Inc., 888 7th Ave., New York, NY 10106.

Studio: 801 S. King St., Honolulu, HI 96813.

Phone: 808-535-0400. **Fax:** 808-536-8777.

E-mail: news4@kitv.com

Web Site: <http://www.thehawaiiichannel.com>

Technical Facilities: Channel No. 4 (66-72 MHz). Authorized power: 100-kw visual, 20-kw aural. Antenna: 45-ft. above av. terrain, 495-ft. above ground, 500-ft. above sea level.

Latitude	21°	17'	37"
Longitude	157°	50'	34"

Transmitter: Atop Ala Moana Hotel, 410 Atkinson Dr.

Began Digital Operation: November 1, 1998.

Note: Latitude and longitude coordinates shown are based on the North American Datum of 1927 (NAD 27) as currently required by the Mass Media Bureau of the FCC.

Satellite Earth Stations: Andrew, 4.5-meter C-band; Andrew, 7.6-meter C-band; Andrew, 9.1-meter C-band.

News Services: ABC NewsDne, AP, CNN Newsource.

Ownership: Hearst-Argyle Television Inc. (Group Owner).

Began Operation: April 16, 1954. Sale to Television Corp. of America by American Broadcasting Stations Inc. (WMT, Cedar Rapids, IA, interlocking with WMT-TV) & Dolph Petty Broadcasting approved by FCC January 11, 1956 (*Television Digest*, Vol. 11:46; 12:2). Sale to Kaiser Broadcasting by Television Corp. of America (Albert Zugsmith interests) which operated station as KULA-TV, approved by FCC June 11, 1958 (Vol 14:19, 24). Kaiser sale to Berger group approved by FCC December 18, 1964 (Vol. 4:41, 51). Lawrence S. Berger & Assoc. sale to Starr Broadcasting Group approved by FCC June 15, 1973 (Vol. 12:47). Sold to Shamrock Broadcasting by Starr, June 7, 1979. Sale to Tak Communications including KHVD, Hilo & KMAU, Wailuku, HI approved by FCC January 27, 1987 (Vol. 26:24). Transfer of control to Michael Eskridge approved by FCC January 27, 1993. Transfer of control to Sharad Tak approved by FCC August 19, 1994. Sale to Argyle Television Inc. approved by FCC April 20, 1995 (Vol. 35:9). Merger with Hearst Corp. approved by FCC June 2, 1997 (Vol. 37:13, 35).

Represented (legal): Brooks, Pierce, McLendon, Humphrey & Leonard.

Represented (engineering): Cavell, Mertz & Davis Inc.

Personnel:

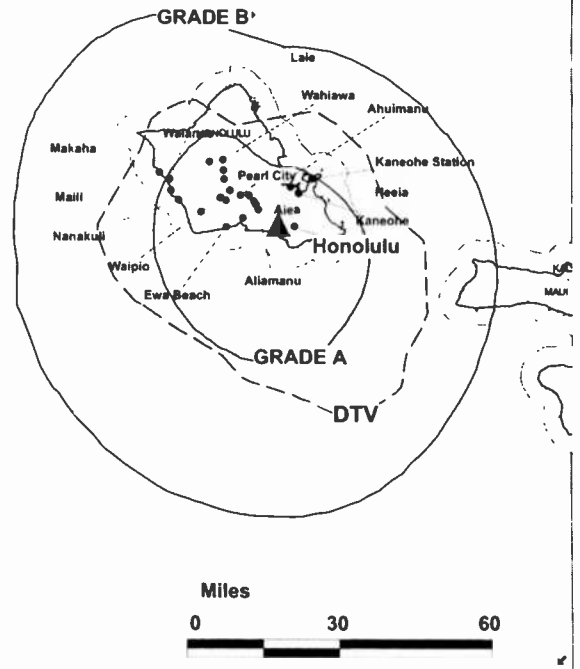
Michael A. Rosenberg, President & General Manager.

William Gaeth, Vice President & General Sales Manager.

Walter Zimmermann, Vice President & News Director.

Tracy Kelihoomalua, Program Director.

KITV BPCT-4921 GRANTED: 7/2/76



© 2002 Warren Communications News

Andy Jackson, Promotion Director.

Ron Chung, Business Manager.

John Wray, Production Manager.

Greg Johnson, Chief Engineer.

Celeste Fox, Public Affairs Director.

Rates: Dn request.

City of License: Honolulu. **Station DMA:** Honolulu. **Rank:** 72.

Circulation © 2001 Nielsen. Coverage based on Nielsen study.

Grand Total	Cable TV Households	Non-cable TV Households	Total TV Households
Estimated Station Totals*	339,420	43,070	382,490
Average Weekly Circulation (2001)	262,243	18,671	280,914
Average Daily Circulation (2001)			143,364

Station DMA Total	Cable TV Households	Non-cable TV Households	Total TV Households
Estimated Station Totals*	339,420	43,070	382,490
Average Weekly Circulation (2001)	262,243	18,671	280,914
Average Daily Circulation (2001)			143,364

*Estimated station totals are sums of the Nielsen TV and Cable TV household estimates for each county in which the station registers viewing of more than 5% as per the Nielsen Survey Methods.

Hawaii—Honolulu

KITV-DT Ch. 40

Network Service: ABC.

Licensee: KITV Hearst-Argyle Television Inc., 888 7th Ave., New York, NY 10106.

Studio: 801 S. King St., Honolulu, HI 96813.

Phone: 808-535-0400. **Fax:** 808-536-8777.

Web Site: <http://www.thehawaiichannel.com>

Digital Facilities: Channel No. 40 (626-632 MHz). Power: 8.5-kw max. visual. Antenna: 3-ft. above av. terrain, 413-ft. above ground, 420-ft. above sea level.

Latitude	21°	17'	37"
Longitude	157°	50'	34"

Transmitter: Atop Ala Moana Hotel, 410 Atkinson Dr.

Note: Latitude and longitude coordinates shown are based on the North American Datum of 1927 (NAD 27) as currently required by the Mass Media Bureau of the FCC.

Ownership: Hearst-Argyle Television Inc. (Group Owner).

Began Digital Operation: November 1, 1998.

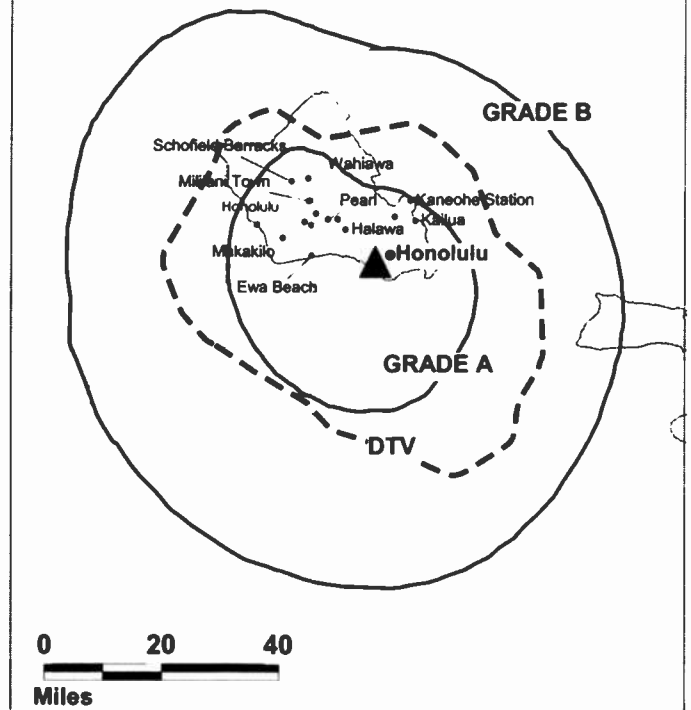
Represented (legal): Brooks, Pierce, McLendon, Humphrey & Leonard.

Represented (engineering): Cavell, Mertz & Davis Inc.

Personnel:

Mike Rosenberg, General Manager.

KITV-DT BPCDT-970808KE GRANTED: 9/4/1997



Rates: On request.

City of License: Honolulu. **Station DMA:** Honolulu. **Rank:** 72.

Hawaii—Honolulu

KWHE

Ch. 14

(Operates satellites KWHH, Hilo & KWHM, Wailuku, HI)

Network Service: WBN.

Licensee: Le Sea Broadcasting Corp., Box 12, South Bend, IN 46624.

Studio: 1188 Bishop St., 5th Floor, Honolulu, HI 96813.

Phone: 808-538-1414. **Fax:** 808-526-0326.

Technical Facilities: Channel No. 14 (470-476 MHz). Authorized power: 75.85-kw max. visual. Antenna: 26-ft. above av. terrain, 407-ft. above ground, 430-ft. above sea level.

Latitude	21°	18'	49"
Longitude	157°	51'	43"

Transmitter: 1188 Bishop St.

FCC Proposed Digital Channel Number: Ch. 31.

Note: Latitude and longitude coordinates shown are based on the North American Datum of 1927 (NAD 27) as currently required by the Mass Media Bureau of the FCC.

Ownership: Le Sea Broadcasting Co. (Group Owner).

Began Operation: November 6, 1986.

Represented (sales): Landin Media Inc.

Personnel:

Van Mylar, General Manager.


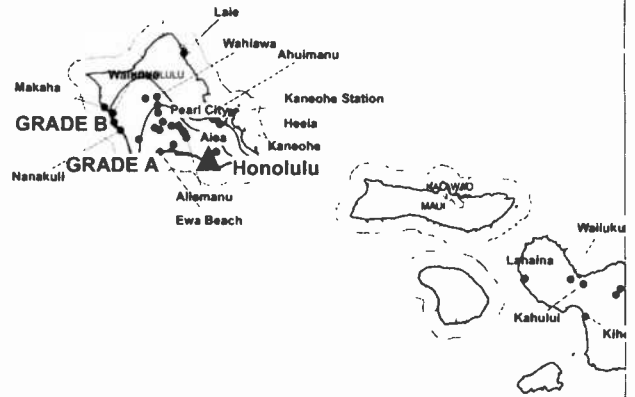
Robert Langpaap, Sales Director.

Keith Spencer, Engineering Director.

Rates: On request.

City of License: Honolulu. **Station DMA:** Honolulu. **Rank:** 72.

KWHE BMPCT-880809KH GRANTED: 11/30/88



© 2002 Warren Communications News

Circulation © 2001 Nielsen. Coverage based on Nielsen study.

Grand Total	Cable	Non-cable	Total
	TV Households	TV Households	
Estimated Station Totals*	254,400	22,730	277,130
Average Weekly Circulation (2001)	17,299	1,409	18,708
Average Daily Circulation (2001)			4,988

Station DMA Total	Cable	Non-cable	Total
	TV Households	TV Households	
Estimated Station Totals*	254,400	22,730	277,130
Average Weekly Circulation (2001)	17,299	1,409	18,708
Average Daily Circulation (2001)			4,988

*Estimated station totals are sums of the Nielsen TV and Cable TV household estimates for each county in which the station registers viewing of more than 5% as per the Nielsen Survey Methods.

Hawaii—Kailua-Kona

KLEI
Ch. 6
 (Satellite of KPXO, Kaneohe, HI)

Network Service: PAX.

Licensee: Aina'e Co. Ltd., Box 8969, Honolulu, HI 96830.

Studio: 875 Waimanu St., Suite 110, Honolulu, HI 96813.

Phone: 808-596-8897.

Technical Facilities: Channel No. 6 (82-88 MHz). Authorized power: 52.5-kw visual, 6.7-kw aural. Antenna: 2910-ft. above av. terrain, 175-ft. above ground, 5775-ft. above sea level.

Latitude 19° 42' 56"
 Longitude 155° 55' 00"

Transmitter: 7.2-mi. NE of Kailua-Kona.

Digital Facilities: Channel No. 25 (536-542 MHz). Power: 800-kw max. visual. Antenna: 3068-ft. above av. terrain, 177-ft. above ground.

Latitude 19° 42' 56"
 Longitude 155° 55' 00"

FCC Digital File Number: BPCDT-19991101AKS (pending).

Note: Latitude and longitude coordinates shown are based on the North American Datum of 1927 (NAD 27) as currently required by the Mass Media Bureau of the FCC.

Ownership: Oceania Broadcasting Network Inc.

Began Operation: May 1, 1988. Sale to present owner by Mauna Broadcasting approved by FCC 1989. Sale pending to Newport Broadcasting Co. Inc. (Paul A. Tennyson).

Represented (legal): Cohn & Marks.

Represented (engineering): John J. Davis & Associates.

Personnel:

Don Laidlaw, Station Manager.

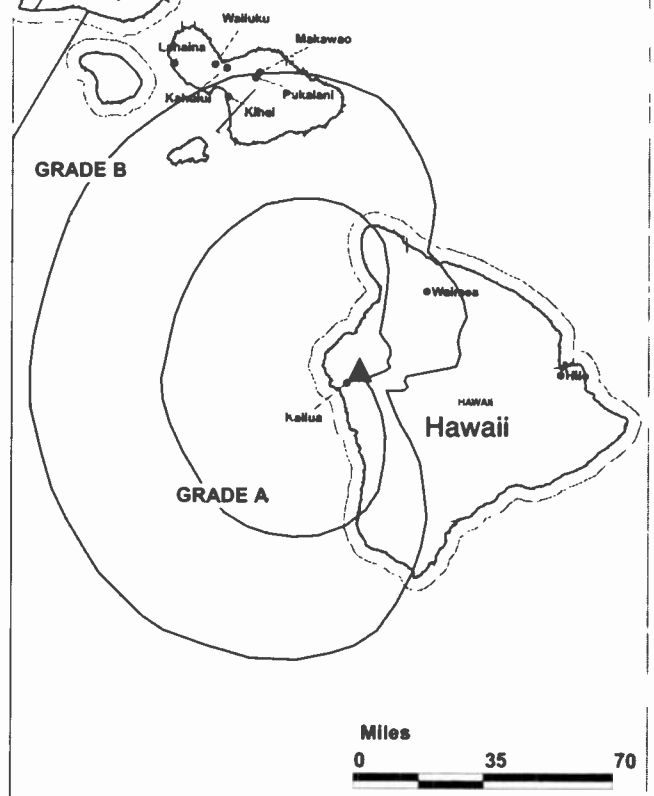
Ken Wooley, Chief Engineer.

Chris Racine, Chief Operator.

Susan Simms, Office Manager.

Rates: On request.

KLEI BMPCT-850523KF GRANTED: 9/18/85



City of License: Kailua-Kona. **Station DMA:** Honolulu. **Rank:** 72.

Circulation © 2001 Nielsen. Coverage based on Nielsen study.

Grand Total	Cable	Non-cable	Total
	TV Households	TV Households	
Estimated Station Totals*	35,490	0	35,490
Average Weekly Circulation (2001)	1,916	0	1,916
Average Daily Circulation (2001)			284
Station DMA Total	Cable	Non-cable	Total
	TV Households	TV Households	TV Households
Estimated Station Totals*	35,490	0	35,490
Average Weekly Circulation (2001)	1,916	0	1,916
Average Daily Circulation (2001)			284

*Estimated station totals are sums of the Nielsen TV and Cable TV household estimates for each county in which the station registers viewing of more than 5% as per the Nielsen Survey Methods.

Hawaii—Kaneohe

KPXO

Ch. 66

(Operates satellite KLEI, Kailua-Kona)

Network Service: PAX.

Licensee: Paxson Hawaii, Suite 601, Honolulu, HI 96813.

Studio: 875 Waimanu St., Suite 601, Honolulu, HI 96813.

Phone: 808-591-1275. **Fax:** 808-591-1409.

Web Site: <http://www.paxtv.com>

Technical Facilities: Channel No. 66 (782-788 MHz). Authorized power: 96-kw max. visual. Antenna: 2073-ft. above av. terrain, 46-ft. above ground, 2484-ft. above sea level.

Latitude 21° 19' 49"
Longitude 157° 45' 24"

Transmitter: Wiliwilinui Ridge, 1.8-mi. SW of Waimanalo.

Digital Facilities: Channel No. 41 (632-638 MHz). Power: 297-kw max. visual. Antenna: 2073-ft. above av. terrain, 45-ft. above ground.

Latitude 21° 19' 49"
Longitude 157° 45' 24"

FCC Digital File Number: BPCDT-19991022AAZ. Granted: October 11, 2000.

Note: Latitude and longitude coordinates shown are based on the North American Datum of 1927 (NAD 27) as currently required by the Mass Media Bureau of the FCC.

Ownership: Paxson Communications Corp. (Group Owner).

Began Operation: August 31, 1998. Sale to present owner from Dove Broadcasting Co. approved by FCC August 12, 1998.

Represented (legal): Bechtel & Cole, Chartered.

Represented (engineering): du Treil, Lundin & Rackley Inc.

Personnel:

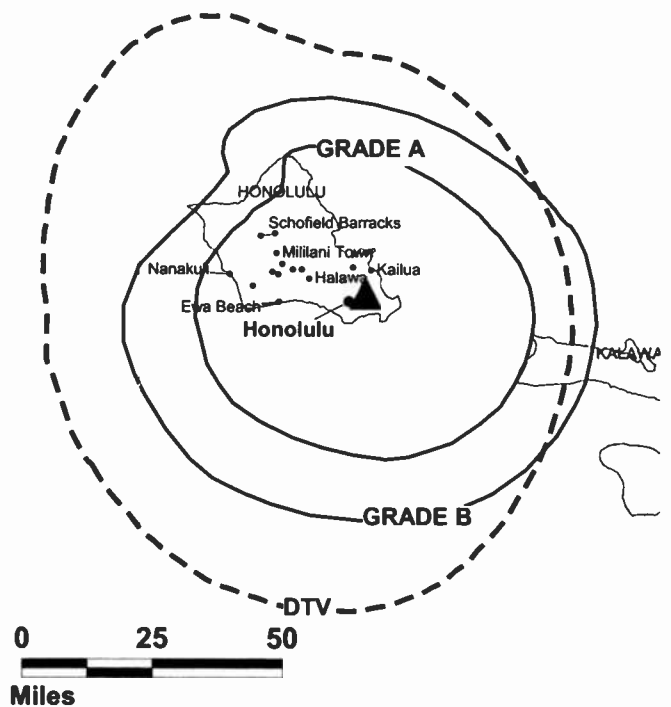
Suzanne Wallace, General Manager.

Byron McCann, Chief Engineer.

Rates: On request.

City of License: Kaneohe. **Station DMA:** Honolulu. **Rank:** 72.

KPXO BPCT-950811KH GRANTED: 8/13/1996



© 2002 Warren Communications News

Circulation © 2001 Nielsen. Coverage based on Nielsen study.

Grand Total	Cable TV Households	Non-cable TV Households	Total TV Households
Estimated Station Totals*	254,400	22,730	277,130
Average Weekly Circulation (2001)	29,256	1,614	30,870
Average Daily Circulation (2001)			9,422

Station DMA Total	Cable TV Households	Non-cable TV Households	Total TV Households
Estimated Station Totals*	254,400	22,730	277,130
Average Weekly Circulation (2001)	29,256	1,614	30,870
Average Daily Circulation (2001)			9,422

*Estimated station totals are sums of the Nielsen TV and Cable TV household estimates for each county in which the station registers viewing of more than 5% as per the Nielsen Survey Methods.

Hawaii—Wailuku

KAI-TV

Ch. 7

(Satellite of KHON-TV, Honolulu, HI)

Network Service: FOX.

Licensee: Emmis Broadcasting Corp., 3500 W. Olive Ave., Suite 300, Burbank, CA 91505-4604.

Studio: See KHON-TV, Honolulu.

Phone: 808-591-2222. Fax: 808-591-9085.

E-mail: news@khon.com

Web Site: <http://www.khon.com/news>

Technical Facilities: Channel No. 7 (174-180 MHz). Authorized power: 29.8-kw visual, 5.89-kw aural. Antenna: 5940-ft. above av. terrain, 75-ft. above ground, 10,025-ft. above sea level.

Latitude	20°	42'	41.60"
Longitude	156°	15'	26.70"

Transmitter: Mount Haleakala, Maui.

Digital Facilities: Channel No. 36 (602-608 MHz). Power: 50-kw max. visual. Antenna: 5935-ft. above av. terrain, 49-ft. above ground.

Latitude	20°	42'	41.00"
Longitude	156°	15'	26.00"

FCC Digital File Number: BPCDT-19991101AEI. Granted: March 17, 2000.

Note: Latitude and longitude coordinates shown are based on the North American Datum of 1927 (NAD 27) as currently required by the Mass Media Bureau of the FCC.

Multichannel TV Sound: Stereo only.

News Services: AP, CNN Newsource, Fox NewsEdge.

Ownership: Emmis Communications Corp. (Group Owner).

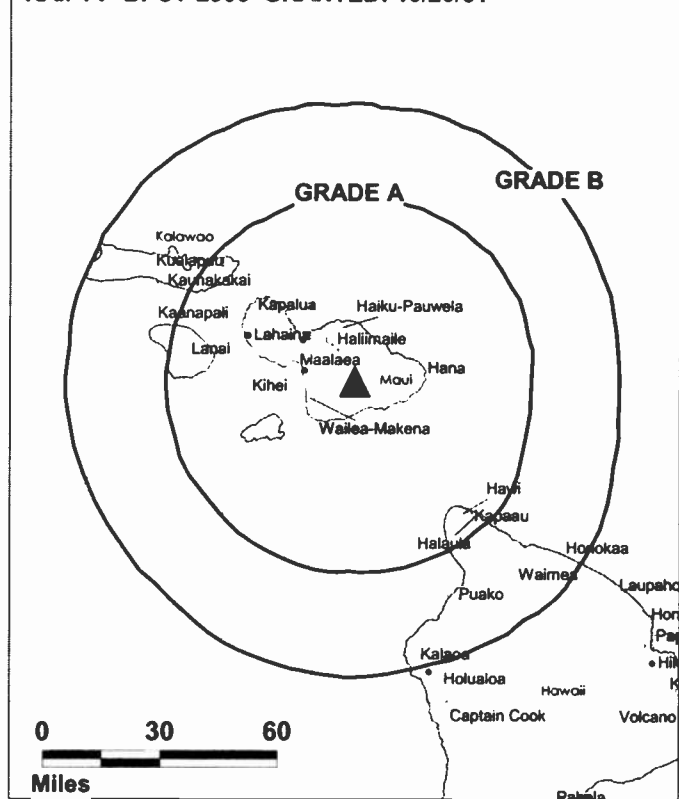
Began Operation: November 19, 1958. Sale to present owner from Silver King Communications Inc. approved by FCC June 23, 1998.

Represented (sales): Petry Television Inc.

Personnel: See KHON-TV, Honolulu.

Highest 30 Sec. Rate: \$1600.

KAI-TV BPCT-2906 GRANTED: 10/20/61



City of License: Wailuku. Station DMA: Honolulu. Rank: 72.

Circulation © 2001 Nielsen. Coverage based on Nielsen study.

Grand Total	Cable TV Households	Non-cable TV Households	Total TV Households
Estimated Station Totals*	0	20,340	20,340
Average Weekly Circulation (2001)	0	7,502	7,502
Average Daily Circulation (2001)			1,138
Station DMA Total	Cable TV Households	Non-cable TV Households	Total TV Households
Estimated Station Totals*	0	20,340	20,340
Average Weekly Circulation (2001)	0	7,502	7,502
Average Daily Circulation (2001)			1,138

*Estimated station totals are sums of the Nielsen TV and Cable TV household estimates for each county in which the station registers viewing of more than 5% as per the Nielsen Survey Methods.

Hawaii—Wailuku

KGMV

Ch. 3

(Satellite of KGMB, Honolulu, HI)

Network Service: CBS.

Licensee: Emmis Broadcasting Corp., 3500 W. Olive Ave., Suite 300, Burbank, CA 91505-4604.

Studio: See KGMB, Honolulu.

Phone: 808-242-8114. **Fax:** 808-941-8153.

Technical Facilities: Channel No. 3 (60-66 MHz). Authorized power: 14.1-kw visual, 2.69-kw aural. Antenna: 5950-ft. above av. terrain, 60-ft. above ground, 10,054-ft. above sea level.

Latitude 20° 42' 41"
Longitude 156° 15' 35"

Transmitter: Mount Haleakala, Maui.

Digital Facilities: Channel No. 24 (530-536 MHz). Power: 72.4-kw max. visual. Antenna: 5951-ft. above av. terrain, 38-ft. above ground.

Latitude 20° 42' 41"
Longitude 156° 15' 35"

FCC Digital File Number: BPCDT-19991029AFG (pending).

Note: Latitude and longitude coordinates shown are based on the North American Datum of 1927 (NAD 27) as currently required by the Mass Media Bureau of the FCC.

Ownership: Emmis Communications Corp. (Group Owner).

Began Operation: April 24, 1955. Sale to present owner by Lee Enterprises Inc. approved by FCC September 27, 2000 (*Television Digest*, Vol. 40:20). Sale to Lee Enterprises Inc. by Heffel Broadcasting approved by FCC September 10, 1985. Previous sale by John S. Young approved by FCC March 7, 1974. Sale to Young by Pacific Broadcasting (Glasman interests) after they took over all properties from *Honolulu Star-Bulletin* approved by FCC May 5, 1965 (Vol. 4:42; 5:19).

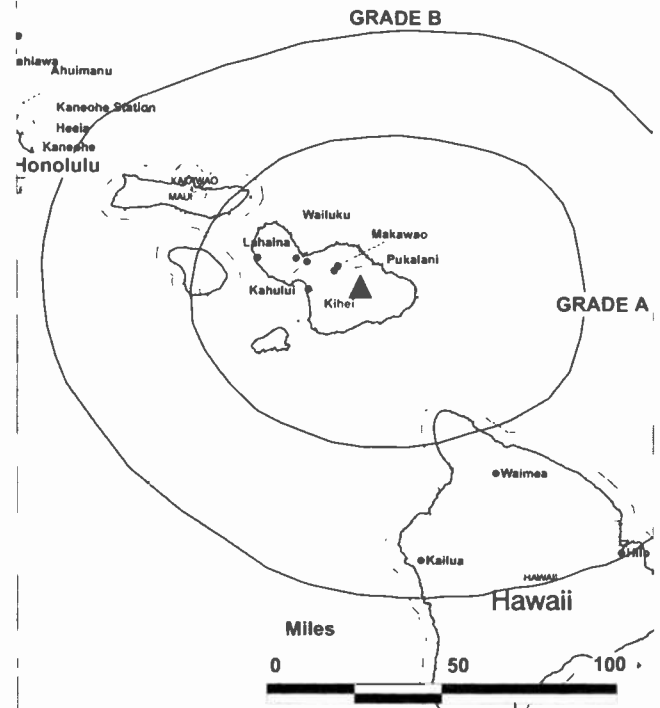
Represented (sales): Katz Television.

Personnel: See KGMB, Honolulu.

Rates: On request.

City of License: Wailuku. **Station DMA:** Honolulu. **Rank:** 72.

KGMV BMPCT-2821 GRANTED: 2/25/55



© 2002 Warren Communications News

Circulation © 2001 Nielsen. Coverage based on Nielsen study.

Grand Total	Cable TV Households	Non-cable TV Households	Total TV Households
Estimated Station Totals*	0	20,340	20,340
Average Weekly Circulation (2001)	0	6,861	6,861
Average Daily Circulation (2001)			789

Station DMA Total	Cable TV Households	Non-cable TV Households	Total TV Households
Estimated Station Totals*	0	20,340	20,340
Average Weekly Circulation (2001)	0	6,861	6,861
Average Daily Circulation (2001)			789

*Estimated station totals are sums of the Nielsen TV and Cable TV household estimates for each county in which the station registers viewing of more than 5% as per the Nielsen Survey Methods.

Hawaii—Wailuku

KMAU Ch. 12 (Satellite of KITV, Honolulu, HI)

Network Service: ABC.

Licensee: KITV Hearst-Argyle Television Inc., 888 7th Ave., New York, NY 10106.

Studio: See KITV, Honolulu.

Phone: 808-535-0400. **Fax:** 808-536-8777.

Technical Facilities: Channel No. 12 (204-210 MHz). Authorized power: 30-kw visual, 4.36-kw aural. Antenna: 2.5° mechanical tilt, 6000-ft. above av. terrain, 100-ft. above ground, 10,000-ft. above sea level.

Latitude	20°	42'	43"
Longitude	156°	15'	26"

Holds CP for change to 57-kw visual, 5459-ft. above av. terrain, 157-ft. above ground, 9439-ft. above sea level; lat. 20° 42' 16", long. 156° 16' 35", transmitter to Mount Haleakala, 0.6-mi. N of Kahua, 19.3-mi. SE of Wailuku. BMPCT-960628KW.

Transmitter: Haleakala Crater.

Digital Facilities: Channel No. 29 (560-566 MHz). Power: 51.2-kw max. visual. Antenna: 5805-ft. above av. terrain, 79-ft. above ground, 10,004-ft. above sea level.

Latitude	20°	42'	43"
Longitude	156°	15'	26"

Transmitter: Near Mount Haleakala, approx. 20-mi. SE of Wailuku, 5.6-mi. SE of Kula.

FCC Digital File Number: BPCDT-970808KF. Granted: September 4, 1997.

Note: Latitude and longitude coordinates shown are based on the North American Datum of 1927 (NAD 27) as currently required by the Mass Media Bureau of the FCC.

Satellite Earth Station: Andrew.

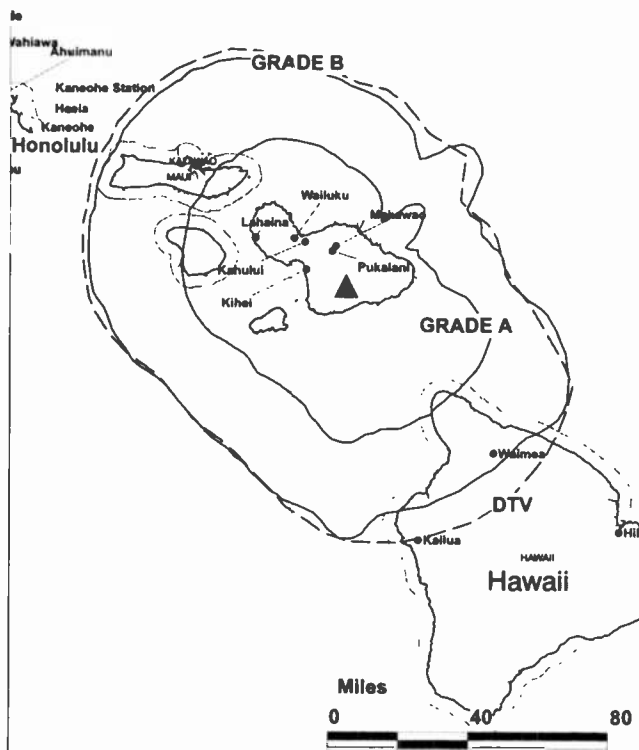
Ownership: Hearst-Argyle Television Inc. (Group Owner).

Began Operation: December 4, 1955. Sale to Shamrock Broadcasting by Maui Publishing Co. Ltd. approved by FCC March 27, 1978. Shamrock sold to Tak Communications January 27, 1987 (*Television Digest*, Vol. 26:46). Assignment of license to Michael Eskridge, operating agent, approved by FCC January 27, 1993. Transfer of control to Sharad Tak approved August 19, 1994. Sale to Argyle Television Inc. approved by FCC April 20, 1995. Merger with Hearst Corp. approved by FCC June 2, 1997 (Vol. 37:13, 35).

Represented (legal): Latham & Watkins.

Personnel: See KITV, Honolulu.

KMAU BMPCT-960628KW GRANTED: 1/29/97



© 2002 Warren Communications News

Rates: On request.

City of License: Wailuku. **Station DMA:** Honolulu. **Rank:** 72.

Circulation © 2001 Nielsen. Coverage based on Nielsen study.

Grand Total	Cable	Non-cable	Total
	TV Households	TV Households	TV Households
Estimated Station Totals*	0	20,340	20,340
Average Weekly Circulation (2001)	0	6,612	6,612
Average Daily Circulation (2001)		903	903
Station DMA Total	Cable	Non-cable	Total
	TV Households	TV Households	TV Households
Estimated Station Totals*	0	20,340	20,340
Average Weekly Circulation (2001)	0	6,612	6,612
Average Daily Circulation (2001)		903	903

*Estimated station totals are sums of the Nielsen TV and Cable TV household estimates for each county in which the station registers viewing of more than 5% as per the Nielsen Survey Methods.

Hawaii—Wailuku

KOGG

Ch. 15

(Satellite of KHNL, Honolulu, HI)

Network Service: NBC.

Licensee: Raycom Media Inc., 201 Monroe St., 20th Floor, Montgomery, AL 36104.

Studio: See KHNL, Honolulu.

Phone: 808-847-3246. **Fax:** 808-845-3616.

Technical Facilities: Channel No. 15 (476-482 MHz). Authorized power: 759-kw max. visual, 75.9-kw aural. Antenna: 5653-ft. above av. terrain, 59-ft. above ground, 9751-ft. above sea level.

Latitude 20° 42' 34"
Longitude 156° 15' 54"

Transmitter: Mount Haleakala, approx. 19.9-mi. SE of Wailuku.

Digital Facilities: Channel No. 16 (482-488 MHz). Power: 50-kw max. visual. Antenna: 5653-ft. above av. terrain, 58-ft. above ground, 9750-ft. above sea level.

Latitude 20° 42' 34"
Longitude 156° 15' 54"

FCC Digital File Number: BPCDT-19991029AEH. Granted: January 4, 2001.

Note: Latitude and longitude coordinates shown are based on the North American Datum of 1927 (NAD 27) as currently required by the Mass Media Bureau of the FCC.

Ownership: Raycom Media Inc. (Group Owner).

Began Operation: August 22, 1989. Sale to Belo Corp. from Providence Journal Broadcasting Corp. approved by FCC February 28, 1997. Sale to present owner from Belo Corp. approved by FCC September 2, 1999.

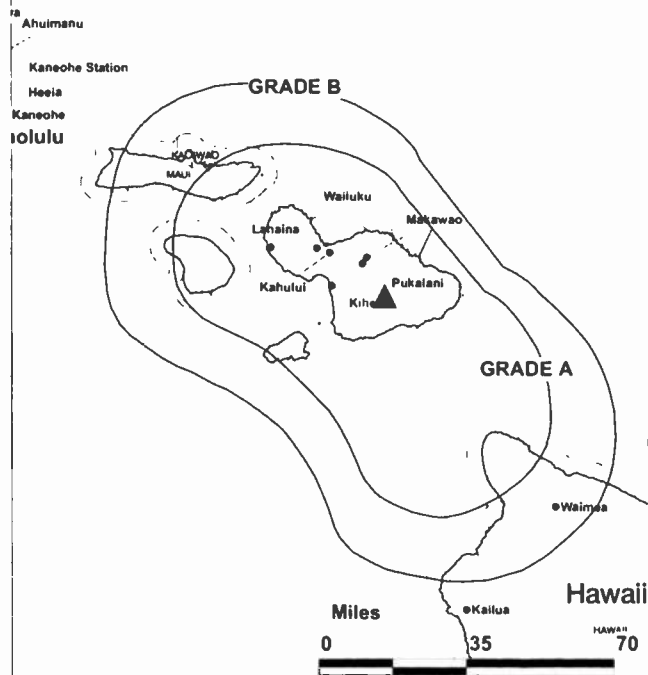
Represented (legal): Covington & Burling.

Personnel: See KHNL, Honolulu.

Rates: On request.

City of License: Wailuku. **Station DMA:** Honolulu. **Rank:** 72.

KOGG BMPCT-880826KJ GRANTED: 12/21/88



© 2002 Warren Communications News

Circulation © 2001 Nielsen. Coverage based on Nielsen study.

Grand Total	Cable TV Households	Non-cable TV Households	Total TV Households
Estimated Station Totals*	32,550	20,340	52,890
Average Weekly Circulation (2001)	19,563	4,996	24,558
Average Daily Circulation (2001)			10,529
Station DMA Total	Cable TV Households	Non-cable TV Households	Total TV Households
Estimated Station Totals*	32,550	20,340	52,890
Average Weekly Circulation (2001)	19,563	4,996	24,558
Average Daily Circulation (2001)			10,529

*Estimated station totals are sums of the Nielsen TV and Cable TV household estimates for each county in which the station registers viewing of more than 5% as per the Nielsen Survey Methods.

Hawaii—Wailuku

KWHM

Ch. 21

(Satellite of KWHE, Honolulu, HI)

Network Service: WBN.

Licensee: Le Sea Broadcasting Corp., Box 12, South Bend, IN 46624.

Studio: See KWHE, Honolulu.

Phone: 808-538-1414. **Fax:** 808-526-0326.

Technical Facilities: Channel No. 21 (512-518 MHz). Authorized power: 12.25-kw max. visual. Antenna: 370-ft. above av. terrain, 171-ft. above ground, 292-ft. above sea level.

Latitude 20° 49' 24"
Longitude 156° 27' 27"

Transmitter: Behind old Puunene Airport.

Digital Facilities: Channel No. 20 (506-512 MHz). Power: 30-kw max. visual. Antenna: 108-ft. above av. terrain, 187-ft. above ground.

Latitude 20° 49' 24"
Longitude 156° 27' 27"

FCC Digital File Number: BPCDT-19991020ABY. **Granted:** April 7, 2000.

Note: Latitude and longitude coordinates shown are based on the North American Datum of 1927 (NAD 27) as currently required by the Mass Media Bureau of the FCC.

Ownership: Le Sea Broadcasting Co. (Group Owner).

Began Operation: June 15, 1993.

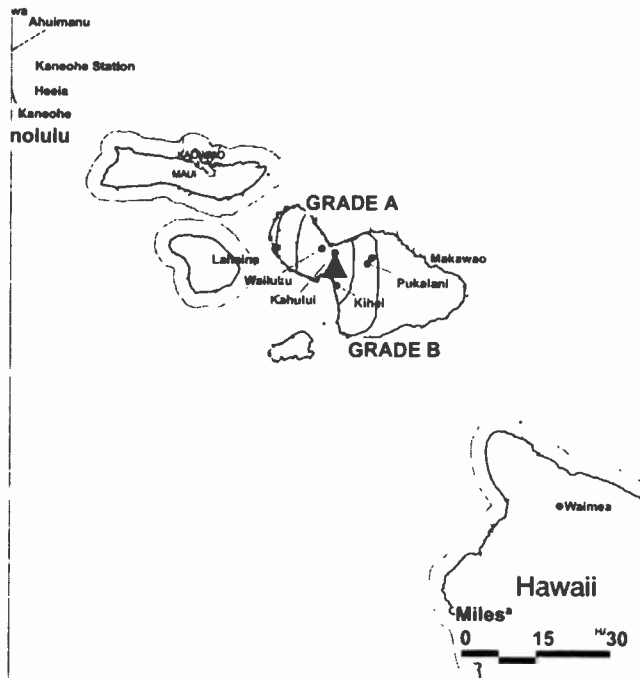
Represented (sales): Landin Media Inc.

Personnel: See KWHE, Honolulu.

Rates: On request.

City of License: Wailuku. **Station DMA:** Honolulu. **Rank:** 72.

KWHM BPCT-900731KE GRANTED: 4/25/91



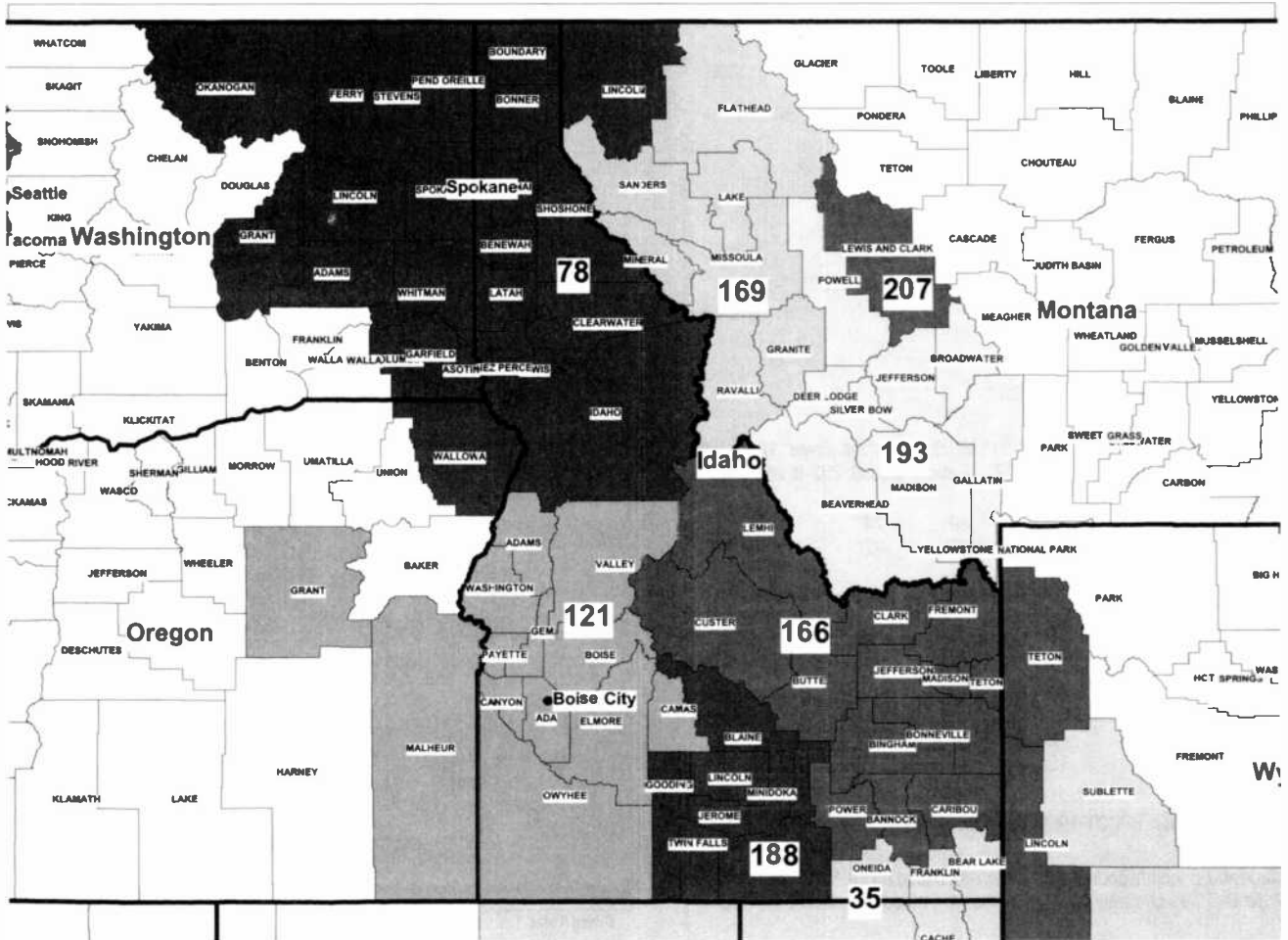
© 2002 Warren Communications News

Circulation © 2001 Nielsen. Coverage based on Nielsen study.

Grand Total	Cable TV Households	Non-cable TV Households	Total TV Households
Estimated Station Totals*	32,550	0	32,550
Average Weekly Circulation (2001)	2,767	0	2,767
Average Daily Circulation (2001)			651

Station DMA Total	Cable TV Households	Non-cable TV Households	Total TV Households
Estimated Station Totals*	32,550	0	32,550
Average Weekly Circulation (2001)	2,767	0	2,767
Average Daily Circulation (2001)			651

*Estimated station totals are sums of the Nielsen TV and Cable TV household estimates for each county in which the station registers viewing of more than 5% as per the Nielsen Survey Methods.



© 2002 Warren Communications News

MARKET	NIELSEN DMA TV HOUSEHOLDS	RANK	MARKET AREA COMMERCIAL STATIONS
Salt Lake City, UT	782,960	35	KBE0 (11), KCSG (4), KENV (10), KGWR-TV (13), KJWY (2), KJZZ-TV (14), KPNZ (24), KSL-TV (5), KSTU (13), KTVX (4), KUPX (16), KUSG (12), KUTV (2), KUWB (30)
Spokane, WA	380,480	78	KAYU-TV (28), KGPX (34), KHQ-TV (6), KLEW-TV (3), KREM-TV (2), KSKN (22), KXLY-TV (4)
Boise, ID	219,560	121	KBCI-TV (2), KIVI (6), KNIN-TV (9), KTRV (12), KTVB (7)
Idaho Falls-Pocatello, ID	104,880	166	KFXP (31), KIDK (3), KIFI-TV (8), KPVI (6)
Twin Falls, ID	59,800	188	KMVT (11), KXTF (35)
Butte-Bozeman, MT	56,210	193	KBZK (7), KTVM (6), KWYB (18), KXLF-TV (4)
Helena, MT	23,730	207	KMTF (10), KTVH (12)

State Cross Reference List

Communities that receive programs of stations that are located elsewhere.

- KIVI & KTRV, Boise See Nampa, ID
- KNIN-TV, Boise See Caldwell, ID
- KIVI & KTRV, Caldwell See Nampa, ID
- KFXP & KPVI, Idaho Falls See Pocatello, ID
- KBCI-TV & KTVB, Nampa See Boise, ID
- KIDK & KIFI-TV, Pocatello See Idaho Falls, ID

Idaho Analog Station Totals as of December 1, 2001

	VHF	UHF	TOTAL
Commercial Television	10	2	12
Educational Television	4	2	6
	14	4	18

Idaho—Boise

KBCI-TV Ch. 2

Network Service: CBS.

Licensee: Fisher Broadcasting Inc., 100 4th Ave. N, Seattle, WA 98109.

Studio: 140 N. 16th St., Boise, ID 83702.

Mailing Address: Box 2, Boise, ID 83707.

Phone: 208-472-2222. **Fax:** 208-472-2212.

Web Site: <http://www.2online.com>

Technical Facilities: Channel No. 2 (54-60 MHz). Authorized power: 65-kw visual, 12.9-kw aural. Antenna: 2640-ft. above av. terrain, 150-ft. above ground, 7170-ft. above sea level.

Latitude 43° 45' 17"
Longitude 116° 05' 53"

Transmitter: Deer Point Peak, Shafer Butte.

Digital Facilities: Channel No. 28 (554-560MHz). Power: 100-kw max. visual. Antenna: 2549-ft. above av. terrain, 100-ft. above ground, 7173-ft. above sea level.

Latitude 43° 45' 17"
Longitude 116° 05' 53"

FCC Digital File Number: BPDCT-19991026ACN. Granted: February 2, 2000.

Note: Latitude and longitude coordinates shown are based on the North American Datum of 1927 (NAD 27) as currently required by the Mass Media Bureau of the FCC.

Satellite Earth Stations: DH Satellite, 3-meter Ku-band; Harris, 6.1-meter C-band; Scientific-Atlanta, 7-meter C-band; Drake, Harris, Scientific-Atlanta receivers.

News Services: AP, CBS Newspath, CNN Newsource.

Ownership: Fisher Broadcasting Inc. (Group Owner).

Began Operation: November 26, 1953. Sale to Northwest Television Inc. by Boise Valley Broadcasters Inc. approved by FCC August 31, 1976. Sale to Retlaw Enterprises Inc. approved by FCC March 31, 1996. (*Television Digest*, Vol. 35:45). Sale to present owner from Retlaw Enterprises Inc. approved by FCC April 16, 1999 (Vol. 38:47).

Represented (sales): Continental Television Sales.

Represented (legal): Shaw Pittman.

Personnel:

Jeffrey R. Anderson, General Manager.

Jeffrey Bishop, Operations Manager.

Kevin McDonald, General Sales Manager

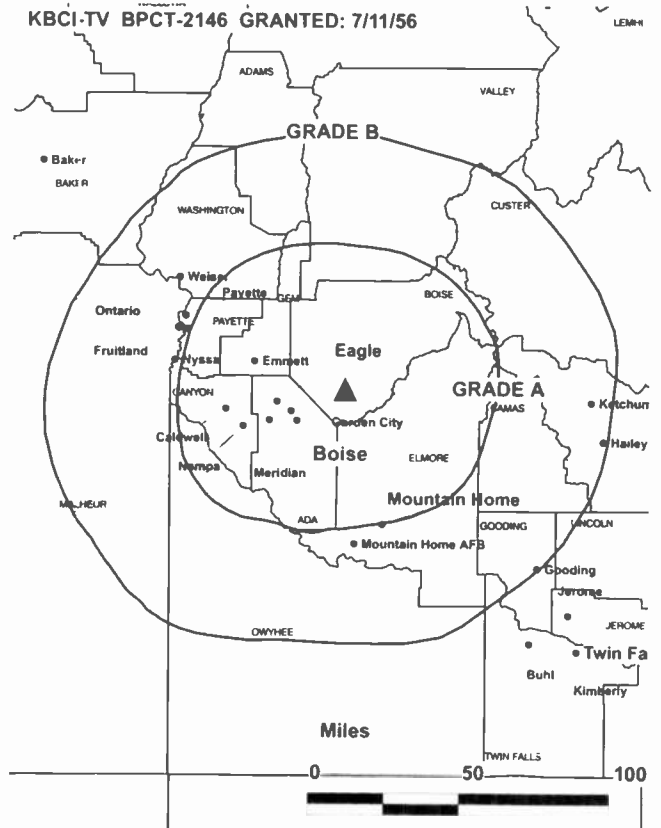
Larry Polowski, Local Sales Manager.

Scott Picken, News Director.

Tina Morris, Program Executive.

Larry E. Smith, Chief Engineer.

KBCI-TV BPCT-2146 GRANTED: 7/11/56



© 2002 Warren Communications News

Greg Eisenbarth, Promotion Director.

Steve Ringer, Business Manager.

Walt Baker, Community Affairs Director.

Highest 30 Sec. Rate: \$2000.

City of License: Boise. **Station DMA:** Boise. **Rank:** 121.

Circulation © 2001 Nielsen. Coverage based on Nielsen study.

Grand Total	Cable TV Households	Non-cable TV Households	Total TV Households
Estimated Station Totals*	96,940	112,000	208,940
Average Weekly Circulation (2001)	65,528	66,950	132,477
Average Daily Circulation (2001)			64,383
Station DMA Total	Cable TV Households	Non-cable TV Households	Total TV Households
Estimated Station Totals*	89,230	105,710	194,940
Average Weekly Circulation (2001)	62,474	66,109	128,584
Average Daily Circulation (2001)			63,417
Other DMA Total	Cable TV Households	Non-cable TV Households	Total TV Households
Estimated Station Totals*	7,710	6,290	14,000
Average Weekly Circulation (2001)	3,054	840	3,894
Average Daily Circulation (2001)			966

*Estimated station totals are sums of the Nielsen TV and Cable TV household estimates for each county in which the station registers viewing of more than 5% as per the Nielsen Survey Methods.

Idaho—Boise

KTVB Ch. 7

Network Service: NBC.

Licensee: KTVB-TV Inc., 400 S. Record St., Dallas, TX 75202.

Studio: 5407 Fairview Ave., Boise, ID 83706.

Mailing Address: Box 7, Boise, ID 83707.

Phone: 208-375-7277. **Fax:** 208-378-1762.

E-mail: tv7@ktvb.com

Web Site: http://www.ktvb.com

Technical Facilities: Channel No. 7 (174-180 MHz). Authorized power: 162-kw visual, 26.3-kw aural. Antenna: 2650-ft. above av. terrain, 226-ft. above ground, 7206-ft. above sea level.

Latitude 43° 45' 16"
Longitude 116° 05' 56"

Transmitter: TV Lot No. 3, Deer Point, ID.

Digital Facilities: Channel No. 26 (542-548 MHz). Power: 318-kw max. visual. Antenna: 2651-ft. above av. terrain, 189-ft. above ground.

Latitude 43° 45' 16"
Longitude 116° 05' 56"

FCC Digital File Number: BPCDT-19991025AEN. Granted: March 8, 2001.

Note: Latitude and longitude coordinates shown are based on the North American Datum of 1927 (NAD 27) as currently required by the Mass Media Bureau of the FCC.

Satellite Earth Station: Prodelin, 5-meter C-band; Gardiner, Harris, M/A-Corn, Microdyne receivers.

News Services: AP, CNN Newsource, NBC News Channel.

Ownership: Belo Corp. (Group Owner).

Began Operation: July 12, 1953. Sale to King Broadcasting by Georgia M. Davidson, et al., approved by FCC February 22, 1980 (*Television Digest*, Vol. 19:41). Sale to Providence Journal Broadcasting approved August 27, 1991 (Vol. 30:35; 31:9, 29). Sale to present owner approved by FCC February 28, 1997. (Vol. 36:40, 37:9).

Represented (sales): Blair Television.

Represented (legal): Wiley, Rein & Fielding.

Personnel:

Douglas Armstrong, President & General Manager.

Lance Hankins, Operations & Engineering Director.

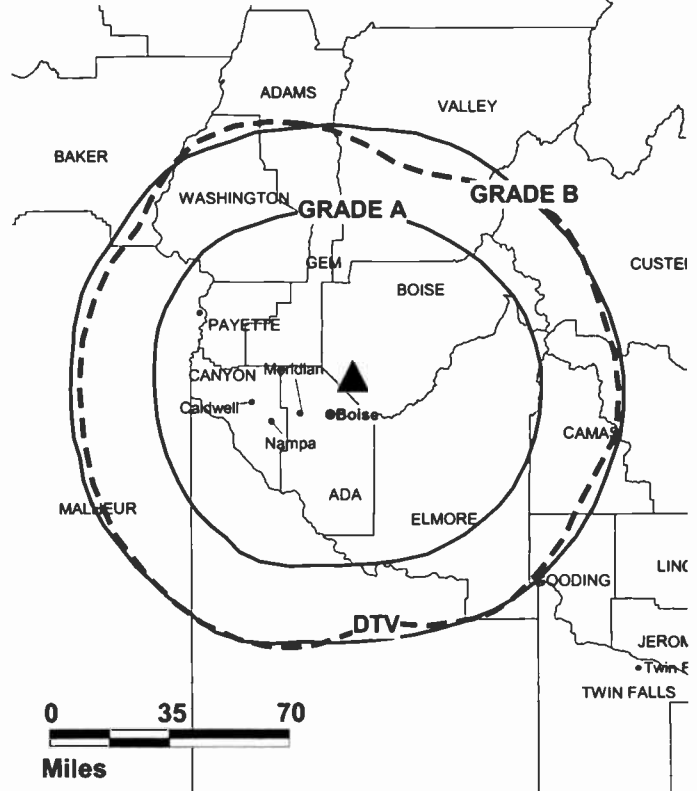
Kristi Edmunds, General Sales Manager.

Jeff Roberts, Local Sales Manager.

Brad Bond, National Sales Manager.

Rod Gramer, News Director.

KTVB BPCT-820721KG GRANTED: 8/31/82



Pam Laws, Promotion Director.

Victoria Fredrick, Business Manager.

Tracie Sweeney, Human Resources Administrator.

Highest 30 Sec. Rate: \$1000.

City of License: Boise. **Station DMA:** Boise. **Rank:** 121.

Circulation © 2001 Nielsen. Coverage based on Nielsen study.

Grand Total	Cable TV Households	Non-cable TV Households	Total TV Households
Estimated Station Totals*	101,220	129,970	231,190
Average Weekly Circulation (2001)	79,829	88,595	168,424
Average Daily Circulation (2001)			104,202
Station DMA Total	Cable TV Households	Non-cable TV Households	Total TV Households
Estimated Station Totals*	89,230	105,710	194,940
Average Weekly Circulation (2001)	74,958	85,400	160,358
Average Daily Circulation (2001)			101,244
Other DMA Total	Cable TV Households	Non-cable TV Households	Total TV Households
Estimated Station Totals*	11,990	24,260	36,250
Average Weekly Circulation (2001)	4,871	3,195	8,066
Average Daily Circulation (2001)			2,958

*Estimated station totals are sums of the Nielsen TV and Cable TV household estimates for each county in which the station registers viewing of more than 5% as per the Nielsen Survey Methods.

Idaho—Caldwell-Boise-Nampa

KNIN-TV Ch. 9

Network Service: UPN.

Grantee: Banks-Boise Inc., 1124 Merrill St., Winnetka, IL 60093.

Studio: 816 W. Bannock, Suite 402, Boise, ID 83702.

Phone: 208-331-0909. **Fax:** 208-344-0119.

E-mail: k9@knin.com

Web Site: <http://www.knintv.com>

Technical Facilities: Channel No. 9 (186-192 MHz). Authorized power: 161-kw visual, 17.7-kw aural. Antenna: 2641-ft. above av. terrain, 161-ft. above ground, 7192-ft. above sea level.

Latitude 43° 45' 18"
Longitude 116° 05' 52"

Transmitter: Deer Point Peak, approx. 10.75-mi. NE of Boise.

Digital Facilities: Channel No. 10 (192-198 MHz). Power: 14-kw visual. Antenna: 2717-ft. above av. terrain, 210-ft. above ground.

Latitude 43° 45' 18"
Longitude 116° 05' 52"

FCC Digital File Number: BPCDT-19991028ADF. Granted: February 5, 2001.

Note: Latitude and longitude coordinates shown are based on the North American Datum of 1927 (NAD 27) as currently required by the Mass Media Bureau of the FCC.

Multichannel TV Sound: Stereo only.

Satellite Earth Stations: ChannelMaster, 3.3-meter Ku & C-band; Miralite, 3.7-meter Ku & C-band; Monterey receivers.

Ownership: Banks Broadcasting Inc. (Group Owner).

Began Operation: December 28, 1992. Sale to present owner by Bill Schuyler approved by FCC March 19, 2001.

Represented (legal): Fletcher, Heald & Hildreth PLC.

Represented (engineering): Lieberman & Walisko.

Personnel:

Scott Eymmer, General Sales Manager.

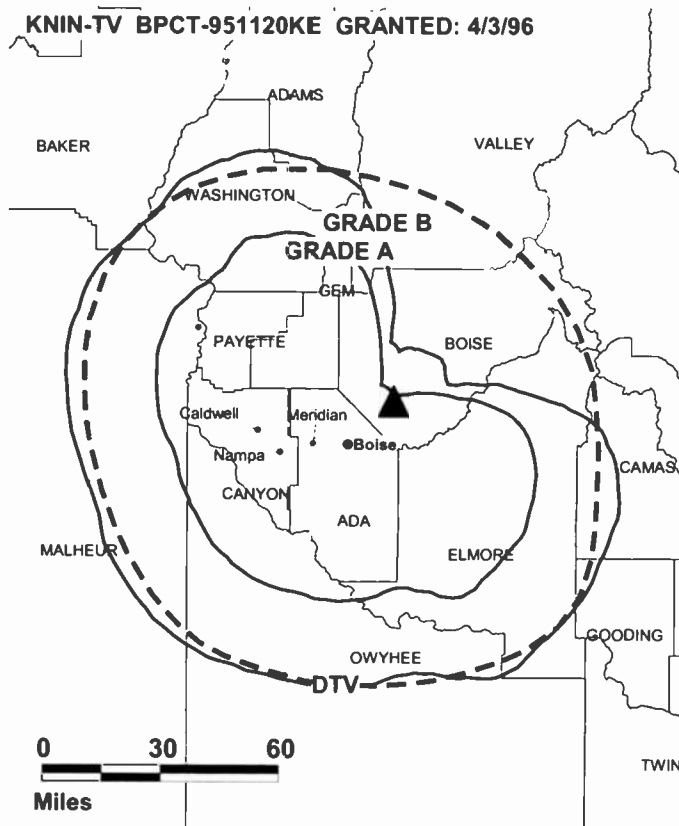
Brian Royster, Operations Director.

Gerald Madsen, Chief Engineer.

Toni Gillett, Program Director.

John Farrell, Promotion Director.

KNIN-TV BPCT-951120KE GRANTED: 4/3/96



© 2002 Warren Communications News

Rob Davis, Business Manager.

Andy Favor, Production Manager.

Phyllis Foster, Local Sales Manager.

Highest 30 Sec. Rate: \$600.

City of License: Caldwell. **Station DMA:** Boise. **Rank:** 121.

Circulation © 2001 Nielsen. Coverage based on Nielsen study.

Grand Total	Cable TV Households	Non-cable TV Households	Total TV Households
Estimated Station Totals*	88,700	104,990	193,690
Average Weekly Circulation (2001)	37,519	54,789	92,308
Average Daily Circulation (2001)			38,976
Station DMA Total	Cable TV Households	Non-cable TV Households	Total TV Households
Estimated Station Totals*	88,700	104,990	193,690
Average Weekly Circulation (2001)	37,519	54,789	92,308
Average Daily Circulation (2001)			38,976

*Estimated station totals are sums of the Nielsen TV and Cable TV household estimates for each county in which the station registers viewing of more than 5% as per the Nielsen Survey Methods.

Idaho—Idaho Falls-Pocatello-Blackfoot

KIDK
Ch. 3

Network Service: CBS, UPN.

Licensee: Fisher Broadcasting Inc., 100 4th Ave. N, Seattle, WA 98109.

Studio: 1255 E. 17th St., Idaho Falls, ID 83401.

Mailing Address: Box 2008, Idaho Falls, ID 83403.

Phone: 208-522-5100. **Fax:** 208-522-5103.

E-mail: newsroom@kidk.com.

Web Site: http://www.kidk.com

Technical Facilities: Channel No. 3 (60-66 MHz). Authorized power: 100-kw visual, 14.4-kw aural. Antenna: 1600-ft. above av. terrain, 201-ft. above ground, 6791-ft. above sea level.

Latitude 43° 29' 51"
Longitude 112° 39' 50"

Transmitter: Little Butte Mountain, 8.5-mi. NE of Atomic City, ID.

Digital Facilities: Channel No. 36 (602-608 MHz). Power: 200-kw max. visual Antenna: 1499-ft. above av. terrain, 102-ft. above ground, 6673-ft. above sea level

Latitude 43° 29' 51"
Longitude 112° 39' 50"

FCC Digital File Number: BPCDT-19991026AAW. Granted: December 8, 1999.

Note: Latitude and longitude coordinates shown are based on the North American Datum of 1927 (NAD 27) as currently required by the Mass Media Bureau of the FCC.

Satellite Earth Stations: Scientific-Atlanta, 4.6-meter; Scientific-Atlanta, 7-meter; Scientific-Atlanta receivers.

News Service: AP.

Ownership: Fisher Broadcasting Inc. (Group Owner).

Began Operation: December 20, 1953. Sale to John Price by Lucille J. Ricks, et al., approved by FCC October 2, 1984. Sale to Retlaw Enterprises Inc. approved by FCC December 3, 1987. Sale to present owner from Retlaw Enterprises Inc. approved by FCC April 16, 1999 (Television Digest, Vol. 38:47).

Represented (sales): Continental Television Sales.

Represented (legal): Shaw Pittman.

Represented (engineering): Hammett & Edison Inc.

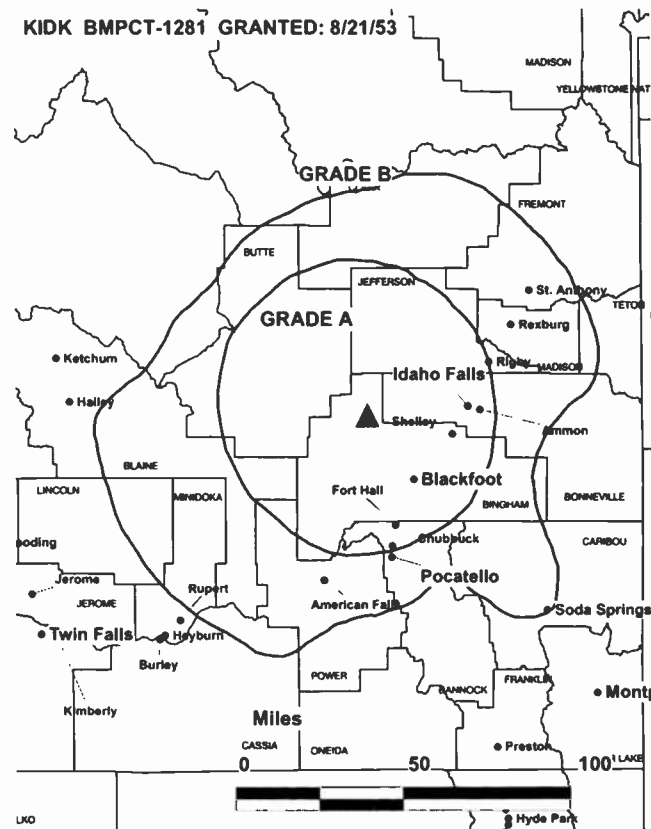
Personnel:

Jeffrey R. Anderson, General Manager.

Steve Ryan, Local Sales Manager.

Kim Southwick, Operations Manager.

Gary Smith, Chief Engineer.



© 2002 Warren Communications News

Terry Miller, News Director.

Elaine Milner, Business Manager.

Highest 30 Sec. Rate: \$1800.

City of License: Idaho Falls. **Station DMA:** Idaho Falls-Pocatello. **Rank:** 166.

Circulation © 2001 Nielsen. Coverage based on Nielsen study.

Grand Total	Cable TV Households	Non-cable TV Households	Total TV Households
Estimated Station Totals*	59,240	54,070	113,310
Average Weekly Circulation (2001)	40,707	26,300	67,006
Average Daily Circulation (2001)			30,863
Station DMA Total	Cable TV Households	Non-cable TV Households	Total TV Households
Estimated Station Totals*	50,140	41,000	91,140
Average Weekly Circulation (2001)	37,433	24,137	61,570
Average Daily Circulation (2001)			28,903
Other DMA Total	Cable TV Households	Non-cable TV Households	Total TV Households
Estimated Station Totals*	9,100	13,070	22,170
Average Weekly Circulation (2001)	3,274	2,163	5,437
Average Daily Circulation (2001)			1,960

*Estimated station totals are sums of the Nielsen TV and Cable TV household estimates for each county in which the station registers viewing of more than 5% as per the Nielsen Survey Methods.

Idaho—Idaho Falls-Pocatello-Blackfoot

KIFI-TV Ch. 8

Network Service: ABC.

Licensee: The Post Co., 333 Northgate Mile, Idaho Falls, ID 83401.

Studio: 1915 N. Yellowstone Hwy., Idaho Falls, ID 83401.

Mailing Address: Box 2148, Idaho Falls, ID 83401.

Phone: 208-525-8888. **Fax:** 208-522-1930.

E-mail: idaho8@aol.com

Web Site: <http://www.localnews8.com>

Technical Facilities: Channel No. 8 (180-186 MHz). Authorized power: 316-kw visual, 63.1-kw aural. Antenna: 1520-ft. above av. terrain, 180-ft. above ground, 6851-ft. above sea level.

Latitude 42° 30' 02"
Longitude 112° 39' 36"

Transmitter: Little Butte Mountain., 32-mi. W of Idaho Falls.

Digital Facilities: Channel No. 9 (186-192 MHz). Power: 17.9-kw visual. Antenna: 1519-ft. above av. terrain, 138-ft. above ground.

Latitude 42° 30' 02"
Longitude 112° 39' 36"

FCC Digital File Number: BPCDT-19991019AAZ. Granted: March 2, 2001.

Note: Latitude and longitude coordinates shown are based on the North American Datum of 1927 (NAD 27) as currently required by the Mass Media Bureau of the FCC.

Multichannel TV Sound: Stereo only.

Satellite Earth Stations: AFC, 3-meter Ku-band; Andrew, 2.4-meter Ku-band; Andrew, M/A-Com, Microdyne, Scientific-Atlanta receivers.

News Services: AP, ABC NewsOne, CNN Newsource.

Ownership: The Post Co.

Began Operation: January 23, 1961.

Represented (sales): Petry Television Inc.

Represented (legal): Shaw Pittman.

Represented (engineering): Mullaney Engineering Inc.

Personnel:

Rickie Orchin Brady, General Manager.

Mark Danielson, Station Manager.

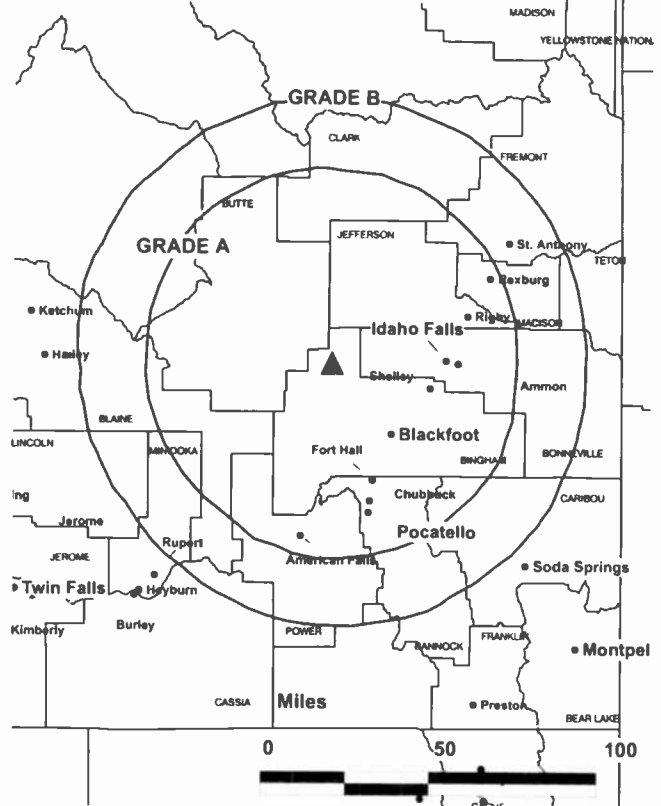
Monte Young, General Sales Manager.

Rick Landon, National Sales Manager.

Vera Gillespie, Local Sales Manager.

Kathy Walden, Assistant Station Manager, Program & Production Director.

KIFI-TV BMPCT-5503 GRANTED: 9/20/60



© 2002 Warren Communications News

Mark Danielson, News Director.

Kate Salomon, Promotion Coordinator.

Lee Shumway, Comptroller.

Highest 30 Sec. Rate: \$1000.

City of License: Idaho Falls. **Station DMA:** Idaho Falls-Pocatello. **Rank:** 166.

Circulation © 2001 Nielsen. Coverage based on Nielsen study.

Grand Total	Cable TV Households	Non-cable TV Households	Total TV Households
Estimated Station Totals*	62,720	54,060	116,780
Average Weekly Circulation (2001)	45,228	28,771	73,999
Average Daily Circulation (2001)			35,788
Station DMA Total	Cable TV Households	Non-cable TV Households	Total TV Households
Estimated Station Totals*	53,620	43,390	97,010
Average Weekly Circulation (2001)	40,566	25,653	66,219
Average Daily Circulation (2001)			32,580
Other DMA Total	Cable TV Households	Non-cable TV Households	Total TV Households
Estimated Station Totals*	9,100	10,670	19,770
Average Weekly Circulation (2001)	4,662	3,118	7,780
Average Daily Circulation (2001)			3,208

*Estimated station totals are sums of the Nielsen TV and Cable TV household estimates for each county in which the station registers viewing of more than 5% as per the Nielsen Survey Methods.

Idaho—Lewiston

KLEW-TV

Ch. 3

(Associated with KIMA-TV, Yakima, WA)

Network Service: CBS.

Licensee: Fisher Broadcasting Inc., 100 4th Ave. N, Seattle, WA 98109.

Studio: 2626 17th St., Lewiston, ID 83501.

Mailing Address: Box 615, Lewiston, ID 83501.

Phone: 208-746-2636. Fax: 208-746-4819.

E-mail: info@klew.com

Technical Facilities: Channel No. 3 (60-66 MHz). Authorized power: 56.2-kw visual, 11.2-kw aural. Antenna: 1260-ft. above av. terrain, 304-ft. above ground, 3203-ft. above sea level.

Latitude 46° 27' 27"
Longitude 117° 05' 56"

Transmitter: 3-mi. NW of Clarkston, WA, 2.5-mi. SW of U.S. 195.

Digital Facilities: Channel No. 32 (578-584 MHz). Power: 200-kw max. visual. Antenna: 1184-ft. above av. terrain, 226-ft. above ground.

Latitude 46° 27' 27"
Longitude 117° 05' 56"

FCC Digital File Number: BPCDT-19991021ACJ. Granted: April 28, 2000.

Note: Latitude and longitude coordinates shown are based on the North American Datum of 1927 (NAD 27) as currently required by the Mass Media Bureau of the FCC.

Satellite Earth Stations: General Instrument, 3-meter Ku & C-band; Prodelin, 3-meter C-band; Vertex, 4.6-meter C-band; M/A-Com, Scientific-Atlanta receivers.

News Services: AP, CBS Newspath, CNN Newsource.

Ownership: Fisher Broadcasting Inc. (Group Owner).

Began Operation: December 7, 1955. Sale to present owner from Retlaw Enterprises Inc. approved by FCC April 16, 1999 (Television Digest, Vol. 38:47).

Represented (sales): Katz Television.

Represented (legal): Shaw Pittman.

Represented (engineering): Hammett & Edison Inc.

Personnel:

Fred Fickenwirth, General Manager.

Marlin Jackson, Chief Engineer.



© 2002 Warren Communications News

Noel Hardin, News Director.

Greg Meyer, Production Director.

Rates: On request.

City of License: Lewiston. **Station DMA:** Spokane. **Rank:** 78.

Circulation © 2001 Nielsen. Coverage based on Nielsen study.

Grand Total	Cable TV Households	Non-cable TV Households	Total TV Households
Estimated Station Totals*	40,030	17,940	57,970
Average Weekly Circulation (2001)	19,409	5,460	24,869
Average Daily Circulation (2001)			11,167
Station DMA Total	Cable TV Households	Non-cable TV Households	Total TV Households
Estimated Station Totals*	40,030	17,940	57,970
Average Weekly Circulation (2001)	19,409	5,460	24,869
Average Daily Circulation (2001)			11,167

*Estimated station totals are sums of the Nielsen TV and Cable TV household estimates for each county in which the station registers viewing of more than 5% as per the Nielsen Survey Methods.

Idaho—Nampa-Boise-Caldwell

KIVI
Ch. 6

Network Service: ABC.

Licensee: Sawtooth Communications Inc., 1866 E. Chisholm Dr., Nampa, ID 83687.

Studio: 1866 E. Chisholm Dr., Nampa, ID 83687.

Phones: 208-336-0500; 208-467-3301. **Fax:** 208-381-6680.

E-mail: kivity@aol.com

Web Site: <http://www.idaho6.com>

Technical Facilities: Channel No. 6 (82-88 MHz). Authorized power: 60.3-kw visual, 12-kw aural. Antenna: 2660-ft. above av. terrain, 210-ft. above ground, 7230-ft. above sea level.

Latitude 43° 45' 20.00"
Longitude 116° 05' 55.00"

Holds CP for change to 56-kw max. visual, 2811-ft. above av. terrain, 291-ft. above ground, 7346-ft. above sea level; lat. 43° 45' 21", long. 116° 05' 54". BPCT-20001006ABP.

Transmitter: Deer Point, Shafer Butte.

Digital Facilities: Channel No. 24 (530-536 MHz). Power: 51.8-kw max. visual. Antenna: 7364-ft. above av. terrain, 307-ft. above ground.

Latitude 43° 46' 20.75"
Longitude 116° 05' 56.99"

FCC Digital File Number: BPCDT-19991101AHJ. Granted: October 5, 2000.

Note: Latitude and longitude coordinates shown are based on the North American Datum of 1927 (NAD 27) as currently required by the Mass Media Bureau of the FCC.

Multichannel TV Sound: Stereo only.

Satellite Earth Stations: Transmit/receive Andrew, 3.6-meter Ku-band; Andrew, 4.5-meter C-band; Andrew, 7-meter C-band; M/A-Com, 3-meter Ku-band; Microdyne, 7-meter C-band; Avantek, M/A-Com, Microdyne receivers.

News Services: ABC NewsOne, AP, WSI.

Ownership: Evening Post Publishing Co. (Group Owner).

Began Operation: February 1, 1974. Sale to present owner by Futura Corp. approved by FCC August 25, 1981.

Represented (sales): Blair Television.

Represented (legal): Dow, Lohnes & Albertson PLLC.

Represented (engineering): Cohen, Dippell & Everist PC.

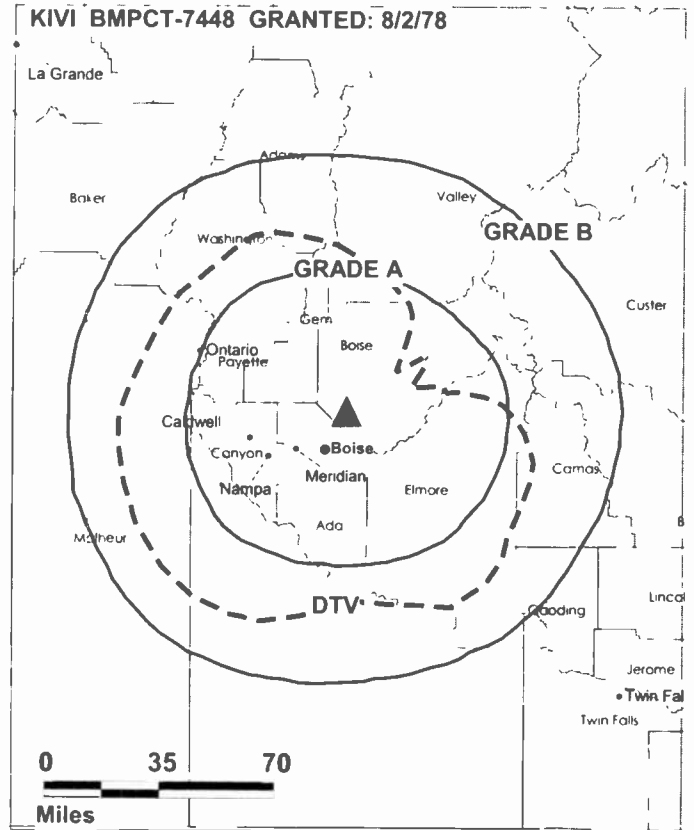
Personnel:

David Harbert, President & General Manager.

Dave Jensen, Operations Manager.

Bob Thomas, General Sales Manager.

Melissa Hughes, National Sales Assistant.



© 2002 Warren Communications News

Denise Vickers, News Director.

Bill Howard, Chief Engineer.

Chris Sallee, Business Manager.

Highest 30 Sec. Rate: \$1500.

City of License: Nampa. **Station DMA:** Boise. **Rank:** 121.

Circulation © 2001 Nielsen. Coverage based on Nielsen study.

Grand Total	Cable TV Households	Non-cable TV Households	Total TV Households
Estimated Station Totals*	91,220	108,400	199,620
Average Weekly Circulation (2001)	66,728	72,609	139,337
Average Daily Circulation (2001)			67,602
Station DMA Total	Cable TV Households	Non-cable TV Households	Total TV Households
Estimated Station Totals*	89,230	105,710	194,940
Average Weekly Circulation (2001)	66,523	72,084	138,607
Average Daily Circulation (2001)			67,536
Other DMA Total	Cable TV Households	Non-cable TV Households	Total TV Households
Estimated Station Totals*	1,990	2,690	4,680
Average Weekly Circulation (2001)	205	525	730
Average Daily Circulation (2001)			66

*Estimated station totals are sums of the Nielsen TV and Cable TV household estimates for each county in which the station registers viewing of more than 5% as per the Nielsen Survey Methods.

Idaho—Nampa-Boise-Caldwell

KTRV
Ch. 12

Network Service: FOX.

Licensee: Idaho Independent Television Inc., Box 1212, Nampa, ID 83653.

Studio: 679 6th St., North Extension, Nampa, ID 83687.

Mailing Address: Box 1212, Nampa, ID 83653.

Phone: 208-466-1200. **Fax:** 208-467-6958.

E-mail: webmaster@ktrv.com

Web Site: http://www.ktrv.com

Technical Facilities: Channel No. 12 (204-210 MHz). Authorized power: 178-kw max. & 166-kw horizontal visual, 18.2-kw horizontal aural. Antenna: 2720-ft. above av. terrain, 260-ft. above ground, 7290-ft. above sea level.

Latitude 43° 45' 18"
Longitude 116° 05' 52"

Holds CP for change to 198-kw max. visual, 2633-ft. above av. terrain, 518-ft. above ground, 7088-ft. above sea level; lat. 43° 44' 40", long. 116° 06' 33", transmitter to Middle Doe, Deer Point. BPCT-960711KF.

Transmitter: Deer Point Peak, 10.75-mi. NNE of Boise.

Digital Facilities: Channel No. 44 (650-656 MHz). Power: 1000-kw max. visual. Antenna: 2762-ft. above av. terrain, 246-ft. above ground.

Latitude 43° 45' 18"
Longitude 116° 05' 52"

FCC Digital File Number: BPCDT-19991028ADO (pending).

Note: Latitude and longitude coordinates shown are based on the North American Datum of 1927 (NAD 27) as currently required by the Mass Media Bureau of the FCC.

Multichannel TV Sound: Stereo only.

Satellite Earth Stations: DH Satellite, 4-meter; Prodelin, 4.6-meter C-band; RCA Americom, 3.1-meter Ku-band; Standard Communications receivers.

News Service: AP.

Ownership: Block Communications Inc. (Group Owner).

Began Operation: October 18, 1981. Sale to present owner by Peyton Broadcasting Ltd. approved by FCC April 23, 1985 (Television Digest, Vol. 25:9).

Represented (sales): Millennium Sales & Marketing.

Represented (legal): Dow, Lohnes & Albertson PLLC.

Personnel:

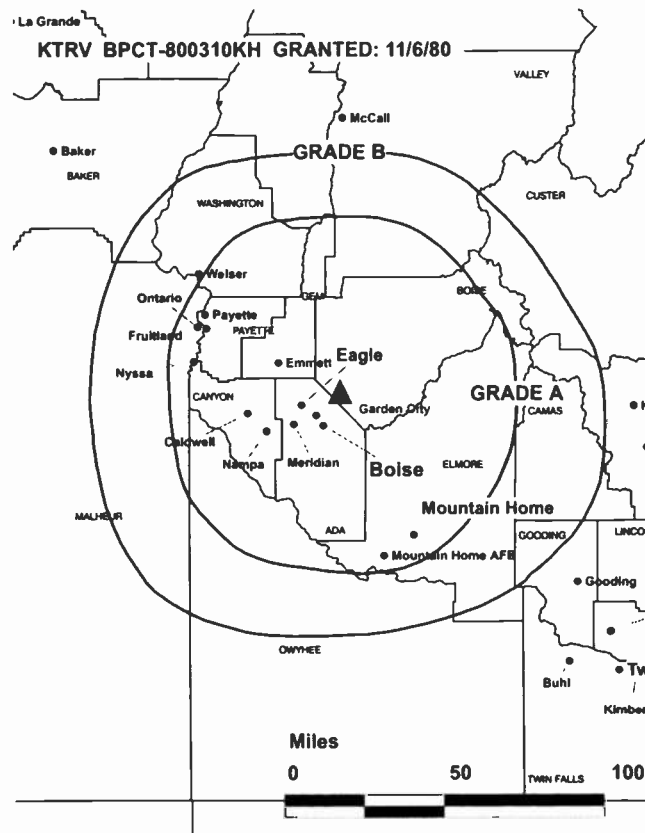
Ricky J. Joseph, Vice President & General Manager.

Mark Hopkins, Local Sales Manager.

Jim McKenna, Treasurer & Chief Financial Officer.

Katie Berry, National Sales Manager.

Lance C. Hankins, Chief Engineer.



© 2002 Warren Communications News

Holly Kerfoot, Promotion Manager.

Dan Widner, Creative Services Director.

Rex McArthur, Consultant.

Highest 30 Sec. Rate: \$1200.

City of License: Nampa. **Station DMA:** Boise. **Rank:** 121.

Circulation © 2001 Nielsen. Coverage based on Nielsen study.

Grand Total	Cable TV Households	Non-cable TV Households	Total TV Households
Estimated Station Totals*	113,400	108,400	221,800
Average Weekly Circulation (2001)	55,036	66,014	121,050
Average Daily Circulation (2001)			47,230
Station DMA Total	Cable TV Households	Non-cable TV Households	Total TV Households
Estimated Station Totals*	89,230	105,710	194,940
Average Weekly Circulation (2001)	48,534	65,763	114,297
Average Daily Circulation (2001)			45,882
Other DMA Total	Cable TV Households	Non-cable TV Households	Total TV Households
Estimated Station Totals*	24,170	2,690	26,860
Average Weekly Circulation (2001)	6,503	250	6,753
Average Daily Circulation (2001)			1,347

*Estimated station totals are sums of the Nielsen TV and Cable TV household estimates for each county in which the station registers viewing of more than 5% as per the Nielsen Survey Methods.

Idaho—Pocatello

KFXP
Ch. 31

Network Service: FOX, UPN.

Grantee: Compass Communications of Idaho Inc., 3972 Magnolia Bend Dr., Livingston, TX 77351.

Studio: 902 E. Sherman, Pocatello, ID 83201.

Phone: 208-232-3141. **Fax:** 208-232-0832.

Technical Facilities: Channel No. 31 (572-578 MHz). Authorized power: 2140-kw visual. Antenna: 1467-ft. above av. terrain, 512-ft. above ground, 6752-ft. above sea level.

Latitude 42° 55' 15"
Longitude 112° 20' 44"

Transmitter: 5-mi. NE of Pocatello.

FCC Proposed Digital Channel Number: Ch. 31.

Note: Latitude and longitude coordinates shown are based on the North American Datum of 1927 (NAD 27) as currently required by the Mass Media Bureau of the FCC.

LMA: Local marketing agreement with KPVI (N), Pocatello-Blackfoot-Idaho Falls, ID.

Ownership: Compass Communications of Idaho Inc.

Began Operation: July 15, 1999. Compass Communications increased ownership from 83.2% to 100% by buying out Redwood Communications in sale approved July 22, 1999. Transfer of control to Channel 31 Inc. by Winstar Broadcasting Corp. approved September 4, 1998.

Represented (legal): Fletcher, Heald & Hildreth PLC.

Represented (engineering): D. L. Markey & Associates Inc.

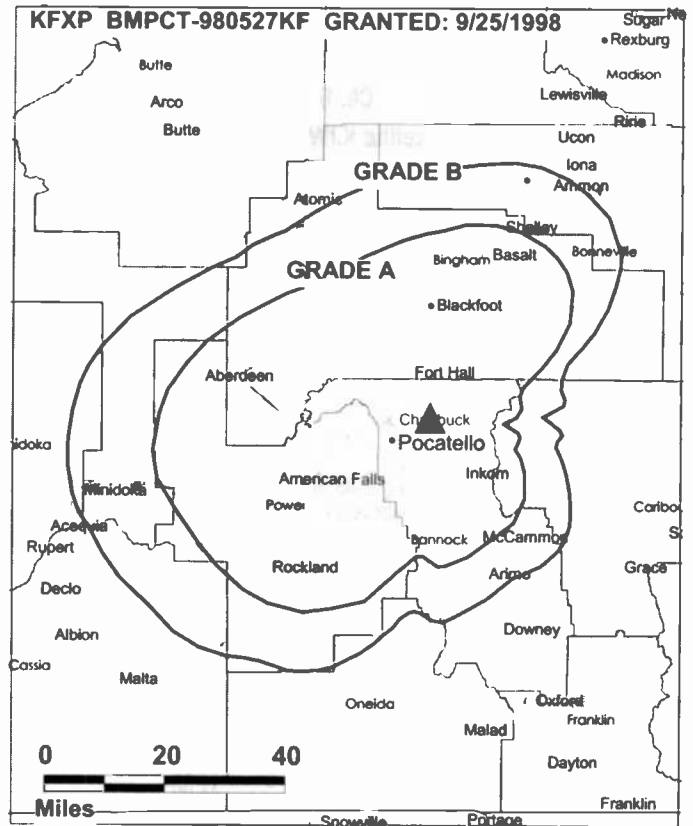
Personnel:

Bill Fouch, General Manager.

Robin Estopinal, Chief Engineer.

Rates: On request.

City of License: Pocatello. **Station DMA:** Idaho Falls-Pocatello. **Rank:** 166.



© 2002 Warren Communications News

Circulation © 2001 Nielsen. Coverage based on Nielsen study.

Grand Total	Cable TV Households	Non-cable TV Households	Total TV Households
Estimated Station Totals*	47,560	37,300	84,860
Average Weekly Circulation (2001)	20,922	11,439	32,360
Average Daily Circulation (2001)			10,157
Station DMA Total	Cable TV Households	Non-cable TV Households	Total TV Households
Estimated Station Totals*	47,560	37,300	84,860
Average Weekly Circulation (2001)	20,922	11,439	32,360
Average Daily Circulation (2001)			10,157

*Estimated station totals are sums of the Nielsen TV and Cable TV household estimates for each county in which the station registers viewing of more than 5% as per the Nielsen Survey Methods.

Idaho—Twin Falls

KXTF
Ch. 35

Network Service: FOX, UPN.

Licensee: Falls Broadcasting Co., 1500 Foremaster Lane, Las Vegas, NV 89101.

Studio: 1061 Blue Lakes Blvd. N, Twin Falls, ID 83301.

Phone: 208-733-0035. **Fax:** 208-733-0160.

Technical Facilities: Channel No. 35 (596-602 MHz). Authorized power: 96-kw max. visual. Antenna: 537-ft. above av. terrain, 95-ft. above ground, 4380-ft. above sea level.

Latitude 42° 43' 42"
Longitude 114° 24' 43"

Transmitter: Flat Top Butte, 5.2-mi. E of Jerome County, ID.

Digital Facilities: Channel No. 34 (590-596 MHz). Power: 53-kw max. visual. Antenna: 499-ft. above av. terrain, 59-ft. above ground.

Latitude 42° 43' 42"
Longitude 114° 24' 43"

FCC Digital File Number: BPCDT-19991029AGF. Granted: November 9, 2000.

Note: Latitude and longitude coordinates shown are based on the North American Datum of 1927 (NAD 27) as currently required by the Mass Media Bureau of the FCC.

LMA: Local marketing agreement with KFXP (F), Pocatello.

Ownership: Sunbelt Communications Co. (Group Owner).

Began Operation: June 1, 1989. Sale to present owner from Ambassador Media Corp. approved by FCC September 29, 1995.

Represented (sales): Petry Television Inc.

Represented (legal): Hopkins & Sutter.

Represented (engineering): du Treil, Lundin & Rackley Inc.

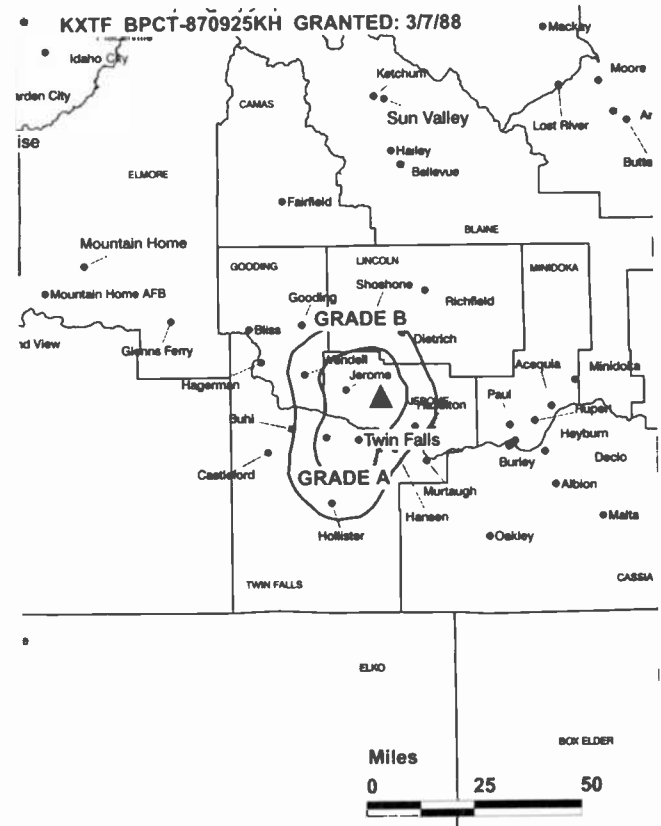
Personnel:

Bill Fouch, General Manager.

Robin Estopinal, Chief Engineer.

Rates: On request.

City of License: Twin Falls. **Station DMA:** Twin Falls. **Rank:** 188.

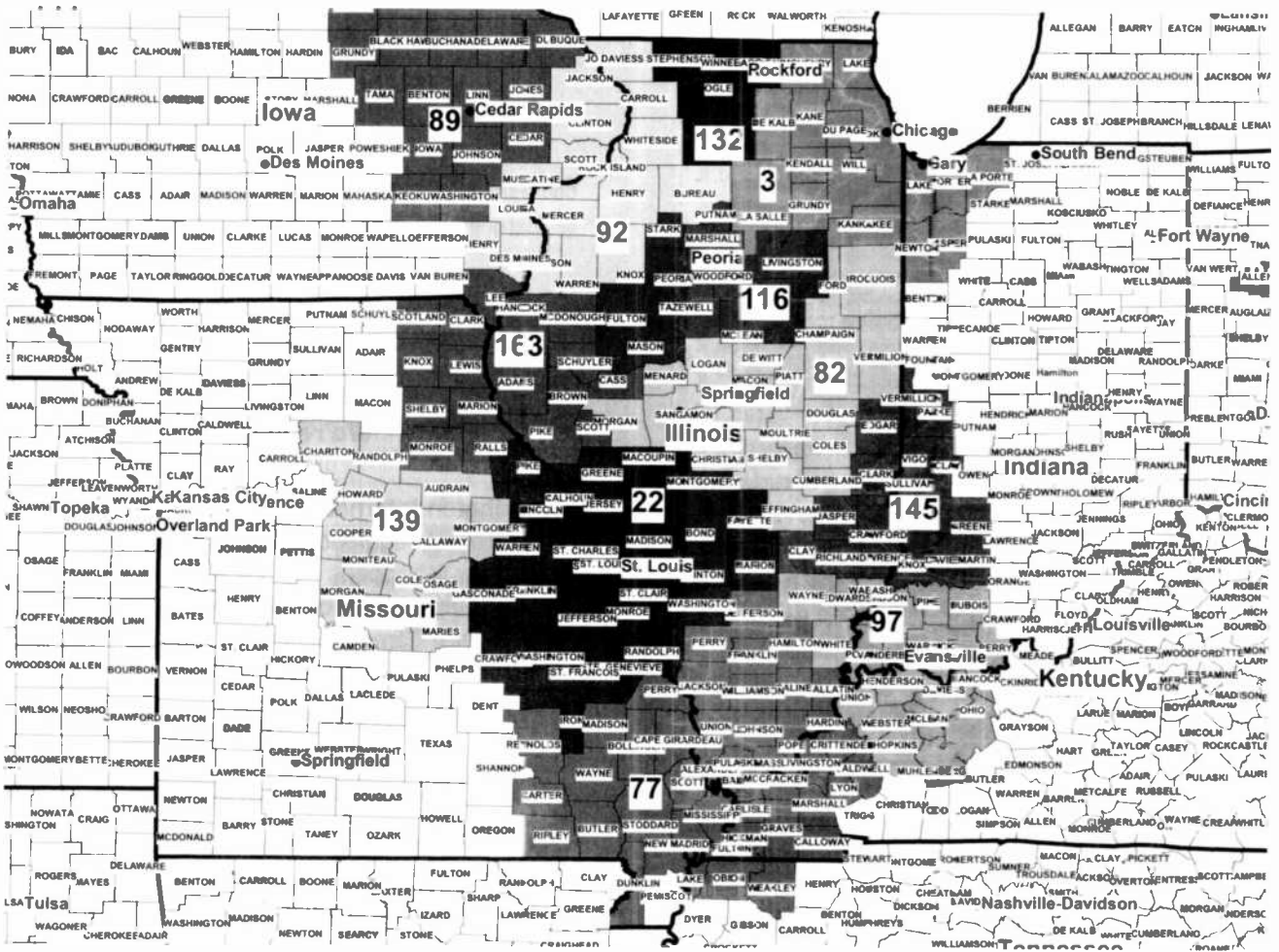


© 2002 Warren Communications News

Circulation © 2001 Nielsen. Coverage based on Nielsen study.

Grand Total	Cable TV Households	Non-cable TV Households	Total TV Households
Estimated Station Totals*	32,150	24,640	56,790
Average Weekly Circulation (2001)	13,075	7,655	20,730
Average Daily Circulation (2001)			6,393
Station DMA Total	Cable TV Households	Non-cable TV Households	Total TV Households
Estimated Station Totals*	31,530	24,640	56,170
Average Weekly Circulation (2001)	12,873	7,655	20,529
Average Daily Circulation (2001)			6,381
Other DMA Total	Cable TV Households	Non-cable TV Households	Total TV Households
Estimated Station Totals*	620	0	620
Average Weekly Circulation (2001)	202	0	202
Average Daily Circulation (2001)			12

*Estimated station totals are sums of the Nielsen TV and Cable TV household estimates for each county in which the station registers viewing of more than 5% as per the Nielsen Survey Methods.



© 2002 Warren Communications News

MARKET	NIelsen DMA TV HOUSEHOLDS	RANK	MARKET AREA COMMERCIAL STATIONS
Chicago, IL	3,360,770	3	WBBM-TV (2), WCiu-TV (26), WCPX (38), WEHS-TV (60), WFLD (32), WFLD-DT (31), WGBO-TV (66), WGN-DT (19), WGN-TV (9), WJYS (62), WLS-DT (52), WLS-TV (7), WMAQ-TV (5), WPWR-TV (50), WSNS-DT (45), WSNS-TV (44), WWTO-TV (35)
St. Louis, MO	1,143,690	22	KDNL-DT (31), KDNL-TV (30), KMOV (4), KNLC (24), KPLR-TV (11), KSDK (5), KTVI (2), WHSL (46)
Paducah, KY-Cape Girardeau, MO-Harrisburg-Mount Vernon, IL	382,930	77	KBSI (23), KFVS-TV (12), KPOB-TV (15), WDKA (49), WPSD-TV (6), WPXS (13), WSLI-TV (3), WTCT (27)
Champaign & Springfield-Decatur, IL	362,090	82	WANO (17), WBUI (23), WCCU (27), WCFN (49), WCIA (3), WICD (15), WICS (20), WRSP-TV (55)
Davenport, IA-Rock Island-Moline, IL	304,350	92	KGWB-TV (26), KLJB-TV (18), KWQC-TV (6), WHBF-TV (4), WQAD-TV (8)
Evansville, IN	279,190	97	WAZE-TV (19), WEHT (25), WEVV (44), WFIE-TV (14), WTVW (7)
Peoria-Bloomington, IL	233,510	116	WAQE (59), WEEK-TV (25), WHOI (19), WMBD-TV (31), WYZZ-TV (43)
Rockford, IL	176,060	132	WIFR (23), WQRF-TV (39), WREX-TV (13), WTVO (17)
Terre Haute, IN	151,560	145	WBAK-TV (38), WTHI-TV (10), WTVW (2)
Quincy, IL-Hannibal, MO-Keokuk, IA	109,880	163	KHQa-TV (7), WGEM-DT (54), WGEW-TV (10), WTJR (16)

State Cross Reference List

Communities that receive programs of stations that are located elsewhere.

WEHS-TV, Aurora	See Chicago, IL
WFCN, WICS & WRSP-TV, Champaign	See Springfield, IL
WAND & WBUI, Champaign	See Decatur, IL
WJYS, Chicago	See Hammond, IN
WWTO-TV, Chicago	See La Salle, IL
WCIA, Decatur	See Champaign, IL
WICS, Decatur	See Springfield, IL
WHSL, East St. Louis	See St. Louis, MO
WIFR-TV, Freeport	See Rockford, IL
KFVS-TV & KBSI, Harrisburg	See Cape Girardeau, MO
WPSD-TV, Harrisburg	See Paducah, KY
WGBO-TV, Joliet	See Chicago, IL
KLJB-TV & KWQC-TV, Moline	See Davenport, IA
WHBF-TV, Moline	See Rock Island, IL
WYZZ-TV, Peoria	See Bloomington-Normal, IL
KHQA-TV, Quincy	See Hannibal, MO
KJMH, Rock Island	See Burlington, IA
KLJB-TV & KWQC-TV, Rock Island	See Davenport, IA
WQAD-TV, Rock Island	See Moline, IL
WPXS, Salem	See Mount Vernon, IL
WAND & WFHL, Springfield	See Decatur, IL
WCIA & WICD, Springfield	See Champaign, IL
WCIA, Urbana	See Champaign, IL

Illinois Analog Station Totals as of December 1, 2001

	VHF	UHF	TOTAL
Commercial Television	10	26	36
Educational Television	3	8	11
	13	34	47

**They're setting the rules for the Internet.
We're watching.**

Washington Internet Daily covers and uncovers the Internet regulation as it's happening, wherever it happens - on Capitol Hill; at the Justice Department or in the courts; at the SEC, the Federal Communications Commission or the Federal Trade Commission.

Everywhere. Every Day.

Washington Internet Daily

For more information or a FREE 2 week trial subscription, contact our sales department at 1-800-771-9202 or sales@warren-news.com

Illinois—Bloomington-Normal-Peoria

WYZZ-TV Ch. 43

Network Service: FOX.

Licensee: WYZZ Licensee Inc., 10706 Beaver Dam Rd., Cockeysville, MD 21030.

Studio: 2714 E. Lincoln St., Bloomington, IL 61704.

Phone: 309-661-6343. **Fax:** 309-663-4374.

Technical Facilities: Channel No. 43 (644-650 MHz). Authorized power: 1200-kw max. & 1070-kw horizontal visual, 200-kw horizontal aural. Antenna: 1007-ft. above av. terrain, 970-ft. above ground, 1747-ft. above sea level.

Latitude 40° 38' 45"
Longitude 89° 10' 45"

Holds CP for change to 5000-kw max. visual, 965-ft. above av. terrain, 977-ft. above ground, 1717-ft. above sea level. BPCT-950629KR.

Transmitter: 1-mi. NW of Congerville.

Digital Facilities: Channel No. 28 (554-560 MHz). Power: 1000-kw max. visual. Antenna: 912-ft. above av. terrain, 919-ft. above ground.

Latitude 40° 38' 45"
Longitude 89° 10' 45"

FCC Digital File Number: BPCDT-19991028AEQ. Granted: February 23, 2001.

Note: Latitude and longitude coordinates shown are based on the North American Datum of 1927 (NAD 27) as currently required by the Mass Media Bureau of the FCC.

Satellite Earth Stations: AFC, 3-meter Ku-band; Block, 3-meter C-band; United Satellite Systems, 3-meter C-band; RCA, Scientific-Atlanta receivers.

Ownership: Sinclair Broadcast Group Inc. (Group Owner).

Began Operation: October 18, 1982. Sale to Bloomington ComCo Inc. approved by FCC June 14, 1985. Sale to present owner approved by FCC April 30, 1996.

Represented (sales): Harrington, Righter & Parsons Inc.

Represented (legal): Shaw Pittman.

Represented (engineering): Cohen, Dippell & Everist PC.

Personnel:

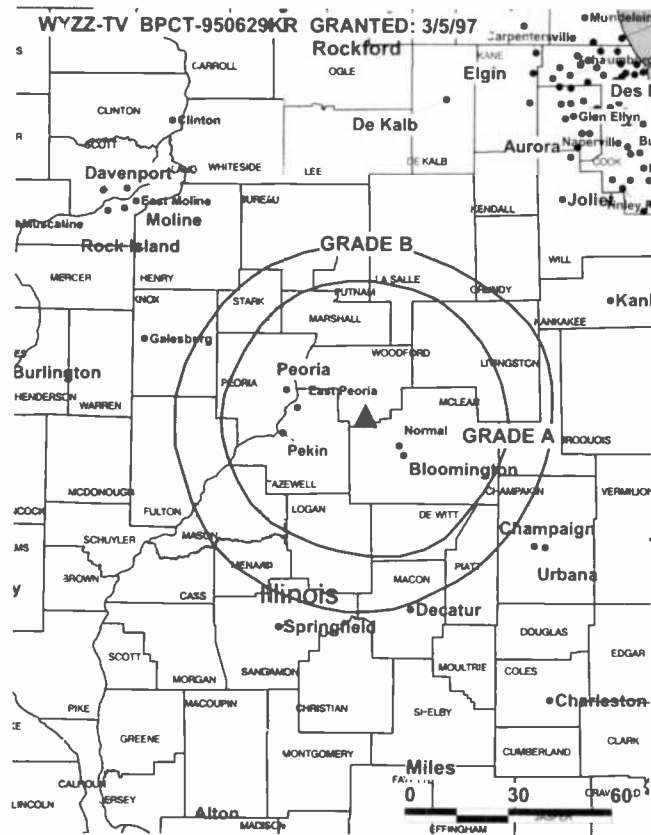
Neal E. Davis, Station Manager & Sales Director.

Sal Scalise, Local Sales Manager.

Debra Noe, National Sales Manager.

Will Shears, Chief Engineer.

Highest 30 Sec. Rate: \$3500.



© 2002 Warren Communications News

City of License: Bloomington. **Station DMA:** Peoria-Bloomington. **Rank:** 116.

Circulation © 2001 Nielsen. Coverage based on Nielsen study.

Grand Total	Cable	Non-cable	Total
	TV Households	TV Households	TV Households
Estimated Station Totals*	215,670	98,840	314,510
Average Weekly Circulation (2001)	103,059	30,581	133,640
Average Daily Circulation (2001)			48,920
Station DMA Total	Cable	Non-cable	Total
	TV Households	TV Households	TV Households
Estimated Station Totals*	164,490	66,860	231,350
Average Weekly Circulation (2001)	94,396	26,707	121,104
Average Daily Circulation (2001)			44,746
Other DMA Total	Cable	Non-cable	Total
	TV Households	TV Households	TV Households
Estimated Station Totals*	51,180	31,980	83,160
Average Weekly Circulation (2001)	8,662	3,873	12,536
Average Daily Circulation (2001)			4,174

*Estimated station totals are sums of the Nielsen TV and Cable TV household estimates for each county in which the station registers viewing of more than 5% as per the Nielsen Survey Methods.

Illinois—Champaign

WCIA

Ch. 3

(Operates satellite WCFN, Springfield, IL)

Network Service: CBS.

Licensee: Nexstar Broadcasting of Champaign LLC, 200 Abington Executive Park, Suite 201, Clarks Summit, PA 18411.

Studio: 509 S. Neil St., Box 20, Champaign, IL 61824-0020.

Phone: 217-356-8333. **Fax:** 217-373-3648.

Technical Facilities: Channel No. 3 (60-66 MHz). Authorized power: 100-kw visual, 20-kw aural. Antenna: 940-ft. above av. terrain, 984-ft. above ground, 1704-ft. above sea level.

Latitude 40° 06' 23"
Longitude 88° 26' 59"

Transmitter: Seymour.

Digital Facilities: Channel No. 48 (674-680 MHz). Power: 1000-kw max. visual. Antenna: 876-ft. above av. terrain, 1577-ft. above ground.

Latitude 40° 06' 21"
Longitude 88° 27' 00"

FCC Digital File Number: BPCDT-20000501ADZ. Granted: February 22, 2001.

Note: Latitude and longitude coordinates shown are based on the North American Datum of 1927 (NAD 27) as currently required by the Mass Media Bureau of the FCC.

Satellite Earth Stations: ADM, 6-meter C-band; AFC, 3.7-meter Ku-band; Scientific-Atlanta, 4.6-meter C-band; Scientific-Atlanta, 7-meter C-band; M/A-Com, Microdyne, Scientific-Atlanta receivers.

News Services: AP, UPI.

Ownership: Nexstar Broadcasting Group LLC (Group Owner).

Began Operation: November 14, 1953. Sale to present owner by Midwest Television Inc. approved by FCC May 19, 2000.

Represented (sales): Blair Television.

Represented (legal): Covington & Burling.

Represented (engineering): du Treil, Lundin & Rackley Inc.

Personnel:

Perry Chester, Vice President & General Manager.

Dick Livesay, General Sales Manager.

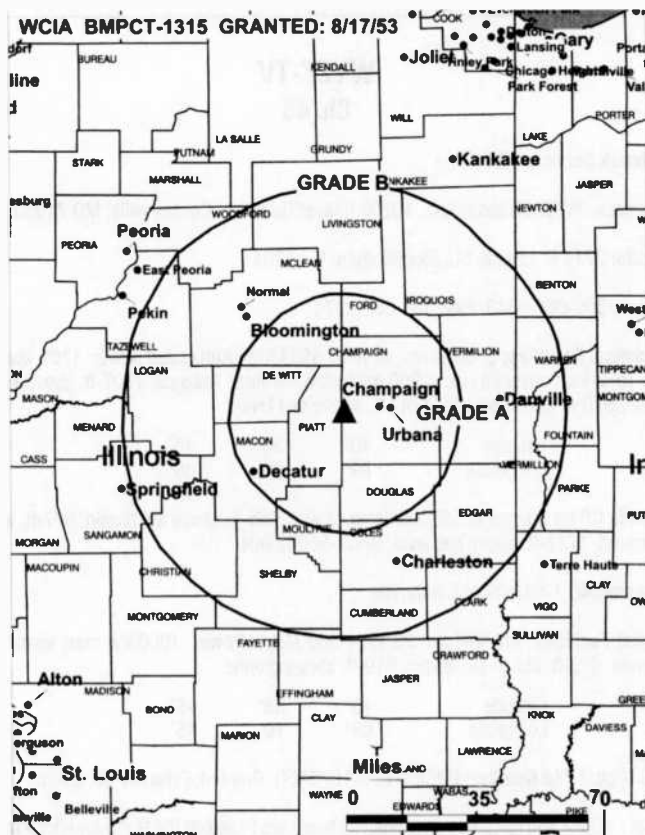
Ron W. Johnson, Local Sales Manager.

David Nagel, National Sales Manager.

Richard L. Adams, Informational Programming Manager.

Brad Hampton, Chief Engineer.

Ken Schreiner, News Director.



© 2002 Warren Communications News

Brian Stumph, Production Manager.

Diane Droege, Promotion Director.

Rates: On request.

City of License: Champaign. **Station DMA:** Champaign & Springfield-Decatur. **Rank:** 82.

Circulation © 2001 Nielsen. Coverage based on Nielsen study.

Grand Total	Cable TV Households	Non-cable TV Households	Total TV Households
Estimated Station Totals*	352,420	128,430	480,850
Average Weekly Circulation (2001)	182,240	43,425	225,666
Average Daily Circulation (2001)			130,133
Station DMA Total	Cable TV Households	Non-cable TV Households	Total TV Households
Estimated Station Totals*	253,040	93,840	346,880
Average Weekly Circulation (2001)	161,898	39,186	201,084
Average Daily Circulation (2001)			121,288
Other DMA Total	Cable TV Households	Non-cable TV Households	Total TV Households
Estimated Station Totals*	99,380	34,590	133,970
Average Weekly Circulation (2001)	20,343	4,239	24,582
Average Daily Circulation (2001)			8,844

*Estimated station totals are sums of the Nielsen TV and Cable TV household estimates for each county in which the station registers viewing of more than 5% as per the Nielsen Survey Methods.

Illinois—Champaign

WICD Ch. 15 (Satellite of WICS, Springfield, IL)

Network Service: NBC.

Licensee: Sinclair Communications Inc., 10706 Beaver Dam Rd., Cockeysville, MD 21030.

Studio: 250 Country Fair Dr., Champaign, IL 61821.

Phone: 217-351-8500. **Fax:** 217-351-6056.

Technical Facilities: Channel No. 15 (476-482 MHz). Authorized power: 555-kw max. visual. Antenna: 1316-ft. above av. terrain, 1309-ft. above ground, 1972-ft. above sea level.

Latitude 40° 04' 10"
Longitude 87° 54' 45"

Transmitter: 3.75-mi. N, 2.15-mi. W of Homer.

Digital Facilities: Channel No. 40 (626-632 MHz). Power: 895-kw max. visual. Antenna: 1299-ft. above av. terrain, 1309-ft. above ground.

Latitude 40° 04' 11"
Longitude 87° 54' 45"

FCC Digital File Number: BPCDT-19991023AHL (pending).

Note: Latitude and longitude coordinates shown are based on the North American Datum of 1927 (NAD 27) as currently required by the Mass Media Bureau of the FCC.

Multichannel TV Sound: Stereo only.

Satellite Earth Stations: Harris, 3-meter Ku-band; Harris, 6-meter Ku-band; United Satellite Systems, 5-meter Ku & C-band; United Satellite Systems receivers.

News Service: AP.

Ownership: Sinclair Broadcast Group Inc. (Group Owner).

Began Operation: April 23, 1959. Changed to Ch. 15 from Ch. 33 and increased power July 25, 1967. Sale to Guy Gannett Publishing Co. by Plains Television Partnership approved by FCC August 4, 1994 (*Television Digest*, Vol. 34:34). Sale to present owner from Guy Gannett Communications approved by FCC April 5, 1999. (Vol. 38:36, 37). Sale to Smith Acquisition Corp. dismissed by FCC March 22, 2000 (Vol. 40:12).

Represented (sales): Continental Television Sales.

Represented (engineering): Denny & Associates PC.

Personnel:

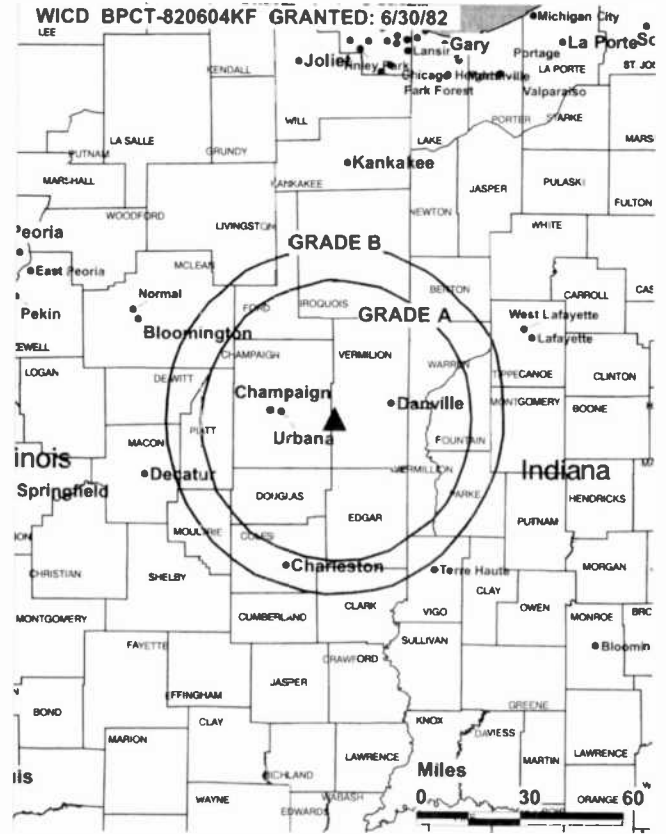
Gary Hackler, Local Sales Manager.

Mark Statzer, Chief Engineer.

Grant Uitti, News Director.

J. D. Mayes, Promotion Director.

Jeff Schlindwein, Business Manager.



© 2002 Warren Communications News

Highest 30 Sec. Rate: \$2500.

City of License: Champaign. **Station DMA:** Champaign & Springfield-Decatur. **Rank:** 82.

Circulation © 2001 Nielsen. Coverage based on Nielsen study.

Grand Total	Cable		Non-cable		Total
	TV Households	TV Households	TV Households	TV Households	
Estimated Station Totals*	141,560	73,340	73,340	214,900	214,900
Average Weekly Circulation (2001)	84,265	24,795	24,795	109,060	109,060
Average Daily Circulation (2001)				51,271	51,271
Station DMA Total	Cable		Non-cable		Total
	TV Households	TV Households	TV Households	TV Households	
Estimated Station Totals*	125,140	51,050	51,050	176,190	176,190
Average Weekly Circulation (2001)	82,576	22,697	22,697	105,273	105,273
Average Daily Circulation (2001)				50,055	50,055
Other DMA Total	Cable		Non-cable		Total
	TV Households	TV Households	TV Households	TV Households	
Estimated Station Totals*	16,420	22,290	22,290	38,710	38,710
Average Weekly Circulation (2001)	1,689	2,098	2,098	3,787	3,787
Average Daily Circulation (2001)				1,216	1,216

*Estimated station totals are sums of the Nielsen TV and Cable TV household estimates for each county in which the station registers viewing of more than 5% as per the Nielsen Survey Methods.

WBBM-TV
Ch. 2

Network Service: CBS.

Licensee: CBS Broadcasting Inc., 600 New Hampshire Ave. NW, Suite 1200, Washington, DC 20037.

Studio: 630 N. McClurg Court, Chicago, IL 60611.

Phone: 312-944-6000. **Fax:** 312-943-7193.

Technical Facilities: Channel No. 2 (54-60 MHz). Authorized power: 55.24-kw visual. Antenna: 1365-ft. above av. terrain, 1457-ft. above ground, 2051-ft. above sea level.

Latitude 41° 53' 55.50"
Longitude 87° 37' 23.00"

Transmitter: John Hancock Bldg., 875 N. Michigan Ave.

Digital Facilities: Channel No. 3 (60-66 MHz). Power: 3-kw visual. Antenna: 1201-ft. above av. terrain, 1198-ft. above ground, 1791-ft. above sea level.

Latitude 41° 53' 56.00"
Longitude 87° 37' 23.00"

Transmitter: John Hancock Bldg., 875 N. Michigan Ave.

FCC Digital File Number: BPCDT-980427KJ. Granted: July 24, 1998.

Note: Latitude and longitude coordinates shown are based on the North American Datum of 1927 (NAD 27) as currently required by the Mass Media Bureau of the FCC.

AM Affiliate: WBBM, 50-kw, 780 kHz.

FM Affiliate: WBBM-FM, 10.5-kw, 96.3 MHz (No. 242), 560-ft.

News Services: AP, City News, UPI.

Ownership: Viacom International Inc. (Group Owner).

Began Operation: August 1, 1940. Initially broadcast as W9XBK; changed to WBKB September 6, 1946. Sold to CBS February 9, 1953 (Television Digest, Vol. 9:7). Sale to present owner by CBS Inc. approved by FCC May 3, 2000.

Represented (sales): CBS Television Stations National Sales.

Personnel:

Walter DeHaven, Vice President & General Manager.

Rick Stanley, Sales Director.

Craig Koppman, General Sales Manager.

Marty Schack, National Sales Manager.

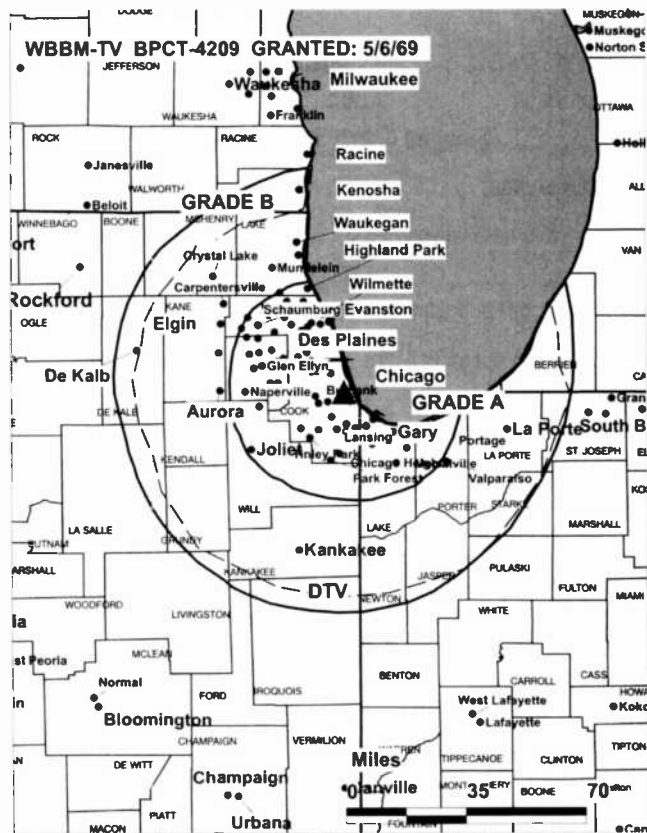
Craig Hume, News Director.

David Gittens, Planning & Administration Director.

Kerri Weitzberg, Communications & Community Relations Director.

Chuck DeCourt, Technical Operations Director.

Monroe Anderson, Station Services & Community Affairs Director.



© 2002 Warren Communications News

Karen Yellen Dillon, Marketing Manager.

Charles Kolmann, Advertising & Promotion Director.

Rates: On request.

City of License: Chicago. **Station DMA:** Chicago. **Rank:** 3.

Circulation © 2001 Nielsen. Coverage based on Nielsen study.

Grand Total	Cable TV Households	Non-cable TV Households	Total TV Households
Estimated Station Totals*	2,301,420	1,169,910	3,471,330
Average Weekly Circulation (2001)	1,436,706	672,738	2,109,444
Average Daily Circulation (2001)			936,675
Station DMA Total	Cable TV Households	Non-cable TV Households	Total TV Households
Estimated Station Totals*	2,120,850	1,107,810	3,228,660
Average Weekly Circulation (2001)	1,399,597	660,732	2,060,329
Average Daily Circulation (2001)			921,792
Other DMA Total	Cable TV Households	Non-cable TV Households	Total TV Households
Estimated Station Totals*	180,570	62,100	242,670
Average Weekly Circulation (2001)	37,109	12,006	49,115
Average Daily Circulation (2001)			14,882

*Estimated station totals are sums of the Nielsen TV and Cable TV household estimates for each county in which the station registers viewing of more than 5% as per the Nielsen Survey Methods.

Illinois—Chicago

WCIU-TV Ch. 26

Network Service: Independent.

Licensee: Weigel Broadcasting Co., 26 N. Halsted St., Chicago, IL 60661-2108.

Studio: 26 N. Halsted St., Chicago, IL 60661-2108.

Phone: 312-705-2600. **Fax:** 312-705-2656.

E-mail: wciutv@aol.com

Technical Facilities: Channel No. 26 (542-548 MHz). Authorized power: 2000-kw max. visual, 200-kw max. aural. Antenna: 1555-ft. above av. terrain, 1707-ft. above ground, 2302-ft. above sea level.

Latitude 41° 52' 44"
Longitude 87° 38' 10"

Holds CP for change to 5000-kw max. visual, 1549-ft. above av. terrain, 1552-ft. above ground, 2146-ft. above sea level. BPC-960202KE.

Transmitter: Sears Bldg., 233 S. Wacker Dr.

Digital Facilities: Channel No. 26 (542-548 MHz). Power: 160-kw max. visual. Antenna: 1549-ft. above av. terrain, 1552-ft. above ground, 2149-ft. above sea level.

Latitude 41° 52' 44"
Longitude 87° 38' 10"

FCC Digital File Number: BPCDT-19990831AAA. Granted: January 10, 2001.

Note: Latitude and longitude coordinates shown are based on the North American Datum of 1927 (NAD 27) as currently required by the Mass Media Bureau of the FCC.

News Services: City News, Reuters TV, UPI.

Ownership: Weigel Broadcasting Co. (Group Owner).

Began Operation: February 6, 1964.

Represented (sales): Harrington, Righter & Parsons Inc.

Represented (legal): Cohn & Marks.

Represented (engineering): du Treil, Lundin & Rackley.

Personnel:

Howard Shapiro, Chairman.

Norman Shapiro, President.

Neal Sabin, Vice President.

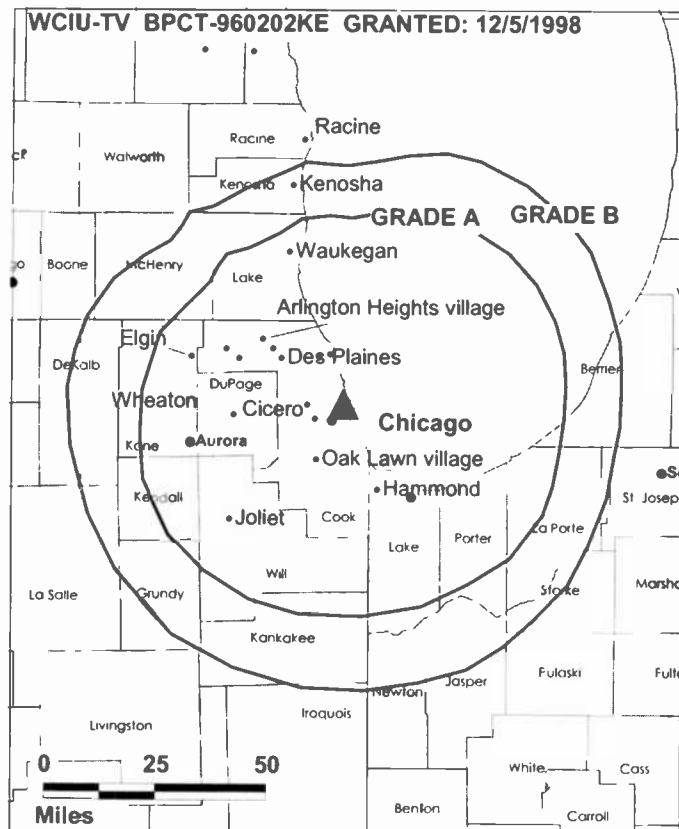
Fred Weintraub, Station Manager.

Diana Fernandez, Local Sales Manager.

Brad Lesak, National Sales Manager.

Bernard Hoelting, Chief Engineer.

Tim Welsh, Promotion Director.



© 2002 Warren Communications News

Dick Garb, Business Manager.

Renee Genova, Production Manager.

Rates: On request.

City of License: Chicago. **Station DMA:** Chicago. **Rank:** 3.

Circulation © 2001 Nielsen. Coverage based on Nielsen study.

Grand Total	Cable TV Households	Non-cable TV Households	Total TV Households
Estimated Station Totals*	2,099,060	1,177,840	3,276,900
Average Weekly Circulation (2001)	508,895	356,152	865,048
Average Daily Circulation (2001)			273,179
Station DMA Total	Cable TV Households	Non-cable TV Households	Total TV Households
Estimated Station Totals*	2,099,060	1,107,810	3,206,870
Average Weekly Circulation (2001)	508,895	349,269	858,164
Average Daily Circulation (2001)			272,599
Other DMA Total	Cable TV Households	Non-cable TV Households	Total TV Households
Estimated Station Totals*	0	70,030	70,030
Average Weekly Circulation (2001)	0	6,883	6,883
Average Daily Circulation (2001)			580

*Estimated station totals are sums of the Nielsen TV and Cable TV household estimates for each county in which the station registers viewing of more than 5% as per the Nielsen Survey Methods.

Illinois—Chicago

WCPX Ch. 38

Network Service: PAX.

Licensee: Paxson Chicago License Inc., 601 Clearwater Park Rd., West Palm Beach, FL 33401.

Studio: 541 N. Fairbanks Court, 8th Floor, Chicago, IL 60611.

Phone: 312-410-9038. **Fax:** 312-467-9319.

Technical Facilities: Channel No. 38 (614-620 MHz). Authorized power: 5000-kw max. & 1260-kw horizontal visual, 500-kw max. & 126-kw horizontal aural. Antenna: 1250-ft. above av. terrain, 1450-ft. above ground, 2049-ft. above sea level.

Latitude 41° 53' 55.50"
Longitude 87° 37' 23.00"

Holds CP for change to 1434-ft. above av. terrain, 1429-ft. above ground, 593-ft. above sea level. BPCT-19990922AAU.

Transmitter: John Hancock Bldg., 875 N. Michigan Ave.

Digital Facilities: Channel No. 43 (644-650 MHz). Power: 200-kw max. visual. Antenna: 1673-ft. above av. terrain, 1667-ft. above ground, 0-ft. above sea level.

Latitude 41° 52' 44.00"
Longitude 87° 38' 08.00"

Transmitter: John Hancock Building.

FCC Digital File Number: BPCDT-990824KE. Granted: February 7, 2001.

Note: Latitude and longitude coordinates shown are based on the North American Datum of 1927 (NAD 27) as currently required by the Mass Media Bureau of the FCC.

Ownership: Paxson Communications Corp. (Group Owner).

Began Operation: May 31, 1976. Sale to present owner by Christian Communications of Chicagoland approved by FCC August 11, 1998 (*Television Digest*, Vol. 38:5).

Represented (legal): Dow, Lohnes & Albertson PLLC.

Personnel:

Anthony Cannata, Business Manager.

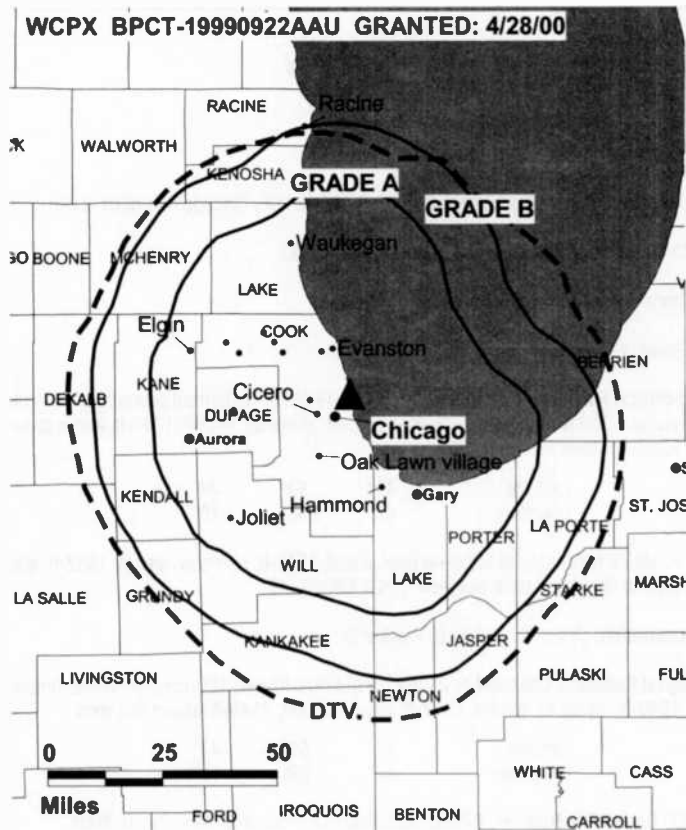
Rich Lindsey, Traffic Manager.

Lawrence Greenspon, Sales Manager.

Highest 30 Sec. Rate: \$140.

City of License: Chicago. **Station DMA:** Chicago. **Rank:** 3.

WCPX BPCT-19990922AAU GRANTED: 4/28/00



© 2002 Warren Communications News

Circulation © 2001 Nielsen. Coverage based on Nielsen study.

Grand Total	Cable TV Households	Non-cable TV Households	Total TV Households
Estimated Station Totals*	2,108,290	1,119,890	3,228,180
Average Weekly Circulation (2001)	273,295	209,414	482,709
Average Daily Circulation (2001)			156,687
Station DMA Total	Cable TV Households	Non-cable TV Households	Total TV Households
Estimated Station Totals*	2,099,060	1,107,810	3,206,870
Average Weekly Circulation (2001)	272,796	208,651	481,447
Average Daily Circulation (2001)			156,426
Other DMA Total	Cable TV Households	Non-cable TV Households	Total TV Households
Estimated Station Totals*	9,230	12,080	21,310
Average Weekly Circulation (2001)	498	763	1,262
Average Daily Circulation (2001)			260

*Estimated station totals are sums of the Nielsen TV and Cable TV household estimates for each county in which the station registers viewing of more than 5% as per the Nielsen Survey Methods.

Illinois—Aurora-Chicago

WEHS-TV Ch. 60

Network Service: HSN.

Licensee: Univision Partnership of Illinois, 1999 Avenue of the Stars, Suite 3050, Los Angeles, CA 90067.

Studio: 77 W. Wacker Dr., Chicago, IL 60601.

Mailing Address: 4255 Westbrook Dr., Suite 219, Aurora, IL 60504.

Phone: 630-585-6060. **Fax:** 630-585-6175.

E-mail: keith.wilson@cwixmail.com

Technical Facilities: Channel No. 60 (746-752 MHz). Authorized power: 5000-kw max. visual, 1000-kw max. aural. Antenna: 1621-ft. above av. terrain, 1625-ft. above ground, 2220-ft. above sea level.

Latitude	41°	52'	44"
Longitude	87°	38'	10"

Holds CP for change to 1681-ft. above av. terrain, 1680-ft. above ground, 2274-ft. above sea level. BPCT-960708KF.

Transmitter: Sears Tower, 233 S. Wacker Dr.

Digital Facilities: Channel No. 59 (740-746 MHz). Power: 200-kw max. visual. Antenna: 1669-ft. above av. terrain, 1667-ft. above ground, 2218-ft. above sea level.

Latitude	41°	52'	44"
Longitude	87°	38'	08"

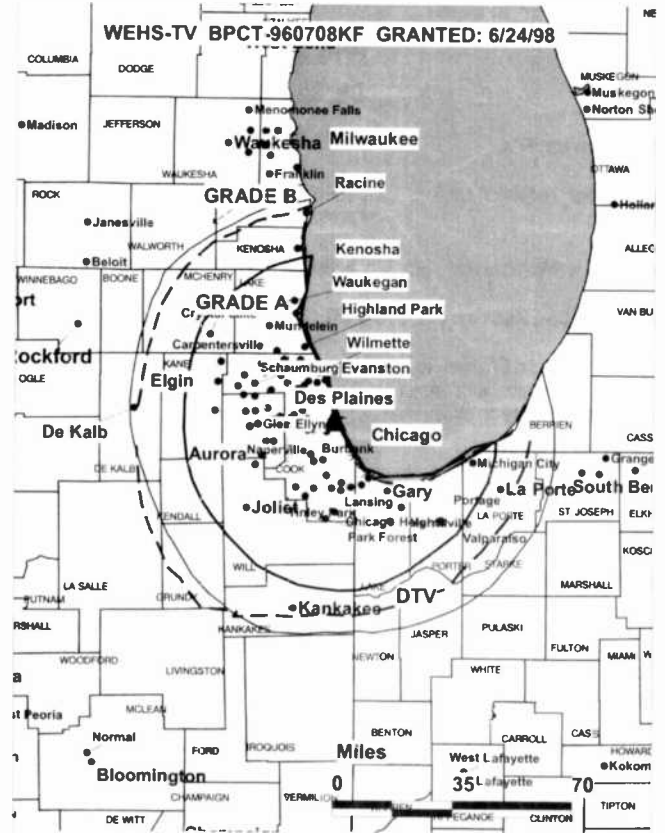
Transmitter: Sears Tower, S. Wacker Dr. & Jackson Blvd.

FCC Digital File Number: BMPCDT-19991026ACV. Granted: May 14, 2001.

Note: Latitude and longitude coordinates shown are based on the North American Datum of 1927 (NAD 27) as currently required by the Mass Media Bureau of the FCC.

Satellite Earth Station: 6.5-meter C-band.

Ownership: Univision Communications Inc. (Group Owner).



Began Operation: April 20, 1982. Sale to present owner by USA Broadcasting approved by FCC May 21, 2001. Sale to Silver King by Newsweb Corp. (Fred Eychaner, et al.) approved by FCC December 4, 1986 (Television Digest, Vol. 26:44).

Personnel:

Carl Lahm, General Manager.

Rates: On request.

City of License: Aurora. **Station DMA:** Chicago. **Rank:** 3.

Nielsen Data: Not available.

WFLD
Ch. 32

Network Service: FOX.

Licensee: Fox Television Stations Inc., 205 N. Michigan Ave., Suite 200, Chicago, IL 60601.

Studio: 205 N. Michigan Ave., Chicago, IL 60601.

Phone: 312-565-5532. **Fax:** 312-819-0420.

Technical Facilities: Channel No. 32 (578-584 MHz). Authorized power: 5000-kw max. visual, 500-kw max. aural. Antenna: Directional, 1415-ft. above av. terrain, 1456-ft. above ground, 2049-ft. above sea level.

Latitude 41° 53' 55.50"
Longitude 87° 37' 23.00"

Transmitter: John Hancock Bldg., 875 N. Michigan Ave.

Began Digital Operation: April 27, 1999.

Note: Latitude and longitude coordinates shown are based on the North American Datum of 1927 (NAD 27) as currently required by the Mass Media Bureau of the FCC.

Multichannel TV Sound: Stereo only.

Satellite Earth Stations: Andrew, 4.5-meter Ku & C-band; Scientific-Atlanta, 11-meter C-band; M/A-Com, Scientific-Atlanta receivers.

News Services: Fox NewsEdge, Newssource.

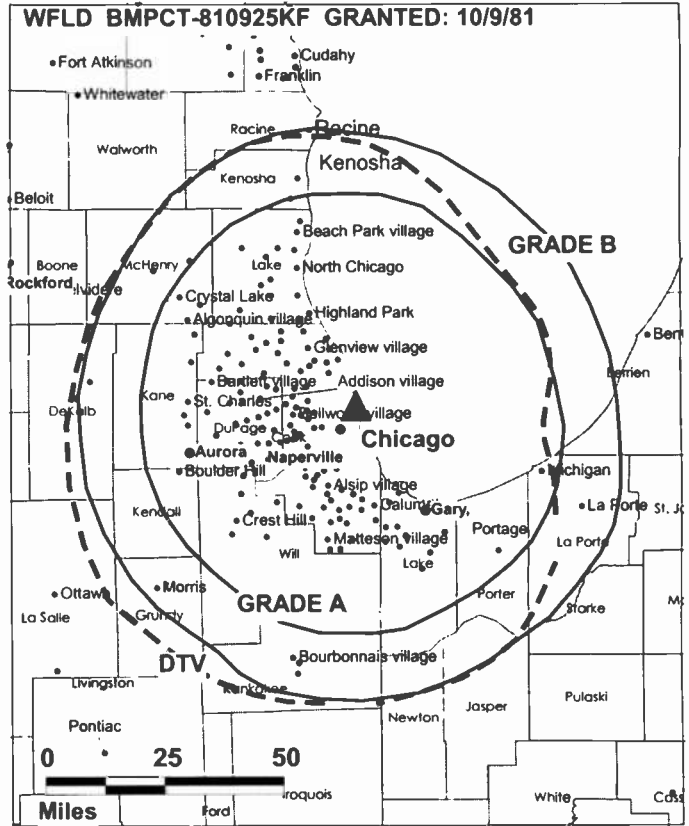
Ownership: Fox Television Stations Inc. (Group Owner).

Began Operation: January 4, 1966. FCC approved formation of new company combining original licensee Field Communications with Kaiser Broadcasting May 9, 1973 (*Television Digest*, Vol. 12:32, 13:18). Sale back to Field approved by FCC June 22, 1977 (Vol. 16:15; 17:26). Sale to Metromedia by Field approved by FCC February 17, 1983 (Vol. 22:23, 35, 47). Sale to present owner by Metromedia approved by FCC November 14, 1985.

Represented (sales): Petry Television Inc.

Personnel:

- Stacey Marks-Bronner, Vice President & General Manager.
- John Nuck, Vice President, Programming & Administration.
- James Marketti, Vice President, Creative Services.
- Debra Juarez, Vice President & News Director.
- Dwain Schoonover, Vice President, Engineering.
- Deborah Carpenter, Vice President & General Sales Manager.
- Randy King, Operations Manager.
- Ed Villareal, News Operations Manager.
- Renee Stapleton, Finance Director.
- Wanda Wells, Public Affairs Manager.



© 2002 Warren Communications News

Lisa Pizana, Traffic Director.

Rates: On request.

City of License: Chicago. **Station DMA:** Chicago. **Rank:** 3.

Circulation © 2001 Nielsen. Coverage based on Nielsen study.

Grand Total	Cable TV Households	Non-cable TV Households	Total TV Households
Estimated Station Totals*	2,335,870	1,205,690	3,541,560
Average Weekly Circulation (2001)	1,297,871	656,264	1,954,135
Average Daily Circulation (2001)			817,191
Station DMA Total	Cable TV Households	Non-cable TV Households	Total TV Households
Estimated Station Totals*	2,120,850	1,107,810	3,228,660
Average Weekly Circulation (2001)	1,252,875	641,250	1,894,126
Average Daily Circulation (2001)			796,310
Other DMA Total	Cable TV Households	Non-cable TV Households	Total TV Households
Estimated Station Totals*	215,020	97,880	312,900
Average Weekly Circulation (2001)	44,996	15,014	60,010
Average Daily Circulation (2001)			20,880

*Estimated station totals are sums of the Nielsen TV and Cable TV household estimates for each county in which the station registers viewing of more than 5% as per the Nielsen Survey Methods.

**WFLD-DT
Ch. 31**

Network Service: FOX.

Licensee: Fox Television Stations Inc., 5151 Wisconsin Ave. NW, Washington, DC 20016.

Studio: 205 N. Michigan Ave., Suite 200, Chicago, IL 60601.

Phone: 312-565-5532. **Fax:** 312-819-0420.

Digital Facilities: Channel No. 31 (572-578 MHz). Power: 200-kw max. visual. Antenna: 1558-ft. above av. terrain, 1555-ft. above ground, 2149-ft. above sea level.

Latitude	41°	52'	44"
Longitude	87°	38'	10"

Transmitter: Sears Tower, 233 S. Wacker Dr.

Note: Latitude and longitude coordinates shown are based on the North American Datum of 1927 (NAD 27) as currently required by the Mass Media Bureau of the FCC.

Ownership: Fox Television Stations Inc. (Group Owner).

Began Digital Operation: April 27, 1999.

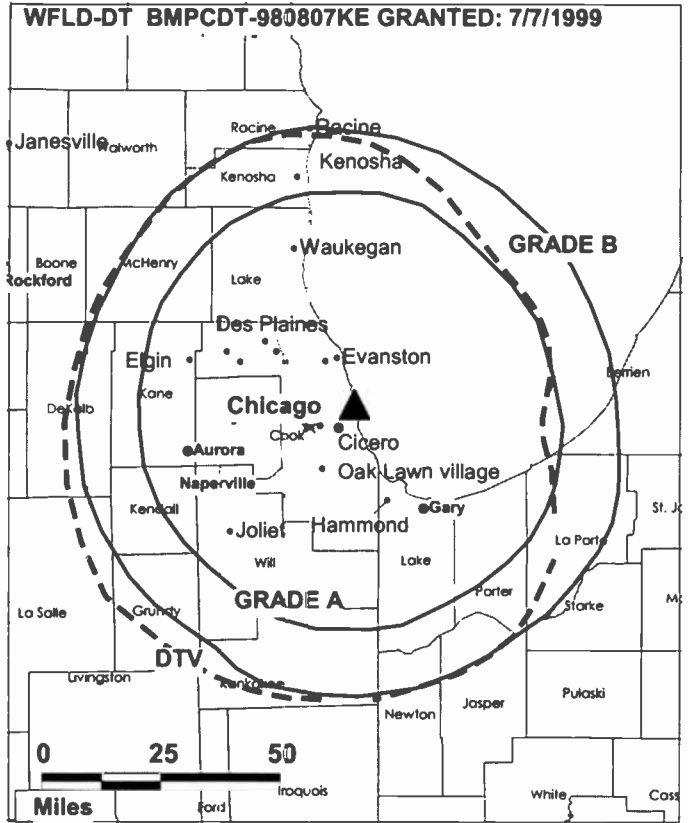
Personnel:

Stacy Marks-Bronner, Vice President & General Manager.

Craig Strom, Chief Engineer.

Rates: On request.

City of License: Chicago. **Station DMA:** Chicago. **Rank:** 3.



© 2002 Warren Communications News

Illinois—Joliet-Chicago

WGBO-TV Ch. 66

Network Service: Univision.

Licensee: WGBO License Partnership GP, 1999 Avenue of the Stars, Suite 3050, Los Angeles, CA 90067.

Phone: 312-670-1000. **Fax:** 312-494-6492.

Technical Facilities: Channel No. 66 (782-788 MHz). Authorized power: 5000-kw max. visual, 500-kw max. aural. Antenna: 1308-ft. above av. terrain, 1512-ft. above ground, 2107-ft. above sea level.

Latitude 41° 53' 56"
Longitude 87° 37' 23"

Transmitter: John Hancock Bldg., 875 N. Michigan Ave., Chicago.

Digital Facilities: Channel No. 53 (704-710 MHz). Power: 180-kw max. visual. Antenna: 1316-ft. above av. terrain, 1316-ft. above ground.

Latitude 41° 53' 56"
Longitude 87° 37' 23"

FCC Digital File Number: BPCDT-19991029AHU. Granted: February 14, 2001.

Note: Latitude and longitude coordinates shown are based on the North American Datum of 1927 (NAD 27) as currently required by the Mass Media Bureau of the FCC.

Satellite Earth Stations: Paracclipse, 3.9-meter C-band; Scientific-Atlanta, 5-meter C-band; Chapparral, Scientific-Atlanta receivers.

News Services: AP, CNN Newsource, Reuters TV.

Ownership: Univision Communications Inc. (Group Owner).

Began Operation: September 18, 1981. Sale to Grant Broadcasting approved by FCC October 30, 1985. Transfer to Combined Broadcasting Inc. approved by FCC June 8, 1988. Sale to Perenchio TV Inc. by Combined Broadcasting Inc. approved by FCC July 15, 1994 (*Television Digest*, Vol. 34:20).

Represented (legal): Shaw Pittman.

Personnel:

Bert Medina, Vice President & General Manager.

Andrew Wallace, General Sales Manager.

Laura de la Mata, Local Sales Manager.

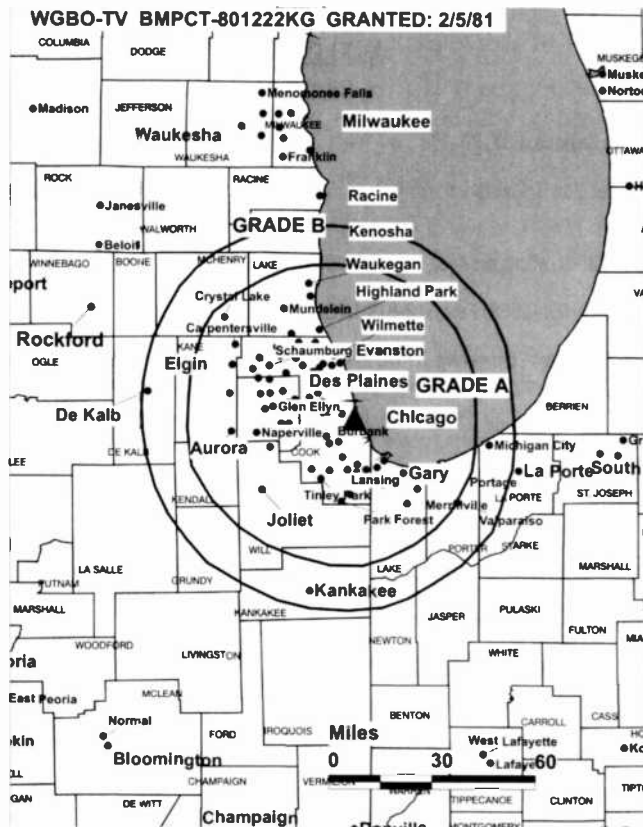
Shari Valentine, National Sales Manager.

Juanita Davis, Marketing Research Director.

Rebecca Lewin, Production Manager.

Gary Shultz, Chief Engineer.

Doug Becker, Traffic Manager.



© 2002 Warren Communications News

Luis Alberto Gonzalez, News Director.

Michael O'Malley, Controller.

Luisa Echeverria, Community Affairs Director.

Rates: On request.

City of License: Joliet. **Station DMA:** Chicago. **Rank:** 3.

Circulation © 2001 Nielsen. Coverage based on Nielsen study.

Grand Total	Cable TV Households	Non-cable TV Households	Total TV Households
Estimated Station Totals*	1,233,680	864,660	2,098,340
Average Weekly Circulation (2001)	65,909	96,975	162,884
Average Daily Circulation (2001)			115,172
Station DMA Total	Cable TV Households	Non-cable TV Households	Total TV Households
Estimated Station Totals*	1,233,680	864,660	2,098,340
Average Weekly Circulation (2001)	65,909	96,975	162,884
Average Daily Circulation (2001)			115,172

*Estimated station totals are sums of the Nielsen TV and Cable TV household estimates for each county in which the station registers viewing of more than 5% as per the Nielsen Survey Methods.

Illinois—Chicago

WGN-DT Ch. 19

Network Service: WBN.

Licensee: WGN Continental Broadcasting Co., 2501 W. Bradley Place, Chicago, IL 60618-4718.

Studio: 2501 W. Bradley Place, Chicago, IL 60618-4718.

Phone: 773-525-2311.

Digital Facilities: Channel No. 19 (500-506 MHz). Power: 475-kw max. visual. Antenna: 1486-ft. above av. terrain, 1483-ft. above ground.

Latitude	41°	52'	44"
Longitude	87°	38'	10"

Definition: Standard.

Note: Latitude and longitude coordinates shown are based on the North American Datum of 1927 (NAD 27) as currently required by the Mass Media Bureau of the FCC.

Ownership: Tribune Broadcasting Co. (Group Owner).

Began Digital Operation: January 4, 2001.

Personnel:

John Vitanovec, Vice President & General Manager.

Mark Drazin, Chief Engineer.

Rates: On request.

City of License: Chicago. **Station DMA:** Chicago. **Rank:** 3.



Illinois—Chicago

WGN-TV Ch. 9

Network Service: WBN.

Licensee: WGN Continental Broadcasting Co., 2501 W. Bradley Place, Chicago, IL 60618-4718.

Studio: 2501 W. Bradley Place, Chicago, IL 60618-4718.

Phone: 773-528-2311.

E-mail: wgmtvnews@tribune.com

Web Site: <http://www.wgmtv.com>

Technical Facilities: Channel No. 9 (186-192 MHz). Authorized power: 112-kw visual, 4.34-kw aural. Antenna: 1360-ft. above av. terrain, 1359-ft. above ground, 1952-ft. above sea level.

Latitude 41° 53' 55.50"
Longitude 87° 37' 23.00"

Transmitter: John Hancock Bldg., 875 N. Michigan Ave.

Began Digital Operation: January 4, 2001.

Note: Latitude and longitude coordinates shown are based on the North American Datum of 1927 (NAD 27) as currently required by the Mass Media Bureau of the FCC.

Multichannel TV Sound: Stereo and separate audio program.

Satellite Earth Stations: Andrew, 4.5-meter Ku & C-band; RCA, 5-meter Ku-band; Scientific-Atlanta, 10-meter C-band; M/A-Com, Scientific-Atlanta, Standard Communications receivers.

AM Affiliate: WGN, 50-kw, 720 kHz.

News Services: AP, City News, CNN Newsource.

Ownership: Tribune Broadcasting Co. (Group Owner).

Began Operation: April 5, 1948.

Represented (sales): TeleRep Inc.

Represented (legal): Sidley & Austin.

Personnel:

John Vitanovec, Vice President & General Manager.

Robert J. Ramsey, Station Manager.

Dominic Mancuso, Sales Director.

Tim McNamara, Local Sales Manager.

Jeff Shaw, National Sales Manager.

Glen Callanan, National Sales Manager.

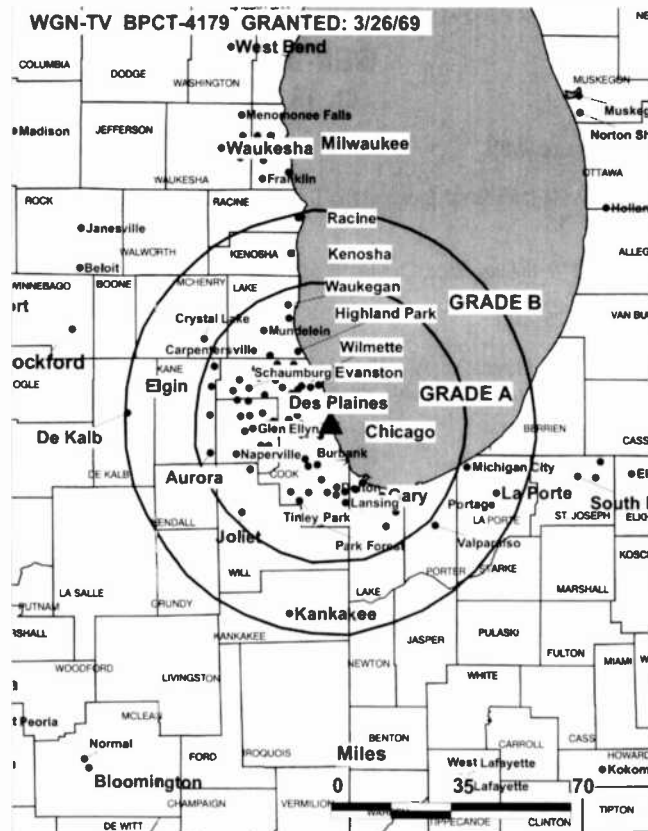
Robert Salerno, Finance Director.

Carol Fowler, News Director.

Charlie Schumacher, Assistant News Director.

Anthony Colosimo, Sports Sales Manager.

Marc Drazin, Engineering Director.



© 2002 Warren Communications News

Bob Vorwald, Production Director.

Ann Urquhart, Research Director.

Joanne Stern, Creative Services Director.

Merri Dee, Community Relations Director.

Jane Hayden, Traffic Director.

Michael Brouder, Creative Services Manager.

Rates: On request.

City of License: Chicago. **Station DMA:** Chicago. **Rank:** 3.

Circulation © 2001 Nielsen. Coverage based on Nielsen study.

Grand Total	Cable TV Households	Non-cable TV Households	Total TV Households
Estimated Station Totals*	33,037,560	4,521,620	37,559,180
Average Weekly Circulation (2001)	4,416,892	1,006,758	5,423,650
Average Daily Circulation (2001)			1,478,731
Station DMA Total	Cable TV Households	Non-cable TV Households	Total TV Households
Estimated Station Totals*	2,120,850	1,107,810	3,228,660
Average Weekly Circulation (2001)	1,268,230	707,828	1,976,058
Average Daily Circulation (2001)			857,691
Other DMA Total	Cable TV Households	Non-cable TV Households	Total TV Households
Estimated Station Totals*	30,916,710	3,413,810	34,330,520
Average Weekly Circulation (2001)	3,148,662	298,930	3,447,592
Average Daily Circulation (2001)			621,040

*Estimated station totals are sums of the Nielsen TV and Cable TV household estimates for each county in which the station registers viewing of more than 5% as per the Nielsen Survey Methods.

Illinois—Chicago

WLS-DT Ch. 52

Network Service: ABC.

Licensee: WLS Television Inc., 190 N. State St., Chicago, IL 60601.

Studio: 190 N. State St., Chicago, IL 60601.

Phone: 312-750-7777. **Fax:** 312-750-7015.

Web Site: <http://www.abc7chicago.com>

Digital Facilities: Channel No. 52 (698-704 MHz). Power: 153.6-kw max. visual. Antenna: 1686-ft. above av. terrain, 1688-ft. above ground, 2283-ft. above sea level.

Latitude	41°	52'	44"
Longitude	87°	38'	10"

Transmitter: Sears Tower, 233 S. Wacker Dr.

Definition: Standard.

Note: Latitude and longitude coordinates shown are based on the North American Datum of 1927 (NAD 27) as currently required by the Mass Media Bureau of the FCC.

Ownership: Disney Enterprises Inc. (Group Owner).

Began Digital Operation: November 1, 2000.

Personnel:

Emily L. Barr, President & General Manager.

Eddy Pearson, General Sales Manager.

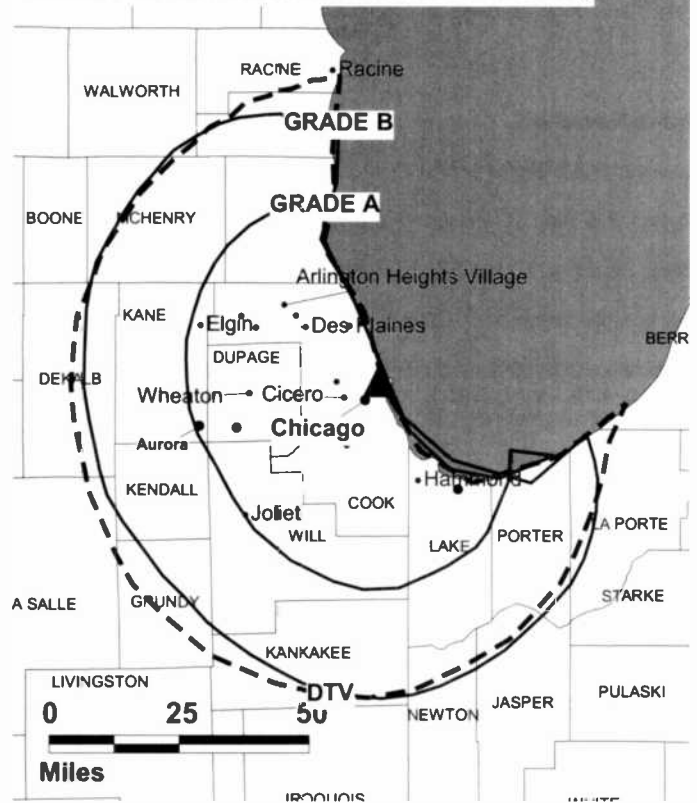
Nancy Sergey, Local Sales Manager.

Richard Veddar, National Sales Manager.

Kal Hassan, Engineering Director.

Eric Lerner, News Director.

WLS-DT BPCDT-980501KK GRANTED: 7/23/1998



© 2002 Warren Communications News

Fran Preston, Program Director.

Tom Hebel, Promotion Director.

Helen Crawley, Marketing Director.

Rates: On request.

City of License: Chicago. **Station DMA:** Chicago. **Rank:** 3.

Illinois—Chicago

WLS-TV Ch. 7

Network Service: ABC.

Licensee: WLS Television Inc., 190 N. State St., Chicago, IL 60601-3379.

Studio: 190 N. State St., Chicago, IL 60601-3379.

Phone: 312-750-7777. **Fax:** 312-750-7015.

Web Site: <http://www.abclocal.go.com/wls>

Technical Facilities: Channel No. 7 (174-180 MHz). Authorized power: 55-kw visual, 11.2-kw aural. Antenna: Circularly polarized, 1688-ft. above av. terrain, 1710-ft. above ground, 2305-ft. above sea level.

Latitude 41° 52' 44"
Longitude 87° 38' 08"

Transmitter: Sears Tower, 233 S. Wacker Dr.

Began Digital Operation: November 1, 2000.

Note: Latitude and longitude coordinates shown are based on the North American Datum of 1927 (NAD 27) as currently required by the Mass Media Bureau of the FCC.

Multichannel TV Sound: Stereo and separate audio program.

Satellite Earth Stations: Transmit/receive Andrew, 5.6-meter Ku-band; Andrew, 7.3-meter C-band; Avantek receivers.

AM Affiliate: WLS, 50-kw, 890 kHz; WMVP, 50-kw, 1000kHz; WRDZ, 4.5-kw, 1300kHz.

FM Affiliate: WXCD, 4.4-kw., 94.7 MHz (No. 234), 1529-ft.

News Services: AP, City News, UPI.

Ownership: Disney Enterprises Inc. (Group Owner).

Began Operation: October 13, 1943. Transferred as WENR-TV in merger of American Broadcasting Co. with United Paramount Theatres Corp. (American Broadcasting Companies). Sold to Capital Cities Communications in 1986. The Walt Disney Co. purchased Capital Cities Communications in 1996.

Represented (sales): ABC-TV Network Sales.

Represented (engineering): Smith & Fisher.

Personnel:

Emily L. Barr, President & General Manager.

Eddy Pearson, General Sales Manager.

Nancy Sergey, Local Sales Manager.

Richard Vedder, National Sales Manager.

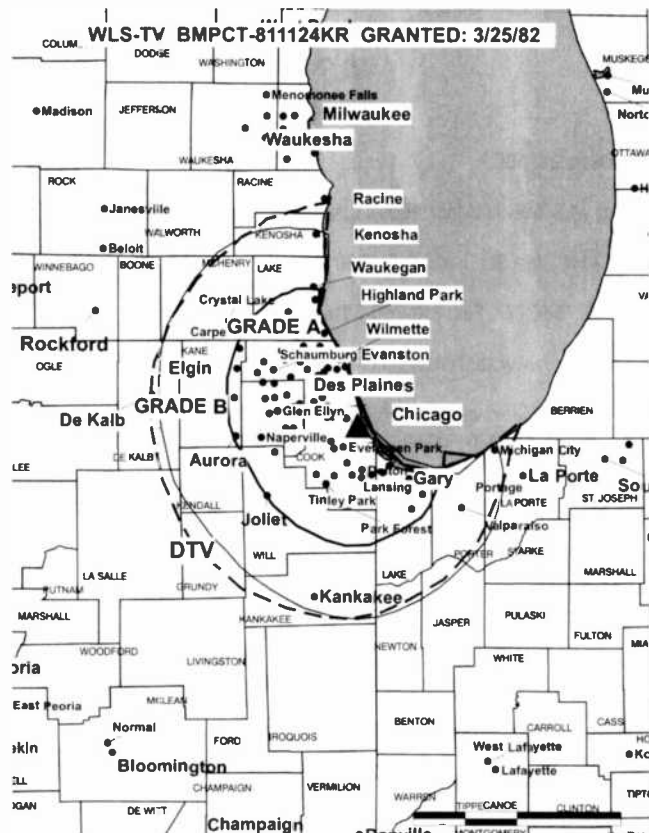
Fran Preston, Programming Director.

Eric Lerner, News Director.

Jennifer Graves, Assistant News Director.

Richard Bersignore, Controller.

Donetta Thomas, Business Manager, News.



© 2002 Warren Communications News

Kal Hassan, Engineering Director.

Diana Palomar, Community Relations Director.

Helen Crawley, Research Director.

Thomas Hebel, Creative Services Director.

Rates: On request.

City of License: Chicago. **Station DMA:** Chicago. **Rank:** 3.

Circulation © 2001 Nielsen. Coverage based on Nielsen study.

Grand Total	Cable TV Households	Non-cable TV Households	Total TV Households
Estimated Station Totals*	2,348,990	1,198,570	3,547,560
Average Weekly Circulation (2001)	1,774,358	891,212	2,665,570
Average Daily Circulation (2001)			1,551,212
Station DMA Total	Cable TV Households	Non-cable TV Households	Total TV Households
Estimated Station Totals*	2,120,850	1,107,810	3,228,660
Average Weekly Circulation (2001)	1,693,254	864,844	2,558,098
Average Daily Circulation (2001)			1,503,509
Other DMA Total	Cable TV Households	Non-cable TV Households	Total TV Households
Estimated Station Totals*	228,140	90,760	318,900
Average Weekly Circulation (2001)	81,105	26,368	107,473
Average Daily Circulation (2001)			47,703

*Estimated station totals are sums of the Nielsen TV and Cable TV household estimates for each county in which the station registers viewing of more than 5% as per the Nielsen Survey Methods.

Illinois—Chicago

WMAQ-TV Ch. 5

Network Service: NBC.

Licensee: NBC Subsidiary (WMAQ-TV) Inc., NBC Tower, 454 N. Columbus Dr., Chicago, IL 60611-5555.

Studio: NBC Tower, 454 N. Columbus Dr., Chicago, IL 60611.

Phone: 312-836-5555. **Fax:** 312-527-4825.

E-mail: nbc5chi@nbc.com

Web Site: <http://www.nbc5.com>

Technical Facilities: Channel No. 5 (76-82 MHz). Authorized power: 40.1-kw visual, 8-kw aural. Antenna: 1307-ft. above av. terrain, 1317-ft. above ground, 1909-ft. above sea level.

Latitude 41° 53' 55.50"
Longitude 87° 37' 23.00"

Holds CP for change to 20-kw visual, 1621-ft. above av. terrain, 1621-ft. above ground, 2215-ft. above sea level; lat. 41° 52' 44", long. 87° 38' 10". BPCT-920910KE.

Transmitter: Sears Tower, 233 S. Wacker Dr.

Digital Facilities: Channel No. 29 (560-566 MHz). Power: 350-kw max. visual. Antenna: 1667-ft. above av. terrain, 1663-ft. above ground.

Latitude 41° 52' 44.00"
Longitude 87° 38' 10.00"

FCC Digital File Number: BPCDT-20000207AAR. Granted: May 2, 2001.

Note: Latitude and longitude coordinates shown are based on the North American Datum of 1927 (NAD 27) as currently required by the Mass Media Bureau of the FCC.

Multichannel TV Sound: Stereo only.

Satellite Earth Stations: Transmit/receive Harris, 6.1-meter Ku-band; Comtech, 3.5-meter Ku-band; Harris, 3.5-meter Ku-band; Harris, 6.1-meter C-band; Scientific-Atlanta, 7-meter C-band; Scientific-Atlanta, Standard Components receivers.

SNG Mobile Dish: Hubcom, Ku-band.

News Services: AP, City News, Nexus, UPI.

Ownership: National Broadcasting Co. (Group Owner).

Began Operation: January 7, 1949.

Personnel:

Lawrence Wert, President & General Manager.

Patricia Golden, Vice President, Sales.

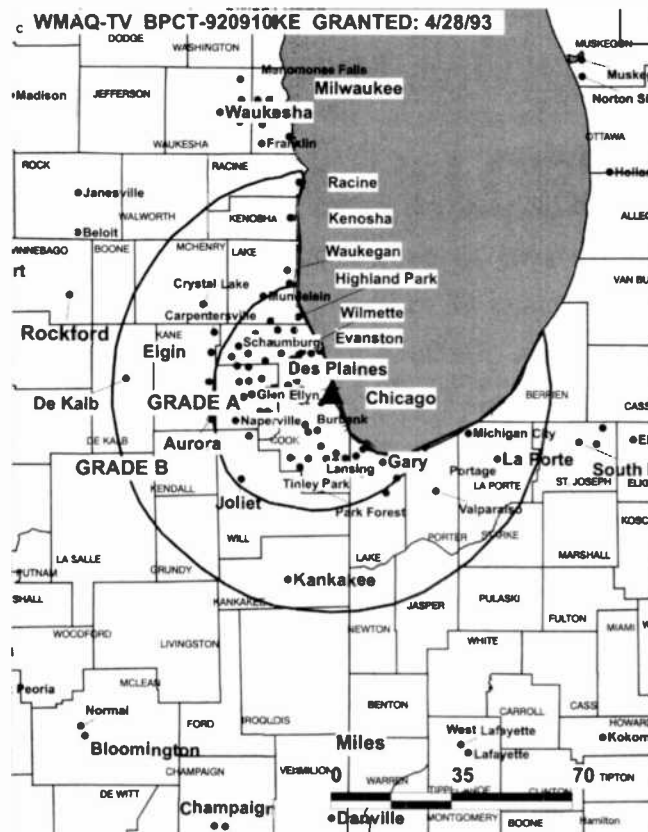
Frank Whittaker, Vice President, Sales.

Blake Bryant, Vice President, Advertising, Promotion & Creative Development.

Cheryl Pearson-McNeil, Station Relations Director.

Annie Echiverri, Promotion Manager.

David Gay, News Operations Manager.



© 2002 Warren Communications News

Scott Etheridge, Finance & Administration Director.

Thomas Powers, Broadcast Operations & Engineering Director.

Diana Borri, Communications & Broadcast Standards Director.

Rates: On request.

City of License: Chicago. **Station DMA:** Chicago. **Rank:** 3.

Circulation © 2001 Nielsen. Coverage based on Nielsen study.

Grand Total	Cable TV Households	Non-cable TV Households	Total TV Households
Estimated Station Totals*	2,313,880	1,197,600	3,511,480
Average Weekly Circulation (2001)	1,681,052	795,251	2,476,303
Average Daily Circulation (2001)			1,219,950
Station DMA Total	Cable TV Households	Non-cable TV Households	Total TV Households
Estimated Station Totals*	2,120,850	1,107,810	3,228,660
Average Weekly Circulation (2001)	1,629,078	782,545	2,411,623
Average Daily Circulation (2001)			1,197,294
Other DMA Total	Cable TV Households	Non-cable TV Households	Total TV Households
Estimated Station Totals*	193,030	89,790	282,820
Average Weekly Circulation (2001)	51,974	12,706	64,680
Average Daily Circulation (2001)			22,656

*Estimated station totals are sums of the Nielsen TV and Cable TV household estimates for each county in which the station registers viewing of more than 5% as per the Nielsen Survey Methods.

Illinois—Chicago-Gary, Indiana

WPWR-TV Ch. 50

Network Service: UPN.

Licensee: NewsWeb Corp., 1645 W. Fullerton, Chicago, IL 60614.

Studio: 2151 N. Elston Ave., Chicago, IL 60614.

Phone: 773-276-5050. **Fax:** 773-276-6477.

Technical Facilities: Channel No. 50 (686-692 MHz). Authorized power: 5000-kw max. visual, 500-kw max. aural. Antenna: 1623-ft. above av. terrain, 1627-ft. above ground, 2222-ft. above sea level.

Latitude 41° 52' 44"
Longitude 87° 38' 10"

Transmitter: Sears Tower, 233 S. Wacker Dr.

Digital Facilities: Channel No. 51 (692-698 MHz). Power: 1000-kw max. visual. Antenna: 1716-ft. above av. terrain, 1713-ft. above ground.

Latitude 41° 52' 44"
Longitude 87° 38' 17"

FCC Digital File Number: BPCDT-19991101ALA. Granted: June 4, 2001.

Note: Latitude and longitude coordinates shown are based on the North American Datum of 1927 (NAD 27) as currently required by the Mass Media Bureau of the FCC.

Multichannel TV Sound: Stereo only.

Satellite Earth Stations: Comtech, 5-meter Ku & C-band; Comtech, 7.3-meter C-band.

AM Affiliate: WCFJ, 1-kw, 1470 kHz; WSBC, 1-kw, 1240 kHz.

News Service: CNN Newsource.

Ownership: Fred Eychaner (Group Owner).

Began Operation: January 1, 1987. Sale to present owner by Channel 50 TV Corp. approved by FCC December 12, 1991.

Represented (sales): Blair Television.

Represented (legal): Holland & Knight.

Represented (engineering): E. Harold Munn Jr. & Associates Inc.; du Treil, Lundin & Rackley Inc.

Personnel:

Fred Eychaner, President.

Al DeVaney, General Manager.

Sara Horkavi, General Sales Manager.

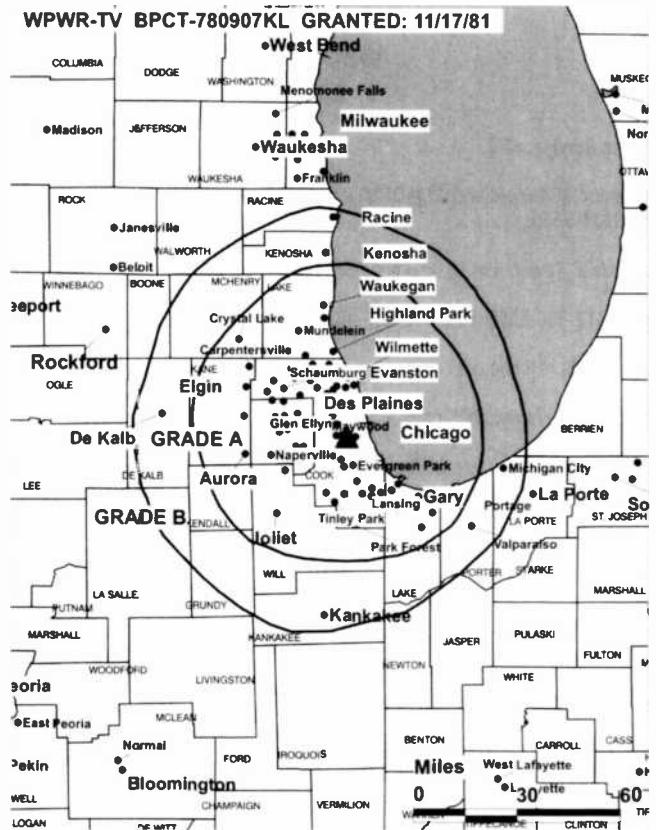
Errol Gerber, Local Sales Manager.

Joann Kelleher, National Sales Manager.

Tom Feie, Program Director.

Diane Hannes, Promotion Director.

Karyn Seldal, Production Director.



© 2002 Warren Communications News

Jay Johnson, Business Manager.

Bob Minor, Chief Engineer.

Nadine Orkild, Traffic Manager.

Rates: On request.

City of License: Gary. **Station DMA:** Chicago. **Rank:** 3.

Circulation © 2001 Nielsen. Coverage based on Nielsen study.

Grand Total	Cable TV Households	Non-cable TV Households	Total TV Households
Estimated Station Totals*	2,131,150	1,173,400	3,304,550
Average Weekly Circulation (2001)	729,701	394,895	1,124,596
Average Daily Circulation (2001)			394,400
Station DMA Total	Cable TV Households	Non-cable TV Households	Total TV Households
Estimated Station Totals*	2,120,850	1,107,810	3,228,660
Average Weekly Circulation (2001)	728,391	388,466	1,116,857
Average Daily Circulation (2001)			393,015
Other DMA Total	Cable TV Households	Non-cable TV Households	Total TV Households
Estimated Station Totals*	10,300	65,590	75,890
Average Weekly Circulation (2001)	1,310	6,429	7,739
Average Daily Circulation (2001)			1,385

*Estimated station totals are sums of the Nielsen TV and Cable TV household estimates for each county in which the station registers viewing of more than 5% as per the Nielsen Survey Methods.

Illinois—Chicago

WSNS-DT Ch. 45

Network Service: Telemundo.

Grantee: Video 44, 2290 W. 8th Ave., Hialeah, FL 33010.

Studio: 430 W. Grant Place, Chicago, IL 60614.

Phone: 773-929-1200.

Digital Facilities: Channel No. 45 (656-662 MHz). Power: 467-kw max. visual. Antenna: 1549-ft. above av. terrain, 1545-ft. above ground.

Latitude	41°	52'	44"
Longitude	87°	38'	10"

Transmitter: Sears Tower, 233 S. Wacker Dr.

Definition: Standard.

Note: Latitude and longitude coordinates shown are based on the North American Datum of 1927 (NAD 27) as currently required by the Mass Media Bureau of the FCC.

Ownership: Telemundo Holdings Inc. (Group Owner).

Began Digital Operation: September 1, 2000.

Personnel:

Leopoldo C. Ramos, General Manager.

John Washington, General Sales Manager.

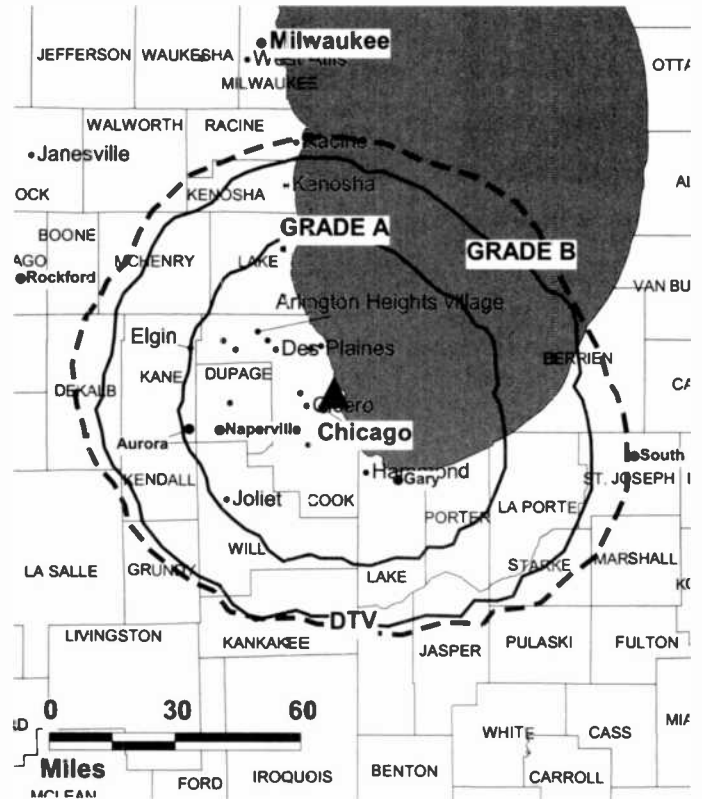
Cesar V. Angulo, National Sales Manager.

Rene Morales, Local Sales Manager.

Claudia Estrada, Local Sales Manager.

Gary Schults, Chief Engineer.

WSNS-DT BPCDT-19990903AAG GRANTED: 1/1/2001



© 2002 Warren Communications News

Roberto Pons, News Director.

Manuel Angues, Busines Manager.

Rates: On request.

City of License: Chicago. **Station DMA:** Chicago. **Rank:** 3.

Illinois—Chicago

WSNS-TV Ch. 44

Network Service: Telemundo.

Licensee: Video 44, 430 W. Grant Place, Chicago, IL 60614.

Studio: 430 W. Grant Place, Chicago, IL 60614.

Phone: 773-929-1200. **Fax:** 773-929-4116.

Technical Facilities: Channel No. 44 (650-656 MHz). Authorized power: 5000-kw max. visual. Antenna: 1549-ft. above av. terrain, 1545-ft. above ground, 2139-ft. above sea level.

Latitude 41° 52' 44.50"
Longitude 87° 38' 10.00"

Transmitter: Sears Tower, 233 S. Wacker Dr.

Began Digital Operation: September 1, 2000.

Note: Latitude and longitude coordinates shown are based on the North American Datum of 1927 (NAD 27) as currently required by the Mass Media Bureau of the FCC.

Satellite Earth Stations: 1.6-meter Ku & C-band; 3.3-meter Ku & C-band.

News Service: AP.

Ownership: Telemundo Holdings Inc. (Group Owner).

Began Operation: April 5, 1970. Granted subscription TV authorization February 22, 1980. Sale of interest to Oak Industries approved by FCC July 11, 1980 (*Television Digest*, Vol. 20:11). Began subscription TV operation September 22, 1980 (Vol. 20:36). Began Spanish language programming July 1, 1985 (Vol. 25:17). License renewal remanded by court (Vol. 30:16); license renewal denied (Vol. 30:39). Settlement agreement reached & license renewal approved by FCC April 2, 1993 (Vol. 31:30; 33:16). Sale of controlling interest to present owner (Telemundo Group Inc.) approved by FCC February 2, 1996. Transfer of control by Telemundo to Council Tree Hispanic Broadcasters by Apollo Investment Fund approved by FCC November 17, 2000.

Represented (sales): Telemundo Network Sales.

Represented (legal): Dow, Lohnes & Albertson PLLC.

Represented (engineering): Hammett & Edison Inc.

Personnel:

Leopold C. Ramos, General Manager.

John Washington, General Sales Manager.

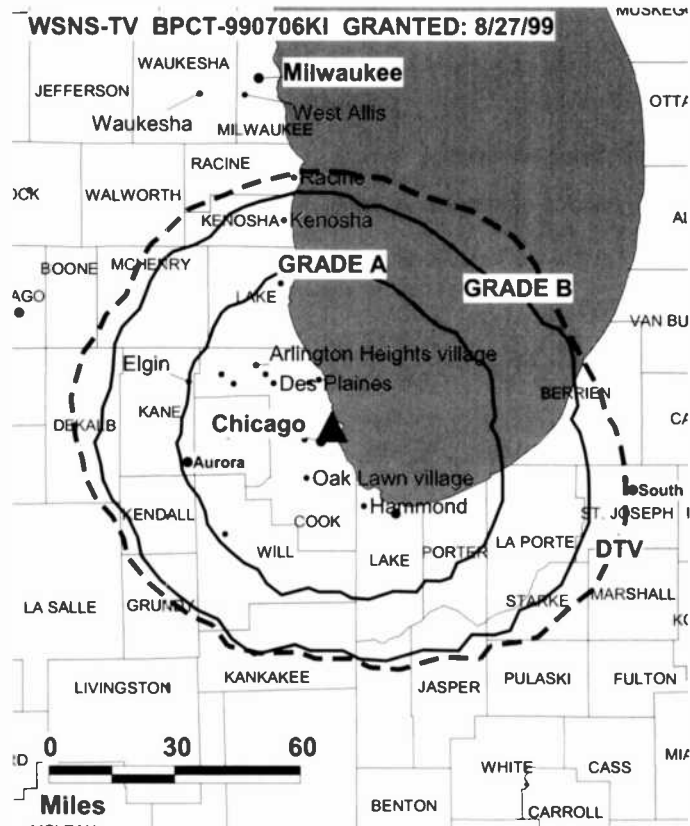
Claudia Estrada, Local Sales Manager.

Rene Morales, Local Sales Manager.

Cesar V. Angulo, National Sales Manager.

Gary Shults, Chief Engineer.

Roberto Pons, News Director.



© 2002 Warren Communications News

Martha Muniz, Program & Promotion Director.

Manuel Angues, Business Manager.

Patricia Burton, Traffic Manager.

Highest 30 Sec. Rate: \$2500.

City of License: Chicago. **Station DMA:** Chicago. **Rank:** 3.

Circulation © 2001 Nielsen. Coverage based on Nielsen study.

Grand Total	Cable TV Households	Non-cable TV Households	Total TV Households
Estimated Station Totals*	103,410	855,480	958,890
Average Weekly Circulation (2001)	5,377	81,687	87,064
Average Daily Circulation (2001)			31,540
Station DMA Total	Cable TV Households	Non-cable TV Households	Total TV Households
Estimated Station Totals*	103,410	855,480	958,890
Average Weekly Circulation (2001)	5,377	81,687	87,064
Average Daily Circulation (2001)			31,540

*Estimated station totals are sums of the Nielsen TV and Cable TV household estimates for each county in which the station registers viewing of more than 5% as per the Nielsen Survey Methods.

Illinois—Decatur

WAND Ch. 17

Network Service: ABC.

Licensee: WAND(TV) Partnership, 904 Southside Dr., Decatur, IL 62521.

Studio: 904 Southside Dr., Decatur, IL 62521.

Phone: 217-424-2500. **Fax:** 217-422-8203.

E-mail: wandtv@wandtv.com

Web Site: http://www.wandtv.com

Technical Facilities: Channel No. 17 (488-494 MHz). Authorized power: 5000-kw max. visual. Antenna: 1290-ft. above av. terrain, 1314-ft. above ground, 2000-ft. above sea level.

Latitude	39°	57'	07"
Longitude	88°	49'	55"

Transmitter: Near Argenta.

Digital Facilities: Channel No. 18 (494-500 MHz). Power: 350-kw max. visual. Antenna: 1243-ft. above av. terrain, 1230-ft. above ground.

Latitude	39°	57'	07"
Longitude	88°	49'	55"

FCC Digital File Number: BPCDT-19991101AHB. Granted: January 24, 2001.

Note: Latitude and longitude coordinates shown are based on the North American Datum of 1927 (NAD 27) as currently required by the Mass Media Bureau of the FCC.

Multichannel TV Sound: Stereo only.

Satellite Earth Stations: Andrew, 3.7-meter; Andrew, 4.5-meter; Andrew, 7.3-meter; Standard Communications receivers.

News Services: ABC NewsOne, AP, CNN Newsource.

Ownership: Block Communications Inc. (Group Owner); LIN Television Corp. (Group Owner).

Began Operation: August 16, 1953. Sale of 66.7% interest by LIN Television Corp. to Block Communications Inc. in exchange for WLFI-TV Lafayette-Kokomo, IN approved by FCC March 22, 2000. Sale to Chancellor Media Corp. dismissed by FCC March 15, 1999 (Television Digest, Vol. 38:28; 39:12). Sale of controlling interest in LIN from AT&T to Hicks, Muse, Tate & Furst approved by FCC March 2, 1998 (Vol. 37:33, 42, 43; 38:2, 10). Sale to LIN Television Corp. by Metromedia Inc. approved by FCC December 22, 1965 (Vol. 5:41, 42, 52). Sale to Metromedia by George A. Bolas and associates approved by FCC September 28, 1960 (Vol. 16:3, 40). Sale of control to George A. Bolas, W. Clarke & Gilbert Swanson by W. L. Shellabarger and associates approved by FCC May 28, 1958 (Vol. 14:15, 22).

Represented (sales): Blair Television.

Represented (legal): Schwartz, Woods & Miller.

Personnel:

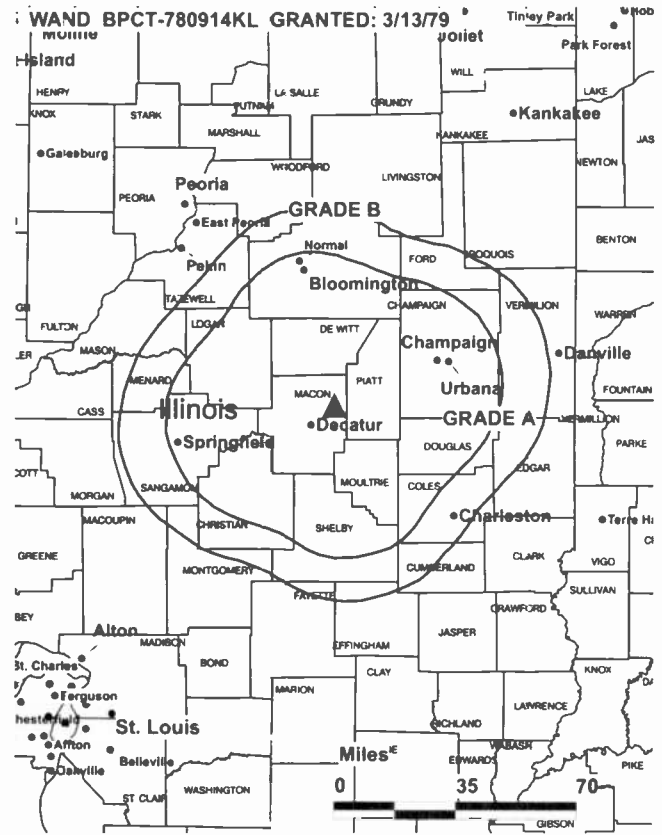
T. J. Vaughan, President & General Manager.

Larry Katt, Vice President & General Sales Manager.

Mike Gross, National Sales Manager.

Dewayne Jones, Local Sales Manager.

Hal Campbell, Chief Engineer.



© 2002 Warren Communications News

Jon McCall, News Director.

Angie Rhodes, Business Manager.

Tracey Cole, Program & Production Manager.

Carol Thomas, Promotion Manager.

Bev Ellinger, Traffic Manager.

Highest 30 Sec. Rate: \$2000.

City of License: Decatur. **Station DMA:** Champaign & Springfield-Decatur. **Rank:** 82.

Circulation © 2001 Nielsen. Coverage based on Nielsen study.

Grand Total	Cable TV Households	Non-cable TV Households	Total TV Households
Estimated Station Totals*	343,670	160,900	504,570
Average Weekly Circulation (2001)	210,552	65,034	275,587
Average Daily Circulation (2001)			141,120
Station DMA Total	Cable TV Households	Non-cable TV Households	Total TV Households
Estimated Station Totals*	261,510	93,840	355,350
Average Weekly Circulation (2001)	196,893	52,156	249,049
Average Daily Circulation (2001)			129,969
Other DMA Total	Cable TV Households	Non-cable TV Households	Total TV Households
Estimated Station Totals*	82,160	67,060	149,220
Average Weekly Circulation (2001)	13,659	12,878	26,538
Average Daily Circulation (2001)			11,151

*Estimated station totals are sums of the Nielsen TV and Cable TV household estimates for each county in which the station registers viewing of more than 5% as per the Nielsen Survey Methods.

Illinois—Decatur

WBUI
Ch. 23

Network Service: WBN.

Licensee: ACME Television Holdings LLC, 10829 Olive Blvd., Suite 202, St. Louis, MO 63141.

Studio: 2510 Parkway Court, Decatur, IL 62526.

Phone: 217-428-2323. **Fax:** 217-428-6455.

Technical Facilities: Channel No. 23 (524-530 MHz). Authorized power: 1950-kw max. visual, 195-kw max. aural. Antenna: 1030-ft. above av. terrain, 1046-ft. above ground, 1736-ft. above sea level.

Latitude 39° 27' 03"
Longitude 88° 52' 05"

Holds CP for change to 1620-kw max. visual, 1050-ft. above av. terrain, 1050-ft. above ground, 1719-ft. above sea level; lat. 39° 57' 03", long. 88° 52' 05". BPCT-980722KF.

Requests CP for change to 1950-kw max. visual, 1329-ft. above av. terrain, 1316-ft. above ground, 2001-ft. above sea level, lat. 39° 56' 56", long. 88° 50' 12". BMPCT-20000501ABO.

Transmitter: 200 Tower Rd.

Digital Facilities: Channel No. 22 (518-524 MHz). Power: 260-kw max. visual. Antenna: 1030-ft. above av. terrain, 1024-ft. above ground.

Latitude 39° 57' 03"
Longitude 88° 52' 05"

FCC Digital File Number: BPCDT-19991022ABS (pending).

Note: Latitude and longitude coordinates shown are based on the North American Datum of 1927 (NAD 27) as currently required by the Mass Media Bureau of the FCC.

Satellite Earth Stations: RCA, 3.8-meter Ku-band; Scientific-Atlanta, 3.2-meter C-band; Scientific-Atlanta, 5-meter C-band; General Instrument, Standard Communications receivers.

Ownership: ACME Communications Inc. (Group Owner).

Began Operation: May 13, 1984. Sale to present owner by Paxson Communications Corp. approved by FCC June 14, 1999. ACME Communications Inc. went public September 30, 1999. Sale to Paxson Communications Corp. from Decatur Foursquare Broadcasting Inc. approved by FCC March 30, 1998 (Television Digest, Vol. 38:8).

Represented (sales): Paxson TV Sales.

Represented (legal): Paxson Communications.

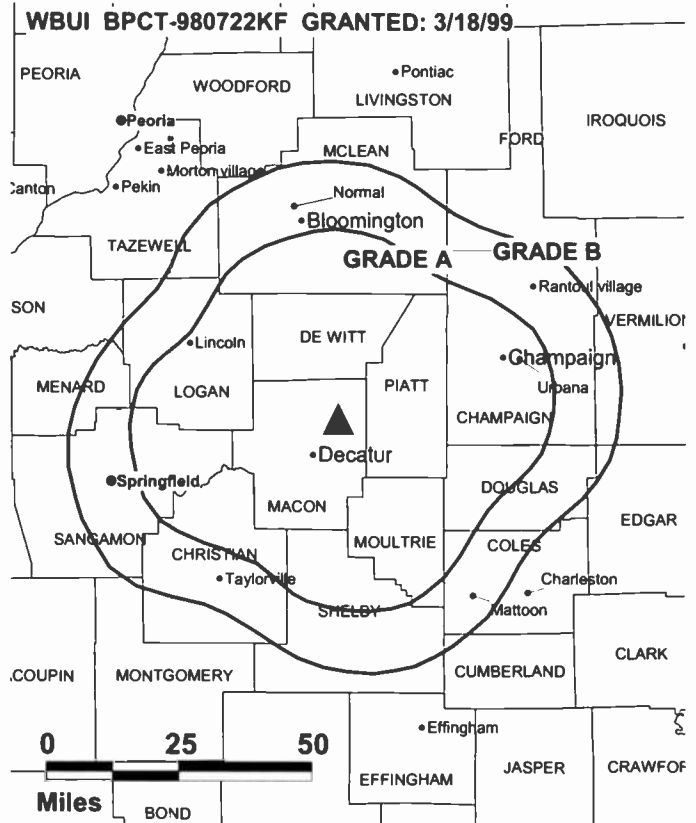
Personnel:

Mark Dreistadt, General Manager.

Jennifer Street, Promotion Director.

Kyle Walker, Chief Engineer.

Angeia Cardinal, Business Manager.



© 2002 Warren Communications News

Mike Jacobs, Traffic Manager.

Highest 30 Sec. Rate: \$150.

City of License: Decatur. **Station DMA:** Champaign & Springfield-Decatur. **Rank:** 82.

Circulation © 2001 Nielsen. Coverage based on Nielsen study.

Grand Total	Cable TV Households	Non-cable TV Households	Total TV Households
Estimated Station Totals*	248,770	118,760	367,530
Average Weekly Circulation (2001)	67,508	21,224	88,732
Average Daily Circulation (2001)			28,201
Station DMA Total	Cable TV Households	Non-cable TV Households	Total TV Households
Estimated Station Totals*	248,770	88,200	336,970
Average Weekly Circulation (2001)	67,508	18,329	85,837
Average Daily Circulation (2001)			27,914
Other DMA Total	Cable TV Households	Non-cable TV Households	Total TV Households
Estimated Station Totals*	0	30,560	30,560
Average Weekly Circulation (2001)	0	2,895	2,895
Average Daily Circulation (2001)			288

*Estimated station totals are sums of the Nielsen TV and Cable TV household estimates for each county in which the station registers viewing of more than 5% as per the Nielsen Survey Methods.

Illinois—Harrisburg

WSIL-TV

Ch. 3

(Operates satellite KPOB-TV, Poplar Bluff, MO)

Network Service: ABC.

Licensee: WSIL-TV Inc., 1416 Country Aire Rd., Carterville, IL 62918.

Studio: 1416 Country Aire Rd., Carterville, IL 62918.

Phone: 618-985-2333. **Fax:** 618-985-3709.

Web Site: <http://www.wsil3.com>

Technical Facilities: Channel No. 3 (60-66 MHz). Authorized power: 100-kw visual, 20-kw aural. Antenna: 994-ft. above av. terrain, 1000-ft. above ground, 1600-ft. above sea level.

Latitude 37° 36' 49"
Longitude 88° 52' 16"

Transmitter: 2-mi. W of Creal Springs.

Digital Facilities: Channel No. 34 (590-596 MHz). Power: 1000-kw max. visual. Antenna: 990-ft. above av. terrain, 1000-ft. above ground.

Latitude 37° 36' 50"
Longitude 88° 52' 20"

FCC Digital File Number: BPCDT-19991019ABM. Granted: May 31, 2001.

Note: Latitude and longitude coordinates shown are based on the North American Datum of 1927 (NAD 27) as currently required by the Mass Media Bureau of the FCC.

Satellite Earth Station: Gardiner, 6-meter.

News Service: AP.

Ownership: Mel Wheeler Inc. (Group Owner).

Began Operation: December 6, 1953. Began on Ch. 22, changed to Ch. 3 in March 1959. Sale to present owner by John W. Kirby, et al., approved by FCC May 12, 1983. Previous sale by O. L. Turner, et al., approved by FCC April 23, 1981 (*Television Digest*, Vol. 21:14).

Represented (sales): Continental Television Sales; Canadian Communications Co.

Represented (legal): Pepper & Corazzini LLP.

Personnel:

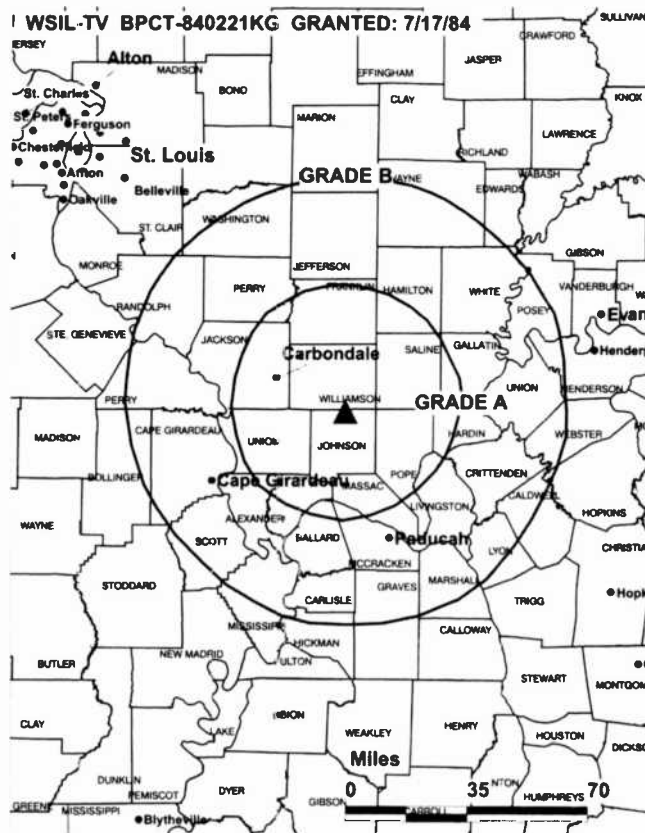
Steve Wheeler, General Manager.

Dave Sisco, Sales Manager.

Clark Lance, News Director.

Pat Victoria, Chief Engineer.

Ron Hamberg, Production Manager.



© 2002 Warren Communications News

Highest 30 Sec. Rate: \$800.

City of License: Harrisburg. **Station DMA:** Paducah-Cape Girardeau-Harrisburg-Mount Vernon. **Rank:** 77.

Circulation © 2001 Nielsen. Coverage based on Nielsen study.

Grand Total	Cable TV Households	Non-cable TV Households	Total TV Households
Estimated Station Totals*	173,650	142,010	315,660
Average Weekly Circulation (2001)	118,029	61,695	179,724
Average Daily Circulation (2001)			91,065
Station DMA Total	Cable TV Households	Non-cable TV Households	Total TV Households
Estimated Station Totals*	157,130	122,450	279,580
Average Weekly Circulation (2001)	112,003	57,577	169,580
Average Daily Circulation (2001)			87,889
Other DMA Total	Cable TV Households	Non-cable TV Households	Total TV Households
Estimated Station Totals*	16,520	19,560	36,080
Average Weekly Circulation (2001)	6,026	4,118	10,144
Average Daily Circulation (2001)			3,176

* Estimated station totals are sums of the Nielsen TV and Cable TV household estimates for each county in which the station registers viewing of more than 5% as per the Nielsen Survey Methods.

Illinois—La Salle

WWTO-TV

Ch. 35

Network Service: TBN.

Licensee: Trinity Broadcasting Network Inc., 2442 Michelle Dr., Tustin, CA 92780.

Studio: 420 E. Stevenson Rd., Ottawa, IL 61350.

Phone: 815-434-2700. **Fax:** 815-434-2458.

E-mail: wwto35@theramp.net

Technical Facilities: Channel No. 35 (596-602 MHz). Authorized power: 5000-kw max. visual, 500-kw max. aural. Antenna: 1371-ft. above av. terrain, 1338-ft. above ground, 1970-ft. above sea level.

Latitude 41° 16' 51"
Longitude 88° 56' 13"

Transmitter: 3.8-mi. SW of intersection of Chicago Rd. & Hwy. 71, near Oglesby.

Digital Facilities: Channel No. 10 (192-198 MHz). Power: 16-kw visual. Antenna: 1322-ft. above av. terrain, 1299-ft. above ground.

Latitude 41° 16' 51"
Longitude 88° 56' 13"

FCC Digital File Number: BPCDT-19991013ABO. Granted: March 7, 2001.

Note: Latitude and longitude coordinates shown are based on the North American Datum of 1927 (NAD 27) as currently required by the Mass Media Bureau of the FCC.

Satellite Earth Station: Dawn, 4-meter Ku & C-band; Microdyne receivers.

Ownership: Trinity Broadcasting Network Inc. (Group Owner).

Began Operation: December 5, 1986. Sale to present owner by All American Network Inc. approved by FCC May 8, 2000.

Personnel:

Roger Crawford, General Manager.

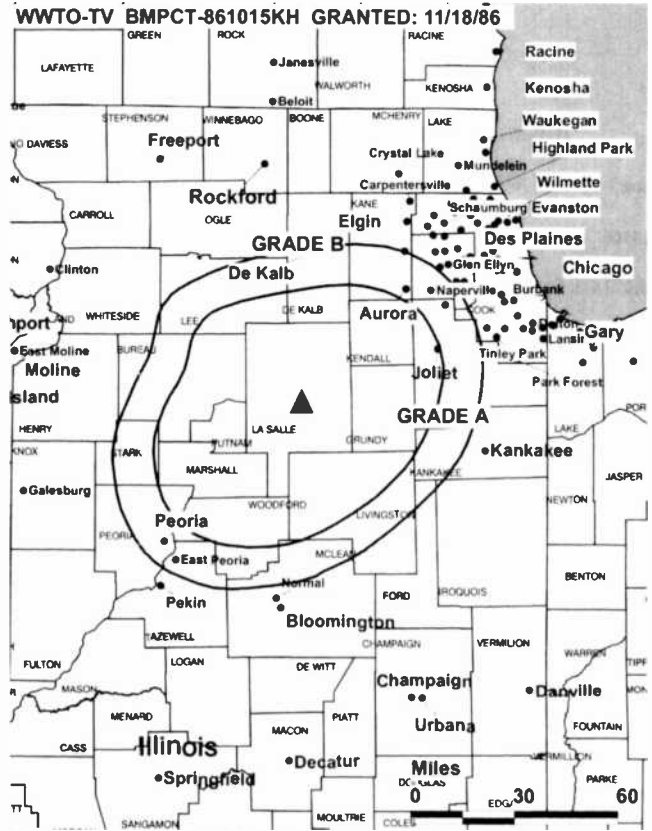
Charlie Boyd, Chief Engineer.

Bill Norton, News Director & Production Manager.

Brenda Crawford, Program Director.

Highest 30 Sec. Rate: \$105.

City of License: La Salle. **Station DMA:** Chicago. **Rank:** 3.



© 2002 Warren Communications News

Circulation © 2001 Nielsen. Coverage based on Nielsen study.

Grand Total	Cable	Non-cable	Total
	TV Households	TV Households	TV Households
Estimated Station Totals*	0	34,470	34,470
Average Weekly Circulation (2001)	0	1,880	1,880
Average Daily Circulation (2001)			259
Station DMA Total	Cable	Non-cable	Total
	TV Households	TV Households	TV Households
Estimated Station Totals*	0	19,550	19,550
Average Weekly Circulation (2001)	0	1,102	1,102
Average Daily Circulation (2001)			174
Other DMA Total	Cable	Non-cable	Total
	TV Households	TV Households	TV Households
Estimated Station Totals*	0	14,920	14,920
Average Weekly Circulation (2001)	0	778	778
Average Daily Circulation (2001)			86

*Estimated station totals are sums of the Nielsen TV and Cable TV household estimates for each county in which the station registers viewing of more than 5% as per the Nielsen Survey Methods.

Illinois—Marion

WTCT
Ch. 27

Network Service: Independent.

Licensee: Tri-State Christian TV, Box 698, Marion, IL 62959.

Studio: Rte. 37 N, Marion, IL 62959.

Mailing Address: Box 698, Marion, IL 62959.

Phone: 618-997-4700. **Fax:** 618-993-9778.

E-mail: fmb@tct-net.org

Web Site: <http://www.tct-net.org>

Technical Facilities: Channel No. 27 (548-554 MHz). Authorized power: 2917-kw max. visual. Antenna: 764-ft. above av. terrain, 466-ft. above ground, 1306-ft. above sea level.

Latitude 37° 33' 26"
Longitude 89° 01' 24"

Transmitter: 2.2-mi. W of Goreville.

Digital Facilities: Channel No. 17 (488-494 MHz). Power: 350-kw max. visual. Antenna: 699-ft. above av. terrain, 400-ft. above ground, 1240-ft. above sea level.

Latitude 37° 33' 26"
Longitude 89° 01' 24"

Transmitter: Side of Existing WTCT(TV) tower located 2.2-mi. W of Goreville.

FCC Digital File Number: BPCDT-990803LH. Granted: January 10, 2001.

Note: Latitude and longitude coordinates shown are based on the North American Datum of 1927 (NAD 27) as currently required by the Mass Media Bureau of the FCC.

Satellite Earth Stations: RCA, 3.7-meter Ku-band; Scientific-Atlanta, 4.6-meter C-band; Scientific-Atlanta receivers.

Ownership: Tri-State Christian TV Inc. (Group Owner).

Began Operation: August 24, 1981. Sale to present owner by Dennis F. Doelitzsch approved by FCC February 6, 1984.

Personnel:

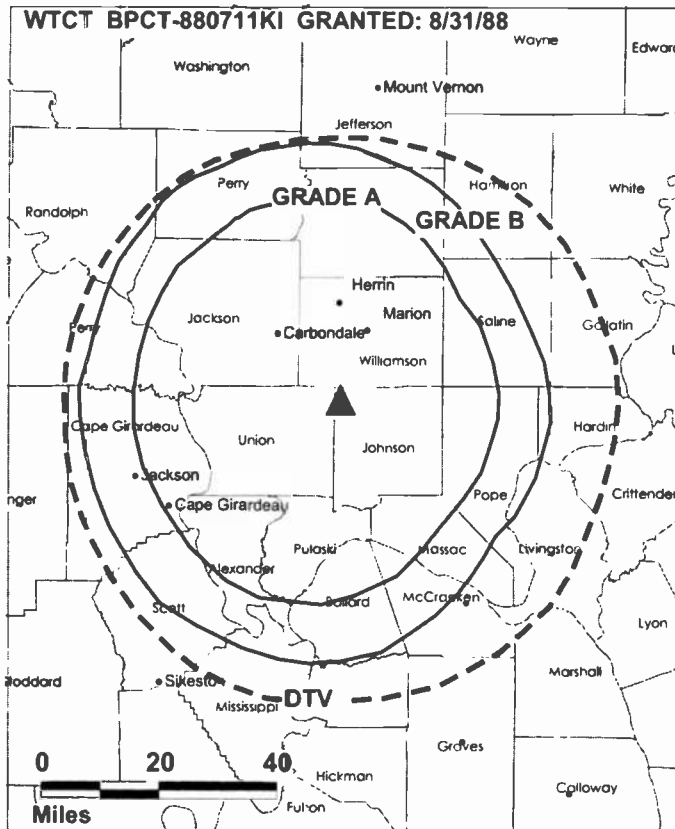
Garth W. Coonce, President.

Fortune M. Brayfield, General Manager.

Anna VanDeventer, Sales Manager.

Russell Ward, Production Manager.

Don Gladden, Program Director.



© 2002 Warren Communications News

Ray Houseman, Chief Engineer.

Rates: On request.

City of License: Marion. **Station DMA:** Paducah-Cape Girardeau-Harrisburg-Mount Vernon. **Rank:** 77.

Circulation © 2001 Nielsen. Coverage based on Nielsen study.

Grand Total	Cable TV Households	Non-cable TV Households	Total TV Households
Estimated Station Totals*	78,080	30,690	108,770
Average Weekly Circulation (2001)	7,045	2,357	9,402
Average Daily Circulation (2001)			2,931
Station DMA Total	Cable TV Households	Non-cable TV Households	Total TV Households
Estimated Station Totals*	78,080	30,690	108,770
Average Weekly Circulation (2001)	7,045	2,357	9,402
Average Daily Circulation (2001)			2,931

*Estimated station totals are sums of the Nielsen TV and Cable TV household estimates for each county in which the station registers viewing of more than 5% as per the Nielsen Survey Methods.

Illinois—Moline

WQAD-TV Ch. 8

Network Service: ABC.

Licensee: New York Times Management Services, 2202 N. Westshore Blvd., Suite 370, Tampa, FL 33607.

Studio: 3003 Park 16th St., Moline, IL 61265.

Phone: 309-764-8888. **Fax:** 309-764-5763.

E-mail: wqad@wqad.com

Web Site: <http://www.wqad.com>

Technical Facilities: Channel No. 8 (180-186 MHz). Authorized power: 282-kw visual, 56.2-kw aural. Antenna: 1010-ft. above av. terrain, 1066-ft. above ground, 1813-ft. above sea level.

Latitude 41° 18' 44"
Longitude 90° 22' 47"

Transmitter: 2.8-mi. S of Orion on U.S. 150.

Digital Facilities: Channel No. 38 (614-620 MHz). Power: 725-kw max. visual. Antenna: 1043-ft. above av. terrain, 1017-ft. above ground.

Latitude 41° 18' 45"
Longitude 90° 22' 45"

FCC Digital File Number: BPCDT-19991021ACF. Granted: October 25, 2000.

Note: Latitude and longitude coordinates shown are based on the North American Datum of 1927 (NAD 27) as currently required by the Mass Media Bureau of the FCC.

Satellite Earth Stations: AFC, 3-meter Ku-band; Andrew, 4.5-meter C-band; Andrew, 7-meter C-band; Comtech, 3-meter C-band; Andrew, Avantek, M/A-Corn receivers.

News Service: AP.

Ownership: The New York Times Co. (Group Owner).

Began Operation: August 1, 1963. Sale to Des Moines Register & Tribune Co. by Moline Television Corp. approved by FCC July 13, 1977. Sale to present owner approved by FCC October 3, 1985 (*Television Digest*, Vol. 25:5, 6, 12).

Represented (sales): Millennium Sales & Marketing.

Represented (legal): Koteen & Naftalin LLP.

Personnel:

Marion Meginnis, General Manager.

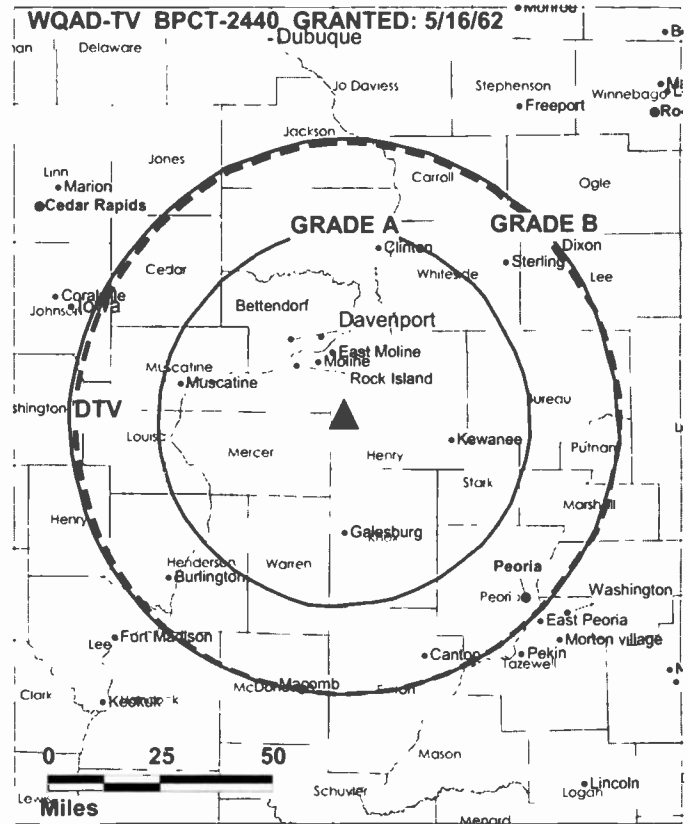
Trent Poindexter, General Sales Manager.

John Pauley, Local Sales Manager.

Griff Potter, News Director.

Rick Serre, Chief Engineer.

Tonya Terrell, Marketing Manager.



© 2002 Warren Communications News

Lori Evans, Creative Services Manager.

Chris Russell, Controller.

Highest 30 Sec. Rate: \$1700.

City of License: Moline. **Station DMA:** Davenport-Rock Island-Moline. **Rank:** 92.

Circulation © 2001 Nielsen. Coverage based on Nielsen study.

Grand Total	Cable TV Households	Non-cable TV Households	Total TV Households
Estimated Station Totals*	292,760	150,910	443,670
Average Weekly Circulation (2001)	170,874	77,066	247,940
Average Daily Circulation (2001)			126,402
Station DMA Total	Cable TV Households	Non-cable TV Households	Total TV Households
Estimated Station Totals*	199,370	99,090	298,460
Average Weekly Circulation (2001)	145,822	69,101	214,923
Average Daily Circulation (2001)			114,365
Other DMA Total	Cable TV Households	Non-cable TV Households	Total TV Households
Estimated Station Totals*	93,390	51,820	145,210
Average Weekly Circulation (2001)	25,052	7,965	33,018
Average Daily Circulation (2001)			12,038

*Estimated station totals are sums of the Nielsen TV and Cable TV household estimates for each county in which the station registers viewing of more than 5% as per the Nielsen Survey Methods.

Illinois—Mount Vernon-Salem-Centralia

WPXS
Ch. 13

Network Service: PAX.

Licensee: EBC St. Louis Inc., One Shackleford Dr., Suite 400, Little Rock, AR 72211.

Studio: 4751 Cartter Rd., Kell, IL 62853.

Sales Office: 121 Hunter Ave., Suite 207, Clayton, MO 63105.

Phone: 618-822-6900. **Fax:** 618-822-6526.

E-mail: wpxs@midwest.net

Technical Facilities: Channel No. 13 (210-216 MHz). Authorized power: 302-kw visual, 31.6-kw aural. Antenna: 991-ft. above av. terrain, 961-ft. above ground, 1525-ft. above sea level.

Latitude 38° 32' 39"
Longitude 88° 55' 26"

Requests CP for change to 316-kw visual, 990-ft. above av. terrain, 951-ft. above ground, 1416-ft. above sea level. BMLCT-990119KG.

Transmitter: Rte. 1, Kell.

Digital Facilities: Channel No. 21 (512-518 MHz). Power: 1000-kw max. visual. Antenna: 1037-ft. above av. terrain, 971-ft. above ground, 1467-ft. above sea level.

Latitude 38° 32' 54"
Longitude 89° 29' 17"

Transmitter: E. side of County Rd. 1150E (Red Fox Rd.), 0.16-mi. of intersection with Oil Field Rd., 1.4-mi. NW of Bartelso.

FCC Digital File Number: BPCDT-990701KI (pending).

Note: Latitude and longitude coordinates shown are based on the North American Datum of 1927 (NAD 27) as currently required by the Mass Media Bureau of the FCC.

Ownership: Equity Broadcasting Corp. (Group Owner).

Began Operation: March 13, 1983. Sale to Sudbrink Broadcasting by William R. Varecha approved by FCC October 30, 1985. Sale to McEntee Broadcasting approved by FCC December 16, 1994. Sale to Christian Network approved by FCC October 30, 1995. Sale to Paxson Communications Corp. approved by FCC June 25, 1996. Sale to DP Media Inc. by Paxson Communications Corp. approved by FCC November 25, 1997. Sale to Paxson Communications Corp. by DP Media Inc. approved by FCC February 25, 2000 (*Television Digest*, Vol. 39:48; 40:24). Sale to present owner by Paxson Communications Corp. approved by FCC April 26, 2001.

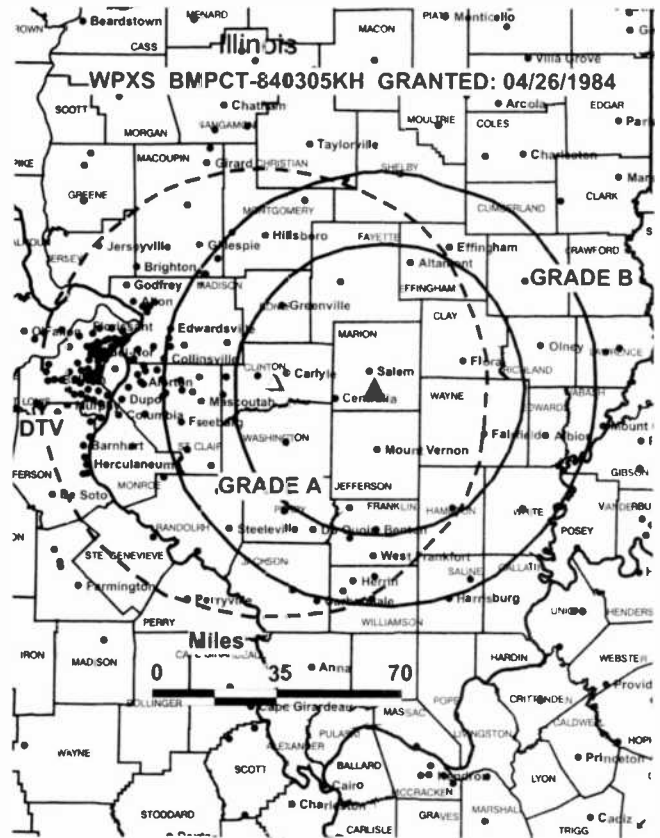
Represented (legal): Dow, Lohnes & Albertson PLLC.

Personnel:

Bill May, General Manager.

Ron Taylor, Chief Engineer.

Highest 30 Sec. Rate: \$150.



© 2002 Warren Communications News

City of License: Mount Vernon. **Station DMA:** Paducah-Cape Girardeau-Harrisburg-Mount Vernon. **Rank:** 77.

Circulation © 2001 Nielsen. Coverage based on Nielsen study.

Grand Total	Cable		Non-cable		Total
	TV Households	TV Households	TV Households	TV Households	
Estimated Station Totals*	517,680	146,650	664,330		
Average Weekly Circulation (2001)	58,918	16,870	75,788		
Average Daily Circulation (2001)			20,917		
Station DMA Total	Cable		Non-cable		Total
	TV Households	TV Households	TV Households	TV Households	
Estimated Station Totals*	21,880	47,300	69,180		
Average Weekly Circulation (2001)	2,759	5,884	8,643		
Average Daily Circulation (2001)			2,989		
Other DMA Total	Cable		Non-cable		Total
	TV Households	TV Households	TV Households	TV Households	
Estimated Station Totals*	495,800	99,350	595,150		
Average Weekly Circulation (2001)	56,159	10,986	67,145		
Average Daily Circulation (2001)			17,928		

*Estimated station totals are sums of the Nielsen TV and Cable TV household estimates for each county in which the station registers viewing of more than 5% as per the Nielsen Survey Methods.

Illinois—Peoria

WAOE Ch. 59

Network Service: UPN.

Licensee: Four Seasons Peoria LLC, 5670 Wilshire Blvd., Suite 1300, Los Angeles, CA 90036.

Studio: Suite 100, 331 Fulton St., Peoria, IL 61602.

Phone: 309-674-5900. **Fax:** 309-674-5959.

Technical Facilities: Channel No. 59 (740-746 MHz). Authorized power: 5000-kw max. visual, 500-kw max. aural. Antenna: 2023-ft. above av. terrain, 1232-ft. above ground, 1328-ft. above sea level.

Latitude 40° 40' 26"
Longitude 89° 25' 07"

Transmitter: 0.5-mi. N & 0.5-mi. E of intersection of Foster & Shuch Rds.

Digital Facilities: Channel No. 39 (620-626 MHz). Power: 29.5-kw max. visual. Antenna: 554-ft. above av. terrain, 449-ft. above ground.

Latitude 40° 43' 25"
Longitude 89° 29' 04"

FCC Digital File Number: BPCDT-1999111AED. Granted: May 2, 2001.

Note: Latitude and longitude coordinates shown are based on the North American Datum of 1927 (NAD 27) as currently required by the Mass Media Bureau of the FCC.

Ownership: Venture Technologies Group LLC (Group Owner); Malibu Broadcasting LLC.

Began Operation: February 22, 2000. Sale to present owner by Venture Technologies Group of Pennsylvania LLC approved by FCC December 6, 2000.

Represented (legal): Wiley, Rein & Fielding.

Personnel:

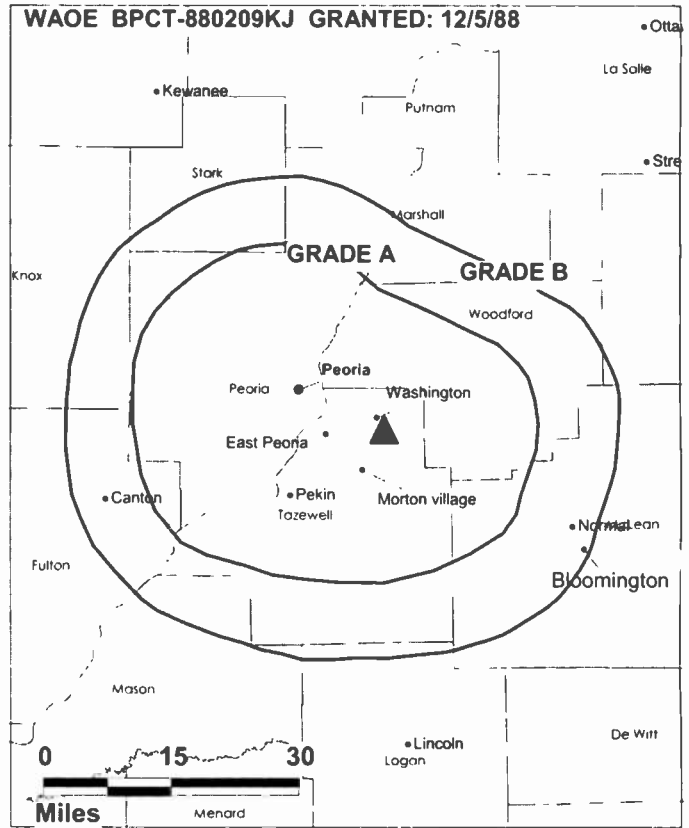
Julie Brinks, General Manager.

Jo Ferguson, Local Sales Manager.

Tim Harrison, Chief Engineer.

Rates: On request.

City of License: Peoria. **Station DMA:** Peoria-Bloomington. **Rank:** 116.



Circulation © 2001 Nielsen. Coverage based on Nielsen study.

Grand Total	Cable TV Households	Non-cable TV Households	Total TV Households
Estimated Station Totals*	151,900	23,250	175,150
Average Weekly Circulation (2001)	31,790	2,051	33,841
Average Daily Circulation (2001)			7,887
Station DMA Total	Cable TV Households	Non-cable TV Households	Total TV Households
Estimated Station Totals*	151,900	23,250	175,150
Average Weekly Circulation (2001)	31,790	2,051	33,841
Average Daily Circulation (2001)			7,887

*Estimated station totals are sums of the Nielsen TV and Cable TV household estimates for each county in which the station registers viewing of more than 5% as per the Nielsen Survey Methods.

Illinois—Peoria

WEEK-TV Ch. 25

Network Service: NBC.

Licensee: WEEK-TV License Inc., c/o Granite Broadcasting Corp., 767 3rd Ave., New York, NY 10017.

Studio: 2907 Springfield Rd., East Peoria, IL 61611.

Phone: 309-698-2525. **Fax:** 309-698-9335.

Web Site: <http://www.week.com>

Technical Facilities: Channel No. 25 (536-542 MHz). Authorized power: 2410-kw max. visual, 241-kw max. aural. Antenna: 680-ft. above av. terrain, 605-ft. above ground, 1349-ft. above sea level.

Latitude 40° 37' 42.00"
Longitude 89° 32' 51.20"

Holds CP for change to 2400-kw max. visual, 708-ft. above av. terrain, 575-ft. above ground, 1320-ft. above sea level; lat. 40° 37' 46", long. 89° 32' 53". BPCT-19991026ACD.

Transmitter: 2907 Springfield Rd.

Digital Facilities: Channel No. 57 (728-734 MHz). Power: 452-kw max. visual. Antenna: 709-ft. above av. terrain, 575-ft. above ground.

Latitude 40° 37' 46.00"
Longitude 89° 32' 53.00"

FCC Digital File Number: BPCDT-19991026ABD. Granted: February 23, 2001.

Note: Latitude and longitude coordinates shown are based on the North American Datum of 1927 (NAD 27) as currently required by the Mass Media Bureau of the FCC.

Multichannel TV Sound: Stereo and separate audio program.

News Services: AP, NBC News Channel, NIWS.

Ownership: Granite Broadcasting Corp. (Group Owner).

Began Operation: February 1, 1953. Sale to present owner by Price Communications approved by FCC August 26, 1988 (*Television Digest*, Vol. 28:22, 26). Sale to Price Communications by LDX Broadcast Inc. approved by FCC November 15, 1984 (Vol. 24:36). Previous sale, including former satellite WEEQ-TV, La Salle, by West Central Broadcast Co. (Kerr-McGee interests) approved by FCC July 13, 1966 (Vol. 6:29).

Represented (sales): Continental Television Sales.

Represented (legal): Akin, Gump, Strauss, Hauer & Feld LLP.

Personnel:

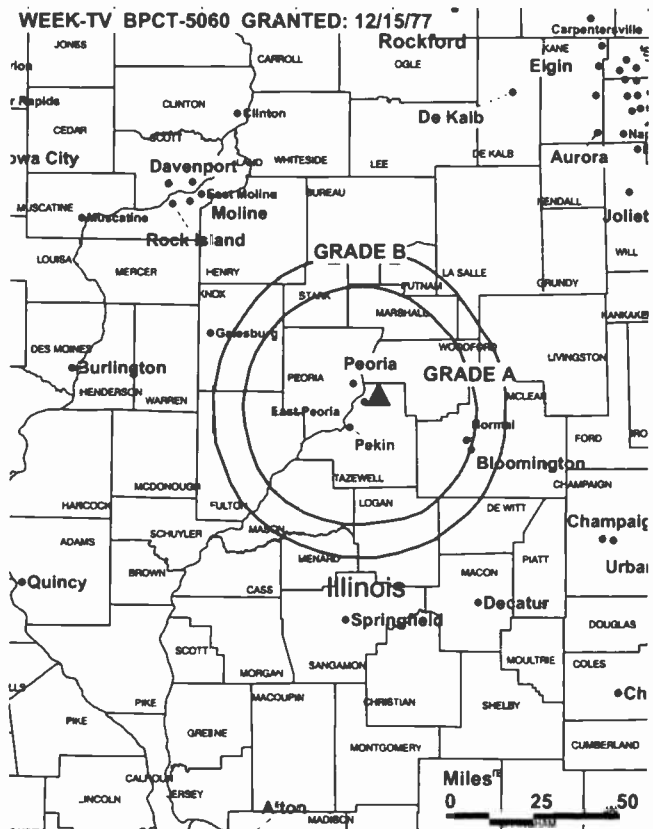
Mark DeSantis, President & General Manager.

Peter Russell, Local Sales Manager.

Christopher Dierker, National Sales Manager.

Jim Garrott, News Director.

Dennis Riley, Chief Engineer.



© 2002 Warren Communications News

Amy Svymbrsky, Business Manager.

Highest 30 Sec. Rate: \$2500.

City of License: Peoria. **Station DMA:** Peoria-Bloomington. **Rank:** 116.

Circulation © 2001 Nielsen. Coverage based on Nielsen study.

Grand Total	Cable TV Households	Non-cable TV Households	Total TV Households
Estimated Station Totals*	251,610	110,990	362,600
Average Weekly Circulation (2001)	153,158	58,765	211,923
Average Daily Circulation (2001)			118,628
Station DMA Total	Cable TV Households	Non-cable TV Households	Total TV Households
Estimated Station Totals*	164,490	66,860	231,350
Average Weekly Circulation (2001)	132,436	50,313	182,749
Average Daily Circulation (2001)			107,200
Other DMA Total	Cable TV Households	Non-cable TV Households	Total TV Households
Estimated Station Totals*	87,120	44,130	131,250
Average Weekly Circulation (2001)	20,722	8,452	29,174
Average Daily Circulation (2001)			11,428

*Estimated station totals are sums of the Nielsen TV and Cable TV household estimates for each county in which the station registers viewing of more than 5% as per the Nielsen Survey Methods.

Illinois—Peoria

WHOI Ch. 19

Network Service: ABC.

Licensee: Benedek License Corp., 500 N. Stewart St., Creve Coeur, IL 61610.

Studio: 500 N. Stewart St., Creve Coeur, IL 61610.

Phone: 309-698-1919. **Fax:** 309-698-4819.

E-mail: whoitv@aol.com

Web Site: http://www.who.com

Technical Facilities: Channel No. 19 (500-506 MHz). Authorized power: 2240-kw max. visual, 224-kw max. aural. Antenna: 637-ft. above av. terrain, 193-ft. above ground, 400-ft. above sea level.

Latitude 40° 39' 11"
Longitude 89° 35' 14"

Transmitter: 500 N. Stewart St., Creve Coeur.

Digital Facilities: Channel No. 40 (626-632 MHz). Power: 80.3-kw max. visual. Antenna: 636-ft. above av. terrain, 594-ft. above ground.

Latitude 40° 30' 11"
Longitude 89° 35' 14"

FCC Digital File Number: BPCDT-19991028ADS. Granted: January 24, 2001.

Note: Latitude and longitude coordinates shown are based on the North American Datum of 1927 (NAD 27) as currently required by the Mass Media Bureau of the FCC.

Satellite Earth Stations: Andrew, 4.6-meter C-band; Andrew, 7.2-meter C-band; Andrew, M/A-Com receivers.

News Services: ABC NewsOne, AP, CNN Newsource.

Ownership: Benedek Broadcasting Co. LLC (Group Owner).

Began Operation: October 20, 1953. Sale to Peoria Journal Star by Hugh R. Norman group approved by FCC April 28, 1954 (*Television Digest*, Vol. 10:13, 15, 18). Sale to Metropolitan Broadcasting (Metromedia Inc.) by *Peoria Journal Star* approved by FCC December 29, 1959 (Vol. 15:43, 16:1). Sale to Mid America by Metromedia approved by FCC July 21, 1965 (Vol. 5:14). Sale to Forward Communications by Mid America Media Inc. approved by FCC March 24, 1971 (Vol. 10:13, 11:13). Sale to Wesray Corp. approved by FCC August 16, 1984. Sale to Adams Communications approved by FCC December 23, 1987. Transfer of control to Brissette Broadcasting approved by FCC December 24, 1991. Transfer of control to present owner approved by FCC May 22, 1996. (Vol. 35:37, 52).

Represented (sales): Pety Television Inc.

Represented (legal): Covington & Burling.

Personnel:

Marc Stover, President & General Manager.

Mike Bass, Finance & Business Manager.

Amanda Wozniak, News Director.



© 2002 Warren Communications News

Devoe Slisher, Promotion Coordinator.

Chris Novy, Operations Manager.

Rates: On request.

City of License: Peoria. **Station DMA:** Peoria-Bloomington. **Rank:** 116.

Circulation © 2001 Nielsen. Coverage based on Nielsen study.

Grand Total	Cable TV Households	Non-cable TV Households	Total TV Households
Estimated Station Totals*	225,080	106,460	331,540
Average Weekly Circulation (2001)	127,358	50,169	177,527
Average Daily Circulation (2001)			79,988
Station DMA Total	Cable TV Households	Non-cable TV Households	Total TV Households
Estimated Station Totals*	164,490	66,860	231,350
Average Weekly Circulation (2001)	118,056	42,626	160,682
Average Daily Circulation (2001)			74,878
Other DMA Total	Cable TV Households	Non-cable TV Households	Total TV Households
Estimated Station Totals*	60,590	39,600	100,190
Average Weekly Circulation (2001)	9,302	7,543	16,845
Average Daily Circulation (2001)			5,111

*Estimated station totals are sums of the Nielsen TV and Cable TV household estimates for each county in which the station registers viewing of more than 5% as per the Nielsen Survey Methods.

Illinois—Peoria

WMBD-TV Ch. 31

Network Service: CBS.

Licensee: Nexstar Broadcasting of Peoria LLC, 200 Abington Executive Park, Suite 201, Clarks Summit, PA 18411.

Studio: 3131 N. University St., Peoria, IL 61604.

Phone: 309-688-3131. **Fax:** 309-686-8650.

E-mail: wmbdtv@wmbd.com

Web Site: http://www.wmbd.com

Technical Facilities: Channel No. 31 (572-578 MHz). Authorized power: 2040-kw max. visual, 204-kw aural. Antenna: 640-ft. above av. terrain, 548-ft. above ground, 1288-ft. above sea level.

Latitude 40° 38' 07"
Longitude 89° 32' 19"

Transmitter: Pinecrest Dr., East Peoria.

Digital Facilities: Channel No. 30 (566-572 MHz). Power: 60-kw max. visual. Antenna: 591-ft. above av. terrain, 472-ft. above ground.

Latitude 40° 38' 06"
Longitude 89° 32' 19"

FCC Digital File Number: BPCDT-19991026ACE. Granted: October 25, 2000.

Note: Latitude and longitude coordinates shown are based on the North American Datum of 1927 (NAD 27) as currently required by the Mass Media Bureau of the FCC.

Multichannel TV Sound: Stereo only.

Satellite Earth Stations: Comcast, 3.8-meter Ku & C-band; AFC, 5-meter Ku & C-band; AFC, 7-meter C-band.

News Services: AP, CBS Newspath.

Ownership: Nexstar Broadcasting Group LLC (Group Owner).

Began Operation: January 1, 1958. Sale to present owner by Midwest Television Inc. approved by FCC May 19, 2000. Sale to Midwest Television Inc. by Charles C. Caley and John E. Fetzer approved by FCC June 15, 1960 (*Television Digest*, Vol. 16:13, 25).

Represented (sales): Blair Television.

Represented (legal): Covington & Burling.

Represented (engineering): du Treil, Lundin & Rackley Inc.

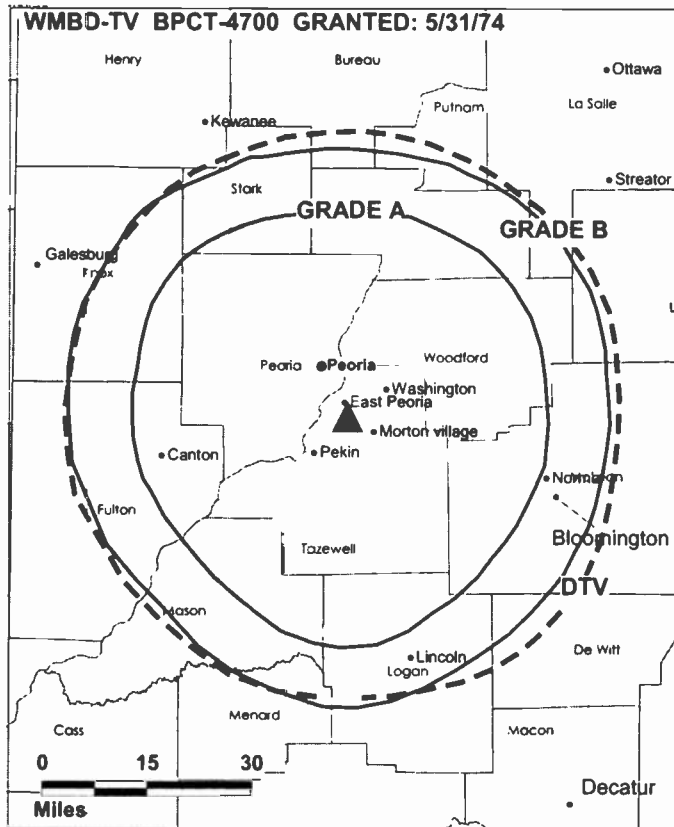
Personnel:

Bill Lamb, Vice President & General Manager.

Nancy Linebaugh, General Sales Manager.

Chris Manson, News Director.

Julie Snell, Promotion Director.



© 2002 Warren Communications News

Karen Doering, Business Manager.

Highest 30 Sec. Rate: \$700.

City of License: Peoria. **Station DMA:** Peoria-Bloomington. **Rank:** 116.

Circulation © 2001 Nielsen. Coverage based on Nielsen study.

Grand Total	Cable TV Households	Non-cable TV Households	Total TV Households
Estimated Station Totals*	247,420	94,580	342,000
Average Weekly Circulation (2001)	137,975	51,387	189,361
Average Daily Circulation (2001)			99,796
Station DMA Total	Cable TV Households	Non-cable TV Households	Total TV Households
Estimated Station Totals*	164,490	66,860	231,350
Average Weekly Circulation (2001)	122,031	44,966	166,997
Average Daily Circulation (2001)			90,940
Other DMA Total	Cable TV Households	Non-cable TV Households	Total TV Households
Estimated Station Totals*	82,930	27,720	110,650
Average Weekly Circulation (2001)	15,944	6,421	22,365
Average Daily Circulation (2001)			8,855

*Estimated station totals are sums of the Nielsen TV and Cable TV household estimates for each county in which the station registers viewing of more than 5% as per the Nielsen Survey Methods.

Illinois—Quincy

WGEM-DT Ch. 54

Network Service: NBC.

Grantee: Quincy Broadcasting Co., 513 Hampshire St., Quincy, IL 62301.

Studio: 513 Hampshire St., Quincy, IL 62301.

Phone: 217-228-6600.

Digital Facilities: Channel No. 54 (710-716 MHz). Power: 1000-kw max. visual. Antenna: 712-ft. above av. terrain, 574-ft. above ground, 1335-ft. above sea level.

Latitude	39°	57'	03"
Longitude	91°	19'	54"

Definition: High.

Note: Latitude and longitude coordinates shown are based on the North American Datum of 1927 (NAD 27) as currently required by the Mass Media Bureau of the FCC.

Ownership: Quincy Broadcasting Co. (Group Owner).

Began Digital Operation: August 1, 2000.

Personnel:

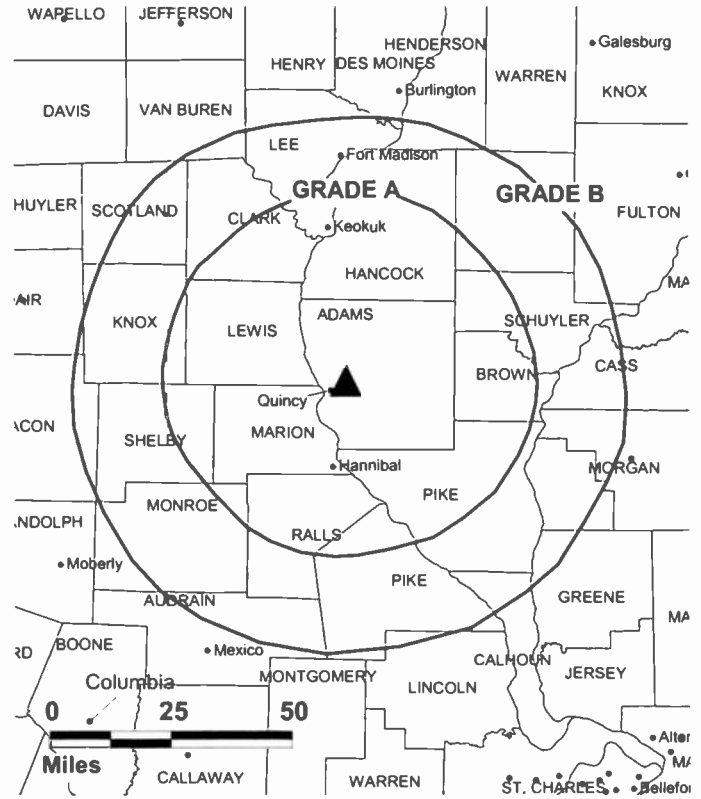
Leo Henning, Vice President & General Manager.

Jay Sade, Chief Engineer.

Rates: On request.

City of License: Quincy. **Station DMA:** Quincy-Hannibal-Keokuk. **Rank:** 163.

WGEM-DT BPCDT-19991101AHX GRANTED: 1/4/2001



© 2002 Warren Communications News

Illinois—Quincy-Hannibal, Missouri

WGEM-TV Ch. 10

Network Service: NBC.

Licensee: Quincy Broadcasting Co., Box 80, Quincy, IL 62306.

Studio: 513 Hampshire St., Quincy, IL 62301.

Mailing Address: Box 80, Quincy, IL 62306.

Phone: 217-228-6600. **Fax:** 217-228-6670.

E-mail: manager@wgem.com

Web Site: http://www.wgem.com

Technical Facilities: Channel No. 10 (192-198 MHz). Authorized power: 316-kw visual, 31.6-kw aural. Antenna: 814-ft. above av. terrain, 674-ft. above ground, 1433-ft. above sea level.

Latitude 39° 57' 03"
Longitude 91° 19' 54"

Transmitter: N. Columbus Rd.

Began Digital Operation: August 1, 2000.

Note: Latitude and longitude coordinates shown are based on the North American Datum of 1927 (NAD 27) as currently required by the Mass Media Bureau of the FCC.

Multichannel TV Sound: Stereo only.

Satellite Earth Stations: ADM, 4.8-meter C-band; DH Satellite, 5-meter Ku & C-band; RCA Americom, 3.9-meter Ku-band; Gardiner, Harris, Standard Communications receivers.

AM Affiliate: WGEM, 5-kw, 1440 kHz.

FM Affiliate: WGEM-FM, 27.5-kw, 105.1 MHz (No. 286), 640-ft.

News Service: AP.

Ownership: Quincy Broadcasting Co. (Group Owner).

Began Operation: August 27, 1953.

Represented (sales): Blair Television.

Represented (legal): Wilkinson, Barker, Knauer & Quinn LLP.

Represented (engineering): Lohnes & Culver.

Personnel:

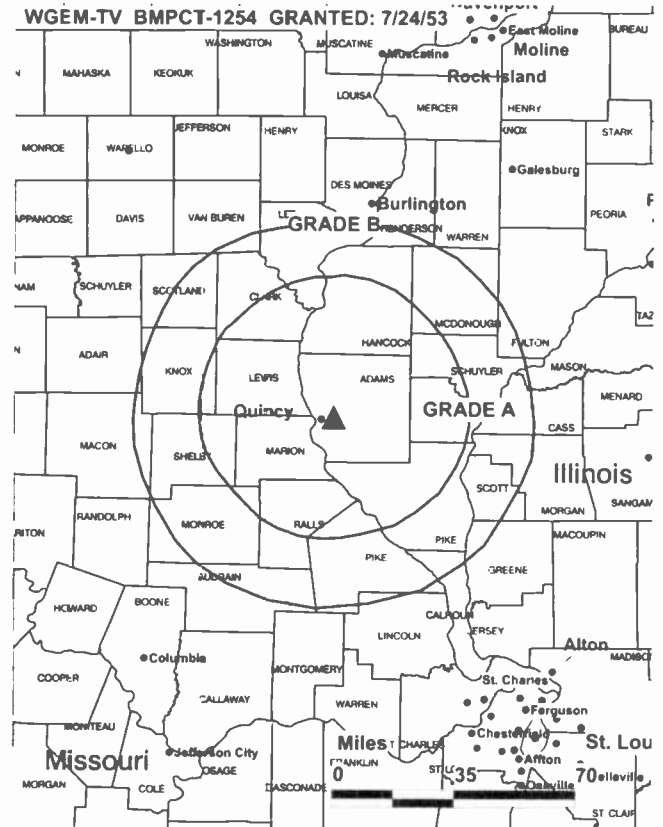
Leo T. Henning, Vice President & General Manager.

Carol Kellum, Sales Manager.

Les Sachs, News Director.

Jay Sade, Chief Engineer.

Jim Lawrence, Operations Manager.



© 2002 Warren Communications News

Jonathan Van Ness, Marketing Director.

Highest 30 Sec. Rate: \$1200.

City of License: Quincy. **Station DMA:** Quincy-Hannibal-Keokuk. **Rank:** 163.

Circulation © 2001 Nielsen. Coverage based on Nielsen study.

Grand Total	Cable TV Households	Non-cable TV Households	Total TV Households
Estimated Station Totals*	111,950	67,530	179,480
Average Weekly Circulation (2001)	64,373	35,794	100,166
Average Daily Circulation (2001)			59,276
Station DMA Total	Cable TV Households	Non-cable TV Households	Total TV Households
Estimated Station Totals*	63,780	42,940	106,720
Average Weekly Circulation (2001)	52,289	30,644	82,933
Average Daily Circulation (2001)			52,745
Other DMA Total	Cable TV Households	Non-cable TV Households	Total TV Households
Estimated Station Totals*	48,170	24,590	72,760
Average Weekly Circulation (2001)	12,083	5,150	17,233
Average Daily Circulation (2001)			6,531

* Estimated station totals are sums of the Nielsen TV and Cable TV household estimates for each county in which the station registers viewing of more than 5% as per the Nielsen Survey Methods.

Illinois—Quincy

WTJR
Ch. 16

Network Service: TBN.

Licensee: Believer's Broadcasting Corp., Box 1189, Quincy, IL 62306.

Studio: 220 N. 6th, Quincy, IL 62301.

Mailing Address: Box 1189, Quincy, IL 62306.

Phone: 217-228-1275. **Fax:** 217-228-0966.

E-mail: wtjr@motion.net

Web Site: <http://www.wtjr.org>

Technical Facilities: Channel No. 16 (482-488 MHz). Authorized power: 1035-kw max. visual. Antenna: 1011-ft. above av. terrain, 879-ft. above ground, 1621-ft. above sea level.

Latitude 39° 58' 18"
Longitude 91° 19' 42"

Transmitter: Columbus Rd., 2-mi. NE of Quincy.

Digital Facilities: Channel No. 32 (578-584 MHz). Power: 50-kw max. visual. Antenna: 932-ft. above av. terrain, 801-ft. above ground.

Latitude 39° 58' 18"
Longitude 91° 19' 42"

FCC Digital File Number: BPCDT-19991018AB0. Granted: January 28, 2000.

Note: Latitude and longitude coordinates shown are based on the North American Datum of 1927 (NAD 27) as currently required by the Mass Media Bureau of the FCC.

Satellite Earth Stations: 6 in operation.

Ownership: Believer's Broadcasting Corp.

Began Operation: January 1, 1984.

Represented (engineering): John R. Powley.

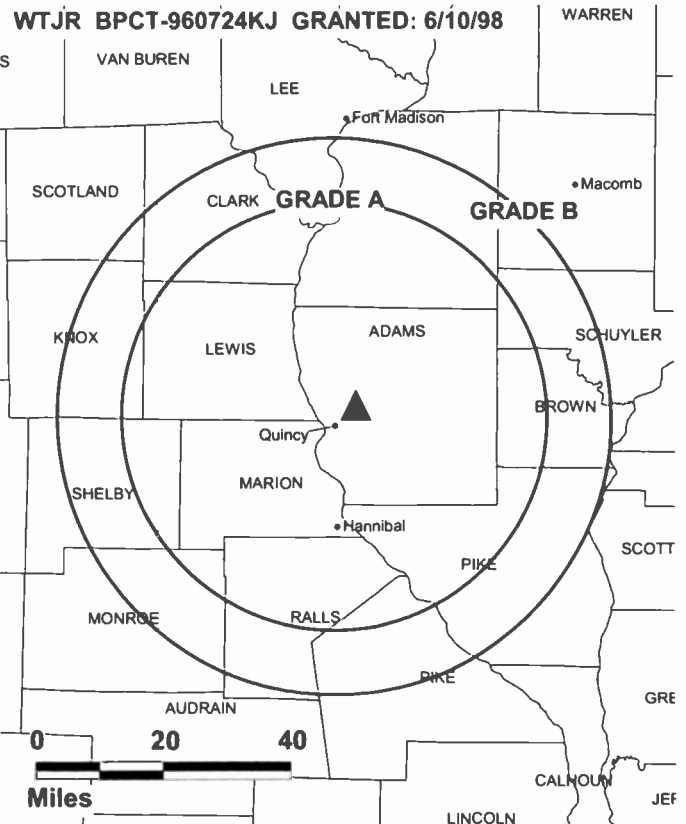
Personnel:

Carl Geisendorfer, President & General Manager.

Joyce Mayfield, News & Program Director.

Jim Wilson, Chief Engineer.

Rates: On request.



© 2002 Warren Communications News

City of License: Quincy. **Station DMA:** Quincy-Hannibal-Keokuk. **Rank:** 163.

Circulation © 2001 Nielsen. Coverage based on Nielsen study.

Grand Total	Cable TV Households	Non-cable TV Households	Total TV Households
Estimated Station Totals*	28,830	11,910	40,740
Average Weekly Circulation (2001)	2,542	1,149	3,690
Average Daily Circulation (2001)			1,023

Station DMA Total	Cable TV Households	Non-cable TV Households	Total TV Households
Estimated Station Totals*	28,830	11,910	40,740
Average Weekly Circulation (2001)	2,542	1,149	3,690
Average Daily Circulation (2001)			1,023

*Estimated station totals are sums of the Nielsen TV and Cable TV household estimates for each county in which the station registers viewing of more than 5% as per the Nielsen Survey Methods.

Illinois—Rock Island

WHBF-TV Ch. 4

Network Service: CBS.

Licensee: Coronet Communications Co., 231 18th St., Rock Island, IL 61201.

Studio: 231 18th St., Rock Island, IL 61201.

Phone: 309-786-5441. **Fax:** 309-788-4975.

Technical Facilities: Channel No. 4 (66-72 MHz). Authorized power: 100-kw visual, 10-kw aural. Antenna: 1342-ft. above av. terrain, 1383-ft. above ground, 2049-ft. above sea level.

Latitude 41° 32' 49"
Longitude 90° 28' 35"

Transmitter: Middle Rd., 5-mi. E of Davenport.

Digital Facilities: Channel No. 58 (734-740 MHz). Power: 1000-kw max. visual. Antenna: 1240-ft. above av. terrain, 1229-ft. above ground, 666-ft. above sea level.

Latitude 41° 32' 49"
Longitude 90° 28' 35"

FCC Digital File Number: BMPCDT-20000428ABF. Granted: February 22, 2001.

Note: Latitude and longitude coordinates shown are based on the North American Datum of 1927 (NAD 27) as currently required by the Mass Media Bureau of the FCC.

Satellite Earth Stations: AFC, 3-meter Ku-band; Paraclipse, 4.8-meter C-band; Scientific-Atlanta, 4.6-meter C-band; Scientific-Atlanta, 7-meter C-band; Winegard, 3-meter C-band; Cyclesat, Pinzone, Scientific-Atlanta, Standard Communications, Winegard receivers.

News Services: AP, CBS Newspath, MediaLink.

Ownership: Citadel Communications Co. LLC (Group Owner).

Began Operation: July 1, 1950. Sale to present owner by Rock Island Broadcasting Co. approved by FCC December 31, 1986.

Represented (sales): Continental Television Sales.

Represented (legal): Latham & Watkins.

Personnel:

Tom Heston, Vice President & General Manager.

Steve Watt, Local Sales Manager.

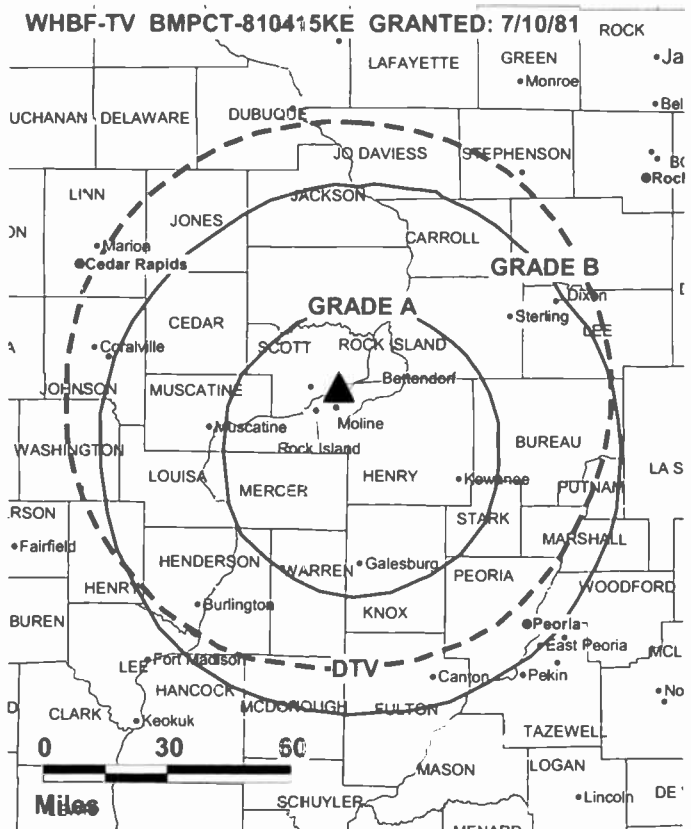
Sydney Porter, National Sales Manager.

Troy Hollmer, Chief Engineer.

J. D. Walls, Program & Production Manager.

Patty Dietz, Promotion Director.

Sarah Leonard, Business Manager.



© 2002 Warren Communications News

Lori Larsen, Traffic Manager.

Highest 30 Sec. Rate: \$1500.

City of License: Rock Island. **Station DMA:** Davenport-Rock Island-Moline. **Rank:** 92.

Circulation © 2001 Nielsen. Coverage based on Nielsen study.

Grand Total	Cable TV Households	Non-cable TV Households	Total TV Households
Estimated Station Totals*	220,530	130,950	351,480
Average Weekly Circulation (2001)	149,694	68,806	218,499
Average Daily Circulation (2001)			96,885
Station DMA Total	Cable TV Households	Non-cable TV Households	Total TV Households
Estimated Station Totals*	204,280	99,090	303,370
Average Weekly Circulation (2001)	145,516	63,615	209,132
Average Daily Circulation (2001)			94,274
Other DMA Total	Cable TV Households	Non-cable TV Households	Total TV Households
Estimated Station Totals*	16,250	31,860	48,110
Average Weekly Circulation (2001)	4,177	5,190	9,368
Average Daily Circulation (2001)			2,611

* Estimated station totals are sums of the Nielsen TV and Cable TV household estimates for each county in which the station registers viewing of more than 5% as per the Nielsen Survey Methods

Illinois—Freeport-Rockford

WIFR
Ch. 23

Network Service: CBS.

Licensee: Benedek License Corp., 2895 Greenspoint Pkwy., Suite 250, Hoffman Estates, IL 60195.

Studio: 2523 N. Meridian Rd., Rockford, IL 61103.

Mailing Address: Box 123, Rockford, IL 61105.

Phone: 815-987-5300. **Fax:** 815-965-0981.

E-mail: talkto23@wifr.com

Web Site: http://www.wifr.com

Technical Facilities: Channel No. 23 (524-530 MHz). Authorized power: 676-kw max. & 562-kw horizontal visual, 101-kw max. & 85.2-kw horizontal aural. Antenna: 721-ft. above av. terrain, 731-ft. above ground, 1549-ft. above sea level.

Latitude 42° 17' 48"
Longitude 89° 10' 15"

Transmitter: 1.7-mi. W of Rockford.

Digital Facilities: Channel No. 41 (632-638 MHz). Power: 49.6-kw max. visual. Antenna: 718-ft. above av. terrain, 702-ft. above ground.

Latitude 42° 17' 48"
Longitude 89° 10' 15"

FCC Digital File Number: BPCDT-19991028ADM. Granted: March 9, 2001.

Note: Latitude and longitude coordinates shown are based on the North American Datum of 1927 (NAD 27) as currently required by the Mass Media Bureau of the FCC.

Satellite Earth Stations: Harris, 3-meter; RCA, 3.6-meter; Scientific-Atlanta, 4.6-meter; Scientific-Atlanta, 7-meter; Harris, M/A-Com, Scientific-Atlanta receivers.

News Service: AP.

Ownership: Benedek Broadcasting Co. LLC (Group Owner).

Began Operation: September 12, 1965. Sale to present owner by Worrell Television approved by FCC November 5, 1986 (*Television Digest*, Vol. 26:39). Sale to Worrell Television by General Media Corp. approved by FCC April 11, 1977 (Vol. 16:39).

Represented (sales): Continental Television Sales; Canadian Communications Co.

Represented (legal): Covington & Burling.

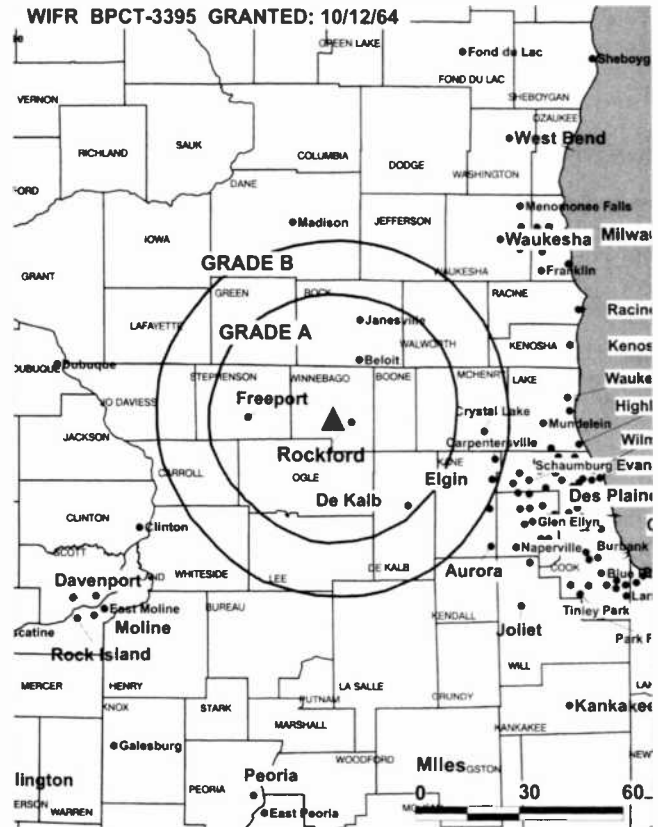
Personnel:

Greg Grabe, Vice President & General Manager.

Brian Couch, General Sales Manager.

Mark Olson, Chief Engineer.

Carol K. Comella, Program Supervisor.



© 2002 Warren Communications News

Sharon Beszhak, Business Manager.

Highest 30 Sec. Rate: \$500.

City of License: Freeport. **Station DMA:** Rockford. **Rank:** 132.

Circulation © 2001 Nielsen. Coverage based on Nielsen study.

Grand Total	Cable TV Households	Non-cable TV Households	Total TV Households
Estimated Station Totals*	226,300	148,250	374,550
Average Weekly Circulation (2001)	121,381	53,004	174,386
Average Daily Circulation (2001)			85,378
Station DMA Total	Cable TV Households	Non-cable TV Households	Total TV Households
Estimated Station Totals*	112,410	57,140	169,550
Average Weekly Circulation (2001)	89,605	39,798	129,404
Average Daily Circulation (2001)			69,299
Other DMA Total	Cable TV Households	Non-cable TV Households	Total TV Households
Estimated Station Totals*	113,890	91,110	205,000
Average Weekly Circulation (2001)	31,776	13,206	44,982
Average Daily Circulation (2001)			16,079

*Estimated station totals are sums of the Nielsen TV and Cable TV household estimates for each county in which the station registers viewing of more than 5% as per the Nielsen Survey Methods.

Illinois—Rockford

WQRF-TV Ch. 39

Network Service: FOX.

Licensee: Quorum of Rockford License LLC, 18 Newbury St., Boston, MA 02116.

Studio: 401 S. Main St., Rockford, IL 61101.

Phone: 815-987-3950. **Fax:** 815-964-9974.

E-mail: hamilton@fox39.com

Technical Facilities: Channel No. 39 (620-626 MHz). Authorized power: 1050-kw max. & 776-kw horizontal visual, 105-kw max. & 77.6-kw horizontal aural. Antenna: 577-ft. above av. terrain, 600-ft. above ground, 1097-ft. above sea level.

Latitude 42° 17' 26"
Longitude 89° 09' 51"

Holds CP for change to 1040-kw max. visual, 577-ft. above av. terrain, 581-ft. above ground, 1378-ft. above sea level. BPCT-920521KK.

Transmitter: 6528 Auburn Rd.

FCC Proposed Digital Channel Number: Ch. 42.

Note: Latitude and longitude coordinates shown are based on the North American Datum of 1927 (NAD 27) as currently required by the Mass Media Bureau of the FCC.

Satellite Earth Stations: DH Satellite, 3-meter C-band; DH Satellite, 3.6-meter C-band; Standard Communications receivers.

Ownership: Quorum Broadcast Holdings Inc. (Group Owner).

Began Operation: November 27, 1978. Sale to present owner by Petracom Equity Partners LP approved by FCC May 4, 1998 (*Television Digest*, Vol. 37:37). Sale to Petracom Equity Partners LP by Family Group Ltd. approved by FCC September 12, 1989. Sale to Family Group by Orion Broadcast approved by FCC March 31, 1986 (Vol. 26:22). Sale to Orion by Lloyd Hearing Aid Corp. approved by FCC December 20, 1983.

Represented (sales): Millennium Sales & Marketing.

Represented (legal): Arter & Hadden LLP.

Represented (engineering): Denny & Associates PC.

Personnel:

Patty Hamilton, Vice President & General Manager.

Karl Davis, General Sales Manager.

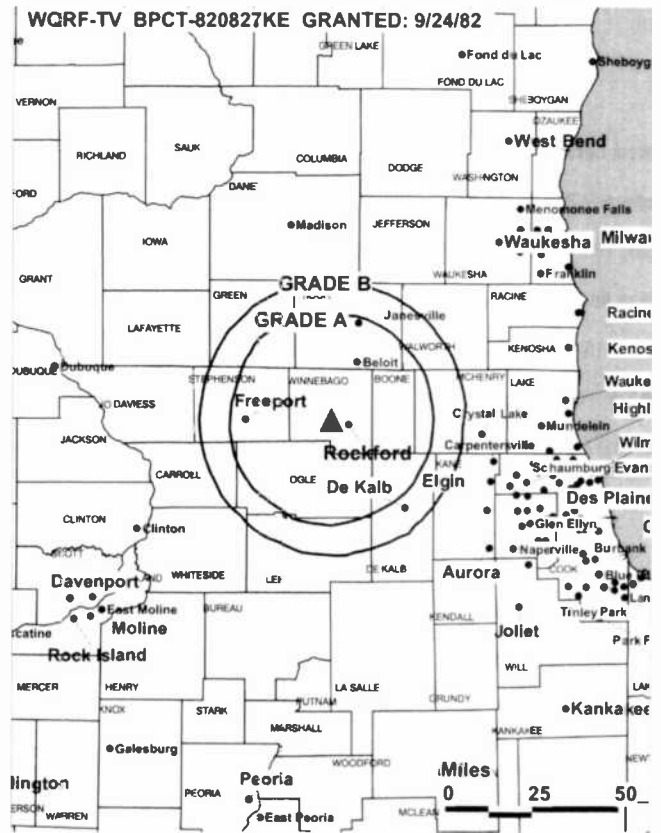
Tim Lemke, Promotion Manager.

Dean Turman, Chief Engineer.

Jose Cabezas, Program Manager.

Brian Erickson, Production Manager.

Gail Johnson, Business Manager.



© 2002 Warren Communications News

Susan Parham, Traffic Manager.

Rates: On request.

City of License: Rockford. **Station DMA:** Rockford. **Rank:** 132

Circulation © 2001 Nielsen. Coverage based on Nielsen study.

Grand Total	Cable	Non-cable	Total
	TV Households	TV Households	TV Households
Estimated Station Totals*	191,510	137,880	329,390
Average Weekly Circulation (2001)	101,037	40,981	142,018
Average Daily Circulation (2001)			55,209

Station DMA Total	Cable	Non-cable	Total
	TV Households	TV Households	TV Households
Estimated Station Totals*	112,410	57,140	169,550
Average Weekly Circulation (2001)	70,844	31,554	102,398
Average Daily Circulation (2001)			42,337

Other DMA Total	Cable	Non-cable	Total
	TV Households	TV Households	TV Households
Estimated Station Totals*	79,100	80,740	159,840
Average Weekly Circulation (2001)	30,193	9,427	39,620
Average Daily Circulation (2001)			12,872

*Estimated station totals are sums of the Nielsen TV and Cable TV household estimates for each county in which the station registers viewing of more than 5% as per the Nielsen Survey Methods.

Illinois—Rockford

WREX-TV Ch. 13

Network Service: NBC.

Licensee: WREX Television, Box 909, Quincy, IL 62306.

Studio: 10322 Auburn Rd., Rockford, IL 61103.

Mailing Address: Box 530, Rockford, IL 61105.

Phone: 815-335-2213. **Fax:** 815-335-1002.

Web Site: <http://www.wrex.com>

Technical Facilities: Channel No. 13 (210-216 MHz). Authorized power: 316-kw visual, 39.8-kw aural. Antenna: 710-ft. above av. terrain, 652-ft. above ground, 1545-ft. above sea level.

Latitude 42° 17' 50"
Longitude 89° 14' 24"

Transmitter: 10322 Auburn Rd.

Digital Facilities: Channel No. 54 (710-716 MHz). Power: 1000-kw max. visual. Antenna: 633-ft. above av. terrain, 549-ft. above ground.

Latitude 42° 17' 50"
Longitude 89° 14' 24"

FCC Digital File Number: BPCDT-19991101AIB. Granted: June 15, 2000.

Note: Latitude and longitude coordinates shown are based on the North American Datum of 1927 (NAD 27) as currently required by the Mass Media Bureau of the FCC.

Satellite Earth Stations: Andrew, 4.5-meter C-band; Andrew, 7.3-meter C-band; Harris, 6.1-meter Ku-band.

News Service: AP.

Ownership: Quincy Broadcasting Co. (Group Owner).

Began Operation: September 18, 1953. Sale to present owner by ML Media Partners LP approved by FCC July 28, 1995. Sale to ML Media Partners LP by Gilmore Broadcasting approved by FCC July 9, 1987 (*Television Digest*, Vol. 27:26). Sale to Heritage Broadcasting by Gilmore Broadcasting Corp. approved by FCC July 17, 1985 but not consummated (Vol. 25:24). Sale to Gilmore by Gannett Co. Inc. approved by FCC August 29, 1969 (Vol. 9:35). Previous sale by Greater Rockford Television Inc. approved by FCC June 26, 1963.

Represented (sales): Blair Television.

Represented (legal): Wilkinson, Barker, Knauer & Quinn LLP.

Personnel:

John Chadwick, Vice President & General Manager.

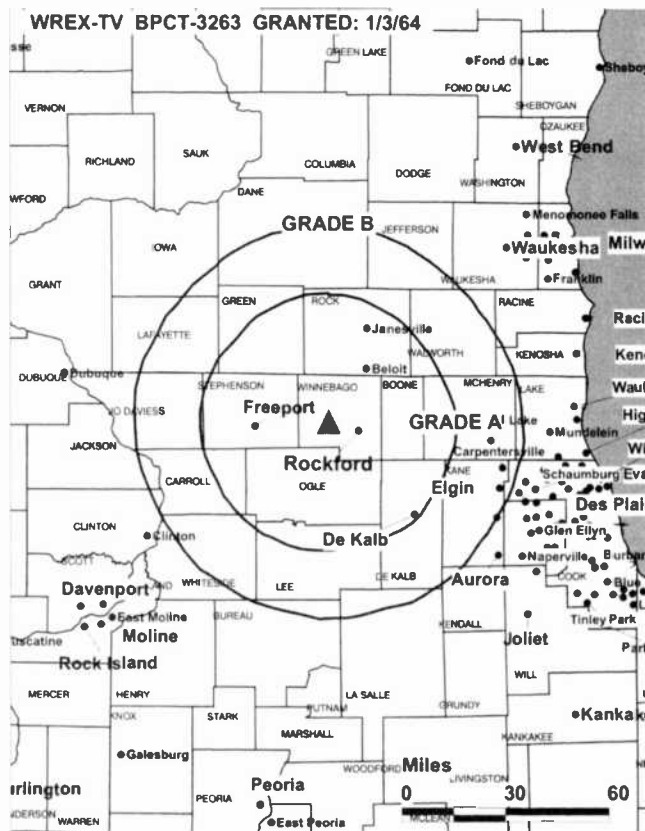
Jon Skorburg, Sales & Station Manager.

Cindy Costello, Sales Marketing Manager.

Maggie Hradecky, News Director.

Kim Carney, Program Director.

Gerry Meinders, Chief Engineer.



© 2002 Warren Communications News

Joe Cygan, Creative Services Director.

Dean Balbach, Business Manager.

Highest 30 Sec. Rate: \$1000.

City of License: Rockford. **Station DMA:** Rockford. **Rank:** 132.

Circulation © 2001 Nielsen. Coverage based on Nielsen study.

Grand Total	Cable TV Households	Non-cable TV Households	Total TV Households
Estimated Station Totals*	207,790	145,410	353,200
Average Weekly Circulation (2001)	117,744	57,318	175,062
Average Daily Circulation (2001)			88,328
Station DMA Total	Cable TV Households	Non-cable TV Households	Total TV Households
Estimated Station Totals*	112,410	57,140	169,550
Average Weekly Circulation (2001)	91,889	41,278	133,167
Average Daily Circulation (2001)			74,841
Other DMA Total	Cable TV Households	Non-cable TV Households	Total TV Households
Estimated Station Totals*	95,380	88,270	183,650
Average Weekly Circulation (2001)	25,856	16,040	41,895
Average Daily Circulation (2001)			13,487

*Estimated station totals are sums of the Nielsen TV and Cable TV household estimates for each county in which the station registers viewing of more than 5% as per the Nielsen Survey Methods.

Illinois—Rockford

WTVO
Ch. 17

Network Service: ABC.

Licensee: Winnebago Television Corp., 599 Lexington Ave., 47th Floor, New York, NY 10022.

Studio: 1917 N. Meridian Rd., Rockford, IL 61105.

Mailing Address: Box 470, Rockford, IL 61105.

Phone: 815-963-5413. **Fax:** 815-963-0201.

Web Site: <http://www.wtvo.com>

Technical Facilities: Channel No. 17 (488-494 MHz). Authorized power: 640-kw max. & 417-kw horizontal visual, 64-kw max. & 41.7-kw horizontal aural. Antenna: 674-ft. above av. terrain, 710-ft. above ground, 1501-ft. above sea level.

Latitude 42° 17' 14"
Longitude 89° 10' 16"

Holds CP for change to 5000-kw max. visual, 666-ft. above av. terrain, 676-ft. above ground, 1467-ft. above sea level; lat. 42° 17' 14", long. 89° 10' 15", transmitter to 1917 N. Meridian Rd. BPCT-960916KG.

Transmitter: Meridian Rd.

Digital Facilities: Channel No. 16 (482-488 MHz). Power: 196-kw max. visual. Antenna: 659-ft. above av. terrain, 669-ft. above ground.

Latitude 42° 17' 14"
Longitude 89° 10' 15"

FCC Digital File Number: BPCDT-19991021ACB. Granted: February 12, 2001.

Note: Latitude and longitude coordinates shown are based on the North American Datum of 1927 (NAD 27) as currently required by the Mass Media Bureau of the FCC.

Satellite Earth Stations: Andrew, 4.5-meter Ku & C-band; Satellite Video Systems, 5-meter C-band; Andrew receivers.

News Service: AP.

Ownership: Young Broadcasting Inc. (Group Owner).

Began Operation: May 3, 1953. Sale to present owner by Winnebago TV Corp. approved by FCC July 27, 1988.

Represented (sales): Adam Young Inc.

Personnel:

Gwen Kinsey, Vice President & General Manager.

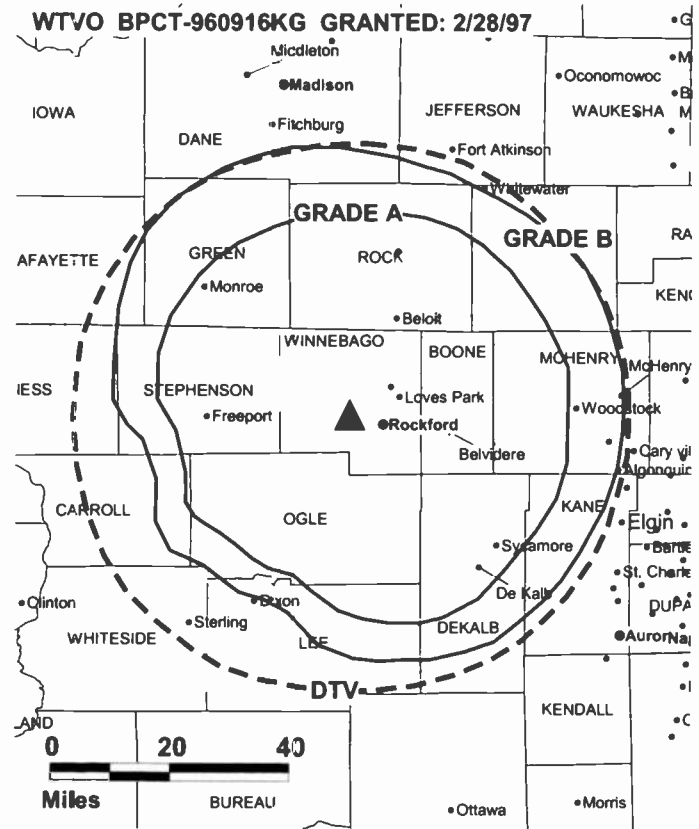
Martha Huggins, General Sales Manager.

Michael McShane, Chief Engineer.

Mike Wright, News Director.

Eileen Boucek, Program Director.

WTVO BPCT-960916KG GRANTED: 2/28/97



Peggy Wilcox, Business Manager.

Rates: On request.

City of License: Rockford. **Station DMA:** Rockford. **Rank:** 132.

Circulation © 2001 Nielsen. Coverage based on Nielsen study.

Grand Total	Cable TV Households	Non-cable TV Households	Total TV Households
Estimated Station Totals*	207,790	137,880	345,670
Average Weekly Circulation (2001)	119,247	49,971	169,218
Average Daily Circulation (2001)			78,114
Station DMA Total	Cable TV Households	Non-cable TV Households	Total TV Households
Estimated Station Totals*	112,410	57,140	169,550
Average Weekly Circulation (2001)	88,666	39,518	128,183
Average Daily Circulation (2001)			64,348
Other DMA Total	Cable TV Households	Non-cable TV Households	Total TV Households
Estimated Station Totals*	95,380	80,740	176,120
Average Weekly Circulation (2001)	30,581	10,453	41,034
Average Daily Circulation (2001)			13,765

*Estimated station totals are sums of the Nielsen TV and Cable TV household estimates for each county in which the station registers viewing of more than 5% as per the Nielsen Survey Methods.

Illinois—Springfield

WCFN

Ch. 49

(Satellite of WCIA, Champaign, IL)

Network Service: CBS.

Licensee: Nexstar Broadcasting of Champaign LLC, 200 Abington Executive Park, Suite 201, Clarks Summit, PA 18411.

Studio: See WCIA, Champaign, IL.

Phone: 217-525-2306.

Technical Facilities: Channel No. 49 (680-686 MHz). Authorized power: 200-kw max. visual, 20-kw max. aural. Antenna: 620-ft. above av. terrain, 652-ft. above ground, 1188-ft. above sea level.

Latitude 39° 47' 27"
Longitude 89° 30' 53"

Holds CP for change to 1750-kw max. visual, 625-ft. above av. terrain, 634-ft. above ground, 1194-ft. above sea level; lat. 39° 47' 27.20", long. 89° 30' 52.70". BPCT-20001115ABB.

Transmitter: 7-mi. E of center of Springfield.

Digital Facilities: Channel No. 53 (704-710 MHz). Power: 1000-kw max. visual. Antenna: 600-ft. above av. terrain, 587-ft. above ground, 1157-ft. above sea level.

Latitude 39° 47' 27"
Longitude 89° 30' 53"

FCC Digital File Number: BPCDT-19991026ABC. Granted: October 25, 2000.

Note: Latitude and longitude coordinates shown are based on the North American Datum of 1927 (NAD 27) as currently required by the Mass Media Bureau of the FCC.

Multichannel TV Sound: Stereo and separate audio program.

Satellite Earth Station: ADM, 6-meter; Microdyne receivers.

News Service: AP.

Ownership: Nexstar Broadcasting Group LLC (Group Owner).

Began Operation: July 9, 1985. Sale to present owner by Midwest Television Inc. approved by FCC May 19, 2000.

Represented (sales): Blair Television.

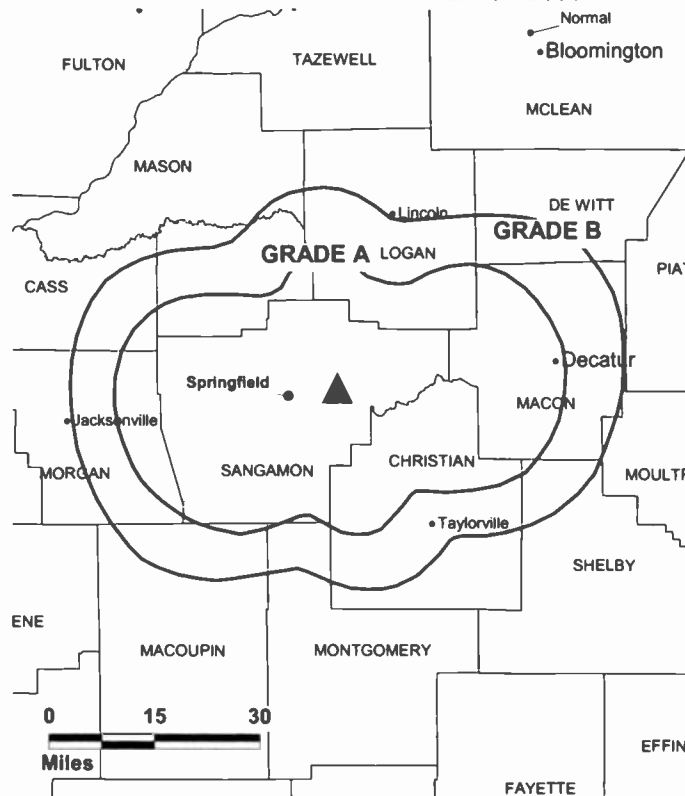
Represented (legal): Covington & Burling.

Represented (engineering): du Treil, Lundin & Rackley Inc.

Personnel: See WCIA, Champaign, IL.

Rates: On request.

WCFN BPCT-20000115ABB GRANTED: 6/4/2001



© 2002 Warren Communications News

City of License: Springfield. **Station DMA:** Champaign & Springfield-Decatur. **Rank:** 82.

Circulation © 2001 Nielsen. Coverage based on Nielsen study.

Grand Total	Cable TV Households	Non-cable TV Households	Total TV Households
Estimated Station Totals*	95,170	48,640	143,810
Average Weekly Circulation (2001)	44,288	14,059	58,347
Average Daily Circulation (2001)			26,025
Station DMA Total	Cable TV Households	Non-cable TV Households	Total TV Households
Estimated Station Totals*	79,650	29,130	108,780
Average Weekly Circulation (2001)	41,954	12,108	54,062
Average Daily Circulation (2001)			24,614
Other DMA Total	Cable TV Households	Non-cable TV Households	Total TV Households
Estimated Station Totals*	15,520	19,510	35,030
Average Weekly Circulation (2001)	2,334	1,951	4,285
Average Daily Circulation (2001)			1,411

*Estimated station totals are sums of the Nielsen TV and Cable TV household estimates for each county in which the station registers viewing of more than 5% as per the Nielsen Survey Methods.

Illinois—Springfield

WICS

Ch. 20

(Operates satellite WICD, Champaign, IL)

Network Service: NBC.

Licensee: Sinclair Communications Inc., 10706 Beaver Dam Rd., Cockeysville, MD 21030.

Studio: 2680 E. Cook St., Springfield, IL 62703.

Phone: 217-753-5620. **Fax:** 217-753-8177.

E-mail: news20@fgi.net

Technical Facilities: Channel No. 20 (506-512 MHz). Authorized power: 1510-kw max. & 676-kw horizontal visual, 151-kw max. & 67.6-kw horizontal aural. Antenna: 1430-ft. above av. terrain, 1417-ft. above ground, 2008-ft. above sea level.

Latitude 39° 48' 16"
Longitude 89° 27' 40"

Transmitter: 3.8-mi. W of Mechanicsburg.

Digital Facilities: Channel No. 42 (638-644 MHz). Power: 725-kw max. visual. Antenna: 1430-ft. above av. terrain, 1418-ft. above ground, 2008-ft. above sea level.

Latitude 39° 48' 15"
Longitude 89° 27' 40"

FCC Digital File Number: BPCDT-19991029AHK. Granted: January 16, 2001.

Note: Latitude and longitude coordinates shown are based on the North American Datum of 1927 (NAD 27) as currently required by the Mass Media Bureau of the FCC.

Multichannel TV Sound: Stereo only.

Satellite Earth Stations: RCA Americom, 7-meter Ku-band; Scientific-Atlanta, 7-meter C-band; Scientific-Atlanta receivers.

News Service: AP.

Ownership: Sinclair Broadcast Group Inc. (Group Owner).

Began Operation: September 17, 1953. Sale to Smith Acquisition Corp. dismissed by FCC March 22, 2000 (Television Digest, Vol. 40:12). Sale to present owner from Guy Gannett Communications approved by FCC April 5, 1999 (Vol. 38:36, 37). Sale to Guy Gannett Communications by WICS-TV Inc. approved by FCC January 31, 1985. Previous sale by Plains TV Corp. approved by FCC April 7, 1980 (Vol. 19:16).

Represented (sales): Continental Television Sales.

Represented (engineering): Lohnes & Culver.

Personnel:

John V. Connors, President & General Manager.

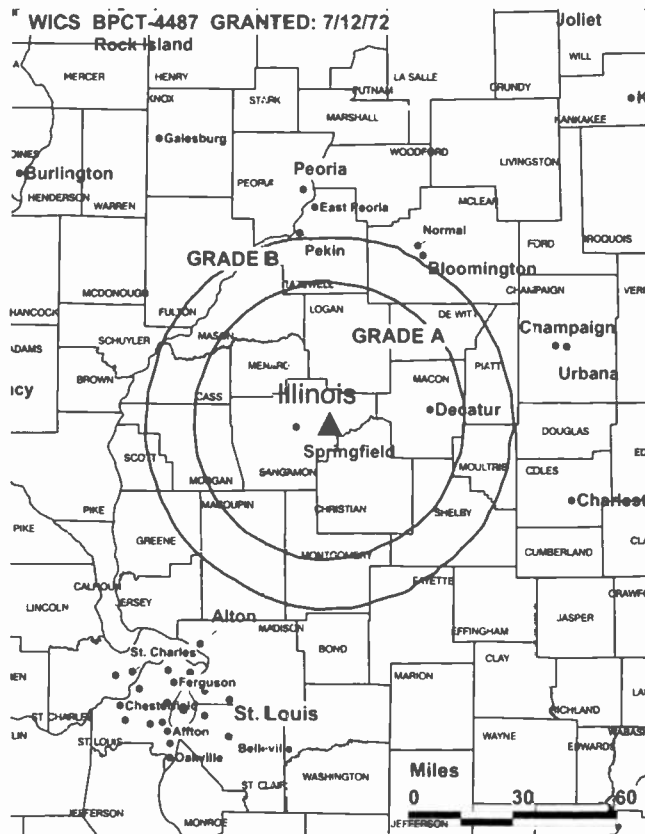
Cindy Larsen, National Sales Manager.

Susan Finzen, News Director.

Jim Waldeck, Operations Director.

Alaina Marx, Program & Personnel Manager.

Jeff Schlindwein, Business Manager.



© 2002 Warren Communications News

Mark Wilson, Promotion Director.

John Wamsley, Chief Engineer.

Rates: On request.

City of License: Springfield. **Station DMA:** Champaign & Springfield-Decatur. **Rank:** 82.

Circulation © 2001 Nielsen. Coverage based on Nielsen study.

Grand Total	Cable TV Households	Non-cable TV Households	Total TV Households
Estimated Station Totals*	173,570	113,170	286,740
Average Weekly Circulation (2001)	126,081	46,771	172,852
Average Daily Circulation (2001)			98,110
Station DMA Total	Cable TV Households	Non-cable TV Households	Total TV Households
Estimated Station Totals*	147,950	59,670	207,620
Average Weekly Circulation (2001)	115,279	35,257	150,536
Average Daily Circulation (2001)			86,264
Other DMA Total	Cable TV Households	Non-cable TV Households	Total TV Households
Estimated Station Totals*	25,620	53,500	79,120
Average Weekly Circulation (2001)	10,802	11,514	22,315
Average Daily Circulation (2001)			11,846

*Estimated station totals are sums of the Nielsen TV and Cable TV household estimates for each county in which the station registers viewing of more than 5% as per the Nielsen Survey Methods.

Illinois—Springfield

WRSP-TV

Ch. 55

(Operates satellite WCCU, Urbana, IL)

Network Service: FOX.

Grantee: Springfield Independent Television Co. Inc., 3003 Old Rochester Rd., Springfield, IL 62703.

Studio: 3003 Old Rochester Rd., Springfield, IL 62703.

Phone: 217-523-8855. Fax: 217-523-4410.

Web Site: <http://www.wrsptv.com>

Technical Facilities: Channel No. 55 (716-722 MHz). Authorized power: 2000-kw max. visual, 200-kw max. aural. Antenna: 1442-ft. above av. terrain, 1449-ft. above ground, 2049-ft. above sea level.

Latitude 39° 47' 56"
Longitude 89° 26' 45"

Holds CP for change to 1440-ft. above av. terrain, 1424-ft. above ground, 2024-ft. above sea level; lat. 39° 47' 57", long. 89° 26' 46". BPCT-20000630AED.

Transmitter: 2.6-mi. SW of Mechanicsburg.

Digital Facilities: Channel No. 44 (650-656 MHz). Power: 1000-kw max. visual. Antenna: 1365-ft. above av. terrain, 1329-ft. above ground.

Latitude 39° 47' 57"
Longitude 89° 26' 46"

FCC Digital File Number: BPCDT-19991101AJJ. Granted: December 8, 1999.

Note: Latitude and longitude coordinates shown are based on the North American Datum of 1927 (NAD 27) as currently required by the Mass Media Bureau of the FCC.

Satellite Earth Stations: Agile, 3.1-meter C-band; Cyclesat, 3-meter Ku-band; Harris, 6.1-meter C-band; Harris, Wegener receivers.

Ownership: Bahakel Communications Ltd. (Group Owner).

Began Operation: June 1, 1979. Sale to present owner by Will F. Wingenter, et al., approved by FCC March 15, 1982.

Represented (sales): Petry Television Inc.

Personnel:

William Harper, General Manager.

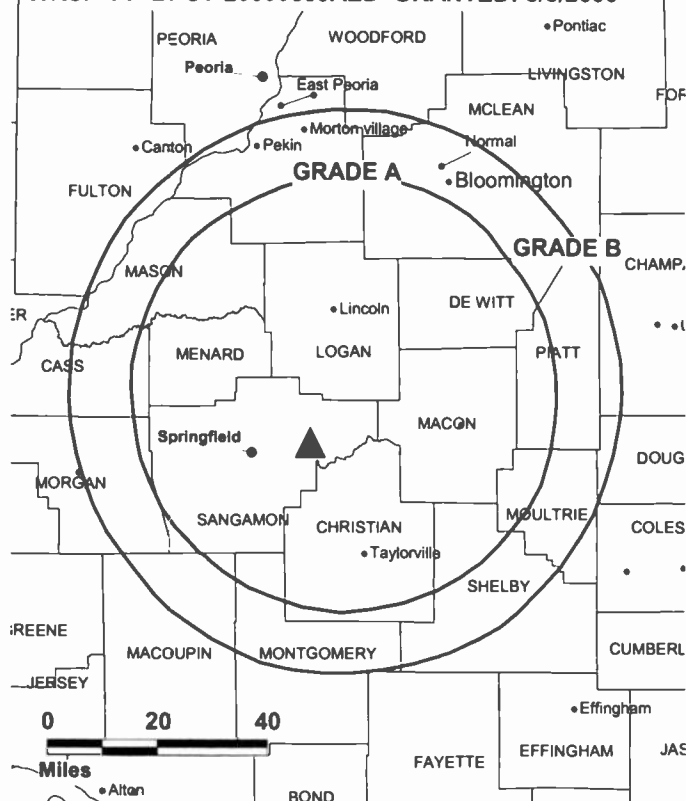
Larry Halcomb, General Sales Manager.

Jeri Waldeck, Program Director.

Scott Moss, Promotion Director.

Cyndee Gordon, Business Manager.

WRSP-TV BPCT-20000630AED GRANTED: 8/8/2000



Highest 30 Sec. Rate: \$700.

City of License: Springfield. Station DMA: Champaign & Springfield-Decatur. Rank: 82.

Circulation © 2001 Nielsen. Coverage based on Nielsen study.

Grand Total	Cable TV Households	Non-cable TV Households	Total TV Households
Estimated Station Totals*	233,710	133,560	367,270
Average Weekly Circulation (2001)	81,490	33,481	114,971
Average Daily Circulation (2001)			39,596
Station DMA Total	Cable TV Households	Non-cable TV Households	Total TV Households
Estimated Station Totals*	201,720	62,190	263,910
Average Weekly Circulation (2001)	76,028	25,024	101,052
Average Daily Circulation (2001)			36,042
Other DMA Total	Cable TV Households	Non-cable TV Households	Total TV Households
Estimated Station Totals*	31,990	71,370	103,360
Average Weekly Circulation (2001)	5,462	8,457	13,919
Average Daily Circulation (2001)			3,554

*Estimated station totals are sums of the Nielsen TV and Cable TV household estimates for each county in which the station registers viewing of more than 5% as per the Nielsen Survey Methods.

Illinois—Urbana

WCCU

Ch. 27

(Satellite of WRSP-TV, Springfield, IL)

Network Service: FOX.

Licensee: Urbana-Champaign Television Inc., 712 Killamey St., Urbana, IL 61801.

Studio: See WRSP-TV, Springfield, IL.

Phone: 217-367-8827. **Fax:** 217-367-8839.

Technical Facilities: Channel No. 27 (548-554 MHz). Authorized power: 2360-kw max. visual. Antenna: 456-ft. above av. terrain, 469-ft. above ground, 1168-ft. above sea level.

Latitude 40° 18' 42"
Longitude 87° 54' 48"

Transmitter: RR 1, Penfield.

Digital Facilities: Channel No. 26 (542-548 MHz). Power: 1000-kw max. visual. Antenna: 453-ft. above av. terrain, 469-ft. above ground.

Latitude 40° 18' 46"
Longitude 87° 55' 00"

FCC Digital File Number: BPCDT-19991101AJP. Granted: May 8, 2001.

Note: Latitude and longitude coordinates shown are based on the North American Datum of 1927 (NAD 27) as currently required by the Mass Media Bureau of the FCC.

Ownership: Bahakel Communications Ltd. (Group Owner).

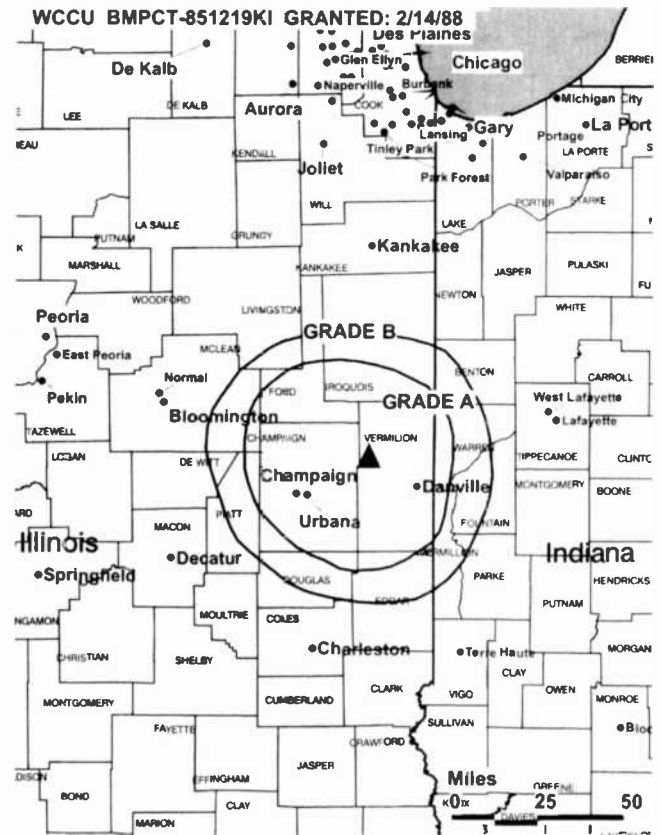
Began Operation: April 25, 1987. Sale to present owner by Gerald Fitzgerald approved by FCC February 25, 1988.

Represented (legal): Southmayd & Miller.

Personnel: See WRSP-TV, Springfield, IL.

Rates: On request.

City of License: Urbana. **Station DMA:** Champaign & Springfield-Decatur. **Rank:** 82.

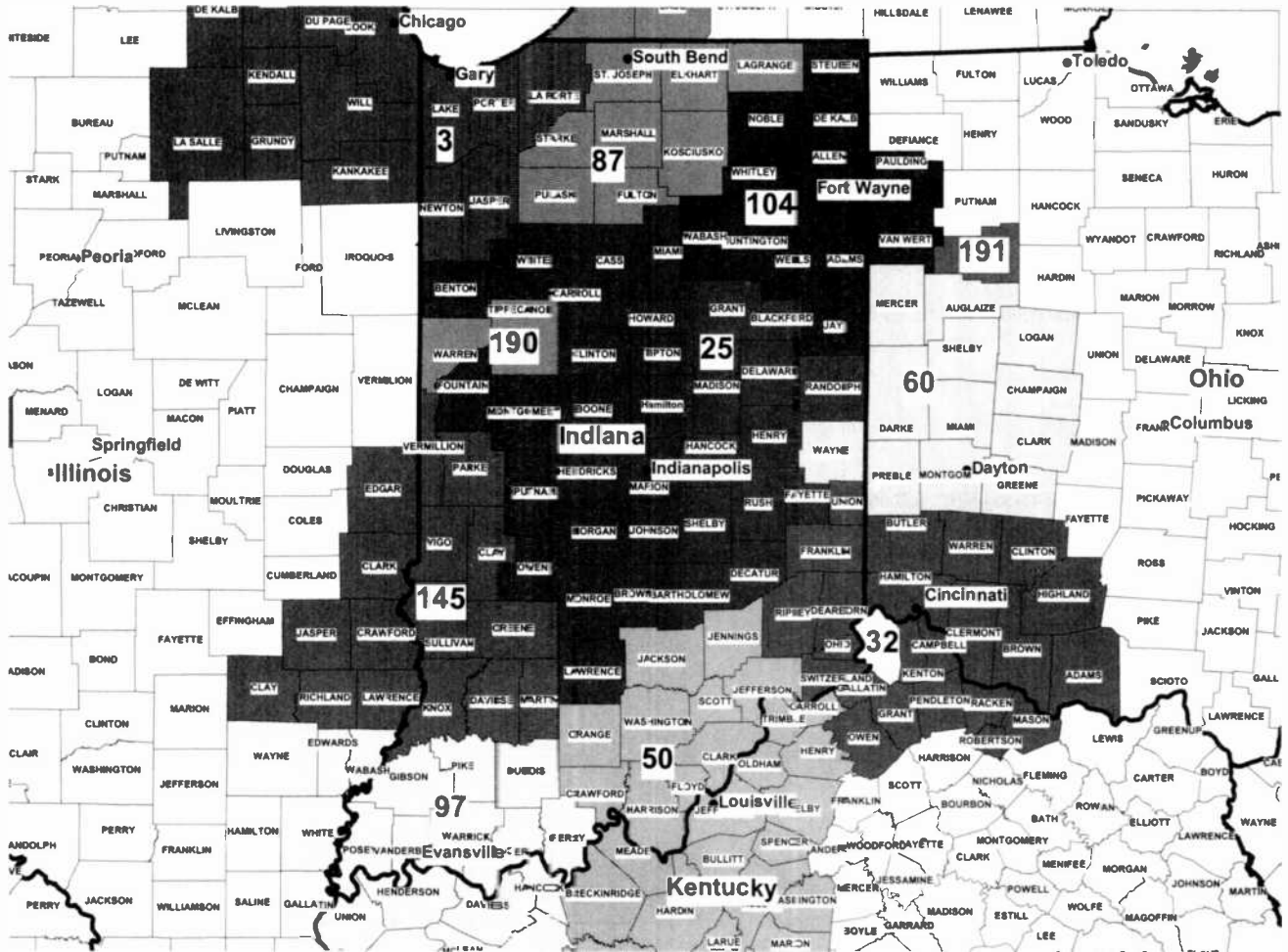


© 2002 Warren Communications News

Circulation © 2001 Nielsen. Coverage based on Nielsen study.

Grand Total	Cable	Non-cable	Total
	TV Households	TV Households	TV Households
Estimated Station Totals*	116,380	38,030	154,410
Average Weekly Circulation (2001)	50,549	10,395	60,944
Average Daily Circulation (2001)			21,178
Station DMA Total	Cable	Non-cable	Total
	TV Households	TV Households	TV Households
Estimated Station Totals*	116,380	35,910	152,290
Average Weekly Circulation (2001)	50,549	10,005	60,553
Average Daily Circulation (2001)			21,131
Other DMA Total	Cable	Non-cable	Total
	TV Households	TV Households	TV Households
Estimated Station Totals*	0	2,120	2,120
Average Weekly Circulation (2001)	0	390	390
Average Daily Circulation (2001)			47

*Estimated station totals are sums of the Nielsen TV and Cable TV household estimates for each county in which the station registers viewing of more than 5% as per the Nielsen Survey Methods.



© 2002 Warren Communications News

MARKET	NIELSEN DMA TV HOUSEHOLDS	RANK	MARKET AREA COMMERCIAL STATIONS
Chicago, IL	3,360,770	3	WBBM-TV (2), WCIU-TV (26), WCPX (38), WEHS-TV (60), WFLD (32), WFLD-DT (31), WGB0-TV (66), WGN-DT (19), WGN-TV (9), WJYS (62), WLS-DT (52), WLS-TV (7), WMAQ-TV (5), WPWR-TV (50), WSNS-DT (45), WSNS-TV (44), WWTO-TV (35)
Indianapolis, IN	1,013,290	25	WCLJ (42), WHMB-TV (40), WIPX (63), WISH-DT (9), WISH-TV (8), WNDY-TV (23), WRTV (6), WRTV-DT (25), WTHR (13), WTHR-DT (46), WTTK (29), WTTV (4), WXIN (59), WXIN-DT (45)
Cincinnati, OH	836,190	32	WCPO-DT (10), WCPO-TV (9), WKRC-DT (31), WKRC-TV (12), WLWT (5), WLWT-DT (35), WSTR-TV (64), WXIX-DT (29), WXIX-TV (19)
Louisville, KY	598,940	50	WAVE (3), WBKI-TV (34), WBNA (21), WRDB (41), WFTE (58), WHAS-TV (11), WLKY-TV (32)
Dayton, OH	494,960	60	WBDT (26), WDTN (2), WHIO-TV (7), WKEF (22), WKOI (43), WRGT-TV (45)
South Bend-Elkhart, IN	328,710	87	WHME-TV (46), WNCU-TV (16), WSBT-TV (22), WSJV (28)
Evansville, IN	279,190	97	WAZE-TV (19), WEH-TV (25), WEVV (44), WFIE-TV (14), WTVW (7)
Fort Wayne, IN	262,000	104	WANE-TV (15), WFFT-TV (55), WINM (63), WKJG-TV (33), WPTA (21)
Terre Haute, IN	151,560	145	WBAK-TV (38), WTHI-TV (10), WTWO (2)
Lafayette, IN	57,190	190	WLFI-TV (18)

State Cross Reference List

Communities that receive programs of stations that are located elsewhere.

- WCLJ, WIPX & WTTV, Bloomington See Indianapolis, IN
- WSJV, Elkhart See South Bend, IN
- WWAZ-TV, Evansville See Madisonville, KY
- WINM, Fort Wayne See Angola, IN
- WPWR-TV, Gary See Chicago, IL
- WNDY-TV, Marion See Indianapolis, IN

Indiana Analog Station Totals as of December 1, 2001

	VHF	UHF	TOTAL
Commercial Television	7	23	30
Educational Television	1	8	9
	8	31	39

Indiana—Angola

WINM
Ch. 63

Network Service: TBN.

Licensee: Tri-State Christian TV Inc., Box 1010, Marion, IL 62959.

Studio: 02966 Rd. 1, Edgerton, OH 43517.

Mailing Address: Box 159, Butler, IN 46721.

Phone: 419-298-3703. **Fax:** 419-298-3704.

Web Site: <http://www.tct-net.org>

Technical Facilities: Channel No. 63 (764-770 MHz). Authorized power: 1374-kw max. visual. Antenna: 473-ft. above av. terrain, 475-ft. above ground, 1325-ft. above sea level.

Latitude 41° 27' 15"
Longitude 84° 48' 10"

Transmitter: State Line Rd., 1-mi. N of U.S. Rte. 6, 10-mi. W of Edgerton, OH.

Digital Facilities: Channel No. 12 (204-210 MHz). Power: 5-kw max. visual. Antenna: 433-ft. above av. terrain, 436-ft. above ground.

Latitude 41° 27' 15"
Longitude 84° 48' 10"

FCC Digital File Number: BPCDT-19990929ABH (pending).

Note: Latitude and longitude coordinates shown are based on the North American Datum of 1927 (NAD 27) as currently required by the Mass Media Bureau of the FCC.

Ownership: Tri-State Christian TV Inc. (Group Owner).

Began Operation: April 22, 1983. Sale to Tri-State Broadcasting Corp. by James A. Chase approved by FCC October 1, 1985. Left air January 1985. Returned to air June 11, 1988. Sale to present owner by Tri-State Broadcasting Corp. approved by FCC January 24, 1991.

Personnel:

Garth W. Coonce, President.

Don Gladden, Station Manager.

John J. Authenreith, Station Manager.

Anna VanDeventer, General Sales Manager.

Lee Gilbert, Chief Engineer.

Daniel McDiarmid, Production Manager.



© 2002 Warren Communications News

Rates: On request.

City of License: Angola. **Station DMA:** Fort Wayne. **Rank:** 104.

Circulation © 2001 Nielsen. Coverage based on Nielsen study.

Grand Total	Cable TV Households	Non-cable TV Households	Total TV Households
Estimated Station Totals*	16,030	9,960	25,990
Average Weekly Circulation (2001)	1,003	549	1,552
Average Daily Circulation (2001)			481

Station DMA Total	Cable TV Households	Non-cable TV Households	Total TV Households
Estimated Station Totals*	16,030	9,960	25,990
Average Weekly Circulation (2001)	1,003	549	1,552
Average Daily Circulation (2001)			481

*Estimated station totals are sums of the Nielsen TV and Cable TV household estimates for each county in which the station registers viewing of more than 5% as per the Nielsen Survey Methods

Indiana—Evansville

WEHT
Ch. 25

Network Service: ABC.

Licensee: Gilmore Broadcasting Corp., Box 25, Evansville, IN 47701.

Studio: 800 Marywood Dr., Henderson, KY 42420.

Mailing Address: Box 25, Evansville, IN 47701.

Phone: 800-879-8542. **Fax:** 270-826-6823.

E-mail: wpta@wpta.com

Web Site: http://www.abc25.com

Technical Facilities: Channel No. 25 (536-542 MHz). Authorized power: 1194-kw max. & 794-kw horizontal visual, 286-kw max. & 185-kw horizontal aural. Antenna: 1030-ft. above av. terrain, 988-ft. above ground, 1449-ft. above sea level.

Latitude 37° 51' 56"
Longitude 87° 34' 04"

Transmitter: Marywood Dr., Henderson, KY.

Digital Facilities: Channel No. 59 (740-746 MHz). Power: 59-kw max. visual. Antenna: 988-ft. above av. terrain, 915-ft. above ground.

Latitude 37° 51' 57"
Longitude 87° 34' 04"

FCC Digital File Number: BPCDT-19991021AAW. Granted: December 7, 1999.

Note: Latitude and longitude coordinates shown are based on the North American Datum of 1927 (NAD 27) as currently required by the Mass Media Bureau of the FCC.

Satellite Earth Stations: Andrew, C-band; DH Satellite, Ku & C-band; RCA, 5-meter Ku-band; Scientific-Atlanta, 5-meter C-band; Andrew, Standard Agile Omni receivers.

News Service: AP.

Ownership: Gilmore Broadcasting Corp.

Began Operation: September 11, 1953. Sale to present owner by Henry S. Hilberg & Associates approved by FCC July 20, 1964 (*Television Digest*, Vol. 4:16, 29). Sale to Hilberg group by M. A. Lightman's Malco Theatres Inc. approved by FCC October 24, 1956 (Vol. 12:35, 43).

Represented (sales): Blair Television.

Represented (legal): Wiley, Rein & Fielding.

Represented (engineering): Cohen, Dippell & Everist PC.

Personnel:

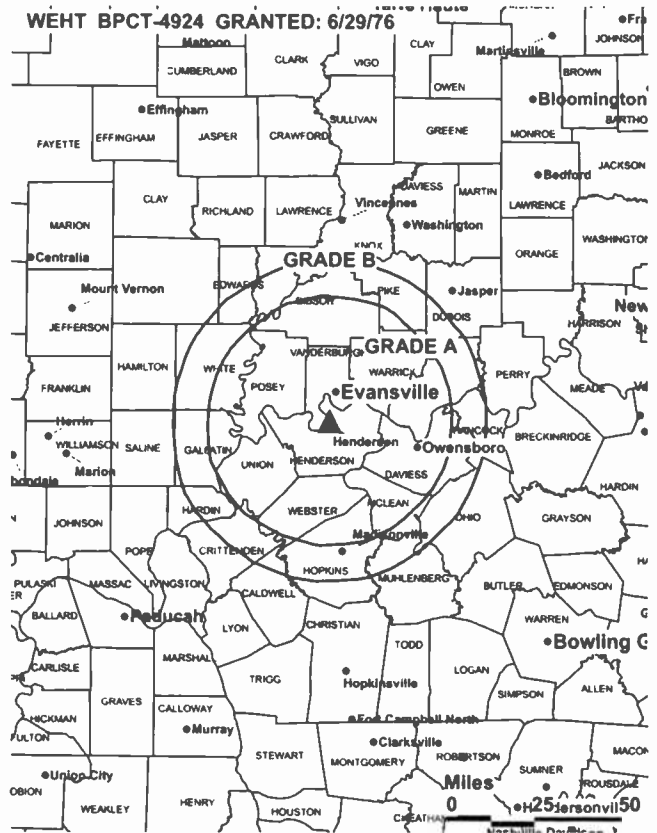
Mike Riley, Station & General Sales Manager.

Ginny Powers, Program Director.

John Sandwell, Sales Manager.

Michael Valentine, News Director.

Melisse Marks, Promotion Director.



© 2002 Warren Communications News

Jenny Funk, Business Manager.

Stan Newman, Production Manager.

John Watson, Chief Engineer.

Highest 30 Sec. Rate: \$1500.

City of License: Evansville. **Station DMA:** Evansville. **Rank:** 97.

Circulation © 2001 Nielsen. Coverage based on Nielsen study.

Grand Total	Cable TV Households	Non-cable TV Households	Total TV Households
Estimated Station Totals*	224,770	134,060	358,830
Average Weekly Circulation (2001)	155,351	66,320	221,672
Average Daily Circulation (2001)			113,253
Station DMA Total	Cable TV Households	Non-cable TV Households	Total TV Households
Estimated Station Totals*	168,850	107,220	276,070
Average Weekly Circulation (2001)	130,687	62,881	193,568
Average Daily Circulation (2001)			102,957
Other DMA Total	Cable TV Households	Non-cable TV Households	Total TV Households
Estimated Station Totals*	55,920	26,840	82,760
Average Weekly Circulation (2001)	24,664	3,439	28,104
Average Daily Circulation (2001)			10,295

*Estimated station totals are sums of the Nielsen TV and Cable TV household estimates for each county in which the station registers viewing of more than 5% as per the Nielsen Survey Methods.

Indiana—Evansville

WEVV
Ch. 44

Network Service: CBS.

Licensee: ComCorp. of Indiana License Corp., Drawer 53708, Lafayette, LA 70505.

Studio: 44 Main St., Evansville, IN 47708-1450.

Phone: 812-464-4444. **Fax:** 812-465-9450.

E-mail: info@wevv.com; news@wevv.com

Web Site: http://www.wevv.com

Technical Facilities: Channel No. 44 (650-656 MHz). Authorized power: 1230-kw max. visual, 123-kw max. aural. Antenna: 970-ft. above av. terrain, 981-ft. above ground, 1386-ft. above sea level.

Latitude 37° 53' 17"
Longitude 87° 32' 37"

Transmitter: State Rd. 414, Henderson, KY.

Digital Facilities: Channel No. 45 (656-662 MHz). Power: 200-kw max. visual. Antenna: 943-ft. above av. terrain, 914-ft. above ground.

Latitude 37° 53' 17"
Longitude 87° 32' 37"

FCC Digital File Number: BPCDT-19991101AEQ. Granted: January 22, 2001.

Note: Latitude and longitude coordinates shown are based on the North American Datum of 1927 (NAD 27) as currently required by the Mass Media Bureau of the FCC.

Satellite Earth Stations: Andrew, 4-meter Ku & C-band; Andrew, 4.5-meter Ku & C-band; Avcom, 6-meter; Comtech, 3.8-meter Ku & C-band; Andrew, Avcom, Standard Agile Omni receivers.

LMA: Local marketing agreement with WTSN-LP (I), Evansville.

Ownership: Communications Corp. of America (Group Owner).

Began Operation: November 17, 1983. Reorganization & addition of partners approved by FCC November 19, 1984. Sale to WEVV Inc. by Ohio Valley TV Inc. approved by FCC December 27, 1985. Sale to present owner by WEVV Inc. approved by FCC April 5, 1999.

Represented (sales): Continental Television Sales; Canadian Communications Co.

Represented (legal): Leventhal, Senter & Lerman PLLC.

Personnel:

John Rockweiler, General Manager.

Pam Myrick, National Sales Manager.

Sandy Eickhoff, Regional Sales Manager.

Arthur Steadman, News Director.

Don Hollingsworth, Chief Engineer.

Tim Black, Promotion Director.



© 2002 Warren Communications News

Debra Garland, Business Manager.

Highest 30 Sec. Rate: \$800.

City of License: Evansville. **Station DMA:** Evansville. **Rank:** 97.

Circulation © 2001 Nielsen. Coverage based on Nielsen study.

Grand Total	Cable TV Households	Non-cable TV Households	Total TV Households
Estimated Station Totals*	193,240	129,710	322,950
Average Weekly Circulation (2001)	127,364	52,775	180,140
Average Daily Circulation (2001)			79,470
Station DMA Total	Cable TV Households	Non-cable TV Households	Total TV Households
Estimated Station Totals*	168,850	107,220	276,070
Average Weekly Circulation (2001)	115,043	51,148	166,191
Average Daily Circulation (2001)			74,053
Other DMA Total	Cable TV Households	Non-cable TV Households	Total TV Households
Estimated Station Totals*	24,390	22,490	46,880
Average Weekly Circulation (2001)	12,321	1,627	13,949
Average Daily Circulation (2001)			5,417

*Estimated station totals are sums of the Nielsen TV and Cable TV household estimates for each county in which the station registers viewing of more than 5% as per the Nielsen Survey Methods.

Indiana—Evansville

WFIE-TV Ch. 14

Network Service: NBC.

Licensee: Cosmos Broadcasting Co., Box 1414, Evansville, IN 47701.

Studio: 1115 Mount Auburn Rd., Evansville, IN 47720.

Mailing Address: Box 1414, Evansville, IN 47701.

Phone: 812-426-1414. **Fax:** 812-426-1945.

Web Site: <http://www.14wfie.com>

Technical Facilities: Channel No. 14 (470-476 MHz). Authorized power: 2208-kw max. & 1020-kw horizontal visual, 331-kw max. & 91.2-kw horizontal aural. Antenna: 1020-ft. above av. terrain, 949-ft. above ground, 1449-ft. above sea level.

Latitude	37°	53'	14"
Longitude	87°	31'	07"

Holds CP for change to 2190-kw max. visual, 1020-ft. above av. terrain, 908-ft. above ground, 1407-ft. above sea level; lat. 37° 53' 13", long. 87° 31' 07". BPCT-20010117ACT.

Transmitter: Wolf Hill, approx. 2300-ft. NE of intersection of Rte. 414 & Cemetery Rd.

Digital Facilities: Channel No. 46 (662-668 MHz). Power: 250-kw max. visual. Antenna: 951-ft. above av. terrain, 840-ft. above ground.

Latitude	37°	53'	14"
Longitude	87°	31'	07"

FCC Digital File Number: BPCDT-19991101AFP. Granted: January 26, 2001.

Note: Latitude and longitude coordinates shown are based on the North American Datum of 1927 (NAD 27) as currently required by the Mass Media Bureau of the FCC.

Multichannel TV Sound: Stereo only.

Satellite Earth Stations: ADM, 3-meter; Andrew, 3-meter Ku-band; Harris, 6-meter; Harris, Scientific-Atlanta receivers.

News Service: AP.

Ownership: Cosmos Broadcasting Corp. (Group Owner).

Began Operation: November 9, 1953. Sale to present owner by Orion Broadcasting approved by FCC August 14, 1981. Sale to Orion by Jesse D. Fine theatre family approved by FCC July 18, 1956 (*Television Digest*, Vol. 12:25, 26, 29).

Represented (sales): Harrington, Righter & Parsons Inc.

Represented (legal): Dow, Lohnes & Albertson PLLC.

Personnel:

Lucy Himstedt, General Manager.

Linda Haddix, General Sales Manager.

Marion B. Paul, Chief Engineer.

Bob Freeman, News Director.



© 2002 Warren Communications News

Gil Mazur, Marketing Director.

Sam Schaeffer, Business Manager.

Highest 30 Sec. Rate: \$2000.

City of License: Evansville. **Station DMA:** Evansville. **Rank:** 97.

Circulation © 2001 Nielsen. Coverage based on Nielsen study.

Grand Total	Cable TV Households	Non-cable TV Households	Total TV Households
Estimated Station Totals*	198,680	132,050	330,730
Average Weekly Circulation (2001)	152,732	68,072	220,805
Average Daily Circulation (2001)			123,907
Station DMA Total	Cable TV Households	Non-cable TV Households	Total TV Households
Estimated Station Totals*	168,850	107,220	276,070
Average Weekly Circulation (2001)	137,300	64,801	202,102
Average Daily Circulation (2001)			116,322
Other DMA Total	Cable TV Households	Non-cable TV Households	Total TV Households
Estimated Station Totals*	29,830	24,830	54,660
Average Weekly Circulation (2001)	15,432	3,271	18,703
Average Daily Circulation (2001)			7,585

*Estimated station totals are sums of the Nielsen TV and Cable TV household estimates for each county in which the station registers viewing of more than 5% as per the Nielsen Survey Methods.

Indiana—Evansville

WTVW
Ch. 7

Network Service: FOX.

Licensee: Quorum of Indiana License LLC, 10 New England Business Center, Suite 100, Andover, MA 02180.

Studio: 477 Carpenter St., Evansville, IN 47708.

Mailing Address: Box 7, Evansville, IN 47701.

Phone: 812-424-7777. **Fax:** 812-421-4040.

E-mail: programming@wtvw.com

Web Site: http://www.wtvw.com

Technical Facilities: Channel No. 7 (174-180 MHz). Authorized power: 316-kw visual, 63.2-kw aural. Antenna: Circularly polarized, 1000-ft. above av. terrain, 1013-ft. above ground, 1493-ft. above sea level.

Latitude 38° 01' 27"
Longitude 87° 21' 43"

Transmitter: 1-mi. S of Chandler.

Digital Facilities: Channel No. 28 (554-560 MHz). Power: 1000-kw max. visual. Antenna: 896-ft. above av. terrain, 823-ft. above ground.

Latitude 38° 01' 27"
Longitude 87° 21' 43"

FCC Digital File Number: BPCDT-19991101ACY. Granted: May 3, 2001.

Note: Latitude and longitude coordinates shown are based on the North American Datum of 1927 (NAD 27) as currently required by the Mass Media Bureau of the FCC.

Satellite Earth Stations: ADM, 4.5-meter C-band; AFC, 3.7-meter Ku-band; Andrew, 4.5-meter C-band; Andrew, 7.3-meter C-band; DH Satellite, 4.5-meter Ku & C-band; Avantek, Standard Agile Omni receivers.

News Service: AP.

Ownership: Quorum Broadcast Holdings Inc. (Group Owner).

Began Operation: August 21, 1956. Sale to present owner by Petracom Equity Partners LP approved by FCC May 4, 1998 (Television Digest, Vol. 37:37). Sale to Petracom Equity Partners LP by Banam Broadcasting Inc. approved by FCC May 31, 1995. Assignment of license to BankAmerica Corp. from Woods Communication Group Inc. granted March 16, 1993. Sale to Broad Street TV granted August 17, 1988 (Vol.28:25) but not consummated. Sale to Charles Woods by Fuqua Communications approved by FCC November 17, 1980. Sale of control to Fuqua by Polaris Corp. approved by FCC September 26, 1966 (Vol. 5:51, 6:39). Sale of control to Producers Inc. (Polaris) by Ferris E. Traylor, Res Schepp & Miklos Sperling approved by FCC 1962 (Vol. 2:35).

Represented (sales): Millennium Sales & Marketing.

Represented (legal): Arter & Hadden LLP.

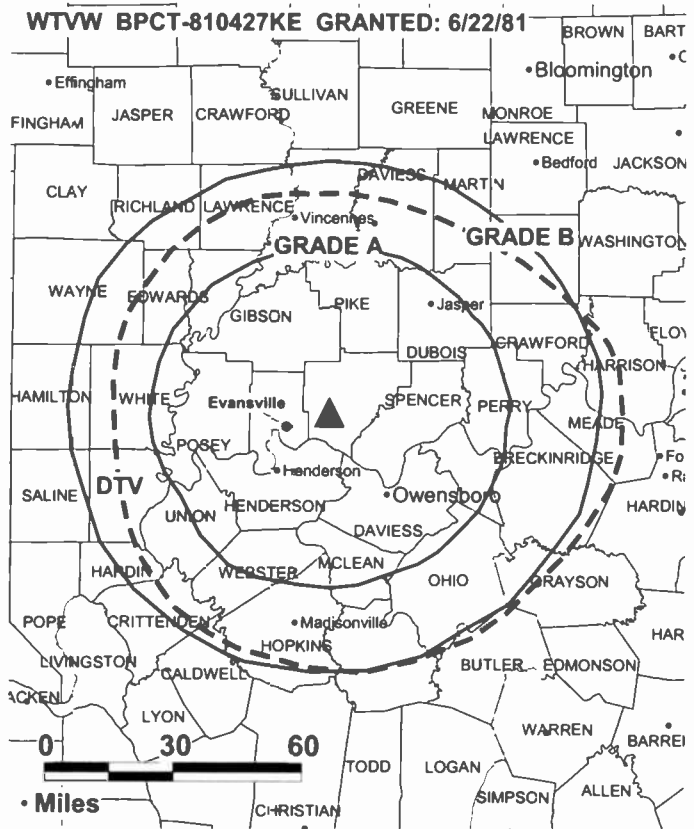
Personnel:

Edwin Hill, Vice President & General Manager.

Allen White, General Sales Manager.

Steve Parkinson, National Sales Manager.

John Schuta, Chief Engineer.



© 2002 Warren Communications News

Bob Walters, News Director.

Pam Miller, Program Director.

David Castrale, Production Manager.

Julie Merkley, Business Manager.

Highest 30 Sec. Rate: \$3500.

City of License: Evansville. **Station DMA:** Evansville. **Rank:** 97.

Circulation © 2001 Nielsen. Coverage based on Nielsen study.

Grand Total	Cable TV Households	Non-cable TV Households	Total TV Households
Estimated Station Totals*	221,900	166,450	388,350
Average Weekly Circulation (2001)	121,252	71,132	192,384
Average Daily Circulation (2001)			78,411
Station DMA Total	Cable TV Households	Non-cable TV Households	Total TV Households
Estimated Station Totals*	168,850	107,220	276,070
Average Weekly Circulation (2001)	108,665	60,674	169,340
Average Daily Circulation (2001)			70,738
Other DMA Total	Cable TV Households	Non-cable TV Households	Total TV Households
Estimated Station Totals*	53,050	59,230	112,280
Average Weekly Circulation (2001)	12,587	10,458	23,045
Average Daily Circulation (2001)			7,672

*Estimated station totals are sums of the Nielsen TV and Cable TV household estimates for each county in which the station registers viewing of more than 5% as per the Nielsen Survey Methods.

Indiana—Fort Wayne

WANE-TV Ch. 15

Network Service: CBS.

Licensee: Indiana Broadcasting LLC, Box 1515, Fort Wayne, IN 46801.

Studio: 2915 W. State Blvd., Fort Wayne, IN 46808.

Mailing Address: Box 1515, Fort Wayne, IN 46801.

Phone: 219-424-1515. **Fax:** 219-424-1428.

E-mail: talkback@wane.com

Web Site: http://www.wane.com

Technical Facilities: Channel No. 15 (476-482 MHz). Authorized power: 1114-kw max. & 144-kw horizontal visual, 28.2-kw horizontal aural. Antenna: 830-ft. above av. terrain, 807-ft. above ground, 1617-ft. above sea level.

Latitude 41° 05' 38"
Longitude 85° 10' 48"

Holds CP for change to 2450-kw max. visual, 868-ft. above av. terrain, 804-ft. above ground, 1615-ft. above sea level. BPCT-20000413ABS.

Requests modification of CP for change to 827-ft. above av. terrain. BMPCT-20010511ABD.

Transmitter: 2915 W. State Blvd.

Digital Facilities: Channel No. 4 (66-72 MHz). Power: 1.5-kw visual. Antenna: 797-ft. above av. terrain, 774-ft. above ground.

Latitude 41° 05' 38"
Longitude 85° 10' 48"

FCC Digital File Number: BPCDT-19991018AAQ. Granted: January 16, 2001.

Note: Latitude and longitude coordinates shown are based on the North American Datum of 1927 (NAD 27) as currently required by the Mass Media Bureau of the FCC.

News Services: AP, CBS Newspath, CNN Newsource.

Ownership: LIN Television Corp. (Group Owner).

Began Operation: September 26, 1954. Sale to Chancellor Media Corp. dismissed (*Television Digest*, Vol. 38:28; 39:12). Sale of controlling interest in LIN to Hicks, Muse, Tate, & Furst from AT&T approved by FCC March 2, 1998 (Vol. 37:33, 42, 43; 38:2, 10). Sale to present owner by Corinthian Broadcasting approved by FCC November 28, 1983 (Vol. 23: 36). Sale to Corinthian by Universal Broadcasting (McConnell) approved by FCC October 10, 1956. Sale as WINT by R. Morris Pierce group approved by FCC June 13, 1956 (Vol. 12:24, 34, 41).

Represented (sales): Petry Television Inc.

Represented (legal): Covington & Burling.

Represented (engineering): Moffet, Larson & Johnson Inc.

Personnel:

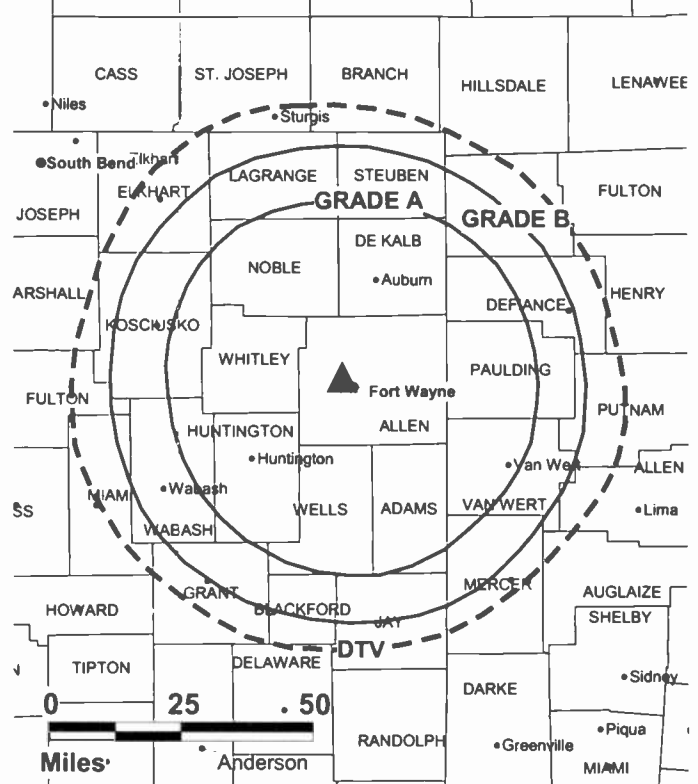
Frank N. Moore, President & General Manager.

Alan Riebe, General Sale Manager.

Dee Noonan, National Sales Manager.

Rick Moll, News Director.

WANE-TV BPCT-20000413ABS GRANTED: 3/2/2001



© 2002 Warren Communications News

Jim Riecken, Production Manager.

Kim Miser, Promotion Director.

Mike Brown, Chief Engineer.

Randell E. Culbertson, Financial Manager.

Rates: On request.

City of License: Fort Wayne. **Station DMA:** Fort Wayne. **Rank:** 104.

Circulation © 2001 Nielsen. Coverage based on Nielsen study.

Grand Total	Cable TV Households	Non-cable TV Households	Total TV Households
Estimated Station Totals*	212,010	186,840	398,850
Average Weekly Circulation (2001)	128,568	97,444	226,012
Average Daily Circulation (2001)			114,491
Station DMA Total	Cable TV Households	Non-cable TV Households	Total TV Households
Estimated Station Totals*	137,640	114,860	252,500
Average Weekly Circulation (2001)	104,381	82,467	186,848
Average Daily Circulation (2001)			99,600
Other DMA Total	Cable TV Households	Non-cable TV Households	Total TV Households
Estimated Station Totals*	74,370	71,980	146,350
Average Weekly Circulation (2001)	24,187	14,977	39,164
Average Daily Circulation (2001)			14,892

* Estimated station totals are sums of the Nielsen TV and Cable TV household estimates for each county in which the station registers viewing of more than 5% as per the Nielsen Survey Methods.

Indiana—Fort Wayne

WFFT-TV Ch. 55

Network Service: FOX.

Licensee: Quorum of Fort Wayne License LLC, 18 Newbury St., Boston, MA 02116.

Studio: 3707 Hillegas Rd., Fort Wayne, IN 46808.

Mailing Address: Box 8655, Fort Wayne, IN 46898-8655.

Phone: 219-471-5555. **Fax:** 219-484-4331.

E-mail: wfft@mail.fwi.com

Web Site: <http://www.wfft.com>

Technical Facilities: Channel No. 55 (716-722 MHz). Authorized power: 603-kw max. & 389-kw horizontal visual, 60.3-kw max. & 38.9-kw horizontal aural. Antenna: 761-ft. above av. terrain, 781-ft. above ground, 1601-ft. above sea level.

Latitude 41° 06' 33"
Longitude 85° 11' 42"

Transmitter: 3707 Hillegas Rd.

Digital Facilities: Channel No. 36 (602-608 MHz). Power: 250-kw max. visual. Antenna: 951-ft. above av. terrain, 840-ft. above ground.

Latitude 37° 53' 14"
Longitude 87° 31' 07"

FCC Digital File Number: BPCDT-19991101AFP (pending).

Note: Latitude and longitude coordinates shown are based on the North American Datum of 1927 (NAD 27) as currently required by the Mass Media Bureau of the FCC.

Satellite Earth Stations: AFC, 3.7-meter; Comtech, 5-meter C-band; Prodelir, 4.5-meter C-band; RCA, Ku-band; Agile Omni, M/A-Com receivers.

News Services: AP, CNN Newsource.

Ownership: Quorum Broadcast Holdings Inc. (Group Owner).

Began Operation: December 21, 1977. Sale to present owner by Midwest Holdings Partnership LP (Douglas Wolf) who had acquired from Great Trails Broadcasting Corp., approved by FCC December 14, 1988 (*Television Digest*, Vol. 38:46).

Represented (sales): Millennium Sales & Marketing.

Represented (legal): Arter & Hadden LLP.

Personnel:

Dave Miller, Vice President & General Manager.

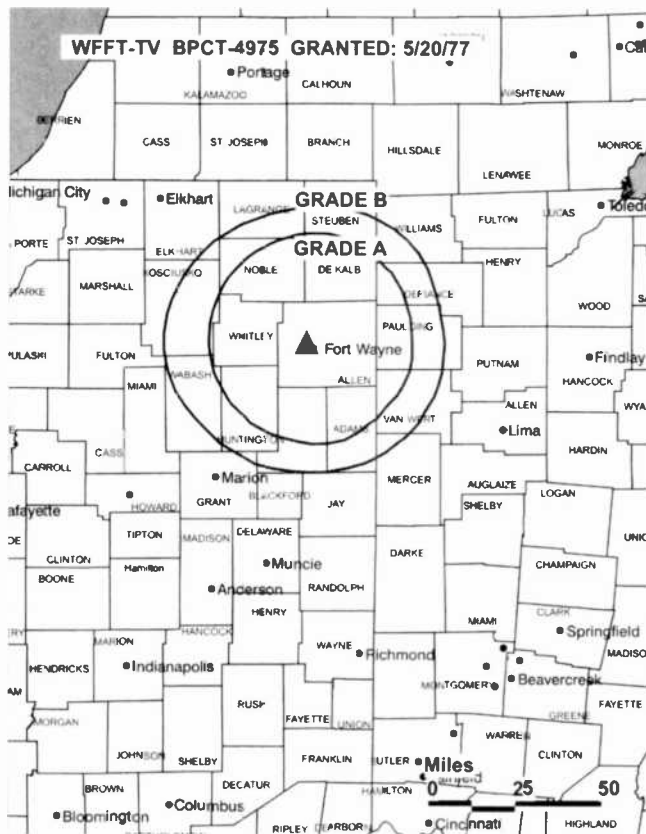
Randy Bitters, National Sales Manager.

Kevin Newmann, Local Sales Manager.

Khris M. West, Chief Engineer.

Steve Shine, News Director.

Leo Vogt, Production Manager.



© 2002 Warren Communications News

Elisabeth Stern, Community Affairs Director.

Rates: On request.

City of License: Fort Wayne. **Station DMA:** Fort Wayne. **Rank:** 104.

Circulation © 2001 Nielsen. Coverage based on Nielsen study.

Grand Total	Cable TV Households	Non-cable TV Households	Total TV Households
Estimated Station Totals*	224,650	196,930	421,580
Average Weekly Circulation (2001)	101,573	74,489	176,062
Average Daily Circulation (2001)			64,510
Station DMA Total	Cable TV Households	Non-cable TV Households	Total TV Households
Estimated Station Totals*	137,640	114,860	252,500
Average Weekly Circulation (2001)	77,793	62,901	140,694
Average Daily Circulation (2001)			54,133
Other DMA Total	Cable TV Households	Non-cable TV Households	Total TV Households
Estimated Station Totals*	87,010	82,070	169,080
Average Weekly Circulation (2001)	23,780	11,588	35,369
Average Daily Circulation (2001)			10,376

* Estimated station totals are sums of the Nielsen TV and Cable TV household estimates for each county in which the station registers viewing of more than 5% as per the Nielsen Survey Methods.

Indiana—Fort Wayne

WKJG-TV Ch. 33

Network Service: NBC.

Licensee: Corporation for General Trade, 2633 W. State Blvd., Fort Wayne, IN 46808.

Studio: 2633 W. State Blvd., Fort Wayne, IN 46808.

Phone: 219-422-7474. **Fax:** 219-422-7702.

E-mail: feedback@nbc33.com

Web Site: http://www.nbc33.com

Technical Facilities: Channel No. 33 (584-590 MHz). Authorized power: 589-kw max. visual, 58.9-kw max. aural. Antenna: 770-ft. above av. terrain, 793-ft. above ground, 1593-ft. above sea level.

Latitude 41° 05' 36.00"
Longitude 85° 10' 28.47"

Transmitter: 2633 W. State Blvd.

Digital Facilities: Channel No. 19 (500-506 MHz). Power: 350-kw max. visual. Antenna: 736-ft. above av. terrain, 726-ft. above ground.

Latitude 41° 05' 39.00"
Longitude 85° 10' 36.00"

FCC Digital File Number: BPCDT-19991101AFL (pending).

Note: Latitude and longitude coordinates shown are based on the North American Datum of 1927 (NAD 27) as currently required by the Mass Media Bureau of the FCC.

Multichannel TV Sound: Stereo only.

Satellite Earth Stations: AFC, 3.7-meter Ku & C-band; Comtech, 5-meter C-band; M/A-Com, Standard Communications receivers.

News Service: AP.

Ownership: Corporation for General Trade.

Began Operation: November 21, 1953. Sale to present owner by Wabash Valley Broadcasting Corp. approved by FCC November 23, 1983. Sale to Wabash by Federated Media Inc. approved by FCC July 30, 1974 (*Television Digest*, Vol. 14:32). Sale to FMI by Truth Publishing Co. approved by FCC March 10, 1971 (Vol. 10:27). Sale to Truth Publishing Co. by Clarence L. Schust, H. Leslie Popp & associates approved by FCC March 13, 1957 (Vol. 13:5, 11).

Represented (sales): Blair Television.

Represented (legal): Haley, Bader & Potts PLC.

Personnel:

John Dawson, General Manager.

Dave Stevens, Local Sales Manager.

John Martin, National Sales Manager.

Ray Wilck, News Director.

Rick Granger, Marketing Director.

Tad Frank, Promotion Manager.



© 2002 Warren Communications News

Mark Meyer, Program Manager.

Al Crain, Production Manager.

Matt Kyle, Chief Engineer.

Ed Shick, Business Manager.

Highest 30 Sec. Rate: \$5000.

City of License: Fort Wayne. **Station DMA:** Fort Wayne. **Rank:** 104.

Circulation © 2001 Nielsen. Coverage based on Nielsen study.

Grand Total	Cable TV Households	Non-cable TV Households	Total TV Households
Estimated Station Totals*	205,090	181,780	386,870
Average Weekly Circulation (2001)	127,715	97,162	224,878
Average Daily Circulation (2001)			110,435
Station DMA Total	Cable TV Households	Non-cable TV Households	Total TV Households
Estimated Station Totals*	137,640	114,860	252,500
Average Weekly Circulation (2001)	104,577	83,306	187,883
Average Daily Circulation (2001)			97,490
Other DMA Total	Cable TV Households	Non-cable TV Households	Total TV Households
Estimated Station Totals*	67,450	66,920	134,370
Average Weekly Circulation (2001)	23,138	13,856	36,994
Average Daily Circulation (2001)			12,945

*Estimated station totals are sums of the Nielsen TV and Cable TV household estimates for each county in which the station registers viewing of more than 5% as per the Nielsen Survey Methods.

Indiana—Fort Wayne

WPTA Ch. 21

Network Service: ABC.

Licensee: WPTA License Inc., 3401 Butler Rd., Fort Wayne, IN 46808.

Studio: 3401 Butler Rd., Fort Wayne, IN 46808.

Mailing Address: Box 2121, Fort Wayne, IN 46801.

Phone: 219-483-0584. **Fax:** 219-483-2568.

E-mail: wpta@wpta.com

Web Site: <http://www.wpta.com/>

Technical Facilities: Channel No. 21 (512-518 MHz). Authorized power: 562-kw max. & 490-kw horizontal visual, 56.2-kw max. & 49-kw horizontal aural. Antenna: 740-ft. above av. terrain, 770-ft. above ground, 1582-ft. above sea level.

Latitude 41° 06' 08.00"
Longitude 85° 11' 04.00"

Holds CP for change to 736-ft. above av. terrain, 746-ft. above ground, 1543-ft. above sea level; lat. 41° 6' 7.90", long. 85° 11' 4.90". BPCT-19991228AAX.

Transmitter: 3401 Butler Rd.

Digital Facilities: Channel No. 24 (530-536 MHz). Power: 489-kw max. visual. Antenna: 736-ft. above av. terrain, 746-ft. above ground.

Latitude 41° 06' 07.90"
Longitude 85° 11' 04.90"

FCC Digital File Number: BPCDT-19991027ACJ (pending).

Note: Latitude and longitude coordinates shown are based on the North American Datum of 1927 (NAD 27) as currently required by the Mass Media Bureau of the FCC.

Satellite Earth Stations: Andrew, 4.5-meter C-band; Andrew, 4.5-meter Ku & C-band; Andrew, 7-meter C-band; Microdyne, 7.3-meter C-band; Andrew, Avantek, Microdyne, Scientific-Atlanta, Standard, Tanberg, Tieman, Wegener receivers.

News Services: ABC NewsOne, AP, NIWS, UPI.

Ownership: Granite Broadcasting Corp. (Group Owner).

Began Operation: September 28, 1957. Sale to present owner by Pulitzer Publishing Co. approved by FCC September 25, 1989 (*Television Digest*, Vol. 29:34). Sale to Pulitzer by Gannett Co. Inc. approved by FCC May 12, 1983 (Vol. 23:2). Merger of Combined Communications with Gannett Co. approved by FCC June 7, 1979 (Vol. 18:20, 38; 19:24). Sale to Combined by Sarkes Tarzian Inc. approved by FCC April 4, 1973 (Vol. 12:41; 13:7).

Represented (sales): Continental Television Sales.

Represented (legal): Akin, Gump, Strauss, Hauer & Feld LLP.

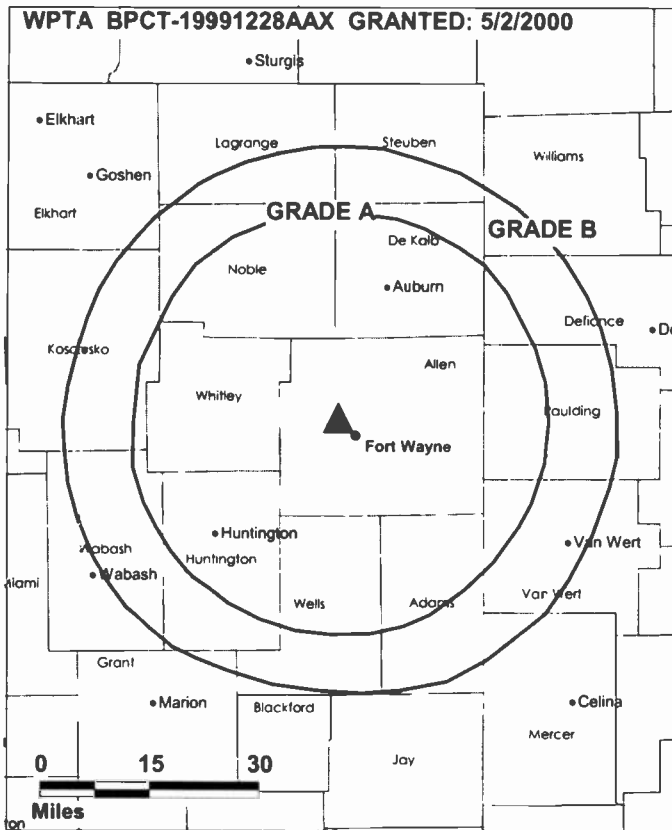
Personnel:

Jerry Geisler, President & General Manager.

Chris Fedele, General Sales Manager.

Doug Barrow, National Sales Manager.

Bret Angel, Chief Engineer.



Kristine Putt, Local Sales Manager.

Don Bradley, News Director.

Jim Turcovsky, Production Manager.

Georgann Lauer, Traffic Manager.

Highest 30 Sec. Rate: \$1200.

City of License: Fort Wayne. **Station DMA:** Fort Wayne. **Rank:** 104.

Circulation © 2001 Nielsen. Coverage based on Nielsen study.

Grand Total	Cable TV Households	Non-cable TV Households	Total TV Households
Estimated Station Totals*	229,700	205,810	435,510
Average Weekly Circulation (2001)	148,402	112,891	261,292
Average Daily Circulation (2001)			133,839
Station DMA Total	Cable TV Households	Non-cable TV Households	Total TV Households
Estimated Station Totals*	137,640	114,860	252,500
Average Weekly Circulation (2001)	110,726	87,815	198,541
Average Daily Circulation (2001)			110,524
Other DMA Total	Cable TV Households	Non-cable TV Households	Total TV Households
Estimated Station Totals*	92,060	90,950	183,010
Average Weekly Circulation (2001)	37,676	25,075	62,751
Average Daily Circulation (2001)			23,315

*Estimated station totals are sums of the Nielsen TV and Cable TV household estimates for each county in which the station registers viewing of more than 5% as per the Nielsen Survey Methods.

Indiana—Hammond

WJYS
Ch. 62

Network Service: Independent.

Licensee: Jovon Broadcasting Corp., 18600 S. Oak Park Ave., Tinley Park, IL 60477.

Studio: 18600 S. Oak Park Ave., Tinley Park, IL 60477.

Phone: 708-633-0001. **Fax:** 708-633-0040.

Technical Facilities: Channel No. 62 (758-764 MHz). Authorized power: 5000-kw max. visual. Antenna: 479-ft. above av. terrain, 472-ft. above ground, 1165-ft. above sea level.

Latitude 41° 33' 10"
Longitude 87° 47' 09"

Transmitter: 1.2-mi. S of Tinley Park.

Digital Facilities: Channel No. 36 (602-608 MHz). Power: 50-kw max. visual. Antenna: 1493-ft. above av. terrain, 1497-ft. above ground, 2092-ft. above sea level.

Latitude 41° 52' 44"
Longitude 87° 38' 10"

Transmitter: Sears Tower, 233 S. Wacker Dr., Chicago, IL.

FCC Digital File Number: BPCDT-981224KF (pending).

Note: Latitude and longitude coordinates shown are based on the North American Datum of 1927 (NAD 27) as currently required by the Mass Media Bureau of the FCC.

Ownership: Jovon Broadcasting Corp.

Began Operation: March 2, 1991.

Represented (legal): Dow, Lohnes & Albertson PLLC.

Represented (engineering): E. Harold Munn Jr. & Associates Inc.

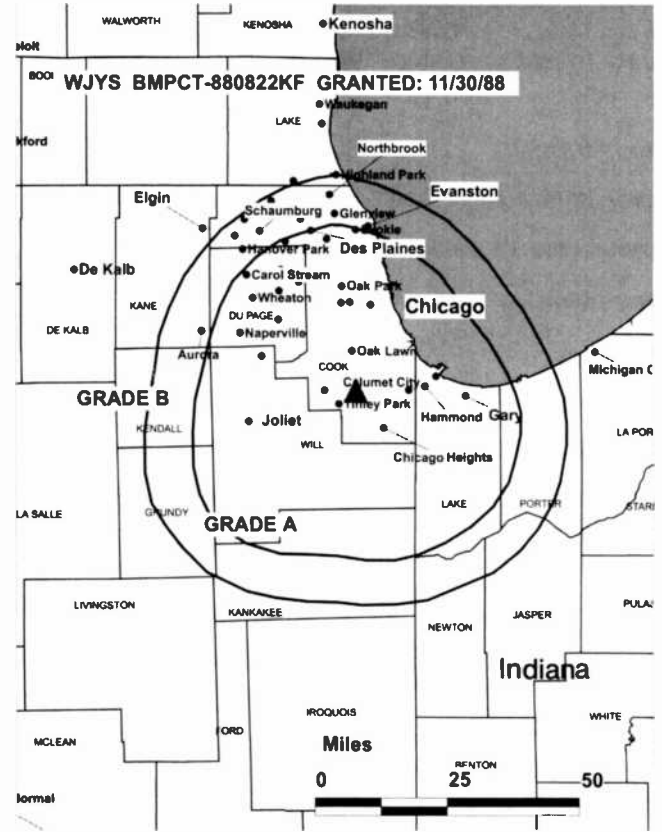
Personnel:

Joseph Stroud, General Manager.

Shawn Hill, Sales Manager.

Rates: On request.

City of License: Hammond. **Station DMA:** Chicago. **Rank:** 3.



© 2002 Warren Communications News

Circulation © 2001 Nielsen. Coverage based on Nielsen study.

Grand Total	Cable TV Households	Non-cable TV Households	Total TV Households
Estimated Station Totals*	123,450	9,180	132,630
Average Weekly Circulation (2001)	6,666	725	7,392
Average Daily Circulation (2001)			1,116

Station DMA Total	Cable TV Households	Non-cable TV Households	Total TV Households
Estimated Station Totals*	123,450	9,180	132,630
Average Weekly Circulation (2001)	6,666	725	7,392
Average Daily Circulation (2001)			1,116

*Estimated station totals are sums of the Nielsen TV and Cable TV household estimates for each county in which the station registers viewing of more than 5% as per the Nielsen Survey Methods.

Indiana—Bloomington-Indianapolis

WCLJ
Ch. 42

Network Service: TBN.

Licensee: Trinity Broadcasting Network Inc., 2442 Michelle Dr., Tustin, CA 92780.

Studio: 2528 U.S. 31 S, Greenwood, IN 46143.

Phones: 317-535-5542; 800-735-5542. **Fax:** 317-535-8584.

Technical Facilities: Channel No. 42 (638-644 MHz). Authorized power: 5000-kw max. visual, 500-kw max. aural. Antenna: 1040-ft. above av. terrain, 967-ft. above ground, 1827-ft. above sea level.

Latitude 39° 24' 12"
Longitude 86° 08' 50"

Transmitter: 0.8-mi. SE of intersection of SR 252 & SR 135, near Trafalgar.

Digital Facilities: Channel No. 56 (722-728 MHz). Power: 500-kw max. visual. Antenna: 973-ft. above av. terrain, 899-ft. above ground, 1759-ft. above sea level.

Latitude 39° 24' 12"
Longitude 86° 08' 50"

Transmitter: 0.8-mi. SE of intersection of SR 252 & SR 135, near Trafalgar.

FCC Digital File Number: BPCDT-990414KF. Granted: March 7, 2001.

Note: Latitude and longitude coordinates shown are based on the North American Datum of 1927 (NAD 27) as currently required by the Mass Media Bureau of the FCC.

Satellite Earth Station: Vertex, 6.1-meter; Wegener receivers.

Ownership: Trinity Broadcasting Network Inc. (Group Owner).

Began Operation: August 27, 1987.

Represented (engineering): Smith & Fisher.

Personnel:

Mark Crouch, General Manager.

Don Renollet, Chief Engineer.

Rick Bryant, News Director.

Ginger Crouch, Program Director.

Highest 30 Sec. Rate: \$72.

City of License: Bloomington. **Station DMA:** Indianapolis. **Rank:** 25.



© 2002 Warren Communications News

Circulation © 2001 Nielsen. Coverage based on Nielsen study.

Grand Total	Cable	Non-cable	Total
	TV Households	TV Households	TV Households
Estimated Station Totals*	66,800	48,040	114,840
Average Weekly Circulation (2001)	5,434	4,157	9,591
Average Daily Circulation (2001)			2,155
Station DMA Total	Cable	Non-cable	Total
	TV Households	TV Households	TV Households
Estimated Station Totals*	63,160	43,950	107,110
Average Weekly Circulation (2001)	4,946	3,912	8,858
Average Daily Circulation (2001)			1,869
Other DMA Total	Cable	Non-cable	Total
	TV Households	TV Households	TV Households
Estimated Station Totals*	3,640	4,090	7,730
Average Weekly Circulation (2001)	488	245	733
Average Daily Circulation (2001)			286

*Estimated station totals are sums of the Nielsen TV and Cable TV household estimates for each county in which the station registers viewing of more than 5% as per the Nielsen Survey Methods.

Indiana—Indianapolis

WHMB-TV Ch. 40

Network Service: Independent.

Licensee: Le Sea Broadcasting Co., Box 12, South Bend, IN 46624.

Studio: 10511 Greenfield Ave., Noblesville, IN 46060.

Mailing Address: Box 50450, Indianapolis, IN 46250.

Phone: 317-773-5050. **Fax:** 317-776-4051.

E-mail: kpasson@leseas.com; sales40@leseas.com

Web Site: <http://www.leseas.com>

Technical Facilities: Channel No. 40 (626-632 MHz). Authorized power: 2090-kw max. & 1579-kw horizontal visual, 209-kw max. & 157.9-kw horizontal aural. Antenna: 990-ft. above av. terrain, 980-ft. above ground, 1815-ft. above sea level.

Latitude 39° 53' 40"
Longitude 86° 12' 21"

Transmitter: 7701 Walnut Dr., Indianapolis.

Digital Facilities: Channel No. 16 (482-488 MHz). Power: 225-kw max. visual. Antenna: 932-ft. above av. terrain, 932-ft. above ground.

Latitude 39° 53' 40"
Longitude 86° 12' 21"

FCC Digital File Number: BPCDT-19991014AAA. Granted: March 1, 2001.

Note: Latitude and longitude coordinates shown are based on the North American Datum of 1927 (NAD 27) as currently required by the Mass Media Bureau of the FCC.

Ownership: Le Sea Broadcasting Co. (Group Owner).

Began Operation: January 25, 1971. Sale to present owner by Dr. Wendell Hansen approved by FCC August 15, 1972.

Personnel:

Steve Sumrall, President.

Peter Sumrall, Vice President.

Keith Passon, General Manager.

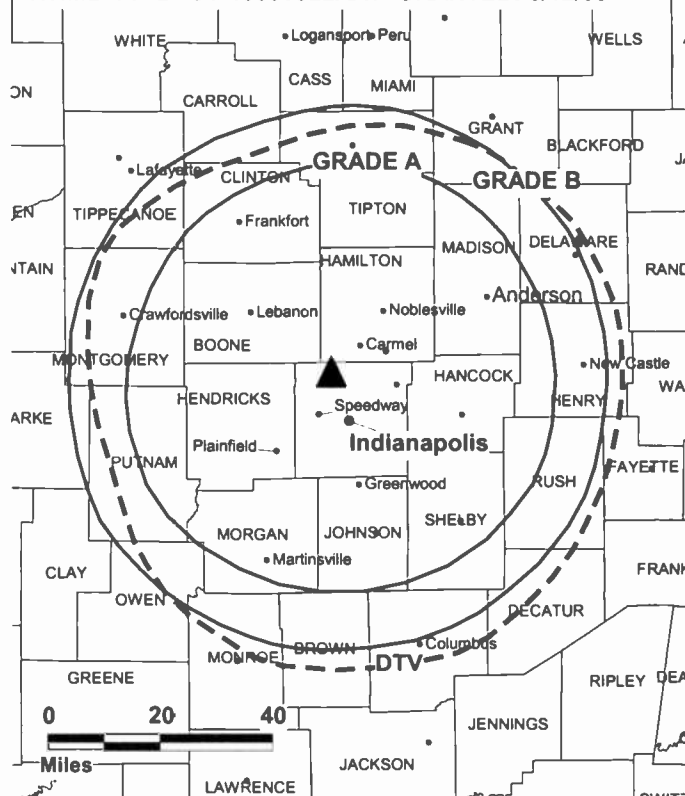
Jeff Elliott, Production Manager.

Karen Robinson, Office Manager.

Highest 30 Sec. Rate: \$75.

City of License: Indianapolis. **Station DMA:** Indianapolis. **Rank:** 25.

WHMB-TV BPCDT-19990922AAT GRANTED: 5/12/00



Circulation © 2001 Nielsen. Coverage based on Nielsen study.

Grand Total	Cable TV Households	Non-cable TV Households	Total TV Households
Estimated Station Totals*	521,100	311,040	832,140
Average Weekly Circulation (2001)	43,104	39,697	82,801
Average Daily Circulation (2001)			23,509
Station DMA Total	Cable TV Households	Non-cable TV Households	Total TV Households
Estimated Station Totals*	512,100	300,400	812,500
Average Weekly Circulation (2001)	42,250	39,037	81,286
Average Daily Circulation (2001)			23,176
Other DMA Total	Cable TV Households	Non-cable TV Households	Total TV Households
Estimated Station Totals*	9,000	10,640	19,640
Average Weekly Circulation (2001)	855	660	1,515
Average Daily Circulation (2001)			333

* Estimated station totals are sums of the Nielsen TV and Cable TV household estimates for each county in which the station registers viewing of more than 5% as per the Nielsen Survey Methods.

Indiana—Bloomington-Indianapolis

WIPX
Ch. 63

Network Service: PAX.

Licensee: Paxson Indianapolis License Inc., 601 Clearwater Park Rd., West Palm Beach, FL 33401.

Studio: 6602 E. 75th St., Indianapolis, IN 46250.

Phone: 317-878-5407. **Fax:** 317-878-4458.

Technical Facilities: Channel No. 63 (764-770 MHz). Authorized power: 1838-kw max. visual. Antenna: 1077-ft. above av. terrain, 974-ft. above ground, 1865-ft. above sea level.

Latitude 39° 24' 16"
Longitude 86° 08' 37"

Holds CP for change to 5000-kw max. visual. BPCT-950629KG.

Transmitter: 0.4-mi. SW of intersection of State Rtes. 252 & 135, Trafalgar.

Digital Facilities: Channel No. 27 (548-554 MHz). Power: 225-kw max. visual. Antenna: 1017-ft. above av. terrain, 915-ft. above ground.

Latitude 39° 24' 16"
Longitude 86° 08' 37"

FCC Digital File Number: BPCDT-19991012ABI. Granted: May 2, 2001.

Note: Latitude and longitude coordinates shown are based on the North American Datum of 1927 (NAD 27) as currently required by the Mass Media Bureau of the FCC.

LMA: Local marketing agreement with WTHR (N), Indianapolis, IN.

Ownership: Paxson Communications Corp. (Group Owner).

Began Operation: December 27, 1988. Sale to DP Media Inc. (Roslyck & Devon Paxson) by Sinclair Communications Inc. approved by FCC March 10, 1999. Sale to present owner by DP Media Inc. approved by FCC April 5, 2000 (*Television Digest*, Vol. 39:48; 40:24).

Personnel:

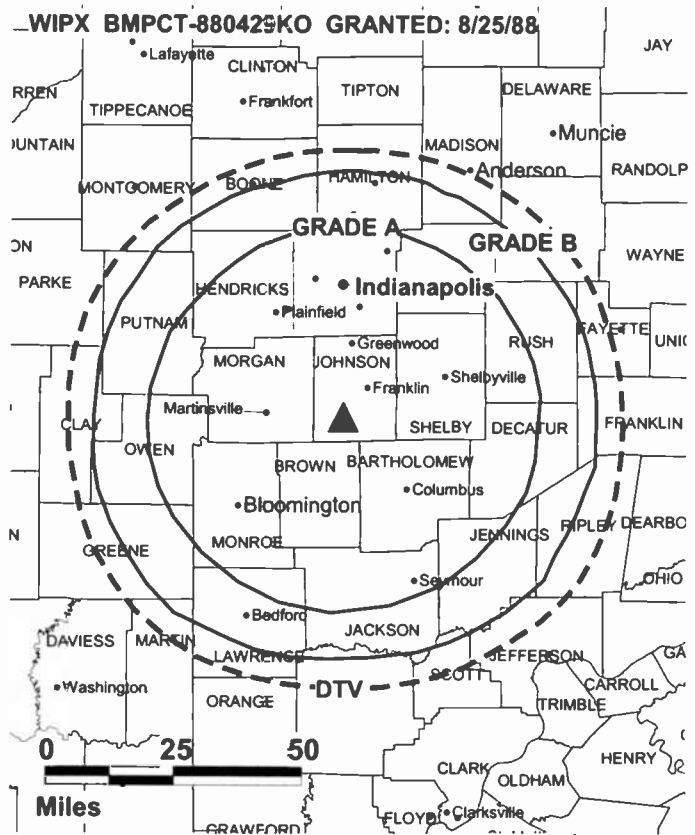
Marc Dunlap, General Manager.

Scott Burgett, Station Manager & Chief Engineer.

Rates: On request.

City of License: Bloomington. **Station DMA:** Indianapolis. **Rank:** 25.

WIPX BMPCT-880429KO GRANTED: 8/25/88



© 2002 Warren Communications News

Circulation © 2001 Nielsen. Coverage based on Nielsen study.

Grand Total	Cable TV Households	Non-cable TV Households	Total TV Households
Estimated Station Totals*	557,150	222,980	780,130
Average Weekly Circulation (2001)	78,635	27,825	106,460
Average Daily Circulation (2001)			30,152
Station DMA Total	Cable TV Households	Non-cable TV Households	Total TV Households
Estimated Station Totals*	557,150	210,470	767,620
Average Weekly Circulation (2001)	78,635	26,560	105,195
Average Daily Circulation (2001)			29,777
Other DMA Total	Cable TV Households	Non-cable TV Households	Total TV Households
Estimated Station Totals*	0	12,510	12,510
Average Weekly Circulation (2001)	0	1,265	1,265
Average Daily Circulation (2001)			375

*Estimated station totals are sums of the Nielsen TV and Cable TV household estimates for each county in which the station registers viewing of more than 5% as per the Nielsen Survey Methods.

Indiana—Indianapolis

WISH-DT Ch. 9

Network Service: CBS.

Licensee: Indiana Broadcasting LLC, Box 7088, Indianapolis, IN 46207.

Phone: 317-923-8888. **Fax:** 317-926-1144.

Digital Facilities: Channel No. 9 (186-192 MHz). Power: 15.86-kw max. visual. Antenna: 932-ft. above av. terrain, 938-ft. above ground, 1755-ft. above sea level.

Latitude	39°	53'	25"
Longitude	86°	12'	20"

Transmitter: 7619 Walnut Dr., Marion County.

Note: Latitude and longitude coordinates shown are based on the North American Datum of 1927 (NAD 27) as currently required by the Mass Media Bureau of the FCC.

Ownership: LIN Television Corp. (Group Owner).

Began Digital Operation: December 17, 1998.

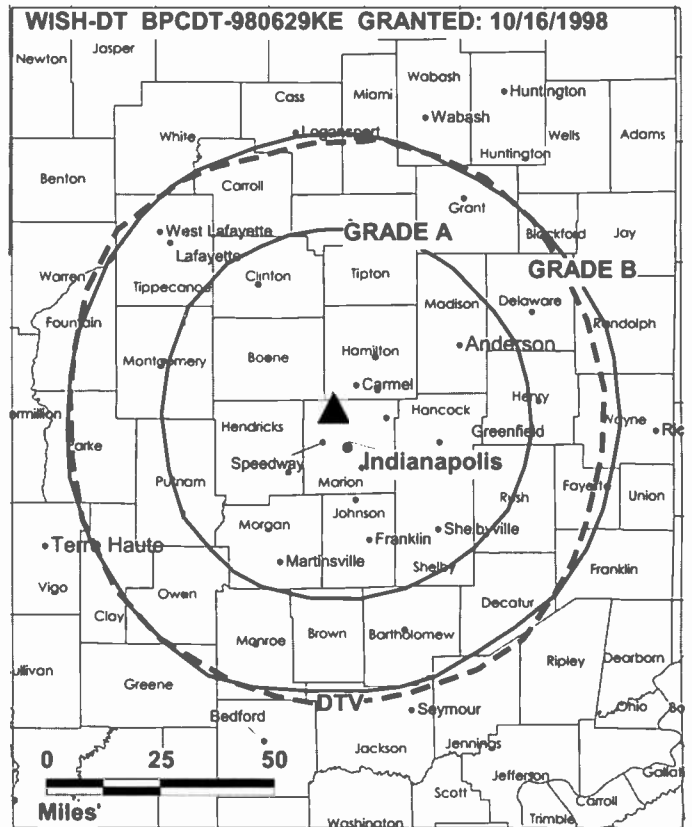
Represented (engineering): du Treil, Lundin & Rackley Inc.

Personnel:

Scott Blumenthal, President & General Manager.

Rates: On request.

City of License: Indianapolis. **Station DMA:** Indianapolis. **Rank:** 25.



© 2002 Warren Communications News

Indiana—Indianapolis

WISH-TV Ch. 8

Network Service: CBS.

Licensee: Indiana Broadcasting LLC, 1950 N. Meridian St., Indianapolis, IN 46202.

Studio: 1950 N. Meridian St., Indianapolis, IN 46202.

Phone: 317-923-8888. **Fax:** 317-926-1144.

E-mail: wishmail@wish-tv.com

Web Site: http://www.wish-tv.com

Technical Facilities: Channel No. 8 (180-186 MHz). Authorized power: 316-kw visual, 42.7-kw aural. Antenna: 1001-ft. above av. terrain, 1007-ft. above ground, 1827-ft. above sea level.

Latitude 39° 53' 25"
Longitude 86° 12' 20"

Transmitter: 7619 Walnut Dr., Marion County.

Began Digital Operation: December 17, 1998.

Note: Latitude and longitude coordinates shown are based on the North American Datum of 1927 (NAD 27) as currently required by the Mass Media Bureau of the FCC.

Multichannel TV Sound: Stereo only.

Satellite Earth Stations: Scientific-Atlanta, 4.5-meter C-band; Scientific-Atlanta, 5-meter Ku-band; Scientific-Atlanta, 7-meter C-band; Scientific-Atlanta, 10-meter C-band.

SNG Mobile Dish: Ku-band.

News Services: AP, CBS Newspath, CNN Newsource, UPI.

Ownership: LIN Television Corp. (Group Owner).

Began Operation: July 1, 1954. Sale to Corinthian Broadcasting, along with WANE-TV-AM, Fort Wayne, approved by FCC October 10, 1956 (*Television Digest*, Vol. 12:34, 41). Sale to LIN Broadcasting by Corinthian approved by FCC November 28, 1983 (Vol. 23:36). Sale of controlling interest in LIN to Hicks, Muse, Tate, & Furst from AT&T approved by FCC March 2, 1998 (Vol. 37:33, 42, 43; 38:2, 10). Sale to Chancellor Media Corp. dismissed (Vol. 38:28; 39:12).

Represented (sales): Pety Television Inc.

Represented (legal): Covington & Burling.

Represented (engineering): du Treil, Lundin & Rackley Inc.

Personnel:

Scott Blumenthal, President & General Manager.

Jeff White, General Sales Manager.

Denise Daniels, Senior Sales Manager.

Allen Douglas, Sales Manager.

Lee Giles, News Director.

Rick Thedwall, Program Director.

Terry Van Bibber, Chief Engineer.



© 2002 Warren Communications News

Scott Haimy, Promotion & Creative Services Director.

Joe Wertemberger, Business Manager.

Carol Sergi, Marketing Manager.

Highest 30 Sec. Rate: \$6000.

City of License: Indianapolis. **Station DMA:** Indianapolis. **Rank:** 25.

Circulation © 2001 Nielsen. Coverage based on Nielsen study.

Grand Total	Cable TV Households	Non-cable TV Households	Total TV Households
Estimated Station Totals*	763,540	412,500	1,176,040
Average Weekly Circulation (2001)	523,904	256,078	779,982
Average Daily Circulation (2001)			406,482
Station DMA Total	Cable TV Households	Non-cable TV Households	Total TV Households
Estimated Station Totals*	621,470	345,340	966,810
Average Weekly Circulation (2001)	477,029	243,995	721,023
Average Daily Circulation (2001)			382,706
Other DMA Total	Cable TV Households	Non-cable TV Households	Total TV Households
Estimated Station Totals*	142,070	67,160	209,230
Average Weekly Circulation (2001)	46,876	12,083	58,959
Average Daily Circulation (2001)			23,776

*Estimated station totals are sums of the Nielsen TV and Cable TV household estimates for each county in which the station registers viewing of more than 5% as per the Nielsen Survey Methods.

Indiana—Marion-Indianapolis

WNDY-TV

Ch. 23

Network Service: UPN.

Licensee: WVIT Inc., c/o Ray White, 5202 River Rd., Bethesda, MD 20816.

Studio: 4551 W. 16th St., Indianapolis, IN 46222.

Phone: 317-241-2388. **Fax:** 317-381-6975.

E-mail: upn23@paramount.com

Web Site: <http://www.upn23.com>

Technical Facilities: Channel No. 23 (524-530 MHz). Authorized power: 5010-kw max. visual, 600-kw max. aural. Antenna: 965-ft. above av. terrain, 961-ft. above ground, 1791-ft. above sea level.

Latitude 40° 08' 57.00"
Longitude 85° 56' 15.00"

Transmitter: 13044 E. 246th St., Noblesville.

Digital Facilities: Channel No. 32 (578-584 MHz). Power: 1000-kw max. visual. Antenna: 889-ft. above av. terrain, 897-ft. above ground.

Latitude 40° 08' 56.90"
Longitude 85° 56' 15.10"

FCC Digital File Number: BPCDT-19991029AGD (pending).

Note: Latitude and longitude coordinates shown are based on the North American Datum of 1927 (NAD 27) as currently required by the Mass Media Bureau of the FCC.

Ownership: Viacom International Inc. (Group Owner).

Began Operation: October 19, 1987. Sale to present owner by Wabash Valley Broadcasting Corp. approved by FCC January 21, 1998. Sale to Wabash Valley Broadcasting Corp. by Gerald J. Robinson approved by FCC October 19, 1994.

Represented (sales): Millennium Sales & Marketing; Canadian Communications Co.

Represented (legal): Dow, Lohnes & Albertson PLLC.

Personnel:

John Satterfield, General Manager.

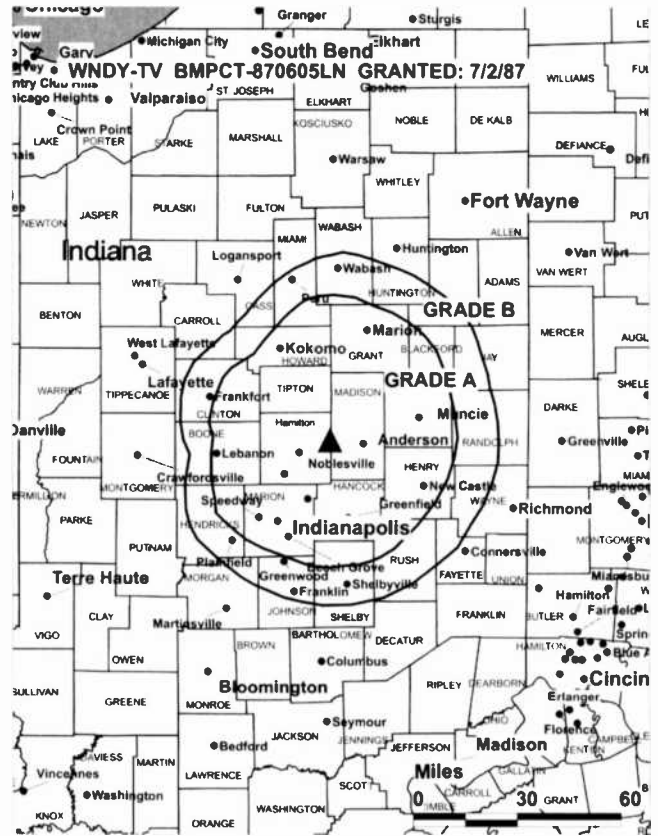
Tim Mathis, Sales Manager.

Dave Loncaric, Promotion & Marketing Manager.

Don Renollet, Chief Engineer, Studio.

Mary Jo Perry, Traffic Manager.

Highest 30 Sec. Rate: \$600.



© 2002 Warren Communications News

City of License: Marion. **Station DMA:** Indianapolis. **Rank:** 25.

Circulation © 2001 Nielsen. Coverage based on Nielsen study.

Grand Total	Cable TV Households	Non-cable TV Households	Total TV Households
Estimated Station Totals*	665,210	369,330	1,034,540
Average Weekly Circulation (2001)	206,271	106,189	312,459
Average Daily Circulation (2001)			100,113
Station DMA Total	Cable TV Households	Non-cable TV Households	Total TV Households
Estimated Station Totals*	616,050	327,290	943,340
Average Weekly Circulation (2001)	196,834	100,566	297,400
Average Daily Circulation (2001)			96,015
Other DMA Total	Cable TV Households	Non-cable TV Households	Total TV Households
Estimated Station Totals*	49,160	42,040	91,200
Average Weekly Circulation (2001)	9,437	5,623	15,060
Average Daily Circulation (2001)			4,097

*Estimated station totals are sums of the Nielsen TV and Cable TV household estimates for each county in which the station registers viewing of more than 5% as per the Nielsen Survey Methods.

Indiana—Indianapolis

WRTV
Ch. 6

Network Service: ABC.

Licensee: McGraw-Hill Broadcasting Co. Inc., 1330 N. Meridian St., Indianapolis, IN 46202.

Studio: 1330 N. Meridian St., Indianapolis, IN 46202.

Phone: 317-635-9788. **Fax:** 317-269-1402.

Web Site: <http://www.theindychannel.com>

Technical Facilities: Channel No. 6 (82-88 MHz). Authorized power: 100-kw visual, 20-kw aural. Antenna: 990-ft. above av. terrain, 1019-ft. above ground, 1849-ft. above sea level.

Latitude 39° 53' 59"
Longitude 86° 12' 02"

Holds CP for change to 915-ft. above av. terrain, 922-ft. above ground, 1752-ft. above sea level; lat. 39° 53' 58", long. 86° 12' 02", transmitter to 8001 Township Line Rd., Indianapolis. BPCT-990222KE.

Transmitter: 79th St. & Township Line Rd.

Began Digital Operation: September 16, 1999.

Note: Latitude and longitude coordinates shown are based on the North American Datum of 1927 (NAD 27) as currently required by the Mass Media Bureau of the FCC.

Satellite Earth Stations: Andrew, 4.5-meter C-band; Andrew, 7.3-meter C-band; Microdyne, 3-meter Ku-band; Microdyne, 7.2-meter C-band; Satcom Technologies, 5.5-meter Ku-band; Avantek, M/A-Com, Microdyne receivers.

News Services: ABC NewsOne, AP.

Ownership: McGraw-Hill Broadcasting Co. (Group Owner).

Began Operation: May 30, 1949. Sale to present owner by Time Inc. approved by FCC March 8, 1972 (Television Digest, Vol. 12:10, 11). Sale to Time Inc. by H. M. Britner interests approved by FCC April 17, 1957 (Vol. 12:50, 51; 13:16).

Represented (sales): Harrington, Righter & Parsons Inc.

Represented (legal): Koteen & Naftalin LLP.

Personnel:

Chris Schmidt, Vice President & General Manager.

Judy Morrison, General Sales Manager.

Jeff Klopfenstein, Local Sales Manager.

Megan Chandler, National Sales Manager.

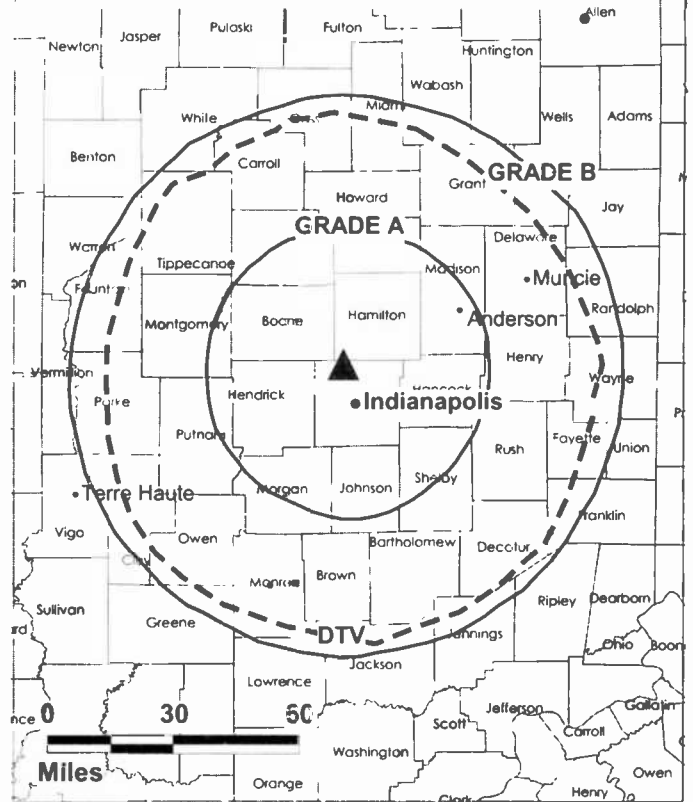
Deborah Bush, News Director.

Judy Waugh, Public Affairs Director.

Paul Montgomery, Audience Relations Director.

Dick Pratt, Engineering Director.

WRTV BPCT-990222KE GRANTED: 7/20/1999



Ed Sorensen, Sports Director.

Rates: On request.

City of License: Indianapolis. **Station DMA:** Indianapolis. **Rank:** 25.

Circulation © 2001 Nielsen. Coverage based on Nielsen study.

Grand Total	Cable TV Households	Non-cable TV Households	Total TV Households
Estimated Station Totals*	791,590	408,540	1,200,130
Average Weekly Circulation (2001)	522,983	228,230	751,213
Average Daily Circulation (2001)			342,184
Station DMA Total	Cable TV Households	Non-cable TV Households	Total TV Households
Estimated Station Totals*	621,470	346,900	968,370
Average Weekly Circulation (2001)	449,444	214,662	664,107
Average Daily Circulation (2001)			310,943
Other DMA Total	Cable TV Households	Non-cable TV Households	Total TV Households
Estimated Station Totals*	170,120	61,640	231,760
Average Weekly Circulation (2001)	73,539	13,568	87,107
Average Daily Circulation (2001)			31,241

*Estimated station totals are sums of the Nielsen TV and Cable TV household estimates for each county in which the station registers viewing of more than 5% as per the Nielsen Survey Methods.

Indiana—Indianapolis

WRTV-DT Ch. 25

Network Service: ABC.

Grantee: McGraw-Hill Broadcasting Co. Inc., 1330 N. Meridian St., Indianapolis, IN 46202-2364.

Studio: 1330 N. Meridian St., Indianapolis, IN 46202-2364.

Phone: 317-635-9788.

Digital Facilities: Channel No. 25 (536-542 MHz). Power: 898-kw max. visual. Antenna: 965-ft. above av. terrain, 971-ft. above ground, 1801-ft. above sea level.

Latitude	39°	53'	58"
Longitude	86°	12'	02"

Transmitter: 8001 Township Line Rd.

Definition: High.

Note: Latitude and longitude coordinates shown are based on the North American Datum of 1927 (NAD 27) as currently required by the Mass Media Bureau of the FCC.

Ownership: McGraw-Hill Broadcasting Co. (Group Owner).

Began Digital Operation: September 16, 1999.

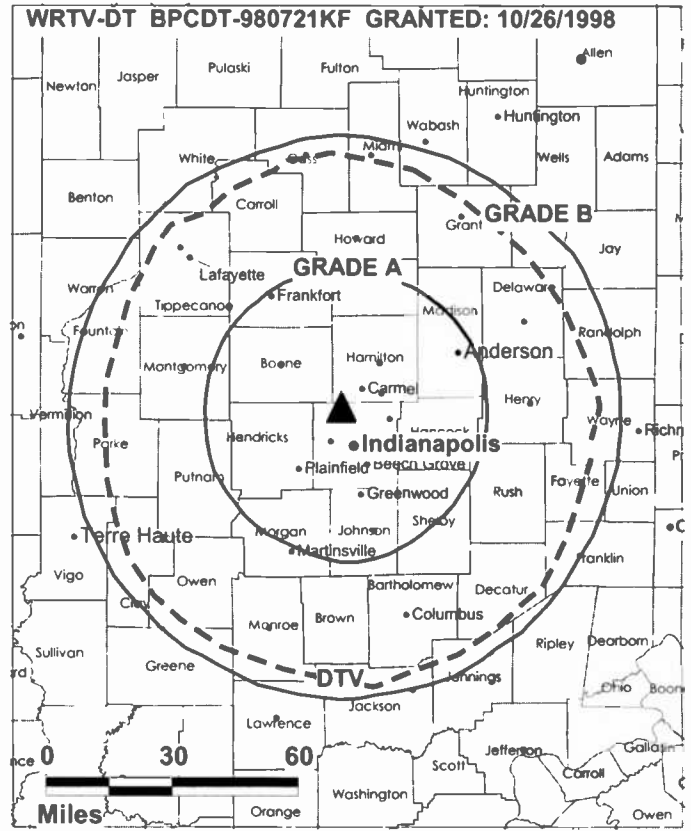
Represented (legal): Koteen & Naftalin LLP.

Represented (engineering): Cohen, Dippell & Everist PC.

Personnel:

Chris Schmidt, General Manager.

Dick Pratt, Chief Engineer.



Rates: On request.

City of License: Indianapolis. **Station DMA:** Indianapolis. **Rank:** 25.

Indiana—Indianapolis

WTHR
Ch. 13

Network Service: NBC.

Licensee: VideoIndiana Inc., Box 1313, Indianapolis, IN 46206.

Studio: 1000 N. Meridian St., Indianapolis, IN 46204.

Phone: 317-636-1313. **Fax:** 317-636-3717.

E-mail: 13news@wthr.com

Web Site: <http://www.wthr.com/13/>

Technical Facilities: Channel No. 13 (210-216 MHz). Authorized power: 316-kw visual, 63.2-kw aural. Antenna: Circularly polarized, 980-ft. above av. terrain, 1040-ft. above ground, 1860-ft. above sea level.

Latitude	39°	55'	43"
Longitude	86°	10'	55"

Transmitter: Ditch Rd. & 96th St.

Began Digital Operation: September 26, 1998.

Note: Latitude and longitude coordinates shown are based on the North American Datum of 1927 (NAD 27) as currently required by the Mass Media Bureau of the FCC.

Multichannel TV Sound: Stereo only.

Satellite Earth Stations: Transmit/receive Harris, 6-meter Ku-band; Harris, 6-meter Ku-band; Harris, 8-meter C-band; RCA Americom, 3-meter Ku-band; Radiation Systems Inc., 6.1-meter Ku & C-band; Harris, Standard Communications receivers.

SNG Mobile Dish: Vertex, 2.5-meter Ku-band.

News Services: AP, CNN Newsource, NBC News Channel, Sports News Satellite.

LMA: Local marketing agreement with WIPX (X), Bloomington-Indianapolis, IN.

Ownership: Dispatch Broadcast Group (Group Owner).

Began Operation: October 30, 1957. Sale to present owner by Avco Broadcasting Corp. approved by FCC August 11, 1975 (*Television Digest*, Vol. 15:13, 21).

Represented (sales): Blair Television.

Represented (legal): Sidley & Austin.

Represented (engineering): David Steel & Associates Inc.

Personnel:

Richard Pegram, Senior Vice President & General Manager.

Al Grossniklaus, Operations & Engineering Director.

Tammy Clapsaddle, Treasurer.

Tim Warner, General Sales Manager.

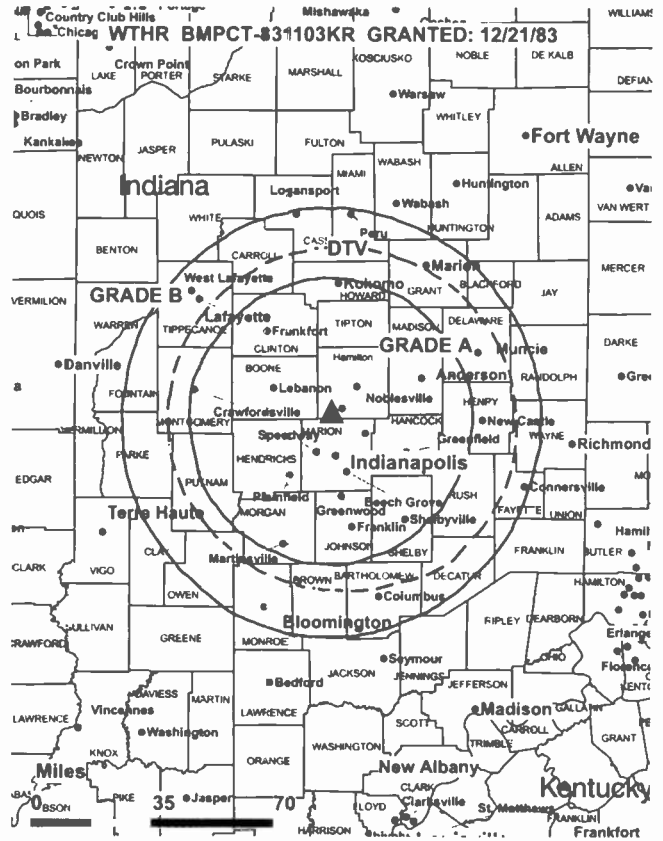
Betty Crockett, Local Sales Manager.

Steve Click, National Sales Manager.

Roger Bishop, Chief Engineer.

Jacques Natz, News Director.

Rod Porter, Program Manager.



© 2002 Warren Communications News

Judy McQuoid, Business Manager.

Jeff Dutton, Marketing Manager.

Randy White, Production Manager.

Lis Daily, Community Affairs Director.

Peggy Fox, Traffic Manager.

Rates: On request.

City of License: Indianapolis. **Station DMA:** Indianapolis. **Rank:** 25.

Circulation © 2001 Nielsen. Coverage based on Nielsen study.

Grand Total	Cable TV Households	Non-cable TV Households	Total TV Households
Estimated Station Totals*	716,700	406,250	1,122,950
Average Weekly Circulation (2001)	538,697	261,128	799,825
Average Daily Circulation (2001)			417,751
Station DMA Total	Cable TV Households	Non-cable TV Households	Total TV Households
Estimated Station Totals*	621,470	349,370	970,840
Average Weekly Circulation (2001)	485,605	247,891	733,496
Average Daily Circulation (2001)			390,716
Other DMA Total	Cable TV Households	Non-cable TV Households	Total TV Households
Estimated Station Totals*	95,230	56,880	152,110
Average Weekly Circulation (2001)	53,092	13,237	66,329
Average Daily Circulation (2001)			27,035

*Estimated station totals are sums of the Nielsen TV and Cable TV household estimates for each county in which the station registers viewing of more than 5% as per the Nielsen Survey Methods.

Indiana—Indianapolis

WTHR-DT Ch. 46

Network Service: NBC.

Licensee: VideoIndiana Inc., 1000 N. Meridian St., Indianapolis, IN 46204.

Studio: 1000 N. Meridian St., Indianapolis, IN 46204.

Phone: 317-636-1313. **Fax:** 317-636-3717.

E-mail: news@wthr.com

Web Site: <http://www.wthr.com>

Digital Facilities: Channel No. 46 (662-668 MHz). Power: 250-kw max. visual. Antenna: 876-ft. above av. terrain, 879-ft. above ground, 1703-ft. above sea level.

Latitude	39°	55'	43"
Longitude	86°	10'	55"

Transmitter: 96th St. & Ditch Rd.

Note: Latitude and longitude coordinates shown are based on the North American Datum of 1927 (NAD 27) as currently required by the Mass Media Bureau of the FCC.

Ownership: Dispatch Broadcast Group (Group Owner).

Began Digital Operation: September 26, 1998.

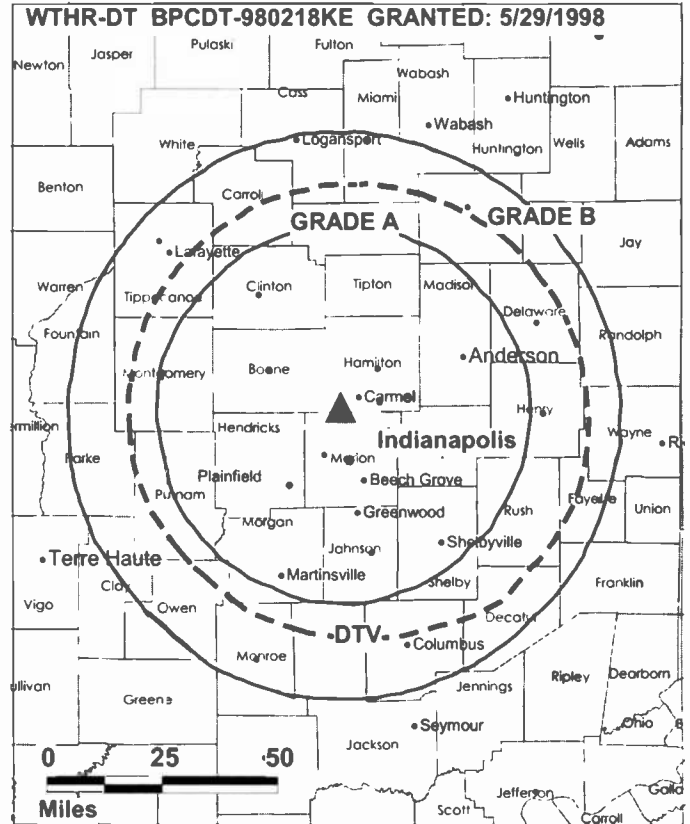
Represented (legal): Sidley & Austin.

Represented (engineering): Cohen, Dippell & Everist PC.

Personnel:

Richard Pegram, General Manager.

Al Grossniklaus, Operations & Engineering Director.



Judy McQuoid, Business Manager.

Rates: On request.

City of License: Indianapolis. **Station DMA:** Indianapolis. **Rank:** 25.

Indiana—Bloomington-Indianapolis

WTTV
Ch. 4

(Operates satellite WTTK, Kokomo, IN)

Network Service: WBN.

Licensee: SCI-Indiana Licensee LLC, 10706 Beaver Dam Rd., Cockeysville, MD 21030.

Studio: 3490 Bluff Rd., Indianapolis, IN 46217.

Phone: 317-782-4444. **Fax:** 317-780-5446.

E-mail: tv4@tv4.com

Web Site: <http://www.tv4.com/tv4/>

Technical Facilities: Channel No. 4 (66-72 MHz). Authorized power: 58.9-kw visual. Antenna: Circularly polarized, 1171-ft. above av. terrain, 1089-ft. above ground, 1959-ft. above sea level.

Latitude 39° 24' 27"
Longitude 86° 08' 52"

Transmitter: 2495 W. State Rte. 252, Trafalgar.

Digital Facilities: Channel No. 53 (704-710 MHz). Power: 1000-kw max. visual. Antenna: 1171-ft. above av. terrain, 1089-ft. above ground.

Latitude 39° 24' 27"
Longitude 86° 08' 52"

FCC Digital File Number: BPCDT-19991019ABF (pending).

Note: Latitude and longitude coordinates shown are based on the North American Datum of 1927 (NAD 27) as currently required by the Mass Media Bureau of the FCC.

Satellite Earth Stations: Harris, 6.1-meter C-band; Harris, 8.8-meter C-band; Scientific-Atlanta, 5-meter C-band; Standard Communications receivers.

Ownership: Sinclair Broadcast Group Inc. (Group Owner).

Began Operation: November 11, 1949. Sale by Sarkes Tarzian Inc. approved by FCC May 9, 1978 (Television Digest, Vol. 17:29). Sale to Tel-Am Operations Inc. by Teeco Inc. approved by FCC January 24, 1984. Sale to Capitol Broadcasting Co. Inc. by Tel-Am Operations Inc. approved by FCC June 7, 1988. Sale to Atlantic Broadcasting Co. by Capitol Broadcasting Co. Inc. approved by FCC May 31, 1991 (Vol. 31:18). Transfer of control to Better Communications approved by FCC August 20, 1993. Sale to present owner from Better Communications approved by FCC April 20, 1999 (Vol. 36:16).

Represented (sales): TeleRep Inc.

Represented (legal): Dow, Lohnes & Albertson PLLC.

Represented (engineering): Denny & Associates PC.

Personnel:

John C. Long, Vice President & General Manager.

Rick Barber, Operations Director.

Phil Pallgraf, General Sales Manager.

Gary Blitzer, Local Sales Manager.

Mike McClure, Sports Sales Manager.

Harry J. Ford III, Programming Director.

Jim Procelli, Business Manager.



© 2002 Warren Communications News

Bryan Mattingly, Production Manager.

Steve Brant, Chief Engineer.

Brett Brooks, Promotion Director.

Rick White, Research Director.

Rates: On request.

City of License: Bloomington. **Station DMA:** Indianapolis. **Rank:** 25.

Circulation © 2001 Nielsen. Coverage based on Nielsen study.

Grand Total	Cable TV Households	Non-cable TV Households	Total TV Households
Estimated Station Totals*	664,220	449,180	1,113,400
Average Weekly Circulation (2001)	309,687	152,236	461,924
Average Daily Circulation (2001)			155,935
Station DMA Total	Cable TV Households	Non-cable TV Households	Total TV Households
Estimated Station Totals*	463,330	343,290	806,620
Average Weekly Circulation (2001)	245,869	133,471	379,339
Average Daily Circulation (2001)			133,380
Other DMA Total	Cable TV Households	Non-cable TV Households	Total TV Households
Estimated Station Totals*	200,890	105,890	306,780
Average Weekly Circulation (2001)	63,819	18,766	82,585
Average Daily Circulation (2001)			22,555

*Estimated station totals are sums of the Nielsen TV and Cable TV household estimates for each county in which the station registers viewing of more than 5% as per the Nielsen Survey Methods.

Indiana—Indianapolis

WXIN
Ch. 59

Network Service: FOX.

Licensee: Tribune Television Co., 1440 N. Meridian St., Indianapolis, IN 46202.

Studio: 1440 N. Meridian St., Indianapolis, IN 46202.

Phone: 317-632-5900. **Fax:** 317-687-6534.

Web Site: <http://www.wxin.com>

Technical Facilities: Channel No. 59 (740-746 MHz). Authorized power: 2090-kw max. visual, 209-kw max. aural. Antenna: 992-ft. above av. terrain, 1014-ft. above ground, 1814-ft. above sea level.

Latitude 39° 53' 20"
Longitude 86° 12' 07"

Holds CP for change to 4500-kw max. visual, 997-ft. above av. terrain, 1007-ft. above ground, 1818-ft. above sea level. BPCT-950203KG.

Transmitter: 2350 Westlane Rd.

Began Digital Operation: October 28, 1999.

Note: Latitude and longitude coordinates shown are based on the North American Datum of 1927 (NAD 27) as currently required by the Mass Media Bureau of the FCC.

Multichannel TV Sound: Stereo only.

Satellite Earth Stations: Harris, 4.6-meter C-band; Harris, 6.1-meter C-band; Harris receivers.

News Services: AP, CNN Newsource, Fox NewsEdge.

Ownership: Tribune Broadcasting Co. (Group Owner).

Began Operation: February 1, 1984. Transfer of control to present owner by Renaissance Communications approved by FCC March 20, 1997 (*Television Digest*, Vol. 36:28, 37:13). Sale to Renaissance Communications by Chase Communications Inc. approved by FCC January 11, 1993. Sale to Chase by Outlet Communications approved by FCC January 23, 1990 (Vol. 29:33, 30:13). Sale to Outlet Communications by USA Communications Inc. approved by FCC December 26, 1984.

Represented (sales): MMT Sales Inc.

Personnel:

Rick Rogala, Vice President & General Manager.

Jerry Harbin, General Sales Manager.

Sally Kohn, Local Sales Manager.

Bob Maupin, Engineering Director.

Kevin Nunn, News Director.

Chuck Seeger, Business Manager.

Gina Huston, Program Manager.

Jamie Berns, Operations & Production Director.



© 2002 Warren Communications News

Judy Paluso, Promotion Director.

Highest 30 Sec. Rate: \$6000.

City of License: Indianapolis. **Station DMA:** Indianapolis. **Rank:** 25.

Circulation © 2001 Nielsen. Coverage based on Nielsen study.

Grand Total	Cable TV Households	Non-cable TV Households	Total TV Households
Estimated Station Totals*	706,780	373,930	1,080,710
Average Weekly Circulation (2001)	354,307	157,039	511,346
Average Daily Circulation (2001)			197,294
Station OMA Total	Cable TV Households	Non-cable TV Households	Total TV Households
Estimated Station Totals*	614,890	342,870	957,760
Average Weekly Circulation (2001)	321,794	152,391	474,185
Average Daily Circulation (2001)			185,446
Other OMA Total	Cable TV Households	Non-cable TV Households	Total TV Households
Estimated Station Totals*	91,890	31,060	122,950
Average Weekly Circulation (2001)	32,513	4,648	37,161
Average Daily Circulation (2001)			11,848

*Estimated station totals are sums of the Nielsen TV and Cable TV household estimates for each county in which the station registers viewing of more than 5% as per the Nielsen Survey Methods.

Indiana—Indianapolis

WXIN-DT Ch. 45

Network Service: FOX.

Grantee: Tribune Television Co, 1440 N. Meridian St., Indianapolis, IN 46202-2305.

Studio: 1440 N. Meridian St., Indianapolis, IN 46202-2305.

Phone: 317-632-5900. **Fax:** 317-687-6532.

E-mail: webmaster@mail.wxin.com

Web Site: <http://www.fox59.com>

Digital Facilities: Channel No. 45 (656-662 MHz). Power: 200-kw max. visual. Antenna: 935-ft. above av. terrain, 951-ft. above ground, 1759-ft. above sea level.

Latitude	39°	53'	20"
Longitude	86°	12'	07"

Transmitter: 2350 Westlane Rd.

Definition: Standard.

Note: Latitude and longitude coordinates shown are based on the North American Datum of 1927 (NAD 27) as currently required by the Mass Media Bureau of the FCC.

News Services: AP, CNN Newsource, Fox NewsEdge.

Ownership: Tribune Broadcasting Co. (Group Owner).

Began Digital Operation: October 28, 1999.

Represented (legal): Sidley & Austin.

Represented (engineering): du Treil, Lundin & Rackley Inc.

Personnel:

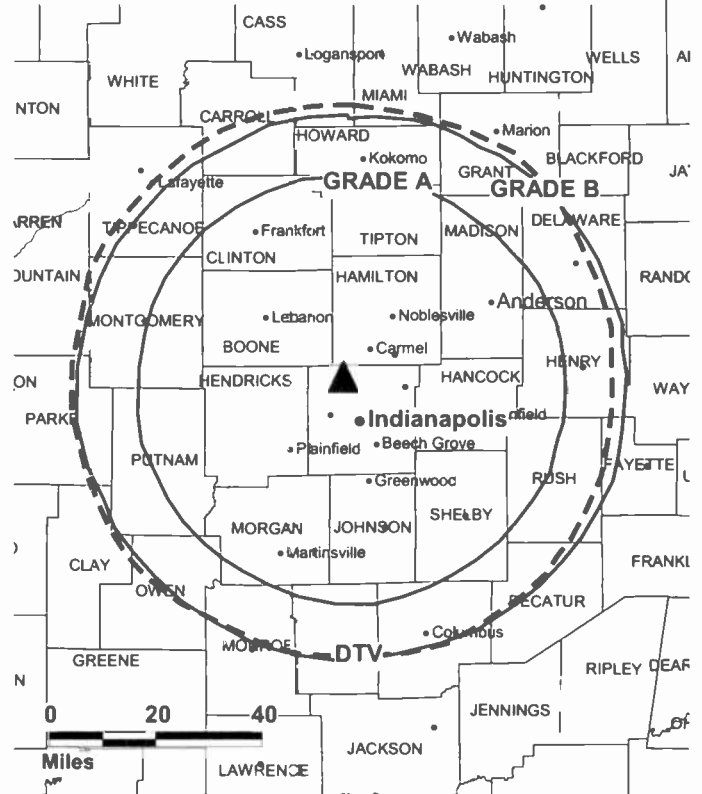
Richard Rogala, Vice President & General Manager.

Jerry Harbin, General Sales Manager.

Sally Kohn, Local Sales Manager.

Bob Maupin, Engineering Director.

WXIN-DT BPCDT-980803KM GRANTED: 1/7/1999



© 2002 Warren Communications News

Roger N. Bishop, Chief Engineer.

Kevin Nurn, News Director.

Wendy Logsdon, Program Director.

Judy Paluso, Promotion Director.

Crawford Seeger, Business Manager.

Rates: On request.

City of License: Indianapolis. **Station DMA:** Indianapolis. **Rank:** 25.

Indiana—Kokomo

WTTK
Ch. 29

(Satellite of WTTV, Bloomington-Indianapolis, IN)

Network Service: WBN.

Licensee: SCI-Indiana License LLC, 10706 Beaver Dam Rd., Cockeysville, MD 21030.

Studio: See WTTV, Bloomington-Indianapolis.

Phone: 317-782-4444. **Fax:** 317-780-5464.

Web Site: <http://www.wb4.com>

Technical Facilities: Channel No. 29 (560-566 MHz). Authorized power: 3090-kw max. visual, 309-kw max. aural. Antenna: 774-ft. above av. terrain, 785-ft. above ground, 1654-ft. above sea level.

Latitude	40°	20'	20"
Longitude	85°	57'	15"

Holds CP for change to 5000-kw max. visual, 774-ft. above av. terrain, 755-ft. above ground, 1621-ft. above sea level. BPCCT-960621K1.

Transmitter: 2501 N. State Rte. 213, Windfall.

Digital Facilities: Channel No. 54 (710-716 MHz). Power: 250-kw max. visual. Antenna: 774-ft. above av. terrain, 755-ft. above ground.

Latitude	40°	20'	20"
Longitude	85°	57'	15"

FCC Digital File Number: BPCDT-19991019ABC. Granted: January 16, 2001.

Note: Latitude and longitude coordinates shown are based on the North American Datum of 1927 (NAD 27) as currently required by the Mass Media Bureau of the FCC.

Ownership: Sinclair Broadcast Group Inc. (Group Owner).

Began Operation: May 1, 1988. Sale to River City Broadcasting by Capitol Broadcasting Co. approved by FCC May 31, 1991 (*Television Digest*, Vol. 31:18). Transfer of control to Better Communications Inc. approved by FCC August 20, 1993. Sale to present owner by Better Communications Inc. approved by FCC April 20, 1999 (Vol. 36: 16).

Represented (sales): TeleRep Inc.

Represented (legal): Dow, Lohnes & Albertson PLLC.

Represented (engineering): Denny & Associates PC.

Personnel: See WTTV, Bloomington-Indianapolis.

Rates: On request.

City of License: Kokomo. **Station DMA:** Indianapolis. **Rank:** 25.



© 2002 Warren Communications News

Circulation © 2001 Nielsen. Coverage based on Nielsen study.

Grand Total	Cable	Non-cable	Total
	TV Households	TV Households	TV Households
Estimated Station Totals*	302,630	172,770	475,400
Average Weekly Circulation (2001)	144,871	38,730	183,601
Average Daily Circulation (2001)			61,342
Station DMA Total	Cable	Non-cable	Total
	TV Households	TV Households	TV Households
Estimated Station Totals*	236,980	133,070	370,050
Average Weekly Circulation (2001)	111,548	31,801	143,139
Average Daily Circulation (2001)			49,189
Other DMA Total	Cable	Non-cable	Total
	TV Households	TV Households	TV Households
Estimated Station Totals*	65,650	39,700	105,350
Average Weekly Circulation (2001)	33,323	6,929	40,252
Average Daily Circulation (2001)			12,153

*Estimated station totals are sums of the Nielsen TV and Cable TV household estimates for each county in which the station registers viewing of more than 5% as per the Nielsen Survey Methods.

Indiana—Lafayette-Kokomo

WLFI-TV
Ch. 18

Network Service: CBS.

Licensee: Primeland Television Inc., c/o LIN Television, 4 Richmond Square, Providence, RI 02906.

Studio: 2605 Yeager Rd., West Lafayette, IN 47906.

Mailing Address: Box 2618, West Lafayette, IN 47996.

Phone: 765-463-1800. **Fax:** 765-463-7979.

E-mail: wfi@eiquest.net

Web Site: <http://www.wfi.cbsnow.com>

Technical Facilities: Channel No. 18 (494-500 MHz). Authorized power: 1490-kw max. & 631-kw horizontal visual, 298-kw max. & 126-kw horizontal aural. Antenna: 780-ft. above av. terrain, 783-ft. above ground, 1553-ft. above sea level.

Latitude 40° 23' 20"
Longitude 86° 36' 46"

Transmitter: 600 West Rd., Ross Twp.

Digital Facilities: Channel No. 11 (198-204 MHz). Power: 30-kw visual. Antenna: 724-ft. above av. terrain, 696-ft. above ground.

Latitude 40° 23' 20"
Longitude 86° 36' 46"

FCC Digital File Number: BPCDT-19991029ADT. Granted: July 25, 2001.

Note: Latitude and longitude coordinates shown are based on the North American Datum of 1927 (NAD 27) as currently required by the Mass Media Bureau of the FCC.

Multichannel TV Sound: Stereo only.

Satellite Earth Stations: Andrew, 10-meter C-band; Harris, 4.2-meter C-band; RCA, 3-meter Ku-band; Scientific-Atlanta, 7.2-meter C-band; Agile Omni, Scientific-Atlanta receivers.

News Service: AP.

Ownership: LIN Television Corp. (Group Owner).

Began Operation: May 8, 1953. First broadcast on Ch. 59. Transfer of TV and WASK (AM) to Rosenthal group from founder O. E. Richardson approved by FCC February 20, 1957 (*Television Digest*, Vol. 13:4, 8). Sold to Sarkes Tarzian as Ch. 59, but left the air May 15, 1959 while sale was pending. Sale to Sarkes Tarzian by Henry Rosenthal & associates approved by FCC June 17, 1959, resumed operations on Ch. 18 November 15, 1959 (Vol. 15:19, 20, 25, 46). Sale to RJN Broadcasting Inc. (Richard F. Shively) by Sarkes Tarzian Inc. approved by FCC November 3, 1967. Sale to Blade Communications Inc. by RJN Broadcasting approved by FCC September 13, 1979. Sale to present owner by Blade Communications Inc. in exchange for 66.7% interest in WAND, Decatur, IL approved by FCC March 22, 2000.

Represented (sales): Katz Continental Television.

Represented (legal): Dow, Lohnes & Albertson PLLC.

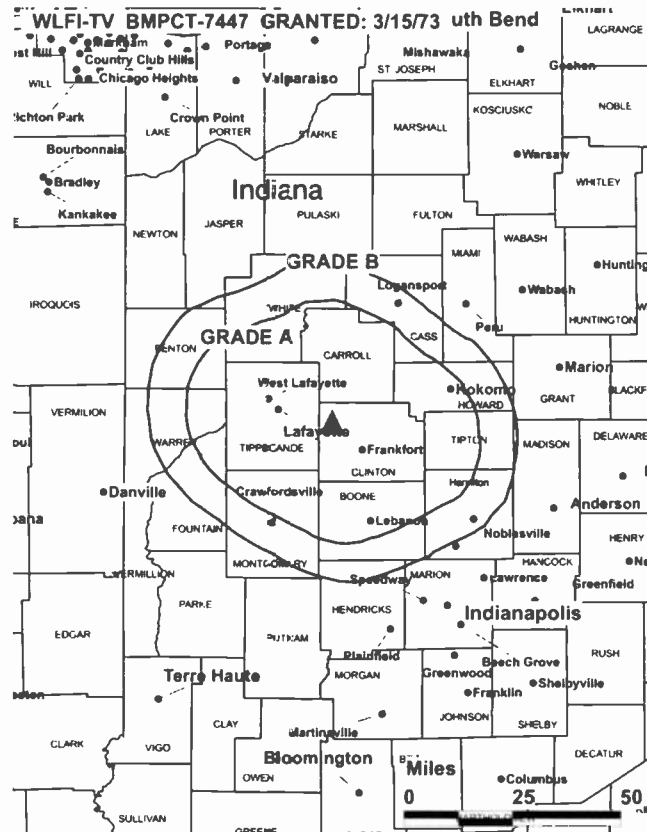
Represented (engineering): Denny & Associates PC.

Personnel:

John Glaser, General Sales Manager.

Jay Richer, Local Sales Manager.

Chris Morisse, News Director.



© 2002 Warren Communications News

Debra McMayon, Promotion Director.

Roger Telfer, Business Manager.

Laurence Richesin, Chief Engineer.

Shannon Sable, Program Manager.

Stu Metzger, Operations Manager.

Jennifer McGarvey, Production Manager.

Highest 30 Sec. Rate: \$425.

City of License: Lafayette. **Station CMA:** Lafayette, IN. **Rank:** 190.

Circulation © 2001 Nielsen. Coverage based on Nielsen study.

Grand Total	Cable TV Households	Non-cable TV Households	Total TV Households
Estimated Station Totals*	124,610	70,300	194,910
Average Weekly Circulation (2001)	62,159	21,764	83,922
Average Daily Circulation (2001)			43,405
Station DMA Total	Cable TV Households	Non-cable TV Households	Total TV Households
Estimated Station Totals*	39,920	10,640	50,560
Average Weekly Circulation (2001)	27,585	6,905	34,490
Average Daily Circulation (2001)			20,982
Other DMA Total	Cable TV Households	Non-cable TV Households	Total TV Households
Estimated Station Totals*	84,690	59,660	144,350
Average Weekly Circulation (2001)	34,574	14,858	49,432
Average Daily Circulation (2001)			22,423

* Estimated station totals are sums of the Nielsen TV and Cable TV household estimates for each county in which the station registers viewing of more than 5% as per the Nielsen Survey Methods.

Indiana—Richmond

WKOI
Ch. 43

Network Service: TBN.

Licensee: Trinity Broadcasting Network Inc., 2442 Michelle Dr., Tustin, CA 92780.

Studio: 1702 S. 9th St., Richmond, IN 47374.

Mailing Address: 2442 Michelle Dr., Tustin, CA 92780.

Phone: 317-935-2390.

Technical Facilities: Channel No. 43 (644-650 MHz). Authorized power: 1410-kw max. visual, 141-kw max. aural. Antenna: 990-ft. above av. terrain, 1003-ft. above ground, 1903-ft. above sea level.

Latitude	39°	30'	44"
Longitude	84°	38'	09"

Transmitter: 2080 Oxford Trenton Rd., Hwy. 73, Collinsville, OH.

Digital Facilities: Channel No. 39 (620-626 MHz). Power: 500-kw max. visual. Antenna: 922-ft. above av. terrain, 909-ft. above ground, 1811-ft. above sea level.

Latitude	39°	30'	44"
Longitude	84°	38'	09"

Transmitter: Side of existing tower at 2080 Trenton-Oxford Rd., Collinsville.

FCC Digital File Number: BPCDT-990601KF. Granted: March 2, 2001.

Note: Latitude and longitude coordinates shown are based on the North American Datum of 1927 (NAD 27) as currently required by the Mass Media Bureau of the FCC.

Satellite Earth Station: Scientific-Atlanta, 5-meter C-band; Scientific-Atlanta receivers.

Ownership: Trinity Broadcasting Network Inc. (Group Owner).

Began Operation: May 11, 1982.

Personnel:

Mary L. Laird, General Manager.

Harry Monroe, Chief Engineer.

Rates: On request.

City of License: Richmond. **Station DMA:** Dayton. **Rank:** 60.



© 2002 Warren Communications News

Circulation © 2001 Nielsen. Coverage based on Nielsen study.

Grand Total	Cable	Non-cable	Total
	TV Households	TV Households	TV Households
Estimated Station Totals*	179,620	163,980	343,600
Average Weekly Circulation (2001)	13,131	11,731	24,862
Average Daily Circulation (2001)			6,516
Station DMA Total			
Station DMA Total	Cable	Non-cable	Total
	TV Households	TV Households	TV Households
Estimated Station Totals*	167,710	103,900	271,610
Average Weekly Circulation (2001)	11,404	6,741	18,145
Average Daily Circulation (2001)			5,513
Other DMA Total			
Other DMA Total	Cable	Non-cable	Total
	TV Households	TV Households	TV Households
Estimated Station Totals*	11,910	60,080	71,990
Average Weekly Circulation (2001)	1,727	4,990	6,717
Average Daily Circulation (2001)			1,003

*Estimated station totals are sums of the Nielsen TV and Cable TV household estimates for each county in which the station registers viewing of more than 5% as per the Nielsen Survey Methods.

Indiana—Salem

WFTE
Ch. 58

Network Service: UPN.

Licensee: Independence Television Co., 624 Muhammad Ali Blvd., Louisville, KY 40203.

Studio: 5257 Skyline Dr., Floyds Knob, IN 47119.

Phones: 812-948-5800; 800-948-5841. **Fax:** 812-949-9365.

Technical Facilities: Channel No. 58 (734-740 MHz). Authorized power: 1780-kw max. visual. Antenna: 1184-ft. above av. terrain, 820-ft. above ground, 1784-ft. above sea level.

Latitude 38° 21' 30"
Longitude 85° 51' 01"

Requests CP for change to 5000-kw max. visual, 1281-ft. above av. terrain, 971-ft. above ground, 961-ft. above sea level, lat. 38° 21' 00", long. 85° 50' 57". BPCT-20010111ABP.

Transmitter: 4.8-mi. NW of New Albany on the W side of S. Skyline Dr., Floyd County.

FCC Proposed Digital Channel Number: Ch. 51.

Note: Latitude and longitude coordinates shown are based on the North American Datum of 1927 (NAD 27) as currently required by the Mass Media Bureau of the FCC.

LMA: Local marketing agreement with WDRB (F), Louisville, KY.

Ownership: Block Communications Inc. (Group Owner).

Began Operation: March 15, 1994. Sale to present owner from Kentuckiana Broadcasting Inc. approved by FCC March 23, 2001.

Represented (engineering): Cohen, Dippell & Everist PC.

Personnel:

John Dorkin, President & General Manager.

Jack Ratterman, Station Manager.

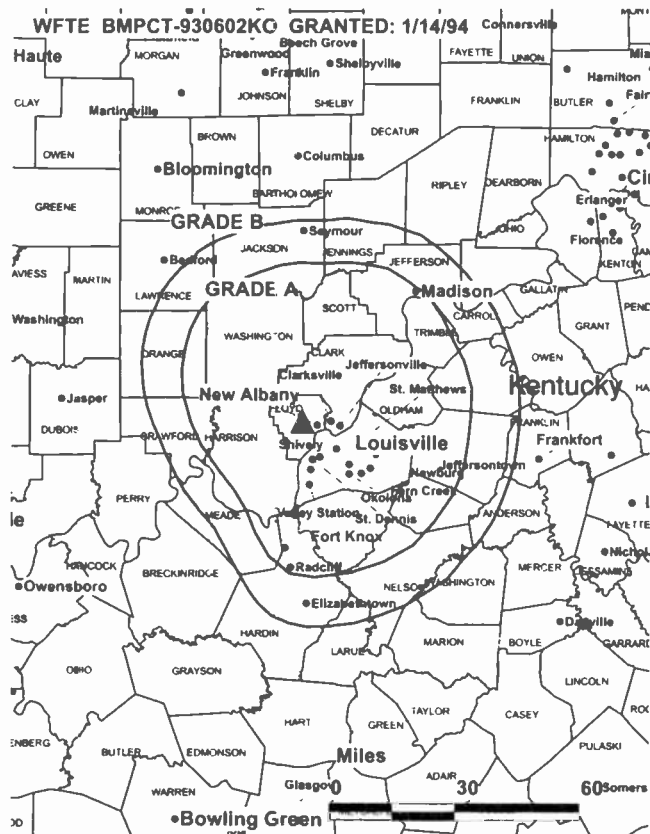
Gary Schroder, Chief Engineer.

Kathy Lehmann, News Director.

David Jewell, Promotion Director.

Rates: On request.

City of License: Salem. **Station DMA:** Louisville. **Rank:** 50.



© 2002 Warrea Communications News

Circulation © 2001 Nielsen. Coverage based on Nielsen study.

Grand Total	Cable TV Households	Non-cable TV Households	Total TV Households
Estimated Station Totals*	384,040	188,780	572,820
Average Weekly Circulation (2001)	126,768	58,645	185,413
Average Daily Circulation (2001)			59,934
Station DMA Total	Cable TV Households	Non-cable TV Households	Total TV Households
Estimated Station Totals*	367,310	181,430	548,740
Average Weekly Circulation (2001)	124,791	57,662	182,453
Average Daily Circulation (2001)			59,263
Other DMA Total	Cable TV Households	Non-cable TV Households	Total TV Households
Estimated Station Totals*	16,730	7,350	24,080
Average Weekly Circulation (2001)	1,977	983	2,960
Average Daily Circulation (2001)			671

*Estimated station totals are sums of the Nielsen TV and Cable TV household estimates for each county in which the station registers viewing of more than 5% as per the Nielsen Survey Methods.

Indiana—South Bend

WHME-TV Ch. 46

Network Service: WBN.

Licensee: Le Sea Broadcasting Corp., Box 12, South Bend, IN 46624.

Studio: 61300 S. Ironwood Rd., South Bend, IN 46624.

Mailing Address: Box 12, South Bend, IN 46624.

Phone: 219-291-8200. **Fax:** 219-291-9043.

E-mail: leseabroadcasting@leseas.com

Web Site: http://www.lesea.com

Technical Facilities: Channel No. 46 (662-668 MHz). Authorized power: 891-kw max. visual, 178-kw max. aural. Antenna: 1000-ft. above av. terrain, 982-ft. above ground, 1828-ft. above sea level.

Latitude 41° 35' 43"
Longitude 86° 09' 38"

Requests CP for change to 5000-kw max. visual, 1001-ft. above av. terrain, 955-ft. above ground, 1804-ft. above sea level. BPCT-960702KG.

Transmitter: Intersection of Fern & Roosevelt Rds.

Digital Facilities: Channel No. 48 (674-680 MHz). Power: 300-kw max. visual. Antenna: 968-ft. above av. terrain, 917-ft. above ground.

Latitude 41° 35' 43"
Longitude 86° 09' 38"

FCC Digital File Number: BPCDT-19991005ABP (pending).

Note: Latitude and longitude coordinates shown are based on the North American Datum of 1927 (NAD 27) as currently required by the Mass Media Bureau of the FCC.

Multichannel TV Sound: Stereo only.

Satellite Earth Stations: Transmit/receive Harris, 9-meter; Microdyne, 9.2-meter; Harris, Microdyne receivers.

FM Affiliate: WHME, 103.1 MHz, 3 kw, 300-ft.

Ownership: Le Sea Broadcasting Co. (Group Owner).

Began Operation: July 25, 1974. Left air April 6, 1976. Sale to present owner approved by FCC June 10, 1977. Resumed operation September 10, 1977 (*Television Digest*, Vol. 17:38).

Represented (sales): Lesea Media Inc.

Personnel:

Steve Sumrall, President.

Peter Sumrall, Vice President.

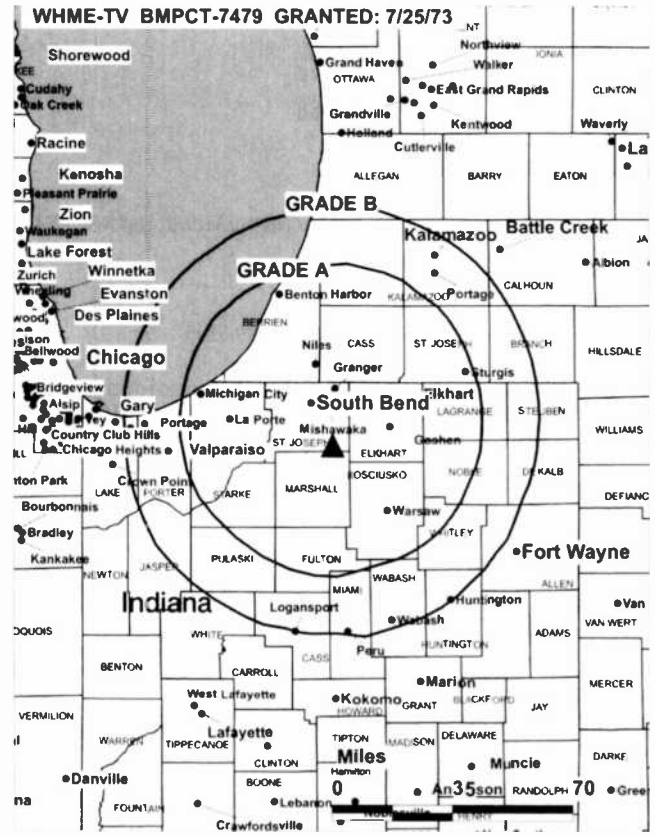
Craig Wallin, General Manager.

Anna Riblet, Local Sales Manager.

Dar Monesmith, Chief Engineer.

Kelly Hill, Promotion Director.

Colleen Bowers, Marketing Director.



© 2002 Warren Communications News

Patty Ellis, Development Director.

Dean Korsmo, Production Manager.

Mike Swinehart, Operations Manager.

Paula Slack, Business Manager.

Highest 30 Sec. Rate: \$200.

City of License: South Bend. **Station DMA:** South Bend-Elkhart. **Rank:** 87.

Circulation © 2001 Nielsen Coverage based on Nielsen study.

Grand Total	Cable TV Households	Non-cable TV Households	Total TV Households
Estimated Station Totals*	222,180	154,080	376,260
Average Weekly Circulation (2001)	42,647	28,472	71,119
Average Daily Circulation (2001)			17,142
Station DMA Total	Cable TV Households	Non-cable TV Households	Total TV Households
Estimated Station Totals*	184,680	122,840	307,520
Average Weekly Circulation (2001)	38,304	25,213	63,516
Average Daily Circulation (2001)			15,709
Other DMA Total	Cable TV Households	Non-cable TV Households	Total TV Households
Estimated Station Totals*	37,500	31,240	68,740
Average Weekly Circulation (2001)	4,344	3,259	7,603
Average Daily Circulation (2001)			1,433

*Estimated station totals are sums of the Nielsen TV and Cable TV household estimates for each county in which the station registers viewing of more than 5% as per the Nielsen Survey Methods.

Indiana—South Bend

WNDU-TV Ch. 16

Network Service: NBC.

Licensee: Michiana Telecasting Corp., Box 1616, South Bend, IN 46634.

Studio: 54516 Business U.S. 31 N, South Bend, IN 46637.

Mailing Address: Box 1616, South Bend, IN 46634.

Phone: 219-631-1616. **Fax:** 219-631-1600.

E-mail: news.center.16@nd.edu

Web Site: http://www.wndu.com/

Technical Facilities: Channel No. 16 (482-488 MHz). Authorized power: 5000-kw max. visual. Antenna: 1070-ft. above av. terrain, 1007-ft. above ground, 1854-ft. above sea level.

Latitude 41° 36' 20"
Longitude 86° 12' 45"

Requests CP for change to lat. 41° 36' 20", long. 86° 12' 46", transmitter to SE corner of Ironwood & Kem Rds. BPCT-971020KF.

Transmitter: Approx. 5-mi. SE of South Bend.

Digital Facilities: Channel No. 42 (638-644 MHz). Power: 310-kw max. visual. Antenna: 584-ft. above av. terrain, 522-ft. above ground, 1368-ft. above sea level.

Latitude 41° 36' 19"
Longitude 86° 12' 45"

Transmitter: SE corner of Ironwood & Kem Rds., 5-mi. SE of South Bend.

FCC Digital File Number: BPCDT-971001KE. Granted: May 27, 1998.

Note: Latitude and longitude coordinates shown are based on the North American Datum of 1927 (NAD 27) as currently required by the Mass Media Bureau of the FCC.

Multichannel TV Sound: Stereo and separate audio program.

Satellite Earth Stations: Transmit/receive Andrew, 7.3-meter Ku & C-band; ADM, 6-meter C-band; Satcom Technologies, 9.1-meter C-band; M/A-Com, Scientific-Atlanta, Standard Communications receivers.

SNG Mobile Dish: Andrew, 2.3-meter Ku-band.

News Services: AP, CNN Newsource, NBC News Channel.

Ownership: Michiana Telecasting Corp. (Group Owner).

Began Operation: July 15, 1955.

Represented (sales): Blair Television.

Represented (engineering): du Treil, Lundin & Rackley Inc.

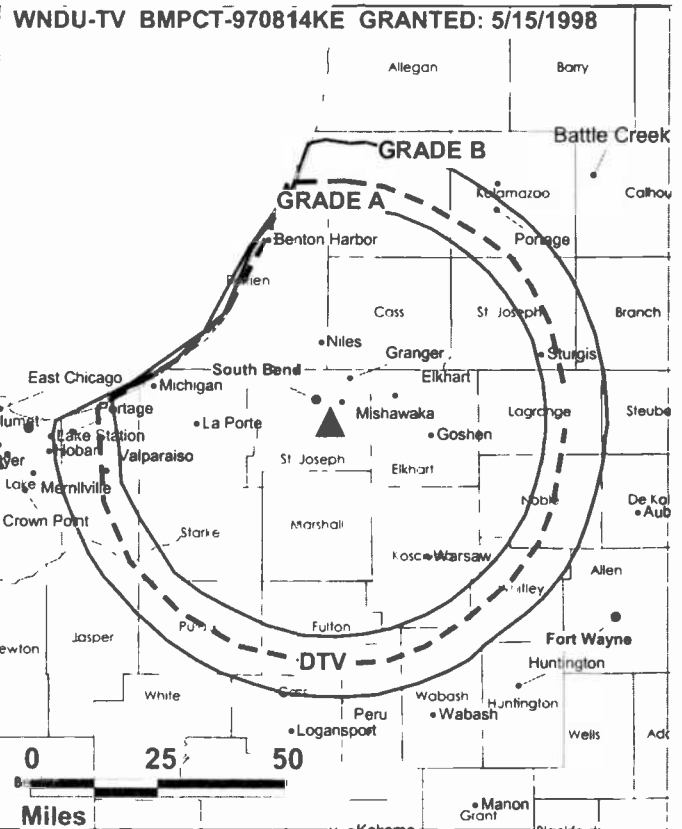
Personnel:

James Behling, President & General Manager.

Gregory J. Giczi, Vice President, Operations.

Michael Leyes, General Sales Manager.

Howard Voss, Local Sales Manager.



Lou Pierce, Programming & Promotion Manager.

Ellen Crooke, News Director.

George E. Molnar Jr., Chief Engineer.

Bernie Gorski, Business Manager.

Highest 30 Sec. Rate: \$1200.

City of License: South Bend. **Station DMA:** South Bend-Elkhart. **Rank:** 87.

Circulation © 2001 Nielsen. Coverage based on Nielsen study.

Grand Total	Cable TV Households	Non-cable TV Households	Total TV Households
Estimated Station Totals*	338,010	220,460	558,470
Average Weekly Circulation (2001)	195,230	125,746	320,976
Average Daily Circulation (2001)			180,010
Station DMA Total	Cable TV Households	Non-cable TV Households	Total TV Households
Estimated Station Totals*	186,530	132,240	318,770
Average Weekly Circulation (2001)	157,411	100,254	257,665
Average Daily Circulation (2001)			155,453
Other DMA Total	Cable TV Households	Non-cable TV Households	Total TV Households
Estimated Station Totals*	151,480	88,220	239,700
Average Weekly Circulation (2001)	37,820	25,492	63,312
Average Daily Circulation (2001)			24,557

*Estimated station totals are sums of the Nielsen TV and Cable TV household estimates for each county in which the station registers viewing of more than 5% as per the Nielsen Survey Methods.

Indiana—South Bend

WSBT-TV Ch. 22

Network Service: CBS.

Licensee: WSBT Inc., 300 W. Jefferson Blvd., South Bend, IN 46601.

Studio: 300 W. Jefferson Blvd., South Bend, IN 46601.

Phone: 219-233-3141. **Fax:** 219-288-6630.

E-mail: wsbstations@wsbt.com

Web Site: <http://www.wsbt.com/>

Technical Facilities: Channel No. 22 (518-524 MHz). Authorized power: 4790-kw max. visual, 479-kw max. aural. Antenna: 1070-ft. above av. terrain, 1048-ft. above ground, 1918-ft. above sea level.

Latitude 41° 37' 00"
Longitude 86° 13' 01"

Transmitter: 60351 Ironwood Rd.

Digital Facilities: Channel No. 30 (566-572 MHz). Power: 280.3-kw max. visual. Antenna: 771-ft. above av. terrain, 696-ft. above ground.

Latitude 41° 37' 00"
Longitude 86° 13' 01"

FCC Digital File Number: BPCDT-19990927AAZ. Granted: February 18, 2000.

Note: Latitude and longitude coordinates shown are based on the North American Datum of 1927 (NAD 27) as currently required by the Mass Media Bureau of the FCC.

Multichannel TV Sound: Stereo only.

Satellite Earth Stations: Transmit/receive RCA Americom, 3.7-meter Ku-band; Harris, 6.1-meter C-band; SatCom, 2.4-meter Ku-band; SatCom, 5-meter Ku & C-band; AFC, Harris, Scientific-Atlanta, Standard Communications receivers.

SNG Mobile Dish: Roscor, 2.4-meter Ku-band.

AM Affiliate: WSBT, 5-kw, 960 kHz (CBS).

FM Affiliate: WNSN, 13-kw, 101.5 MHz (No. 268), (CBS), 967-ft.

News Services: AP, CBS Newspath, CNN Newsource, NIWS.

Ownership: Schurz Communications Inc. (Group Owner).

Began Operation: December 21, 1952.

Represented (sales): Harrington, Righter & Parsons Inc.

Represented (legal): Hogan & Hartson LLP.

Represented (engineering): Cavell, Mertz & Davis.

Personnel:

William Sullivan, President & General Manager.

Tom Labuziowski, General Sales Manager.

James Wagner, National Sales Manager.

Meg Sauer, News Director.



© 2002 Warren Communications News

Robert Johnson, Program Director & Program & Operations Manager.

Kenneth Biggins, Business Manager.

Luke Choate, Community Affairs Director.

C. Eugene Hale, Chief Engineer.

Rates: On request.

City of License: South Bend. **Station DMA:** South Bend-Elkhart. **Rank:** 87.

Circulation © 2001 Nielsen. Coverage based on Nielsen study.

Grand Total	Cable	Non-cable	Total
	TV Households	TV Households	TV Households
Estimated Station Totals*	290,550	220,460	511,010
Average Weekly Circulation (2001)	167,177	119,032	286,208
Average Daily Circulation (2001)			153,261
Station DMA Total	Cable	Non-cable	Total
	TV Households	TV Households	TV Households
Estimated Station Totals*	186,530	132,240	318,770
Average Weekly Circulation (2001)	145,622	97,031	242,652
Average Daily Circulation (2001)			134,980
Other DMA Total	Cable	Non-cable	Total
	TV Households	TV Households	TV Households
Estimated Station Totals*	104,020	88,220	192,240
Average Weekly Circulation (2001)	21,555	22,001	43,556
Average Daily Circulation (2001)			18,281

*Estimated station totals are sums of the Nielsen TV and Cable TV household estimates for each county in which the station registers viewing of more than 5% as per the Nielsen Survey Methods.

Indiana—Elkhart-South Bend

WSJV
Ch. 28

Network Service: FOX.

Licensee: WSJV-TV Inc., 58096 County Rd. 7 S, Elkhart, IN 46517.

Studio: 58096 County Rd. 7 S, Elkhart, IN 46517.

Mailing Address: Box 28, South Bend, IN 46624.

Phone: 219-679-9758. **Fax:** 219-294-1267; 219-294-1324.

E-mail: fox28@fox28.com

Web Site: http://www.fox28.com

Technical Facilities: Channel No. 28 (554-560 MHz). Authorized power: 5000-kw max. visual. Antenna: 1101-ft. above av. terrain, 1017-ft. above ground, 1886-ft. above sea level.

Latitude 41° 36' 58"
Longitude 86° 11' 38"

Transmitter: Grass Rd., 3-mi. SW of Mishawaka.

Digital Facilities: Channel No. 58 (734-740 MHz). Power: 671-kw max. visual. Antenna: 278-ft. above av. terrain, 896-ft. above ground.

Latitude 41° 36' 58"
Longitude 86° 11' 38"

FCC Digital File Number: BPCDT-19991101ADP. Granted: June 4, 2001.

Note: Latitude and longitude coordinates shown are based on the North American Datum of 1927 (NAD 27) as currently required by the Mass Media Bureau of the FCC.

Multichannel TV Sound: Stereo only.

News Service: AP.

Ownership: Quincy Broadcasting Co. (Group Owner).

Began Operation: March 15, 1954. Sale to present owner by Truth Publishing Co. (John F. Dille Jr., et al.) approved by FCC March 31, 1975.

Represented (sales): Blair Television.

Represented (legal): Wilkinson, Barker, Knauer & Quinn LLP.

Represented (engineering): Lohnes & Culver.

Personnel:

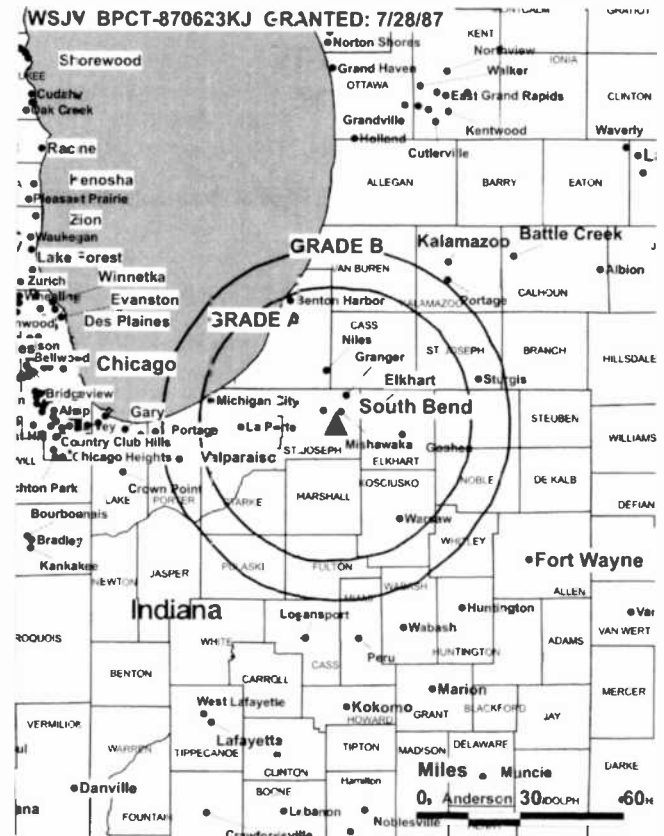
Kevin Sargent, Vice President & General Manager.

Richard Frid, General Sales Manager.

Ed Knal, News Director.

Rick Owens, Chief Engineer.

Pam Yoder, Business Manager.



© 2002 Warren Communications News

Rates: On request.

City of License: Elkhart. **Station DMA:** South Bend-Elkhart. **Rank:** 87.

Circulation © 2001 Nielsen. Coverage based on Nielsen study.

Grand Total	Cable TV Households	Non-cable TV Households	Total TV Households
Estimated Station Totals*	239,830	217,750	457,580
Average Weekly Circulation (2001)	130,141	98,176	228,316
Average Daily Circulation (2001)			91,246
Station DMA Total	Cable TV Households	Non-cable TV Households	Total TV Households
Estimated Station Totals*	186,530	132,240	318,770
Average Weekly Circulation (2001)	111,910	82,212	194,121
Average Daily Circulation (2001)			80,748
Other DMA Total	Cable TV Households	Non-cable TV Households	Total TV Households
Estimated Station Totals*	53,300	85,510	138,810
Average Weekly Circulation (2001)	18,231	15,964	34,195
Average Daily Circulation (2001)			10,498

*Estimated station totals are sums of the Nielsen TV and Cable TV household estimates for each county in which the station registers viewing of more than 5% as per the Nielsen Survey Methods.

Indiana—Terre Haute

WBAK-TV Ch. 38

Network Service: FOX.

Licensee: Indiana Broadcasting Partners, 138 Poplar St., Terre Haute, IN 47807.

Studio: 138 Poplar St., Terre Haute, IN 47807.

Mailing Address: Box 719, Terre Haute, IN 47808.

Phone: 812-238-3838. **Fax:** 812-235-3854.

E-mail: wbak@abcs.com

Web Site: <http://www.fox38-tv.com>

Technical Facilities: Channel No. 38 (614-620 MHz). Authorized power: 2140-kw max. visual, 214-kw max. aural. Antenna: 980-ft. above av. terrain, 1004-ft. above ground, 1549-ft. above sea level.

Latitude 39° 13' 58"
Longitude 87° 23' 49"

Transmitter: W side of Hwy. 41, 1.3-mi. SW of Farmersburg.

Digital Facilities: Channel No. 39 (620-626 MHz). Power: 1000-kw max. visual. Antenna: 925-ft. above av. terrain, 909-ft. above ground.

Latitude 39° 13' 55"
Longitude 87° 23' 41"

FCC Digital File Number: BMPCDT-19991101AJG. Granted: February 23, 2001.

Note: Latitude and longitude coordinates shown are based on the North American Datum of 1927 (NAD 27) as currently required by the Mass Media Bureau of the FCC.

Satellite Earth Stations: ADM, 4.2-meter C-band; AFC, 3.7-meter Ku-band; ADM receivers.

Ownership: Bahakel Communications Ltd. (Group Owner).

Began Operation: April 3, 1973. Sale to present owner by John M. House, et al., approved by FCC February 28, 1977.

Represented (sales): Settel Inc.

Personnel:

Cy N. Bahakel, President.

Michael Brooks, Vice President & General Manager.

Carla Peters, Program & Operations Director.

Glen Cook, Chief Engineer.

Bill Wolfe, Promotion Director.

Andrew Alderton, Production Manager.

Karen Nicosen, Business Manager.



© 2002 Warren Communications News

Highest 30 Sec. Rate: \$500.

City of License: Terre Haute. **Station DMA:** Terre Haute. **Rank:** 145.

Circulation © 2001 Nielsen. Coverage based on Nielsen study.

Grand Total	Cable TV Households	Non-cable TV Households	Total TV Households
Estimated Station Totals*	108,530	86,130	194,660
Average Weekly Circulation (2001)	51,650	23,526	75,176
Average Daily Circulation (2001)			27,352
Station DMA Total	Cable TV Households	Non-cable TV Households	Total TV Households
Estimated Station Totals*	85,100	55,600	140,700
Average Weekly Circulation (2001)	46,509	18,913	65,422
Average Daily Circulation (2001)			24,625
Other DMA Total	Cable TV Households	Non-cable TV Households	Total TV Households
Estimated Station Totals*	23,430	30,530	53,960
Average Weekly Circulation (2001)	5,141	4,613	9,754
Average Daily Circulation (2001)			2,727

*Estimated station totals are sums of the Nielsen TV and Cable TV household estimates for each county in which the station registers viewing of more than 5% as per the Nielsen Survey Methods.

Indiana—Terre Haute

WTHI-TV
Ch. 10

Network Service: CBS.

Licensee: Emmis Television License Corp. of Honolulu, 3500 W. Olive Ave., Suite 300, Burbank, CA 91505-4604.

Studio: 918 Ohio St., Terre Haute, IN 47807.

Mailing Address: Box 1486, Terre Haute, IN 47808.

Phone: 812-232-9481. **Fax:** 812-232-8953.

Web Site: <http://www.wthitv.com>

Technical Facilities: Channel No. 10 (192-198 MHz). Authorized power: 316-kw visual, 31.6-kw aural. Antenna: 960-ft. above av. terrain, 993-ft. above ground, 1549-ft. above sea level.

Latitude 39° 14' 36"
Longitude 87° 23' 07"

Transmitter: E of U.S. 41, 0.34-mi. S of Farmersburg.

Digital Facilities: Channel No. 24 (530-536 MHz). Power: 1000-kw max. visual. Antenna: 877-ft. above av. terrain, 860-ft. above ground.

Latitude 39° 14' 36"
Longitude 87° 23' 07"

FCC Digital File Number: BPCDT-19991028ADV. Granted: March 7, 2001.

Note: Latitude and longitude coordinates shown are based on the North American Datum of 1927 (NAD 27) as currently required by the Mass Media Bureau of the FCC.

Multichannel TV Sound: Stereo only.

Satellite Earth Station: ADM, 6.1-meter; Scientific-Atlanta receivers.

FM Affiliate: WTHI-FM, 50-kw, 99.9 MHz (No. 260), 500-ft.; WWVR-FM, 3-kw, 105.5 MHz.

News Services: AP, CBS Newspath, CNN Newsource.

Ownership: Emmis Communications Corp. (Group Owner).

Began Operation: July 22, 1954. Sale to present owner by Wabash Valley Broadcasting Corp. approved by FCC October 2, 1998.

Represented (sales): Continental Television Sales.

Represented (legal): Gardner Carton & Douglas.

Represented (engineering): Cohen, Dippell & Everist PC.

Personnel:

David Bailey, Senior Vice President & General Manager.

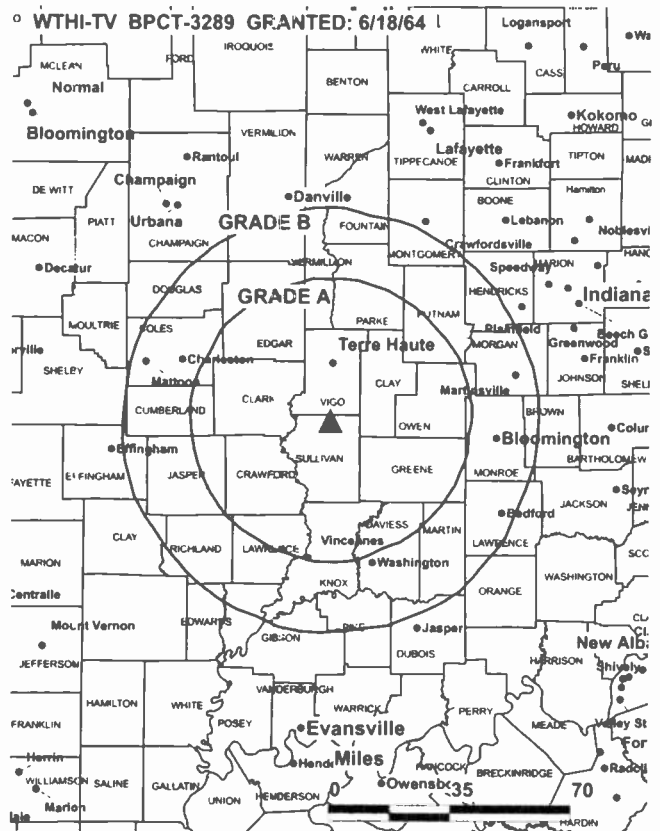
Phil Johnson, General Sales Manager.

Gary Crowder, Personnel Director & Business Manager.

Rod Garvin, Operations & Program Director.

Todd Weber, Local Sales Manager.

Jeff Tucker, Chief Engineer.



© 2002 Warren Communications News

Doug Runyon, News Assignment Editor.

Rod Garvin, Promotion Director.

Genie Garner, News Director.

Rates: On request.

City of License: Terre Haute. **Station DMA:** Terre Haute. **Rank:** 145.

Circulation © 2001 Nielsen. Coverage based on Nielsen study.

Grand Total	Cable TV Households	Non-cable TV Households	Total TV Households
Estimated Station Totals*	172,370	118,330	290,700
Average Weekly Circulation (2001)	92,653	51,633	144,286
Average Daily Circulation (2001)			79,944

Station DMA Total	Cable TV Households	Non-cable TV Households	Total TV Households
Estimated Station Totals*	87,710	58,330	146,040
Average Weekly Circulation (2001)	71,889	39,311	111,200
Average Daily Circulation (2001)			67,514

Other DMA Total	Cable TV Households	Non-cable TV Households	Total TV Households
Estimated Station Totals*	84,660	60,000	144,660
Average Weekly Circulation (2001)	20,764	12,322	33,086
Average Daily Circulation (2001)			12,430

*Estimated station totals are sums of the Nielsen TV and Cable TV household estimates for each county in which the station registers viewing of more than 5% as per the Nielsen Survey Methods.

Indiana—Terre Haute

WTWO Ch. 2

Network Service: NBC.

Licensee: Nexstar Midwest Holdings Inc., 200 Abington Executive Park, Suite 201, Clarks Summit, PA 18411.

Studio: 10849 N. U.S. Hwy. 41 S, Farmersburg, IN 47850.

Mailing Address: Box 299, Terre Haute, IN 47808.

Phones: 812-232-9504; 812-696-2121. **Fax:** 812-696-2755.

E-mail: wtwtv2@indy.net

Web Site: <http://www.wtwo.com/>

Technical Facilities: Channel No. 2 (54-60 MHz). Authorized power: 100-kw visual, 19.5-kw aural. Antenna: 950-ft. above av. terrain, 999-ft. above ground, 1549-ft. above sea level.

Latitude 39° 14' 33"
Longitude 87° 23' 29"

Transmitter: 1-mi. SW of Farmersburg, IN on W side of U.S. Hwys. 41 & 150.

Digital Facilities: Channel No. 36 (602-608 MHz). Power: 10-kw max. visual. Antenna: 824-ft. above av. terrain, 815-ft. above ground, 1365-ft. above sea level.

Latitude 39° 14' 33"
Longitude 87° 23' 29"

FCC Digital File Number: BPCDT-19991029AGM. Granted: March 30, 2000.

Note: Latitude and longitude coordinates shown are based on the North American Datum of 1927 (NAD 27) as currently required by the Mass Media Bureau of the FCC.

Satellite Earth Stations: ADM, 7-meter C-band; AFC, 3.6-meter Ku-band; Harris, 3-meter Ku-band; Harris, 7-meter Ku-band; Hughes, 2-meter Ku-band; Avcom, Harris, Hughes, Toshiba, Uniden receivers.

News Services: AP, CNN Newsource, NBC News Channel.

Ownership: Nexstar Broadcasting Group LLC (Group Owner).

Began Operation: September 1, 1965. Transfer of control to present owner from TCS Television Partners approved by FCC February 14, 1997. Sale to TCS Television Partners by Malcolm I. Glazer approved by FCC April 6, 1990 (*Television Digest*, Vol. 30:8, 26). Sale to Glazer by Booth Newspapers Inc. approved by FCC July 18, 1975 (Vol. 15:9). Sale to Booth by J. R. Livesay, John T. Gelder, et al., approved by FCC January 6, 1971.

Represented (sales): Blair Television.

Represented (legal): Arter & Hadden LLP.

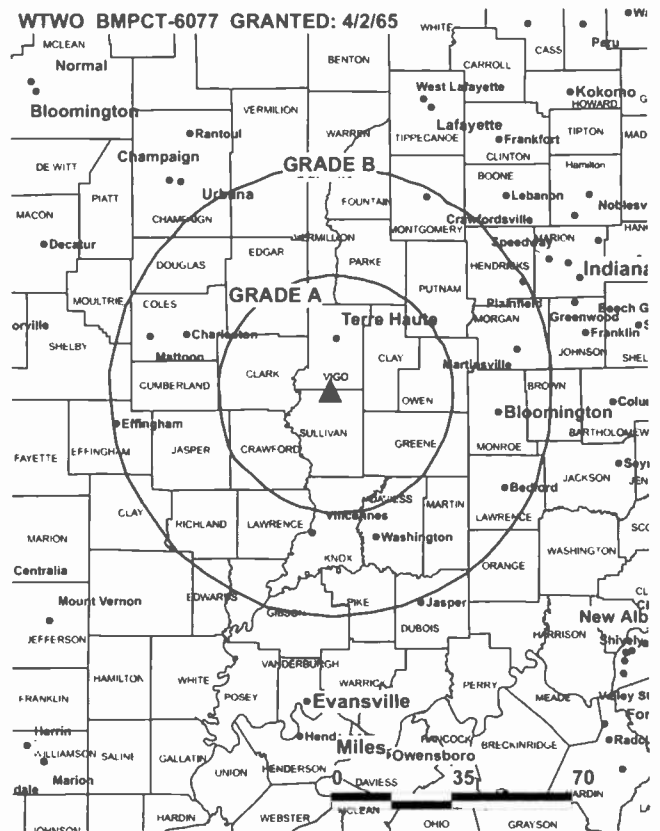
Personnel:

Frank Forgey, General Manager.

Richard Haddox, Operations Manager.

Don Osika, Local Sales Manager.

Dave Kirby, News Director.



© 2002 Warren Communications News

John White, Chief Engineer.

Melissa Fountain, Promotion Manager.

Georgia Boles, Business Manager.

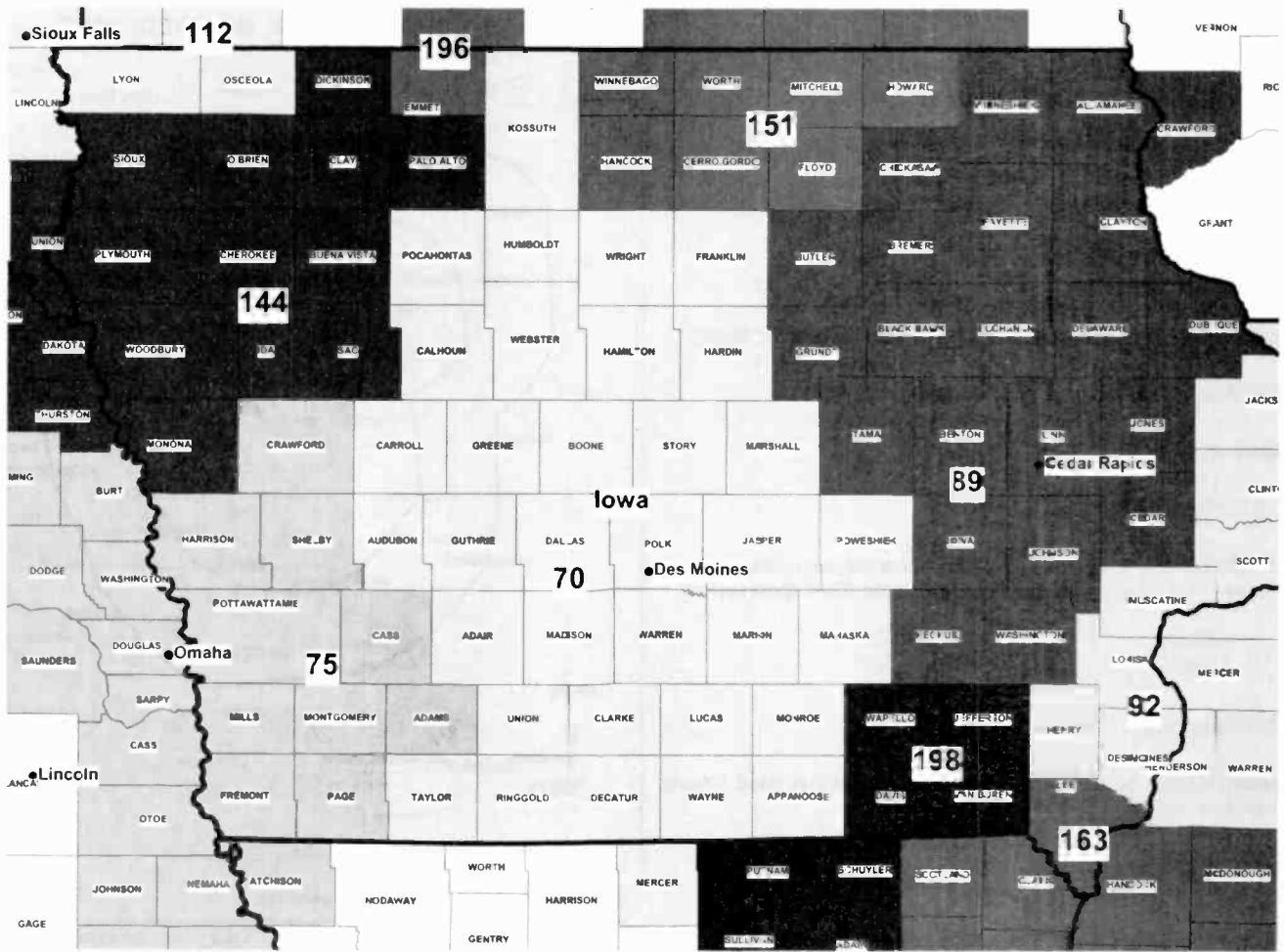
Rates: On request.

City of License: Terre Haute. **Station DMA:** Terre Haute. **Rank:** 145.

Circulation © 2001 Nielsen. Coverage based on Nielsen study.

Grand Total	Cable TV Households	Non-cable TV Households	Total TV Households
Estimated Station Totals*	175,280	120,930	296,210
Average Weekly Circulation (2001)	98,056	43,811	141,867
Average Daily Circulation (2001)			70,082
Station DMA Total	Cable TV Households	Non-cable TV Households	Total TV Households
Estimated Station Totals*	87,710	58,330	146,040
Average Weekly Circulation (2001)	69,289	32,997	102,286
Average Daily Circulation (2001)			57,647
Other DMA Total	Cable TV Households	Non-cable TV Households	Total TV Households
Estimated Station Totals*	87,570	62,600	150,170
Average Weekly Circulation (2001)	28,767	10,814	39,581
Average Daily Circulation (2001)			12,435

*Estimated station totals are sums of the Nielsen TV and Cable TV household estimates for each county in which the station registers viewing of more than 5% as per the Nielsen Survey Methods.



© 2002 Warren Communications News

MARKET

NIelsen DMA TV HOUSEHOLDS

RANK

Des Moines-Ames, IA	404,910	70
Omaha, NE	386,160	75
Cedar Rapids-Waterloo-Dubuque, IA	317,980	89
Davenport, IA-Rock Island-Moline, IL	304,350	92
Sioux Falls-Mitchell, SD	237,790	112
Sioux City, IA	154,300	144
Rochester, MN-Mason City, IA-Austin, MN	138,530	151
Quincy, IL-Hannibal, MO-Keokuk, IA	109,880	163
Mankato, MN	53,050	196
Ottumwa, IA-Kirksville, MO	51,450	198

MARKET AREA COMMERCIAL STATIONS

KCCI (8), KDSM-TV (17), KFPM (39), WHO-TV (13), WOI-TV (5)
 KETV (7), KMTV (3), KPTM (42), KXVO (15), WOWT (6)
 KCRG-TV (9), KFXA (28), KFNB (40), KGAN (2), KPXR (48), KWKB (20), KWWL (7)
 KGWB-TV (26), KLJB-TV (18), KWQC-TV (6), WHBF-TV (4), WQAD-TV (8)
 KABY-TV (9), KAUN (36), KDLO-TV (3), KDLT-TV (45), KDLV-TV (5), KELO-TV (11),
 KPLO-TV (6), KPRY-TV (4), KSFY-TV (13), KTTM (12), KTTW (17)
 KCAU-TV (9), KMEG (14), KPTH (44), KTIV (4)
 KAAL (6), KIMT (3), KTTC (10), KXLT-TV (47)
 KHQA-TV (7), WGEM-DT (54), WGEM-TV (10), WTJR (16)
 KEYC-TV (12)
 KTVO (3), XYOU-TV (15)

State Cross Reference List

Communities that receive programs of stations that are located elsewhere.

WOI-TV, Ames	See Des Moines, IA
KFXB, Cedar Rapids	See Dubuque, IA
KGWB, Davenport	See Burlington, IA
WHBF-TV, Davenport	See Rock Island, IL
WQAD-TV, Davenport	See Moline, IL
KAAL, Mason City	See Austin, MN
KTTC, Mason City	See Rochester, MN
KCRG-TV, KGAN, KPXR & KWWL, Waterloo	See Cedar Rapids, IA
KWKB, Waterloo	See Iowa City, IA

Iowa Analog Station Totals as of December 1, 2001

	VHF	UHF	TOTAL
Commercial Television	11	11	22
Educational Television	2	7	9
	13	18	31

TELEVISION & CABLE
ACTION UPDATE
 The Authoritative Newsletter of Actions Affecting
 Broadcasting and Cable Activities
 For Information, call 800-771-9202

Iowa—Burlington

KGWB-TV (formerly KJMH) Ch. 26 (Satellite of KLJB-TV, Davenport, IA)

Network Service: FOX.

Licensee: Burlington Television Acquisition Corp., 937 E. 53rd St., Davenport, IA 52807.

Studio: 3002 Winegard St., Burlington, IA 52601.

Mailing Address: 937 E. 53rd St., Davenport, IA 52807.

Phone: 319-752-9826. **Fax:** 319-752-4915.

Technical Facilities: Channel No. 26 (542-548 MHz). Authorized power: 200-kw max. visual. Antenna: 315-ft. above av. terrain, 230-ft. above ground, 925-ft. above sea level.

Latitude 40° 49' 25"
Longitude 91° 08' 22"

Transmitter: Winegard Dr. & Roosevelt St.

Digital Facilities: Channel No. 41 (632-638 MHz). Power: 500-kw max. visual. Antenna: 1273-ft. above av. terrain, 1270-ft. above ground.

Latitude 41° 08' 08"
Longitude 90° 48' 30"

FCC Digital File Number: BPCDT-19991028AFB (pending).

Note: Latitude and longitude coordinates shown are based on the North American Datum of 1927 (NAD 27) as currently required by the Mass Media Bureau of the FCC.

Ownership: Grant Broadcasting Stations (Group Owner).

Began Operation: January 5, 1988. Left air October 1994. Sale to present owner approved by FCC July 28, 1995. Returned to air March 1, 1996.

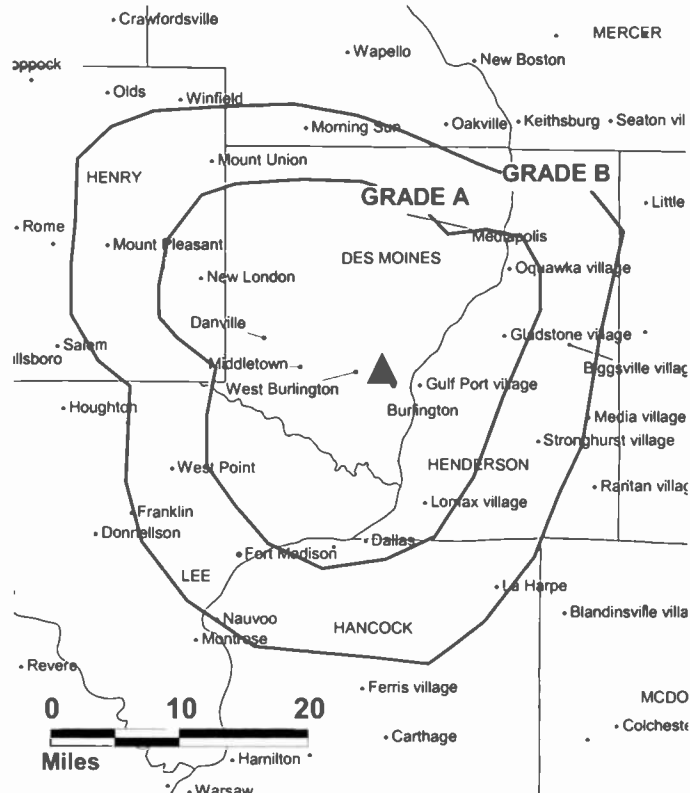
Represented (legal): Wilkinson, Barker, Knauer & Quinn LLP.

Personnel: See KLJB-TV, Davenport, IA.

Rates: On request.

City of License: Burlington. **Station DMA:** Davenport-Rock Island-Moline. **Rank:** 92.

KGWB-TV BMPCT-870416KE GRANTED: 6/9/87



Circulation © 2001 Nielsen. Coverage based on Nielsen study.

Grand Total	Cable TV Households	Non-cable TV Households	Total TV Households
Estimated Station Totals*	0	12,310	12,310
Average Weekly Circulation (2001)	0	1,173	1,173
Average Daily Circulation (2001)		162	162
Station DMA Total	Cable TV Households	Non-cable TV Households	Total TV Households
Estimated Station Totals*	0	7,800	7,800
Average Weekly Circulation (2001)	0	897	897
Average Daily Circulation (2001)		103	103
Other DMA Total	Cable TV Households	Non-cable TV Households	Total TV Households
Estimated Station Totals*	0	4,510	4,510
Average Weekly Circulation (2001)	0	275	275
Average Daily Circulation (2001)		59	59

*Estimated station totals are sums of the Nielsen TV and Cable TV household estimates for each county in which the station registers viewing of more than 5% as per the Nielsen Survey Methods.

Iowa—Cedar Rapids-Waterloo

KCRG-TV Ch. 9

Network Service: ABC.

Licensee: Cedar Rapids Television Co., Box 816, Cedar Rapids, IA 52406-0816.

Studio: 2nd Ave. at 5th St. SE, Cedar Rapids, IA 52401.

Mailing Address: Box 816, Cedar Rapids, IA 52406.

Phones: 319-365-9999; 800-332-5443. **Fax:** 319-368-8505.

E-mail: 9online@kcrg.com; newsroom@kcrg.com

Web Site: <http://www.kcrg.com>

Technical Facilities: Channel No. 9 (186-192 MHz). Authorized power: 316-kw visual, 63.2-kw aural. Antenna: 2000-ft. above av. terrain, 1926-ft. above ground, 2943-ft. above sea level.

Latitude 42° 18' 59"
Longitude 91° 51' 31"

Transmitter: 4.5-mi. NW of Walker.

Digital Facilities: Channel No. 52 (698-704 MHz). Power: 1000-kw max. visual. Antenna: 1909-ft. above av. terrain, 1801-ft. above ground.

Latitude 42° 18' 59"
Longitude 91° 51' 31"

FCC Digital File Number: BPCDT-19991027ABE. Granted: December 9, 1999.

Note: Latitude and longitude coordinates shown are based on the North American Datum of 1927 (NAD 27) as currently required by the Mass Media Bureau of the FCC.

Satellite Earth Stations: Andrew, 4.5-meter C-band; Andrew, 7.3-meter C-band; Miralite, 3.8-meter Ku & C-band; Prodelin, 3.7-meter C-band; AvanteK, M/A-Com, Standard Communications receivers.

AM Affiliate: KCRG, 5-kw, 1600 kHz.

News Service: AP.

Ownership: The Gazette Co.

Began Operation: October 15, 1953.

Represented (legal): Wiley, Rein & Fielding.

Represented (engineering): Lohnes & Culver.

Personnel:

John Phelan, Vice President & General Manager.

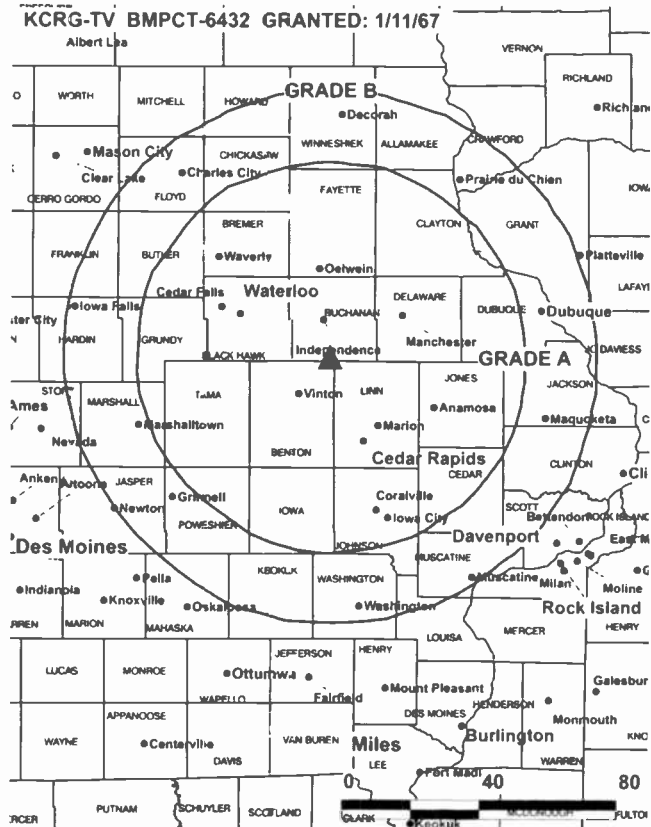
Tom Hurn, Local Sales Manager.

Jim Johnson, National Sales Manager.

Rebecca Lutgen Gardner, News Director.

Gene Divoky, Chief Engineer.

Dan Austin, Program Manager.



© 2002 Warren Communications News

David Welsh, Promotion Director.

Susan Sailors, Controller.

Highest 30 Sec. Rate: \$2500.

City of License: Cedar Rapids. **Station DMA:** Cedar Rapids-Waterloo-Dubuque. **Rank:** 89.

Circulation © 2001 Nielsen. Coverage based on Nielsen study.

Grand Total	Cable TV Households	Non-cable TV Households	Total TV Households
Estimated Station Totals*	261,790	164,570	426,360
Average Weekly Circulation (2001)	193,809	93,080	286,889
Average Daily Circulation (2001)			161,794
Station DMA Total	Cable TV Households	Non-cable TV Households	Total TV Households
Estimated Station Totals*	200,950	106,360	307,310
Average Weekly Circulation (2001)	167,975	79,564	247,539
Average Daily Circulation (2001)			145,338
Other DMA Total	Cable TV Households	Non-cable TV Households	Total TV Households
Estimated Station Totals*	60,840	58,210	119,050
Average Weekly Circulation (2001)	25,834	13,516	39,350
Average Daily Circulation (2001)			16,456

*Estimated station totals are sums of the Nielsen TV and Cable TV household estimates for each county in which the station registers viewing of more than 5% as per the Nielsen Survey Methods.

Iowa—Cedar Rapids

KFXA

Ch. 28

(Operates satellite KFXB, Dubuque, IA)

Network Service: FOX.

Licensee: Second Generation of Iowa Ltd., 1228 Euclid Ave., 860 Halle Bldg., Cleveland, OH 44115.

Studio: 605 Boyson Rd. NE, Cedar Rapids, IA 52402.

Phone: 319-393-2800. **Fax:** 319-395-7028.

Technical Facilities: Channel No. 28 (554-560 MHz). Authorized power: 5000-kw max. visual. Antenna: 1483-ft. above av. terrain, 1486-ft. above ground, 2388-ft. above sea level.

Latitude 42° 05' 25"
Longitude 92° 05' 13"

Transmitter: 6441 21st Avenue Dr., Big Horn Twp.

Digital Facilities: Channel No. 27 (548-554 MHz). Power: 1000-kw max. visual. Antenna: 1473-ft. above av. terrain, 1486-ft. above ground.

Latitude 42° 05' 25"
Longitude 92° 05' 13"

FCC Digital File Number: BPCDT-19991028ACW. Granted: November 6, 2000.

Note: Latitude and longitude coordinates shown are based on the North American Datum of 1927 (NAD 27) as currently required by the Mass Media Bureau of the FCC.

Ownership: Second Generation of Iowa Ltd. (Group Owner).

Began Operation: February 1, 1988. Sale to present owner by Metro Program Network Inc. approved by FCC November 6, 1995.

Represented (sales): Millennium Sales & Marketing.

Represented (engineering): Warmus & Associates.

Personnel:

Joseph Denk, General Manager.

Tim Atterberg, Local Sales Manager.

Edward Baugh, National Sales Manager.

Gary Haverland, Chief Engineer.

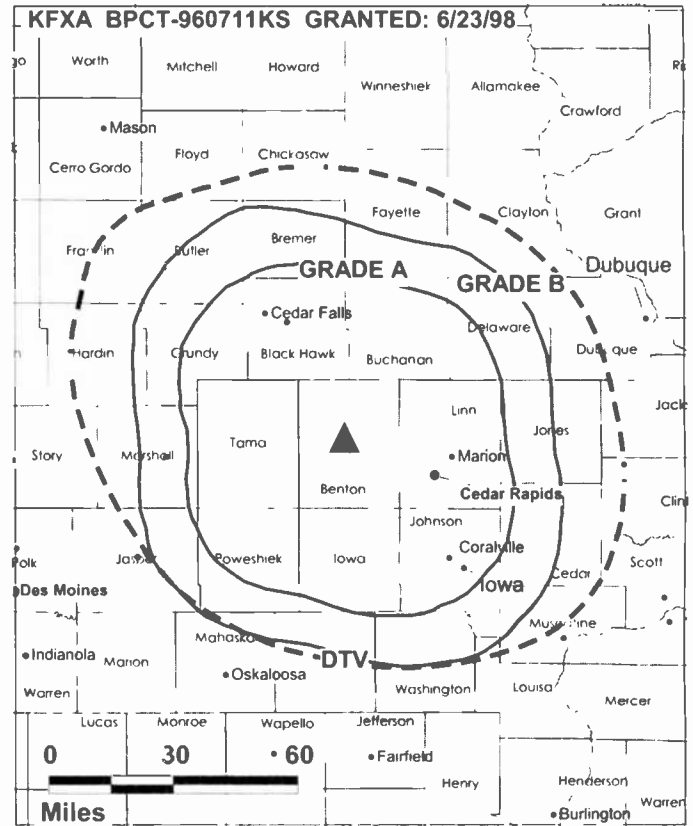
Larry Blum, Program Director.

Tim Looney, Promotion Director.

Greg Stuart, Production Manager.

Connie Bartels, Business Manager.

Rates: On request.



© 2002 Warren Communications News

City of License: Cedar Rapids. **Station DMA:** Cedar Rapids-Waterloo-Dubuque. **Rank:** 89.

Circulation © 2001 Nielsen Coverage based on Nielsen study.

Grand Total	Cable TV Households	Non-cable TV Households	Total TV Households
Estimated Station Totals*	175,870	115,720	291,590
Average Weekly Circulation (2001)	79,149	34,615	113,765
Average Daily Circulation (2001)			41,347
Station DMA Total	Cable TV Households	Non-cable TV Households	Total TV Households
Estimated Station Totals*	170,610	99,970	270,580
Average Weekly Circulation (2001)	78,692	32,488	111,180
Average Daily Circulation (2001)			40,834
Other DMA Total	Cable TV Households	Non-cable TV Households	Total TV Households
Estimated Station Totals*	5,260	15,750	21,010
Average Weekly Circulation (2001)	458	2,127	2,585
Average Daily Circulation (2001)			513

*Estimated station totals are sums of the Nielsen TV and Cable TV household estimates for each county in which the station registers viewing of more than 5% as per the Nielsen Survey Methods.

Iowa—Cedar Rapids-Waterloo

KGAN Ch. 2

Network Service: CBS.

Licensee: KGAN Licensee LLC, 10706 Beaver Dam Rd., Cockeysville, MD 21030.

Studio: 600-2 Old Marion Rd. NE, Cedar Rapids, IA 52402.

Mailing Address: Box 3131, Cedar Rapids, IA 52406.

Phone: 319-395-9060. **Fax:** 319-395-0987.

E-mail: kgan@kgan.com

Web Site: http://www.kgan.com

Technical Facilities: Channel No. 2 (54-60 MHz). Authorized power: 100-kw visual, 20-kw aural. Antenna: 1394-ft. above av. terrain, 1309-ft. above ground, 2359-ft. above sea level.

Latitude 42° 17' 43.16"
Longitude 91° 53' 10.63"

Transmitter: 4.75-mi. N of Urbana.

Digital Facilities: Channel No. 51 (692-698 MHz). Power: 1000-kw max. visual. Antenna: 1450-ft. above av. terrain, 2436-ft. above ground.

Latitude 42° 17' 43.00"
Longitude 91° 53' 10.00"

FCC Digital File Number: BPCDT-19991029ABA. Granted: May 25, 2001.

Note: Latitude and longitude coordinates shown are based on the North American Datum of 1927 (NAD 27) as currently required by the Mass Media Bureau of the FCC.

Satellite Earth Stations: Scientific-Atlanta, 4.6-meter; Scientific-Atlanta, 7-meter; Scientific-Atlanta receivers.

News Services: AP, CBS Newspath.

Ownership: Sinclair Broadcast Group Inc. (Group Owner).

Began Operation: September 30, 1953. Sale to Smith Acquisition Corp. cancelled (*Television Digest*, Vol. 40:12). Sale to present owner from Guy Gannett Communications approved by FCC April 5, 1999 (Vol. 38:36, 37). Sale to Guy Gannett Communications by Orion Broadcasting approved by FCC August 14, 1981 (Vol. 21:11). Sale to Orion by American Broadcasting Stations Inc., William B. Quarton & others approved by FCC June 12, 1968 (Vol. 8:25).

Represented (sales): Continental Television Sales.

Represented (legal): Dow, Lohnes & Albertson PLLC.

Represented (engineering): Lohnes & Culver.

Personnel:

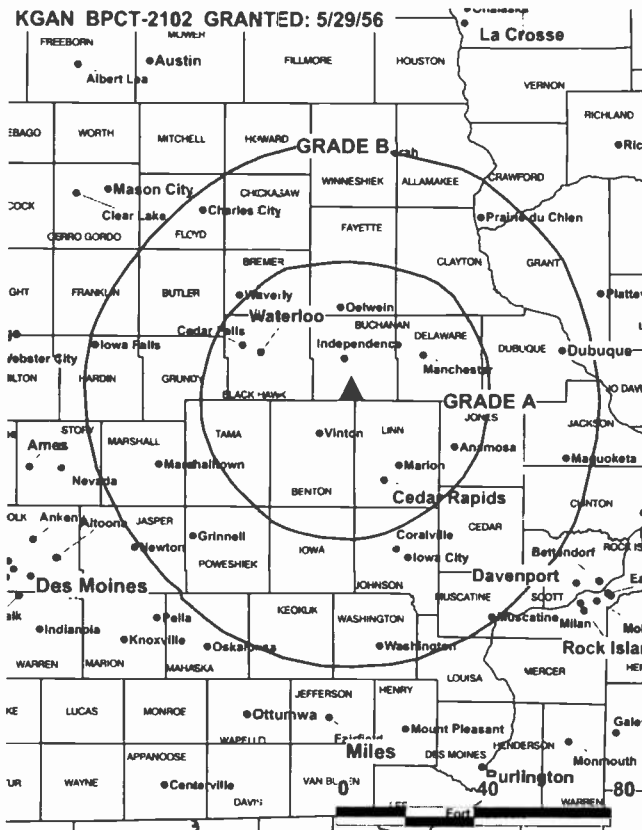
Les Vann, President & General Manager.

Matt JaQuint, General Sales Manager.

Mark Classon, National Sales Manager.

Randall Schildmeyer, Chief Engineer.

Rod Peterson, News Director.



© 2002 Warren Communications News

Ruth Barnett, Promotion Director.

Mike Sullivan, Business Manager.

Katherine Carrillo, Office Manager.

Highest 30 Sec. Rate: \$1200.

City of License: Cedar Rapids. **Station DMA:** Cedar Rapids-Waterloo-Dubuque. **Rank:** 89.

Circulation © 2001 Nielsen. Coverage based on Nielsen study.

Grand Total	Cable TV Households	Non-cable TV Households	Total TV Households
Estimated Station Totals*	249,290	143,660	392,950
Average Weekly Circulation (2001)	157,436	65,765	223,201
Average Daily Circulation (2001)			109,149
Station DMA Total	Cable TV Households	Non-cable TV Households	Total TV Households
Estimated Station Totals*	200,950	106,360	307,310
Average Weekly Circulation (2001)	143,284	61,213	204,497
Average Daily Circulation (2001)			102,613
Other DMA Total	Cable TV Households	Non-cable TV Households	Total TV Households
Estimated Station Totals*	48,340	37,300	85,640
Average Weekly Circulation (2001)	14,152	4,552	18,704
Average Daily Circulation (2001)			6,536

*Estimated station totals are sums of the Nielsen TV and Cable TV household estimates for each county in which the station registers viewing of more than 5% as per the Nielsen Survey Methods.

Iowa—Cedar Rapids

KPXR
Ch. 48

Network Service: PAX.

Licensee: Paxson Communications License Co. LLC, 601 Clearwater Park Rd., West Palm Beach, FL 33401.

Studio: 605 Boyson Rd. NE, Cedar Rapids, IA 52402-7209.

Phone: 319-378-7309. **Fax:** 319-377-0076.

Web Site: <http://www.paxtv.com/kpxr>

Technical Facilities: Channel No. 48 (674-680 MHz). Authorized power: 2920-kw max. visual. Antenna: 1060-ft. above av. terrain, 956-ft. above ground, 1956-ft. above sea level.

Latitude 42° 17' 17"
Longitude 91° 54' 52"

Transmitter: Hwy. 150, 4.5-mi. N of Urbana.

Digital Facilities: Channel No. 47 (668-674 MHz). Power: 500-kw max. visual. Antenna: 1014-ft. above av. terrain, 910-ft. above ground.

Latitude 42° 17' 17"
Longitude 91° 52' 54"

FCC Digital File Number: BPCDT-19990923AAN. Granted: May 2, 2001.

Note: Latitude and longitude coordinates shown are based on the North American Datum of 1927 (NAD 27) as currently required by the Mass Media Bureau of the FCC.

Multichannel TV Sound: Planned.

Ownership: Paxson Communications Corp. (Group Owner).

Began Operation: November 1, 1992. Sale to Fant Broadcasting Co. LLC by Jefferson Broadcasting Co. approved by FCC October 12, 1994. Resumed operation May 3, 1997. Sale to present owner by Fant Broadcasting Co. LLC approved by FCC July 15, 1997.

Represented (sales): Millennium Sales & Marketing.

Represented (legal): Fletcher, Heald & Hildreth PLC.

Personnel:

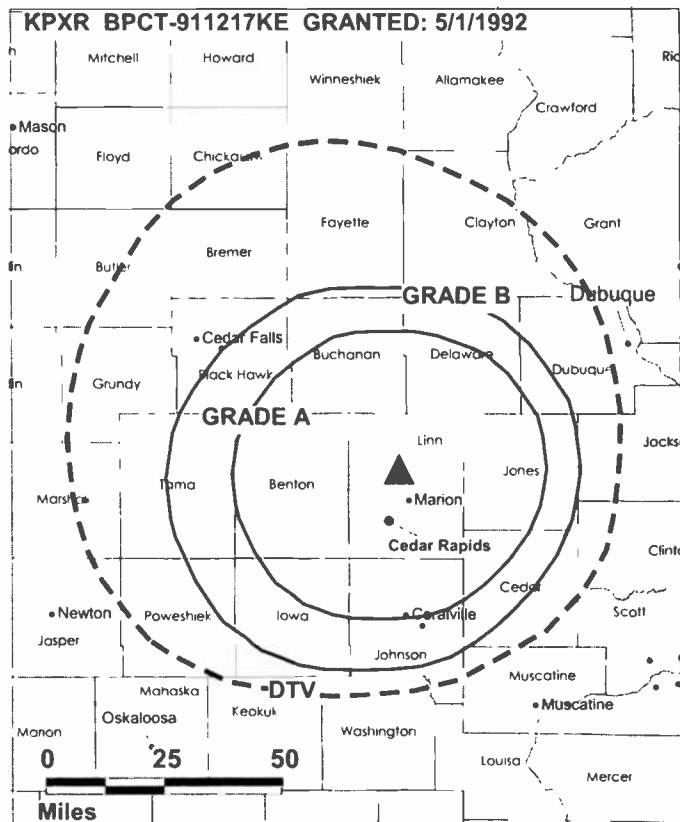
Joe Denk, General Manager.

Gary Haverland (JSA), Chief Technician.

Mary Oberembt, Business Manager.

Rates: On request.

City of License: Cedar Rapids. **Station DMA:** Cedar Rapids-Waterloo-Dubuque. **Rank:** 89.



Circulation © 2001 Nielsen. Coverage based on Nielsen study.

Grand Total	Cable TV Households	Non-cable TV Households	Total TV Households
Estimated Station Totals*	180,200	89,620	269,820
Average Weekly Circulation (2001)	31,907	15,647	47,555
Average Daily Circulation (2001)			14,679
Station DMA Total	Cable TV Households	Non-cable TV Households	Total TV Households
Estimated Station Totals*	180,200	87,050	267,250
Average Weekly Circulation (2001)	31,907	15,418	47,326
Average Daily Circulation (2001)			14,643
Other DMA Total	Cable TV Households	Non-cable TV Households	Total TV Households
Estimated Station Totals*	0	2,570	2,570
Average Weekly Circulation (2001)	0	229	229
Average Daily Circulation (2001)			36

*Estimated station totals are sums of the Nielsen TV and Cable TV household estimates for each county in which the station registers viewing of more than 5% as per the Nielsen Survey Methods.

Iowa—Waterloo-Cedar Rapids

KWWL
Ch. 7

Network Service: NBC.

Licensee: Raycom America Inc., 201 Monroe St., 20th Floor, RSA Tower, Montgomery, AL 36104.

Studio: 500 E. 4th St., Waterloo, IA 50703.

Phone: 319-291-1200. **Fax:** 319-291-1255.

E-mail: rlipps@kwwl.com

Web Site: <http://www.kwwl.com>

Technical Facilities: Channel No. 7 (174-180 MHz). Authorized power: 316-kw visual, 44-kw aural. Antenna: 1980-ft. above av. terrain, 1930-ft. above ground, 2910-ft. above sea level.

Latitude 42° 24' 04"
Longitude 91° 50' 43"

Transmitter: 2-mi. N of Rowley.

Digital Facilities: Channel No. 55 (716-722 MHz). Power: 1000-kw max. visual. Antenna: 1883-ft. above av. terrain, 1834-ft. above ground.

Latitude 42° 24' 02"
Longitude 91° 50' 36"

FCC Digital File Number: BPCDT-19991025AEH. Granted: December 8, 1999.

Note: Latitude and longitude coordinates shown are based on the North American Datum of 1927 (NAD 27) as currently required by the Mass Media Bureau of the FCC.

Multichannel TV Sound: Stereo only.

Satellite Earth Stations: ADM, 7-meter; Scientific-Atlanta, 7-meter; Scientific-Atlanta receivers.

News Services: AP, CNN Newsource, NBC News Channel.

Ownership: Raycom Media Inc. (Group Owner).

Began Operation: November 25, 1953. Merger of Black Hawk Broadcasting with American Family Corp. approved by FCC September 17, 1980 (*Television Digest*, Vol. 19:41). Sale to present owner by AFLAC Inc. approved by FCC March 21, 1997 (Vol. 36:34).

Represented (sales): Harrington, Righter & Parsons Inc.

Represented (legal): Covington & Burling.

Represented (engineering): du Treil, Lundin & Rackley Inc.

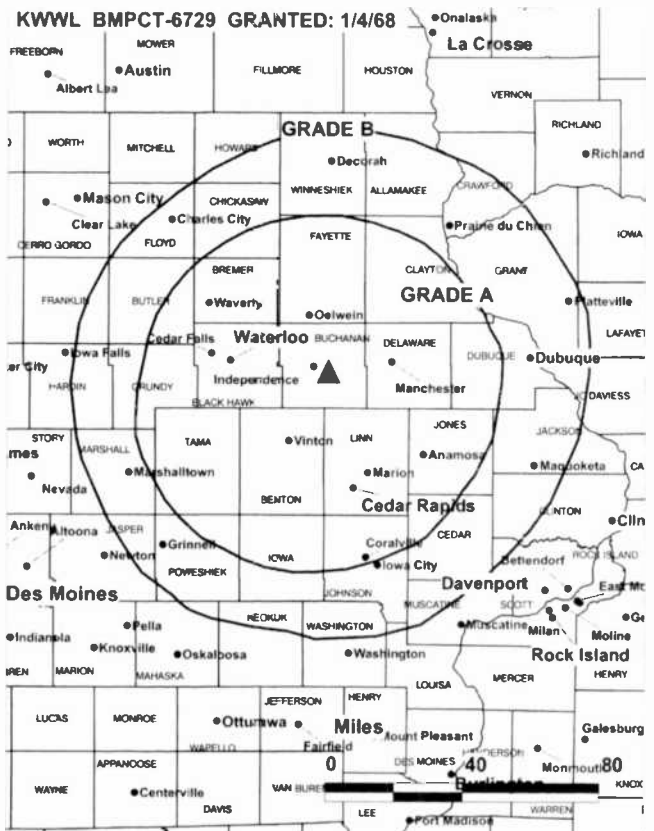
Personnel:

Rick Lipps, Vice President & General Manager.

Jim Ohmstede, Vice President & Chief Engineer.

Phil Maddern, General Sales Manager.

Mike Beecher, News Director.



© 2002 Warren Communications News

Deb Niemann, Marketing & Promotion Director.

Bonnie Wurtzel, Business Manager.

Rates: On request.

City of License: Waterloo. **Station DMA:** Cedar Rapids-Waterloo-Dubuque. **Rank:** 89.

Circulation © 2001 Nielsen. Coverage based on Nielsen study.

Grand Total	Cable TV Households	Non-cable TV Households	Total TV Households
Estimated Station Totals*	259,500	154,340	413,840
Average Weekly Circulation (2001)	183,806	89,336	273,142
Average Daily Circulation (2001)			152,931
Station DMA Total	Cable TV Households	Non-cable TV Households	Total TV Households
Estimated Station Totals*	200,950	106,360	307,310
Average Weekly Circulation (2001)	158,471	77,753	236,224
Average Daily Circulation (2001)			135,797
Other DMA Total	Cable TV Households	Non-cable TV Households	Total TV Households
Estimated Station Totals*	58,550	47,980	106,530
Average Weekly Circulation (2001)	25,335	11,583	36,918
Average Daily Circulation (2001)			17,134

*Estimated station totals are sums of the Nielsen TV and Cable TV household estimates for each county in which the station registers viewing of more than 5% as per the Nielsen Survey Methods

Iowa—Davenport

KLJB-TV

Ch. 18

(Operates satellite KGWB-TV, Burlington, IA)

Network Service: FOX.

Licensee: Quad Cities Television Acquisition Corp., 937 E. 53rd St., Davenport, IA 52807.

Studio: 937 E. 53rd St., Suite D, Davenport, IA 52807.

Phone: 319-386-1818. Fax: 319-386-8543.

Web Site: <http://www.kljb.com>

Technical Facilities: Channel No. 18 (494-500 MHz). Authorized power: 2950-kw max. visual, 295-kw max. aural. Antenna: 1014-ft. above av. terrain, 945-ft. above ground, 1736-ft. above sea level.

Latitude 41° 19' 39"
Longitude 90° 22' 46"

Transmitter: 1-mi. S of Orion, IL; W side of Hwy. 150.

Digital Facilities: Channel No. 49 (680-686 MHz). Power: 1000-kw max. visual. Antenna: 883-ft. above av. terrain, 820-ft. above ground.

Latitude 41° 19' 39"
Longitude 90° 22' 46"

FCC Digital File Number: BPCDT-19991028AFI. Granted: November 6, 2000.

Note: Latitude and longitude coordinates shown are based on the North American Datum of 1927 (NAD 27) as currently required by the Mass Media Bureau of the FCC.

Satellite Earth Station: United Satellite Systems, 5-meter; DX Antenna, ISS, Scientific-Atlanta receivers.

Ownership: Grant Broadcasting Stations (Group Owner).

Began Operation: July 28, 1985. Sale to present owner by Davenport Communications Ltd. Partnership approved by FCC April 1, 1991.

Represented (sales): Petry Inc.

Personnel:

Milton Grant, President.

Kathleen S. DeBoeuf, Station Manager.

Randy Stone, General Sales Manager.

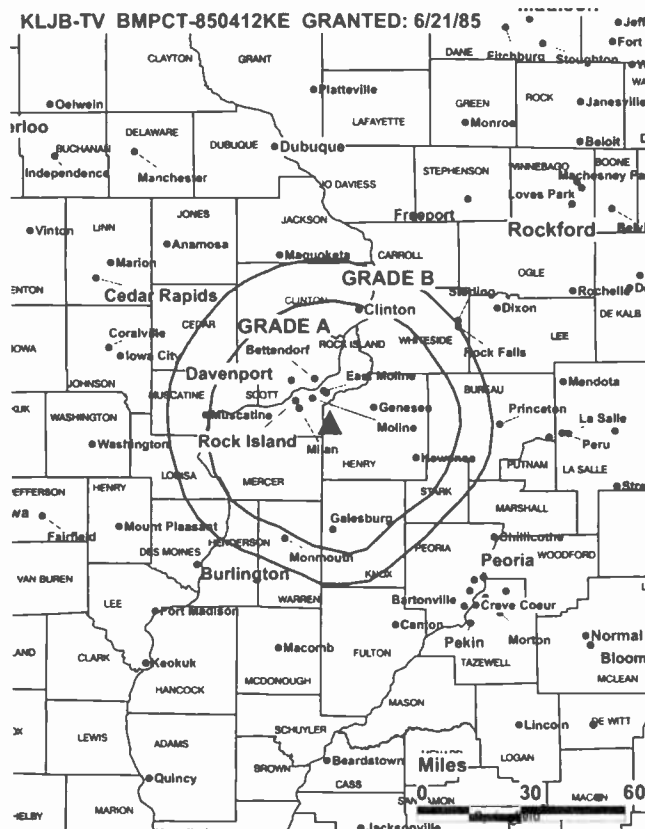
Don Bargmann, Chief Engineer.

John Baln, Program Manager.

Brad Ruggles, Production Manager.

Tim Emmerson, Promotion Manager.

Jane Scheckel, Traffic Manager.



© 2002 Warren Communications News

Rates: On request.

City of License: Davenport. Station DMA: Davenport-Rock Island-Moline. Rank: 92.

Circulation © 2001 Nielsen. Coverage based on Nielsen study.

Grand Total	Cable TV Households	Non-cable TV Households	Total TV Households
Estimated Station Totals*	231,350	136,740	368,090
Average Weekly Circulation (2001)	126,930	49,226	176,156
Average Daily Circulation (2001)			71,691
Station DMA Total	Cable TV Households	Non-cable TV Households	Total TV Households
Estimated Station Totals*	204,280	99,090	303,370
Average Weekly Circulation (2001)	116,686	44,487	161,173
Average Daily Circulation (2001)			66,056
Other DMA Total	Cable TV Households	Non-cable TV Households	Total TV Households
Estimated Station Totals*	27,070	37,650	64,720
Average Weekly Circulation (2001)	10,244	4,738	14,983
Average Daily Circulation (2001)			5,635

*Estimated station totals are sums of the Nielsen TV and Cable TV household estimates for each county in which the station registers viewing of more than 5% as per the Nielsen Survey Methods.

Iowa—Davenport

KWQC-TV Ch. 6

Network Service: NBC.

Licensee: Young Broadcasting of Davenport Inc., 599 Lexington Ave., 47th Floor, New York, NY 10022.

Studio: 805 Brady St., Davenport, IA 52808.

Phone: 319-383-7000. **Fax:** 319-383-7165.

Web Site: <http://www.kwqc.com>

Technical Facilities: Channel No. 6 (82-88 MHz). Authorized power: 100-kw visual, 10-kw aural. Antenna: 1342-ft. above av. terrain, 1383-ft. above ground, 2049-ft. above sea level.

Latitude 41° 32' 49"
Longitude 90° 28' 35"

Transmitter: Middle Rd., 5-mi. E of Davenport.

Digital Facilities: Channel No. 56 (722-728 MHz). Power: 1000-kw max. visual. Antenna: 1401-ft. above av. terrain, 1398-ft. above ground.

Latitude 41° 32' 49"
Longitude 90° 28' 35"

FCC Digital File Number: BPCDT-19991027ABQ (pending).

Note: Latitude and longitude coordinates shown are based on the North American Datum of 1927 (NAD 27) as currently required by the Mass Media Bureau of the FCC.

Multichannel TV Sound: Stereo only.

Satellite Earth Station: SatCom, 7-meter; Harris, M/A-Com receivers.

News Services: AP, UPI.

Ownership: Young Broadcasting Inc. (Group Owner).

Began Operation: October 31, 1949. Sale to Broad Street Television LP by Palmer Communications Inc. approved by FCC August 14, 1989 (*Television Digest*, Vol. 29:22). Sale to present owner by Broad Street Television LP approved by FCC March 12, 1996 (Vol. 35:32; 36:12).

Represented (sales): Blair Television.

Represented (engineering): A. D. Ring PA.

Personnel:

Jim Graham, Vice President & General Manager.

Cathie Whiteside, Finance & Station Manager.

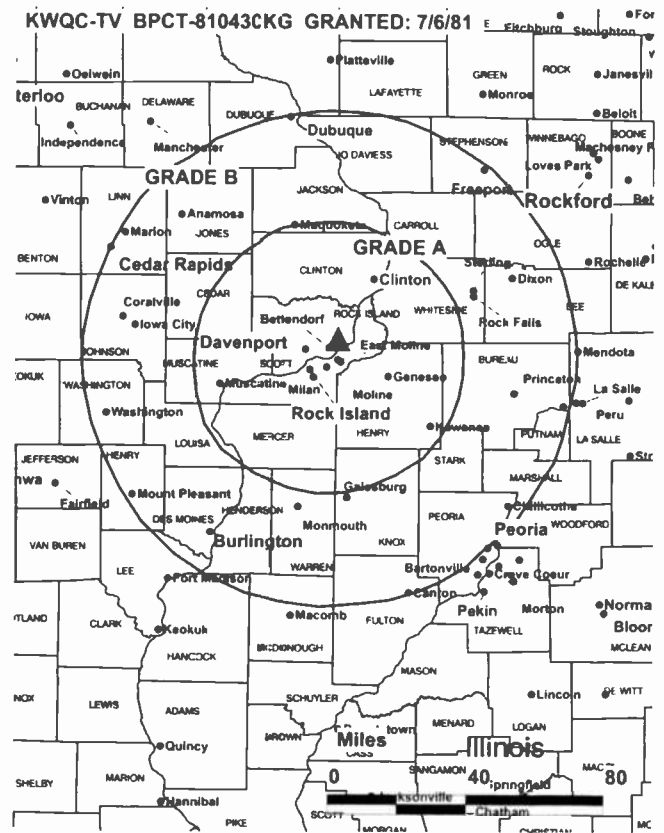
Allen Wiese, General Sales Manager.

Jeff Glass, Local Sales Manager.

Jeff Blyek, Programming & Promotion Manager.

Doug Retherford, News Director.

John Hegeman, Operations & Engineering Manager.



© 2002 Warren Communications News

Trish Tague, Research & Marketing Director.

Doug Bierman, Chief Engineer.

Rates: On request.

City of License: Davenport. **Station DMA:** Davenport-Rock Island-Moline. **Rank:** 92.

Circulation © 2001 Nielsen. Coverage based on Nielsen study.

Grand Total	Cable TV Households	Non-cable TV Households	Total TV Households
Estimated Station Totals*	260,380	139,750	400,130
Average Weekly Circulation (2001)	180,630	79,564	260,194
Average Daily Circulation (2001)			165,126
Station DMA Total	Cable TV Households	Non-cable TV Households	Total TV Households
Estimated Station Totals*	204,280	99,090	303,370
Average Weekly Circulation (2001)	165,848	73,163	239,011
Average Daily Circulation (2001)			156,707
Other DMA Total	Cable TV Households	Non-cable TV Households	Total TV Households
Estimated Station Totals*	56,100	40,660	96,760
Average Weekly Circulation (2001)	14,782	6,401	21,183
Average Daily Circulation (2001)			8,419

*Estimated station totals are sums of the Nielsen TV and Cable TV household estimates for each county in which the station registers viewing of more than 5% as per the Nielsen Survey Methods.

Iowa—Des Moines

KCCI
Ch. 8

Network Service: CBS.

Licensee: Hearst-Argyle Television Inc., 959 8th Ave., New York, NY 10019.

Studio: 888 9th St., Des Moines, IA 50309.

Mailing Address: Box 10305, Des Moines, IA 50306.

Phone: 515-247-8888. **Fax:** 515-243-4931.

E-mail: kcci@aol.com; kcci@kcci.com

Web Site: <http://www.kcci.com>

Technical Facilities: Channel No. 8 (180-186 MHz). Authorized power: 316-kw visual, 31.6-kw aural. Antenna: 1938-ft. above av. terrain, 2001-ft. above ground, 2969-ft. above sea level.

Latitude	41°	48'	35"
Longitude	93°	37'	16"

Transmitter: 310 N.W. 134th Ave., Alleman.

Digital Facilities: Channel No. 31 (572-578 MHz). Power: 1000-kw max. visual. Antenna: 1857-ft. above av. terrain, 1837-ft. above ground, 2807-ft. above sea level.

Latitude	41°	48'	35"
Longitude	93°	37'	16"

Transmitter: 310 N.W. 134th Ave., Alleman.

FCC Digital File Number: BPCDT-970617KE. Granted: February 22, 2001.

Note: Latitude and longitude coordinates shown are based on the North American Datum of 1927 (NAD 27) as currently required by the Mass Media Bureau of the FCC.

Multichannel TV Sound: Stereo only.

Satellite Earth Stations: Microdyne, 5-meter Ku & C-band; Prodelin, 5-meter C-band; RCA, 3.6-meter Ku-band; Scientific-Atlanta, 4.6-meter C-band; Scientific-Atlanta, 7-meter C-band; DX Communications, M/A-Com, Microdyne, Scientific-Atlanta, Varian receivers.

SNG Mobile Dish: BAF, 2.3-meter Ku-band.

News Services: AP, CBS Newspath, CNN Newsource.

Ownership: Hearst-Argyle Television Inc. (Group Owner).

Began Operation: July 31, 1955. Merger of Cowles Broadcasting into H & C Communications approved by FCC October 24, 1984 (*Television Digest*, Vol. 24:26, 35). Sale to Pulitzer Broadcasting approved by FCC July 30, 1993 (Vol. 33:8, 14, 23, 32, 37). Sale to present owner by Pulitzer approved by FCC August 24, 1999 (Vol. 38:22, 48).

Represented (sales): Eagle Television Sales.

Represented (legal): Vemer, Lipfert, Bernhard, McPherson & Hand.

Represented (engineering): John F. X. Browne & Associates PC.

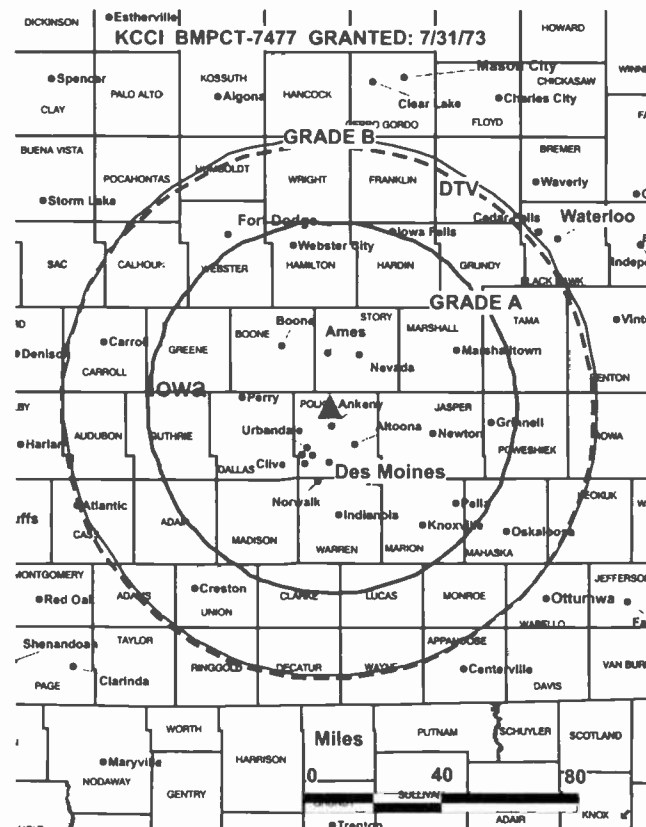
Personnel:

Paul Fredericksen, Vice President & General Manager.

John Pascuzzi, Operations & Production Manager.

Dave Porepp, General Sales Manager.

Anne Marie Caudron, National Sales Manager.



© 2002 Warren Communications News

Dave Busiek, News Director.

Robert Day, Programming & Public Affairs Manager.

Pam Kulik, Marketing & Sales Promotion Director.

Irma Davis, Business Manager.

Mike Cunningham, Promotion Director.

Steve Houg, Chief Engineer.

Rates: On request.

City of License: Des Moines. **Station DMA:** Des Moines-Ames. **Rank:** 70.

Circulation © 2001 Nielsen. Coverage based on Nielsen study.

Grand Total	Cable TV Households	Non-cable TV Households	Total TV Households
Estimated Station Totals*	298,350	207,260	505,610
Average Weekly Circulation (2001)	220,865	135,129	355,994
Average Daily Circulation (2001)			223,299
Station DMA Total	Cable TV Households	Non-cable TV Households	Total TV Households
Estimated Station Totals*	236,280	154,370	390,650
Average Weekly Circulation (2001)	198,268	123,933	322,202
Average Daily Circulation (2001)			206,568
Other DMA Total	Cable TV Households	Non-cable TV Households	Total TV Households
Estimated Station Totals*	62,070	52,890	114,960
Average Weekly Circulation (2001)	22,597	11,196	33,792
Average Daily Circulation (2001)			16,731

* Estimated station totals are sums of the Nielsen TV and Cable TV household estimates for each county in which the station registers viewing of more than 5% as per the Nielsen Survey Methods.

KDSM-TV
Ch. 17

Network Service: FOX.

Licensee: KDSM Licensee LLC, 10706 Beaver Dam Rd., Cockeysville, MD 21030.

Studio: 4023 Fleur Dr., Des Moines, IA 50321.

Phone: 515-287-1717. **Fax:** 515-287-0064.

E-mail: fox17@kds.com

Web Site: http://www.kds.com

Technical Facilities: Channel No. 17 (488-494 MHz). Authorized power: 3110-kw max. visual, 311-kw max. aural. Antenna: 1516-ft. above av. terrain, 1539-ft. above ground, 2509-ft. above sea level.

Latitude 41° 48' 01.20"
Longitude 93° 36' 27.00"

Holds CP for change to 5000-kw max. visual, 1516-ft. above av. terrain, 1503-ft. above ground, 2473-ft. above sea level. BPCDT-960621KF.

Transmitter: 0.4-mi. W of U.S. 69, 0.4-mi. S of N.E. 134th Ave.

Digital Facilities: Channel No. 16 (482-488 MHz). Power: 1000-kw max. visual. Antenna: 1932-ft. above av. terrain, 1900-ft. above ground.

Latitude 41° 49' 47.00"
Longitude 93° 36' 56.00"

FCC Digital File Number: BPCDT-19991028ACE. Granted: May 7, 2001.

Note: Latitude and longitude coordinates shown are based on the North American Datum of 1927 (NAD 27) as currently required by the Mass Media Bureau of the FCC.

Satellite Earth Stations: AFC, 4-meter Ku-band; M/A-Com, 5-meter C-band; Prodelin, 5-meter C-band; M/A-Com receivers.

News Service: Fox NewsEdge.

Ownership: Sinclair Broadcast Group Inc. (Group Owner).

Began Operation: March 14, 1983. Sale to Better Communications by Duchossois Communications approved by FCC April 24, 1991 (*Television Digest*, Vol. 30:49). Sale to Duchossois by William J. Trout, Raymond J. Gazzo & Carl G. Goldsberry approved by FCC April 19, 1985 (Vol. 25:8). Sale to present owner from Better Communications Inc. approved by FCC March 28, 1997. (Vol. 36:16).

Represented (sales): TeleRep Inc.

Represented (legal): Dow, Lohnes & Albertson PLLC.

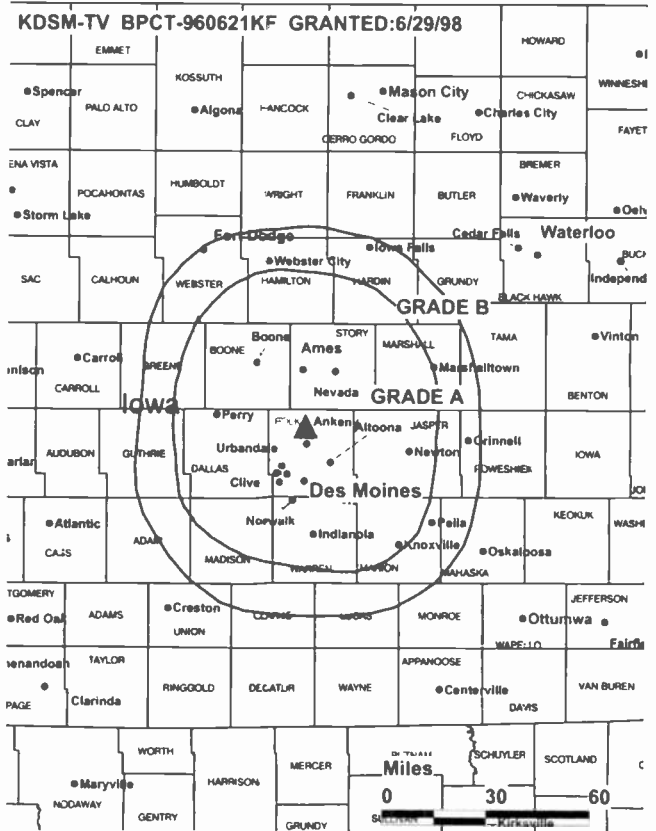
Personnel:

Ted Stephens, Vice President & General Manager.

Mike Wilson, General Sales Manager.

Dan Nannen, Promotion Manager.

Jeff Potthoff, Business Manager.



© 2002 Warren Communications News

Martin Mohrfield, Chief Engineer.

Kelly Green, Program Coordinator.

Highest 30 Sec. Rate: \$1300.

City of License: Des Moines. **Station DMA:** Des Moines-Ames. **Rank:** 70.

Circulation © 2001 Nielsen. Coverage based on Nielsen study.

Grand Total	Cable TV Households	Non-cable TV Households	Total TV Households
Estimated Station Totals*	284,170	157,120	441,290
Average Weekly Circulation (2001)	140,985	69,786	210,771
Average Daily Circulation (2001)			77,812
Station DMA Total	Cable TV Households	Non-cable TV Households	Total TV Households
Estimated Station Totals*	236,280	146,000	382,280
Average Weekly Circulation (2001)	130,507	68,958	199,465
Average Daily Circulation (2001)			75,354
Other DMA Total	Cable TV Households	Non-cable TV Households	Total TV Households
Estimated Station Totals*	47,890	11,120	59,010
Average Weekly Circulation (2001)	10,478	828	11,306
Average Daily Circulation (2001)			2,458

*Estimated station totals are sums of the Nielsen TV and Cable TV household estimates for each county in which the station registers viewing of more than 5% as per the Nielsen Survey Methods.

Iowa—Des Moines

WHO-TV Ch. 13

Network Service: NBC.

Licensee: New York Times Management Services, 2202 N. Westshore Blvd., Suite 370, Tampa, FL 33607.

Studio: 1801 Grand Ave., Des Moines, IA 50309.

Phone: 515-242-3500. **Fax:** 515-242-3797.

Web Site: <http://www.whooncall.com>

Technical Facilities: Channel No. 13 (210-216 MHz). Authorized power: 316-kw max. & 224-kw horizontal visual, 47.4-kw max. & 33.5-kw horizontal aural. Antenna: 1970-ft. above av. terrain, 1955-ft. above ground, 2988-ft. above sea level.

Latitude 41° 48' 33"
Longitude 93° 36' 53"

Transmitter: 199 N.W. 134th St., Alleman.

Digital Facilities: Channel No. 19 (500-506 MHz). Power: 550-kw max. visual. Antenna: 1998-ft. above av. terrain, 1965-ft. above ground, 2959-ft. above sea level.

Latitude 41° 49' 47"
Longitude 93° 36' 56"

FCC Digital File Number: BPCDT-990805LD. Granted: January 10, 2001.

Note: Latitude and longitude coordinates shown are based on the North American Datum of 1927 (NAD 27) as currently required by the Mass Media Bureau of the FCC.

Multichannel TV Sound: Stereo only.

Satellite Earth Station: Transmit/receive SatCom, 7-meter; Microwave Assoc., Scientific-Atlanta receivers.

News Service: AP.

Ownership: The New York Times Co. (Group Owner).

Began Operation: April 15, 1954. Sale to present owner by Palmer Communications approved by FCC July 9, 1996 (*Television Digest*, Vol. 36:21).

Represented (sales): Millennium Sales & Marketing.

Represented (engineering): Denny & Associates PC.

Personnel:

Robert Allen, President & General Manager.

Cheryl Semerad, Sales & Marketing Director.

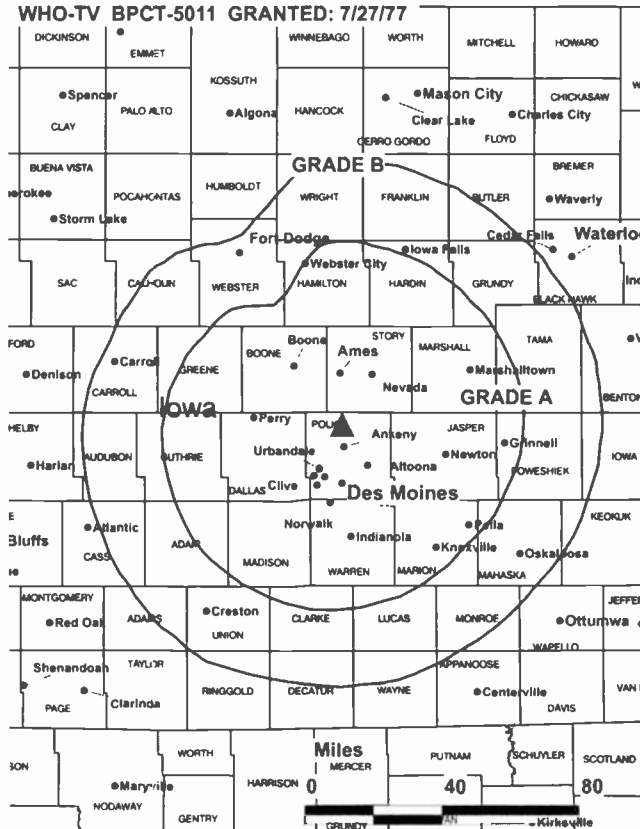
Tim Gardner, Promotion Director.

David Peterson, Program Coordinator.

Brad Oik, Chief Engineer.

Al Setka, News Director.

WHO-TV BPCT-5011 GRANTED: 7/27/77



© 2002 Warren Communications News

Rebecca Jess, Broadcast Controller.

Rates: On request.

City of License: Des Moines. **Station DMA:** Des Moines-Ames. **Rank:** 70.

Circulation © 2001 Nielsen. Coverage based on Nielsen study.

Grand Total	Cable TV Households	Non-cable TV Households	Total TV Households
Estimated Station Totals*	284,500	187,540	472,040
Average Weekly Circulation (2001)	211,040	128,511	339,551
Average Daily Circulation (2001)			192,723
Station DMA Total	Cable TV Households	Non-cable TV Households	Total TV Households
Estimated Station Totals*	236,280	154,370	390,650
Average Weekly Circulation (2001)	191,104	120,365	311,469
Average Daily Circulation (2001)			180,558
Other DMA Total	Cable TV Households	Non-cable TV Households	Total TV Households
Estimated Station Totals*	48,220	33,170	81,390
Average Weekly Circulation (2001)	19,936	8,146	28,082
Average Daily Circulation (2001)			12,165

*Estimated station totals are sums of the Nielsen TV and Cable TV household estimates for each county in which the station registers viewing of more than 5% as per the Nielsen Survey Methods.

Iowa—Ames-Des Moines

WOI-TV Ch. 5

Network Service: ABC.

Licensee: Capital Communications Co. Inc., 99 Pondfield Rd., Bronxville, NY 10708.

Studio: 3903 Westown Pkwy., West Des Moines, IA 50266.

Phone: 515-457-9645. **Fax:** 515-457-1034.

Web Site: <http://www.woitv.com>

Technical Facilities: Channel No. 5 (76-82 MHz). Authorized power: 100-kw visual, 20-kw aural. Antenna: 1850-ft. above av. terrain, 1995-ft. above ground, 2980-ft. above sea level.

Latitude 41° 48' 33"
Longitude 93° 36' 53"

Transmitter: 1-mi. S of Alleman.

Digital Facilities: Channel No. 59 (740-746 MHz). Power: 1000-kw max. visual. Antenna: 2011-ft. above av. terrain, 1977-ft. above ground.

Latitude 41° 49' 47"
Longitude 93° 36' 56"

FCC Digital File Number: BMPCDT-20000428ABD. Granted: February 12, 2001.

Note: Latitude and longitude coordinates shown are based on the North American Datum of 1927 (NAD 27) as currently required by the Mass Media Bureau of the FCC.

Satellite Earth Stations: Transmit/receive Andrew, 7.3-meter; Harris, 9-meter C-band; Microdyne, 3.7-meter Ku-band; Andrew, 4.5-meter; Scientific-Atlanta, 7-meter; Avantek, Harris, M/A-Com, Scientific-Atlanta receivers.

News Services: ABC NewsOne, AP.

Ownership: Capital Communications Co. Inc.

Began Operation: February 21, 1950. Sale to present owner by Iowa State University approved by FCC December 15, 1993 (*Television Digest*, Vol. 31:51; 32:22, 40, 47, 51).

Represented (sales): Continental Television Sales.

Represented (legal): Latham & Watkins.

Represented (engineering): du Treil, Lundin & Rackley Inc.

Personnel:

Raymond H. Cole, President & General Manager.

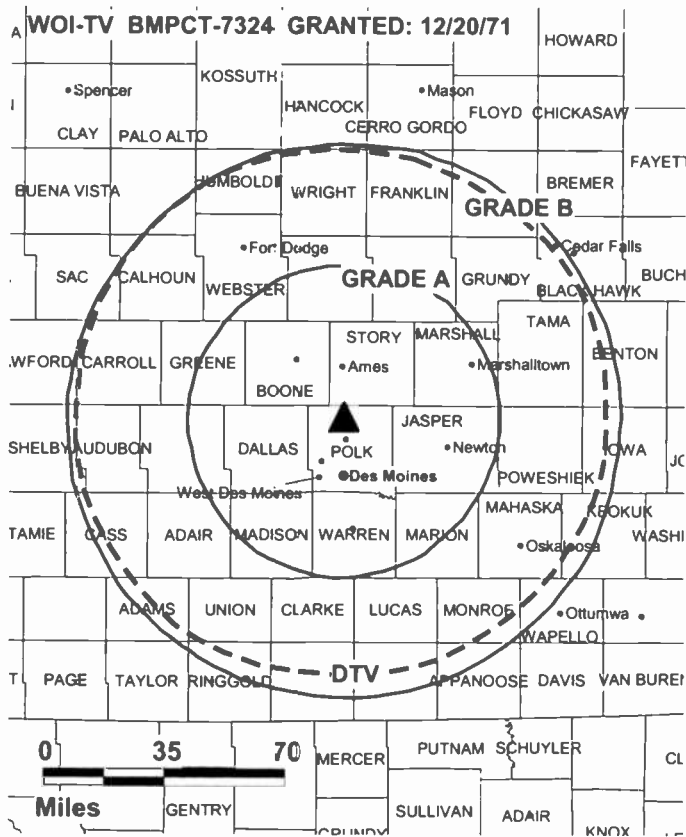
Rod Dougherty, Local Sales Manager.

Erin Nanke, National Sales Manager.

Kelly Amsler, News Director.

Randy Shelton, Program Director.

Dennis Poffenberger, Chief Engineer.



© 2002 Warren Communications News

Elaine Harold, Business Manager.

Highest 30 Sec. Rate: \$2100.

City of License: Ames. **Station DMA:** Des Moines-Ames. **Rank:** 70.

Circulation © 2001 Nielsen. Coverage based on Nielsen study.

Grand Total	Cable TV Households	Non-cable TV Households	Total TV Households
Estimated Station Totals*	298,440	188,570	487,010
Average Weekly Circulation (2001)	184,115	109,122	293,237
Average Daily Circulation (2001)			132,943
Station DMA Total	Cable TV Households	Non-cable TV Households	Total TV Households
Estimated Station Totals*	236,280	154,370	390,650
Average Weekly Circulation (2001)	170,467	104,617	275,084
Average Daily Circulation (2001)			127,030
Other DMA Total	Cable TV Households	Non-cable TV Households	Total TV Households
Estimated Station Totals*	62,160	34,200	96,360
Average Weekly Circulation (2001)	13,648	4,505	18,153
Average Daily Circulation (2001)			5,913

*Estimated station totals are sums of the Nielsen TV and Cable TV household estimates for each county in which the station registers viewing of more than 5% as per the Nielsen Survey Methods.

Iowa—Dubuque

KFXB

Ch. 40

(Satellite of KFXA, Cedar Rapids, IA)

Network Service: FOX.

Licensee: Dubuque TV Ltd. Partnership, 744 Main St., Dubuque, IA 52001.

Studio: 744 Main St., Dubuque, IA 52001.

Phone: 319-556-4040. **Fax:** 319-557-7101.

Technical Facilities: Channel No. 40 (626-632 MHz). Authorized power: 537-kw visual, 53.7-kw aural. Antenna: 841-ft. above av. terrain, 837-ft. above ground, 1661-ft. above sea level.

Latitude 42° 31' 05"
Longitude 90° 37' 16"

Holds CP for change to 5000-kw max. visual, 872-ft. above av. terrain, 817-ft. above ground, 1676-ft. above sea level; lat. 42° 31' 09", long. 90° 37' 11", transmitter to 0.7-mi. N of Illinois state line, 0.8-mi. W of Hwy. 35. BPCT-960711KS.

Transmitter: 0.7-mi. N of Illinois state line, 0.75-mi. W of Hwy. 35, Grant County, WI.

Digital Facilities: Channel No. 43 (644-650 MHz). Power: 1000-kw max. visual. Antenna: 860-ft. above av. terrain, 817-ft. above ground.

Latitude 42° 31' 09"
Longitude 90° 37' 11"

FCC Digital File Number: BPCDT-19991028ACY. Granted: May 8, 2001.

Note: Latitude and longitude coordinates shown are based on the North American Datum of 1927 (NAD 27) as currently required by the Mass Media Bureau of the FCC.

Satellite Earth Stations: Calstar, 4.6-meter; Prodelin, 4.2-meter; Avantek, Scientific-Atlanta receivers.

News Service: AP.

Ownership: Dubuque TV Ltd. Partnership.

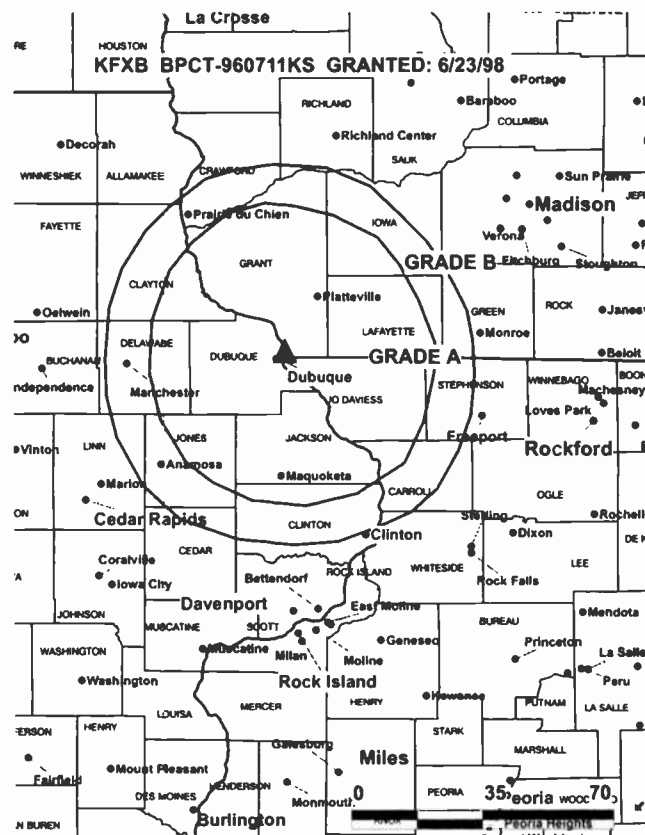
Began Operation: June 1, 1970. Left air October 3, 1974. Sale to Lloyd Hearing Aid Corp. approved by FCC June 29, 1976. Resumed operation September 12, 1976. Sale to The Commercial Dispatch Publishing Co. approved by FCC September 13, 1979. Sale to Dubuque TV Ltd. Partnership approved by FCC February 8, 1985. Sale to Sage Broadcasting Corp. of Dubuque approved by FCC March 25, 1988, but sale was not consummated.

Represented (sales): Settel Inc.

Personnel: See KFXA, Cedar Rapids, IA.

Highest 30 Sec. Rate: \$220.

City of License: Dubuque. **Station DMA:** Cedar Rapids-Waterloo-Dubuque. **Rank:** 89.



© 2002 Warren Communications News

Circulation © 2001 Nielsen. Coverage based on Nielsen study.

Grand Total	Cable TV Households	Non-cable TV Households	Total TV Households
Estimated Station Totals*	71,850	45,030	116,880
Average Weekly Circulation (2001)	28,518	6,752	35,270
Average Daily Circulation (2001)			13,210
Station OMA Total	Cable TV Households	Non-cable TV Households	Total TV Households
Estimated Station Totals*	41,730	10,500	52,230
Average Weekly Circulation (2001)	18,581	2,139	20,720
Average Daily Circulation (2001)			8,241
Other OMA Total	Cable TV Households	Non-cable TV Households	Total TV Households
Estimated Station Totals*	30,120	34,530	64,650
Average Weekly Circulation (2001)	9,937	4,613	14,550
Average Daily Circulation (2001)			4,969

*Estimated station totals are sums of the Nielsen TV and Cable TV household estimates for each county in which the station registers viewing of more than 5% as per the Nielsen Survey Methods.

Iowa—Iowa City

KWKB Ch. 20

Network Service: WBN.

Licensee: KM Television of Iowa LLC, 3654 W. Jarvis Ave., Skokie, IL 60076.

Studio: 1547 Baker Ave., West Branch, IA 52358.

Phones: 319-643-5952; 847-674-0864. **Fax:** 319-643-3124; 847-674-9188.

E-mail: wb20@kwkb.com

Web Site: http://www.kwkb.com

Technical Facilities: Channel No. 20 (506-512 MHz). Authorized power: 5000-kw max. visual. Antenna: 1447-ft. above av. terrain, 1421-ft. above ground, 2211-ft. above sea level.

Latitude 41° 43' 28"
Longitude 91° 21' 07"

Holds CP for change to 1442-ft. above av. terrain, 1492-ft. above ground, 2212-ft. above sea level; lat. 41° 43' 29", long. 91° 21' 10". BPCT-20001013ABF.

Transmitter: 4.1-mi. N of West Branch.

Digital Facilities: Channel No. 25 (536-542 MHz). Power: 900-kw max. visual. Antenna: 1374-ft. above av. terrain, 1347-ft. above ground.

Latitude 41° 43' 29"
Longitude 91° 21' 10"

FCC Digital File Number: BPCDT-19991020AAN. Granted: April 4, 2001.

Note: Latitude and longitude coordinates shown are based on the North American Datum of 1927 (NAD 27) as currently required by the Mass Media Bureau of the FCC.

Ownership: KM Communications Inc. (Group Owner).

Began Operation: August 22, 1999.

Represented (legal): Irwin, Campbell & Tannenwald PC.

Represented (engineering): Cohen, Dippell & Everist PC.

Personnel:

Mark Culbertson, General Manager.

Mike Knoll, Local Sales Manager.

Todd Powers, National Sales Manager.

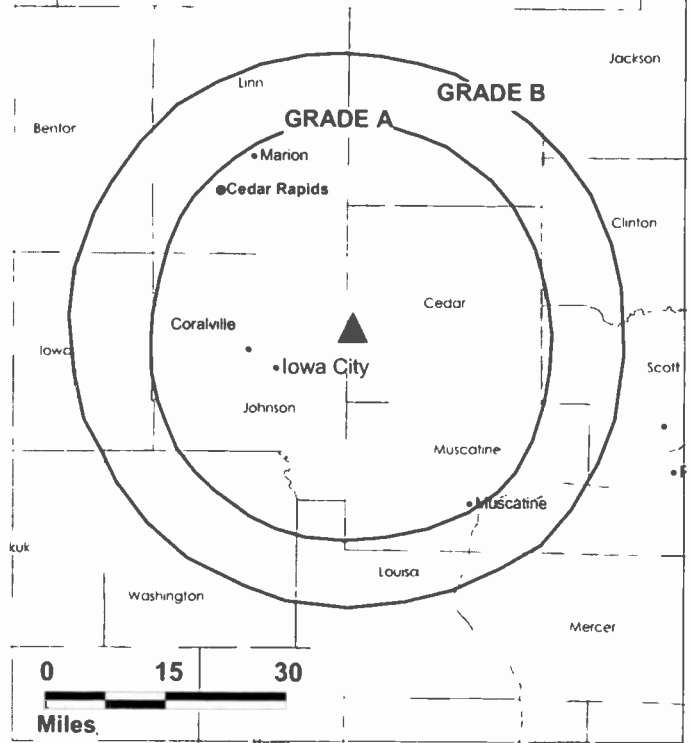
Kevin E. Johnson, Chief Engineer.

Brian Nugent, Program & Promotions Director.

Aaron Spears, Production Manager.

Jennifer Mundell, Business Manager.

KWKB BPCT-990811LC GRANTED: 8/31/1999



© 2002 Warren Communications News

Rates: On request.

City of License: Iowa City. **Station DMA:** Cedar Rapids-Waterloo-Dubuque. **Rank:** 89.

Circulation © 2001 Nielsen. Coverage based on Nielsen study.

Grand Total	Cable TV Households	Non-cable TV Households	Total TV Households
Estimated Station Totals*	181,220	127,660	308,880
Average Weekly Circulation (2001)	40,840	20,238	61,078
Average Daily Circulation (2001)			17,535
Station DMA Total	Cable TV Households	Non-cable TV Households	Total TV Households
Estimated Station Totals*	181,220	61,200	242,420
Average Weekly Circulation (2001)	40,840	13,841	54,681
Average Daily Circulation (2001)			16,663
Other DMA Total	Cable TV Households	Non-cable TV Households	Total TV Households
Estimated Station Totals*	0	66,460	66,460
Average Weekly Circulation (2001)	0	6,397	6,397
Average Daily Circulation (2001)			872

*Estimated station totals are sums of the Nielsen TV and Cable TV household estimates for each county in which the station registers viewing of more than 5% as per the Nielsen Survey Methods.

Iowa—Mason City

KIMT Ch. 3

Network Service: CBS.

Licensee: Media General Broadcasting Inc., 333 E. Franklin St., Richmond, VA 23219.

Studio: 2nd & Pennsylvania Aves., Mason City, IA 50401.

Phone: 515-423-2540. **Fax:** 515-421-2673; 515-423-9309.

E-mail: kimt@kimt.com

Web Site: http://www.kimt.com

Technical Facilities: Channel No. 3 (60-66 MHz). Authorized power: 97.7-kw visual, 20-kw aural. Antenna: 1550-ft. above av. terrain, 1565-ft. above ground, 2801-ft. above sea level.

Latitude 43° 22' 20"
Longitude 92° 49' 59"

Transmitter: 3.5-mi. E of St. Ansgar.

Digital Facilities: Channel No. 42 (638-644 MHz). Power: 1000-kw max. visual. Antenna: 1467-ft. above av. terrain, 1493-ft. above ground.

Latitude 43° 22' 20"
Longitude 92° 49' 59"

FCC Digital File Number: BMPCDT-20000501ACT. Granted: February 22, 2001.

Note: Latitude and longitude coordinates shown are based on the North American Datum of 1927 (NAD 27) as currently required by the Mass Media Bureau of the FCC.

Satellite Earth Stations: Scientific-Atlanta, 3-meter; Scientific-Atlanta, 3.7-meter; Scientific-Atlanta, 4.5-meter; Scientific-Atlanta, 7.5-meter; DX Antenna, Harris, Scientific-Atlanta receivers.

News Service: AP.

Ownership: Media General Inc. (Group Owner).

Began Operation: May 15, 1954. Sale to Daily Telegraph Printing Co. by Lee Enterprises approved by FCC April 22, 1980 (*Television Digest*, Vol. 20:1). Sale to Spartan Communications by Daily Telegraph Printing Co. approved by FCC June 12, 1984 (Vol. 24:15). Sale to present owner by Spartan Communications Inc. approved by FCC March 22, 2000.

Represented (sales): Harrington, Righter & Parsons Inc.

Represented (legal): Dow, Lohnes & Albertson PLLC.

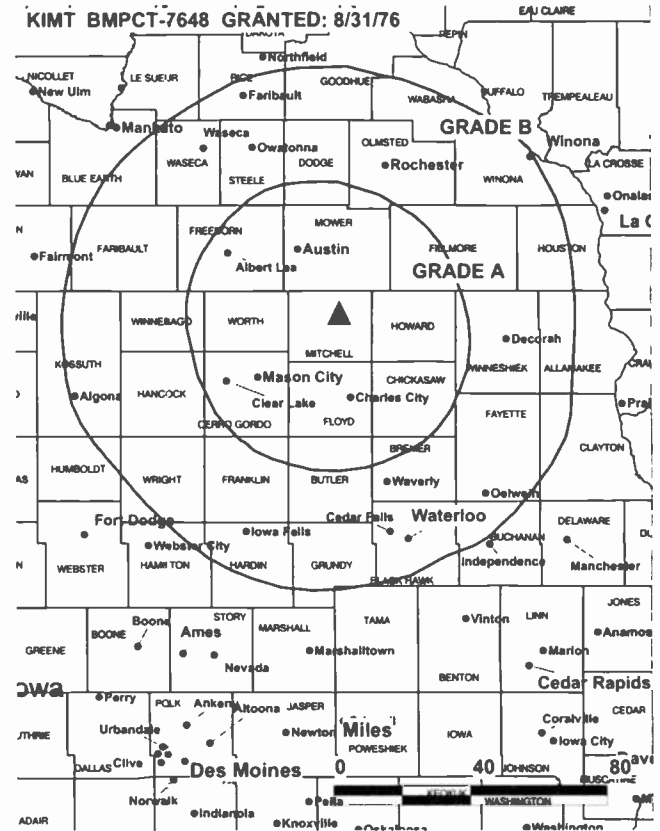
Personnel:

Steve Martinson, Vice President & General Manager.

Doug Merbach, News Director.

Jerome R. Risting, Program & Promotion Director.

Dale Byre, Chief Engineer.



© 2002 Warren Communications News

Karen Bird, Business Manager.

Highest 30 Sec. Rate: \$800.

City of License: Mason City. **Station DMA:** Rochester-Mason City-Austin. **Rank:** 151.

Circulation © 2001 Nielsen. Coverage based on Nielsen study.

Grand Total	Cable TV Households	Non-cable TV Households	Total TV Households
Estimated Station Totals*	115,790	86,990	202,780
Average Weekly Circulation (2001)	57,461	38,675	96,136
Average Daily Circulation (2001)			51,817
Station DMA Total	Cable TV Households	Non-cable TV Households	Total TV Households
Estimated Station Totals*	87,970	46,480	134,450
Average Weekly Circulation (2001)	48,299	29,508	77,807
Average Daily Circulation (2001)			43,631
Other DMA Total	Cable TV Households	Non-cable TV Households	Total TV Households
Estimated Station Totals*	27,820	40,510	68,330
Average Weekly Circulation (2001)	9,162	9,166	18,329
Average Daily Circulation (2001)			8,186

* Estimated station totals are sums of the Nielsen TV and Cable TV household estimates for each county in which the station registers viewing of more than 5% as per the Nielsen Survey Methods.

Iowa—Newton

KFPX
Ch. 39

Network Service: PAX.

Licensee: Paxson Communications Corp., 601 Clearwater Park Rd., West Palm Beach, FL 33401.

Studio: 1801 Grand Ave., Des Moines, IA 50309.

Phone: 515-242-3500. **Fax:** 515-242-3784.

Web Site: <http://www.pax.tv.com>

Technical Facilities: Channel No. 39 (620-626 MHz). Authorized power: 4440-kw max. visual. Antenna: 525-ft. above av. terrain, 469-ft. above ground, 1450-ft. above sea level.

Latitude 41° 49' 05"
Longitude 93° 12' 22"

Transmitter: S side of Rte. 23, approx. 2.64-m. W of Baxter.

FCC Proposed Digital Channel Number: Ch. 39.

Note: Latitude and longitude coordinates shown are based on the North American Datum of 1927 (NAD 27) as currently required by the Mass Media Bureau of the FCC.

Ownership: Paxson Communications Corp. (Group Owner).

Began Operation: August 31, 1998.

Represented (sales): Millennium Sales & Marketing.

Personnel:

Patty Lynch, Traffic Manager.

Dave Ohmstedde, Chief Engineer.

Marsha Theis, Business Manager.

Dan Olson, Sales Manager.

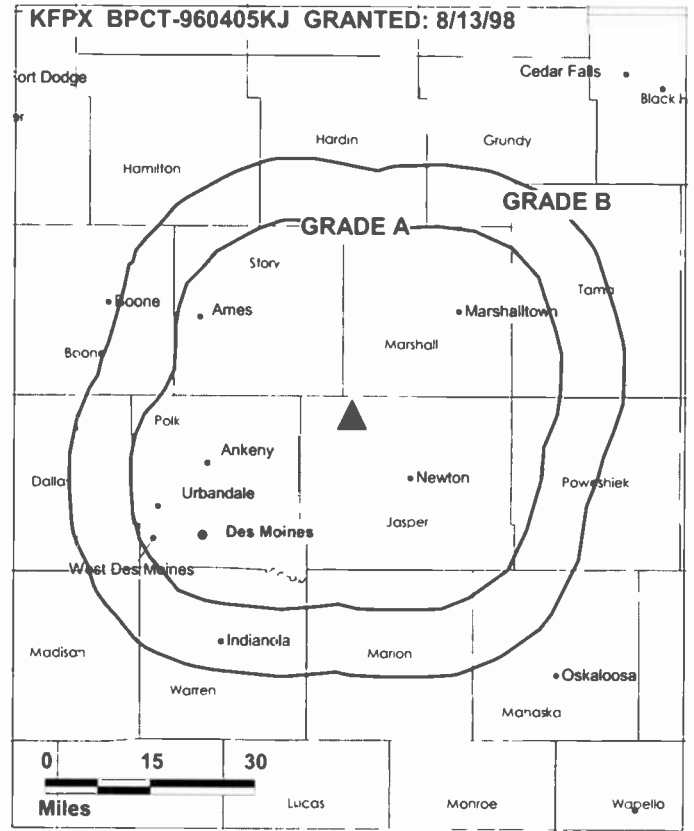
Rates: On request.

City of License: Newton. **Station DMA:** Des Moines-Ames. **Rank:** 70.

Data by Design

This data is available in comma-delimited format for use in your own database or spreadsheet software!

For information call 800.771.9202



© 2002 Warren Communications News

Circulation © 2001 Nielsen. Coverage based on Nielsen study.

Grand Total	Cable TV Households	Non-cable TV Households	Total TV Households
Estimated Station Totals*	197,970	112,000	309,970
Average Weekly Circulation (2001)	32,445	14,731	47,176
Average Daily Circulation (2001)			15,175
Station DMA Total	Cable TV Households	Non-cable TV Households	Total TV Households
Estimated Station Totals*	197,970	105,360	303,330
Average Weekly Circulation (2001)	32,445	14,224	46,669
Average Daily Circulation (2001)			15,089
Other DMA Total	Cable TV Households	Non-cable TV Households	Total TV Households
Estimated Station Totals*	0	6,640	6,640
Average Weekly Circulation (2001)	0	507	507
Average Daily Circulation (2001)			86

*Estimated station totals are sums of the Nielsen TV and Cable TV household estimates for each county in which the station registers viewing of more than 5% as per the Nielsen Survey Methods.

Iowa—Ottumwa-Kirksville, Missouri

KTVO
Ch. 3

Network Service: ABC.

Licensee: KTVO License Subsidiary Inc., Hwy. 63 N, Kirksville, MO 63501.

Studios: Hwy. 63 N, Kirksville, MO 63501; 111 S. Market St., Ottumwa, IA 52501.

Mailing Address: Box 949, Kirksville, MO 63501.

Phones: 620-627-3333 (Ottumwa); 641-682-3333 (Kirksville). **Fax:** 641-682-1572 (Ottumwa); 660-627-1885 (Kirksville).

Web Site: <http://www.ktvotv3.com>

Technical Facilities: Channel No. 3 (60-66 MHz). Authorized power: 100-kw visual, 10-kw aural. Antenna: 1101-ft. above av. terrain, 1050-ft. above ground, 1963-ft. above sea level.

Latitude 40° 31' 47"
Longitude 92° 26' 29"

Transmitter: 4.5-mi. E of Lancaster on Hwy. 136.

Digital Facilities: Channel No. 33 (584-590 MHz). Power: 983-kw max. visual. Antenna: 1030-ft. above av. terrain, 969-ft. above ground.

Latitude 40° 31' 47"
Longitude 92° 26' 29"

FCC Digital File Number: BPCDT-19991025AEL. Granted: February 8, 2000.

Note: Latitude and longitude coordinates shown are based on the North American Datum of 1927 (NAD 27) as currently required by the Mass Media Bureau of the FCC.

News Service: AP.

Ownership: Raycom Media Inc. (Group Owner).

Began Operation: November 21, 1955. Sale to Post Corp. by James J. Conroy & Raymond E. Russell approved by FCC January 6, 1964 (*Television Digest*, Vol. 4:2). Sale to Gillett Group Inc. by Post Corp. approved by FCC June 19, 1984. Sale to Federal Broadcasting Co. by Gillett Group Inc. approved by FCC July 17, 1987 (Vol. 27:20). Sale to present owner by Federal Broadcasting Co. approved by FCC September 24, 1996.

Represented (sales): Harrington, Righter & Parsons Inc.; Millennium Sales & Marketing.

Represented (legal): Hogan & Hartson LLP.

Represented (engineering): Cohen, Dippell & Everist PC.

Personnel:

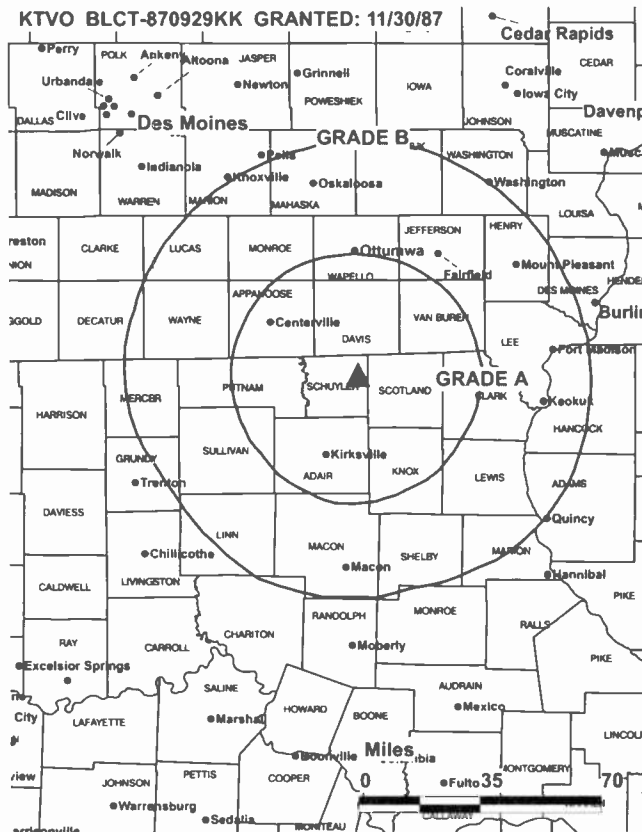
Crystal Amini-Rad, Vice President & General Manager.

Dana Quesenberry, News Director.

John Wise, Chief Engineer.

Carmen Rizzo, Marketing Director.

Brian Gordy, Production Manager.



© 2002 Warren Communications News

Highest 30 Sec. Rate: \$750.

City of License: Kirksville, MO. **Station DMA:** Ottumwa-Kirksville. **Rank:** 198.

Circulation © 2001 Nielsen. Coverage based on Nielsen study.

Grand Total	Cable TV Households	Non-cable TV Households	Total TV Households
Estimated Station Totals*	89,500	73,000	162,500
Average Weekly Circulation (2001)	53,382	24,944	78,325
Average Daily Circulation (2001)			41,328

Station DMA Total	Cable TV Households	Non-cable TV Households	Total TV Households
Estimated Station Totals*	29,790	20,940	50,730
Average Weekly Circulation (2001)	22,815	12,105	34,920
Average Daily Circulation (2001)			22,314

Other DMA Total	Cable TV Households	Non-cable TV Households	Total TV Households
Estimated Station Totals*	59,710	52,060	111,770
Average Weekly Circulation (2001)	30,567	12,839	43,405
Average Daily Circulation (2001)			19,014

*Estimated station totals are sums of the Nielsen TV and Cable TV household estimates for each county in which the station registers viewing of more than 5% as per the Nielsen Survey Methods.

Iowa—Ottumwa

KYOU-TV Ch. 15

Network Service: FOX, UPN.

Licensee: Waitt Broadcasting Inc., 1125 S. 103rd. St., Suite 200, Omaha, NE 68124.

Studio: 820 W. 2nd St., Ottumwa, IA 52501.

Phone: 641-684-5415. **Fax:** 641-682-5173.

E-mail: kyoutv@lisco.com.

Technical Facilities: Channel No. 15 (476-482 MHz). Authorized power: 2090-kw max. visual. Antenna: 1191-ft. above av. terrain, 1161-ft. above ground, 1913-ft. above sea level.

Latitude 41° 11' 42"
Longitude 91° 57' 15"

Holds CP for change to 2090-kw max. visual, 1184-ft. above av. terrain, 1158-ft. above ground, 1909-ft. above sea level. BPC-19991027AAM.

Transmitter: 1.3-mi. NNE of State Hwys. 1 & 78 in Richland Twp.

Digital Facilities: Channel No. 14 (470-476 MHz). Power: 700-kw max. visual. Antenna: 1188-ft. above av. terrain, 1158-ft. above ground.

Latitude 41° 11' 42"
Longitude 91° 57' 15"

FCC Digital File Number: BPCDT-19991027AAR. Granted: July 5, 2001.

Note: Latitude and longitude coordinates shown are based on the North American Datum of 1927 (NAD 27) as currently required by the Mass Media Bureau of the FCC.

Satellite Earth Stations: ADM, Ku & C-band; AFC, Ku-band; KLM, 3.9-meter C-band; KLM, 4.8-meter C-band; General Instrument, KLM, M/A-Com receivers.

Ownership: Waitt Broadcasting Inc. (Group Owner).

Began Operation: June 2, 1986. Left air 1986; resumed operation June 29, 1987. Sale to present owner by Public Interest Broadcast Group Inc. approved by FCC January 26, 1999.

Represented (sales): Millennium Sales & Marketing.

Personnel:

Eric Wertheim, General Manager.

Dianne Little, General Sales Manager.

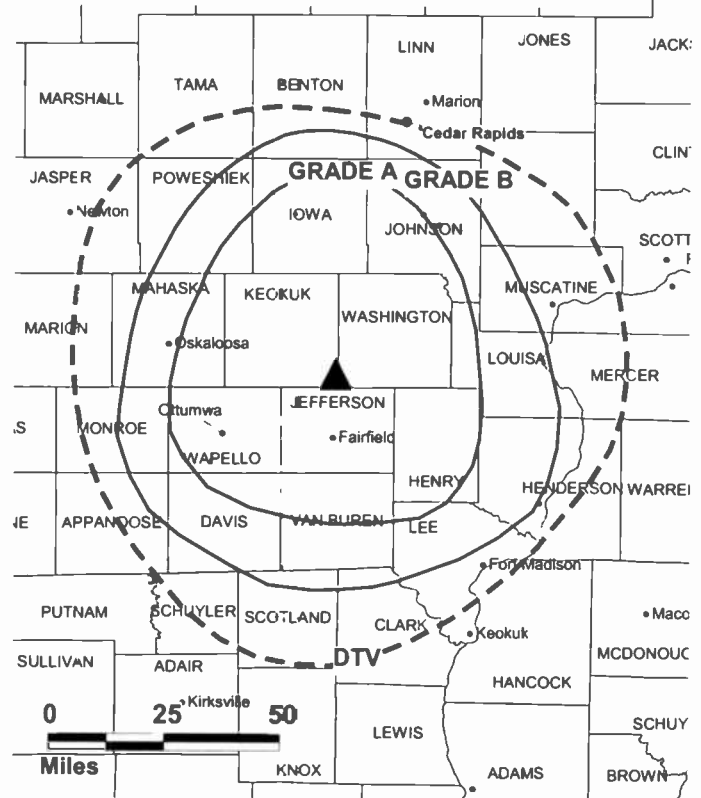
Shari Rupe, Business Manager.

Phil Benjamin, Chief Engineer.

Lisa Crane, Program Director.

Jim Cagwin, Production Manager.

KYOU-TV BPCT-910628KH GRANTED: 1/31/92



© 2002 Warren Communications News

Rates: On request.

City of License: Ottumwa. **Station DMA:** Ottumwa-Kirksville. **Rank:** 198.

Circulation © 2001 Nielsen. Coverage based on Nielsen study.

Grand Total	Cable TV Households	Non-cable TV Households	Total TV Households
Estimated Station Totals*	88,130	77,880	166,010
Average Weekly Circulation (2001)	31,530	17,161	48,690
Average Daily Circulation (2001)			14,798
Station DMA Total	Cable TV Households	Non-cable TV Households	Total TV Households
Estimated Station Totals*	29,790	17,060	46,850
Average Weekly Circulation (2001)	14,345	5,688	20,033
Average Daily Circulation (2001)			7,018
Other DMA Total	Cable TV Households	Non-cable TV Households	Total TV Households
Estimated Station Totals*	58,340	60,820	119,160
Average Weekly Circulation (2001)	17,185	11,472	28,657
Average Daily Circulation (2001)			7,780

*Estimated station totals are sums of the Nielsen TV and Cable TV household estimates for each county in which the station registers viewing of more than 5% as per the Nielsen Survey Methods.

Iowa—Sioux City

KCAU-TV Ch. 9

Network Service: ABC.

Licensee: Citadel Communications Co. Ltd., 625 Douglas St., Sioux City, IA 51101.

Studio: 625 Douglas St., Sioux City, IA 51101.

Phone: 712-277-2345. **Fax:** 712-277-3733.

E-mail: kcau@pionet.net

Technical Facilities: Channel No. 9 (186-192 MHz). Authorized power: 245-kw visual, 49-kw aural. Antenna: 2020-ft. above av. terrain, 2000-ft. above ground, 3368-ft. above sea level.

Latitude 42° 35' 11"
Longitude 96° 13' 56"

Transmitter: 4-mi. E, 0.75-mi. N of James.

Digital Facilities: Channel No. 30 (566-572 MHz). Power: 1000-kw max. visual. Antenna: 1850-ft. above av. terrain, 1800-ft. above ground, 1332-ft. above sea level.

Latitude 42° 35' 12"
Longitude 96° 13' 19"

FCC Digital File Number: B MPCDT-20000428ABE. Granted: February 12, 2001.

Note: Latitude and longitude coordinates shown are based on the North American Datum of 1927 (NAD 27) as currently required by the Mass Media Bureau of the FCC.

Satellite Earth Stations: Andrew, 4.5-meter; Andrew, 7.3-meter; Avantek receivers.

News Service: AP.

Ownership: Citadel Communications Co. LLC (Group Owner).

Began Operation: March 29, 1953. Sale to present owner by Wesray Corp. approved by FCC October 1, 1985 (Television Digest, Vol. 25:30). Sale to Wesray Corp. by Forward Communications Corp. approved by FCC August 16, 1984. Previous sale to Forward by People's Broadcasting Corp. approved by FCC October 27, 1965 (Vol. 5:30). Sale to People's by Cowles Broadcasting Co. approved by FCC November 27, 1957 (Vol. 13:41, 44, 49).

Represented (sales): Continental Television Sales.

Represented (legal): Latham & Watkins.

Personnel:

Mark D. Hotchkiss, Vice President & General Manager.

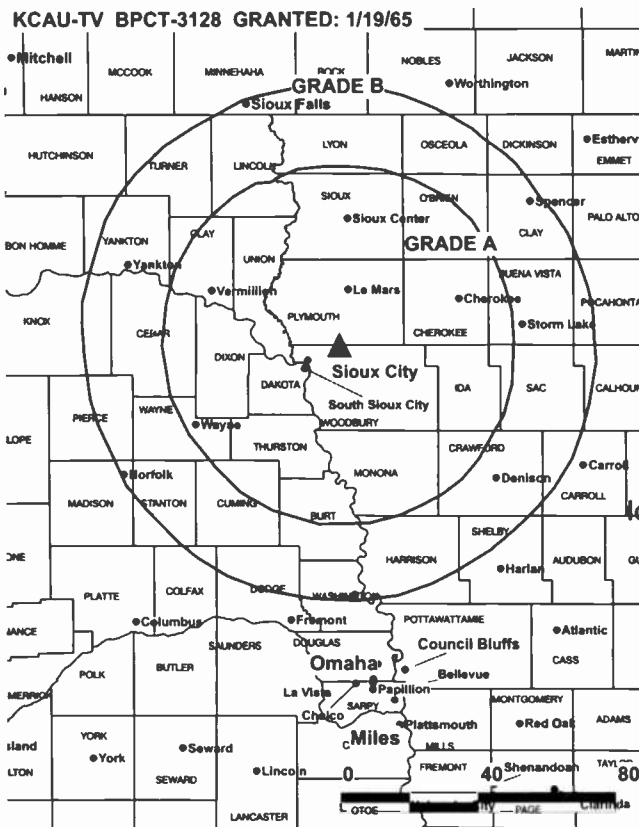
Dan Kirk, General Sales Manager.

Lon Tegels, News Director.

Kevin Hoffman, Program Director & Production Manager.

Daniele Feenstra, Promotion Director.

Brent Steemken, Business Manager.



© 2002 Warren Communications News

Neal Evans, Chief Engineer.

Highest 30 Sec. Rate: \$1250.

City of License: Sioux City. **Station DMA:** Sioux City. **Rank:** 144.

Circulation © 2001 Nielsen. Coverage based on Nielsen study.

Grand Total	Cable	Non-cable	Total
	TV Households	TV Households	TV Households
Estimated Station Totals*	150,650	71,020	221,670
Average Weekly Circulation (2001)	90,966	37,780	128,746
Average Daily Circulation (2001)			63,278
Station DMA Total	Cable	Non-cable	Total
	TV Households	TV Households	TV Households
Estimated Station Totals*	100,720	49,220	149,940
Average Weekly Circulation (2001)	73,474	32,442	105,915
Average Daily Circulation (2001)			54,746
Other DMA Total	Cable	Non-cable	Total
	TV Households	TV Households	TV Households
Estimated Station Totals*	49,930	21,800	71,730
Average Weekly Circulation (2001)	17,492	5,338	22,830
Average Daily Circulation (2001)			8,532

*Estimated station totals are sums of the Nielsen TV and Cable TV household estimates for each county in which the station registers viewing of more than 5% as per the Nielsen Survey Methods.

Iowa—Sioux City

KMEG
Ch. 14

Network Service: CBS.

Licensee: Waitt Broadcasting Inc., 13906 Gold Circle, Suite 201, Omaha, NE 68144.

Studio: 100 Gold Circle, Dakota Dunes, SD 57049.

Mailing Address: Box 657, Sioux City, IA 51102.

Phone: 712-277-3554. **Fax:** 712-277-4732.

E-mail: kmeg@kmeg.com

Technical Facilities: Channel No. 14 (470-476 MHz). Authorized power: 5000-kw max. & 380-kw horizontal visual, 200-kw max. & 75.9-kw horizontal aural. Antenna: 1955-ft. above av. terrain, 1906-ft. above ground, 3238-ft. above sea level.

Latitude 42° 35' 12"
Longitude 96° 13' 19"

Transmitter: 1-mi. NE of intersection of Rtes. K42 & C70, Section 25.

Digital Facilities: Channel No. 39 (620-626 MHz). Power: 1000-kw max. visual. Antenna: 2005-ft. above av. terrain, 1955-ft. above ground, 3287-ft. above sea level.

Latitude 42° 35' 12"
Longitude 96° 13' 19"

Transmitter: 1-mi. NE of intersection of Rtes. K42 & C70, Section 25.

FCC Digital File Number: BPCDT-990415KE. Granted: January 16, 2001.

Note: Latitude and longitude coordinates shown are based on the North American Datum of 1927 (NAD 27) as currently required by the Mass Media Bureau of the FCC.

Satellite Earth Stations: Comtech, 5-meter; Prodelin, 4.5-meter; Scientific-Atlanta, 7-meter; Microwave Assoc., Pinzone, Scientific-Atlanta receivers.

Ownership: Waitt Broadcasting Inc. (Group Owner).

Began Operation: September 5, 1967. Sale to present owner by Maine Radio & Television Co. approved by FCC June 23, 1998. Sale to Maine Radio & Television Co. by Gillett Communications Group approved by FCC September 23, 1986. Sale to Gillett by Fetzer Communications approved by FCC October 29, 1985. Sale to Fetzer by Medallion Broadcasters (Robert B. Donovan, Edgar F. Pechacek, et al.) approved by FCC August 13, 1969 (Television Digest, Vol. 9:33).

Represented (sales): Millennium Sales & Marketing.

Represented (legal): Wilkinson, Barker, Knauer & Quinn LLP.

Personnel:

Brian McDonough, General Manager.

Fritz Miller, Station Manager.

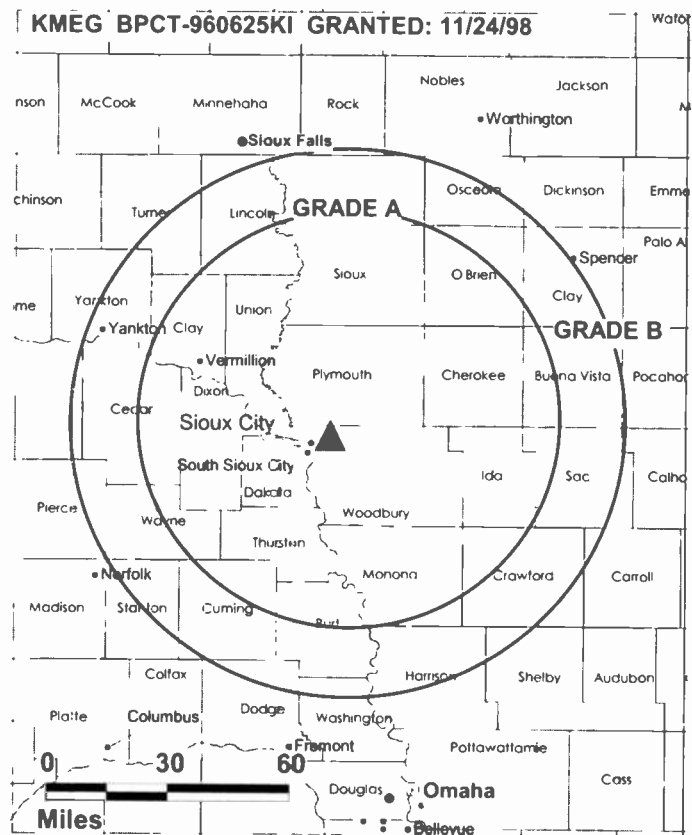
Janice Jessen, General Sales Manager.

Don Leiting, Local Sales Manager.

Darrin Fullerton, Promotion Director.

L. Greg Funk, Business Manager.

KMEG BPCT-960625KI GRANTED: 11/24/98



© 2002 Warren Communications News

Dick Herr, Chief Engineer.

Fritz Miller, Community Service Director.

Kim Bridger, News Director.

Highest 30 Sec. Rate: \$300.

City of License: Sioux City. **Station DMA:** Sioux City. **Rank:** 144.

Circulation © 2001 Nielsen. Coverage based on Nielsen study.

Grand Total	Cable TV Households	Non-cable TV Households	Total TV Households
Estimated Station Totals*	126,120	71,590	197,710
Average Weekly Circulation (2001)	61,987	30,800	92,787
Average Daily Circulation (2001)			38,980
Station DMA Total	Cable TV Households	Non-cable TV Households	Total TV Households
Estimated Station Totals*	98,530	49,220	147,750
Average Weekly Circulation (2001)	56,195	26,261	82,456
Average Daily Circulation (2001)			35,898
Other DMA Total	Cable TV Households	Non-cable TV Households	Total TV Households
Estimated Station Totals*	27,590	22,370	49,960
Average Weekly Circulation (2001)	5,792	4,539	10,331
Average Daily Circulation (2001)			3,082

*Estimated station totals are sums of the Nielsen TV and Cable TV household estimates for each county in which the station registers viewing of more than 5% as per the Nielsen Survey Methods.

Iowa—Sioux City

KPTH
Ch. 44

Network Service: FOX.

Grantee: Pappas Telecasting of Sioux City, 500 S. Chinowth Rd., Visalia, CA 93277-1617.

Studio: 3220 S. Park Plaza Dr. Suites D, E & F, South Sioux City, IA 68776.

Phone: 402-241-4400. **Fax:** 402-241-4444.

Technical Facilities: Channel No. 44 (650-656 MHz). Authorized power: 4989-kw max. & 1199-kw horizontal visual, 499-kw & 120-kw horizontal aural. Antenna: 2003-ft. above av. terrain, 1980-ft. above ground, 3312-ft. above sea level.

Latitude 42° 35' 15.97"
Longitude 96° 13' 23.09"

Transmitter: 1-mi. NE of Rtes. K42 & C70 intersection, Hungerford Twp.

Digital Facilities: Channel No. 49 (680-686 MHz). Power: 1000-kw max. visual. Antenna: 1926-ft. above av. terrain, 1886-ft. above ground.

Latitude 42° 35' 12.00"
Longitude 96° 13' 18.00"

FCC Digital File Number: BPCDT-19991101AGW. Granted: January 24, 2001.

Note: Latitude and longitude coordinates shown are based on the North American Datum of 1927 (NAD 27) as currently required by the Mass Media Bureau of the FCC.

Multichannel TV Sound: Stereo and separate audio program.

Ownership: Pappas Telecasting Companies (Group Owner).

Began Operation: May 9, 1999.

Represented (sales): TeleRep Inc.

Represented (legal): Paul, Hastings, Janofsky & Walker LLP.

Represented (engineering): Smith & Fisher.

Personnel:

Daniel Havens, General Manager.

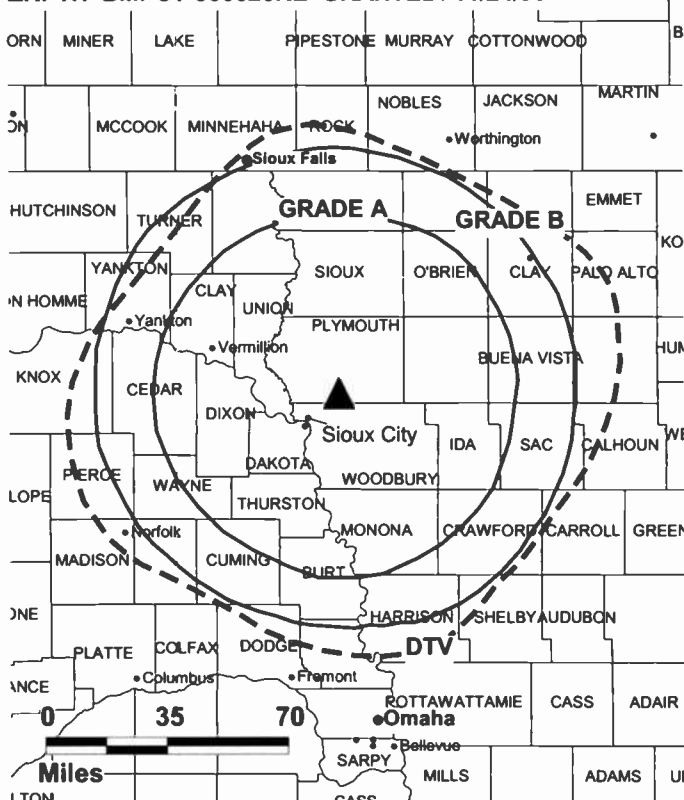
Claudia Killinger, Local Sales Manager.

Ken Theobald, Chief Engineer.

Rates: On request.

City of License: Sioux City. **Station DMA:** Sioux City. **Rank:** 144.

KPTH BMPCT-980820KE GRANTED: 11/24/98



Circulation © 2001 Nielsen. Coverage based on Nielsen study.

Grand Total	Cable TV Households	Non-cable TV Households	Total TV Households
Estimated Station Totals*	117,210	72,840	190,050
Average Weekly Circulation (2001)	50,015	27,672	77,688
Average Daily Circulation (2001)			30,516
Station DMA Total	Cable TV Households	Non-cable TV Households	Total TV Households
Estimated Station Totals*	100,720	45,660	146,380
Average Weekly Circulation (2001)	47,116	21,707	68,823
Average Daily Circulation (2001)			28,079
Other DMA Total	Cable TV Households	Non-cable TV Households	Total TV Households
Estimated Station Totals*	16,490	27,180	43,670
Average Weekly Circulation (2001)	2,899	5,966	8,865
Average Daily Circulation (2001)			2,437

*Estimated station totals are sums of the Nielsen TV and Cable TV household estimates for each county in which the station registers viewing of more than 5% as per the Nielsen Survey Methods.

Iowa—Sioux City

KTIV
Ch. 4

Network Service: NBC.

Licensee: KTIV Television Inc., 3135 Floyd Blvd., Sioux City, IA 51105.

Studio: 3135 Floyd Blvd., Sioux City, IA 51105.

Phone: 712-239-4100. **Fax:** 712-239-2621.

E-mail: ktiv4@aol.com; ktiv4@ktiv.com

Web Site: http://www.ktiv.com

Technical Facilities: Channel No. 4 (66-72 MHz). Authorized power: 100-kw visual, 20-kw aural. Antenna: 1915-ft. above av. terrain, 2000-ft. above ground, 3368-ft. above sea level.

Latitude 42° 35' 12.39"
Longitude 96° 13' 56.98"

Transmitter: 4-mi. E, 0.75-mi. N of James.

Digital Facilities: Channel No. 41 (632-638 MHz). Power: 873-kw max. visual. Antenna: 1998-ft. above av. terrain, 1952-ft. above ground.

Latitude 42° 35' 12.00"
Longitude 96° 13' 18.00"

FCC Digital File Number: BPCDT-19991101AH. Granted: January 4, 2001.

Note: Latitude and longitude coordinates shown are based on the North American Datum of 1927 (NAD 27) as currently required by the Mass Media Bureau of the FCC.

Multichannel TV Sound: Stereo only.

Satellite Earth Stations: ADM, 6.2-meter C-band; AFC, 3-meter Ku-band; Avcom, Harris, M/A-Com receivers.

News Services: CNN Newsource, NBC News Channel.

Ownership: Quincy Broadcasting Co. (Group Owner).

Began Operation: October 9, 1954. Sale to present owner by American Family Corp. approved by FCC November 17, 1989 (*Television Digest*, Vol. 29:35). Merger of Black Hawk Broadcasting with American Family Corp. approved by FCC September 17, 1980. Sale by Perkins Bros. Co. approved by FCC March 28, 1974. Sale of 50%, giving Perkins Bros. 100% control, approved by FCC May 26, 1965 (Vol. 5:24).

Represented (legal): Wilkinson, Barker, Knauer & Quinn LLP.

Personnel:

James L. DeSchepper, Vice President & General Manager.

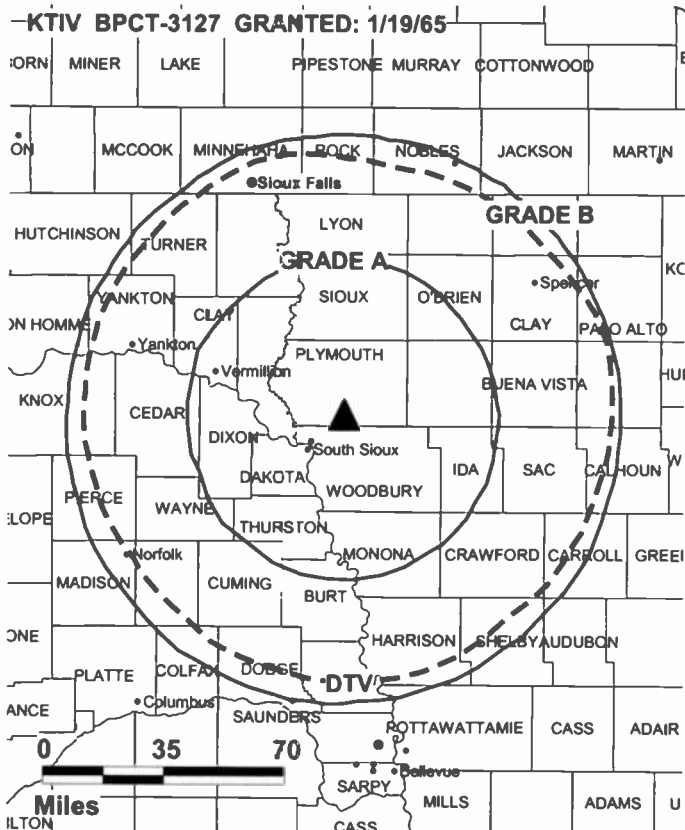
Dave Madsen, Station Manager.

Adrian Wisner, General Sales Manager.

Scot Krayenhagen, Chief Engineer.

Dave Nixon, News Director.

Jerry L. Johnson, Promotion Director.



© 2002 Warren Communications News

Kathy Clayton, Business Manager.


Rates: On request.

City of License: Sioux City. **Station DMA:** Sioux City. **Rank:** 144.

Circulation © 2001 Nielsen. Coverage based on Nielsen study.

Grand Total	Cable TV Households	Non-cable TV Households	Total TV Households
Estimated Station Totals*	144,440	77,860	222,300
Average Weekly Circulation (2001)	99,609	42,072	141,681
Average Daily Circulation (2001)			86,524
Station DMA Total	Cable TV Households	Non-cable TV Households	Total TV Households
Estimated Station Totals*	100,720	49,220	149,940
Average Weekly Circulation (2001)	81,653	35,294	116,947
Average Daily Circulation (2001)			75,017
Other DMA Total	Cable TV Households	Non-cable TV Households	Total TV Households
Estimated Station Totals*	43,720	28,640	72,360
Average Weekly Circulation (2001)	17,955	6,778	24,733
Average Daily Circulation (2001)			11,507

*Estimated station totals are sums of the Nielsen TV and Cable TV household estimates for each county in which the station registers viewing of more than 5% as per the Nielsen Survey Methods.



© 2002 Warren Communications News

MARKET	NIelsen DMA TV HOUSEHOLDS	RANK
Kansas City, MO	849,730	31
Wichita-Hutchinson, KS	452,770	65
Lincoln & Hastings-Kearney, NE	269,270	102
Topeka, KS	165,570	138
Joplin, MO-Pittsburg, KS	155,730	142
St. Joseph, MO	57,260	189

MARKET AREA COMMERCIAL STATIONS

KCTV (5), KCWE (29), KMBC-TV (9), KMCI (38), KPXE (50), KSHB-TV (41), KSMO-TV (62), WDAF-TV (4)
 KAAS-TV (18), KAKE-TV (10), KBDK (14), KBSD-TV (6), KBSH-TV (7), KBSL-TV (10), KLBY (4), KSAS-TV (24), KSCC (36), KSNC (2), KSNB (11), KSNW (3), KUPK-TV (13), KWCH-TV (12), KWCV (33)
 KGIN (11), KHAS-TV (5), KHGI-TV (13), KLKE (24), KLKN (8), KOLN (10), KSNB-TV (4), KSNK (8), KTVG (17), KWNB-TV (6)
 KSNT (27), KTKA-TV (49), WIBW-TV (13)
 KOAM-TV (7), KODE-TV (12), KSNF (16)
 KQTV (2), KTAJ (16)

State Cross Reference List

Communities that receive programs of stations that are located elsewhere.

- KWCH-TV, Hutchinson See Wichita, KS
- KSNN, Oberlin See McCook, NE
- KODE-TV & KSNF, Pittsburg See Joplin, MO
- KBDK, Wichita See Hoisington, KS

Kansas Analog Station Totals as of December 1, 2001

	VHF	UHF	TOTAL
Commercial Television	12	8	20
Educational Television	4	1	5
	16	9	25

Kansas—Colby

KLBY Ch. 4 (Satellite of KAKE-TV, Wichita, KS)

Network Service: ABC.

Licensee: Benedek License Corp., 100 Park Ave., Rockford, IL 61101.

Studio: 990 S. Range, Colby, KS 67701.

Mailing Address: Box 10, Wichita, KS 64201.

Phone: 913-462-8644. **Fax:** 913-462-3522.

Technical Facilities: Channel No. 4 (66-72 MHz). Authorized power: 100-kw visual, 10-kw aural. Antenna: 741-ft. above av. terrain, 722-ft. above ground, 4137-ft. above sea level.

Latitude 39° 15' 09.00"
Longitude 101° 21' 09.00"

Transmitter: 7.2-mi. SSE of Brewster.

Digital Facilities: Channel No. 17 (488-494 MHz). Power: 1000-kw max. visual. Antenna: 761-ft. above av. terrain, 741-ft. above ground.

Latitude 39° 15' 09.00"
Longitude 101° 21' 09.00"

FCC Digital File Number: BPCDT-19991025ADA. Granted: October 25, 2000.

Note: Latitude and longitude coordinates shown are based on the North American Datum of 1927 (NAD 27) as currently required by the Mass Media Bureau of the FCC.

News Service: AP.

Ownership: Benedek Broadcasting Co. LLC (Group Owner).

Began Operation: September 4, 1984. Sale to Smoky Hills Public Television Corp. approved by FCC March 5, 1986, but not consummated. Sale to Chronicle Publishing Co. by Sheraton Colby Convention Inc. approved by FCC October 10, 1986. Station returned to air February 11, 1987. Station, along with Chronicle's KAKE-TV, KUPK-TV & WOWT were acquired by LIN Television; and then swapped for Benedek Broadcasting's WWLP. FCC approved deal March 23, 2000.

Represented (sales): Petry Television Inc.

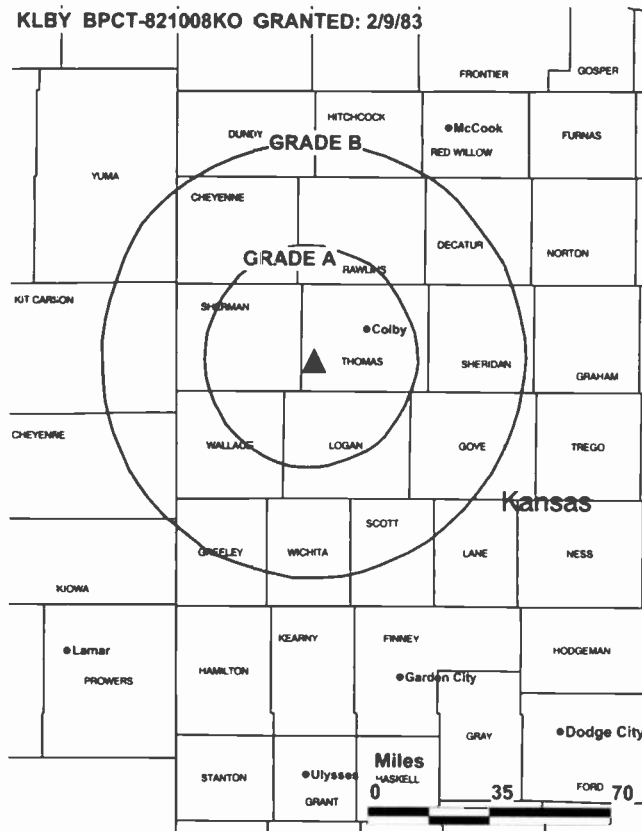
Represented (legal): Covington & Burling.

Personnel: See KAKE-TV, Wichita.

Highest 30 Sec. Rate: \$200.

City of License: Colby. **Station DMA:** Wichita-Hutchinson. **Rank:** 65.

KLBY BPCT-821008KO GRANTED: 2/9/83



© 2002 Warren Communications News

Circulation © 2001 Nielsen. Coverage based on Nielsen study.

Grand Total	Cable TV Households	Non-cable TV Households	Total TV Households
Estimated Station Totals*	2,630	570	3,200
Average Weekly Circulation (2001)	1,090	68	1,158
Average Daily Circulation (2001)			407
Station DMA Total	Cable TV Households	Non-cable TV Households	Total TV Households
Estimated Station Totals*	810	570	1,380
Average Weekly Circulation (2001)	362	68	430
Average Daily Circulation (2001)			174
Other DMA Total	Cable TV Households	Non-cable TV Households	Total TV Households
Estimated Station Totals*	1,820	0	1,820
Average Weekly Circulation (2001)	728	0	728
Average Daily Circulation (2001)			233

*Estimated station totals are sums of the Nielsen TV and Cable TV household estimates for each county in which the station registers viewing of more than 5% as per the Nielsen Survey Methods.

Kansas—Ensign

KBSD-TV

Ch. 6

(Satellite of KWCH-TV, Wichita-Hutchinson, KS)

Network Service: CBS.

Licensee: Media General Broadcasting Inc., 333 E. Franklin St., Richmond, VA 23219.

Studio: Airport Terminal, Dodge City, KS 67801.

Mailing Address: Box 157, Dodge City, KS 67801.

Phone: 316-227-3121. Fax: 316-225-1675.

Technical Facilities: Channel No. 6 (82-88 MHz). Authorized power: 100-kw visual, 10-kw aural. Antenna: 717-ft. above av. terrain, 683-ft. above ground, 3473-ft. above sea level.

Latitude 37° 38' 26"
Longitude 100° 20' 33"

Transmitter: State Hwy. 23, 20-mi. SW of Dodge City.

Digital Facilities: Channel No. 5 (76-82 MHz). Power: 20-kw visual. Antenna: 650-ft. above av. terrain, 635-ft. above ground.

Latitude 37° 38' 28"
Longitude 100° 20' 39"

FCC Digital File Number: BPCDT-19991015ABG (pending).

Note: Latitude and longitude coordinates shown are based on the North American Datum of 1927 (NAD 27) as currently required by the Mass Media Bureau of the FCC.

Multichannel TV Sound: Stereo only.

Satellite Earth Stations: AFC, 3.7-meter Ku-band; Scientific-Atlanta, 4.6-meter C-band; M/A-Com, Scientific-Atlanta receivers.

News Service: AP.

Ownership: Media General Inc. (Group Owner).

Began Operation: July 24, 1957. Acquisition of positive control by Leigh Warner approved by FCC December 16, 1969. Transfer of control to Kansas Broadcasting System approved by FCC May 19, 1988. Sale to Smith Broadcasting Group Inc. approved by FCC October 12, 1988. Sale to Spartan Communications Inc. by Smith Broadcasting Group Inc. approved by FCC October 7, 1994. Sale to present owner by Spartan Communications Inc. approved by FCC March 22, 2000.

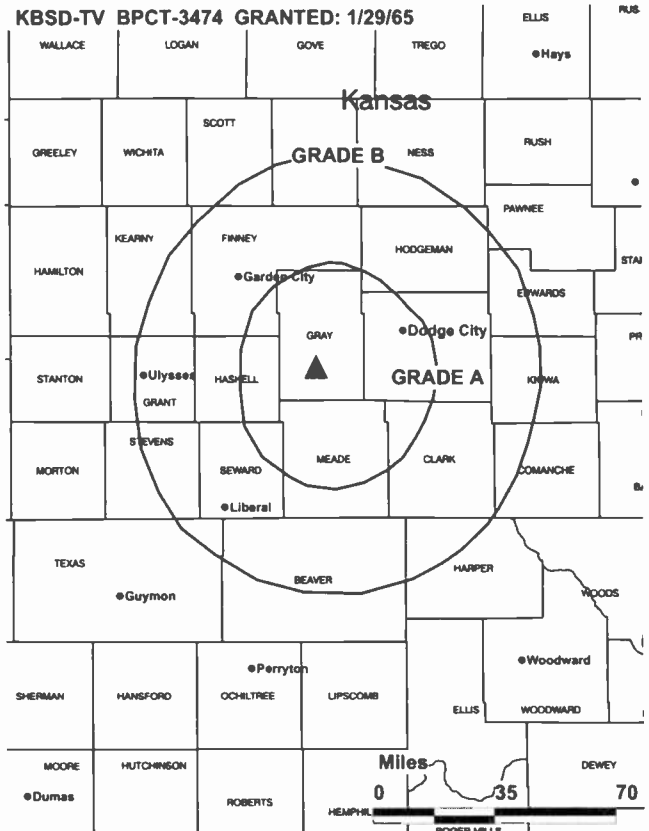
Represented (sales): Blair Television.

Represented (legal): Dow, Lohnes & Albertson PLLC.

Personnel:

Kerri W. Baker, Station Manager.

Julie Russell, News Director.



© 2002 Warren Communications News

Highest 30 Sec. Rate: \$200.

City of License: Ensign. Station DMA: Wichita-Hutchinson. Rank: 65.

Circulation © 2001 Nielsen. Coverage based on Nielsen study.

Grand Total	Cable TV Households	Non-cable TV Households	Total TV Households
Estimated Station Totals*	30,520	7,980	38,500
Average Weekly Circulation (2001)	15,342	2,960	18,302
Average Daily Circulation (2001)			9,651
Station DMA Total	Cable TV Households	Non-cable TV Households	Total TV Households
Estimated Station Totals*	25,460	6,550	32,010
Average Weekly Circulation (2001)	14,592	2,867	17,459
Average Daily Circulation (2001)			9,130
Other DMA Total	Cable TV Households	Non-cable TV Households	Total TV Households
Estimated Station Totals*	5,060	1,430	6,490
Average Weekly Circulation (2001)	750	93	843
Average Daily Circulation (2001)			521

*Estimated station totals are sums of the Nielsen TV and Cable TV household estimates for each county in which the station registers viewing of more than 5% as per the Nielsen Survey Methods.

Kansas—Garden City

KSNB

Ch. 11

(Satellite of KSNW, Wichita, KS)

Network Service: NBC.

Licensee: Emmis Television License Corp. of Wichita, 3500 W. Olive Ave., Suite 300, Burbank, CA 91505-4604.

Studio: 204 Fulton Terrace, Garden City, KS 67846.

Phone: 316-276-2311. **Fax:** 316-275-0576.

Web Site: <http://www.ksn.com>

Technical Facilities: Channel No. 11 (198-204 MHz). Authorized power: 200-kw visual, 24.5-kw aural. Antenna: 800-ft. above av. terrain, 834-ft. above ground, 3711-ft. above sea level.

Latitude 37° 46' 40"
Longitude 100° 52' 08"

Transmitter: U.S. Hwy. 83, 12.6-mi. S of Garden City.

Digital Facilities: Channel No. 16 (482-488 MHz). Power: 631-kw max. visual. Antenna: 714-ft. above av. terrain, 728-ft. above ground, 3658-ft. above sea level.

Latitude 37° 46' 40"
Longitude 100° 52' 08"

Transmitter: U.S. Hwy. 83, 12.6-mi. S of Garden City.

FCC Digital File Number: BPCDT-990709LG. Granted: May 3, 2001.

Note: Latitude and longitude coordinates shown are based on the North American Datum of 1927 (NAD 27) as currently required by the Mass Media Bureau of the FCC.

Satellite Earth Station: RCA Americom, 3.6-meter Ku-band; M/A-Com receivers.

News Services: AP, CNN Newsource, Conus, KSN.

Ownership: Emmis Communications Corp. (Group Owner).

Began Operation: November 5, 1958. Sale to SJL of Kansas Corp. by Standard Corp. approved by FCC August 8, 1988 (*Television Digest*, Vol. 28:15, 20). Sale to Lee Enterprises Inc. by SJL Broadcast Management Corp. approved by FCC June 27, 1995. Transfer to present owner by Lee Enterprises Inc. approved by FCC September 27, 2000 (Vol. 40:20).

Represented (sales): Katz Television.

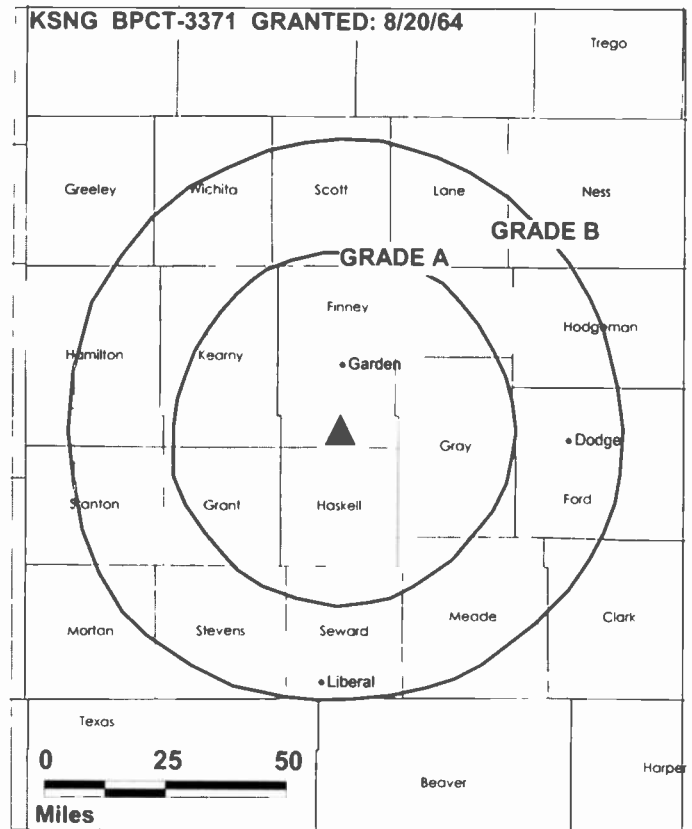
Represented (legal): Wiley, Rein & Fielding.

Personnel:

Allan C. Buch, General Manager.

Jim Bowers, Chief Engineer.

Monica Miller, News Director.



Rates: On request.

City of License: Garden City. **Station DMA:** Wichita-Hutchinson. **Rank:** 65.

Circulation © 2001 Nielsen. Coverage based on Nielsen study.

Grand Total	Cable TV Households	Non-cable TV Households	Total TV Households
Estimated Station Totals*	25,170	6,850	32,020
Average Weekly Circulation (2001)	16,427	2,728	19,154
Average Daily Circulation (2001)			11,252
Station DMA Total	Cable TV Households	Non-cable TV Households	Total TV Households
Estimated Station Totals*	24,180	6,170	30,350
Average Weekly Circulation (2001)	16,279	2,633	18,912
Average Daily Circulation (2001)			11,201
Other DMA Total	Cable TV Households	Non-cable TV Households	Total TV Households
Estimated Station Totals*	990	680	1,670
Average Weekly Circulation (2001)	148	95	242
Average Daily Circulation (2001)			51

*Estimated station totals are sums of the Nielsen TV and Cable TV household estimates for each county in which the station registers viewing of more than 5% as per the Nielsen Survey Methods.

Kansas—Garden City

KUPK-TV

Ch. 13

(Satellite of KAKE-TV, Wichita, KS)

Network Service: ABC.

Licensee: Benedek License Corp., 100 Park Ave., Rockford, IL 61101.

Studio: 2900 E. Schulman Ave., Garden City, KS 67846.

Phone: 316-275-1560.

Technical Facilities: Channel No. 13 (210-216 MHz). Authorized power: 224-kw visual, 44.7-kw aural. Antenna: 870-ft. above av. terrain, 847-ft. above ground, 3687-ft. above sea level.

Latitude 37° 39' 01.00"
Longitude 100° 40' 06.00"

Transmitter: 8-mi. NW of Copeland.

Digital Facilities: Channel No. 18 (494-500 MHz). Power: 1000-kw max. visual. Antenna: 821-ft. above av. terrain, 801-ft. above ground.

Latitude 37° 39' 00.90"
Longitude 100° 40' 06.40"

FCC Digital File Number: BPCDT-19991025ADQ. Granted: October 25, 2000.

Note: Latitude and longitude coordinates shown are based on the North American Datum of 1927 (NAD 27) as currently required by the Mass Media Bureau of the FCC.

Satellite Earth Stations: AFC, 3.7-meter Ku-band; Luxor, 3.7-meter C-band; Luxor, M/A-Com receivers.

Ownership: Benedek Broadcasting Co. LLC (Group Owner).

Began Operation: October 28, 1964. Station, along with Chronicle's KAKE-TV, KLBY & WOWT, were acquired by LIN Television; and then swapped for Benedek Broadcasting's WWLP. FCC approved deal March 23, 2000.

Represented (legal): Covington & Burling.

Personnel:

Bryce Baker, Station Manager.

Brad Jones, Chief Engineer.

Ryan Duffy, News Director.

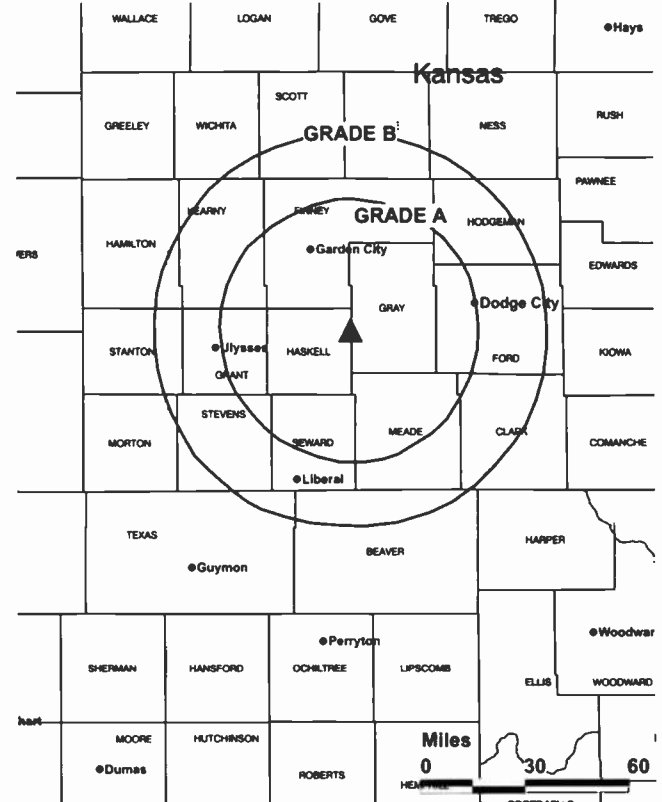
Mark Chamberlin, Marketing Director.

Beau Harkness, Production Manager.

Vonna Miller, Business Manager.

Highest 30 Sec. Rate: \$200.

KUPK-TV BMPCT-831216KF GRANTED: 1/11/84



© 2002 Warren Communications News

City of License: Garden City. Station DMA: Wichita-Hutchinson. Rank: 65.

Circulation © 2001 Nielsen. Coverage based on Nielsen study.

Grand Total	Cable TV Households	Non-cable TV Households	Total TV Households
Estimated Station Totals*	30,520	12,900	43,420
Average Weekly Circulation (2001)	19,693	3,163	22,856
Average Daily Circulation (2001)			10,038
Station DMA Total	Cable TV Households	Non-cable TV Households	Total TV Households
Estimated Station Totals*	25,460	7,700	33,160
Average Weekly Circulation (2001)	17,930	2,736	20,666
Average Daily Circulation (2001)			9,106
Other DMA Total	Cable TV Households	Non-cable TV Households	Total TV Households
Estimated Station Totals*	5,060	5,200	10,260
Average Weekly Circulation (2001)	1,763	427	2,190
Average Daily Circulation (2001)			932

*Estimated station totals are sums of the Nielsen TV and Cable TV household estimates for each county in which the station registers viewing of more than 5% as per the Nielsen Survey Methods.

Kansas—Goodland

KBSL-TV

Ch. 10

(Satellite of KWCH-TV, Wichita-Hutchinson, KS)

Network Service: CBS.

Licensee: Media General Broadcasting Inc., 333 E. Franklin St., Richmond, VA 23219.

Studio: See KWCH-TV, Wichita-Hutchinson, KS.

Mailing Address: Box 629, Goodland, KS 67735.

Phone: 785-899-2321. Fax: 785-899-3138.

E-mail: kbsl@nwkansas.com

Technical Facilities: Channel No. 10 (192-198 MHz). Authorized power: 316-kw visual, 56.2-kw aural. Antenna: 980-ft. above av. terrain, 976-ft. above ground, 4526-ft. above sea level.

Latitude 39° 28' 09"
Longitude 101° 33' 20"

Transmitter: 9-mi. N of Edson.

Digital Facilities: Channel No. 14 (470-476 MHz). Power: 1000-kw max. visual. Antenna: 936-ft. above av. terrain, 932-ft. above ground.

Latitude 39° 28' 10"
Longitude 101° 33' 19"

FCC Digital File Number: BPCDT-19991015ABH (pending).

Note: Latitude and longitude coordinates shown are based on the North American Datum of 1927 (NAD 27) as currently required by the Mass Media Bureau of the FCC.

Ownership: Media General Inc. (Group Owner).

Began Operation: April 26, 1959. Test programming September 11, 1958; full operation April 26, 1959. Leslie E. Whittemore Group acquired station from James E. Blair (Television Digest, Vol. 15:16, 27). Max Jones took over station from Whittemore & Assoc. following bankruptcy (Vol. 16:24). Transfer to Standard Electronics Corp. from Max Jones, trustee in bankruptcy, approved by FCC November 2, 1960 (Vol. 16:39, 45). Sale to KAYS Inc. by Standard Electronic Corp. approved by FCC August 1, 1962. Sale to Smith Broadcasting Group Inc. by Kays Inc. approved by FCC October 12, 1988. Sale to Spartan Communications Inc. by Smith Broadcasting Group Inc. approved by FCC October 7, 1994. Sale to present owner by Spartan Communications Inc. approved by FCC March 22, 2000.

Represented (sales): Blair Television.

Represented (legal): Dow, Lohnes & Albertson PLLC.

Personnel:

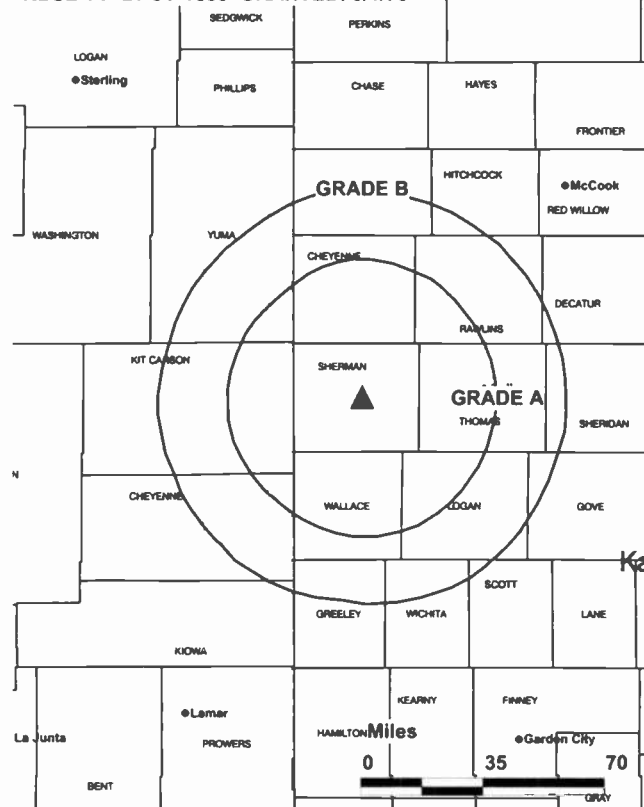
Cliff E. Walker, General Manager.

Don Newell, Sales Manager.

Larry Calvery, News Director.

Kimberly J. Newell, Production Manager.

KBSL-TV BPCT-1838 GRANTED: 9/1/78



© 2002 Warren Communications News

Highest 30 Sec. Rate: \$75.

City of License: Goodland. Station DMA: Wichita-Hutchinson. Rank: 65.

Circulation © 2001 Nielsen. Coverage based on Nielsen study.

Grand Total	Cable TV Households	Non-cable TV Households	Total TV Households
Estimated Station Totals*	2,720	13,420	16,140
Average Weekly Circulation (2001)	1,653	1,544	3,196
Average Daily Circulation (2001)			902
Station DMA Total	Cable TV Households	Non-cable TV Households	Total TV Households
Estimated Station Totals*	810	13,420	14,230
Average Weekly Circulation (2001)	455	1,544	1,999
Average Daily Circulation (2001)			425
Other DMA Total	Cable TV Households	Non-cable TV Households	Total TV Households
Estimated Station Totals*	1,910	0	1,910
Average Weekly Circulation (2001)	1,197	0	1,197
Average Daily Circulation (2001)			477

*Estimated station totals are sums of the Nielsen TV and Cable TV household estimates for each county in which the station registers viewing of more than 5% as per the Nielsen Survey Methods.

Kansas—Great Bend

KSNC Ch. 2 (Satellite of KSNW, Wichita, KS)

Network Service: NBC.

Licensee: Emmis Television License Corp. of Wichita, 3500 W. Olive Ave., Suite 300, Burbank, CA 91505-4604.

Studio: Rte. 5, Box 262, Great Bend, KS 67530.

Phone: 316-793-7868. **Fax:** 316-793-3079.

Web Site: <http://www.ksn.com>

Technical Facilities: Channel No. 2 (54-60 MHz). Authorized power: 100-kw visual, 17.8-kw aural. Antenna: 970-ft. above av. terrain, 1006-ft. above ground, 2875-ft. above sea level.

Latitude 38° 25' 54"
Longitude 98° 46' 24"

Transmitter: U.S. Hwy. 281, 4-mi. N of city limits.

Digital Facilities: Channel No. 22 (518-524 MHz). Power: 1000-kw max. visual. Antenna: 856-ft. above av. terrain, 853-ft. above ground, 2871-ft. above sea level.

Latitude 38° 25' 54"
Longitude 98° 46' 18"

Transmitter: U.S. Hwy. 281, 4-mi. N of Great Bend.

FCC Digital File Number: BPCDT-990610KF. Granted: May 3, 2001.

Note: Latitude and longitude coordinates shown are based on the North American Datum of 1927 (NAD 27) as currently required by the Mass Media Bureau of the FCC.

Satellite Earth Station: RCA Americom, 3.6-meter Ku-band.

News Services: AP, Conus, KSN.

Ownership: Emmis Communications Corp. (Group Owner).

Began Operation: November 28, 1954. Transfer to present owner by Lee Enterprises Inc. approved by FCC September 27, 2000 (*Television Digest*, Vol. 40:20). Sale to Lee Enterprises Inc. by SJL Broadcast Management approved by FCC June 27, 1995. Sale to SJL of Kansas Corp. by Standard Corp. approved by FCC August 8, 1988 (Vol. 28:15, 20). Sale (with satellites KSNG, Garden City, KS; and KSNK, McCook, NE) by Central Kansas Television Co. Inc. approved by FCC June 13, 1962 (Vol. 2:25).

Represented (sales): Katz Television.

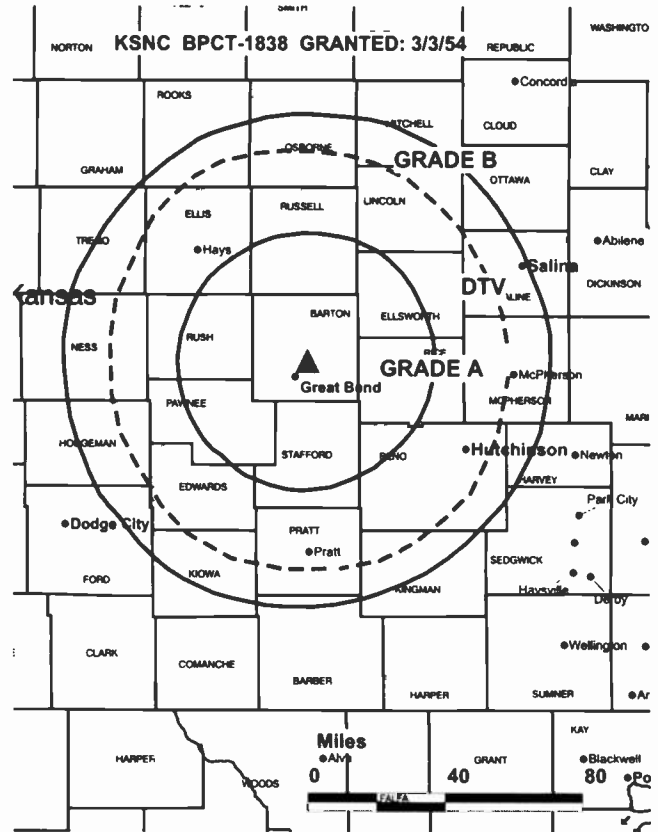
Represented (legal): Wiley, Rein & Fielding.

Represented (engineering): Hammitt & Edison Inc.

Personnel:

Allan C. Buch, General Manager.

James Bowers, Chief Engineer.



© 2002 Warren Communications News

Tim McQuade, News Director.

Linda Hess, Office Manager.

Rates: On request.

City of License: Great Bend. **Station DMA:** Wichita-Hutchinson. **Rank:** 65.

Circulation © 2001 Nielsen. Coverage based on Nielsen study.

Grand Total	Cable TV Households	Non-cable TV Households	Total TV Households
Estimated Station Totals*	28,100	13,110	41,210
Average Weekly Circulation (2001)	19,688	5,721	25,410
Average Daily Circulation (2001)			14,438
Station DMA Total	Cable TV Households	Non-cable TV Households	Total TV Households
Estimated Station Totals*	28,100	13,110	41,210
Average Weekly Circulation (2001)	19,688	5,721	25,410
Average Daily Circulation (2001)			14,438

*Estimated station totals are sums of the Nielsen TV and Cable TV household estimates for each county in which the station registers viewing of more than 5% as per the Nielsen Survey Methods.

Kansas—Hays

KBSH-TV Ch. 7

(Satellite of KWCH-TV, Wichita-Hutchinson, KS)

Network Service: CBS.

Licensee: Media General Broadcasting Inc., 333 E. Franklin St., Richmond, VA 23219.

Studio: 2300 Hall St., Hays, KS 67601.

Phone: 913-625-5277. Fax: 913-625-1161.

E-mail: cliffw_kbsh@yahoo.com

Technical Facilities: Channel No. 7 (174-180 MHz). Authorized power: 316-kw visual, 32.4-kw aural. Antenna: 710-ft. above av. terrain, 821-ft. above ground, 2840-ft. above sea level.

Latitude 38° 53' 05"
Longitude 99° 20' 15"

Transmitter: 2300 Hall St.

Digital Facilities: Channel No. 20 (506-512 MHz). Power: 1000-kw max. visual. Antenna: 709-ft. above av. terrain, 763-ft. above ground.

Latitude 38° 53' 01"
Longitude 99° 20' 14"

FCC Digital File Number: BPCDT-19991015ABF. Granted: March 7, 2001.

Note: Latitude and longitude coordinates shown are based on the North American Datum of 1927 (NAD 27) as currently required by the Mass Media Bureau of the FCC.

Satellite Earth Stations: ADM, 4.8-meter C-band; AFC, 3.6-meter Ku-band; M/A-Com, Standard Communications receivers.

News Service: UPI.

Ownership: Media General Inc. (Group Owner).

Began Operation: September 2, 1958. Sale to Smith Broadcasting Group Inc. by Kansas Broadcasting System approved by FCC October 12, 1988. Sale to Spartan Communications Inc. by Smith Broadcasting Inc. approved by FCC October 7, 1994. Sale to present owner by Spartan Communications Inc. approved by FCC March 22, 2000.

Represented (sales): Blair Television.

Represented (legal): Dow, Lohnes & Albertson PLLC.

Personnel:

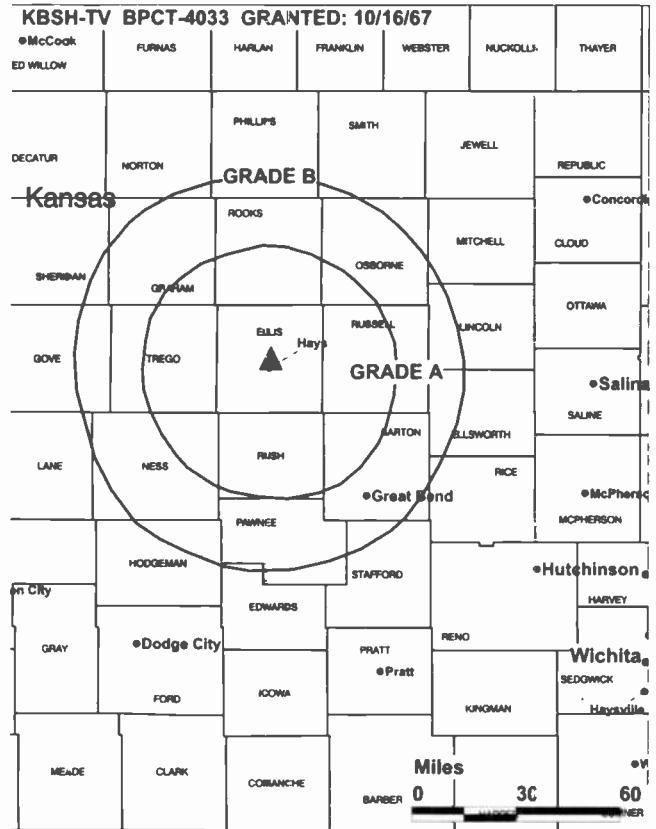
Dean Bunting, General Manager.

Cliff Walker, Station & Regional Sales Manager.

Dennis Massier, Engineering Director.

Tricia Ayers, News Director.

Highest 30 Sec. Rate: \$110.



© 2002 Warren Communications News

City of License: Hays. Station DMA: Wichita-Hutchinson. Rank: 65.

Circulation © 2001 Nielsen. Coverage based on Nielsen study.

Grand Total	Cable TV Households	Non-cable TV Households	Total TV Households
Estimated Station Totals*	24,070	10,180	34,250
Average Weekly Circulation (2001)	11,521	4,704	16,225
Average Daily Circulation (2001)			8,869
Station DMA Total	Cable TV Households	Non-cable TV Households	Total TV Households
Estimated Station Totals*	22,360	9,340	31,700
Average Weekly Circulation (2001)	10,340	4,396	14,736
Average Daily Circulation (2001)			7,944
Other DMA Total	Cable TV Households	Non-cable TV Households	Total TV Households
Estimated Station Totals*	1,710	840	2,550
Average Weekly Circulation (2001)	1,182	308	1,490
Average Daily Circulation (2001)			926

*Estimated station totals are sums of the Nielsen TV and Cable TV household estimates for each county in which the station registers viewing of more than 5% as per the Nielsen Survey Methods.

Kansas—Hoisington

KBDK
(formerly KSCC-LP, Great Falls)
Ch. 14
(Satellite of KSAS-TV, Wichita, KS)

Network Service: FOX.

Licensee: Clear Channel Radio Licenses Inc., 200 Concord Plaza, Suite 600, San Antonio, TX 78216.

Studio: See KSAS-TV, Wichita, KS.

Phone: 316-942-2424.

Technical Facilities: Channel No. 14 (470-476 MHz). Authorized power: 29.38-kw max. visual. Antenna: 525-ft. above av. terrain, 518-ft. above ground, 2447-ft. above sea level.

Latitude	38°	37'	54"
Longitude	98°	50'	52"

Transmitter: 4-mi. W of Susank.

FCC Proposed Digital Channel Number: Ch. 14.

Note: Latitude and longitude coordinates shown are based on the North American Datum of 1927 (NAD 27) as currently required by the Mass Media Bureau of the FCC.

Ownership: Clear Channel Broadcasting Inc. (Group Owner).

Began Operation: February 8, 2000.

Represented (legal): Wiley, Rein & Fielding.

Personnel:

Kent Cornish, General Manager.

Dave Caruso, Chief Engineer.

Rates: On request.

City of License: Hoisington. **Station DMA:** Wichita-Hutchinson. **Rank:** 65.

Nielsen Data: Not available.

Kansas—Hutchinson

KSCC
Ch. 36

Network Service: UPN.

Licensee: Mercury Broadcasting Co. Inc., 115 E. Travis, Suite 533, San Antonio, TX 78205.

Studio: 316 N. West St., Wichita, KS 67203.

Phone: 316-941-1036. **Fax:** 316-942-5188.

Technical Facilities: Channel No. 36 (602-608 MHz). Authorized power: 3500-kw max. & 3500-kw horizontal visual, 350-kw max. & 350-kw horizontal aural. Antenna: 1079-ft. above av. terrain, 1079-ft. above ground, 2470-ft. above sea level.

Latitude	37°	56'	23"
Longitude	97°	30'	42"

Transmitter: 4-mi. S & 0.4-mi. E of Halstead.

Digital Facilities: Channel No. 36 (602-608 MHz). Power: 1000-kw max. visual. Antenna: 1017-ft. above av. terrain, 1017-ft. above ground.

Latitude	37°	56'	23"
Longitude	97°	30'	42"

FCC Digital File Number: BPCDT-19991029AEO. Granted: February 23, 2001.

Note: Latitude and longitude coordinates shown are based on the North American Datum of 1927 (NAD 27) as currently required by the Mass Media Bureau of the FCC.

LMA: Local marketing agreement with KSAS-TV (F), Wichita.

Ownership: Mercury Broadcasting Co. Inc.

Began Operation: January 4, 2001. Sale to Viacom International Inc. by Three Feathers Communications Inc. approved by FCC October 1, 1999. Sale to present owner by Viacom International Inc. approved by FCC May 31, 2001.

Represented (legal): Arter & Hadden LLP.

Represented (engineering): Bell Consulting Inc.

Personnel:

Kent Cornish, General Manager.

David Caruso, Chief Engineer.

Rates: On request.

City of License: Hutchinson. **Station DMA:** Wichita-Hutchinson. **Rank:** 65.

Circulation © 2001 Nielsen. Coverage based on Nielsen study.

Grand Total	Cable TV Households	Non-cable TV Households	Total TV Households
Estimated Station Totals*	199,980	48,450	248,430
Average Weekly Circulation (2001)	22,629	2,907	25,536
Average Daily Circulation (2001)			6,930
Station DMA Total	Cable TV Households	Non-cable TV Households	Total TV Households
Estimated Station Totals*	199,980	48,450	248,430
Average Weekly Circulation (2001)	22,629	2,907	25,536
Average Daily Circulation (2001)			6,930

*Estimated station totals are sums of the Nielsen TV and Cable TV household estimates for each county in which the station registers viewing of more than 5% as per the Nielsen Survey Methods.

Kansas—Lawrence

KMCI
Ch. 38

Network Service: Independent.

Licensee: E. W. Scripps Co., 312 Walnut St., 28th Floor, Cincinnati, OH 45202.

Studio: 4720 Oak St., Kansas City, MO 64112.

Phone: 816-753-4141. **Fax:** 816-753-4111.

Web Site: <http://www.kmci.com>

Technical Facilities: Channel No. 38 (614-620 MHz). Authorized power: 4743.8-kw max. visual. Antenna: 1083-ft. above av. terrain, 1004-ft. above ground, 2018-ft. above sea level.

Latitude 38° 53' 46"
Longitude 95° 10' 29"

Requests CP for change to 5-kw max. visual, 1119-ft. above av. terrain, 1135-ft. above ground, lat. 39° 01' 18.98", long. 94° 30' 49.17". BPCT-20010420AAW.

Transmitter: 5.77-mi. SE of Lawrence.

Digital Facilities: Channel No. 36 (602-608 MHz). Power: 500-kw max. visual. Antenna: 1076-ft. above av. terrain, 1021-ft. above ground.

Latitude 39° 01' 19"
Longitude 94° 30' 50"

FCC Digital File Number: BPCDT-19991025ACL. Granted: May 2, 2001.

Note: Latitude and longitude coordinates shown are based on the North American Datum of 1927 (NAD 27) as currently required by the Mass Media Bureau of the FCC.

Satellite Earth Station: Comtech, 5-meter C-band.

Ownership: E. W. Scripps Co. (Group Owner).

Began Operation: February 1, 1988. Sale to present owner by Miller Broadcasting Inc. approved by FCC February 3, 2000.

Represented (sales): Harrington, Righter & Parsons Inc.

Represented (legal): Baker & Hostetler LLP.

Personnel:

Jim Swinehart, Vice President & General Manager.

Alan Fuchsman, General Sales Manager.

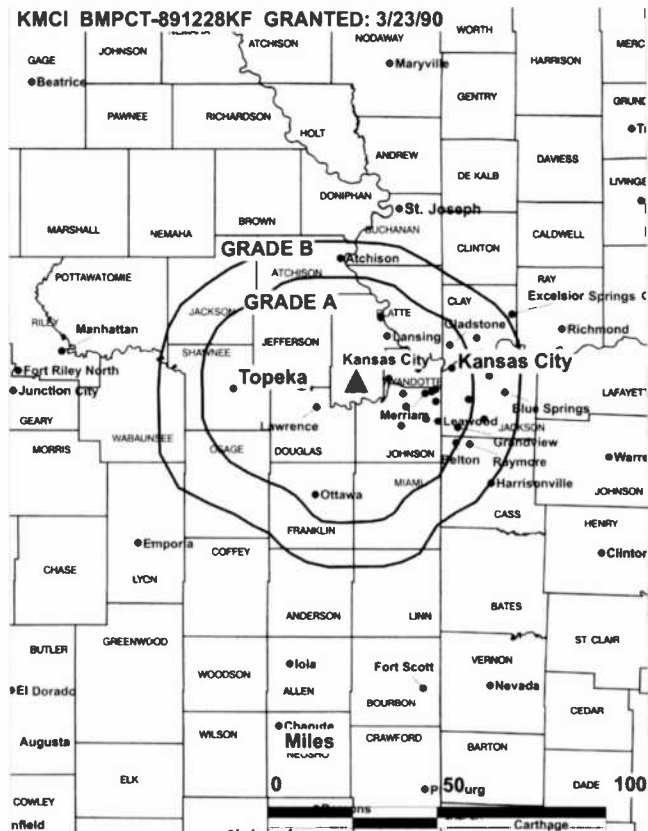
Mike Wang, National Sales Manager.

Paul Barrizza, Chief Engineer.

Dana Boyd, Program Director.

Richard Eller, Promotion Director.

Brian Graver, Business Manager.



© 2002 Warren Communications News

Jim Neal, Production Manager.

Rates: On request.

City of License: Lawrence. **Station DMA:** Kansas City. **Rank:** 31.

Circulation © 2001 Nielsen. Coverage based on Nielsen study.

Grand Total	Cable TV Households	Non-cable TV Households	Total TV Households
Estimated Station Totals*	482,530	280,540	763,070
Average Weekly Circulation (2001)	107,703	48,148	155,851
Average Daily Circulation (2001)			46,568
Station DMA Total	Cable TV Households	Non-cable TV Households	Total TV Households
Estimated Station Totals*	480,820	246,310	727,130
Average Weekly Circulation (2001)	107,605	40,140	147,745
Average Daily Circulation (2001)			45,172
Other DMA Total	Cable TV Households	Non-cable TV Households	Total TV Households
Estimated Station Totals*	1,710	34,230	35,940
Average Weekly Circulation (2001)	97	8,008	8,105
Average Daily Circulation (2001)			1,395

*Estimated station totals are sums of the Nielsen TV and Cable TV household estimates for each county in which the station registers viewing of more than 5% as per the Nielsen Survey Methods.

Kansas—Pittsburg-Joplin, Missouri

KOAM-TV Ch. 7

Network Service: CBS.

Licensee: Saga Quad States Communications Inc., 73 Kercheval Ave., Grosse Point Farms, MI 48236.

Studios: 2950 N.E. Hwy. 69, Pittsburg, KS 66762; 745 Range Line, Joplin, MO 64801.

Mailing Address: Box 659, Pittsburg, KS 66762.

Phones: 316-231-0400; 417-624-0233. **Fax:** 417-624-3115.

E-mail: koam@4state.com

Web Site: http://www.koamtv.com

Technical Facilities: Channel No. 7 (174-180 MHz). Authorized power: 316-kw visual, 63.1-kw aural. Antenna: 1092-ft. above av. terrain, 1159-ft. above ground, 2049-ft. above sea level.

Latitude 37° 13' 15"
Longitude 94° 42' 25"

Transmitter: Intersection of U.S. 69 & Lawton Rd., 11-mi. S of Pittsburg.

Digital Facilities: Channel No. 30 (566-572 MHz). Power: 1000-kw max. visual. Antenna: 981-ft. above av. terrain, 978-ft. above ground.

Latitude 37° 13' 15"
Longitude 94° 42' 25"

FCC Digital File Number: BMPCDT-20000428AAY. Granted: February 12, 2001.

Note: Latitude and longitude coordinates shown are based on the North American Datum of 1927 (NAD 27) as currently required by the Mass Media Bureau of the FCC.

Multichannel TV Sound: Stereo only.

Satellite Earth Stations: RCA Americom, 4.6-meter Ku-band; Scientific-Atlanta, 4-meter C-band; Scientific-Atlanta, 7-meter C-band; M/A-Com, Scientific-Atlanta receivers.

News Service: AP.

Ownership: Saga Communications Inc. (Group Owner).

Began Operation: December 13, 1953. Sale to Draper Communications by Mid-Continent Telecastings Inc. approved by FCC September 27, 1984 (Television Digest, Vol. 24:34). Sale to KOAM-TV by Draper Communications approved by FCC May 28, 1993. Sale to Scarecrow Inc. by KOAM-TV approved by FCC May 28, 1993. Sale to present owner by Scarecrow Inc. approved by FCC August 19, 1994 (Vol. 34:42).

Represented (sales): Continental Television Sales.

Represented (legal): Smithwick & Belendiuk PC.

Personnel:

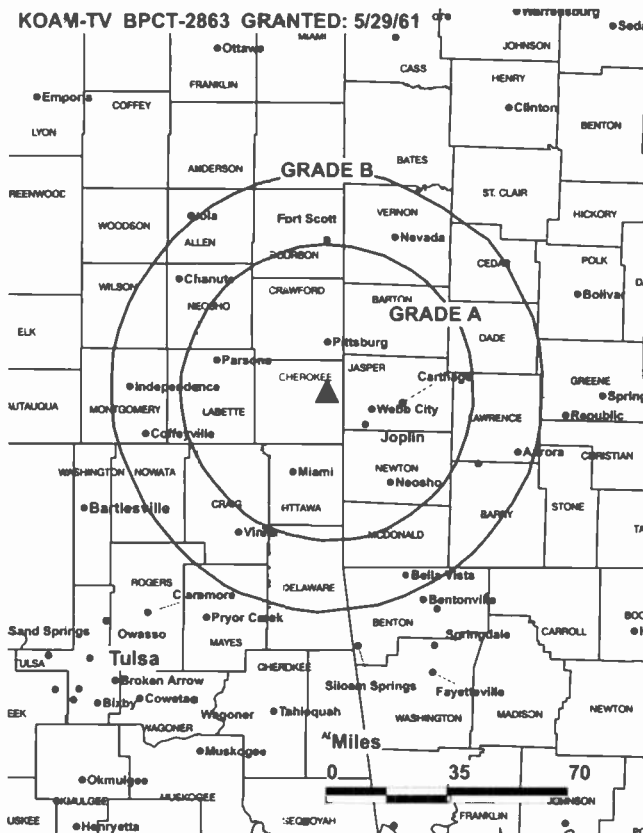
Danny Thomas, President & General Manager.

Gary Hood, General Sales Manager.

Kevin Hamilton, National & Regional Sales Manager.

Vance Lewis, Program & Promotion Director.

Steve Holinsworth, Production Manager.



© 2002 Warren Communications News

Larry W. White, Chief Engineer.

Shirley Beer, News Director.

Debbie Auman, Business Manager.

Highest 30 Sec. Rate: \$400.

City of License: Pittsburg. **Station CMA:** Joplin-Pittsburg. **Rank:** 142.

Circulation © 2001 Nielsen. Coverage based on Nielsen study.

Grand Total	Cable TV Households	Non-cable TV Households	Total TV Households
Estimated Station Totals*	160,130	125,410	285,540
Average Weekly Circulation (2001)	80,412	54,594	135,006
Average Daily Circulation (2001)			76,309
Station DMA Total	Cable TV Households	Non-cable TV Households	Total TV Households
Estimated Station Totals*	82,690	65,490	148,180
Average Weekly Circulation (2001)	62,850	47,153	110,003
Average Daily Circulation (2001)			65,472
Other DMA Total	Cable TV Households	Non-cable TV Households	Total TV Households
Estimated Station Totals*	77,440	59,920	137,360
Average Weekly Circulation (2001)	17,562	7,440	25,002
Average Daily Circulation (2001)			10,837

*Estimated station totals are sums of the Nielsen TV and Cable TV household estimates for each county in which the station registers viewing of more than 5% as per the Nielsen Survey Methods.

KAAS-TV

Ch. 18

(Satellite of KSAS-TV, Wichita, KS)

Network Service: FOX.

Licensee: Clear Channel Radio Licenses Inc., 200 Concord Plaza, Suite 600, San Antonio, TX 78265-9512.

Studio: See KSAS-TV, Wichita, KS.

Phone: 316-942-2424. **Fax:** 316-942-8927.

Technical Facilities: Channel No. 18 (494-500 MHz). Authorized power: 612.3-kw max. visual. Antenna: 1040-ft. above av. terrain, 866-ft. above ground, 2361-ft. above sea level.

Latitude 39° 06' 16"
Longitude 97° 23' 15"

Transmitter: Ottawa County, 282°T from Manchester.

Digital Facilities: Channel No. 17 (488-494 MHz). Power: 65-kw max. visual. Antenna: 1030-ft. above av. terrain, 866-ft. above ground.

Latitude 39° 06' 16"
Longitude 97° 23' 15"

FCC Digital File Number: BPCDT-19991018ABF. Granted: October 11, 2000.

Note: Latitude and longitude coordinates shown are based on the North American Datum of 1927 (NAD 27) as currently required by the Mass Media Bureau of the FCC.

Ownership: Clear Channel Broadcasting Inc. (Group Owner).

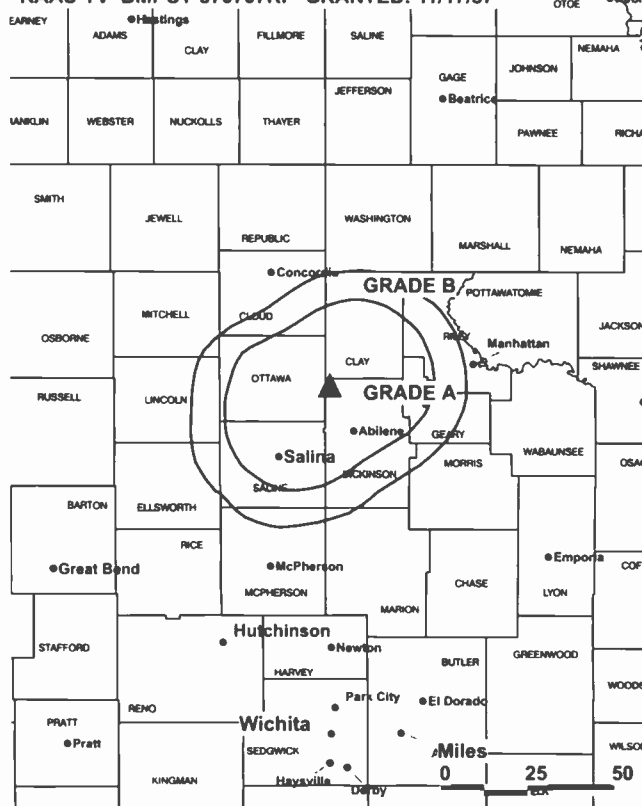
Began Operation: April 3, 1988. Sale to present owner by Channel 24 Ltd. approved by FCC July 24, 1990 (*Television Digest*, Vol. 30:25).

Personnel: See KSAS-TV, Wichita, KS.

Rates: On request.

City of License: Salina. **Station DMA:** Wichita-Hutchinson. **Rank:** 65.

KAAS-TV BMPCT-870707KF GRANTED: 11/17/87



© 2002 Warren Communications News

Circulation © 2001 Nielsen. Coverage based on Nielsen study.

Grand Total	Cable TV Households	Non-cable TV Households	Total TV Households
Estimated Station Totals*	36,260	14,230	50,490
Average Weekly Circulation (2001)	11,497	3,019	14,516
Average Daily Circulation (2001)			4,894
Station DMA Total	Cable TV Households	Non-cable TV Households	Total TV Households
Estimated Station Totals*	26,410	6,890	33,300
Average Weekly Circulation (2001)	10,556	1,906	12,463
Average Daily Circulation (2001)			4,585
Other DMA Total	Cable TV Households	Non-cable TV Households	Total TV Households
Estimated Station Totals*	9,850	7,340	17,190
Average Weekly Circulation (2001)	941	1,113	2,054
Average Daily Circulation (2001)			309

*Estimated station totals are sums of the Nielsen TV and Cable TV household estimates for each county in which the station registers viewing of more than 5% as per the Nielsen Survey Methods.

Communications Daily

The Authoritative News Service of
Electronic Communications
For Information, call 800-771-9202

Kansas—Topeka

KSNT
Ch. 27

Network Service: NBC.

Licensee: Emmis Television License Corp. of Topeka, 3500 W. Olive Ave., Suite 300, Burbank, CA 91505-4604.

Studio: 6835 N.W. U.S. Hwy. 24, Topeka, KS 66618.

Mailing Address: Box 2700, Topeka, KS 66601.

Phone: 785-582-4000. **Fax:** 785-582-5283.

Web Site: <http://www.ksnt.com>

Technical Facilities: Channel No. 27 (548-554 MHz). Authorized power: 1094-kw max. & 912-kw horizontal visual, 165-kw max. & 138-kw horizontal aural. Antenna: 1047-ft. above av. terrain, 1149-ft. above ground, 2049-ft. above sea level.

Latitude 39° 05' 33.50"
Longitude 95° 47' 04.10"

Transmitter: 6835 N.W. U.S. Hwy. 24.

Digital Facilities: Channel No. 28 (554-560 MHz). Power: 1000-kw max. visual. Antenna: 1047-ft. above av. terrain, 1119-ft. above ground.

Latitude 39° 05' 34.00"
Longitude 95° 47' 04.00"

FCC Digital File Number: BPCDT-19991021AAM. Granted: October 31, 2000.

Note: Latitude and longitude coordinates shown are based on the North American Datum of 1927 (NAD 27) as currently required by the Mass Media Bureau of the FCC.

Satellite Earth Stations: Transmit/receive Harris, 4.6-meter Ku-band; Harris, 11-meter Ku-band; RCA Americom, 3-meter Ku-band; Harris, M/A-Com, Scientific-Atlanta receivers.

News Services: AP, Conus, KSN, NBC News Channel.

Ownership: Emmis Communications Corp. (Group Owner).

Began Operation: December 28, 1967. Transfer to present owner by Lee Enterprises Inc. approved by FCC September 27, 2000 (Television Digest, Vol. 40:20). Sale to Lee Enterprises Inc. by SJL Broadcast Management Corp. approved by FCC June 27, 1995 (Vol. 35:11). Sale to SJL Broadcasting Management Corp. by Standard Corp. approved by FCC August 5, 1988 (Vol. 28:15, 20).

Represented (sales): Harrington, Righter & Parsons Inc.

Personnel:

Gary McNair, General Manager.

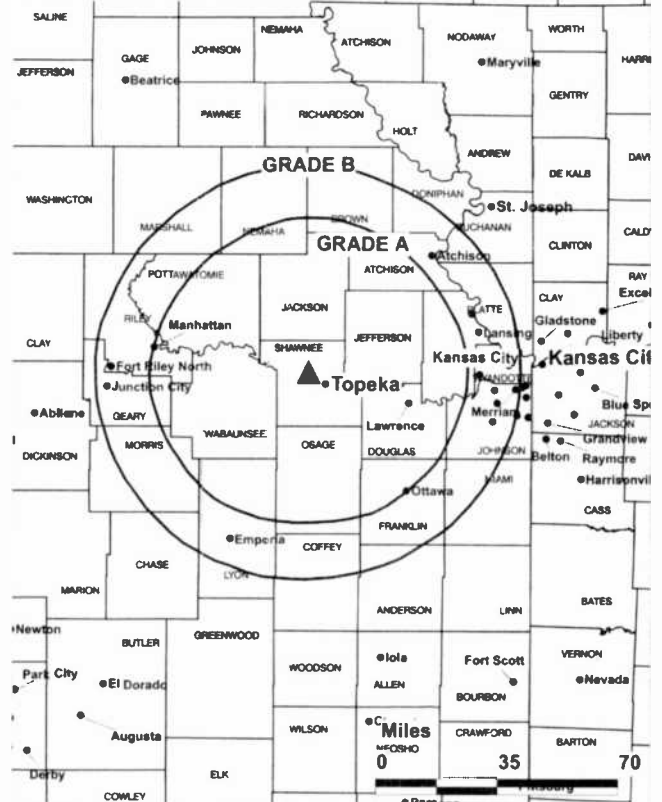
Bob Calvert, General Sales Manager.

Doug Overla, Chief Engineer.

Keith Walberg, Promotion Director.

Connie Goodson, Business Manager.

KSNT BMPCT-6498 GRANTED: 12/12/66



© 2002 Warren Communications News

Highest 30 Sec. Rate: \$1200.

City of License: Topeka. **Station DMA:** Topeka. **Rank:** 138.

Circulation © 2001 Nielsen. Coverage based on Nielsen study.

Grand Total	Cable TV Households	Non-cable TV Households	Total TV Households
Estimated Station Totals*	162,710	68,070	230,780
Average Weekly Circulation (2001)	108,453	30,211	138,664
Average Daily Circulation (2001)			67,865
Station DMA Total	Cable TV Households	Non-cable TV Households	Total TV Households
Estimated Station Totals*	114,040	48,090	162,130
Average Weekly Circulation (2001)	83,427	26,915	110,342
Average Daily Circulation (2001)			57,944
Other DMA Total	Cable TV Households	Non-cable TV Households	Total TV Households
Estimated Station Totals*	48,670	19,980	68,650
Average Weekly Circulation (2001)	25,027	3,296	28,322
Average Daily Circulation (2001)			9,921

*Estimated station totals are sums of the Nielsen TV and Cable TV household estimates for each county in which the station registers viewing of more than 5% as per the Nielsen Survey Methods.

Kansas—Topeka

KTKA-TV Ch. 49

Network Service: ABC.

Licensee: Northeast Kansas Broadcast Service Inc., Box 4949, Topeka, KS 66604.

Studio: 2121 S.W. Chelsea Dr., Topeka, KS 66604.

Mailing Address: Box 4949, Topeka, KS 66604.

Phone: 785-273-4949. **Fax:** 785-273-7811.

E-mail: 49email@newsource49.com

Web Site: <http://www.newsource49.com>

Technical Facilities: Channel No. 49 (680-686 MHz). Authorized power: 3475-kw max. & 1042-kw horizontal visual, 347.5-kw max. & 104-kw horizontal aural. Antenna: 1476-ft. above av. terrain, 1439-ft. above ground, 2549-ft. above sea level.

Latitude	39°	01'	34.00"
Longitude	95°	54'	58.00"

Transmitter: 2280 W. Union Rd., Dover.

Digital Facilities: Channel No. 48 (674-680 MHz). Power: 25-kw max. visual. Antenna: 1468-ft. above av. terrain, 1408-ft. above ground.

Latitude	39°	01'	33.58"
Longitude	95°	55'	01.01"

FCC Digital File Number: BPCDT-19991101AKF. Granted: June 9, 2000.

Note: Latitude and longitude coordinates shown are based on the North American Datum of 1927 (NAD 27) as currently required by the Mass Media Bureau of the FCC.

Multichannel TV Sound: Stereo only.

Satellite Earth Stations: 3.7-meter Ku-band; Andrew, 4.5-meter C-band; M/A-Com, 3.7-meter C-band; Pinzone receivers.

News Service: AP.

Ownership: Brechner Management Co.

Began Operation: June 20, 1983. Transfer of control to Larry D. Hudson approved by FCC February 11, 1985. Sale to present owner by Hudson approved by FCC April 28, 1986 (Television Digest, Vol. 25:15).

Represented (sales): Millennium Sales & Marketing.

Represented (legal): Cohn & Marks.

Personnel:

Bob Fulmer, General Manager.

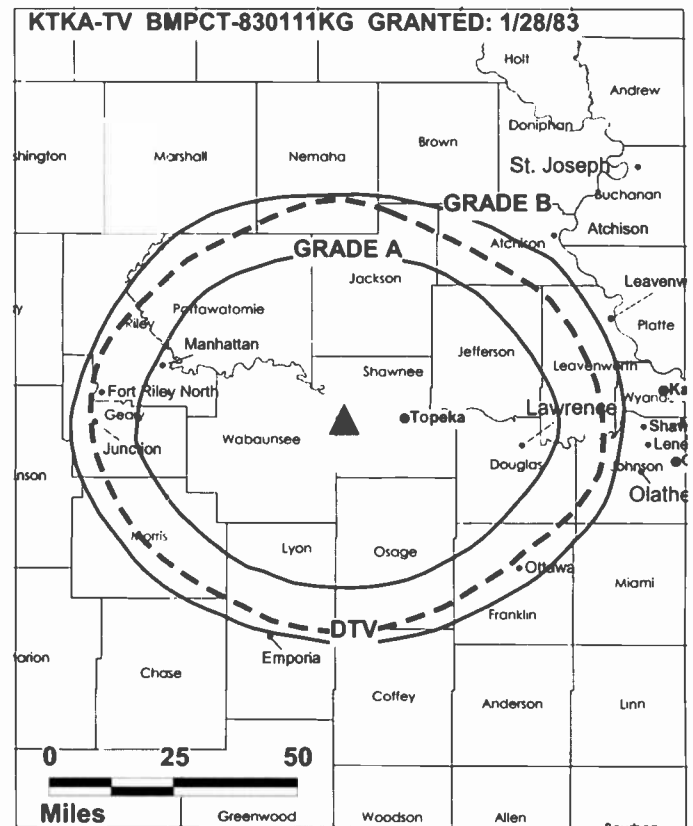
Karla Ewing, Sales Manager.

Linda Hardesty, Program Director.

Mike Deines, News Director.

Chad Liby, Promotion Manager.

Ellen Wheeler, Business Manager.



© 2002 Warren Communications News

Mike Caudle, Chief Engineer.

Rudy Guzman, Production Manager.

Highest 30 Sec. Rate: \$500.

City of License: Topeka. **Station DMA:** Topeka. **Rank:** 138.

Circulation © 2001 Nielsen. Coverage based on Nielsen study.

Grand Total	Cable TV Households	Non-cable TV Households	Total TV Households
Estimated Station Totals*	153,850	64,990	218,840
Average Weekly Circulation (2001)	86,362	27,704	114,067
Average Daily Circulation (2001)			49,270
Station DMA Total	Cable TV Households	Non-cable TV Households	Total TV Households
Estimated Station Totals*	114,040	48,090	162,130
Average Weekly Circulation (2001)	75,142	25,025	100,167
Average Daily Circulation (2001)			45,525
Other DMA Total	Cable TV Households	Non-cable TV Households	Total TV Households
Estimated Station Totals*	39,810	16,900	56,710
Average Weekly Circulation (2001)	11,221	2,679	13,900
Average Daily Circulation (2001)			3,745

*Estimated station totals are sums of the Nielsen TV and Cable TV household estimates for each county in which the station registers viewing of more than 5% as per the Nielsen Survey Methods.

Kansas—Topeka

WIBW-TV Ch. 13

Network Service: CBS.

Licensee: Benedek License Corp., 2895 Greenspoint Pkwy., Suite 250, Hoffman Estates, IL 60195.

Studio: 5600 S.W. 6th St., Topeka, KS 66606.

Mailing Address: Box 119, Topeka, KS 66601.

Phone: 785-272-6397. **Fax:** 785-272-0117.

E-mail: wibwtv@wibw.com

Web Site: http://www.wibw.com

Technical Facilities: Channel No. 13 (210-216 MHz). Authorized power: 316-kw visual, 63.5-kw aural. Antenna: 1380-ft. above av. terrain, 1255-ft. above ground, 2549-ft. above sea level.

Latitude 39° 00' 18.50"
Longitude 96° 02' 57.50"

Transmitter: 18-mi. W of Topeka & 5.5-mi. S of Maple Hill, KS.

Digital Facilities: Channel No. 44 (650-656 MHz). Power: 892.3-kw max. visual. Antenna: 1381-ft. above av. terrain, 1194-ft. above ground.

Latitude 39° 00' 19.00"
Longitude 96° 02' 58.00"

FCC Digital File Number: BPCDT-19991029ADS. Granted: February 22, 2001.

Note: Latitude and longitude coordinates shown are based on the North American Datum of 1927 (NAD 27) as currently required by the Mass Media Bureau of the FCC.

Multichannel TV Sound: Stereo only.

Satellite Earth Stations: Microdyne, 7-meter; Simulsat, 5-meter; Microdyne, RCA, Scientific-Atlanta, Simulsat receivers.

SNG Mobile Dish: Vertex, 2.6-meter Ku-band.

News Services: AP, CBS Newspath.

Ownership: Benedek Broadcasting Co. LLC (Group Owner).

Began Operation: November 15, 1953. Sale to Stauffer Communications Inc. by Capper Publications approved by FCC December 19, 1956 (*Television Digest*, Vol. 12:51). Sale to Morris Communications by Stauffer approved by FCC May 2, 1995 (Vol. 34:32). Sale to present owner by Morris approved by FCC April 12, 1996 (Vol. 35:49).

Represented (sales): Petry Television Inc.

Represented (legal): Dow, Lohnes & Albertson PLLC.

Personnel:

Mike De Lier, General Manager.

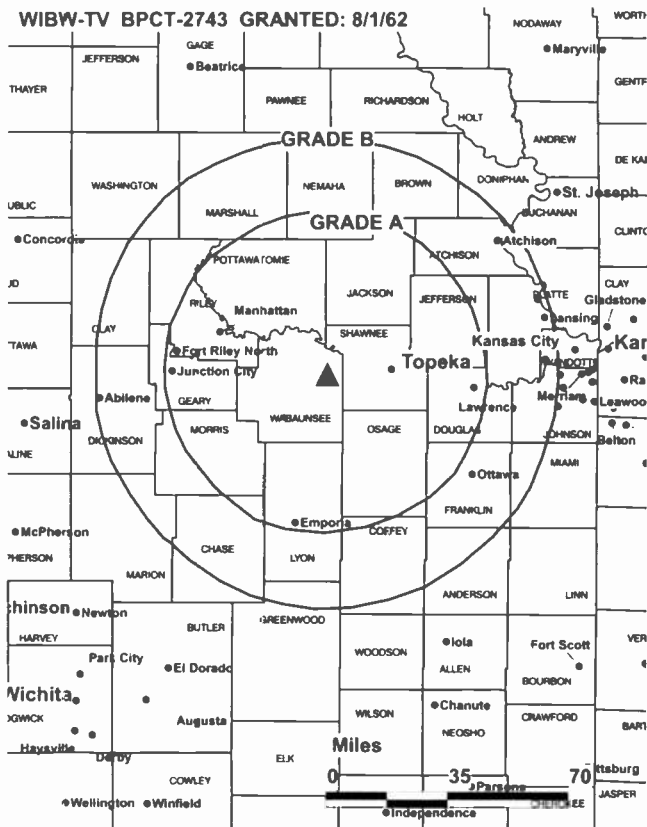
Mark Akagi, Sales Manager.

Bob Holland, Operations Manager.

Rick Engstrom, Business Manager.

Jon Janes, News Director.

Elmer Gunderson, Chief Engineer.



Sharon Cole, Program Director.

Jeff Groves, Technical Director.

Mark Ewing, Sports Director.

Donita Mishler, Traffic Director.

Highest 30 Sec. Rate: \$450.

City of License: Topeka. **Station DMA:** Topeka. **Rank:** 138.

Circulation © 2001 Nielsen. Coverage based on Nielsen study.

Grand Total	Cable TV Households	Non-cable TV Households	Total TV Households
Estimated Station Totals*	228,140	74,250	302,390
Average Weekly Circulation (2001)	110,869	38,513	149,382
Average Daily Circulation (2001)			81,293
Station DMA Total	Cable TV Households	Non-cable TV Households	Total TV Households
Estimated Station Totals*	114,040	48,900	162,940
Average Weekly Circulation (2001)	83,702	33,111	116,813
Average Daily Circulation (2001)			70,435
Other DMA Total	Cable TV Households	Non-cable TV Households	Total TV Households
Estimated Station Totals*	114,100	25,350	139,450
Average Weekly Circulation (2001)	27,167	5,402	32,569
Average Daily Circulation (2001)			10,858

*Estimated station totals are sums of the Nielsen TV and Cable TV household estimates for each county in which the station registers viewing of more than 5% as per the Nielsen Survey Methods.

Kansas—Wichita

KAKE-TV

Ch. 10

(Operates satellites KUPK-TV, Garden City & KLBY, Colby, KS)

Network Service: ABC.

Licensee: Benedek License Corp., 100 Park Ave., Rockford, IL 61101.

Studio: 1500 N. West St., Wichita, KS 67203.

Mailing Address: Box 10, Wichita, KS 67201.

Phone: 316-943-4221. Fax: 316-943-5160.

E-mail: ssouth@kake.com

Web Site: <http://www.kake.com>

Technical Facilities: Channel No. 10 (192-198 MHz). Authorized power: 316-kw visual, 44.7-kw aural. Antenna: 1025-ft. above av. terrain, 1040-ft. above ground, 2411-ft. above sea level.

Latitude 37° 46' 53.00"
Longitude 97° 31' 08.00"

Transmitter: W. 53rd St.

Digital Facilities: Channel No. 21 (512-518 MHz). Power: 1000-kw max. visual. Antenna: 984-ft. above av. terrain, 997-ft. above ground.

Latitude 37° 46' 53.00"
Longitude 97° 31' 07.80"

FCC Digital File Number: BPCDT-19991025AEG. Granted: October 25, 2000.

Note: Latitude and longitude coordinates shown are based on the North American Datum of 1927 (NAD 27) as currently required by the Mass Media Bureau of the FCC.

Multichannel TV Sound: Stereo only.

Satellite Earth Stations: AFC, 3.7-meter Ku-band; Andrew, 4.5-meter C-band; Andrew, 5.6-meter Ku-band; Andrew, 7.3-meter C-band; Scientific-Atlanta, 7-meter C-band; Avantek, M/A-Corn, Scientific-Atlanta receivers.

SNG Mobile Dish: Dalsat/Andrew, 3.7-meter Ku-band.

News Services: AP, Conus.

Ownership: Benedek Broadcasting Co. LLC (Group Owner).

Began Operation: October 19, 1954. Sale to Chronicle Publishing Co. by KAKE-TV & Radio approved by FCC January 21, 1980 (Television Digest, Vol. 19:14). Station, along with Chronicle's KLBY, KUPK-TV & WOWT, were acquired by LIN Television; and then swapped for Benedek Broadcasting's WWLP. FCC approved deal March 23, 2000.

Represented (sales): Petry Television Inc.

Represented (legal): Covington & Burling.

Represented (engineering): du Treil, Lundin & Rackley Inc.

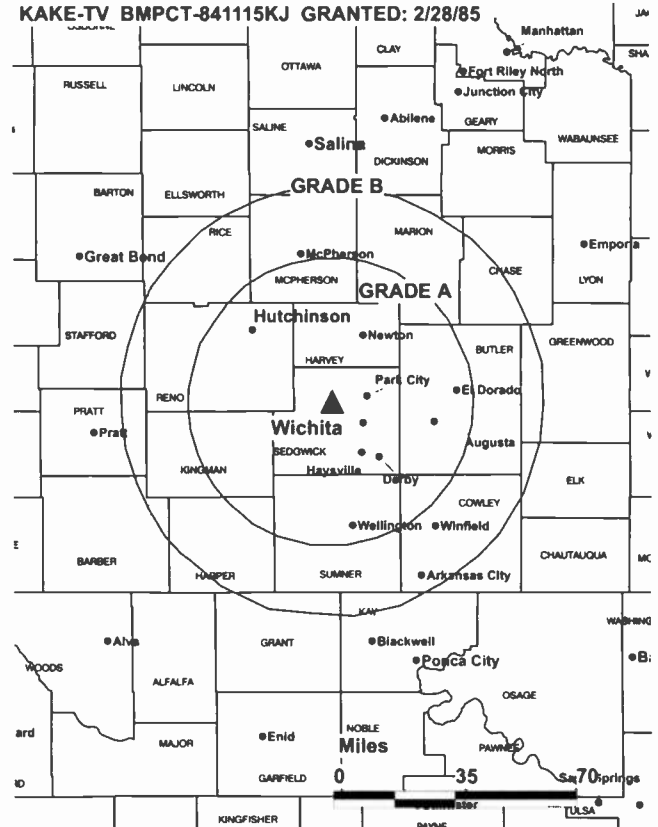
Personnel:

Dave Trabert, Vice President & General Manager.

John Salem, General Sales Manager.

Mark Chamberlin, Marketing Director.

KAKE-TV BMPCT-841115KJ GRANTED: 2/28/85



© 2002 Warren Communications News

Dale Morrell, Chief Engineer.

Patrick Myers, Operations Director.

Joseph Miller, Business Manager.

Highest 30 Sec. Rate: \$6000.

City of License: Wichita. Station DMA: Wichita-Hutchinson. Rank: 65.

Circulation © 2001 Nielsen. Coverage based on Nielsen study.

Grand Total	Cable TV Households	Non-cable TV Households	Total TV Households
Estimated Station Totals*	258,810	118,250	377,060
Average Weekly Circulation (2001)	195,070	79,774	274,844
Average Daily Circulation (2001)			141,644
Station DMA Total	Cable TV Households	Non-cable TV Households	Total TV Households
Estimated Station Totals*	245,640	112,100	357,740
Average Weekly Circulation (2001)	190,336	79,387	269,723
Average Daily Circulation (2001)			140,295
Other DMA Total	Cable TV Households	Non-cable TV Households	Total TV Households
Estimated Station Totals*	13,170	6,150	19,320
Average Weekly Circulation (2001)	4,734	387	5,121
Average Daily Circulation (2001)			1,349

*Estimated station totals are sums of the Nielsen TV and Cable TV household estimates for each county in which the station registers viewing of more than 5% as per the Nielsen Survey Methods.

Kansas—Wichita

KSAS-TV

Ch. 24

(Operates satellites KBDK, Hoisington & KAAS-TV, Salina, KS)

Network Service: FOX.

Licensee: Clear Channel Radio Licenses Inc., 200 Concord Plaza, Suite 600, San Antonio, TX 78265-9512.

Studio: 316 N. West St., Wichita, KS 67203.

Phone: 316-942-2424. Fax: 316-942-8927.

Technical Facilities: Channel No. 24 (530-536 MHz). Authorized power: 3303.7-kw max. & 2009-kw horizontal visual, 330.37-kw max. & 200.9-kw horizontal aural. Antenna: 1120-ft. above av. terrain, 1161-ft. above ground, 2531-ft. above sea level.

Latitude 37° 46' 40"
Longitude 97° 30' 37"

Holds CP for change to 3443-kw max. visual, 1076-ft. above av. terrain, 1074-ft. above ground, 2467-ft. above sea level; lat. 37° 56' 28", long. 97° 30' 42", transmitter to 4-mi. S & 0.4-mi. E of Halstead. BPCT-960312KG.

Transmitter: S of Hwy. 296, 1.4-mi. E of Colwich.

Digital Facilities: Channel No. 26 (542-548 MHz). Power: 300-kw max. visual. Antenna: 1106-ft. above av. terrain, 1122-ft. above ground.

Latitude 37° 46' 40"
Longitude 97° 30' 37"

FCC Digital File Number: BPCDT-19991018ABE. Granted: February 5, 2001.

Note: Latitude and longitude coordinates shown are based on the North American Datum of 1927 (NAD 27) as currently required by the Mass Media Bureau of the FCC.

Satellite Earth Stations: RCA Americom, 3.8-meter C-band; United Satellite Systems, 3.8-meter C-band; United Satellite Systems, 5-meter C-band; M/A-Com, Scientific-Atlanta receivers.

LMA: Local marketing agreement with KSCC (U), Hutchinson, KS.

Ownership: Clear Channel Broadcasting Inc. (Group Owner).

Began Operation: August 24, 1985. Sale to present owner by Channel 24 Ltd. approved by FCC July 24, 1990 (Television Digest, Vol. 30:25).

Represented (sales): Millennium Sales & Marketing.

Represented (legal): Wiley, Rein & Fielding.

Personnel:

Kent Cornish, General Manager.

David Hill, Local Sales Manager.

Jerry Policoff, National Sales Manager.

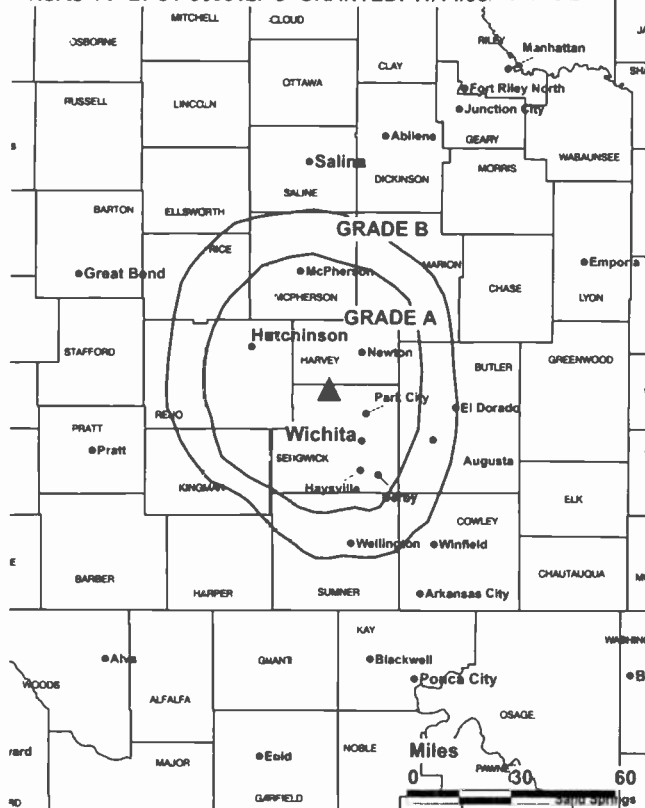
David Caruso, Chief Engineer.

Michael Hochman, Program Director.

Chris Braun, Promotion Director.

Virginia Edwards, Business Manager.

KSAS-TV BPCT-960312KG GRANTED: 11/14/96 POTTAWATOMIE



© 2002 Warren Communications News

Ken Whitney, Production Manager.

Linda Madzey, Public Service Director.

Shelley Peterson, Traffic Manager.

Highest 30 Sec. Rate: \$2500.

City of License: Wichita. Station DMA: Wichita-Hutchinson. Rank: 65.

Circulation © 2001 Nielsen. Coverage based on Nielsen study.

Grand Total	Cable TV Households	Non-cable TV Households	Total TV Households
Estimated Station Totals*	246,510	113,230	359,740
Average Weekly Circulation (2001)	135,195	54,114	189,309
Average Daily Circulation (2001)			71,139
Station DMA Total	Cable TV Households	Non-cable TV Households	Total TV Households
Estimated Station Totals*	246,510	109,560	356,070
Average Weekly Circulation (2001)	135,195	53,288	188,483
Average Daily Circulation (2001)			71,006
Other DMA Total	Cable TV Households	Non-cable TV Households	Total TV Households
Estimated Station Totals*	0	3,670	3,670
Average Weekly Circulation (2001)	0	827	827
Average Daily Circulation (2001)			133

*Estimated station totals are sums of the Nielsen TV and Cable TV household estimates for each county in which the station registers viewing of more than 5% as per the Nielsen Survey Methods.

KSNW

Ch. 3

(Operates satellites KSNC, Great Bend & KSNB, Garden City, KS & KSNK, McCook, NE-Oberlin, KS)

Network Service: NBC.

Licensee: Emmis Television License Corp. of Wichita, 3500 W. Olive Ave., Suite 300, Burbank, CA 91505-4604.

Studio: 833 N. Main St., Wichita, KS 67203.

Phone: 316-265-3333. **Fax:** 316-292-1197.

E-mail: abuch@ksn.com; news@ksn.com

Web Site: http://www.ksn.com

Technical Facilities: Channel No. 3 (60-66 MHz). Authorized power: 100-kw visual, 20-kw aural. Antenna: 1365-ft. above av. terrain, 1071-ft. above ground, 2449-ft. above sea level.

Latitude	37°	46'	37"
Longitude	97°	31'	01"

Holds CP for change to 984-ft. above av. terrain, 1004-ft. above ground, 2369-ft. above sea level; lat. 37° 46' 25", long. 97° 30' 54". BPCT-990803LE.

Transmitter: Colwich.

Digital Facilities: Channel No. 45 (656-662 MHz). Power: 1000-kw max. visual. Antenna: 906-ft. above av. terrain, 925-ft. above ground, 2425-ft. above sea level.

Latitude	37°	46'	25"
Longitude	97°	30'	54"

Transmitter: 1.4-mi. ESE of Colwich.

FCC Digital File Number: BPCDT-990709LH. Granted: May 3, 2001.

Note: Latitude and longitude coordinates shown are based on the North American Datum of 1927 (NAD 27) as currently required by the Mass Media Bureau of the FCC.

Multichannel TV Sound: Stereo only.

Satellite Earth Stations: Harris, 3-meter; Harris, 6-meter; RCA Americom, 3.6-meter; Scientific-Atlanta, 4.6-meter; Superior, 3.6-meter Ku-band; Harris, Microdyne, Scientific-Atlanta, Standard Communications receivers.

SNG Mobile Dish: DX Communications.

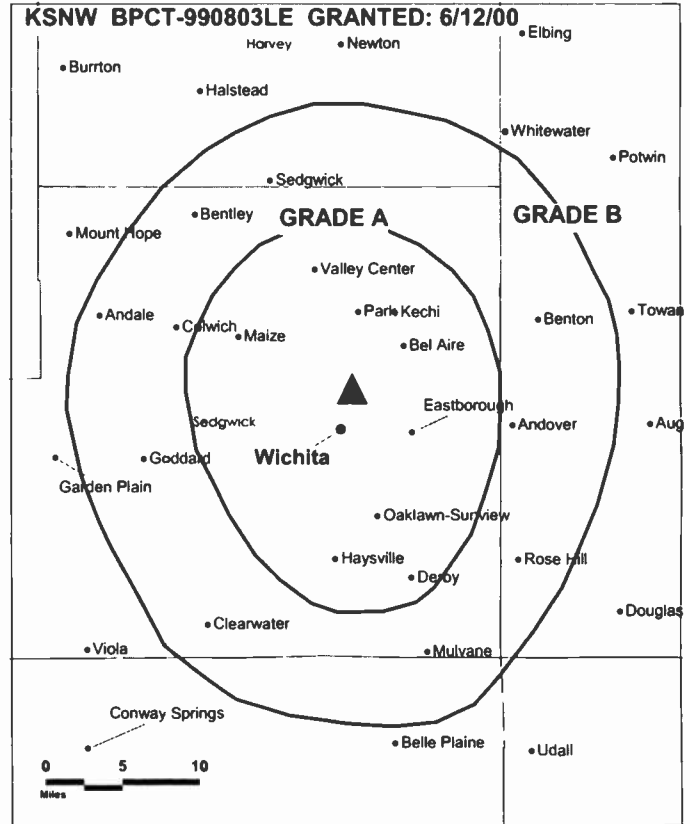
News Services: AP, Conus, KSN, NBC News Channel.

Ownership: Emmis Communications Corp. (Group Owner).

Began Operation: September 1, 1955. Sale to The Standard Corp. approved by FCC December 30, 1980 (Television Digest, Vol. 19:35, 48). Sale to SJL of Kansas Corp. by Standard Corp. approved by FCC August 8, 1988 (Vol. 28:15, 20). Sale to Lee Enterprises Inc. by SJL of Kansas Corp. approved by FCC June 27, 1995 (Vol. 35:11). Transfer to present owner by Lee Enterprises Inc. approved by FCC September 27, 2000 (Vol. 40:20).

Represented (sales): Continental Television Sales.

Represented (legal): Wiley, Rein & Fielding.



© 2002 Warren Communications News

Personnel:

Allan C. Buch, Vice President & General Manager.

Dave Rickels, Chief Engineer.

Betty Erickson, Program Coordinator.

Georgianna Mattke, Business Manager.

Rates: On request.

City of License: Wichita. **Station DMA:** Wichita-Hutchinson. **Rank:** 65.

Circulation © 2001 Nielsen. Coverage based on Nielsen study.

Grand Total	Cable TV Households	Non-cable TV Households	Total TV Households
Estimated Station Totals*	257,570	109,080	366,650
Average Weekly Circulation (2001)	177,608	70,265	247,874
Average Daily Circulation (2001)			129,278
Station DMA Total	Cable TV Households	Non-cable TV Households	Total TV Households
Estimated Station Totals*	223,390	107,650	331,040
Average Weekly Circulation (2001)	172,478	70,170	242,647
Average Daily Circulation (2001)			128,222
Other DMA Total	Cable TV Households	Non-cable TV Households	Total TV Households
Estimated Station Totals*	34,180	1,430	35,610
Average Weekly Circulation (2001)	5,130	96	5,226
Average Daily Circulation (2001)			1,056

*Estimated station totals are sums of the Nielsen TV and Cable TV household estimates for each county in which the station registers viewing of more than 5% as per the Nielsen Survey Methods.

Kansas—Wichita-Hutchinson

KWCH-TV

Ch. 12

(Operates satellites **KBSD-TV, Ensign; KBSL-TV, Goodland & KBSH-TV, Hays, KS**)

Network Service: CBS.

Licensee: Media General Broadcasting Inc., 333 E. Franklin St., Richmond, VA 23219.

Studio: 2815 E. 37th St. N, Wichita, KS 67219.

Mailing Address: Box 12, Wichita, KS 67201.

Phone: 316-838-1212. **Fax:** 316-831-6198.

E-mail: news@kwch.com

Web Site: http://www.kwch.com

Technical Facilities: Channel No. 12 (204-210 MHz). Authorized power: 316-kw visual, 63.2-kw aural. Antenna: 1522-ft. above av. terrain, 1504-ft. above ground, 3049-ft. above sea level.

Latitude 38° 03' 16.50"
Longitude 97° 46' 40.50"

Transmitter: 9-mi. E of Hutchinson on 4th St.

Digital Facilities: Channel No. 19 (500-506 MHz). Power: 1000-kw max. visual. Antenna: 1424-ft. above av. terrain, 1407-ft. above ground.

Latitude 38° 03' 38.00"
Longitude 97° 45' 49.00"

FCC Digital File Number: BPCDT-19991015ABN. Granted: October 11, 2000.

Note: Latitude and longitude coordinates shown are based on the North American Datum of 1927 (NAD 27) as currently required by the Mass Media Bureau of the FCC.

Multichannel TV Sound: Stereo only.

Satellite Earth Stations: AFC, 3-meter Ku-band; Scientific-Atlanta, 3-meter Ku-band; Scientific-Atlanta, 4.6-meter C-band; Scientific-Atlanta, 7-meter C-band; Vertex, 4.6-meter Ku & C-band; M/A-Com, Microdyne receivers.

News Services: AP, UPI.

Ownership: Media General Inc. (Group Owner).

Began Operation: June 22, 1953. Sale of 80% to *Minneapolis Star and Tribune* (Cowles) with former owners retaining 20% approved by FCC October 1955 (*Television Digest*, Vol. 11:28, 43). Sale to Kansas Broadcasting System by *Minneapolis Star and Tribune* approved by FCC November 24, 1982. Sale to Smith Broadcasting Group Inc. by Kansas Broadcasting Systems approved by FCC October 12, 1988. Later sale approved by FCC February 3, 1989. Sale to Spartan Communications Inc. approved by FCC October 7, 1994 (Vol. 34:27). Sale to present owner by Spartan Communications Inc. approved by FCC March 22, 2000.

Represented (sales): Harrington, Righter & Parsons Inc.

Represented (legal): Dow, Lohnes & Albertson PLLC.

Personnel:

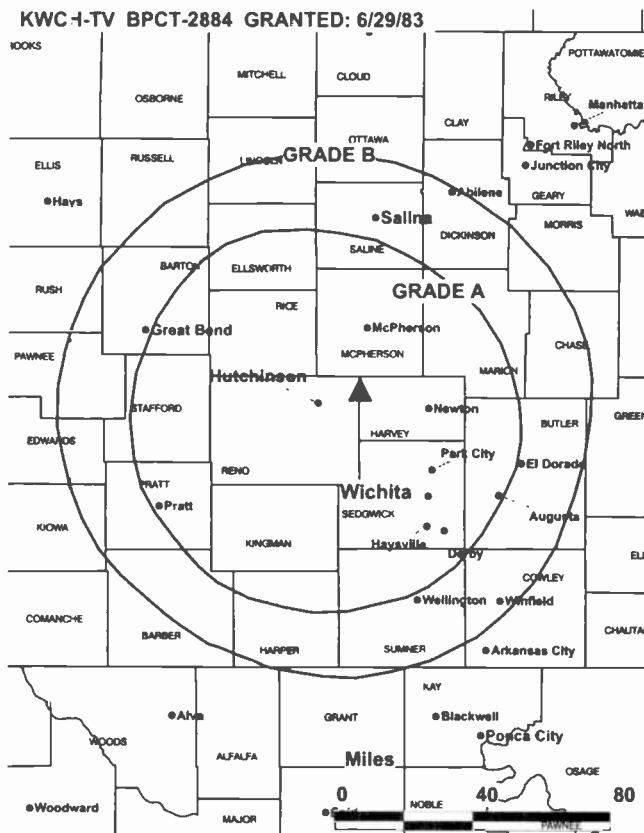
Kathy Mohn, Vice President & General Manager.

Ronald W. Jones, General Sales Manager.

John Leifheit, Local Sales Manager.

Michael Greenspan, National Sales Manager.

Mitch Jacob, News Director.



© 2002 Warren Communications News

Laverne Goering, Program Director & Production Manager.

Teresa Wilcox, Business Manager.

Don Vest, Chief Engineer.

Rob Boenau, Marketing Director.

Carolyn Sayers, Electronic Data Processing Manager.

Highest 30 Sec. Rate: \$2500.

Rates: On request.

City of License: Hutchinson. **Station DMA:** Wichita-Hutchinson. **Rank:** 65.

Circulation © 2001 Nielsen. Coverage based on Nielsen study.

Grand Total	Cable TV Households	Non-cable TV Households	Total TV Households
Estimated Station Totals*	254,770	125,170	379,940
Average Weekly Circulation (2001)	193,441	78,128	271,569
Average Daily Circulation (2001)			156,986
Station DMA Total	Cable TV Households	Non-cable TV Households	Total TV Households
Estimated Station Totals*	240,140	113,670	353,810
Average Weekly Circulation (2001)	190,762	77,288	268,050
Average Daily Circulation (2001)			156,234
Other DMA Total	Cable TV Households	Non-cable TV Households	Total TV Households
Estimated Station Totals*	14,630	11,500	26,130
Average Weekly Circulation (2001)	2,680	840	3,519
Average Daily Circulation (2001)			752

*Estimated station totals are sums of the Nielsen TV and Cable TV household estimates for each county in which the station registers viewing of more than 5% as per the Nielsen Survey Methods.

Kansas—Wichita

KWCV
Ch. 33

Network Service: WBN.

Licensee: WLBB Broadcasting LLC, 1124 Merrill St. Winnetka, IL 60093.

Studio: 200 W. Douglas Ave., 7th Floor, Wichita, KS 67202.

Phone: 316-303-0700. **Fax:** 316-303-0160.

E-mail: elassberg@wbkansas.com

Web Site: <http://www.wbkansas.com>

Technical Facilities: Channel No. 33 (584-590 MHz). Authorized power: 2300-kw visual. Antenna: 1076-ft. above av. terrain, 1067-ft. above ground, 2461-ft. above sea level.

Latitude 38° 48' 01"
Longitude 97° 31' 29"

Transmitter: 6555 N. 151 St. W, Colwich.

Digital Facilities: Channel No. 36 (602-608 MHz). Power: 1000-kw max. visual. Antenna: 1132-ft. above av. terrain, 1132-ft. above ground.

Latitude 37° 48' 01"
Longitude 97° 31' 29"

FCC Digital File Number: BPCDT-19991101AHK. Granted: February 8, 2001.

Note: Latitude and longitude coordinates shown are based on the North American Datum of 1927 (NAD 27) as currently required by the Mass Media Bureau of the FCC.

Satellite Earth Stations: Patriot, 4.5-meter Ku & C-band; Standard Communication receivers.

Ownership: Banks Broadcasting Inc. (Group Owner).

Began Operation: August 5, 1999. Sale to present owner by Marsha T. Turner approved by FCC October 3, 2000.

Personnel:

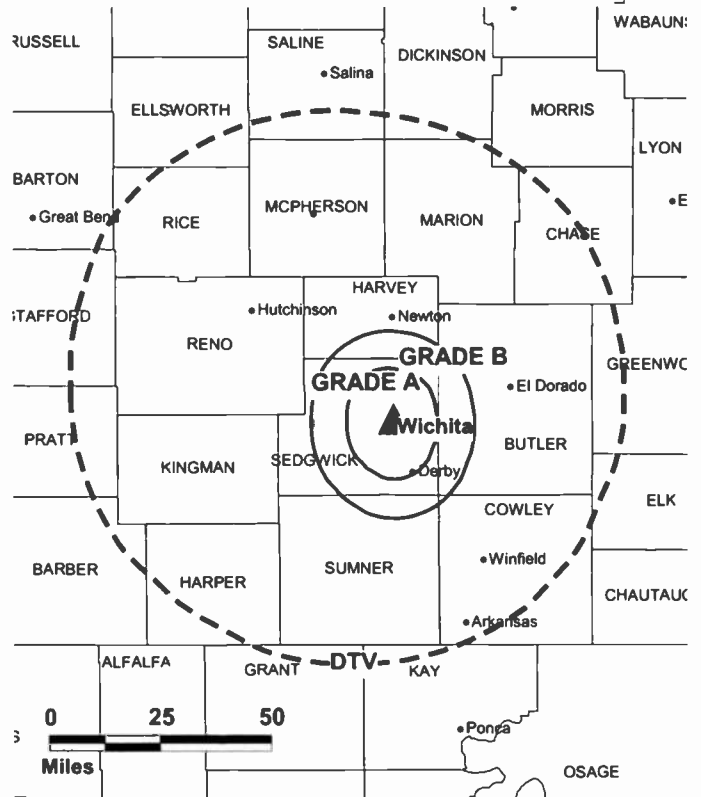
Eric Lassberg, General Manager.

Martin Heffner, Chief Engineer.

Sean Genosky, Program Director.

City of License: Wichita. **Station DMA:** Wichita-Hutchinson. **Rank:** 65.

KWCV BMPCT-20000919ABL GRANTED: 11/9/2000

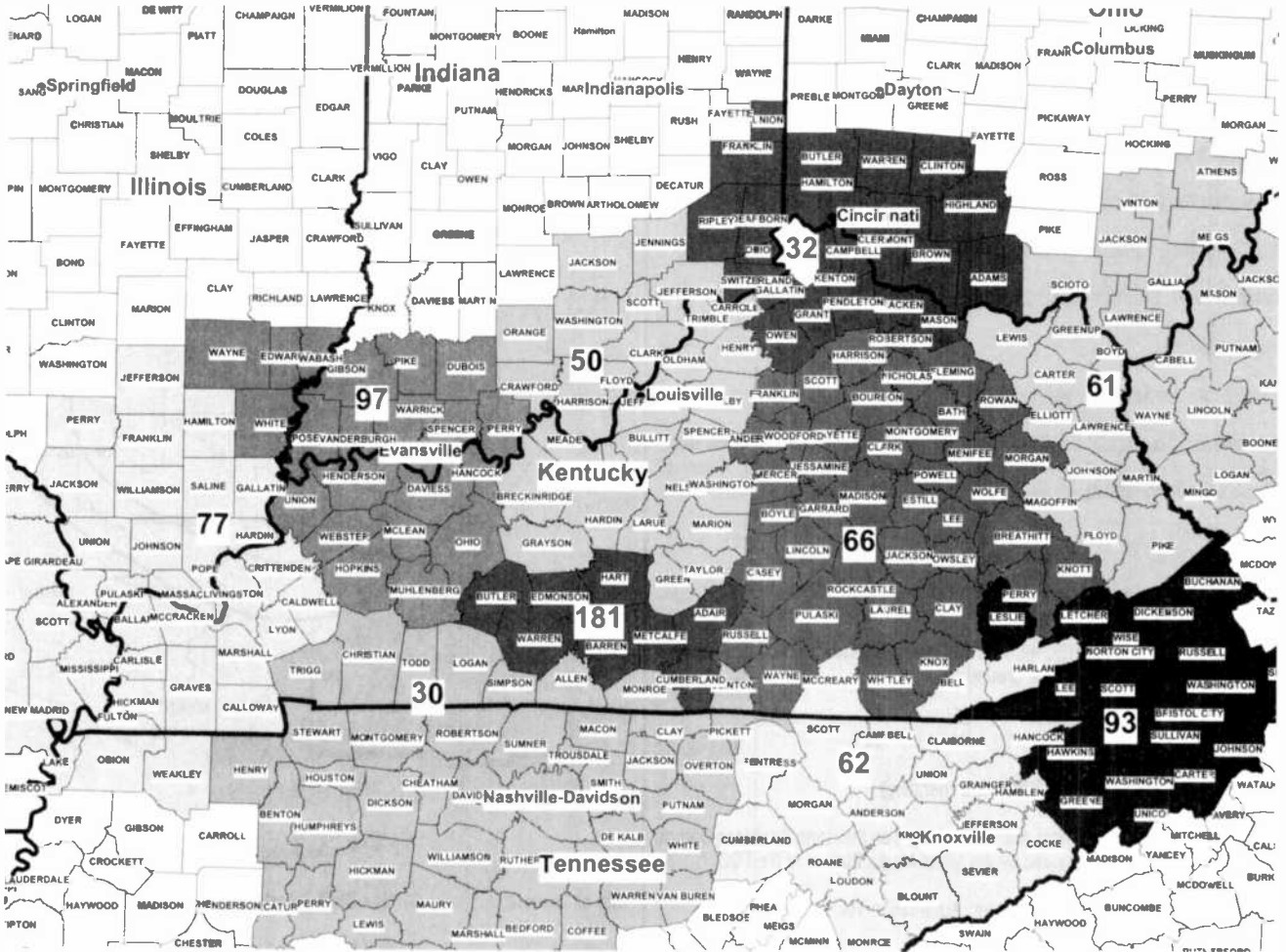


© 2002 Warren Communications News

Circulation © 2001 Nielsen. Coverage based on Nielsen study.

Grand Total	Cable	Non-cable	Total
	TV Households	TV Households	
Estimated Station Totals*	225,340	48,450	273,790
Average Weekly Circulation (2001)	60,955	12,597	73,552
Average Daily Circulation (2001)			22,588
Station DMA Total	Cable	Non-cable	Total
	TV Households	TV Households	TV Households
Estimated Station Totals*	225,340	48,450	273,790
Average Weekly Circulation (2001)	60,955	12,597	73,552
Average Daily Circulation (2001)			22,588

*Estimated station totals are sums of the Nielsen TV and Cable TV household estimates for each county in which the station registers viewing of more than 5% as per the Nielsen Survey Methods.



© 2002 Warren Communications News

MARKET	NIelsen DMA TV HOUSEHOLDS	RANK	MARKET AREA COMMERCIAL STATIONS
Nashville, TN	879,030	30	WHTN (39), WJFB (66), WKRN-TV (2), WNAB (58), WNPX (28), WPGD (50), WSMV (4), WTVF (5), WUXP (30), WZTV (17)
Cincinnati, OH	836,190	32	WCPO-DT (10), WCPO-TV (9), WKRC-DT (31), WKRC-TV (12), WLWT (5), WLWT-DT (35), WSTR-TV (64), WXIX-DT (29), WXIX-TV (19)
Louisville, KY	598,940	50	WAVE (3), WBKI-TV (34), WBNA (21), WDRB (41), WFTE (58), WHAS-TV (11), WLKY-TV (32)
Charleston-Huntington, WV	478,910	61	WCHS-TV (8), WHCP (30), WLPX (29), WOVK-TV (13), WSAZ-TV (3), WTSF (61), WVA-TV (11)
Knoxville, TN	478,190	62	WAGV (44), WATE-TV (6), WBIR-TV (10), WBXX-TV (20), WPXK (54), WTNZ (43), WWLT-TV (8)
Lexington, KY	435,780	66	WAOM (67), WDKY-TV (56), WKYT-TV (27), WLEX-TV (18), WLJC-TV (65), WTVQ-TV (36), WYMT-TV (57)
Paducah, KY-Cape Girardeau, MO-Harrisburg-Mount Vernon, IL	382,930	77	KBSI (23), KFVS-TV (12), KPOB-TV (15), WDKA (49), WPSD-TV (6), WPXS (13), WSIL-TV (3), WTCT (27)
Tri-Cities (Bristol, VA-Kingsport-Johnson City, TN)	303,500	93	WCYB-DT (28), WCYB-TV (5), WEMT (39), WJHL-TV (11), WKPT-TV (19), WLFG (68)
Evansville, IN	279,190	97	WAZE-TV (19), WEHT (25), WEVV (44), WFIE-TV (14), WTVW (7)
Bowling Green, KY	80,690	181	WBKO (13), WNKY (40)

State Cross Reference List

Communities that receive programs of stations that are located elsewhere.

WDKY-TV, Lexington	See Danville, KY
WLJC-TV, Lexington	See Beattyville, KY
WFTE, Louisville	See Salem, IN
WWWB, Louisville	See Campbellsville, KY
KFVS-TV & KBSI, Paducah	See Cape Girardeau, MO
WSIL-TV, Paducah	See Harrisburg, IL
WTCT, Paducah	See Marion, IL
WXIX-TV, Newport	See Cincinnati, OH

Kentucky Analog Station Totals as of December 1, 2001

	VHF	UHF	TOTAL
Commercial Television	4	16	20
Educational Television	0	18	18
	4	34	38

Kentucky—Ashland

WTSF Ch. 61

Network Service: Independent.

Licensee: Tri-State Family Broadcasting, Box 2320, Ashland, KY 41101.

Studio: 3100 Bath Ave., Ashland, KY 41101.

Phone: 606-329-2700. **Fax:** 606-324-9256.

E-mail: tss@ramlink.net

Web Site: <http://ram.ramlink.net/~tss/wtsf.html>

Technical Facilities: Channel No. 61 (752-758 MHz). Authorized power: 1963-kw max. & 1610-kw horizontal visual, 196.3-kw max. & 161-kw horizontal aural. Antenna: 631-ft. above av. terrain, 499-ft. above ground, 1352-ft. above sea level.

Latitude 38° 25' 11"
Longitude 82° 24' 06"

Transmitter: Rotary Park, Huntington, WV.

Digital Facilities: Channel No. 44 (650-656 MHz). Power: 50-kw max. visual. Antenna: 571-ft. above av. terrain, 421-ft. above ground.

Latitude 38° 25' 11"
Longitude 82° 24' 06"

FCC Digital File Number: BPCDT-20000501AEQ (pending).

Note: Latitude and longitude coordinates shown are based on the North American Datum of 1927 (NAD 27) as currently required by the Mass Media Bureau of the FCC.

Satellite Earth Station: 2 Paraclype, 3.6-meter; Automation Techniques receivers.

Ownership: Tri-State Family Broadcasting.

Began Operation: April 30, 1983.

Personnel:

E. Maybelle Messinger, Chairman.

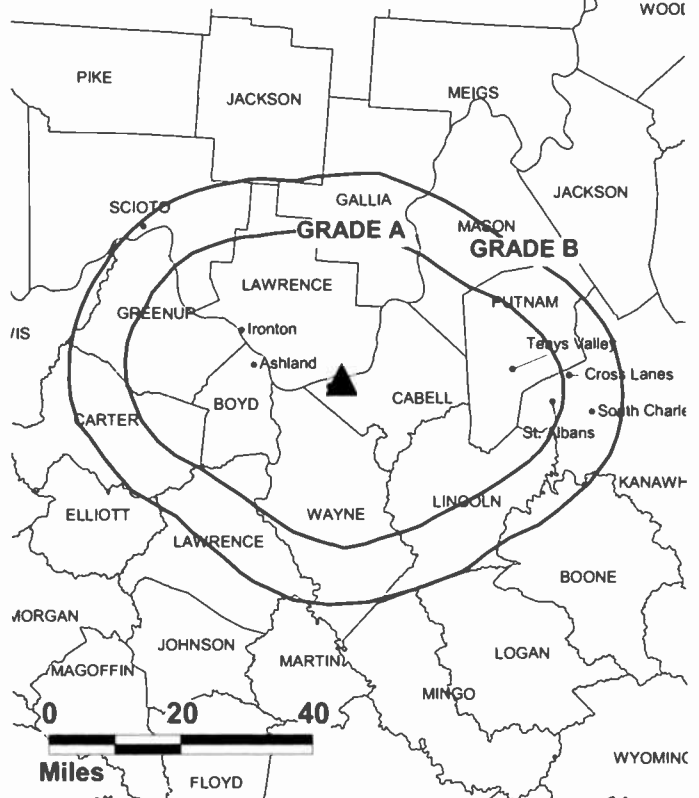
M. David Clay, General Manager.

Gertrude Tackett, Program Director.

Randy Fleming, Production Manager.

Highest 30 Sec. Rate: \$25.

WTSF BMPCT-810928KE GRANTED: 12/11/81



© 2002 Warren Communications News

City of License: Ashland. **Station DMA:** Charleston-Huntington. **Rank:** 61.

Circulation © 2001 Nielsen. Coverage based on Nielsen study.

Grand Total	Cable		Total
	TV Households	Non-cable TV Households	
Estimated Station Totals*	61,600	19,380	80,980
Average Weekly Circulation (2001)	7,228	1,234	8,462
Average Daily Circulation (2001)			2,458
Station DMA Total	Cable		Total
	TV Households	TV Households	TV Households
Estimated Station Totals*	61,600	19,380	80,980
Average Weekly Circulation (2001)	7,228	1,234	8,462
Average Daily Circulation (2001)			2,458

*Estimated station totals are sums of the Nielsen TV and Cable TV household estimates for each county in which the station registers viewing of more than 5% as per the Nielsen Survey Methods.

Kentucky—Beattyville

WLJC-TV
Ch. 65

Network Service: TBN.

Licensee: Hour of Harvest Inc., Station WLJC(FM), Beattyville, KY 41311.

Studio: 219 Radio Station Loop, Beattyville, KY 41311.

Mailing Address: Box Y, Beattyville, KY 41311.

Phone: 606-464-3600. **Fax:** 606-464-5021.

E-mail: wjlc@tgtel.com

Web Site: <http://www.wjlc.com>

Technical Facilities: Channel No. 65 (776-782 MHz). Authorized power: 73.45-kw max. visual, 7.34-kw max. aural. Antenna: 632-ft. above av. terrain, 501-ft. above ground, 1578-ft. above sea level.

Latitude 37° 36' 23"
Longitude 83° 41' 16"

Holds CP for change to 1259-kw max. visual, 679-ft. above av. terrain, 522-ft. above ground, 1624-ft. above sea level. BPCT-980618KE.

Transmitter: 2.4-mi. N on Rte. 11, Beattyville.

Digital Facilities: Channel No. 7 (174-180 MHz). Power: 15-kw max. visual. Antenna: 630-ft. above av. terrain, 473-ft. above ground, 1573-ft. above sea level.

Latitude 37° 36' 23"
Longitude 83° 41' 16"

Transmitter: Off Old State Rd. 11, 2.4-mi NNE of Beattyville.

FCC Digital File Number: BPDCT-990127KI. Granted: March 31, 1999.

Note: Latitude and longitude coordinates shown are based on the North American Datum of 1927 (NAD 27) as currently required by the Mass Media Bureau of the FCC.

Satellite Earth Stations: 7.5-meter; 8.1-meter C-band; Automation Techniques receivers.

Ownership: Hour of Harvest Inc.

Began Operation: October 18, 1982.

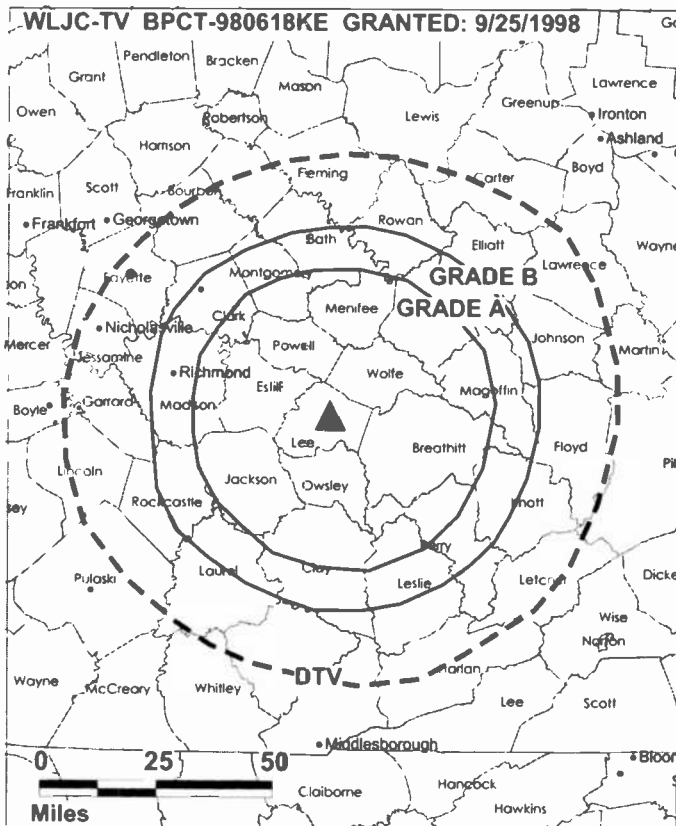
Represented (legal): Reddy, Begley & McCormick.

Represented (engineering): E. Harold Munn Jr. & Associates Inc.

Personnel:

Jonathan Drake, General Manager.

Rachel Drake, Program Director.



Kim Mitchell, Promotion Director.

Highest 30 Sec. Rate: \$95.

City of License: Beattyville. **Station DMA:** Lexington. **Rank:** 66.

Circulation © 2001 Nielsen. Coverage based on Nielsen study.

Grand Total	Cable TV Households	Non-cable TV Households	Total TV Households
Estimated Station Totals*	35,660	0	35,660
Average Weekly Circulation (2001)	6,414	0	6,414
Average Daily Circulation (2001)			1,889
Station DMA Total	Cable TV Households	Non-cable TV Households	Total TV Households
Estimated Station Totals*	35,660	0	35,660
Average Weekly Circulation (2001)	6,414	0	6,414
Average Daily Circulation (2001)			1,889

*Estimated station totals are sums of the Nielsen TV and Cable TV household estimates for each county in which the station registers viewing of more than 5% as per the Nielsen Survey Methods.

Kentucky—Bowling Green

WBKO
Ch. 13

Network Service: ABC.

Licensee: Benedek License Corp., 100 Park Ave., Rockford, IL 61101.

Studio: 2727 Russellville Rd., Bowling Green, KY 42102.

Mailing Address: Box 13000, Bowling Green, KY 42102-9800.

Phone: 270-781-1313. **Fax:** 270-781-1814.

E-mail: wbko@wbko.com

Web Site: http://www.wbko.com

Technical Facilities: Channel No. 13 (210-216 MHz). Authorized power: 316-kw visual, 31.6-kw aural. Antenna: 740-ft. above av. terrain, 598-ft. above ground, 1343-ft. above sea level.

Latitude 37° 03' 49"
Longitude 86° 26' 07"

Transmitter: Off State Hwy. 185, 5-mi. NE of Bowling Green.

Digital Facilities: Channel No. 33 (584-590 MHz). Power: 905-kw max. visual. Antenna: 741-ft. above av. terrain, 561-ft. above ground.

Latitude 37° 03' 52"
Longitude 86° 26' 07"

FCC Digital File Number: BPCDT-19991028ADU. Granted: February 22, 2001.

Note: Latitude and longitude coordinates shown are based on the North American Datum of 1927 (NAD 27) as currently required by the Mass Media Bureau of the FCC.

Satellite Earth Stations: 4-meter C-band; Andrew, 4.5-meter C-band; Andrew, 7.3-meter C-band; M/A-Com, 3.7-meter Ku-band; Avantek, Drake, M/A-Com receivers.

SNM Mobile Dish: Andrew, 2.4-meter Ku-band.

News Services: ABC NewsOne, AP, CNN Newsource.

Ownership: Benedek Broadcasting Co. LLC (Group Owner).

Began Operation: June 3, 1962. Sale to present owner by Bluegrass Media Inc. approved by FCC February 14, 1983. Sale to Bluegrass by Professional Telecasting Systems approved by FCC July 14, 1976. Sale to Professional Telecasting Systems by Argus Broadcasting Co. (George A. Brown Jr., et al.) approved by FCC June 11, 1970.

Represented (sales): Continental Television Sales.

Represented (legal): Covington & Burling.

Personnel:

Rick McCue, Vice President & General Manager.

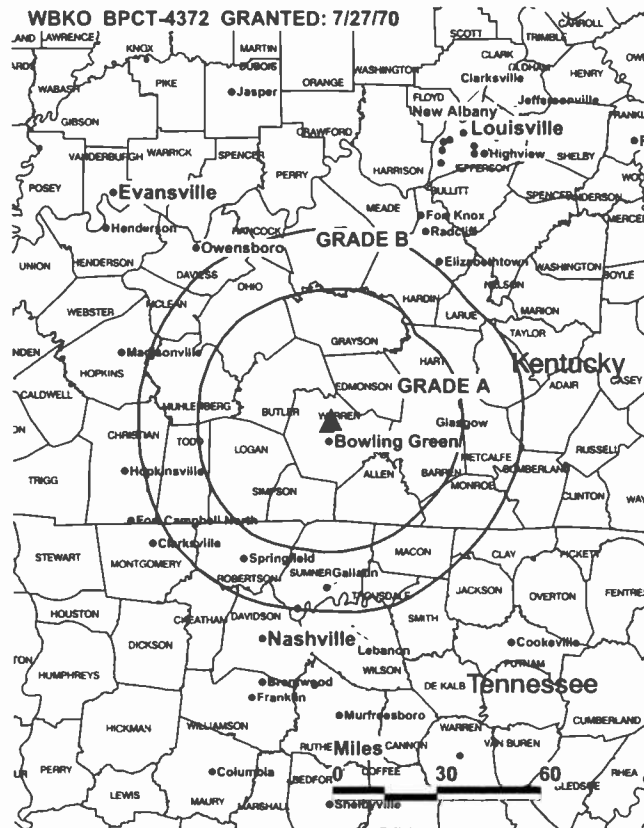
Brad Odill, General Sales Manager.

David L. Chumley, Engineering Director.

John Preston, News Director.

Barbara Powell, Program Manager.

Paula Phelps, Business Manager.



© 2002 Warren Communications News

C. N. Mayes, Production Manager.

Gene Prather, Administrative & Community Services Director.

Deborah Claypool, Traffic Manager.

Highest 30 Sec. Rate: \$700.

City of License: Bowling Green. **Station DMA:** Bowling Green. **Rank:** 181.

Circulation © 2001 Nielsen. Coverage based on Nielsen study.

Grand Total	Cable TV Households	Non-cable TV Households	Total TV Households
Estimated Station Totals*	124,700	100,670	225,370
Average Weekly Circulation (2001)	65,511	37,233	102,744
Average Daily Circulation (2001)			60,620
Station DMA Total	Cable TV Households	Non-cable TV Households	Total TV Households
Estimated Station Totals*	40,680	31,030	71,710
Average Weekly Circulation (2001)	35,898	19,751	55,649
Average Daily Circulation (2001)			38,175
Other DMA Total	Cable TV Households	Non-cable TV Households	Total TV Households
Estimated Station Totals*	84,020	69,640	153,660
Average Weekly Circulation (2001)	29,613	17,483	47,095
Average Daily Circulation (2001)			22,446

*Estimated station totals are sums of the Nielsen TV and Cable TV household estimates for each county in which the station registers viewing of more than 5% as per the Nielsen Survey Methods.

Kentucky—Bowling Green

WNKY
(formerly WKNT)
Ch. 40

Network Service: NBC.

Licensee: Crossover Licenses Ltd., 2178 Commons Pkwy., Okemos, MI 48864.

Studio: 810 Chestnut St., Bowling Green, KY 42101.

Mailing Address: 810 Chestnut St., Bowling Green, KY 42101.

Phone: 270-781-2140. **Fax:** 270-842-7140.

Technical Facilities: Channel No. 40 (626-632 MHz). Authorized power: 776-kw max. visual. Antenna: 791-ft. above av. terrain, 456-ft. above ground, 1417-ft. above sea level.

Latitude 37° 02' 10"
Longitude 86° 10' 20"

Transmitter: 1.8-mi. WNW of Hays, atop Pilots Knob.

Digital Facilities: Channel No. 16 (482-488 MHz). Power: 600-kw max. visual. Antenna: 735-ft. above av. terrain, 413-ft. above ground.

Latitude 37° 02' 10"
Longitude 86° 10' 20"

FCC Digital File Number: BPCDT-19991101ADV (pending).

Note: Latitude and longitude coordinates shown are based on the North American Datum of 1927 (NAD 27) as currently required by the Mass Media Bureau of the FCC.

Ownership: Crossover Licenses Ltd.

Began Operation: November 26, 1991. Sale to present owner by Southern Communications Inc. approved by FCC March 9, 2000.

Represented (legal): Faye & Fleuer.

Personnel:

Brett Cornwell, General Manager.

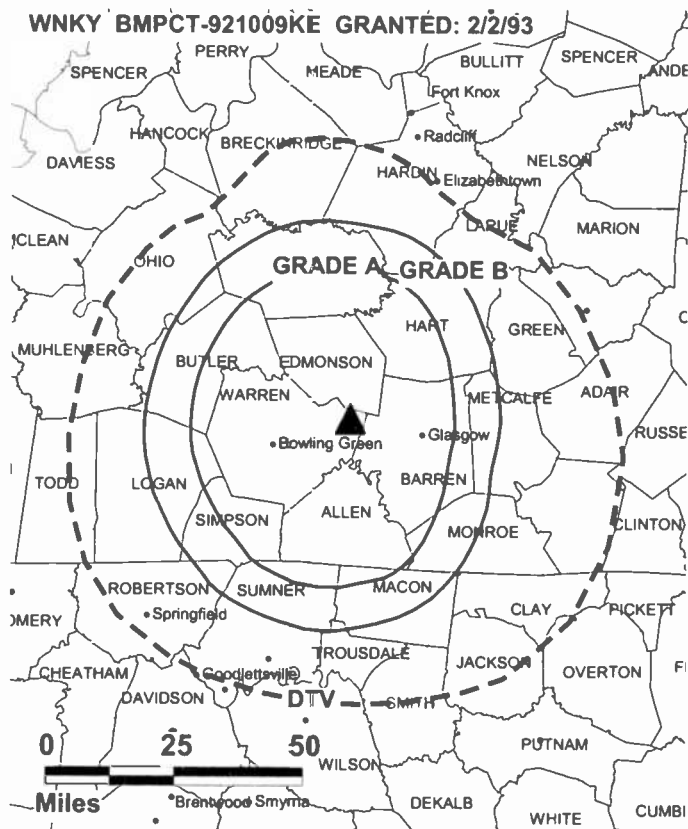
Diane May, General Sales Manager.

Eric Schwartz, Program & Promotion Director.

Rob Hatcher, Production Manager.

Highest 30 Sec. Rate: \$350.

City of License: Bowling Green. **Station DMA:** Bowling Green. **Rank:** 181.



© 2002 Warren Communications News

Circulation © 2001 Nielsen. Coverage based on Nielsen study.

Grand Total	Cable TV Households	Non-cable TV Households	Total TV Households
Estimated Station Totals*	44,790	42,580	87,370
Average Weekly Circulation (2001)	12,957	7,354	20,130
Average Daily Circulation (2001)			6,363
Station DMA Total	Cable TV Households	Non-cable TV Households	Total TV Households
Estimated Station Totals*	38,040	25,950	63,990
Average Weekly Circulation (2001)	11,402	5,596	16,998
Average Daily Circulation (2001)			5,765
Other DMA Total	Cable TV Households	Non-cable TV Households	Total TV Households
Estimated Station Totals*	6,750	16,630	23,380
Average Weekly Circulation (2001)	1,555	1,758	3,312
Average Daily Circulation (2001)			598

*Estimated station totals are sums of the Nielsen TV and Cable TV household estimates for each county in which the station registers viewing of more than 5% as per the Nielsen Survey Methods.

Kentucky—Campbellsville

WBKI-TV Ch. 34

Network Service: WBN.

Licensee: Louisville Communications LLC, 21 Southridge Dr., Kennett Square, PA 19348.

Studio: 1601 Alliant Ave., Louisville, KY 40299.

Phone: 502-809-3400. **Fax:** 502-240-0714.

Technical Facilities: Channel No. 34 (590-596 MHz). Authorized power: 5000-kw max. visual, 108-kw max. aural. Antenna: 1467-ft. above av. terrain, 1286-ft. above ground, 2215-ft. above sea level.

Latitude 37° 31' 51"
Longitude 85° 26' 45"

Transmitter: Hwy. 55, 4.1-mi. N of Columbia.

Digital Facilities: Channel No. 19 (500-506 MHz). Power: 200-kw max. visual. Antenna: 1214-ft. above av. terrain, 1049-ft. above ground.

Latitude 37° 31' 51"
Longitude 85° 26' 45"

FCC Digital File Number: BPCDT-19991101AKV. Granted: February 7, 2001.

Note: Latitude and longitude coordinates shown are based on the North American Datum of 1927 (NAD 27) as currently required by the Mass Media Bureau of the FCC.

Satellite Earth Stations: 4-meter C-band; 4-meter Ku-band; Standard Electronics receivers.

Ownership: Louisville Communications LLC.

Began Operation: April 7, 1983. Transfer of control to Jere Barton Davidson Jr. by Billy Spear approved by FCC June 23, 1999. Sale to present owner by Green River Broadcasting Co. Inc. approved by FCC March 9, 2000.

Personnel:

Bill Bradley, Vice President & General Manager.

Gene Steinberg, Vice President, Programming & Promotions.

Winnie Sell, Local Sales Manager.

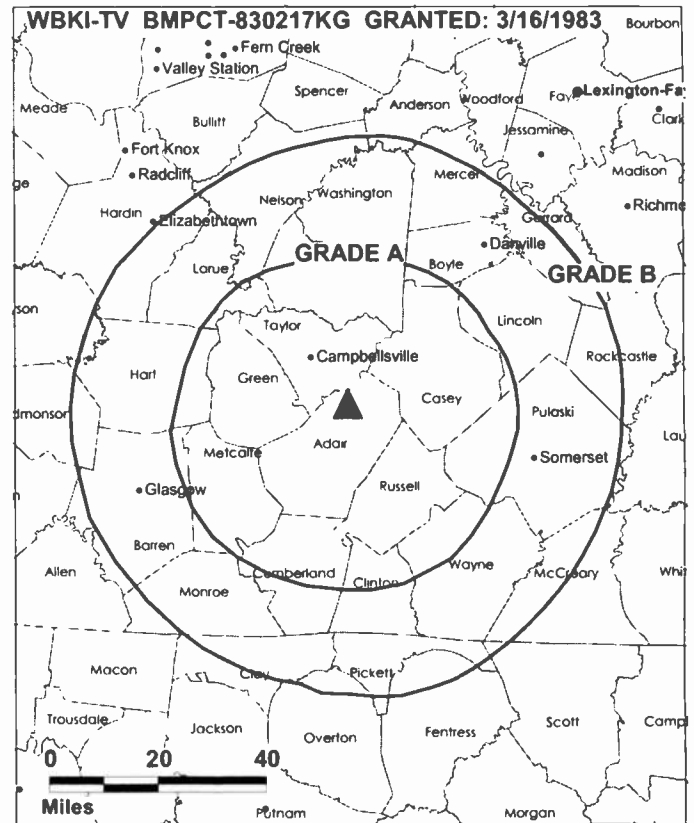
Michael Banch, National Sales Manager.

Larry Rixman, Chief Engineer.

Robert Murata, Business Manager.

Highest 30 Sec. Rate: \$500.

City of License: Campbellsville. **Station DMA:** Louisville. **Rank:** 50.



© 2002 Warren Communications News

Circulation © 2001 Nielsen. Coverage based on Nielsen study.

Grand Total	Cable TV Households	Non-cable TV Households	Total TV Households
Estimated Station Totals*	409,200	197,840	607,040
Average Weekly Circulation (2001)	109,791	29,552	139,343
Average Daily Circulation (2001)			44,466
Station DMA Total	Cable TV Households	Non-cable TV Households	Total TV Households
Estimated Station Totals*	348,700	155,460	504,160
Average Weekly Circulation (2001)	97,626	23,419	121,046
Average Daily Circulation (2001)			38,840
Other DMA Total	Cable TV Households	Non-cable TV Households	Total TV Households
Estimated Station Totals*	60,500	42,380	102,880
Average Weekly Circulation (2001)	12,165	6,133	18,297
Average Daily Circulation (2001)			5,625

*Estimated station totals are sums of the Nielsen TV and Cable TV household estimates for each county in which the station registers viewing of more than 5% as per the Nielsen Survey Methods.

Kentucky—Danville-Lexington

WDKY-TV Ch. 56

Network Service: FOX.

Licensee: WDKY Licensee LLC, 10706 Beaver Dam Rd., Cockeysville, MD 21030.

Studio: Chevy Chase Plaza, 836 Euclid Ave., Lexington, KY 40502.

Phone: 606-269-5656. **Fax:** 606-269-3774.

Technical Facilities: Channel No. 56 (722-728 MHz). Authorized power: 3390-kw max. visual, 339-kw max. aural. Antenna: 1151-ft. above av. terrain, 1099-ft. above ground, 2044-ft. above sea level.

Latitude 37° 14' 18"
Longitude 84° 40' 49"

Holds CP for change to 5000-kw max. visual, 1152-ft. above av. terrain, 1043-ft. above ground, 1988-ft. above sea level. BPCT-960621KG.

Requests modification of CP for change to 1165-ft. above av. terrain, 1203-ft. above ground, 2019-ft. above sea level, lat. 37° 47' 24", long. 84° 15' 34". BMPCT-20000807AHG.

Transmitter: 1204 High Bridge Rd., Lancaster.

Digital Facilities: Channel No. 4 (66-72 MHz). Power: 27-kw visual. Antenna: 1138-ft. above av. terrain, 1043-ft. above ground.

Latitude 37° 47' 18"
Longitude 84° 40' 49"

FCC Digital File Number: BPCDT-19991028ACG (pending).

Note: Latitude and longitude coordinates shown are based on the North American Datum of 1927 (NAD 27) as currently required by the Mass Media Bureau of the FCC.

Multichannel TV Sound: Stereo only.

Satellite Earth Stations: 2 in operation, Andrew, 4.6-meter C-band; Scientific-Atlanta receivers.

Ownership: Sinclair Broadcast Group Inc. (Group Owner).

Began Operation: February 10, 1986. Sale to present owner by Superior Communications Group Communications approved by FCC April 26, 1996 (*Television Digest*, Vol. 36:11). Transfer of control by Superior Communications Group from Perry A. Sook to Albert M. Holtz approved by FCC December 30, 1992. Sale to Superior Communications Group by Backe Group approved by FCC August 19, 1992. Sale to MMC Television Corp. (Paula S. Baird Pruett) by Backe Group approved by FCC September 25, 1989 but not consummated.

Represented (sales): TeleRep Inc.

Represented (legal): Shaw Pittman.

Represented (engineering): Denny & Associates PC.

Personnel:

Kevin Moylan, General Manager.

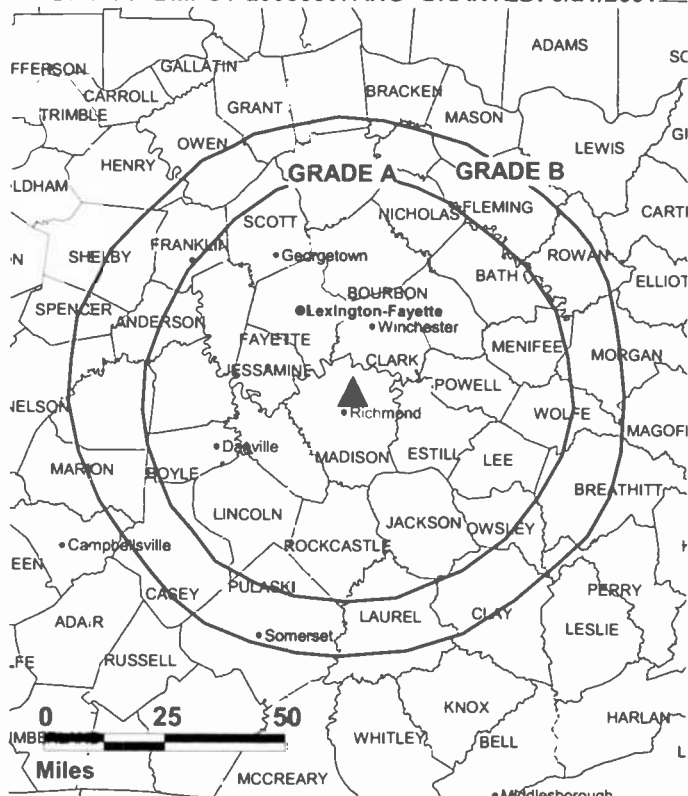
Jeff Scott, Local Sales Manager.

Jerry May, Chief Engineer.

Marvin Bartlett, News Anchor.

Juri Rasums, Program Director.

WDKY-TV BMPCT-20000807AHG GRANTED: 9/21/2001



© 2002 Warren Communications News

Marcia Moran, Promotions Director.

Debra Koerner, Marketing Manager.

Steven Hensley, Business Manager.

Highest 30 Sec. Rate: \$1000.

Rates: On request.

City of License: Danville. **Station DMA:** Lexington. **Rank:** 66.

Circulation © 2001 Nielsen. Coverage based on Nielsen study.

Grand Total	Cable TV Households	Non-cable TV Households	Total TV Households
Estimated Station Totals*	267,760	127,880	395,640
Average Weekly Circulation (2001)	142,059	41,282	183,341
Average Daily Circulation (2001)			70,475
Station DMA Total	Cable TV Households	Non-cable TV Households	Total TV Households
Estimated Station Totals*	239,200	119,880	359,080
Average Weekly Circulation (2001)	133,964	39,622	173,586
Average Daily Circulation (2001)			68,103
Other DMA Total	Cable TV Households	Non-cable TV Households	Total TV Households
Estimated Station Totals*	28,560	8,000	36,560
Average Weekly Circulation (2001)	8,095	1,660	9,755
Average Daily Circulation (2001)			2,371

* Estimated station totals are sums of the Nielsen TV and Cable TV household estimates for each county in which the station registers viewing of more than 5% as per the Nielsen Survey Methods.

Kentucky—Harlan

WAGV
Ch. 44

Network Service: Independent.

Licensee: Living Faith Ministries, Box 151, Vansant, VA 24656.

Studio: 8594 Hidden Valley Rd., Abingdon, VA 24210.

Phone: 540-676-3806.

Technical Facilities: Channel No. 44 (650-656 MHz). Authorized power: 1000-kw max. visual. Antenna: 1972-ft. above av. terrain, 470-ft. above ground, 3790-ft. above sea level.

Latitude	36°	48'	00"
Longitude	83°	22'	36"

Transmitter: Fox Knob Mountain.

Digital Facilities: Channel No. 51 (692-698 MHz). Power: 550-kw max. visual. Antenna: 1965-ft. above av. terrain, 469-ft. above ground.

Latitude	36°	48'	00"
Longitude	83°	22'	36"

FCC Digital File Number: BPCDT-19991029AGJ. Granted: February 23, 2001.

Note: Latitude and longitude coordinates shown are based on the North American Datum of 1927 (NAD 27) as currently required by the Mass Media Bureau of the FCC.

Ownership: Living Faith Ministries Inc. (Group Owner).

Began Operation: August 11, 1999.

Represented (legal): Shainis & Peltzman.

Personnel:

Michael D. Smith, General Manager.

Chuck Britt, Chief Engineer.

City of License: Harlan. **Station DMA:** Knoxville. **Rank:** 62.

Circulation © 2001 Nielsen. Coverage based on Nielsen study.

Grand Total	Cable TV Households	Non-cable TV Households	Total TV Households
Estimated Station Totals*	12,350	0	12,350
Average Weekly Circulation (2001)	1,012	0	1,012
Average Daily Circulation (2001)			188
Station DMA Total	Cable TV Households	Non-cable TV Households	Total TV Households
Estimated Station Totals*	6,940	0	6,940
Average Weekly Circulation (2001)	382	0	382
Average Daily Circulation (2001)			76
Other DMA Total	Cable TV Households	Non-cable TV Households	Total TV Households
Estimated Station Totals*	5,410	0	5,410
Average Weekly Circulation (2001)	631	0	631
Average Daily Circulation (2001)			112

*Estimated station totals are sums of the Nielsen TV and Cable TV household estimates for each county in which the station registers viewing of more than 5% as per the Nielsen Survey Methods.

Kentucky—Hazard

WYMT-TV Ch. 57

Network Service: CBS.

Licensee: Gray Kentucky Television, Box 1299, Hazard, KY 41702.

Studio: 199 Black Gold Blvd., Hazard, KY 41701.

Mailing Address: Box 1299, Hazard, KY 41702.

Phone: 606-436-5757. **Fax:** 606-439-3760.

E-mail: osmwymt@kih.net

Web Site: <http://www.wymt-tv.com>

Technical Facilities: Channel No. 57 (728-734 MHz). Authorized power: 2630-kw max. visual, 263-kw max. aural. Antenna: 1560-ft. above av. terrain, 1029-ft. above ground, 2949-ft. above sea level.

Latitude 37° 11' 38"
Longitude 83° 10' 52"

Transmitter: Buffalo Mountain, Hazard.

Digital Facilities: Channel No. 12 (204-210 MHz). Power: 50-kw visual. Antenna: 1536-ft. above av. terrain, 954-ft. above ground.

Latitude 37° 11' 38"
Longitude 83° 10' 52"

FCC Digital File Number: BPCDT-990823LC. Granted January 10, 2001.

Note: Latitude and longitude coordinates shown are based on the North American Datum of 1927 (NAD 27) as currently required by the Mass Media Bureau of the FCC.

Satellite Earth Stations: DH Satellite, 5-meter Ku & C-band; Harris, 3.5-meter C-band; Standard Agile Omni receivers.

SNG Mobile Dish: Nurad.

News Services: AP, CBS Newspath.

Ownership: Gray Communications Systems Inc. (Group Owner).

Began Operation: October 20, 1969. Sale to present owner by Don W. Stephens, Rehabilitator, approved by FCC September 1, 1994. Sale to Bluegrass Broadcasting Co. by William D. Gorman, et al., approved by FCC May 22, 1985. Involuntary transfer of control to Don W. Stephens, Rehabilitator, from Kentucky Central Life Insurance Co. approved by FCC March 25, 1993.

Personnel:

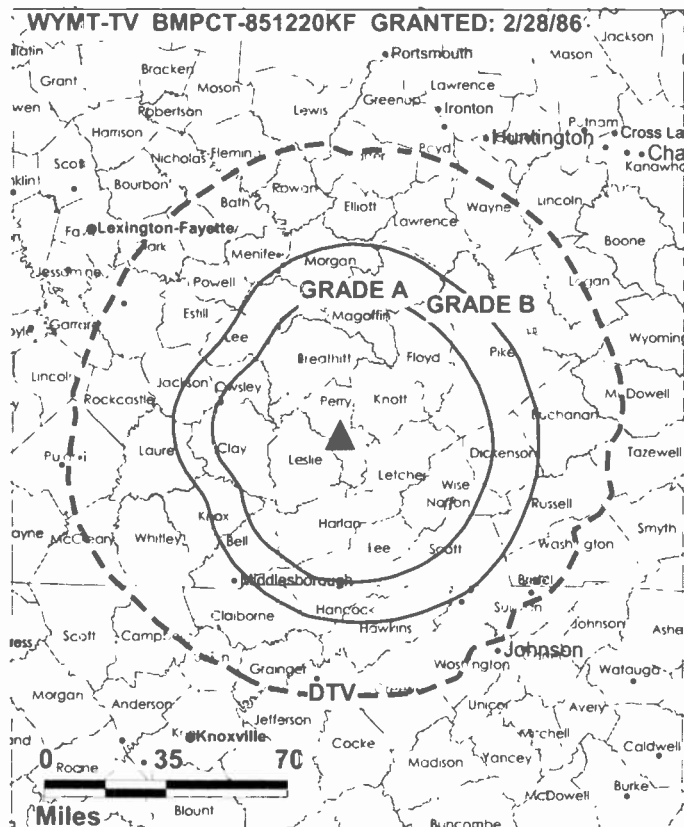
Ernestine Cornett, General Manager.

James S. Boggs, General Sales Manager.

Sharon Lindon, Program Director.

Louise Sizemore, Business Manager.

Phil Hayes, Chief Engineer.



© 2002 Warren Communications News

Tony Turner, Audience & Client Services Manager.

Highest 30 Sec. Rate: \$575.

City of License: Hazard. **Station DMA:** Lexington. **Rank:** 66.

Circulation © 2001 Nielsen. Coverage based on Nielsen study

Grand Total	Cable TV Households	Non-cable TV Households	Total TV Households
Estimated Station Totals*	143,560	13,070	156,630
Average Weekly Circulation (2001)	70,196	1,463	71,659
Average Daily Circulation (2001)			33,162
Station DMA Total	Cable TV Households	Non-cable TV Households	Total TV Households
Estimated Station Totals*	60,880	10,760	71,640
Average Weekly Circulation (2001)	33,374	1,267	34,641
Average Daily Circulation (2001)			15,817
Other DMA Total	Cable TV Households	Non-cable TV Households	Total TV Households
Estimated Station Totals*	82,680	2,310	84,990
Average Weekly Circulation (2001)	36,822	196	37,018
Average Daily Circulation (2001)			17,345

*Estimated station totals are sums of the Nielsen TV and Cable TV household estimates for each county in which the station registers viewing of more than 5% as per the Nielsen Survey Methods.

Kentucky—Lexington

WKYT-TV Ch. 27

Network Service: CBS.

Licensee: Gray Kentucky Television Inc., Box 55037, Lexington, KY 40555-5037.

Studio: 2851 Winchester Rd., Lexington, KY 40555.

Mailing Address: Box 55037, Lexington, KY 40555-5037.

Phone: 859-299-0411. **Fax:** 859-293-5531.

E-mail: wkyt@lex.infi.net

Web Site: <http://www.wkyt.com>

Technical Facilities: Channel No. 27 (548-554 MHz). Authorized power: 1520-kw max. visual. Antenna: 985-ft. above av. terrain, 954-ft. above ground, 1945-ft. above sea level.

Latitude 38° 02' 22"
Longitude 84° 24' 11"

Transmitter: N side of U.S. Rte. 60, 2.8-mi. E of New Circle Rd.

Digital Facilities: Channel No. 59 (740-746 MHz). Power: 1000-kw max. visual. Antenna: 896-ft. above av. terrain, 870-ft. above ground, 1859-ft. above sea level.

Latitude 38° 02' 23"
Longitude 84° 24' 10"

FCC Digital File Number: BPCDT-990909AAI. Granted: January 11, 2001.

Note: Latitude and longitude coordinates shown are based on the North American Datum of 1927 (NAD 27) as currently required by the Mass Media Bureau of the FCC.

Satellite Earth Stations: Harris, 6-meter; Scientific-Atlanta, 7-meter; Harris, Scientific-Atlanta receivers.

News Services: AP, CBS Newspath, NIWS.

Ownership: Gray Communications Systems Inc. (Group Owner).

Began Operation: September 30, 1957. Sale to present owner by Don W. Stephens, Rehabilitator, approved by FCC September 1, 1994 (Television Digest, Vol. 33:42). Involuntary transfer of control to Don W. Stephens, Rehabilitator, from Kentucky Central Life Insurance Co. granted March 25, 1993. Sale to Bluegrass Broadcasting by Taft Broadcasting approved by FCC April 26, 1967 (Vol. 7:6, 18). Sale to Taft by Frederic Gregg, Charles Wright & Harry Feingold approved by FCC May 1958 (Vol. 14:12, 20). Gregg, et al., acquired Ch. 27 CP when they purchased radio station WLAP from Gilmore N. Nunn in 1957 (Vol. 13:13).

Represented (sales): Harrington, Righter & Parsons Inc.

Represented (legal): Venable, Baetjer, Howard & Civiletti LLP.

Represented (engineering): A. D. Ring PA.

Personnel:

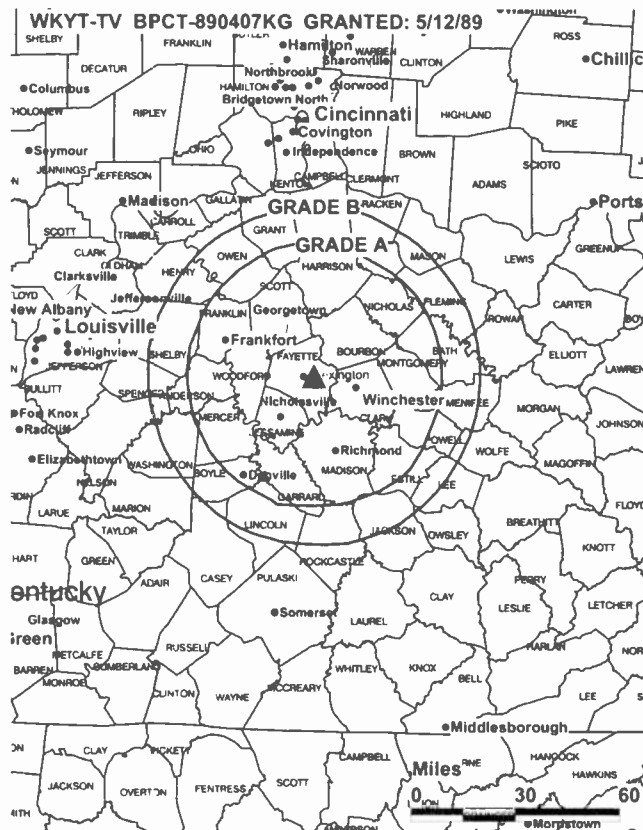
Wayne Martin, President & General Manager.

Mike Kanarek, Vice President, Operations.

Chris Baker, Vice President, Sales.

Chas Callaway, Vice President, Engineering.

Jim Ogle, Vice President, News.



© 2002 Warren Communications News

Kevin Kidd, National Sales Manager.

Barbara Carden, Program Director.

Kathy Plomin, Promotion Director.

Jeremy Morgan, Business Manager.

Sharon Helton, Traffic Manager.

Highest 30 Sec. Rate: \$1000.

City of License: Lexington. **Station DMA:** Lexington. **Rank:** 66.

Circulation © 2001 Nielsen. Coverage based on Nielsen study.

Grand Total	Cable TV Households	Non-cable TV Households	Total TV Households
Estimated Station Totals*	343,050	142,550	485,600
Average Weekly Circulation (2001)	217,661	70,497	288,158
Average Daily Circulation (2001)			152,472
Station DMA Total	Cable TV Households	Non-cable TV Households	Total TV Households
Estimated Station Totals*	249,620	121,460	371,080
Average Weekly Circulation (2001)	190,988	66,688	257,676
Average Daily Circulation (2001)			141,070
Other DMA Total	Cable TV Households	Non-cable TV Households	Total TV Households
Estimated Station Totals*	93,430	21,090	114,520
Average Weekly Circulation (2001)	26,673	3,810	30,483
Average Daily Circulation (2001)			11,402

*Estimated station totals are sums of the Nielsen TV and Cable TV household estimates for each county in which the station registers viewing of more than 5% as per the Nielsen Survey Methods.

Kentucky—Lexington

WLEX-TV
Ch. 18

Network Service: NBC.

Licensee: WLEX Communications LLC, 134 Columbus St., Charleston, SC 29403.

Studio: 1065 Russell Cave Rd., Lexington, KY 40505.

Mailing Address: Box 1457, Lexington, KY 40591.

Phone: 859-259-1818. **Fax:** 859-255-2418.

E-mail: wlex@wlex.com

Web Site: http://www.wlex.com

Technical Facilities: Channel No. 18 (494-500 MHz). Authorized power: 1104-kw max. & 1000-kw horizontal visual, 221-kw max. & 200-kw horizontal aural. Antenna: 640-ft. above av. terrain, 670-ft. above ground, 1620-ft. above sea level.

Latitude 38° 03' 56"
Longitude 84° 29' 13"

Transmitter: Russell Cave Pike.

FCC Proposed Digital Channel Number: Ch. 22.

Note: Latitude and longitude coordinates shown are based on the North American Datum of 1927 (NAD 27) as currently required by the Mass Media Bureau of the FCC.

Multichannel TV Sound: Stereo and separate audio program.

Satellite Earth Stations: Transmit/receive Harris, Ku-band; Comtech, 5-meter C-band; RCA, Ku-band; Cyclesat, Harris, M/A-Com, Pinzone receivers.

News Service: AP.

Ownership: Evening Post Publishing Co. (Group Owner).

Began Operation: March 15, 1955. Sale to present owner from WLEX-TV Inc. approved by FCC July 8, 1999 (Television Digest, Vol. 39:18).

Represented (sales): Continental Television Sales.

Represented (legal): Fletcher, Heald & Hildreth PLC.

Represented (engineering): Denny & Associates PC.

Personnel:

Gary R. Nielsen, President & General Manager.

Mary Broberg, Vice President & General Sales Manager.

Sandra J. Byron, Vice President, Business & Finance.

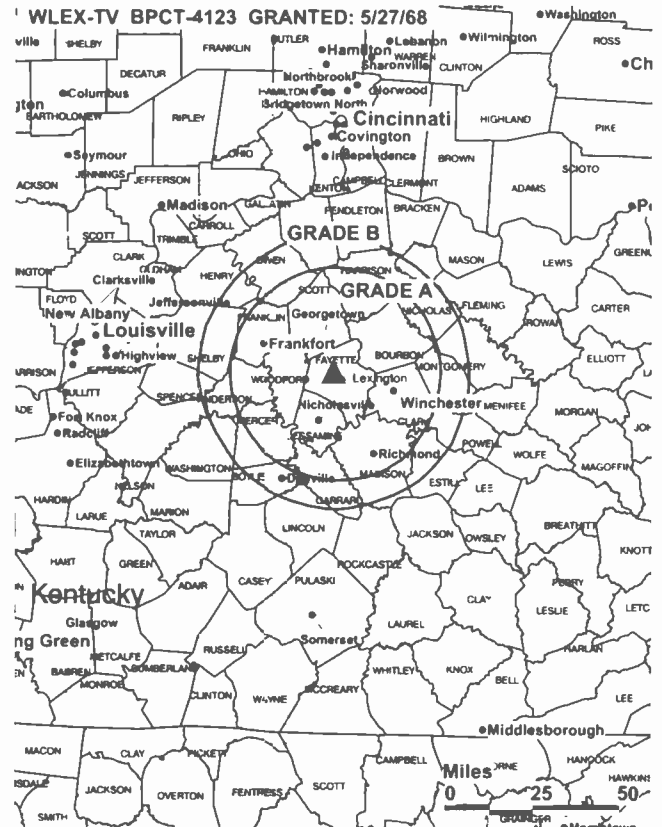
Tim Gilbert, Sales & Marketing Director.

Sean Franklin, Broadcast Operations Director.

Sandy Stevenson, National Sales Manager.

Bruce Carter, News Director.

Dave Medley, Promotion Manager.



© 2002 Warren Communications News

Randy Green, Traffic Manager.

Dave Powell, Chief Engineer.

Highest 30 Sec. Rate: \$1500.

City of License: Lexington. **Station DMA:** Lexington. **Rank:** 66.

Circulation © 2001 Nielsen. Coverage based on Nielsen study.

Grand Total	Cable TV Households	Non-cable TV Households	Total TV Households
Estimated Station Totals*	291,780	132,060	423,840
Average Weekly Circulation (2001)	186,571	62,576	249,147
Average Daily Circulation (2001)			122,729
Station DMA Total	Cable TV Households	Non-cable TV Households	Total TV Households
Estimated Station Totals*	249,620	118,970	368,590
Average Weekly Circulation (2001)	175,032	60,370	235,403
Average Daily Circulation (2001)			118,463
Other DMA Total	Cable TV Households	Non-cable TV Households	Total TV Households
Estimated Station Totals*	42,160	13,090	55,250
Average Weekly Circulation (2001)	11,539	2,206	13,745
Average Daily Circulation (2001)			4,266

*Estimated station totals are sums of the Nielsen TV and Cable TV household estimates for each county in which the station registers viewing of more than 5% as per the Nielsen Survey Methods.

Kentucky—Lexington

WTVQ-TV Ch. 36

Network Service: ABC.

Licensee: Media General Broadcasting Inc., 333 E. Franklin St., Richmond, VA 23219.

Studio: 6940 Man-O-War Blvd., Lexington, KY 40509.

Mailing Address: Box 55590, Lexington, KY 40555.

Phone: 859-294-3636. **Fax:** 859-293-5002.

E-mail: 36listens@wtvq.com

Web Site: <http://www.wtvq.com>

Technical Facilities: Channel No. 36 (602-608 MHz). Authorized power: 2140-kw max. & 1580-kw horizontal visual, 214-kw max. & 158-kw horizontal aural. Antenna: 1000-ft. above av. terrain, 994-ft. above ground, 1994-ft. above sea level.

Latitude 38° 02' 03"
Longitude 84° 23' 39"

Transmitter: 6940 Man-O-War Blvd.

Digital Facilities: Channel No. 40 (626-632 MHz). Power: 1000-kw max. visual. Antenna: 938-ft. above av. terrain, 902-ft. above ground, 1903-ft. above sea level.

Latitude 38° 02' 03"
Longitude 84° 23' 39"

Transmitter: 6940 Man-O-War Blvd., Lexington.

FCC Digital File Number: BPCDT-19991025ADD. Granted: October 25, 2000.

Note: Latitude and longitude coordinates shown are based on the North American Datum of 1927 (NAD 27) as currently required by the Mass Media Bureau of the FCC.

Multichannel TV Sound: Stereo only.

Satellite Earth Stations: Transmit/receive Andrew, 4.5-meter Ku-band; Andrew, 4.6-meter C-band; Andrew, 9.3-meter C-band; DH Satellite, 4.5-meter Ku & C-band; DH Satellite, 5-meter C-band; Avantek, DX Communications, Harris, Scientific-Atlanta, Standard Communications receivers.

Ownership: Media General Inc. (Group Owner).

Began Operation: June 2, 1968. Service started on Ch. 62; moved to Ch. 36 on June 20, 1980. Sale to Media General Inc. by Park Acquisition approved by FCC November 22, 1996 (Television Digest, Vol. 36:31). Sale to Park Acquisition by Park Broadcasting approved by FCC March 27, 1995. Sale to Park Broadcasting by Shamrock Broadcasting approved by FCC December 18, 1991. Sale to Shamrock Broadcasting by Starr Broadcasting Group approved by FCC June 7, 1979. Sale to Starr by Roy B. White Jr. & Reeves Telecom Corp. approved by FCC November 14, 1973.

Represented (sales): Millennium Sales & Marketing.

Represented (legal): Dow, Lohnes & Albertson PLLC.

Represented (engineering): David Steele PE.

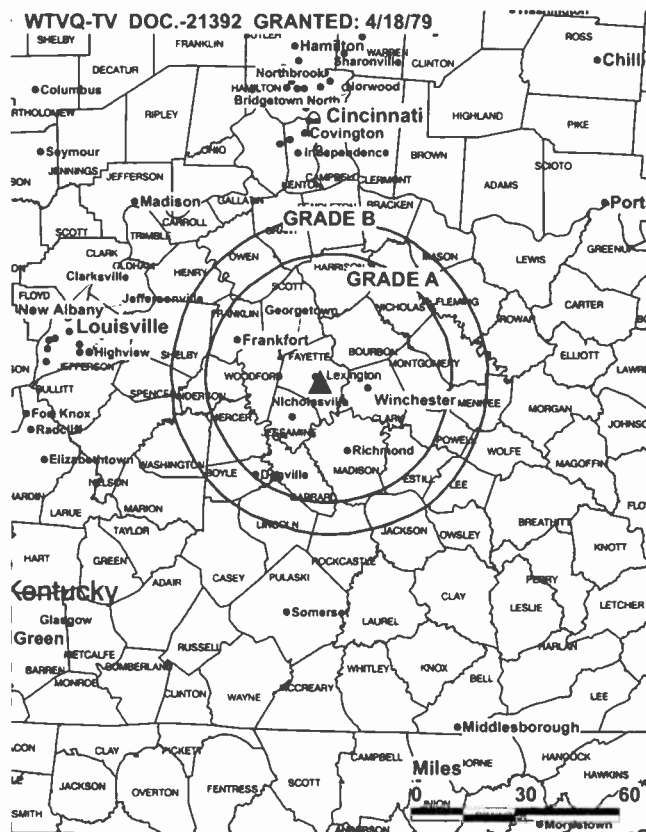
Personnel:

William S. Stanley, Vice President & General Manager.

Jim Brady, Operations Manager.

Steve Cloy, General Sales Manager.

Tim Weaver, Local Sales Manager.



© 2002 Warren Communications News

David Foky, News Director.

Terry Wright, Chief Engineer.

Michael Fowler, Marketing Director.

Dawn Morrison, Business Manager.

Don Lane, Production Manager.

Highest 30 Sec. Rate: \$2000.

City of License: Lexington. **Station DMA:** Lexington. **Rank:** 66.

Circulation © 2001 Nielsen. Coverage based on Nielsen study.

Grand Total	Cable TV Households	Non-cable TV Households	Total TV Households
Estimated Station Totals*	309,660	135,900	445,560
Average Weekly Circulation (2001)	194,749	65,707	260,457
Average Daily Circulation (2001)			122,816
Station DMA Total	Cable TV Households	Non-cable TV Households	Total TV Households
Estimated Station Totals*	249,620	124,710	374,330
Average Weekly Circulation (2001)	180,055	63,088	243,143
Average Daily Circulation (2001)			116,788
Other DMA Total	Cable TV Households	Non-cable TV Households	Total TV Households
Estimated Station Totals*	60,040	11,190	71,230
Average Weekly Circulation (2001)	14,694	2,620	17,314
Average Daily Circulation (2001)			6,028

* Estimated station totals are sums of the Nielsen TV and Cable TV household estimates for each county in which the station registers viewing of more than 5% as per the Nielsen Survey Methods.

Kentucky—Louisville

WAVE Ch. 3

Network Service: NBC.

Licensee: Cosmos Broadcasting Corp., 725 S. Floyd St., Louisville, KY 40203.

Studio: 725 S. Floyd St., Louisville, KY 40203.

Mailing Address: Box 32970, Louisville, KY 40232.

Phone: 502-585-2201. **Fax:** 502-561-4115.

E-mail: wave3news@wave3tv.com

Web Site: http://www.wave3.com

Technical Facilities: Channel No. 3 (60-66 MHz). Authorized power: 100-kw visual, 10-kw aural. Antenna: Circularly polarized, 1820-ft. above av. terrain, 1690-ft. above ground, 2549-ft. above sea level.

Latitude 38° 27' 23"
Longitude 85° 25' 28"

Transmitter: 4.1-mi. NW of LaGrange, N of Hwy. 42, W of Hwy. 53.

Digital Facilities: Channel No. 47 (668-674 MHz). Power: 1000-kw max. visual. Antenna: 1260-ft. above av. terrain, 925-ft. above ground, 1729-ft. above sea level.

Latitude 38° 22' 10"
Longitude 85° 50' 02"

FCC Digital File Number: BMPCDT-20000501AFG. Granted: February 8, 2001.

Note: Latitude and longitude coordinates shown are based on the North American Datum of 1927 (NAD 27) as currently required by the Mass Media Bureau of the FCC.

Multichannel TV Sound: Stereo only.

Satellite Earth Stations: Andrew, 4.5-meter Ku & C-band; Scientific-Atlanta, 7-meter C-band; Andrew, Scientific-Atlanta receivers.

SNG Mobile Dish: Andrew, 2.3-meter Ku-band.

News Services: AP, NBC News Channel.

Ownership: Cosmos Broadcasting Corp. (Group Owner).

Began Operation: November 24, 1948. Sale to present owner by Orion Broadcasting approved by FCC August 14, 1981 (*Television Digest*, Vol. 20:24; 21:4).

Represented (sales): Harrington, Righter & Parsons Inc.

Represented (legal): Dow, Lohnes & Albertson PLLC.

Represented (engineering): Lohnes & Culver.

Personnel:

Steve Langford, Vice President & General Manager.

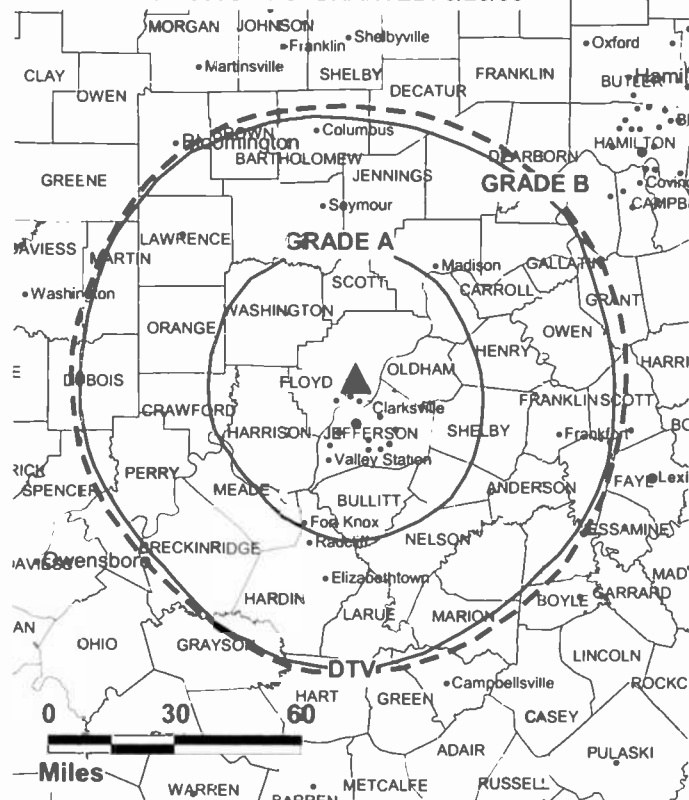
Glenn Davis, Local Sales Manager.

Sherry Karrick, National Sales Manager.

Bill Eschbach, Chief Engineer.

Jeff Hoffman, News Director.

WAVE BPCT-850211KJ GRANTED: 3/28/85



© 2002 Warren Communications News

Faith Gibson, Business Manager.

Dan Foos, Production Manager.

Gary Pyles, Commercial Services Director.

Highest 30 Sec. Rate: \$7700.

City of License: Louisville. **Station DMA:** Louisville. **Rank:** 50.

Circulation © 2001 Nielsen Coverage based on Nielsen study.

Grand Total	Cable TV Households	Non-cable TV Households	Total TV Households
Estimated Station Totals*	483,550	275,960	759,510
Average Weekly Circulation (2001)	303,574	130,459	434,033
Average Daily Circulation (2001)			210,720
Station DMA Total	Cable TV Households	Non-cable TV Households	Total TV Households
Estimated Station Totals*	371,730	198,010	569,740
Average Weekly Circulation (2001)	274,195	118,417	392,612
Average Daily Circulation (2001)			197,671
Other DMA Total	Cable TV Households	Non-cable TV Households	Total TV Households
Estimated Station Totals*	111,820	77,950	189,770
Average Weekly Circulation (2001)	29,379	12,043	41,421
Average Daily Circulation (2001)			13,048

*Estimated station totals are sums of the Nielsen TV and Cable TV household estimates for each county in which the station registers viewing of more than 5% as per the Nielsen Survey Methods.

Kentucky—Louisville

WBNA
Ch. 21

Network Service: PAX.

Licensee: Word Broadcasting Network Inc., Box 19859, Louisville, KY 40259.

Studio: 3701 Fem Valley Rd., Louisville, KY 40219.

Mailing Address: Box 36303, Louisville, KY 40233.

Phone: 502-964-2121. **Fax:** 502-966-9682; 502-966-5692.

E-mail: wbna-21@aye.net

Web Site: http://www.wbna.com

Technical Facilities: Channel No. 21 (512-518 MHz). Authorized power: 2000-kw max. visual, 200-kw max. aural. Antenna: 750-ft. above av. terrain, 465-ft. above ground, 1349-ft. above sea level.

Latitude 38° 01' 59"
Longitude 85° 45' 16"

Holds CP for change to 1710-kw max. visual, 731-ft. above av. terrain, 371-ft. above ground, 1345-ft. above sea level; lat. 38° 22' 02", long. 85° 49' 53", transmitter to Bald Knob, Floyds Knob, 3.1-mi. N of New Albany, IN. BPCT-960702KJ.

Transmitter: Brooks Hill, Bullitt County.

Digital Facilities: Channel No. 8 (180-186 MHz). Power: 27-kw visual. Antenna: 656-ft. above av. terrain, 384-ft. above ground.

Latitude 38° 01' 59"
Longitude 85° 45' 17"

FCC Digital File Number: BPCDT-19991029ACZ. Granted: May 2, 2001.

Note: Latitude and longitude coordinates shown are based on the North American Datum of 1927 (NAD 27) as currently required by the Mass Media Bureau of the FCC.

Ownership: Word Broadcasting Network Inc.

Began Operation: April 2, 1986.

Represented (legal): Pepper & Corazzini LLP.

Personnel:

Joseph Koker, General Manager.

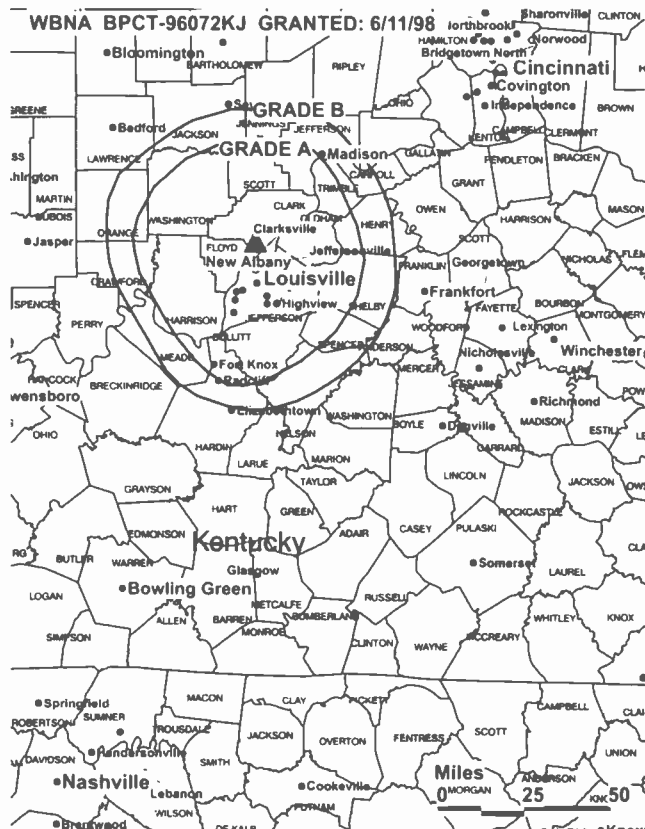
Talisa Dever, Business Manager.

Mark Pease, Traffic Manager.

John Bradshaw, Chief Engineer.

Chet List, Sales Manager.

Highest 30 Sec. Rate: \$300.



© 2002 Warren Communications News

City of License: Louisville. **Station DMA:** Louisville. **Rank:** 50.

Circulation © 2001 Nielsen. Coverage based on Nielsen study.

Grand Total	Cable TV Households	Non-cable TV Households	Total TV Households
Estimated Station Totals*	348,450	173,930	522,380
Average Weekly Circulation (2001)	66,535	30,157	96,692
Average Daily Circulation (2001)			32,354
Station DMA Total	Cable TV Households	Non-cable TV Households	Total TV Households
Estimated Station Totals*	348,450	165,620	514,070
Average Weekly Circulation (2001)	66,535	29,585	96,120
Average Daily Circulation (2001)			32,280
Other DMA Total	Cable TV Households	Non-cable TV Households	Total TV Households
Estimated Station Totals*	0	8,310	8,310
Average Weekly Circulation (2001)	0	572	572
Average Daily Circulation (2001)			74

* Estimated station totals are sums of the Nielsen TV and Cable TV household estimates for each county in which the station registers viewing of more than 5% as per the Nielsen Survey Methods.

Kentucky—Louisville

WDRB
Ch. 41

Network Service: FOX.

Licensee: Independence Television Co., One Independence Square, Louisville, KY 40203.

Studio: One Independence Square, Louisville, KY 40203.

Phone: 502-584-6441. **Fax:** 502-589-5559.

E-mail: askfox@foxinc.com; fox41@aye.net

Web Site: http://www.fox41.com

Technical Facilities: Channel No. 41 (632-638 MHz). Authorized power: 5000-kw max. visual. Antenna: Circularly polarized, 1283-ft. above av. terrain, 971-ft. above ground, 1932-ft. above sea level.

Latitude 38° 21' 00.00"
Longitude 85° 50' 56.50"

Transmitter: W side of Christian Rd., 4-mi. NW of New Albany, IN.

Digital Facilities: Channel No. 49 (680-686 MHz). Power: 1000-kw max. visual. Antenna: 1281-ft. above av. terrain, 971-ft. above ground.

Latitude 38° 21' 00.00"
Longitude 85° 50' 57.00"

FCC Digital File Number: BPCDT-19991101AFN. Granted: January 26, 2001.

Note: Latitude and longitude coordinates shown are based on the North American Datum of 1927 (NAD 27) as currently required by the Mass Media Bureau of the FCC.

Multichannel TV Sound: Stereo only.

Satellite Earth Stations: AFC, 3.6-meter Ku-band; Microdyne, 4.7-meter C-band; Scientific-Atlanta, 5-meter C-band; Microdyne receivers.

News Services: AP, CNN Newsource.

LMA: Local marketing agreement with WFTE (U), Salem, IN.

Ownership: Block Communications Inc. (Group Owner).

Began Operation: February 28, 1971. Sale to present owner by Cowles Media Co. approved by FCC December 5, 1983 (Television Digest, Vol. 23:26). Sale to Cowles by Owsley & Egerton Welch, J. P. Morgan, Arlie Howard, et al., approved by FCC October 25, 1977 (Vol. 17:21, 51).

Represented (sales): Petry Television Inc.

Represented (legal): Dow, Lohnes & Albertson PLLC.

Represented (engineering): Cohen, Dippell & Everist PC.

Personnel:

John Dorkin, President & General Manager.

David Yearwood, Executive Vice President & Station Manager.

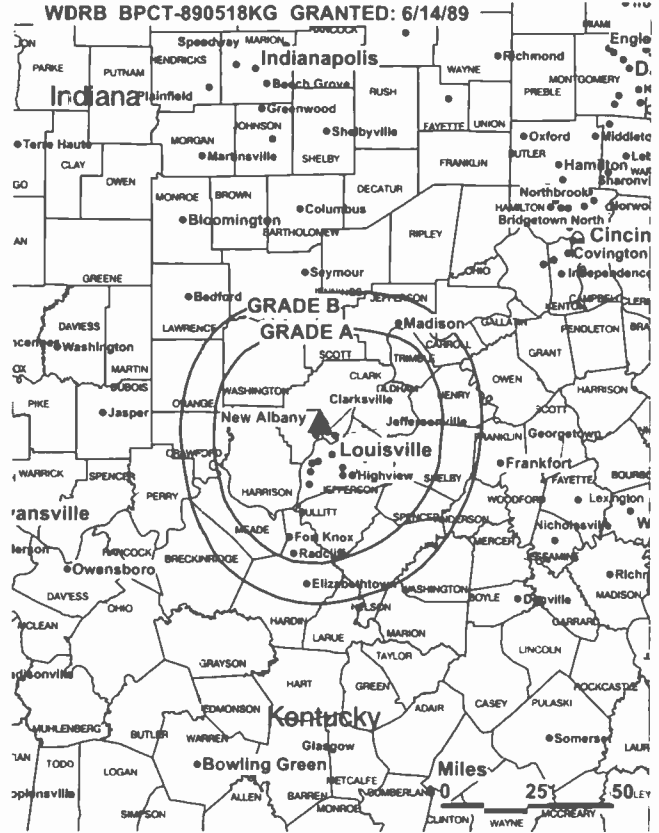
Jack Ratterman, Vice President, Sales.

Hal Stoptel, Vice President, News.

Dexter Wilson, Engineering Director.

Marti Hazel, Local Sales Manager.

Kim Grau, National Sales Manager.



© 2002 Warren Communications News

Katrina Very, National Sales Manager.

Joyce A. Brewer, Finance & Administration Director.

Ray Foushee, Marketing & Promotion Director.

Ron Mack, Production Manager.

Alice Sheffield, Traffic Manager.

Highest 30 Sec. Rate: \$4500.

City of License: Louisville. **Station DMA:** Louisville. **Rank:** 50.

Circulation © 2001 Nielsen. Coverage based on Nielsen study.

Grand Total	Cable TV Households	Non-cable TV Households	Total TV Households
Estimated Station Totals*	490,040	233,600	723,640
Average Weekly Circulation (2001)	252,471	114,691	367,162
Average Daily Circulation (2001)			146,119
Station DMA Total	Cable TV Households	Non-cable TV Households	Total TV Households
Estimated Station Totals*	371,730	198,010	569,740
Average Weekly Circulation (2001)	222,475	109,529	332,004
Average Daily Circulation (2001)			137,195
Other DMA Total	Cable TV Households	Non-cable TV Households	Total TV Households
Estimated Station Totals*	118,310	35,590	153,900
Average Weekly Circulation (2001)	29,996	5,162	35,158
Average Daily Circulation (2001)			8,925

*Estimated station totals are sums of the Nielsen TV and Cable TV household estimates for each county in which the station registers viewing of more than 5% as per the Nielsen Survey Methods.

Kentucky—Louisville

WHAS-TV Ch. 11

Network Service: ABC.

Licensee: Belo TV Inc., 400 S. Record St., Dallas, TX 75202.

Studio: 520 W. Chestnut St., Louisville, KY 40202.

Mailing Address: Box 1100, Louisville, KY 40201.

Phone: 502-582-7840. **Fax:** 502-582-7279.

Web Site: <http://www.whas11.com>

Technical Facilities: Channel No. 11 (198-204 MHz). Authorized power: 135-kw visual, 13.5-kw aural. Antenna: 1280-ft. above av. terrain, 984-ft. above ground, 1960-ft. above sea level.

Latitude 38° 21' 23"
Longitude 85° 50' 52"

Transmitter: 5667 S. Skyline Dr., Floyds Knob, 3.6-mi. N of New Albany.

Digital Facilities: Channel No. 55 (716-722 MHz). Power: 1000-kw max. visual. Antenna: 1214-ft. above av. terrain, 878-ft. above ground, 1854-ft. above sea level.

Latitude 38° 21' 23"
Longitude 85° 50' 52"

Transmitter: Christian Rd., 3.6-mi. N of New Albany, IN.

FCC Digital File Number: BPCDT-990712KE. Granted: October 25, 2000.

Note: Latitude and longitude coordinates shown are based on the North American Datum of 1927 (NAD 27) as currently required by the Mass Media Bureau of the FCC.

Multichannel TV Sound: Stereo only.

Satellite Earth Station: Harris, 9-meter; Harris receivers.

News Services: AP, UPI.

Ownership: Belo Corp. (Group Owner).

Began Operation: March 27, 1950. Sale to Providence Journal Co. by *Louisville Courier-Journal & Times* approved by FCC July 30, 1986 (*Television Digest*, Vol. 26:2, 23). Sale to present owner by Providence Journal Co. approved by FCC February 28, 1997 (Vol. 36:40; 37:9).

Represented (sales): TeleRep Inc.

Represented (legal): Wiley, Rein & Fielding.

Personnel:

Robert Klingle, Vice President & General Manager.

Doug Roberts, General Sales Manager.

Ron Gash, National Sales Manager.

Maria Reitan, News Director.

Dan Miller, Program Director.



© 2002 Warren Communications News

Gil Ludwig, Engineering Manager.

John Blim, Promotion Director.

Highest 30 Sec. Rate: \$2500.

City of License: Louisville. **Station DMA:** Louisville. **Rank:** 50.

Circulation © 2001 Nielsen Coverage based on Nielsen study.

Grand Total	Cable TV Households	Non-cable TV Households	Total TV Households
Estimated Station Totals*	462,730	240,350	703,080
Average Weekly Circulation (2001)	327,128	140,138	467,266
Average Daily Circulation (2001)			254,853
Station DMA Total	Cable TV Households	Non-cable TV Households	Total TV Households
Estimated Station Totals*	371,730	198,010	569,740
Average Weekly Circulation (2001)	290,896	132,357	423,253
Average Daily Circulation (2001)			239,471
Other DMA Total	Cable TV Households	Non-cable TV Households	Total TV Households
Estimated Station Totals*	91,000	42,340	133,340
Average Weekly Circulation (2001)	36,232	7,781	44,013
Average Daily Circulation (2001)			15,381

*Estimated station totals are sums of the Nielsen TV and Cable TV household estimates for each county in which the station registers viewing of more than 5% as per the Nielsen Survey Methods.

Kentucky—Louisville

WLKY-TV Ch. 32

Network Service: CBS.

Licensee: WLKY Hearst-Argyle Television Inc., 888 7th Ave., New York, NY 10106.

Studio: 1918 Mellwood Ave., Louisville, KY 40206.

Phone: 502-893-3671. **Fax:** 502-897-2384.

Web Site: <http://www.thelouisvillechannel.com>

Technical Facilities: Channel No. 32 (578-584 MHz). Authorized power: 4300-kw max. & 1290-kw horizontal visual, 860-kw max. & 257-kw horizontal aural. Antenna: 1260-ft. above av. terrain, 985-ft. above ground, 1945-ft. above sea level.

Latitude 38° 22' 10"
Longitude 85° 50' 02"

Transmitter: Rte. 1, Floyds Knob, near New Albany, IN.

Digital Facilities: Channel No. 26 (542-548 MHz). Power: 600-kw max. visual. Antenna: 1260-ft. above av. terrain, 925-ft. above ground.

Latitude 38° 22' 10"
Longitude 85° 50' 02"

FCC Digital File Number: BPCDT-19991209ABU. Granted: June 21, 2001.

Note: Latitude and longitude coordinates shown are based on the North American Datum of 1927 (NAD 27) as currently required by the Mass Media Bureau of the FCC.

Multichannel TV Sound: Stereo and separate audio program.

Satellite Earth Stations: Andrew, 4.5-meter C-band; Andrew, 5.6-meter Ku-band; Andrew, 7.3-meter C-band; Comtech, 5-meter Ku & C-band; SatCom, 7-meter C-band; Microdyne, Pinzone receivers.

SNG Mobile Dish: Andrew, 2.8-meter Ku-band.

News Services: AP, CNN Newsource.

Ownership: Hearst-Argyle Television Inc. (Group Owner).

Began Operation: September 16, 1961. Sale to present owner by Pulitzer Publishing Co. approved by FCC November 24, 1998 (Television Digest, Vol. 38:22, 48) Sale to Pulitzer Publishing Co. by Gannett Co. approved by FCC May 12, 1983 (Vol. 23:2). Merger of Combined Communications & Gannett Co. approved by FCC June 7, 1979 (Vol. 18:20, 38; 19:24). Sale to Combined Communication by Sonderling Broadcasting approved by FCC April 4, 1973 (Vol. 12:33, 41, 3:17). Transfer to Sonderling Broadcasting from George E. Egger, William S. Cutchins, Richard F. Shively, Dillman A. Rash & Archibald P. Cochran approved by FCC December 13, 1967 (Vol. 7:51).

Represented (sales): Eagle Television Sales.

Personnel:

James Carter, President & General Manager.

Greg Baird, General Sales Manager.

Mike Neelly, News Director.

Jim Mercer, Chief Engineer.



© 2002 Warren Communications News

Bruce Burns, Promotion Director.

Leisa Korn, Business Manager.

Rates: On request.

City of License: Louisville. **Station DMA:** Louisville. **Rank:** 50.

Circulation © 2001 Nielsen. Coverage based on Nielsen study.

Grand Total	Cable TV Households	Non-cable TV Households	Total TV Households
Estimated Station Totals*	472,920	253,310	726,230
Average Weekly Circulation (2001)	319,720	133,820	453,540
Average Daily Circulation (2001)			236,769
Station DMA Total	Cable TV Households	Non-cable TV Households	Total TV Households
Estimated Station Totals*	371,730	198,010	569,740
Average Weekly Circulation (2001)	279,088	126,608	405,696
Average Daily Circulation (2001)			220,620
Other DMA Total	Cable TV Households	Non-cable TV Households	Total TV Households
Estimated Station Totals*	101,190	55,300	156,490
Average Weekly Circulation (2001)	40,632	7,213	47,844
Average Daily Circulation (2001)			16,149

*Estimated station totals are sums of the Nielsen TV and Cable TV household estimates for each county in which the station registers viewing of more than 5% as per the Nielsen Survey Methods.

Kentucky—Madisonville-Evansville, Indiana

WAZE-TV Ch. 19

Network Service: WBN.

Licensee: South Central Communications Corp., 1162 Mount Auburn Rd., Evansville, IN 47712.

Studios: 721 Princeton Pike, Madisonville, KY 42431; 1277 N. St. Joseph Ave., Evansville, IN 47736.

Mailing Address: Box 4819, Evansville, IN 47724.

Phone: 812-425-1900. **Fax:** 812-423-3405.

Technical Facilities: Channel No. 19 (500-506 MHz). Authorized power: 2690-kw max. & 953-kw horizontal visual, 114.3-kw max. & 95.3-kw horizontal aural. Antenna: 791-ft. above av. terrain, 666-ft. above ground, 1220-ft. above sea level.

Latitude 37° 24' 46"
Longitude 87° 31' 32"

Transmitter: N side of County Rd. 260, Hopkins County, approx. 2.4-mi W of Hanson.

Digital Facilities: Channel No. 20 (506-512 MHz). Power: 1000-kw max. visual. Antenna: 709-ft. above av. terrain, 587-ft. above ground.

Latitude 37° 24' 56"
Longitude 87° 31' 30"

FCC Digital File Number: BPCDT-19991101AHC. Granted: January 24, 2001.

Note: Latitude and longitude coordinates shown are based on the North American Datum of 1927 (NAD 27) as currently required by the Mass Media Bureau of the FCC.

Ownership: South Central Communications Corp.

Began Operation: October 15, 1983.

Represented (sales): Blair Television.

Represented (legal): Fletcher, Heald & Hildreth PLC.

Personnel:

Conrad Cagle, General Manager.

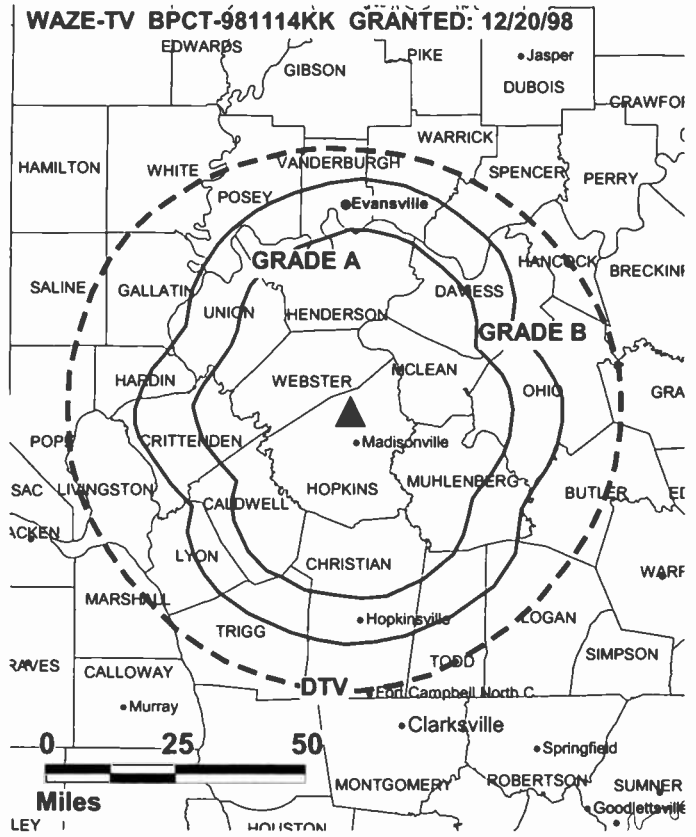
Lee Thompson, Chief Engineer.

Rudy Winderlich, Operations Director.

Brian Tornatta, Local Sales Manager.

Highest 30 Sec. Rate: \$525.

City of License: Madisonville. **Station DMA:** Evansville. **Rank:** 97.



© 2002 Warren Communications News

Circulation © 2001 Nielsen. Coverage based on Nielsen study.

Grand Total	Cable TV Households	Non-cable TV Households	Total TV Households
Estimated Station Totals*	141,210	98,270	239,480
Average Weekly Circulation (2001)	28,281	13,288	41,569
Average Daily Circulation (2001)			14,640
Station DMA Total	Cable TV Households	Non-cable TV Households	Total TV Households
Estimated Station Totals*	141,210	89,720	230,930
Average Weekly Circulation (2001)	28,281	12,405	40,686
Average Daily Circulation (2001)			14,515
Other DMA Total	Cable TV Households	Non-cable TV Households	Total TV Households
Estimated Station Totals*	0	8,550	8,550
Average Weekly Circulation (2001)	0	883	883
Average Daily Circulation (2001)			124

* Estimated station totals are sums of the Nielsen TV and Cable TV household estimates for each county in which the station registers viewing of more than 5% as per the Nielsen Survey Methods.

Kentucky—Morehead

WAOM
Ch. 67

Network Service: Independent.

Licensee: Paxson Lexington License Inc., 601 Clearwater Park Rd., West Palm Beach, FL 33401.

Studio: 2166 McCausey Ridge Rd., Frenchburg, KY 40322.

Mailing Address: HC-71, Box 1904, Frenchburg, KY 40322.

Phone: 716-942-3000. **Fax:** 716-942-3010.

Technical Facilities: Channel No. 67 (788-794 MHz). Authorized power: 5000-kw max. visual. Antenna: 1444-ft. above av. terrain, 1325-ft. above ground, 2503-ft. above sea level.

Latitude 37° 54' 27"
Longitude 83° 38' 00"

Transmitter: McCausey Ridge, Frenchburg.

Digital Facilities: Channel No. 21 (512-518 MHz). Power: 719-kw max. visual. Antenna: 1424-ft. above av. terrain, 1290-ft. above ground.

Latitude 37° 54' 27"
Longitude 83° 38' 00"

FCC Digital File Number: BPCDT-19991020ACE. Granted: February 1, 2001.

Note: Latitude and longitude coordinates shown are based on the North American Datum of 1927 (NAD 27) as currently required by the Mass Media Bureau of the FCC.

Ownership: Paxson Communications Corp. (Group Owner).

Began Operation: June 1, 1998. Sale to present owner by B & C Communications LLC approved by FCC April 27, 2001. Sale to B & C Communications LLC by Garcia Communications approved by FCC December 11, 1997.

Personnel:

Merv Lawson, General Manager.

Allen McCarty, Chief Engineer.

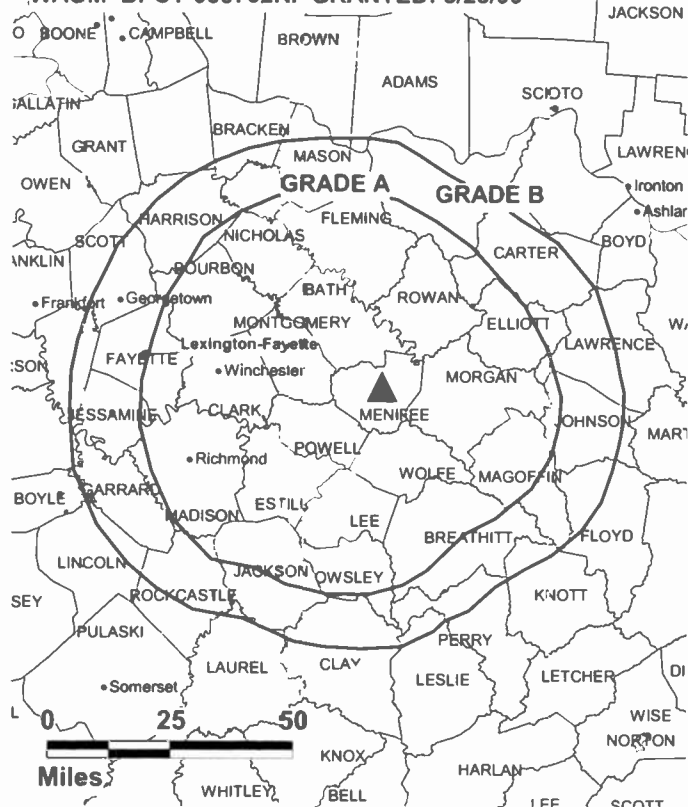
City of License: Morehead. **Station DMA:** Lexington. **Rank:** 66.

This data is available on CD-ROM for use on your own computer.

Contact our Sales Department at
Warren Communications News
Phone: 800-771-9202



WACM BPCT-980702KI GRANTED: 5/28/99



© 2002 Warren Communications News

Circulation © 2001 Nielsen Coverage based on Nielsen study.

Grand Total	Cable TV Households	Non-cable TV Households	Total TV Households
Estimated Station Totals*	16,430	16,960	33,390
Average Weekly Circulation (2001)	1,508	1,360	2,868
Average Daily Circulation (2001)			572
Station DMA Total	Cable TV Households	Non-cable TV Households	Total TV Households
Estimated Station Totals*	16,430	15,320	31,750
Average Weekly Circulation (2001)	1,508	1,264	2,772
Average Daily Circulation (2001)			568
Other DMA Total	Cable TV Households	Non-cable TV Households	Total TV Households
Estimated Station Totals*	0	1,640	1,640
Average Weekly Circulation (2001)	0	97	97
Average Daily Circulation (2001)			3

*Estimated station totals are sums of the Nielsen TV and Cable TV household estimates for each county in which the station registers viewing of more than 5% as per the Nielsen Survey Methods.

Kentucky—Paducah

WDKA
Ch. 49

Network Service: WBN.

Licensee: WDKA Acquisition Corp., 200 College Place, Suite 118, Norfolk, VA 23510.

Studio: 806 Enterprise St., Cape Girardeau, MO 63701.

Phones: 573-334-1223; 502-575-1949. **Fax:** 573-334-1208.

Web Site: <http://www.wdka49.com>

Technical Facilities: Channel No. 49 (680-686 MHz). Authorized power: 2458-kw max. visual. Antenna: 1073-ft. above av. terrain, 925-ft. above ground, 1493-ft. above sea level.

Latitude 37° 23' 42"
Longitude 88° 56' 23"

Transmitter: Oak Grove Rd.

Digital Facilities: Channel No. 50 (686-692 MHz). Power: 1000-kw max. visual. Antenna: 1063-ft. above av. terrain, 925-ft. above ground.

Latitude 37° 23' 42"
Longitude 88° 56' 23"

FCC Digital File Number: BPCDT-19991029ACT. Granted: November 6, 2000.

Note: Latitude and longitude coordinates shown are based on the North American Datum of 1927 (NAD 27) as currently required by the Mass Media Bureau of the FCC.

LMA: Local marketing agreement with KBSI (F), Cape Girardeau, MO.

Ownership: Paul Lucci (Group Owner).

Began Operation: June 5, 1997.

Represented (sales): Millennium Sales & Marketing.

Represented (legal): Fletcher, Heald & Hildreth PLC.

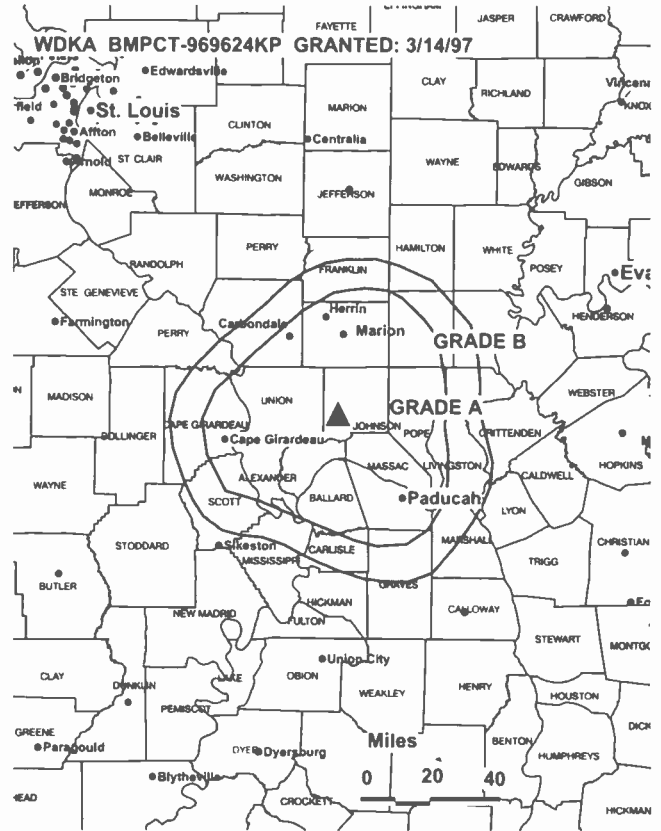
Personnel:

Russell D. Rose, General Manager.

Roy Blankingship, Chief Engineer.

Rates: On request.

City of License: Paducah. **Station DMA:** Paducah-Cape Girardeau-Harrisburg-Mount Vernon. **Rank:** 77.



© 2002 Warren Communications News

Circulation © 2001 Nielsen. Coverage based on Nielsen study.

Grand Total	Cable TV Households	Non-cable TV Households	Total TV Households
Estimated Station Totals*	148,790	96,740	245,530
Average Weekly Circulation (2001)	40,260	15,815	56,075
Average Daily Circulation (2001)			17,318
Station DMA Total	Cable TV Households	Non-cable TV Households	Total TV Households
Estimated Station Totals*	148,790	92,990	241,780
Average Weekly Circulation (2001)	40,260	15,623	55,884
Average Daily Circulation (2001)			17,299
Other DMA Total	Cable TV Households	Non-cable TV Households	Total TV Households
Estimated Station Totals*	0	3,750	3,750
Average Weekly Circulation (2001)	0	191	191
Average Daily Circulation (2001)			19

*Estimated station totals are sums of the Nielsen TV and Cable TV household estimates for each county in which the station registers viewing of more than 5% as per the Nielsen Survey Methods.

Kentucky—Paducah

WPSD-TV Ch. 6

Network Service: NBC.

Licensee: WPSD-TV, 100 Television Lane, Paducah, KY 42001.

Studio: 100 Television Lane, Paducah, KY 42001.

Mailing Address: Box 1197, Paducah, KY 42002-1197.

Phone: 270-415-1900. **Fax:** 270-415-2020.

Web Site: <http://www.wpsdtv.com>

Technical Facilities: Channel No. 6 (82-88 MHz). Authorized power: 100-kw visual, 13.8-kw aural. Antenna: 1585-ft. above av. terrain, 1623-ft. above ground, 2000-ft. above sea level.

Latitude 37° 11' 31"
Longitude 88° 58' 53"

Transmitter: Approx. 23-mi. NW of Paducah near Monkey's Eyebrow.

Digital Facilities: Channel No. 32 (578-584 MHz). Power: 906-kw max. visual. Antenna: 1638-ft. above av. terrain, 1638-ft. above ground, 2000-ft. above sea level.

Latitude 37° 11' 31"
Longitude 88° 58' 53"

Transmitter: 413 Ogden-Colvin Circle, Kevil.

FCC Digital File Number: BPCDT-980930KW. Granted: May 2, 2001.

Note: Latitude and longitude coordinates shown are based on the North American Datum of 1927 (NAD 27) as currently required by the Mass Media Bureau of the FCC.

Multichannel TV Sound: Stereo only.

Satellite Earth Stations: ADM, 6-meter; Harris, 3-meter; Harris, 6-meter; Harris receivers.

News Services: AP, CNN Newsource, NBC News Channel.

Ownership: Paxton Media Group Inc.

Began Operation: May 28, 1957.

Represented (sales): Blair Television.

Represented (legal): Covington & Burling.

Represented (engineering): Denny & Associates PC.

Personnel:

Richard Paxton, President & General Manager.

Bill Evans, Vice President, Operations & News.

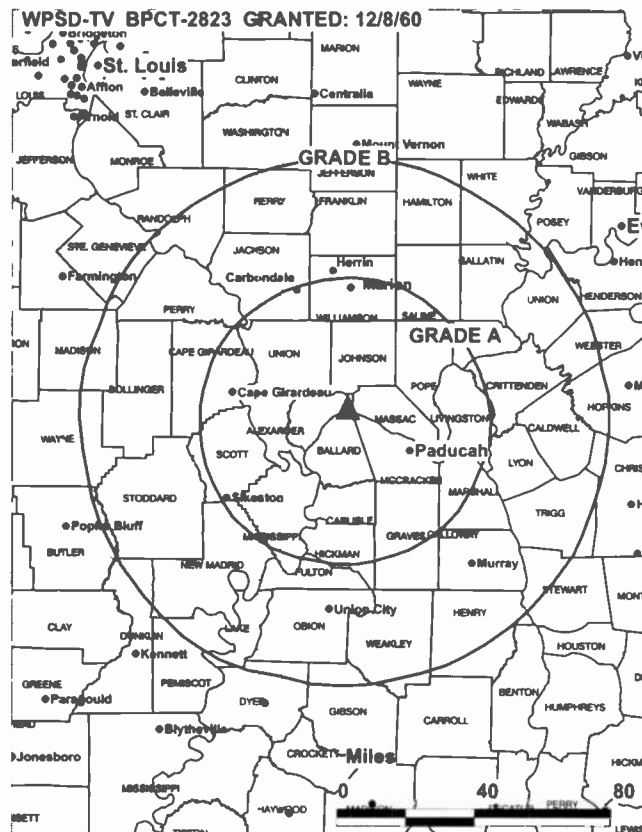
David Jernigan, Vice President, Sales & Programming.

Bob Crosno, Local Sales Manager.

Joey Gill, Chief Engineer.

Andrea Underwood, News Director.

Jeannie Lee, Business Manager.



© 2002 Warren Communications News

Dan Steele, Operations & Program Manager.

Cathy Crecellus, Promotion & Public Affairs Manager.

Chuck Vess, Production Manager.

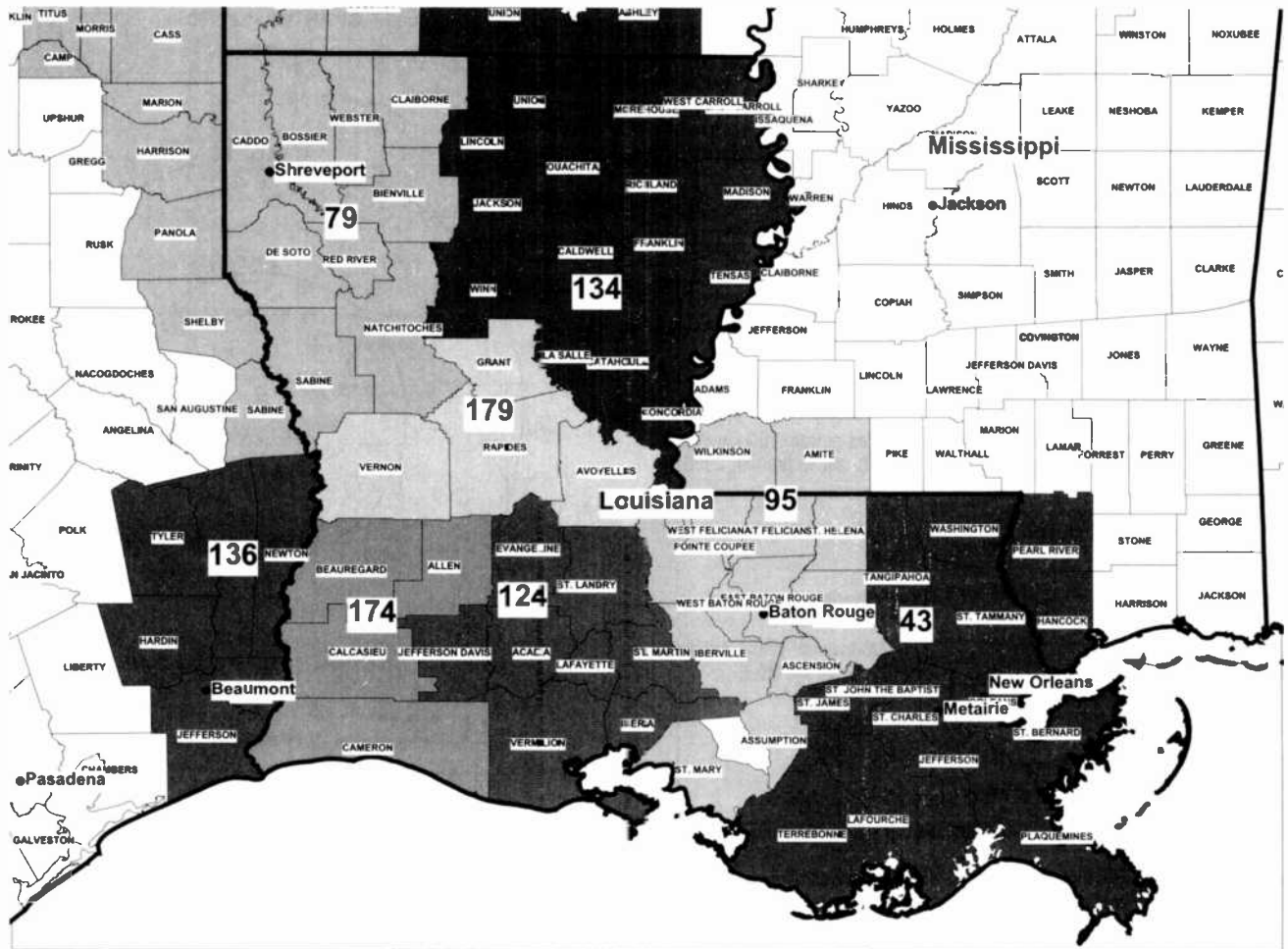
Rates: On request.

City of License: Paducah. **Station DMA:** Paducah-Cape Girardeau-Harrisburg-Mount Vernon. **Rank:** 77.

Circulation © 2001 Nielsen. Coverage based on Nielsen study.

Grand Total	Cable TV Households	Non-cable TV Households	Total TV Households
Estimated Station Totals*	277,050	179,670	456,720
Average Weekly Circulation (2001)	164,886	74,129	239,015
Average Daily Circulation (2001)			134,373
Station DMA Total	Cable TV Households	Non-cable TV Households	Total TV Households
Estimated Station Totals*	193,780	136,060	329,840
Average Weekly Circulation (2001)	142,305	69,280	211,585
Average Daily Circulation (2001)			123,255
Other DMA Total	Cable TV Households	Non-cable TV Households	Total TV Households
Estimated Station Totals*	83,270	43,610	126,880
Average Weekly Circulation (2001)	22,581	4,849	27,430
Average Daily Circulation (2001)			11,118

*Estimated station totals are sums of the Nielsen TV and Cable TV household estimates for each county in which the station registers viewing of more than 5% as per the Nielsen Survey Methods.



© 2002 Warner Communications News

MARKET	NIELSEN DMA TV HOUSEHOLDS	RANK	MARKET AREA COMMERCIAL STATIONS
New Orleans, LA	653,020	43	WDSU (6), WGNO (26), WHNO (20), WNOL-TV (38), WPXL (49), WUPL (54), WVUE (8), WWL-TV (4)
Shreveport, LA	372,490	79	KMSS-TV (33), KPXJ (21), KSHV (45), KSLA-TV (12), KTAL-TV (6), KTBS-TV (3)
Baton Rouge, LA	290,380	95	WAFB (9), WBRZ (2), WGMB (44), WVLA (33)
Lafayette, LA	212,510	124	KADN (15), KATC (3), KLFY-TV (10)
Monroe, LA-El Dorado, AR	175,080	134	KAQY (11), KARD (14), KMCT-TV (39), KNOE-TV (8), KTVE (10), KYPX (49)
Lake Charles, LA	91,480	174	KPLC-TV (7), KVHP (29)
Alexandria, LA	81,920	179	KALB-TV (5), KLAX-TV (31), WNTZ (48)

State Cross Reference List

Communities that receive programs of stations that are located elsewhere.

KAQY, Monroe	See Columbia, LA
KKYK-TV, Monroe	See El Dorado, AR
WUPL, New Orleans	See Slidell, LA
KPXJ, Shreveport	See Minden, LA
KARD & KMCT-TV, West Monroe	See Monroe, LA

Louisiana Analog Station Totals as of December 1, 2001

	VHF	UHF	TOTAL
Commercial Television	15	15	30
Educational Television	0	8	8
	15	23	38

Louisiana—Alexandria

KALB-TV Ch. 5

Network Service: NBC.

Licensee: Media General Broadcasting Inc., 333 E. Grace St., Richmond, VA 23219.

Studio: 605 Washington St., Alexandria, LA 71301.

Phone: 318-445-2456. **Fax:** 318-442-7427.

Web Site: <http://www.kalb.com>

Technical Facilities: Channel No. 5 (76-82 MHz). Authorized power: 100-kw visual, 22-kw aural. Antenna: 1590-ft. above av. terrain, 1586-ft. above ground, 1749-ft. above sea level.

Latitude 31° 02' 15"
Longitude 92° 29' 45"

Transmitter: Forest Hill.

FCC Proposed Digital Channel Number: Ch. 35.

Note: Latitude and longitude coordinates shown are based on the North American Datum of 1927 (NAD 27) as currently required by the Mass Media Bureau of the FCC.

Multichannel TV Sound: Stereo only.

Satellite Earth Stations: Comtech, 4.2-meter C-band; Harris, 8-meter Ku-band; Harris receivers.

News Services: AP, CNN Newsource, NBC News Channel.

Ownership: Media General Inc. (Group Owner).

Began Operation: September 29, 1954. Sale to Park Broadcasting by Lanford Telecasting Co. approved by FCC September 17, 1993. Sale to Park Acquisition approved March 27, 1995. Sale to Media General Inc. by Park Acquisition approved by FCC November 22, 1996.

Represented (sales): Blair Television.

Represented (legal): Dow, Lohnes & Albertson PLLC.

Personnel:

Lesley E. Golmon, President & General Manager.

Michael Caplan, General Sales Manager.

Charles Neal, Local Sales Manager.

Robert Bell, News Director.

Phillip Taylor, Production Manager.

Brenda Kaiser, Business Manager.

Highest 30 Sec. Rate: \$1200.



© 2002 Warren Communications News

City of License: Alexandria. **Station DMA:** Alexandria, LA. **Rank:** 179.

Circulation © 2001 Nielsen. Coverage based on Nielsen study.

Grand Total	Cable TV Households	Non-cable TV Households	Total TV Households
Estimated Station Totals*	134,040	96,110	230,150
Average Weekly Circulation (2001)	89,070	34,383	123,453
Average Daily Circulation (2001)			71,030
Station DMA Total	Cable TV Households	Non-cable TV Households	Total TV Households
Estimated Station Totals*	54,550	26,990	81,540
Average Weekly Circulation (2001)	47,870	17,143	65,013
Average Daily Circulation (2001)			44,441
Other DMA Total	Cable TV Households	Non-cable TV Households	Total TV Households
Estimated Station Totals*	79,490	69,120	148,610
Average Weekly Circulation (2001)	41,201	17,240	58,440
Average Daily Circulation (2001)			26,588

*Estimated station totals are sums of the Nielsen TV and Cable TV household estimates for each county in which the station registers viewing of more than 5% as per the Nielsen Survey Methods.

Louisiana—Alexandria

KLAX-TV Ch. 31

Network Service: ABC.

Licensee: Pollack/Belz Communications Co. Inc., 5118 Park Ave., Suite 249, Memphis, TN 38117.

Studio: 1811 England Dr., Alexandria, LA 71303.

Mailing Address: Box 8818, Alexandria, LA 71306.

Phone: 318-473-0031. **Fax:** 318-442-4646.

E-mail: program@klax-tv.com

Web Site: http://www.klax-tv.com

Technical Facilities: Channel No. 31 (572-578 MHz). Authorized power: 1290-kw max. visual, 130-kw aural. Antenna: 1093-ft. above av. terrain, 1027-ft. above ground, 1253-ft. above sea level.

Latitude 31° 33' 54"
Longitude 92° 33' 00"

Transmitter: 1.5-mi. SW of Dry Prong.

Digital Facilities: Channel No. 32 (578-584 MHz). Power: 50-kw max. visual. Antenna: 1093-ft. above av. terrain, 1028-ft. above ground.

Latitude 31° 33' 54"
Longitude 92° 33' 00"

FCC Digital File Number: BPCDT-19991029AET (pending).

Note: Latitude and longitude coordinates shown are based on the North American Datum of 1927 (NAD 27) as currently required by the Mass Media Bureau of the FCC.

Satellite Earth Stations: Microdyne, 5-meter C-band; RCA Americom, 4-meter Ku-band; Microdyne, Standard Components receivers.

News Service: AP.

Ownership: Pollack/Belz Broadcasting Co. LLC (Group Owner).

Began Operation: March 3, 1983. Sale of station to G. Russell Chambers, et al., approved by FCC December 24, 1986, but not consummated. Sale to present owner by James Richards, Ben Johnson, et al., approved May 13, 1988. Sale to Catamount Broadcasting Group approved by FCC April 5, 1999 but not consummated.

Represented (sales): Petry Television Inc.

Represented (legal): Wood & Brinton.

Represented (engineering): Lechman & Johnson Inc.

Personnel:

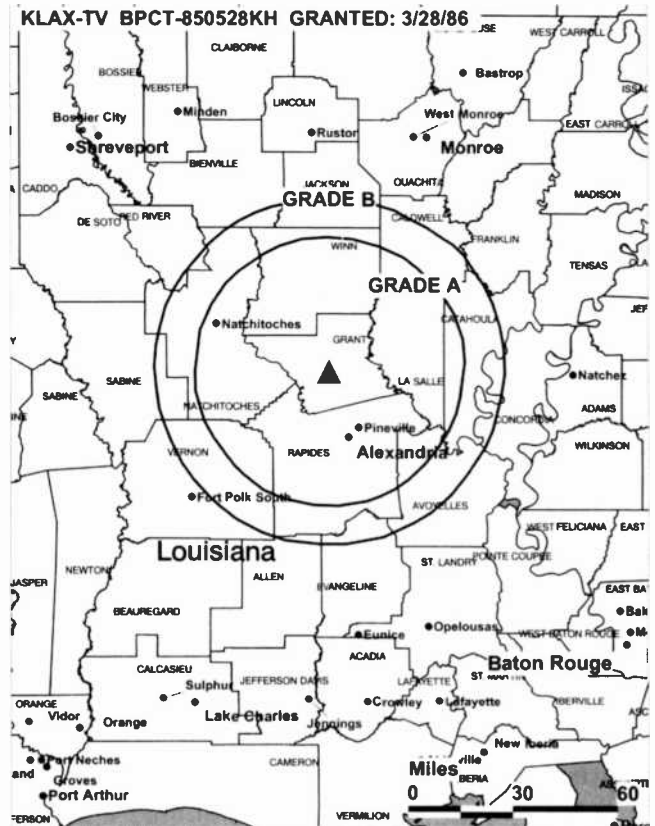
Daniel S. Penny, General Manager.

Mike Barrett, Chief Engineer.

Anne L'Heureux, News Director.

Julie Wingerd, Program Director.

Karen Hamilton, Promotion Director.



© 2002 Warren Communications News

David L. Carlson, Business Manager.

Robert Clark, Regional Sales Manager.

Ray Hebert, Production Manager.

Ken Nolan, Local Sales Manager.

Highest 30 Sec. Rate: \$600.

City of License: Alexandria. **Station DMA:** Alexandria, LA. **Rank:** 179.

Circulation © 2001 Nielsen. Coverage based on Nielsen study.

Grand Total	Cable TV Households	Non-cable TV Households	Total TV Households
Estimated Station Totals*	97,530	45,270	142,800
Average Weekly Circulation (2001)	51,461	12,279	63,740
Average Daily Circulation (2001)			23,827
Station DMA Total	Cable TV Households	Non-cable TV Households	Total TV Households
Estimated Station Totals*	54,550	21,130	75,680
Average Weekly Circulation (2001)	35,732	9,026	44,759
Average Daily Circulation (2001)			17,592
Other DMA Total	Cable TV Households	Non-cable TV Households	Total TV Households
Estimated Station Totals*	42,980	24,140	67,120
Average Weekly Circulation (2001)	15,729	3,252	18,981
Average Daily Circulation (2001)			6,235

*Estimated station totals are sums of the Nielsen TV and Cable TV household estimates for each county in which the station registers viewing of more than 5% as per the Nielsen Survey Methods.

Louisiana—Baton Rouge

WAFB
Ch. 9

Network Service: CBS.

Licensee: Raycom America Inc., 201 Monroe St., 20th Floor, RSA Tower, Montgomery, AL 36104.

Studio: 844 Government St., Baton Rouge, LA 70802-6090.

Phone: 504-383-9999. **Fax:** 504-379-7891.

Web Site: <http://www.wafb.com>

Technical Facilities: Channel No. 9 (186-192 MHz). Authorized power: 316-kw visual, 57.5-kw aural. Antenna: 1670-ft. above av. terrain, 1726-ft. above ground, 1700-ft. above sea level.

Latitude 30° 21' 58"
Longitude 91° 12' 47"

Transmitter: E of River Rd. & S of Baton Rouge on Duncan Point.

Digital Facilities: Channel No. 46 (662-668 MHz). Power: 959-kw max. visual. Antenna: 1588-ft. above av. terrain, 1585-ft. above ground.

Latitude 30° 21' 58"
Longitude 91° 12' 47"

FCC Digital File Number: BPCDT-19991025AEJ. Granted: May 12, 2000.

Note: Latitude and longitude coordinates shown are based on the North American Datum of 1927 (NAD 27) as currently required by the Mass Media Bureau of the FCC.

News Services: AP, CBS Newspath, CNN Newsource, UPI.

Ownership: Raycom Media Inc. (Group Owner).

Began Operation: April 19, 1953. First broadcast on Ch. 28. Shifted to Ch. 9 August 9, 1960 (*Television Digest*, Vol. 17:7). Sale to Guaranty Broadcasting by WDSU-TV Broadcasting Corp. and associated stockholders approved by FCC January 14, 1964 (Vol. 4:3). Sale to American Family Corp. (AFLAC) approved by FCC March 23, 1988. Sale to current owner by AFLAC approved by FCC November 19, 1996. (Vol. 36:34).

Represented (sales): Harrington, Righter & Parsons Inc.

Represented (legal): Covington & Burling.

Represented (engineering): David Steel & Associates Inc.

Personnel:

Ronald E. Winders, Vice President & General Manager.

Vicki Kellum, General Sales Manager.

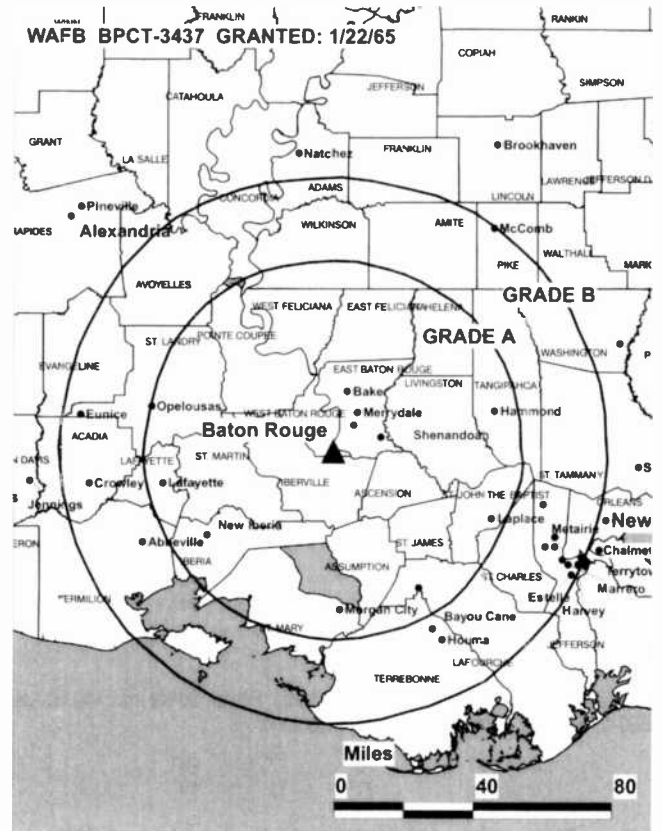
Denise Murrell, Local Sales Manager.

Dale Russell, Chief Engineer.

Vicki Zimmerman, News Director.

Andree Boyd, Promotions Manager.

Flo Ulmer, Business Manager.



© 2002 Warren Communications News

Kathy Kedroske, Program Coordinator.

Highest 30 Sec. Rate: \$1100.

City of License: Baton Rouge. **Station DMA:** Baton Rouge. **Rank:** 95.

Circulation © 2001 Nielsen. Coverage based on Nielsen study.

Grand Total	Cable TV Households	Non-cable TV Households	Total TV Households
Estimated Station Totals*	491,540	134,040	625,580
Average Weekly Circulation (2001)	265,439	60,207	325,646
Average Daily Circulation (2001)			171,765
Station DMA Total	Cable TV Households	Non-cable TV Households	Total TV Households
Estimated Station Totals*	203,410	60,690	264,100
Average Weekly Circulation (2001)	165,165	45,390	210,555
Average Daily Circulation (2001)			129,101
Other DMA Total	Cable TV Households	Non-cable TV Households	Total TV Households
Estimated Station Totals*	288,130	73,350	361,480
Average Weekly Circulation (2001)	100,274	14,817	115,091
Average Daily Circulation (2001)			42,665

*Estimated station totals are sums of the Nielsen TV and Cable TV household estimates for each county in which the station registers viewing of more than 5% as per the Nielsen Survey Methods.

Louisiana—Baton Rouge

WBRZ Ch. 2

Network Service: ABC.

Licensee: Louisiana Television Broadcasting, Box 2906, Baton Rouge, LA 70821.

Studio: 1650 Highland Rd., Baton Rouge, LA 70802.

Mailing Address: Box 2906, Baton Rouge, LA 70821.

Phone: 504-387-2222. **Fax:** 504-336-2246.

E-mail: news@wbrz.com

Web Site: http://www.wbrz.com

Technical Facilities: Channel No. 2 (54-60 MHz). Authorized power: 100-kw visual, 15-kw aural. Antenna: Circularly polarized, 1682-ft. above av. terrain, 1724-ft. above ground, 1749-ft. above sea level.

Latitude 30° 17' 49"
Longitude 91° 11' 40"

Transmitter: Plaquemine Point.

Digital Facilities: Channel No. 13 (210-216 MHz). Power: 30-kw max. visual. Antenna: 1690-ft. above av. terrain, 1682-ft. above ground.

Latitude 30° 17' 49"
Longitude 91° 11' 40"

FCC Digital File Number: BPCDT-20001031ABT. Granted: February 8, 2001.

Note: Latitude and longitude coordinates shown are based on the North American Datum of 1927 (NAD 27) as currently required by the Mass Media Bureau of the FCC.

Satellite Earth Stations: Transmit/receive Scientific-Atlanta, 10-meter; Andrew, 4.5-meter; Andrew, 7.3-meter; SatCom, 5.5-meter; Avantek, Microdyne, Scientific-Atlanta receivers.

SNG Mobile Dish: Subcomm RSI, 2.5-meter Ku-band.

News Services: ABC, AP.

Ownership: Manship Stations (Group Owner).

Began Operation: April 14, 1955.

Represented (sales): Blair Television.

Represented (legal): Cohn & Marks.

Personnel:

Richard F. Manship, President.

Patricia L. Cheramie, General Manager.

James Daboval III, Sales Director.

Andrew Shenkan, Sales Manager.

Mary Ann Clary, News Director.

Suzanne Marva, Programming Director.

Kim Manship, Finance Director.

Denise Akers, Marketing Director.



© 2002 Warren Communications News

Raymond J. Drago, Production Director.

Jamie Politz, Human Resources Director.

Clyde Pierce, Engineering Director.

Skip Haley, Information Services Director.

Rates: On request.

City of License: Baton Rouge. **Station DMA:** Baton Rouge. **Rank:** 95.

Circulation © 2001 Nielsen. Coverage based on Nielsen study.

Grand Total	Cable TV Households	Non-cable TV Households	Total TV Households
Estimated Station Totals*	450,340	115,850	566,190
Average Weekly Circulation (2001)	226,602	50,732	277,333
Average Daily Circulation (2001)			143,990
Station DMA Total	Cable TV Households	Non-cable TV Households	Total TV Households
Estimated Station Totals*	203,410	60,690	264,100
Average Weekly Circulation (2001)	157,632	41,621	199,252
Average Daily Circulation (2001)			116,606
Other DMA Total	Cable TV Households	Non-cable TV Households	Total TV Households
Estimated Station Totals*	246,930	55,160	302,090
Average Weekly Circulation (2001)	68,970	9,111	78,081
Average Daily Circulation (2001)			27,384

*Estimated station totals are sums of the Nielsen TV and Cable TV household estimates for each county in which the station registers viewing of more than 5% as per the Nielsen Survey Methods.

Louisiana—Baton Rouge

WGMB
Ch. 44

Network Service: FOX.

Licensee: ComCorp of Baton Rouge License Corp., Box 53708, Lafayette, LA 70505-3708.

Studio: 5220-B Essen Lane, Baton Rouge, LA 70809.

Mailing Address: 10000 Perkins Rd., Baton Rouge, LA 70810.

Phone: 225-769-0044. **Fax:** 225-769-9462.

E-mail: feedback@fox44.com

Web Site: http://www.fox44.com

Technical Facilities: Channel No. 44 (650-656 MHz). Authorized power: 3870-kw max. visual, 387-kw max. aural. Antenna: 1398-ft. above av. terrain, 1388-ft. above ground, 1401-ft. above sea level.

Latitude 30° 19' 35"
Longitude 91° 16' 36"

Transmitter: 1.9-mi. W of State Hwy. 1 on Hwy. 1148 near Addis.

Digital Facilities: Channel No. 45 (656-662 MHz). Power: 1000-kw max. visual. Antenna: 1391-ft. above av. terrain, 1388-ft. above ground.

Latitude 30° 19' 35"
Longitude 91° 16' 36"

FCC Digital File Number: BPCDT-19991020ACT. Granted: October 25, 2000.

Note: Latitude and longitude coordinates shown are based on the North American Datum of 1927 (NAD 27) as currently required by the Mass Media Bureau of the FCC.

Satellite Earth Stations: Anixter, 5-meter C-band; Comtech, 3.8-meter C-band; Comtech, 5-meter C-band; Comtech, 5-meter Ku & C-band; Sony receivers.

Ownership: Communications Corp. of America (Group Owner).

Began Operation: August 11, 1991.

Represented (sales): Millennium Sales & Marketing.

Represented (legal): Fletcher, Heald & Hildreth PLC.

Represented (engineering): Marsand Inc.

Personnel:

Damian Calato, General Manager.

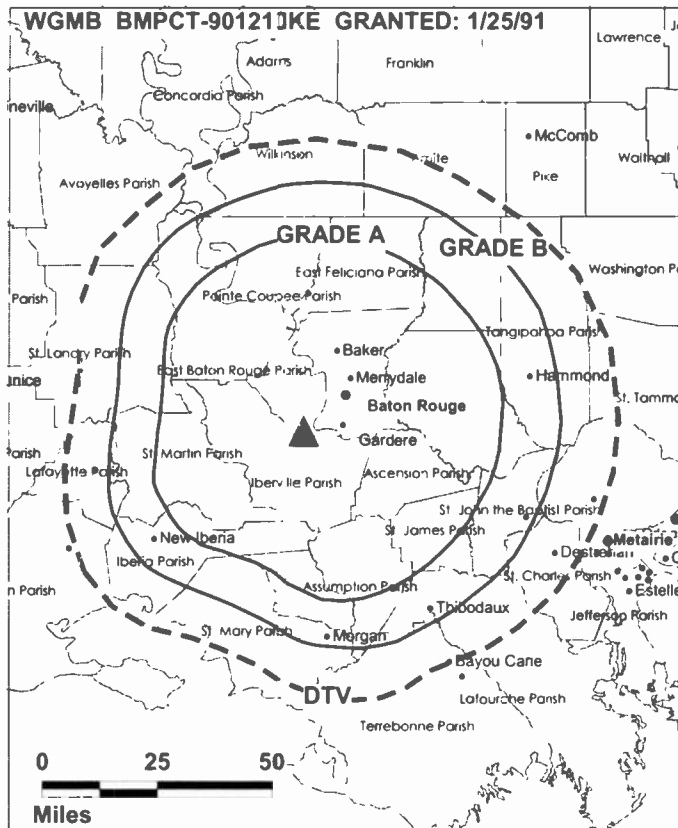
John Rockweiler, General Sales Manager.

Sara Skully, News Director.

Tammy Dupuy, Program Director.

Randall Norris, Promotions Director.

Ursula Sigur, Business Manager.



© 2002 Warren Communications News

Terry Freeman, Chief Engineer.

Steve Zuruto, Production Manager.

Highest 30 Sec. Rate: \$900.

City of License: Baton Rouge. **Station DMA:** Baton Rouge. **Rank:** 95.

Circulation © 2001 Nielsen. Coverage based on Nielsen study.

Grand Total	Cable TV Households	Non-cable TV Households	Total TV Households
Estimated Station Totals*	203,410	73,030	276,440
Average Weekly Circulation (2001)	110,430	30,603	141,034
Average Daily Circulation (2001)			52,772
Station DMA Total	Cable TV Households	Non-cable TV Households	Total TV Households
Estimated Station Totals*	203,410	58,750	262,160
Average Weekly Circulation (2001)	110,430	29,124	139,554
Average Daily Circulation (2001)			52,630
Other DMA Total	Cable TV Households	Non-cable TV Households	Total TV Households
Estimated Station Totals*	0	14,280	14,280
Average Weekly Circulation (2001)	0	1,480	1,480
Average Daily Circulation (2001)			142

*Estimated station totals are sums of the Nielsen TV and Cable TV household estimates for each county in which the station registers viewing of more than 5% as per the Nielsen Survey Methods.

Louisiana—Baton Rouge

WVLA
Ch. 33

Network Service: NBC.

Licensee: Knight Broadcasting of Baton Rouge License Corp., Box 3058, Lafayette, LA 70502.

Studio: 5220 Essen Lane, Baton Rouge, LA 70502.

Mailing Address: Box 3058, Lafayette, LA 70502.

Phone: 318-237-9965.

E-mail: wvla@wvla.mhs.compuServe.com

Technical Facilities: Channel No. 33 (584-590 MHz). Authorized power: 5000-kw max. visual, 500-kw max. aural. Antenna: 1713-ft. above av. terrain, 1735-ft. above ground, 1749-ft. above sea level.

Latitude 30° 19' 34.61"
Longitude 91° 16' 36.10"

Transmitter: 1.9-mi. W of Hwy. 1 on Hwy. 1148, Addis.

Digital Facilities: Channel No. 34 (590-596 MHz). Power: 226.5-kw max. visual. Antenna: 1712-ft. above av. terrain, 1711-ft. above ground.

Latitude 30° 19' 34.00"
Longitude 91° 16' 36.00"

FCC Digital File Number: BPCDT-19991008AAZ. Granted: January 11, 2001.

Note: Latitude and longitude coordinates shown are based on the North American Datum of 1927 (NAD 27) as currently required by the Mass Media Bureau of the FCC.

Multichannel TV Sound: Stereo only.

Satellite Earth Stations: Harris, 3-meter Ku-band; Harris, 8-meter Ku-band; Microdyne, 7-meter C-band; Microwave Assoc., 5-meter C-band; Harris, Microdyne, Microwave Assoc. receivers.

News Services: AP, NBC News Channel, Skycom.

Ownership: White Knight Holdings Inc. (Group Owner).

Began Operation: January 16, 1971. Sale to present owner by Vetter Communications approved by FCC July 17, 1996. Sale to Vetter Communications by Richard O. Rush, et al., approved by FCC March 12, 1976.

Represented (sales): Continental Television Sales.

Represented (legal): Shaw Pittman.

Personnel:

Larry Dietz, Operations Manager.

Peggy Day, Local Sales Director.

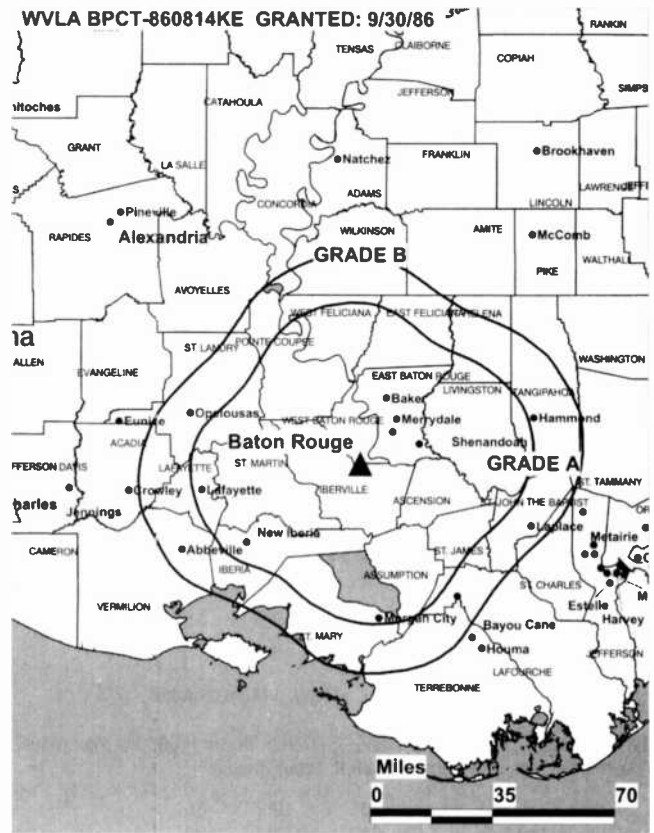
Donnie Picou, National Sales Director.

Larry Davis, News Director.

Joyce Harvey, Program Director.

Jason Furrate, Promotion & Marketing Director.

Bob Davidge, Production Manager.



© 2002 Warren Communications News

William Johnson, Research.

Tom Woodside, Chief Engineer.

Felton Coleman, Public Affairs Manager.

Highest 30 Sec. Rate: \$1000.

City of License: Baton Rouge. **Station DMA:** Baton Rouge. **Rank:** 95.

Circulation © 2001 Nielsen. Coverage based on Nielsen study.

Grand Total	Cable TV Households	Non-cable TV Households	Total TV Households
Estimated Station Totals*	333,390	109,830	443,220
Average Weekly Circulation (2001)	183,875	36,921	220,796
Average Daily Circulation (2001)			92,622
Station DMA Total	Cable TV Households	Non-cable TV Households	Total TV Households
Estimated Station Totals*	203,410	60,690	264,100
Average Weekly Circulation (2001)	140,210	30,391	170,601
Average Daily Circulation (2001)			74,081
Other DMA Total	Cable TV Households	Non-cable TV Households	Total TV Households
Estimated Station Totals*	129,980	49,140	179,120
Average Weekly Circulation (2001)	43,665	6,530	50,195
Average Daily Circulation (2001)			18,541

*Estimated station totals are sums of the Nielsen TV and Cable TV household estimates for each county in which the station registers viewing of more than 5% as per the Nielsen Survey Methods.

Louisiana—Columbia

KAQY Ch. 11

Network Service: ABC.

Grantee: Pears Broadcasting Inc., 3100 Sterling Rd., Monroe, LA 71203.

Studio: 3100 Sterling Rd., Monroe, LA 71203.

Phone: 318-325-3011. **Fax:** 318-327-7519.

E-mail: tdeal@abc-11.com

Web Site: <http://www.abc-11.com>

Technical Facilities: Channel No. 11 (198-204 MHz). Authorized power: 315-kw visual. Antenna: 1923-ft. above av. terrain, 1788-ft. above ground, 1785-ft. above sea level.

Latitude 32° 05' 42"
Longitude 92° 10' 34"

Transmitter: 5-mi. WNW of Grayson.

Digital Facilities: Channel No. 57 (728-734 MHz). Power: 1000-kw max. visual. Antenna: 1706-ft. above av. terrain, 1715-ft. above ground.

Latitude 32° 05' 42"
Longitude 92° 10' 34"

FCC Digital File Number: BPCDT-19991101AJY. Granted: March 16, 2000.

Note: Latitude and longitude coordinates shown are based on the North American Datum of 1927 (NAD 27) as currently required by the Mass Media Bureau of the FCC.

Ownership: Pears Broadcasting Inc.

Began Operation: December 10, 1998. Transfer of control from Thomas G. Pears to Dr. Paul J. Azar Jr. & Charles H. Chatelain approved by FCC February 26, 1999. Transfer of control from Dr. Paul J. Azar Jr. to Charles H. Chatelain approved by FCC June 6, 2001.

Represented (sales): Millennium Sales & Marketing.

Represented (legal): Fletcher, Heald & Hildreth PLC.

Represented (engineering): du Treil, Lundin & Rackley Inc.

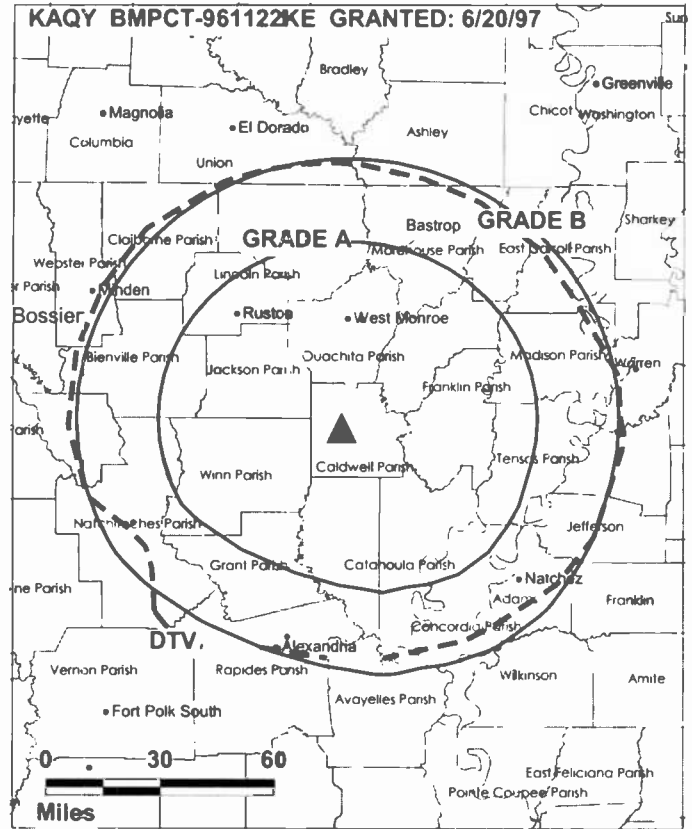
Personnel:

Tom Deal, General Manager.

Celeste Warren, General Sales Manager.

Rates: On request.

City of License: Columbia. **Station DMA:** Monroe-El Dorado. **Rank:** 134.



© 2002 Warren Communications News

Circulation © 2001 Nielsen. Coverage based on Nielsen study.

Grand Total	Cable TV Households	Non-cable TV Households	Total TV Households
Estimated Station Totals*	108,260	79,34C	187,600
Average Weekly Circulation (2001)	50,524	23,583	74,107
Average Daily Circulation (2001)			29,369
Station DMA Total	Cable TV Households	Non-cable TV Households	Total TV Households
Estimated Station Totals*	108,260	57,120	165,380
Average Weekly Circulation (2001)	50,524	21,062	71,586
Average Daily Circulation (2001)			28,610
Other DMA Total	Cable TV Households	Non-cable TV Households	Total TV Households
Estimated Station Totals*	0	22,220	22,220
Average Weekly Circulation (2001)	0	2,521	2,521
Average Daily Circulation (2001)			759

*Estimated station totals are sums of the Nielsen TV and Cable TV household estimates for each county in which the station registers viewing of more than 5% as per the Nielsen Survey Methods.

Louisiana—Lafayette

KADN

Ch. 15

(Operates satellite WNTZ, Natchez, MS)

Network Service: FOX.

Licensee: KADN Broadcasting Inc. (Louisiana Corp.), 1500 Eraste Landry Rd., Lafayette, LA 70506.

Studio: 1500 Eraste Landry Rd., Lafayette, LA 70506.

Phone: 337-237-1500. **Fax:** 337-237-2237.

Web Site: <http://www.kadn.com>

Technical Facilities: Channel No. 15 (476-482 MHz). Authorized power: 2300-kw max. visual, 231-kw max. aural. Antenna: 1181-ft. above av. terrain, 1178-ft. above ground, 1217-ft. above sea level.

Latitude 30° 21' 44"
Longitude 92° 12' 53"

Transmitter: 3-mi. S of Church Point.

Digital Facilities: Channel No. 16 (482-488 MHz). Power: 800-kw max. visual. Antenna: 1178-ft. above av. terrain, 1178-ft. above ground.

Latitude 30° 21' 44"
Longitude 92° 12' 53"

FCC Digital File Number: BPCDT-19991101AHD. Granted: May 2, 2001.

Note: Latitude and longitude coordinates shown are based on the North American Datum of 1927 (NAD 27) as currently required by the Mass Media Bureau of the FCC.

Satellite Earth Stations: KLM, 4.6-meter C-band; Scientific-Atlanta, 4.6-meter C-band; Vertex, 5.2-meter Ku-band; M/A-Com, Scientific-Atlanta receivers.

LMA: Local marketing agreement with WGMB (F), Baton Rouge.

Ownership: KADN Broadcasting Inc.

Began Operation: February 27, 1980.

Represented (sales): Millennium Sales & Marketing.

Represented (legal): Fletcher, Heald & Hildreth PLC.

Personnel:

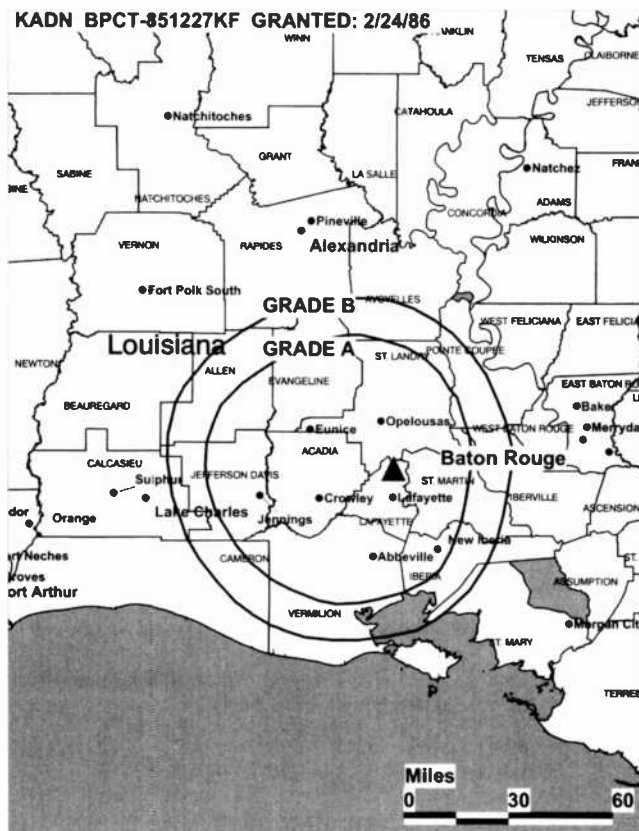
Rod Hall, General Manager.

Tom Poehler, General Sales Manager.

Dave Wenger, Local Sales Manager.

Tony Gullory, Chief Engineer.

Ron High, Promotion Director.



© 2002 Warren Communications News

Highest 30 Sec. Rate: \$590.

City of License: Lafayette. **Station DMA:** Lafayette, LA. **Rank:** 124.

Circulation © 2001 Nielsen. Coverage based on Nielsen study.

Grand Total	Cable TV Households	Non-cable TV Households	Total TV Households
Estimated Station Totals*	180,510	68,320	248,830
Average Weekly Circulation (2001)	96,031	30,728	126,760
Average Daily Circulation (2001)			48,939
Station DMA Total	Cable TV Households	Non-cable TV Households	Total TV Households
Estimated Station Totals*	153,360	52,760	206,120
Average Weekly Circulation (2001)	88,482	28,501	116,983
Average Daily Circulation (2001)			45,354
Other DMA Total	Cable TV Households	Non-cable TV Households	Total TV Households
Estimated Station Totals*	27,150	15,560	42,710
Average Weekly Circulation (2001)	7,549	2,227	9,776
Average Daily Circulation (2001)			3,585

*Estimated station totals are sums of the Nielsen TV and Cable TV household estimates for each county in which the station registers viewing of more than 5% as per the Nielsen Survey Methods.

Louisiana—Lafayette

KATC
Ch. 3

Network Service: ABC.

Licensee: KATC Communications Inc., 134 Columbus St., Charleston, SC 29402.

Studio: 1103 Eraste Landry Rd., Lafayette, LA 70506.

Mailing Address: Box 63333, Lafayette, LA 70596-3333.

Phone: 337-235-3333. **Fax:** 337-235-9363.

E-mail: webmaster@katctv.com

Web Site: http://www.katc.com

Technical Facilities: Channel No. 3 (60-66 MHz). Authorized power: 100-kw visual, 20-kw aural. Antenna: 1740-ft. above av. terrain, 1793-ft. above ground, 1800-ft. above sea level.

Latitude	30°	02'	19.10"
Longitude	92°	22'	14.90"

Transmitter: 25-mi. SW of city limits.

Digital Facilities: Channel No. 28 (554-560 MHz). Power: 22-kw max. visual. Antenna: 300-ft. above av. terrain, 300-ft. above ground.

Latitude	30°	02'	19.00"
Longitude	92°	22'	15.00"

FCC Digital File Number: BPCDT-19991029ADF. Granted: March 10, 2000.

Note: Latitude and longitude coordinates shown are based on the North American Datum of 1927 (NAD 27) as currently required by the Mass Media Bureau of the FCC.

Satellite Earth Stations: Andrew, 4.5-meter C-band; Andrew, 7.3-meter C-band; Microdyne, 5-meter Ku-band; Scientific-Atlanta, 4.6-meter C-band; Avantek, Microdyne, Scientific-Atlanta receivers.

News Services: ABC NewsOne, AP, CNN Newsource.

Ownership: Evening Post Publishing Co. (Group Owner).

Began Operation: September 19, 1962. Sale to Loyola University by Acadian TV Corp. approved by FCC April 29, 1982. Sale to ML Media Partners by Loyola University approved by FCC November 28, 1986. Sale to present owner approved by FCC August 2, 1995.

Represented (sales): Continental Television Sales.

Represented (legal): Dow, Lohnes & Albertson PLLC.

Personnel:

Ed Ortelli, General Manager.

Judi Henderson, Program Director.

Cathy Schexnayder, Business Manager.

Patrick O'Brien, Chief Engineer.



© 2002 Warren Communications News

Highest 30 Sec. Rate: \$1200.

City of License: Lafayette. **Station DMA:** Lafayette, LA. **Rank:** 124.

Circulation © 2001 Nielsen. Coverage based on Nielsen study.

Grand Total	Cable	Non-cable	Total
	TV Households	TV Households	TV Households
Estimated Station Totals*	226,940	109,860	336,800
Average Weekly Circulation (2001)	144,158	41,486	185,644
Average Daily Circulation (2001)			96,484
Station DMA Total	Cable	Non-cable	Total
	TV Households	TV Households	TV Households
Estimated Station Totals*	153,360	52,760	206,120
Average Weekly Circulation (2001)	114,782	32,149	146,930
Average Daily Circulation (2001)			82,144
Other DMA Total	Cable	Non-cable	Total
	TV Households	TV Households	TV Households
Estimated Station Totals*	73,580	57,100	130,680
Average Weekly Circulation (2001)	29,377	9,337	38,714
Average Daily Circulation (2001)			14,340

*Estimated station totals are sums of the Nielsen TV and Cable TV household estimates for each county in which the station registers viewing of more than 5% as per the Nielsen Survey Methods

Louisiana—Lafayette

KLFY-TV
Ch. 10

Network Service: CBS.

Licensee: KLFY LP, 599 Lexington Ave., 47th Floor, New York, NY 10022.

Studio: 1808 Eraste Landry Rd., Lafayette, LA 70506.

Mailing Address: Box 90665, Lafayette, LA 70509.

Phone: 337-981-4823. **Fax:** 337-984-8323.

E-mail: tv10@kfy.com

Web Site: http://www.kfy.com

Technical Facilities: Channel No. 10 (192-198 MHz). Authorized power: 309-kw visual, 45.7-kw aural. Antenna: 1729-ft. above av. terrain, 1775-ft. above ground, 1762-ft. above sea level.

Latitude 30° 19' 19"
Longitude 92° 16' 59"

Transmitter: 2-mi. S of Branch.

Digital Facilities: Channel No. 56 (722-728 MHz). Power: 1000-kw max. visual. Antenna: 1663-ft. above av. terrain, 1668-ft. above ground, 1695-ft. above sea level.

Latitude 30° 19' 19"
Longitude 92° 16' 59"

Transmitter: 3413 Phillips Rd., Branch.

FCC Digital File Number: BPCDT-990217KE. Granted: October 29, 1999.

Note: Latitude and longitude coordinates shown are based on the North American Datum of 1927 (NAD 27) as currently required by the Mass Media Bureau of the FCC.

Multichannel TV Sound: Stereo only.

Satellite Earth Stations: EASI, 4.3-meter Ku & C-band; Scientific-Atlanta, 3-meter Ku-band; Scientific-Atlanta, 4.5-meter C-band; Scientific-Atlanta, 4.5-meter Ku-band; Scientific-Atlanta, 7.2-meter C-band; Cyclesat, EASI, M/A-Com, Scientific-Atlanta receivers.

News Service: AP.

Ownership: Young Broadcasting Inc. (Group Owner).

Began Operation: June 3, 1955. Sale to Texoma Broadcasting Inc. (KWTX) by Camillia Broadcasting Co. Inc., Paul H. DeClouet & associates approved by FCC January 27, 1965 (Television Digest, Vol. 4:48, 5:6). Transfer of control to individual stockholders of KWTX Broadcasting Co., which held 80%, approved by FCC January 22, 1968. Sale to KLFY-TV Ltd. Partnership by Texoma Broadcasts Inc. approved by FCC 1986. Sale to present owner by M. N. Bostick, et al., approved by FCC February 3, 1988.

Represented (sales): Adam Young Inc.

Represented (legal): Wiley, Rein & Fielding.

Personnel:

Michael Barras, President & General Manager.

Maria Placer, Vice President, News.



© 2002 Warren Communications News

Sandra Campeaux, Station Manager.

Sally Thompson, Marketing & Promotion Director.

Rodney Evans, Chief Engineer.

Highest 30 Sec. Rate: \$775.

City of License: Lafayette. **Station DMA:** Lafayette, LA. **Rank:** 124.

Circulation © 2001 Nielsen. Coverage based on Nielsen study.

Grand Total	Cable TV Households	Non-cable TV Households	Total TV Households
Estimated Station Totals*	298,680	123,740	422,420
Average Weekly Circulation (2001)	203,259	58,159	261,418
Average Daily Circulation (2001)			140,831
Station DMA Total	Cable TV Households	Non-cable TV Households	Total TV Households
Estimated Station Totals*	153,360	52,760	206,120
Average Weekly Circulation (2001)	120,796	41,980	162,776
Average Daily Circulation (2001)			101,916
Other DMA Total	Cable TV Households	Non-cable TV Households	Total TV Households
Estimated Station Totals*	145,320	70,980	216,300
Average Weekly Circulation (2001)	82,462	16,179	98,641
Average Daily Circulation (2001)			38,916

*Estimated station totals are sums of the Nielsen TV and Cable TV household estimates for each county in which the station registers viewing of more than 5% as per the Nielsen Survey Methods.

Louisiana—Lake Charles

KPLC-TV Ch. 7

Network Service: NBC.

Licensee: Cosmos Broadcasting Corp., Box 1490, Lake Charles, LA 70602-1490.

Studio: 320 Division St., Lake Charles, LA 70601.

Mailing Address: Box 1490, Lake Charles, LA 70602-1490.

Phone: 337-439-9071. **Fax:** 337-437-7600.

E-mail: kplc@aol.com

Web Site: <http://www.kplctv.com>

Technical Facilities: Channel No. 7 (174-180 MHz). Authorized power: 295-kw visual, 55-kw aural. Antenna: 1480-ft. above av. terrain, 1519-ft. above ground, 1549-ft. above sea level.

Latitude 30° 23' 43"
Longitude 93° 00' 08"

Transmitter: Near Fenton.

Digital Facilities: Channel No. 7 (174-180 MHz). Power: 20-kw visual. Antenna: 1480-ft. above av. terrain, 1476-ft. above ground.

Latitude 30° 23' 47"
Longitude 93° 00' 08"

FCC Digital File Number: BMPCDT-20000501ADP. Granted: February 5, 2001.

Note: Latitude and longitude coordinates shown are based on the North American Datum of 1927 (NAD 27) as currently required by the Mass Media Bureau of the FCC.

Satellite Earth Stations: Comtech, 7-meter Ku & C-band; Harris, 3-meter C-band; Harris, 3-meter Ku-band; Harris, 10-meter Ku-band; Harris, Omni receivers.

News Service: AP.

Ownership: Cosmos Broadcasting Corp. (Group Owner).

Began Operation: September 29, 1954. Sale to present owner by Channel Communications approved by FCC November 13, 1986 (*Television Digest*, Vol. 26:39). Sale to Channel Communications by G. Russell Chambers approved by FCC March 31, 1986. Sale to G. Russell Chambers by Calcasieu TV & Radio Inc. approved by FCC February 18, 1971. Sale to Calcasieu by T. B. Lanford & L. M. Sepaugh Sr. & Jr. approved by FCC June 30, 1964 (Vol. 4:18, 27).

Represented (sales): Harrington, Righter & Parsons Inc.

Represented (legal): Dow, Lohnes & Albertson PLLC.

Personnel:

James D. Serra, Vice President & General Manager.

Jim Reardon, General Sales Manager.

Bob Dowden, National Sales Manager.

Robin Daugereau, Program & Marketing Director.

Tim Bourgeois, Creative Services & Promotion Director.



© 2002 Warren Communications News

Dianna Mayo, Operations Manager.

Sandra Thompson, Business Manager.

John Scott, Chief Engineer.

Rates: On request.

City of License: Lake Charles. **Station DMA:** Lake Charles. **Rank:** 174.

Circulation © 2001 Nielsen. Coverage based on Nielsen study.

Grand Total	Cable TV Households	Non-cable TV Households	Total TV Households
Estimated Station Totals*	183,160	106,320	289,480
Average Weekly Circulation (2001)	113,170	41,778	154,948
Average Daily Circulation (2001)			81,760
Station DMA Total	Cable TV Households	Non-cable TV Households	Total TV Households
Estimated Station Totals*	60,460	28,170	88,630
Average Weekly Circulation (2001)	52,907	21,657	74,564
Average Daily Circulation (2001)			51,353
Other DMA Total	Cable TV Households	Non-cable TV Households	Total TV Households
Estimated Station Totals*	122,700	78,150	200,850
Average Weekly Circulation (2001)	60,263	20,121	80,384
Average Daily Circulation (2001)			30,407

* Estimated station totals are sums of the Nielsen TV and Cable TV household estimates for each county in which the station registers viewing of more than 5% as per the Nielsen Survey Methods.

Louisiana—Lake Charles

KVHP
Ch. 29

Network Service: FOX.

Licensee: National Communications Inc., 129 W. Prier Lake Rd., Lake Charles, LA 70601.

Studio: 129 W. Prier Lake Rd., Lake Charles, LA 70601.

Phone: 318-474-1316. **Fax:** 318-477-0715.

E-mail: watchfox29@aol.com

Technical Facilities: Channel No. 29 (560-566 MHz). Authorized power: 2507-kw max. visual. Antenna: 1293-ft. above av. terrain, 1289-ft. above ground, 1319-ft. above sea level.

Latitude 30° 17' 26"
Longitude 93° 34' 35"

Transmitter: State Rte. 379, 5.9-mi. NW of Edgerly.

Digital Facilities: Channel No. 30 (566-572 MHz). Power: 1000-kw max. visual. Antenna: 1060-ft. above av. terrain, 1030-ft. above ground, 1033-ft. above sea level.

Latitude 30° 17' 26"
Longitude 93° 34' 35"

FCC Digital File Number: BPCDT-990714LD. Granted: May 2, 2001.

Note: Latitude and longitude coordinates shown are based on the North American Datum of 1927 (NAD 27) as currently required by the Mass Media Bureau of the FCC.

Ownership: National Communications Inc.

Began Operation: January 18, 1983. Sale to Herschell Hardesty & J. W. DiGiglia by Hugh Van Eaton approved by FCC March 3, 1984. Sale to Marvin Gorman Ministries Inc. from receivership approved by FCC July 16, 1986. Sale to KVHP-TV Partners approved by FCC March 12, 1987. Sale to present owner approved by FCC October 3, 1996.

Represented (sales): Seitel Inc.

Represented (legal): Baraff, Koemer & Olender PC.

Personnel:

- Bruce Hamilton**, General Manager.
- Melvin Johns**, Operations Manager.
- Ken Smith**, General & Regional Sales Manager.
- Debbie Racca**, National Sales Manager.
- Marcus Potier**, Chief Engineer.
- Tara Hardesty**, Program Director.
- Marty Myers**, Promotion Director.
- Dianna Thibodeaux**, Business Manager.



© 2002 Warren Communications News

Leonard Brown, Production Manager.

Highest 30 Sec. Rate: \$450.

City of License: Lake Charles. **Station DMA:** Lake Charles. **Rank:** 174.

Circulation © 2001 Nielsen. Coverage based on Nielsen study.

Grand Total	Cable TV Households	Non-cable TV Households	Total TV Households
Estimated Station Totals*	188,840	86,120	274,960
Average Weekly Circulation (2001)	91,721	20,229	111,950
Average Daily Circulation (2001)			38,949
Station DMA Total	Cable TV Households	Non-cable TV Households	Total TV Households
Estimated Station Totals*	60,460	28,170	88,630
Average Weekly Circulation (2001)	31,115	9,329	40,444
Average Daily Circulation (2001)			15,968
Other DMA Total	Cable TV Households	Non-cable TV Households	Total TV Households
Estimated Station Totals*	128,380	57,950	186,330
Average Weekly Circulation (2001)	60,606	10,900	71,506
Average Daily Circulation (2001)			22,982

*Estimated station totals are sums of the Nielsen TV and Cable TV household estimates for each county in which the station registers viewing of more than 5% as per the Nielsen Survey Methods.

Louisiana—Minden

KPXJ
Ch. 21

Network Service: PAX.

Licensee: Paxson Communications License Co. LLC, 601 Clearwater Park Rd., West Palm Beach, FL 33401.

Studio: 312 E. Kings Hwy., Shreveport, LA 71104.

Phone: 318-219-4716. **Fax:** 318-868-9672.

Web Site: <http://www.pax.tv>

Technical Facilities: Channel No. 21 (512-518 MHz). Authorized power: 3020-kw max. visual. Antenna: 469-ft. above av. terrain, 466-ft. above ground, 679-ft. above sea level.

Latitude 32° 44' 40"
Longitude 93° 22' 54"

Transmitter: 0.5-mi. from intersection of State Hwy. 7 & Parish Rd 18 at a bearing of 60°T.

FCC Proposed Digital Channel Number: Ch. 21.

Note: Latitude and longitude coordinates shown are based on the North American Datum of 1927 (NAD 27) as currently required by the Mass Media Bureau of the FCC.

Ownership: Paxson Communications Corp. (Group Owner).

Began Operation: August 31, 1998 as WPXO.

Represented (sales): Continental Television Sales.

Represented (engineering): D. C. Williams PE.

Personnel:

George Sirven, General Manager.

LeeAnn Lewis, Local Sales Manager.

Judy Meller, National Sales Manager.

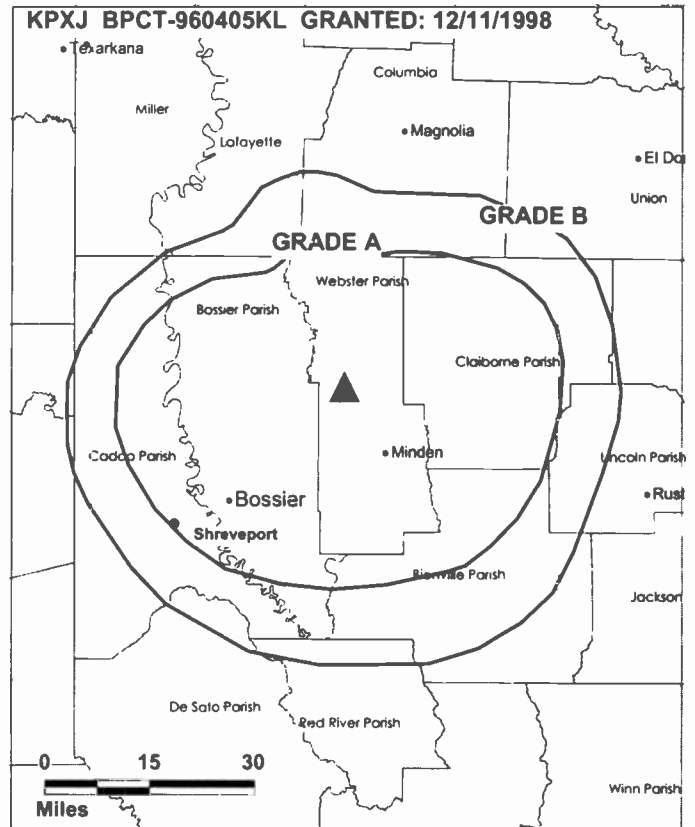
James Bickmore, Chief Engineer.

Jan Elkins, News Director.

Valerie Cosby, Regional Sales Manager.

Blanchard Short, Business & Traffic Manager.

Rates: On request.



© 2002 Warren Communications News

City of License: Minden. **Station DMA:** Shreveport. **Rank:** 79.

Circulation © 2001 Nielsen. Coverage based on Nielsen study.

Grand Total	Cable TV Households	Non-cable TV Households	Total TV Households
Estimated Station Totals*	130,950	56,520	187,470
Average Weekly Circulation (2001)	24,792	6,653	31,444
Average Daily Circulation (2001)			9,515
Station DMA Total	Cable TV Households	Non-cable TV Households	Total TV Households
Estimated Station Totals*	130,950	56,520	187,470
Average Weekly Circulation (2001)	24,792	6,653	31,444
Average Daily Circulation (2001)			9,515

*Estimated station totals are sums of the Nielsen TV and Cable TV household estimates for each county in which the station registers viewing of more than 5% as per the Nielsen Survey Methods.

Louisiana—West Monroe-Monroe

KARD Ch. 14

Network Service: FOX.

Licensee: Quorum of Louisiana License LLC, 18 Newbury St., Boston, MA 02116.

Studio: 200 Pavilion Rd., West Monroe, LA 71292.

Phone: 318-323-1972. **Fax:** 318-322-0926.

E-mail: foxpages@kard.com

Web Site: http://www.kard.com

Technical Facilities: Channel No. 14 (470-476 MHz). Authorized power: 5000-kw max. visual, 500-kw max. aural. Antenna: 1876-ft. above av. terrain, 1929-ft. above ground, 2049-ft. above sea level.

Latitude 32° 05' 41"
Longitude 92° 10' 39"

Transmitter: 5.5-mi. W of Columbia, 1.5-mi. S of Hwy. 4.

Digital Facilities: Channel No. 36 (602-608 MHz). Power: 1000-kw max. visual. Antenna: 1870-ft. above av. terrain, 1880-ft. above ground.

Latitude 32° 05' 42"
Longitude 92° 10' 34"

FCC Digital File Number: BPDCT-19991101ADC. Granted: January 22, 2001.

Note: Latitude and longitude coordinates shown are based on the North American Datum of 1927 (NAD 27) as currently required by the Mass Media Bureau of the FCC.

Multichannel TV Sound: Stereo only.

Satellite Earth Stations: Andrew, 3.5-meter; Andrew, 7-meter; Andrew, Microwave Assoc. receivers.

Ownership: Quorum Broadcast Holdings Inc. (Group Owner).

Began Operation: August 19, 1967. Operation as KUZN-TV on Ch. 39 ended December 12, 1968 when station left air. It resumed operation under new ownership August 13, 1970; left air again August 16, 1971. Changed to Ch. 14 and resumed operation October 6, 1974. Transfer of control to Kenneth E. Meyer, et al., approved by FCC January 31, 1978. Sale to Charles Woods by Meyer, et al., approved by FCC November 2, 1984. Assignment to Banam Broadcasting Inc. approved by FCC March 16, 1993. Sale to Petracom Equity Partners LP approved by FCC May 31, 1995. Sale to present owner by Petracom Equity Partners LP approved by FCC May 4, 1998 (*Television Digest*, Vol. 37:37). Sale to Nexstar Broadcasting was approved by the FCC November 28, 2000 but never consummated.

Represented (sales): Continental Television Sales.

Represented (legal): Arter & Hadden LLP.

Represented (engineering): Cohen, Dippell & Everist PC.

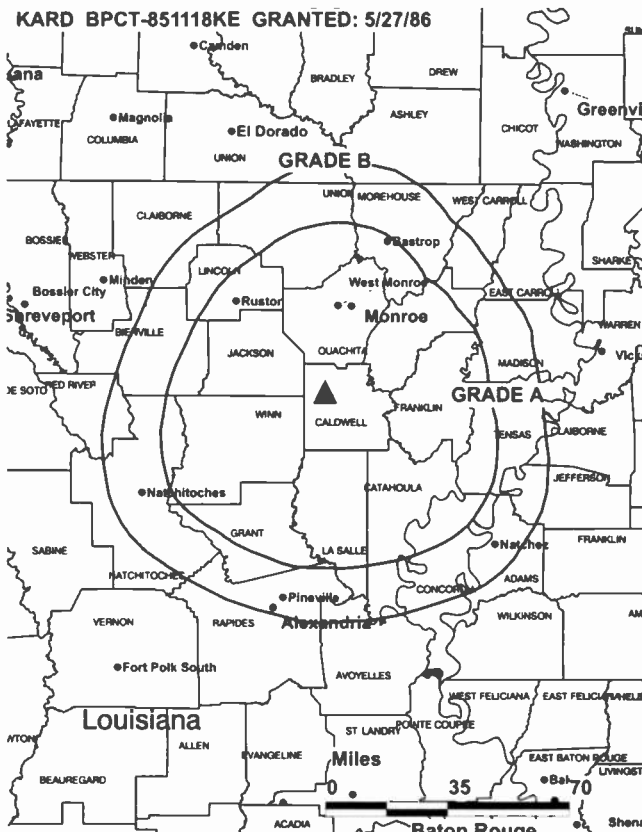
Personnel:

Art Lanham, Vice President & General Manager.

Joe Currie, General Sales Manager.

Phil Maddern, National & Regional Sales Manager.

Richard Logan, Chief Engineer.



© 2002 Warren Communications News

Irma Campbell, Program Director.

Rachel Miller, Promotion Director.

J. D. Hammons, Production Manager.

Richard Byrd, Business Manager.

Highest 30 Sec. Rate: \$600.

City of License: West Monroe. **Station DMA:** Monroe-El Dorado. **Rank:** 134.

Circulation © 2001 Nielsen. Coverage based on Nielsen study.

Grand Total	Cable TV Households	Non-cable TV Households	Total TV Households
Estimated Station Totals*	111,810	98,020	209,830
Average Weekly Circulation (2001)	55,656	24,850	80,506
Average Daily Circulation (2001)			28,993
Station DMA Total	Cable TV Households	Non-cable TV Households	Total TV Households
Estimated Station Totals*	108,260	57,120	165,380
Average Weekly Circulation (2001)	54,950	20,051	75,001
Average Daily Circulation (2001)			27,725
Other DMA Total	Cable TV Households	Non-cable TV Households	Total TV Households
Estimated Station Totals*	3,550	40,900	44,450
Average Weekly Circulation (2001)	706	4,799	5,505
Average Daily Circulation (2001)			1,268

*Estimated station totals are sums of the Nielsen TV and Cable TV household estimates for each county in which the station registers viewing of more than 5% as per the Nielsen Survey Methods.

Louisiana—West Monroe

KMCT-TV Ch. 39

Network Service: Independent.

Licensee: Louisiana Christian Broadcasting Inc., 701 Parkwood Dr., West Monroe, LA 71291.

Studio: 701 Parkwood Dr., West Monroe, LA 71291.

Phone: 318-322-1399. **Fax:** 318-323-3783.

Technical Facilities: Channel No. 39 (620-626 MHz). Authorized power: 560-kw max. visual, 56-kw max. aural. Antenna: 498-ft. above av. terrain, 514-ft. above ground, 583-ft. above sea level.

Latitude 32° 30' 21"
Longitude 92° 08' 54"

Transmitter: 701 Parkwood Dr.

Digital Facilities: Channel No. 38 (614-620 MHz). Power: 50-kw max. visual. Antenna: 502-ft. above av. terrain, 518-ft. above ground.

Latitude 32° 30' 21"
Longitude 92° 08' 55"

FCC Digital File Number: BPCDT-19991029ADX. Granted: November 9, 2000.

Note: Latitude and longitude coordinates shown are based on the North American Datum of 1927 (NAD 27) as currently required by the Mass Media Bureau of the FCC.

Ownership: Lamb Broadcasting Inc.

Began Operation: April 7, 1986.

Personnel:

Charles Reed, President & General Manager.

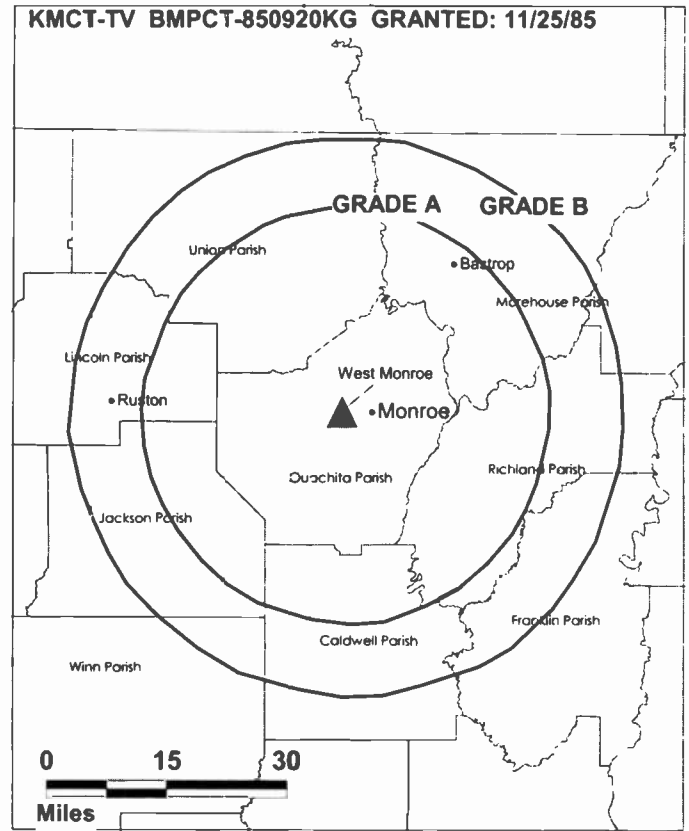
Jerry Polk, Operations Manager.

Joe Curry, General Sales Manager.

Dave Thompson, Chief Engineer.

Rates: On request.

City of License: West Monroe. **Station DMA:** Monroe-El Dorado. **Rank:** 134.



© 2002 Warren Communications News

Circulation © 2001 Nielsen. Coverage based on Nielsen study.

Grand Total	Cable TV Households	Non-cable TV Households	Total TV Households
Estimated Station Totals*	68,220	16,320	84,540
Average Weekly Circulation (2001)	5,279	1,436	6,716
Average Daily Circulation (2001)			1,735
Station DMA Total	Cable TV Households	Non-cable TV Households	Total TV Households
Estimated Station Totals*	68,220	16,320	84,540
Average Weekly Circulation (2001)	5,279	1,436	6,716
Average Daily Circulation (2001)			1,735

*Estimated station totals are sums of the Nielsen TV and Cable TV household estimates for each county in which the station registers viewing of more than 5% as per the Nielsen Survey Methods.

Louisiana—Monroe-West Monroe

KNOE-TV Ch. 8

Network Service: CBS.

Licensee: NOE Corp. LLC, Box 4067, Monroe, LA 71211.

Studio: 1400 Oliver Rd., Monroe, LA 71201.

Mailing Address: Box 4067, 1400 Oliver Rd., Monroe, LA 71211.

Phone: 318-388-8888. **Fax:** 318-388-0070.

Web Site: <http://www.knoe.com>

Technical Facilities: Channel No. 8 (180-186 MHz). Authorized power: 316-kw visual, 62.5-kw aural. Antenna: 1989-ft. above av. terrain, 1919-ft. above ground, 1981-ft. above sea level.

Latitude 32° 11' 50"
Longitude 92° 04' 14"

Transmitter: 232 KNOE tower, Riverton.

Digital Facilities: Channel No. 7 (174-180 MHz). Power: 5-kw visual. Antenna: 1699-ft. above av. terrain, 1716-ft. above ground.

Latitude 32° 11' 50"
Longitude 92° 04' 14"

FCC Digital File Number: BPCDT-20001024ABE. Granted: February 8, 2001.

Note: Latitude and longitude coordinates shown are based on the North American Datum of 1927 (NAD 27) as currently required by the Mass Media Bureau of the FCC.

Satellite Earth Stations: RCA, 3.7-meter Ku-band; Scientific-Atlanta, 3.7-meter C-band; Scientific-Atlanta, 7-meter C-band; Simulsat, 7-meter C-band; Harris, Pinzone receivers.

SNG Mobile Dish: BMS; Microwave Radio.

AM Affiliate: KNOE, 5-kw, 540 kHz.

FM Affiliate: KNOE-FM, 100-kw, 101.9 MHz (No. 270), 1670-ft.

News Services: AP, CBS Newspath, CNN Newsource, Colorgraphics, National Weather Service, Potomac News Service, Fox NewsEdge.

Ownership: Noe Corp. LLC.

Began Operation: September 27, 1953.

Represented (sales): Blair Television.

Represented (legal): Cohn & Marks.

Personnel:

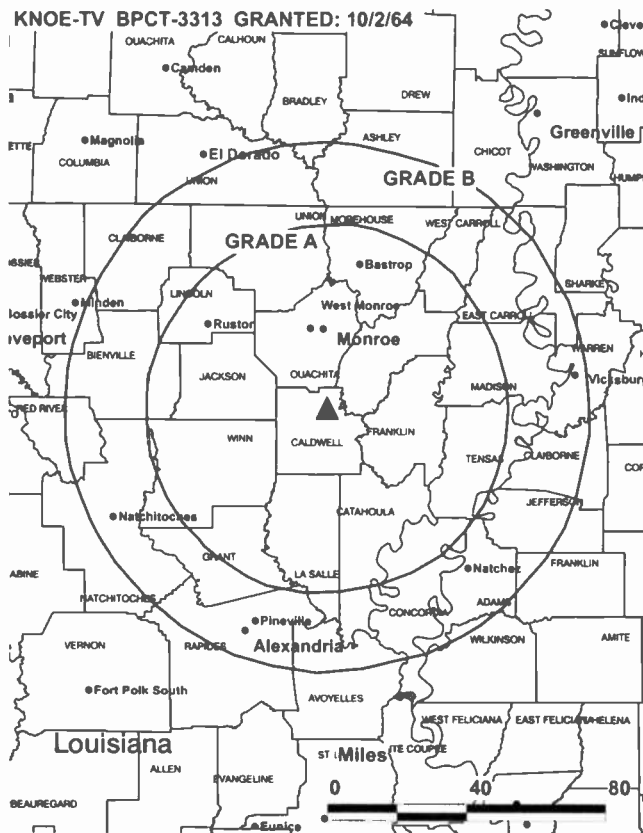
Roy Frostenson, General Manager.

John Matherne, General Sales Manager.

B. J. Dyche, Promotion & Marketing Director.

Denis Baker, Business Manager.

Jerry Harkins, Chief Engineer.



© 2002 Warren Communications News

Eddie Rayner, Operations & Production Manager.

Laura Z. Roberts, Personnel Director.

Ken Booth, News Director.

Highest 30 Sec. Rate: \$1200.

City of License: Monroe. **Station DMA:** Monroe-El Dorado. **Rank:** 134.

Circulation © 2001 Nielsen. Coverage based on Nielsen study.

Grand Total	Cable TV Households	Non-cable TV Households	Total TV Households
Estimated Station Totals*	128,510	116,200	244,710
Average Weekly Circulation (2001)	95,994	49,443	145,437
Average Daily Circulation (2001)			89,554
Station DMA Total	Cable TV Households	Non-cable TV Households	Total TV Households
Estimated Station Totals*	108,260	65,740	174,000
Average Weekly Circulation (2001)	88,458	41,056	129,514
Average Daily Circulation (2001)			83,793
Other DMA Total	Cable TV Households	Non-cable TV Households	Total TV Households
Estimated Station Totals*	20,250	50,460	70,710
Average Weekly Circulation (2001)	7,535	8,387	15,923
Average Daily Circulation (2001)			5,761

*Estimated station totals are sums of the Nielsen TV and Cable TV household estimates for each county in which the station registers viewing of more than 5% as per the Nielsen Survey Methods.

Louisiana—Monroe-El Dorado, Arkansas

KTVE
Ch. 10

Network Service: NBC.

Licensee: GOCOM-Ouachita License LLC, 7621 Little Ave., Suite 506, Charlotte, NC 28226.

Studios: 2909 Kilpatrick Blvd., Monroe, LA 71201; 400 W. Main St., El Dorado, AR 71730.

Mailing Address: 7621 Little Ave., Suite 506, Charlotte, NC 28226.

Phones: 318-323-1300 (Monroe); 870-862-6651 (El Dorado). **Fax:** 318-322-9718 (Monroe); 870-862-6655 (El Dorado).

E-mail: region10@bayou.com

Web Site: <http://www.region10.com>

Technical Facilities: Channel No. 10 (192-198 MHz). Authorized power: 316-kw visual, 63.1-kw aural. Antenna: Circularly polarized, 2000-ft. above av. terrain, 1980-ft. above ground, 2106-ft. above sea level.

Latitude 33° 04' 41.00"
Longitude 92° 13' 40.60"

Transmitter: 0.5-mi. S of Bolding, on Missouri Pacific RR spur.

FCC Proposed Digital Channel Number: Ch. 27.

Note: Latitude and longitude coordinates shown are based on the North American Datum of 1927 (NAD 27) as currently required by the Mass Media Bureau of the FCC.

Multichannel TV Sound: Stereo only.

Satellite Earth Stations: Harris, 3-meter C-band; Harris, 3.5-meter Ku-band; Harris, 7-meter Ku-band; Satcom Technologies, 8.3-meter C-band; Harris, Microdyne receivers.

News Service: AP.

Ownership: GOCOM Holdings LLC (Group Owner).

Began Operation: December 18, 1955. Merger with Grapevine Communications Inc. approved by FCC November 1, 1999. Sale to GOCOM Communications LLC by Gocom Broadcasting Corp. approved by FCC July 11, 1997 (*Television Digest*, Vol. 37:37). Sale to Gocom Broadcasting Corp. by Gray Communications Systems approved by FCC June 21, 1996. Sale to Gray Communications Systems by Fuqua National Inc. approved by FCC December 4, 1967. Sale to Fuqua by William Simon and WVET-TV approved by FCC November 29, 1963 (Vol. 3:49). Transfer of 32% from Simon to WVET-TV approved by FCC September 8, 1960 (Vol. 16:34). Sale to William Simon (52%) and WVET-TV (48%) by co-equal owners Dr. Joe F. Rushton, W. C. Blewster Jr. & W. M. Bigley approved by FCC July 6, 1960 (Vol. 16:25, 28).

Represented (sales): Continental Television Sales.

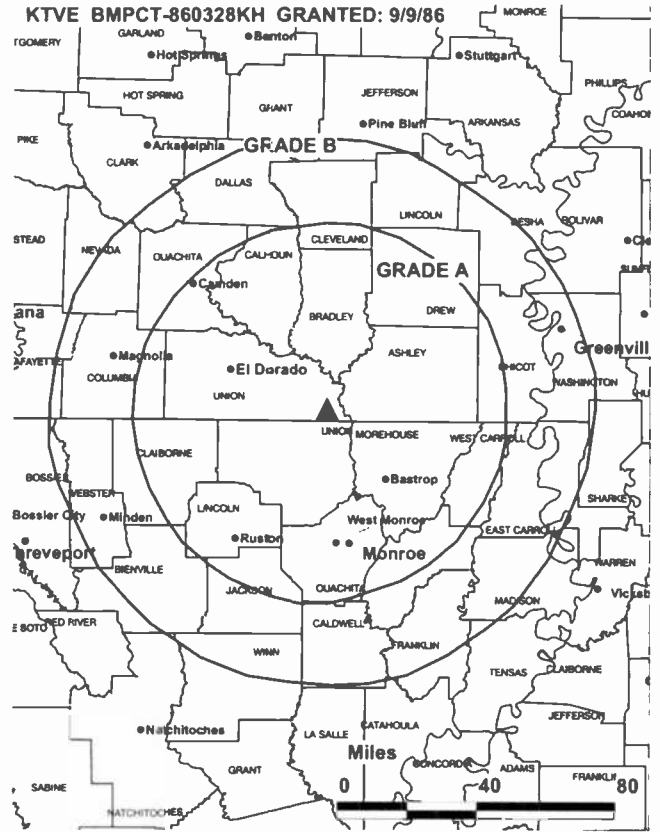
Represented (legal): Cohn & Marks.

Personnel:

Lynn Fairbanks, Vice President & General Manager.

Lydia Guillory, General Sales Manager.

Ray Sumrall, Chief Engineer.



© 2002 Warren Communications News

Brian Grenrood, News Director.

Pete Petrawski, Promotion Director.

Betty Smith, Business Director.

Keith Harper, Operations Manager.

City of License: El Dorado, AR. **Station DMA:** Monroe-El Dorado. **Rank:** 134.

Circulation © 2001 Nielsen. Coverage based on Nielsen study.

Grand Total	Cable TV Households	Non-cable TV Households	Total TV Households
Estimated Station Totals*	150,700	117,100	267,800
Average Weekly Circulation (2001)	86,687	38,171	124,858
Average Daily Circulation (2001)			62,700
Station DMA Total	Cable TV Households	Non-cable TV Households	Total TV Households
Estimated Station Totals*	94,710	54,520	149,230
Average Weekly Circulation (2001)	69,708	28,671	98,379
Average Daily Circulation (2001)			52,904
Other DMA Total	Cable TV Households	Non-cable TV Households	Total TV Households
Estimated Station Totals*	55,990	62,580	118,570
Average Weekly Circulation (2001)	16,979	9,500	26,479
Average Daily Circulation (2001)			9,796

*Estimated station totals are sums of the Nielsen TV and Cable TV household estimates for each county in which the station registers viewing of more than 5% as per the Nielsen Survey Methods.

Louisiana—New Orleans

WDSU
Ch. 6

Network Service: NBC.

Licensee: Hearst-Argyle Television Inc., 888 7th Ave., New York, NY 10106.

Studio: 846 Howard Ave., New Orleans, LA 70113.

Phone: 504-679-0600. **Fax:** 504-679-0745.

Web Site: <http://www.wdsu.com>

Technical Facilities: Channel No. 6 (82-88 MHz). Authorized power: 95.5-kw visual, 19.5-kw aural. Antenna: Circularly polarized, 932-ft. above av. terrain, 968-ft. above ground, 971-ft. above sea level.

Latitude 29° 57' 01.00"
Longitude 89° 57' 28.50"

Transmitter: 221 E. Josephine St., Chalmette.

Digital Facilities: Channel No. 43 (644-650 MHz). Power: 1000-kw max. visual. Antenna: 849-ft. above av. terrain, 845-ft. above ground.

Latitude 29° 56' 59.00"
Longitude 89° 57' 28.00"

FCC Digital File Number: BPCDT-19990903AAI. Granted: November 26, 1999.

Note: Latitude and longitude coordinates shown are based on the North American Datum of 1927 (NAD 27) as currently required by the Mass Media Bureau of the FCC.

Multichannel TV Sound: Stereo and separate audio program.

Satellite Earth Stations: Transmit/receive Harris, 8-meter Ku-band; Andrew, 3.5-meter Ku-band; Andrew, 7-meter Ku & C-band; Harris, 3.5-meter Ku-band; Scientific-Atlanta, 7-meter C-band; Harris, Scientific-Atlanta receivers.

News Services: AP, CNN Newsource, NBC News Channel.

Ownership: Hearst-Argyle Television Inc. (Group Owner).

Began Operation: December 18, 1948. Sale to Cosmos Broadcasting by Royal Street Corp. approved by FCC November 29, 1972 (*Television Digest*, Vol. 12:15, 49). Sale to Pulitzer Publishing Co. approved by FCC September 22, 1989 (Vol. 29:31, 34, 35). Sale to present owner approved by FCC November 24, 1998 (Vol. 38:22, 48).

Represented (sales): Eagle Television Sales.

Personnel:

Mason Granger, President & General Manager.

Frank Ratermann, General Sales Manager.

Giovanna Savorgnan, Local Sales Manager.

Ken Ericson, News Director.

Chet Guillot, Chief Engineer.

Lenora Cannon, Program Coordinator.



© 2002 Warren Communications News

William Johnson, Research Director.

Fran Donnelly, Business Manager.

Rates: On request.

City of License: New Orleans. **Station DMA:** New Orleans. **Rank:** 43.

Circulation © 2001 Nielsen. Coverage based on Nielsen study.

Grand Total	Cable TV Households	Non-cable TV Households	Total TV Households
Estimated Station Totals*	614,110	180,770	794,880
Average Weekly Circulation (2001)	394,172	103,653	497,825
Average Daily Circulation (2001)			251,304
Station DMA Total	Cable TV Households	Non-cable TV Households	Total TV Households
Estimated Station Totals*	477,270	152,160	629,430
Average Weekly Circulation (2001)	347,388	100,169	447,557
Average Daily Circulation (2001)			233,034
Other DMA Total	Cable TV Households	Non-cable TV Households	Total TV Households
Estimated Station Totals*	136,840	28,610	165,450
Average Weekly Circulation (2001)	46,784	3,484	50,268
Average Daily Circulation (2001)			18,270

*Estimated station totals are sums of the Nielsen TV and Cable TV household estimates for each county in which the station registers viewing of more than 5% as per the Nielsen Survey Methods.

Louisiana—New Orleans

WGNO
Ch. 26

Network Service: ABC.

Licensee: WGNO Inc., 2 Canal St., Suite 2800, New Orleans, LA 70130.

Studio: 2 Canal St., Suite 2800, New Orleans, LA 70130.

Phone: 504-581-2600. **Fax:** 504-581-2182.

Web Site: <http://www.abc26.com>

Technical Facilities: Channel No. 26 (542-548 MHz). Authorized power: 2690-kw max. & 1100-kw horizontal visual, 269-kw max. & 111-kw horizontal aural. Antenna: 1010-ft. above av. terrain, 1049-ft. above ground, 1049-ft. above sea level.

Latitude 29° 58' 55"
Longitude 89° 56' 58"

Holds CP for change to 5000-kw max. visual, 1014-ft. above av. terrain, 1017-ft. above ground, 1017-ft. above sea level. BPC7-960702KM.

Transmitter: Paris Rd. & Bayou Bienvenue, New Orleans.

Digital Facilities: Channel No. 15 (476-482 MHz). Power: 200-kw max. visual. Antenna: 955-ft. above av. terrain, 955-ft. above ground.

Latitude 29° 58' 57"
Longitude 89° 56' 58"

FCC Digital File Number: BPCDT-19990901AAC (pending).

Note: Latitude and longitude coordinates shown are based on the North American Datum of 1927 (NAD 27) as currently required by the Mass Media Bureau of the FCC.

Satellite Earth Stations: Simulcast, 7-meter C-band; Vertex, 5-meter Ku-band; Harris, Scientific-Atlanta receivers.

Ownership: Tribune Broadcasting Co. (Group Owner).

Began Operation: October 14, 1967. Sale to Tribune Broadcasting Co. by General Media Corp. approved by FCC July 22, 1983. Sale to General Media by Seymour Smith, et al., approved June 30, 1978. Previous sale by Receiver in Bankruptcy approved by FCC December 29, 1971. Station was originally owned by David W. Wagenvoord, et al.

Represented (sales): TeleRep Inc.

Represented (legal): Sidley & Austin.

Represented (engineering): Edward F. Lorentz & Associates.

Personnel:

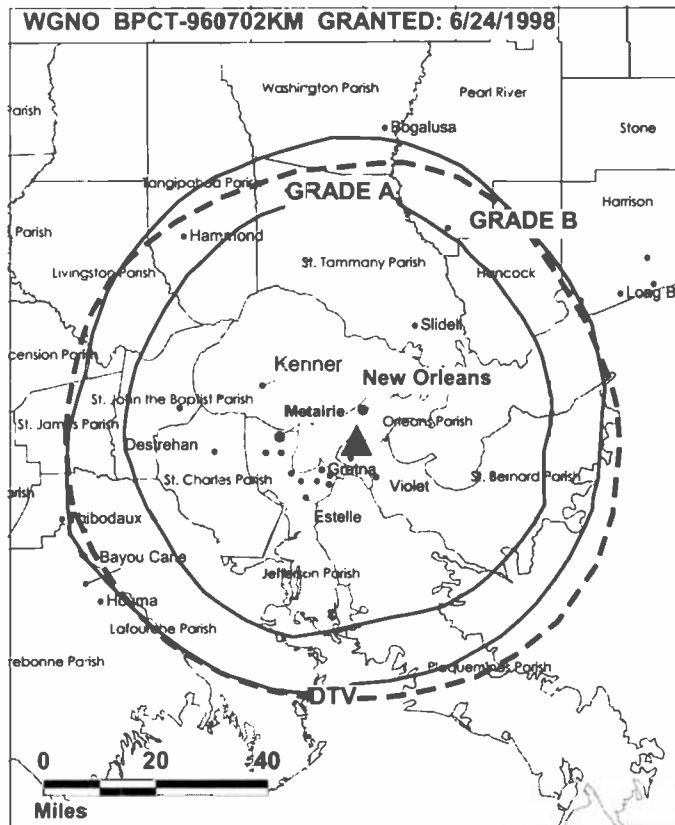
Don Rooney, Operations Director.

Jim Goodlad, Local Sales Manager.

Gary Avenel, National Sales Manager.

Paula Pendarvis, News Director.

Patricia Buchert, Controller & Chief Financial Officer.



© 2002 Warren Communications News

Kathleen Quinn, Program & Creative Services Director.

Highest 30 Sec. Rate: \$1500.

City of License: New Orleans. **Station DMA:** New Orleans. **Rank:** 43.

Circulation © 2001 Nielsen. Coverage based on Nielsen study.

Grand Total	Cable TV Households	Non-cable TV Households	Total TV Households
Estimated Station Totals*	557,330	152,160	709,490
Average Weekly Circulation (2001)	320,735	79,306	400,041
Average Daily Circulation (2001)			166,430
Station DMA Total	Cable TV Households	Non-cable TV Households	Total TV Households
Estimated Station Totals*	477,270	152,160	629,430
Average Weekly Circulation (2001)	305,902	79,306	385,208
Average Daily Circulation (2001)			162,362
Other DMA Total	Cable TV Households	Non-cable TV Households	Total TV Households
Estimated Station Totals*	80,060	0	80,060
Average Weekly Circulation (2001)	14,833	0	14,833
Average Daily Circulation (2001)			4,068

*Estimated station totals are sums of the Nielsen TV and Cable TV household estimates for each county in which the station registers viewing of more than 5% as per the Nielsen Survey Methods.

Louisiana—New Orleans

WHNO
Ch. 20

Network Service: Independent.

Licensee: LeSea Broadcasting Corp., Box 12, South Bend, IN 46624.

Studio: 1100 S. Jefferson Davis Pkwy., New Orleans, LA 70125.

Phone: 504-822-1920. **Fax:** 504-822-2060.

E-mail: pibeene@lese.com

Web Site: <http://www.whno.com>

Technical Facilities: Channel No. 20 (506-512 MHz). Authorized power: 3720-kw max. visual. Antenna: 899-ft. above av. terrain, 902-ft. above ground, 902-ft. above sea level.

Latitude 29° 55' 11"
Longitude 90° 01' 29"

Holds CP for change to 5000-kw max. visual, 902-ft. above av. terrain. BMPCT-960702KE.

Transmitter: 3210 Old Behrman Hwy.

Digital Facilities: Channel No. 14 (470-476 MHz). Power: 300-kw max. visual. Antenna: 833-ft. above av. terrain, 837-ft. above ground.

Latitude 29° 55' 11"
Longitude 90° 01' 29"

FCC Digital File Number: BPCDT-19991005ABM. Granted: January 11, 2001.

Note: Latitude and longitude coordinates shown are based on the North American Datum of 1927 (NAD 27) as currently required by the Mass Media Bureau of the FCC.

Satellite Earth Stations: AFC, 5-meter C-band; Comtech, 3.8-meter Ku & C-band; DX Communications, Scientific-Atlanta receivers.

Ownership: Le Sea Broadcasting Co. (Group Owner).

Began Operation: October 20, 1994.

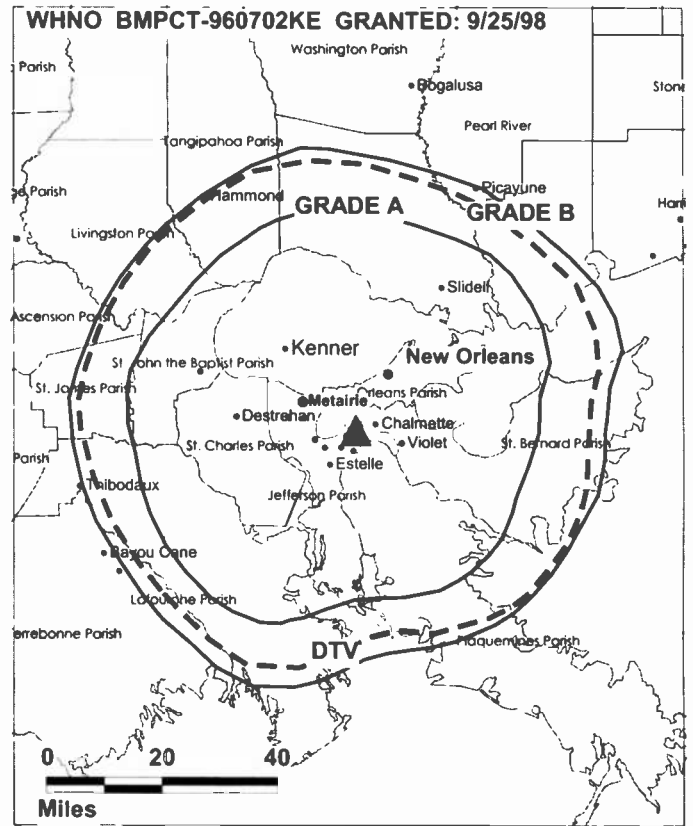
Represented (legal): Gardner, Carton & Douglas.

Personnel:

Pamela J. Beene, General Manager.

Doug Booth, Chief Engineer.

Shilanda Becnel, Traffic Manager.



© 2002 Warren Communications News

Highest 30 Sec. Rate: \$125.

City of License: New Orleans. **Station DMA:** New Orleans. **Rank:** 43.

Circulation © 2001 Nielsen. Coverage based on Nielsen study.

Grand Total	Cable TV Households	Non-cable TV Households	Total TV Households
Estimated Station Totals*	425,280	119,470	544,750
Average Weekly Circulation (2001)	37,713	19,069	56,782
Average Daily Circulation (2001)			17,799
Station DMA Total	Cable TV Households	Non-cable TV Households	Total TV Households
Estimated Station Totals*	425,280	119,470	544,750
Average Weekly Circulation (2001)	37,713	19,069	56,782
Average Daily Circulation (2001)			17,799

*Estimated station totals are sums of the Nielsen TV and Cable TV household estimates for each county in which the station registers viewing of more than 5% as per the Nielsen Survey Methods.

Louisiana—New Orleans

WNOL-TV Ch. 38

Network Service: WBN.

Licensee: Tribune Broadcasting Co., 435 N. Michigan Ave., Chicago, IL 60611.

Studio: 1400 Poydras St., New Orleans, LA 70112.

Phone: 504-525-3838. **Fax:** 504-569-0908.

Web Site: <http://www.wnol.com>

Technical Facilities: Channel No. 38 (614-620 MHz). Authorized power: 5000-kw max. visual, 500-kw max. aural. Antenna: 1019-ft. above av. terrain, 1018-ft. above ground, 1019-ft. above sea level.

Latitude 29° 58' 41"
Longitude 89° 56' 26"

Transmitter: 0.37-mi. SE of intersection of Rte. 47 & St. Bernard Parish boundary, Chalmette.

Digital Facilities: Channel No. 40 (626-632 MHz). Power: 200-kw max. visual. Antenna: 906-ft. above av. terrain, 907-ft. above ground.

Latitude 29° 58' 57"
Longitude 89° 56' 58"

FCC Digital File Number: BPCDT-19991015ABK. Granted: May 14, 2001.

Note: Latitude and longitude coordinates shown are based on the North American Datum of 1927 (NAD 27) as currently required by the Mass Media Bureau of the FCC.

Multichannel TV Sound: Stereo only.

Satellite Earth Station: Simulcast, 7-meter; Harris, M/A-Com receivers.

Ownership: Tribune Broadcasting Co. (Group Owner).

Began Operation: March 25, 1984. Sale to TVX Broadcast Group by Channel 38 Assoc. Inc. approved by FCC February 28, 1986 (*Television Digest*, Vol. 25:50). Sale to Quincy Jones Broadcasting approved by FCC November 17, 1989. Sale to Qwest Broadcasting LLC approved by FCC December 13, 1995 (Vol. 34:47; 35:51). Sale to present owner by Qwest Broadcasting LLC approved by FCC January 12, 2000 (Vol. 39:46; 40:7).

Represented (sales): MMT Sales Inc.

Personnel:

Michael C. LaBonia, Vice President & General Manager.

Tom Post, General Sales Manager.

Chris Peet, National Sales Manager.

Betty Moore, Business Manager.

Bob Lawrence, Chief Engineer.

Gary Furlow, Production Manager.

Claudia Velasco, Promotions Manager.



© 2002 Warran Communications News

Rates: On request.

City of License: New Orleans. **Station DMA:** New Orleans. **Rank:** 43.

Circulation © 2001 Nielsen. Coverage based on Nielsen study.

Grand Total	Cable TV Households	Non-cable TV Households	Total TV Households
Estimated Station Totals*	501,550	149,040	650,590
Average Weekly Circulation (2001)	185,984	63,408	249,392
Average Daily Circulation (2001)			97,635
Station DMA Total	Cable TV Households	Non-cable TV Households	Total TV Households
Estimated Station Totals*	477,270	149,040	626,310
Average Weekly Circulation (2001)	184,722	63,408	248,130
Average Daily Circulation (2001)			97,125
Other DMA Total	Cable TV Households	Non-cable TV Households	Total TV Households
Estimated Station Totals*	24,280	0	24,280
Average Weekly Circulation (2001)	1,263	0	1,263
Average Daily Circulation (2001)			510

* Estimated station totals are sums of the Nielsen TV and Cable TV household estimates for each county in which the station registers viewing of more than 5% as per the Nielsen Survey Methods.

Louisiana—New Orleans

WPXL
Ch. 49

Network Service: PAX.

Licensee: Flinn Broadcasting Corp., 188 S. Bellevue, Suite 222, Memphis, TN 38104.

Studio: 3900 Veterans Blvd., Suite 202, Metairie, LA 70002.

Phone: 504-887-9795. **Fax:** 504-887-1518.

Web Site: <http://www.pax.net/wpxl>

Technical Facilities: Channel No. 49 (680-686 MHz). Authorized power: 2500-kw max. visual. Antenna: 889-ft. above av. terrain, 889-ft. above ground, 889-ft. above sea level.

Latitude 29° 55' 11"
Longitude 90° 01' 29"

Transmitter: 3201 Behrman Hwy.

Digital Facilities: Channel No. 50 (686-692 MHz). Power: 1000-kw max. visual. Antenna: 860-ft. above av. terrain, 861-ft. above ground.

Latitude 29° 55' 11"
Longitude 90° 01' 29"

FCC Digital File Number: BPCDT-19990915ATF. Granted: January 11, 2001.

Note: Latitude and longitude coordinates shown are based on the North American Datum of 1927 (NAD 27) as currently required by the Mass Media Bureau of the FCC.

Ownership: Flinn Broadcasting Corp. (Group Owner).

Began Operation: March 19, 1989. Left air Spring 1990. Resumed operation under current ownership May 25, 1994.

Represented (legal): Pepper & Corazzini LLP.

Represented (engineering): du Treil, Lundin & Rackley Inc.

Personnel:

Lynn Long, General Manager.

Jim Tapley, Promotion Director.

Ami Jenkins, Business Manager.

Ernie Harvey, Chief Engineer.

Rates: On request.

City of License: New Orleans. **Station DMA:** New Orleans. **Rank:** 43.



© 2002 Warren Communications News

Circulation © 2001 Nielsen. Coverage based on Nielsen study.

Grand Total	Cable TV Households	Non-cable TV Households	Total TV Households
Estimated Station Totals*	501,550	137,810	639,360
Average Weekly Circulation (2001)	81,523	32,621	114,144
Average Daily Circulation (2001)			38,263
Station DMA Total	Cable TV Households	Non-cable TV Households	Total TV Households
Estimated Station Totals*	477,270	137,810	615,080
Average Weekly Circulation (2001)	80,018	32,621	112,639
Average Daily Circulation (2001)			37,923
Other DMA Total	Cable TV Households	Non-cable TV Households	Total TV Households
Estimated Station Totals*	24,280	0	24,280
Average Weekly Circulation (2001)	1,505	0	1,505
Average Daily Circulation (2001)			340

*Estimated station totals are sums of the Nielsen TV and Cable TV household estimates for each county in which the station registers viewing of more than 5% as per the Nielsen Survey Methods.

Louisiana—New Orleans

WVUE Ch. 8

Network Service: FOX.

Licensee: Emmis Television License Corp. of Honolulu, 3500 W. Olive Ave., Suite 300, Burbank, CA 91505-4604.

Studio: 1025 S. Jefferson Davis Pkwy., New Orleans, LA 70125.

Phone: 504-486-6161. **Fax:** 504-483-1212; 504-483-1219.

Technical Facilities: Channel No. 8 (180-186 MHz). Authorized power: 316-kw visual, 31.6-kw aural. Antenna: 990-ft. above av. terrain, 1046-ft. above ground, 1049-ft. above sea level.

Latitude 29° 57' 14"
Longitude 89° 56' 58"

Transmitter: 3900 Marrietta Rd., Chalmette.

Digital Facilities: Channel No. 29 (560-566 MHz). Power: 1000-kw max. visual. Antenna: 892-ft. above av. terrain, 890-ft. above ground.

Latitude 29° 57' 14"
Longitude 89° 56' 58"

FCC Digital File Number: BPCDT-19991028AEP. Granted: November 6, 2000.

Note: Latitude and longitude coordinates shown are based on the North American Datum of 1927 (NAD 27) as currently required by the Mass Media Bureau of the FCC.

Satellite Earth Stations: Andrew, 7-meter C-band; Andrew, 9-meter C-band; Satcom Technologies, 7-meter Ku-band; Scientific-Atlanta, 9-meter C-band; AvanteK, Microdyne, Scientific-Atlanta receivers.

News Services: AP, CNN Newsource, Fox NewsEdge.

Ownership: Emmis Communications Corp. (Group Owner).

Began Operation: December 17, 1958. Current station started on Ch. 13, and on January 28, 1959 FCC granted temporary Ch. 13 operation to New Orleans Television Corp. (Television Digest, Vol. 14:51; 15:5). Supreme Broadcasting Co. started operation on Ch. 20 November 1, 1953, using WJMR-TV call letters. In October 1957, WJMR-TV began experimental operation on Ch. 12. FCC ruled in 1958 that this operation was to close by January 1, 1959 but WVUE did not begin on Ch. 12 until September 1, 1962. Sale of 60% by New Orleans Television Inc. (Joseph A. Paretti and associates) to Screen Gems and contingent transfer by Rust Craft of its 40% to Screen Gems approved by FCC June 2, 1965 (Vol. 5:8, 23). Switched to Ch. 8 June 8, 1970. Sale to Gaylord Broadcasting approved by FCC June 30, 1977 (Vol. 16:26; 17:28). Sale to Burnham Broadcasting LP by Gaylord approved by FCC June 8, 1987 (Vol. 26:47; 27:3). Sale to SF Broadcasting approved by FCC August 17, 1995 (Vol. 34:35, 50, 51; 35:15, 35). Transfer of control to Silver King Communications Inc. approved by FCC August 16, 1996. Sale to present owner by Silver King Communications Inc. approved by FCC June 23, 1998.

Represented (sales): Millennium Sales & Marketing.

Personnel:

Madelyn Bonnot, Vice President & General Manager.

Sheila Thompson, General Sales Manager.

Pat Labrygere, National Sales.

Wendy Wercion, Local Sales Manager.



© 2002 Warren Communications News

Brian Pagragan, Finance Director.

Fred Barrett, Chief Engineer.

Highest 30 Sec. Rate: \$2000.

City of License: New Orleans. **Station DMA:** New Orleans. **Rank:** 43.

Circulation © 2001 Nielsen. Coverage based on Nielsen study.

Grand Total	Cable TV Households	Non-cable TV Households	Total TV Households
Estimated Station Totals*	597,550	170,440	767,990
Average Weekly Circulation (2001)	329,455	94,867	424,323
Average Daily Circulation (2001)			172,750
Station DMA Total	Cable TV Households	Non-cable TV Households	Total TV Households
Estimated Station Totals*	477,270	152,160	629,430
Average Weekly Circulation (2001)	303,043	93,178	396,221
Average Daily Circulation (2001)			163,400
Other DMA Total	Cable TV Households	Non-cable TV Households	Total TV Households
Estimated Station Totals*	120,280	18,280	138,560
Average Weekly Circulation (2001)	26,412	1,690	28,102
Average Daily Circulation (2001)			9,349

*Estimated station totals are sums of the Nielsen TV and Cable TV household estimates for each county in which the station registers viewing of more than 5% as per the Nielsen Survey Methods.

Louisiana—New Orleans

WWL-TV Ch. 4

Network Service: CBS.

Licensee: WWL-TV Inc., Communications Center, Box 655237, Dallas, TX 75265.

Studio: 1024 N. Rampart St., New Orleans, LA 70116-2487.

Phone: 504-529-4444. **Fax:** 504-529-6483.

Web Site: <http://www.wwl-tv.com>

Technical Facilities: Channel No. 4 (66-72 MHz). Authorized power: 100-kw visual, 10-kw aural. Antenna: Circularly polarized, 965-ft. above av. terrain, 968-ft. above ground, 968-ft. above sea level.

Latitude 29° 54' 22.00"
Longitude 90° 02' 22.00"

Transmitter: 4 Cooper Rd., Gretna.

Digital Facilities: Channel No. 30 (566-572 MHz). Power: 957.8-kw max. visual. Antenna: 1020-ft. above av. terrain, 1024-ft. above ground.

Latitude 29° 54' 22.20"
Longitude 90° 02' 21.90"

FCC Digital File Number: BPCDT-20000501A00. Granted: February 22, 2001.

Note: Latitude and longitude coordinates shown are based on the North American Datum of 1927 (NAD 27) as currently required by the Mass Media Bureau of the FCC.

Multichannel TV Sound: Stereo only.

Satellite Earth Stations: Transmit/receive 2 EASI, 4.5-meter Ku & C-band; Standard Electronics receivers.

SNG Mobile Dish: Dalsat, 4.2-meter Ku-band.

News Services: AP, UPI.

Ownership: Belo Corp. (Group Owner).

Began Operation: September 7, 1957. Sale to Rampart Operating Partnership by Loyola University approved by FCC May 23, 1990 (*Television Digest*, Vol. 30:1). Sale to present owner approved by FCC May 18, 1994 (Vol. 34:9).

Represented (sales): TeleRep Inc.

Represented (legal): Wiley, Rein & Fielding.

Personnel:

Jimmie B. Phillips, President & General Manager.

Mike Zikmund, Sales Director.

Tod Smith, Local Sales Manager.

Billie Bonnett, National Sales Manager.

Sandra Breland, News Director.

Paul Greeley, Promotion Director.

Debra Barnewold, H.R. Director.



© 2002 Warren Communications News

Jerry Seregni, Research Director.

Kevin Rupert, Finance Director.

Rick W. Barber, Engineering Director.

Rates: On request.

City of License: New Orleans. **Station DMA:** New Orleans. **Rank:** 43.

Circulation © 2001 Nielsen. Coverage based on Nielsen study.

Grand Total	Cable TV Households	Non-cable TV Households	Total TV Households
Estimated Station Totals*	620,010	170,440	790,450
Average Weekly Circulation (2001)	439,909	114,615	554,524
Average Daily Circulation (2001)			344,560
Station DMA Total	Cable TV Households	Non-cable TV Households	Total TV Households
Estimated Station Totals*	477,270	152,160	629,430
Average Weekly Circulation (2001)	397,440	111,803	509,242
Average Daily Circulation (2001)			325,994
Other DMA Total	Cable TV Households	Non-cable TV Households	Total TV Households
Estimated Station Totals*	142,740	18,280	161,020
Average Weekly Circulation (2001)	42,469	2,812	45,282
Average Daily Circulation (2001)			18,566

*Estimated station totals are sums of the Nielsen TV and Cable TV household estimates for each county in which the station registers viewing of more than 5% as per the Nielsen Survey Methods.

Louisiana—Shreveport

KMSS-TV Ch. 33

Network Service: FOX.

Licensee: ComCorp of Texas License Corp., Box 53708, Lafayette, LA 70503-3708.

Studio: 3519 Jewella Ave., Shreveport, LA 71109.

Mailing Address: Box 30033, Shreveport, LA 71130.

Phone: 318-631-5677. **Fax:** 318-631-4195.

E-mail: kmss@kmsstv.com

Web Site: http://www.kmsstv.com

Technical Facilities: Channel No. 33 (584-590 MHz). Authorized power: 4532-kw max. visual, 453.2-kw max. aural. Antenna: 1813-ft. above av. terrain, 1749-ft. above ground, 2014-ft. above sea level.

Latitude 32° 40' 00"
Longitude 93° 56' 02"

Holds CP for change to 4570-kw max. visual; lat. 32° 39' 58", long. 93° 55' 59". BMPCT-990402KH.

Transmitter: 0.57-mi. S of KSLA-TV transmitter site on St. John's Rd., Mooringsport.

Digital Facilities: Channel No. 34 (590-596 MHz). Power: 1000-kw max. visual. Antenna: 1808-ft. above av. terrain, 1749-ft. above ground, 2014-ft. above sea level.

Latitude 32° 39' 58"
Longitude 93° 55' 59"

FCC Digital File Number: BPCDT-19991022ABL. Granted: October 25, 2000.

Note: Latitude and longitude coordinates shown are based on the North American Datum of 1927 (NAD 27) as currently required by the Mass Media Bureau of the FCC.

Multichannel TV Sound: Stereo only.

Satellite Earth Stations: AFC, 3.7-meter Ku-band; Comtech, 5-meter C-band; Agile, M/A-Com receivers.

News Service: Fox NewsEdge.

LMA: Local marketing agreement with KSHV (W), Shreveport.

Ownership: Communications Corp. of America (Group Owner).

Began Operation: October 6, 1985. Sale by J. D. Waggoner & G. Teekell, et al., to South-West Multimedia Corp. approved by FCC June 24, 1987. Transfer to White Knight approved by FCC February 18, 1994. Transfer to present owner approved by FCC July 26, 1994.

Represented (sales): Millennium Sales & Marketing.

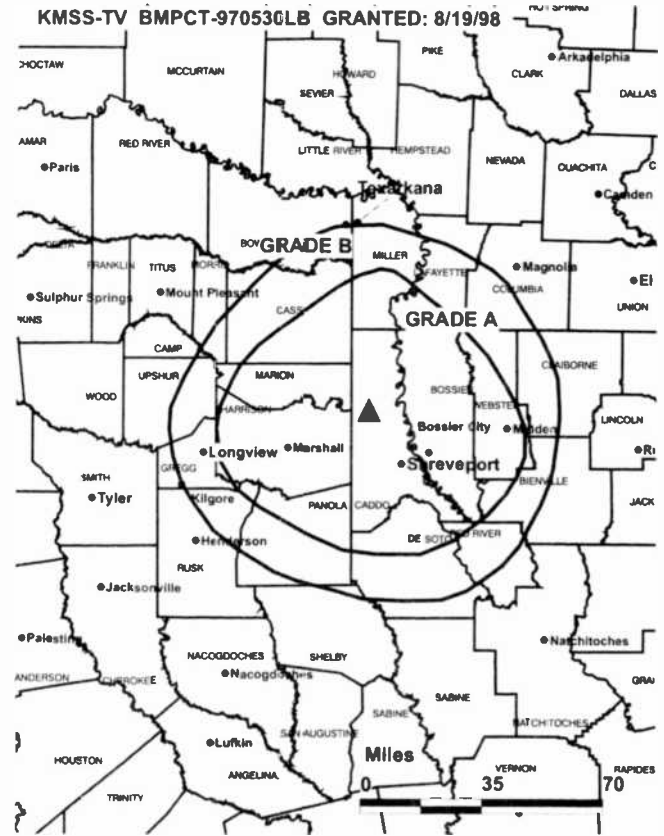
Personnel:

Mark Cummings, General Manager.

Susan Newman, General Sales Manager.

Dale Beasley, Business Manager.

Doug Ginn, Local Program Director.



© 2002 Warren Communications News

Jim Dull, Production Manager.

Erik Peterson, Engineering Director.

Highest 30 Sec. Rate: \$1900.

City of License: Shreveport. **Station DMA:** Shreveport. **Rank:** 79.

Circulation © 2001 Nielsen. Coverage based on Nielsen study.

Grand Total	Cable TV Households	Non-cable TV Households	Total TV Households
Estimated Station Totals*	210,140	138,820	348,960
Average Weekly Circulation (2001)	101,104	43,147	144,252
Average Daily Circulation (2001)			51,226
Station DMA Total	Cable TV Households	Non-cable TV Households	Total TV Households
Estimated Station Totals*	199,840	112,480	312,320
Average Weekly Circulation (2001)	100,132	40,001	140,133
Average Daily Circulation (2001)			50,544
Other DMA Total	Cable TV Households	Non-cable TV Households	Total TV Households
Estimated Station Totals*	10,300	26,340	36,640
Average Weekly Circulation (2001)	972	3,146	4,119
Average Daily Circulation (2001)			682

* Estimated station totals are sums of the Nielsen TV and Cable TV household estimates for each county in which the station registers viewing of more than 5% as per the Nielsen Survey Methods.

Louisiana—Shreveport

KSHV
Ch. 45

Network Service: WBN.

Licensee: White Knight Broadcasting of Shreveport LLC, Box 3058, Lafayette, LA 70502.

Studio: 3519 Jewella Ave., Shreveport, LA 71109.

Mailing Address: Box 30045, Shreveport, LA 71130.

Phone: 318-631-4545. **Fax:** 318-631-4195.

E-mail: kshv@kshv.com

Web Site: http://www.kshv.com

Technical Facilities: Channel No. 45 (656-662 MHz). Authorized power: 2982-kw max. visual. Antenna: 1664-ft. above av. terrain, 1600-ft. above ground, 1865-ft. above sea level.

Latitude 32° 40' 00"
Longitude 93° 56' 02"

Transmitter: St. Johns Rd., Mooringsport.

Digital Facilities: Channel No. 44 (650-656 MHz). Power: 500-kw max. visual. Antenna: 1657-ft. above av. terrain, 1600-ft. above ground.

Latitude 32° 39' 57"
Longitude 93° 55' 58"

FCC Digital File Number: BPCDT-19991027ADK. Granted: October 31, 2000.

Note: Latitude and longitude coordinates shown are based on the North American Datum of 1927 (NAD 27) as currently required by the Mass Media Bureau of the FCC.

News Services: Capitol News, Conus.

LMA: Local marketing agreement with KMSS-TV (F), Shreveport.

Ownership: White Knight Holdings Inc. (Group Owner).

Began Operation: April 15, 1994. Sale to present owner by Word of Life Ministries approved by FCC May 9, 1995.

Represented (sales): Millennium Sales & Marketing.

Personnel:

Sheldon Galloway, General Manager.

Susan Newman, General Sales Manager.

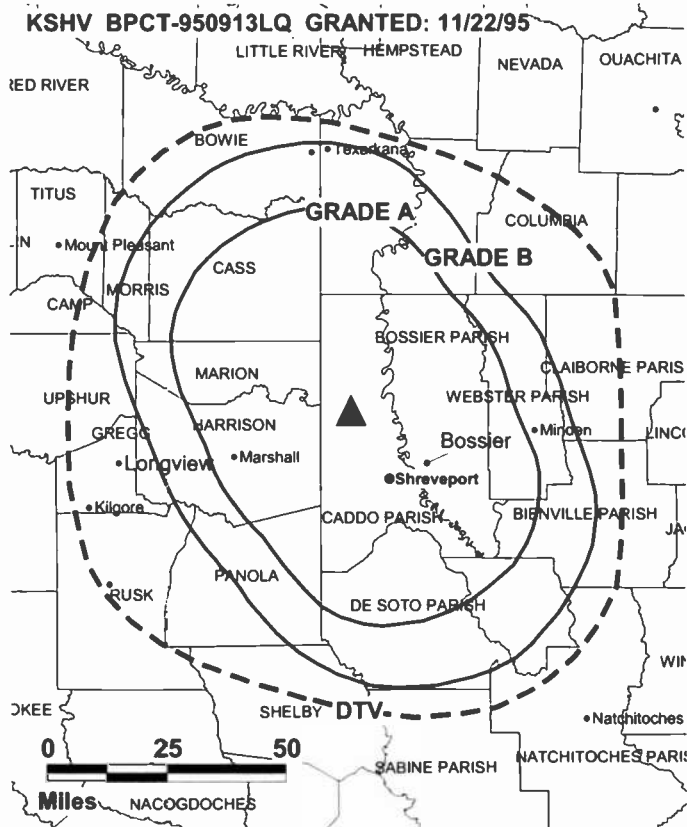
Robert Axtell, Local Sales Manager.

Nicole Arnold, Program Director.

Mary Flanders, Promotion & Marketing Director.

Jim Dull, Production Manager.

Dale Beasley, Business Manager.



© 2002 Warren Communications News

James Russell, Chief Engineer.

Highest 30 Sec. Rate: \$700.

City of License: Shreveport. **Station DMA:** Shreveport. **Rank:** 79.

Circulation © 2001 Nielsen. Coverage based on Nielsen study.

Grand Total	Cable TV Households	Non-cable TV Households	Total TV Households
Estimated Station Totals*	193,690	113,420	307,110
Average Weekly Circulation (2001)	65,415	26,723	92,138
Average Daily Circulation (2001)			32,369
Station DMA Total	Cable TV Households	Non-cable TV Households	Total TV Households
Estimated Station Totals*	191,070	105,700	296,770
Average Weekly Circulation (2001)	65,025	26,152	91,177
Average Daily Circulation (2001)			32,173
Other DMA Total	Cable TV Households	Non-cable TV Households	Total TV Households
Estimated Station Totals*	2,620	7,720	10,340
Average Weekly Circulation (2001)	390	571	961
Average Daily Circulation (2001)			197

*Estimated station totals are sums of the Nielsen TV and Cable TV household estimates for each county in which the station registers viewing of more than 5% as per the Nielsen Survey Methods.

Louisiana—Shreveport

KSLA-TV Ch. 12

Network Service: CBS.

Licensee: Raycom America Inc., 201 Monroe St., 20th Floor, RSA Tower, Montgomery, AL 36104.

Studio: 1812 Fairfield Ave., Shreveport, LA 71101.

Phone: 318-222-1212. **Fax:** 318-677-6703.

E-mail: ksla@ksla.com

Web Site: <http://www.ksla.com>

Technical Facilities: Channel No. 12 (204-210 MHz). Authorized power: 316-kw visual, 38-kw aural. Antenna: 1800-ft. above av. terrain, 1794-ft. above ground, 2049-ft. above sea level.

Latitude 32° 40' 29"
Longitude 93° 55' 59"

Transmitter: 2-mi. ESE of Mooringsport.

Digital Facilities: Channel No. 17 (488-494 MHz). Power: 545.7-kw max. visual. Antenna: 1716-ft. above av. terrain, 1661-ft. above ground.

Latitude 32° 40' 28"
Longitude 93° 56' 00"

FCC Digital File Number: BPCDT-19991025AER. Granted: February 8, 2000.

Note: Latitude and longitude coordinates shown are based on the North American Datum of 1927 (NAD 27) as currently required by the Mass Media Bureau of the FCC.

Satellite Earth Stations: RCA, Ku-band; Scientific-Atlanta, 4.6-meter; Scientific-Atlanta, 7-meter; M/A-Com, Scientific-Atlanta receivers.

News Services: AP, CBS Newspath.

Ownership: Raycom Media Inc. (Group Owner).

Began Operation: December 22, 1953. Station started as KSLA Interim Television Corp., equally owned by KRMD, KCIJ and grantee. On May 19, 1955, final decision was granted to Shreveport Television Co. (*Television Digest*, Vol. 11:21). Sale to KSLA-TV by Mrs. George, et al., who retained minority interest, approved by FCC May 25, 1960 (Vol. 16:6, 24). Sale to Viacom International Inc. approved by FCC March 29, 1983 (Vol. 23:3). Sale to Ellis Communications approved by FCC August 24, 1995 (Vol. 34:38; 35:20). Transfer of control to present owner approved by FCC July 26, 1996.

Represented (sales): TeleRep Inc.

Represented (legal): Goldberg, Godles, Wiener & Wright.

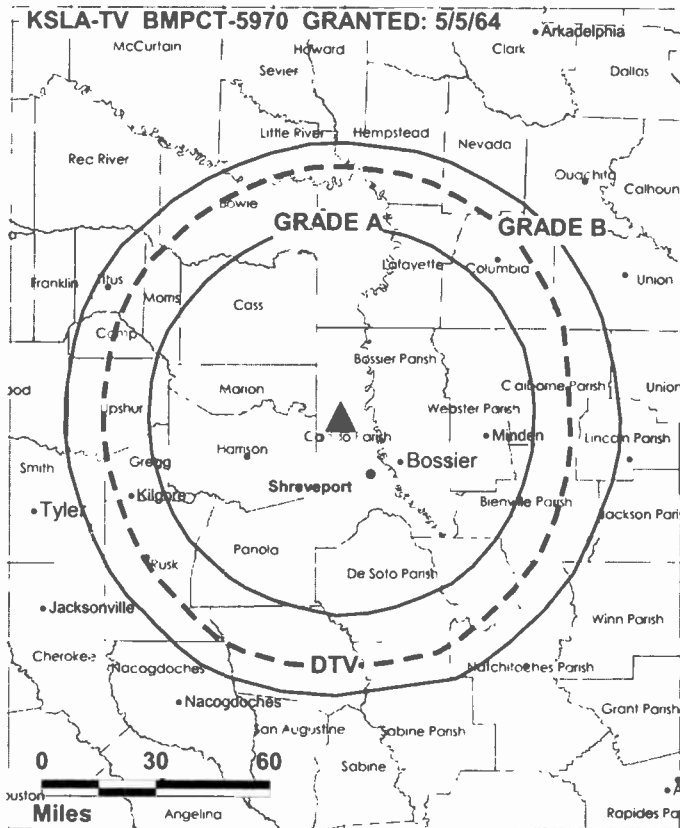
Personnel:

Edward Bradley, Vice President & General Manager.

Cindy Delaney, General Sales Manager.

Arlin Stevens, News Director.

Cindy Townsend, Business Manager.



© 2002 Warren Communications News

Sandy Jones, Marketing Director.

Highest 30 Sec. Rate: \$2500.

City of License: Shreveport. **Station DMA:** Shreveport. **Rank:** 79.

Circulation © 2001 Nielsen. Coverage based on Nielsen study.

Grand Total	Cable TV Households	Non-cable TV Households	Total TV Households
Estimated Station Totals*	292,500	203,980	496,480
Average Weekly Circulation (2001)	205,050	98,581	303,631
Average Daily Circulation (2001)			170,571
Station DMA Total	Cable TV Households	Non-cable TV Households	Total TV Households
Estimated Station Totals*	205,210	129,410	334,620
Average Weekly Circulation (2001)	163,019	81,969	244,988
Average Daily Circulation (2001)			144,766
Other DMA Total	Cable TV Households	Non-cable TV Households	Total TV Households
Estimated Station Totals*	87,290	74,570	161,860
Average Weekly Circulation (2001)	42,031	16,612	58,643
Average Daily Circulation (2001)			25,805

*Estimated station totals are sums of the Nielsen TV and Cable TV household estimates for each county in which the station registers viewing of more than 5% as per the Nielsen Survey Methods.

Louisiana—Shreveport-Texarkana, Texas

KTAL-TV Ch. 6

Network Service: NBC.

Licensee: NexStar Broadcasting of Louisiana LLC, 200 Abington Executive Park, Suite 201, Clarks Summit, PA 18411.

Studios: 3150 N. Market St., Shreveport, LA 71107; 3227 Summerhill Rd., Texarkana, TX.

Phones: 318-425-2422 (Shreveport); 903-793-1133 (Texarkana). **Fax:** 318-425-2488.

Technical Facilities: Channel No. 6 (82-88 MHz). Authorized power: 100-kw visual, 10-kw aural. Antenna: 1580-ft. above av. terrain, 1553-ft. above ground, 1849-ft. above sea level.

Latitude 32° 54' 11"
Longitude 94° 00' 22"

Transmitter: 2.3-mi. NNW of Vivian, W of County Rd.

Digital Facilities: Channel No. 15 (476-482 MHz). Power: 1000-kw max. visual. Antenna: 1467-ft. above av. terrain, 1401-ft. above ground, 1696-ft. above sea level.

Latitude 32° 54' 11"
Longitude 94° 00' 20"

Transmitter: Approx. 0.35-mi. at a bearing of 236°T from the intersection of Atlanta-Vivian.

FCC Digital File Number: BPCDT-990114KE (pending).

Note: Latitude and longitude coordinates shown are based on the North American Datum of 1927 (NAD 27) as currently required by the Mass Media Bureau of the FCC.

AM Affiliate: KCMC, 1-kw, 740 kHz (ABC).

FM Affiliate: KTAL-FM, 100-kw, 98.1 MHz (No. 251), 1447-ft.

News Service: AP.

Ownership: Nexstar Broadcasting Group LLC (Group Owner).

Began Operation: August 16, 1953. Sale to present owner by KTAL Inc. approved by FCC September 11, 2000.

Represented (sales): Blair Television.

Represented (legal): Covington & Burling.

Personnel:

H. Lee Bryant, President.

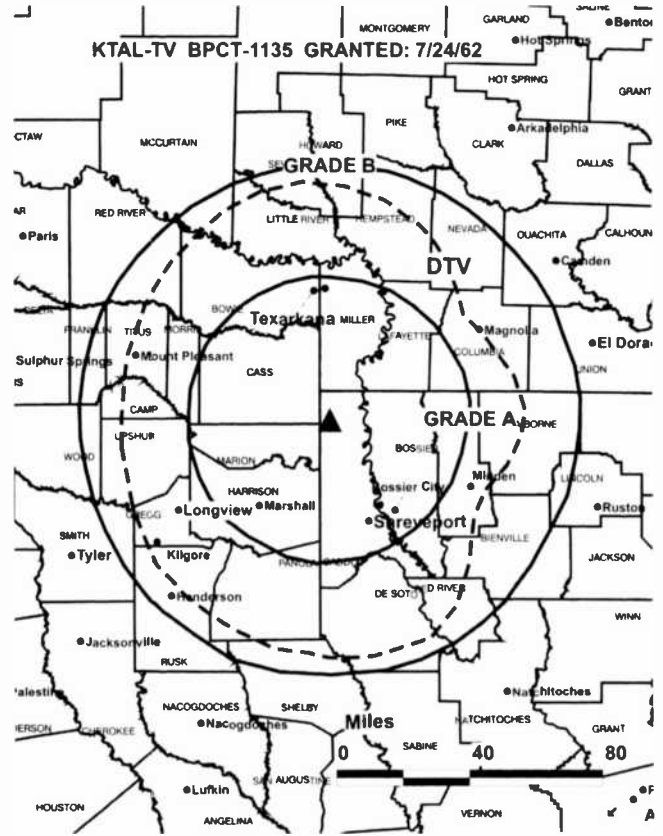
Douglas Yoder, Vice President & General Manager.

Jean Byrd, Program Director.

Joel Lynch, Promotion Manager.

Jenifer Andrews, News Director.

George Tracy, Chief Engineer.



© 2002 Warren Communications News

Carol Ampula, Business Manager.

Highest 30 Sec. Rate: \$1500.

City of License: Texarkana, TX. **Station DMA:** Shreveport. **Rank:** 79.

Circulation © 2001 Nielsen. Coverage based on Nielsen study.

Grand Total	Cable TV Households	Non-cable TV Households	Total TV Households
Estimated Station Totals*	240,640	171,980	412,620
Average Weekly Circulation (2001)	136,125	72,579	208,704
Average Daily Circulation (2001)			101,981
Station DMA Total	Cable TV Households	Non-cable TV Households	Total TV Households
Estimated Station Totals*	188,610	136,300	324,910
Average Weekly Circulation (2001)	127,790	63,812	191,602
Average Daily Circulation (2001)			95,711
Other DMA Total	Cable TV Households	Non-cable TV Households	Total TV Households
Estimated Station Totals*	52,030	35,680	87,710
Average Weekly Circulation (2001)	8,335	8,767	17,102
Average Daily Circulation (2001)			6,270

*Estimated station totals are sums of the Nielsen TV and Cable TV household estimates for each county in which the station registers viewing of more than 5% as per the Nielsen Survey Methods.

Louisiana—Shreveport

KTBS-TV
Ch. 3

Network Service: ABC.

Licensee: KTBS Inc., 312 E. Kings Hwy., Shreveport, LA 71104.

Studio: 312 E. Kings Hwy., Shreveport, LA 71104.

Mailing Address: Box 44227, Shreveport, LA 71134-4227.

Phone: 318-861-5800. **Fax:** 318-862-9434; 318-862-9430.

E-mail: news@ktbs.com

Web Site: http://www.ktbs.com

Technical Facilities: Channel No. 3 (60-66 MHz). Authorized power: 100-kw visual, 10-kw aural. Antenna: 1781-ft. above av. terrain, 1801-ft. above ground, 2049-ft. above sea level.

Latitude 32° 41' 08"
Longitude 93° 56' 00"

Transmitter: 1.5-mi. SE of Mooringsport.

Digital Facilities: Channel No. 28 (554-560 MHz). Power: 1000-kw max. visual. Antenna: 1847-ft. above av. terrain, 1795-ft. above ground, 2016-ft. above sea level.

Latitude 32° 41' 08"
Longitude 93° 56' 00"

FCC Digital File Number: BPCDT-990909AAC. Granted: December 27, 2000.

Note: Latitude and longitude coordinates shown are based on the North American Datum of 1927 (NAD 27) as currently required by the Mass Media Bureau of the FCC.

Multichannel TV Sound: Stereo only.

Satellite Earth Stations: ADM, 6.5-meter C-band; Andrew, 4.5-meter C-band; Andrew, 7.3-meter C-band; EASI, 4.6-meter Ku & C-band; RCA, 3.7-meter; Avantek Scientific-Atlanta, Standard Communications receivers.

News Services: ABC NewsOne, AP.

Ownership: KTBS Inc.

Began Operation: September 3, 1955.

Represented (sales): Continental Television Sales.

Represented (legal): Fletcher, Heald & Hildreth PLC.

Personnel:

Edwin N. Wray, President & General Manager.

George Sirven, Station & General Sales Manager.

Leeann Lewis, Local Sales Manager.

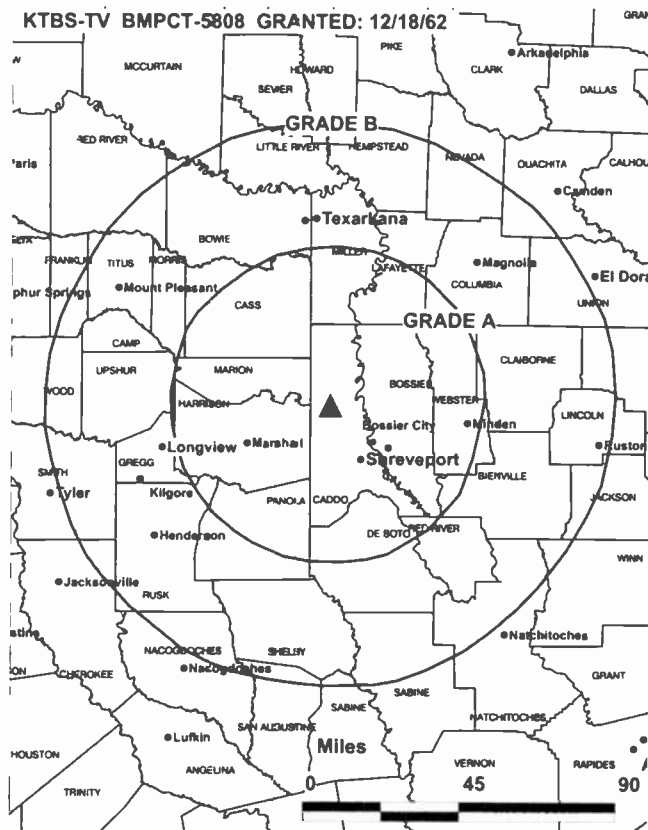
Judy Meller, National & Regional Sales Manager.

Jan Elkins, News Director.

Gary Hines, Assistant News Director.

David L. Hendricks, Chief Engineer.

Karl Cole, Promotion Manager.



© 2002 Warren Communications News

Don Wiegel, Marketing Director.

Sherri McCallie, Business Manager.

Ron Thoma, Production Manager.

Carolyn Lcwry, Traffic Manager.

Melissa Parkerson, Community Projects Director.

Rates: On request.

City of License: Shreveport. **Station DMA:** Shreveport. **Rank:** 79.

Circulation © 2001 Nielsen. Coverage based on Nielsen study.

Grand Total	Cable TV Households	Non-cable TV Households	Total TV Households
Estimated Station Totals*	278,230	218,560	496,790
Average Weekly Circulation (2001)	173,975	95,284	269,259
Average Daily Circulation (2001)			155,378
Station DMA Total	Cable TV Households	Non-cable TV Households	Total TV Households
Estimated Station Totals*	203,720	132,460	336,180
Average Weekly Circulation (2001)	150,187	83,027	233,214
Average Daily Circulation (2001)			140,800
Other DMA Total	Cable TV Households	Non-cable TV Households	Total TV Households
Estimated Station Totals*	74,510	86,100	160,610
Average Weekly Circulation (2001)	23,788	12,258	36,045
Average Daily Circulation (2001)			14,578

*Estimated station totals are sums of the Nielsen TV and Cable TV household estimates for each county in which the station registers viewing of more than 5% as per the Nielsen Survey Methods.

Louisiana—Slidell

WUPL Ch. 54

Network Service: UPN.

Licensee: Viacom Broadcasting of Seattle Inc., 5202 River Rd., Bethesda, MD 20816.

Studio: 3850 N. Causeway St., Suite 454, Metairie, LA 70002.

Phone: 504-828-5454. **Fax:** 504-828-5455.

E-mail: wupl@paramount.com

Web Site: http://www.upn54.com

Technical Facilities: Channel No. 54 (710-716 MHz). Authorized power: 4376-kw max. visual. Antenna: 700-ft. above av. terrain, 710-ft. above ground, 717-ft. above sea level.

Latitude 30° 17' 08.70"
Longitude 89° 54' 18.20"

Transmitter: 59131 Transmitter Rd., 2-mi. SE of Lacombe.

Digital Facilities: Channel No. 24 (530-536 MHz). Power: 1000-kw max. visual. Antenna: 583-ft. above av. terrain, 590-ft. above ground.

Latitude 30° 17' 07.40"
Longitude 89° 54' 17.60"

FCC Digital File Number: BPCDT-19991029AEQ. Granted: November 9, 2000.

Note: Latitude and longitude coordinates shown are based on the North American Datum of 1927 (NAD 27) as currently required by the Mass Media Bureau of the FCC.

Ownership: Viacom International Inc. (Group Owner).

Began Operation: June 1, 1995. Sale to present owner by Middle America Communications Inc. approved by FCC September 29, 1997.

Represented (sales): Millennium Sales & Marketing.

Represented (legal): Hardy & Carey LLP.

Personnel:

Kathy Sparks, Vice President & General Manager.

Peter Uzelac, General Sales Manager.

Laura Long, Local Sales Manager.

Bill Schully, Chief Engineer.

Joanna Bellanger, Program Director.

Mark Raymond, Promotion Manager.

Steve Mohammed, Business Manager.

Phyllis Moore, Traffic Manager.



© 2002 Warren Communications News

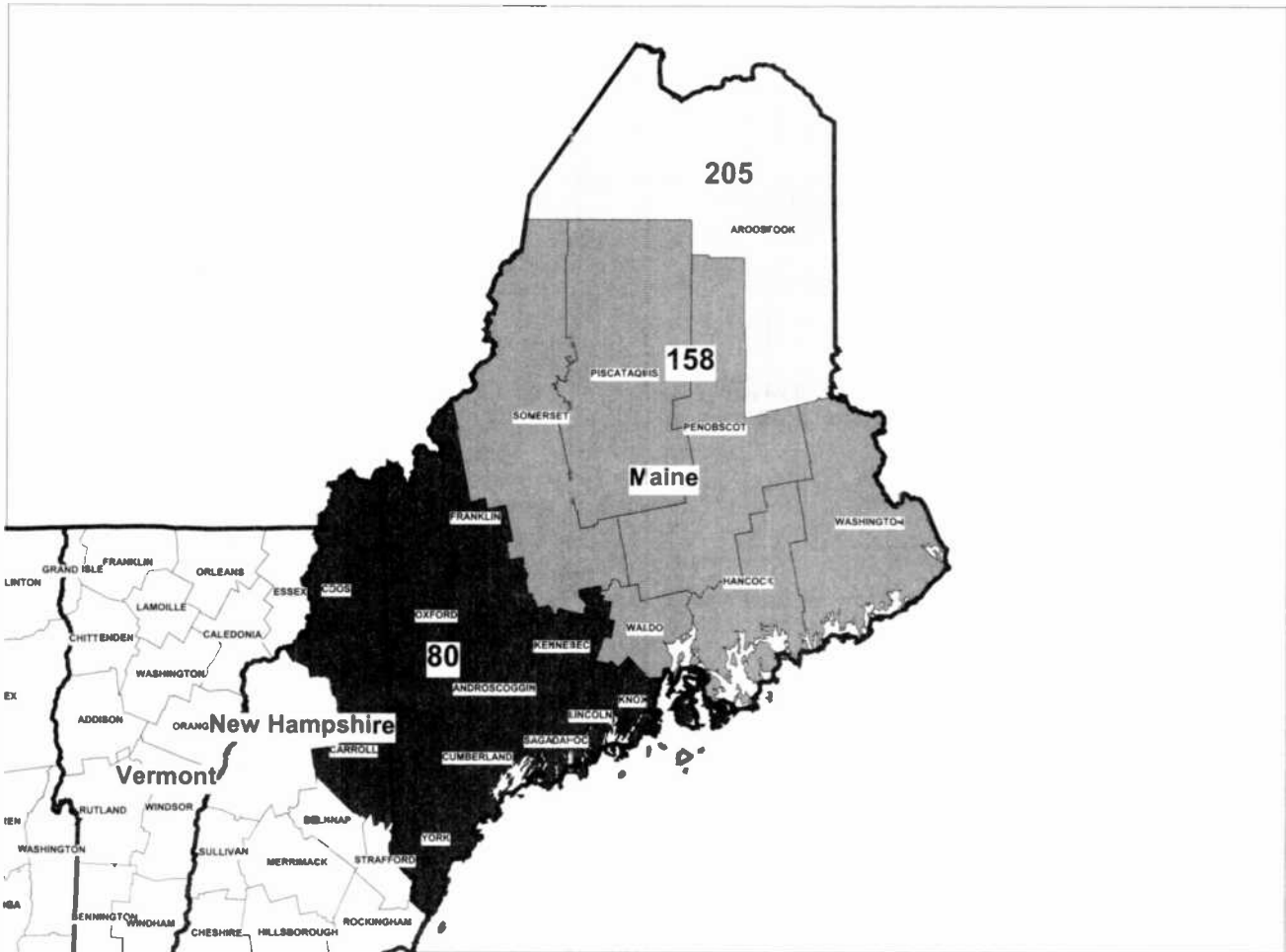
Rates: On request.

City of License: Slidell. **Station DMA:** New Orleans. **Rank:** 43.

Circulation © 2001 Nielsen. Coverage based on Nielsen study.

Grand Total	Cable TV Households	Non-cable TV Households	Total TV Households
Estimated Station Totals*	501,550	131,100	632,650
Average Weekly Circulation (2001)	138,220	32,122	170,342
Average Daily Circulation (2001)			52,918
Station DMA Total	Cable TV Households	Non-cable TV Households	Total TV Households
Estimated Station Totals*	477,270	131,100	608,370
Average Weekly Circulation (2001)	136,521	32,122	168,643
Average Daily Circulation (2001)			52,578
Other DMA Total	Cable TV Households	Non-cable TV Households	Total TV Households
Estimated Station Totals*	24,280	0	24,280
Average Weekly Circulation (2001)	1,700	0	1,700
Average Daily Circulation (2001)			340

*Estimated station totals are sums of the Nielsen TV and Cable TV household estimates for each county in which the station registers viewing of more than 5% as per the Nielsen Survey Methods.



© 2002 Warren Communications News

MARKET	NIELSEN DMA TV HOUSEHOLDS	RANK	MARKET AREA COMMERCIAL STATIONS
Portland-Auburn, ME.....	372,470	80	WCSH (6), WGME-TV (13), WMPX-TV (23), WMTW-TV (8), WPME (35), WPXT (51)
Bangor, ME.....	128,930	158	WABI-TV (5), WLBZ (2), WVII-TV (7)
Presque Isle, ME.....	27,470	205	WAGM-TV (8)

State Cross Reference List

Communities that receive programs of stations that are located elsewhere.

- WMPX-TV, Portland..... See Waterville, ME
- WMTW-TV, Portland..... See Poland Spring, ME
- WPME, Portland..... See Lewiston, ME

Maine Analog Station Totals as of December 1, 2001

	VHF	UHF	TOTAL
Commercial Television	7	3	10
Educational Television	4	1	5
	11	4	15

Maine—Bangor

WABI-TV Ch. 5

Network Service: CBS.

Licensee: Community Broadcasting Service, 35 Hildreth St., Bangor, ME 04401.

Studio: 35 Hildreth St., Bangor, ME 04401.

Phone: 207-947-8321. **Fax:** 207-941-9378.

E-mail: wabi@wabi-tv.com

Technical Facilities: Channel No. 5 (76-82 MHz). Authorized power: 40-kw visual, 6-kw aural. Antenna: 1320-ft. above av. terrain, 529-ft. above ground, 1749-ft. above sea level.

Latitude 44° 42' 13"
Longitude 69° 04' 47"

Transmitter: Pickard Mountain, near Maine Rte. 9.

Digital Facilities: Channel No. 19 (500-506 MHz). Power: 363-kw max. visual. Antenna: 1282-ft. above av. terrain, 474-ft. above ground, 1181-ft. above sea level.

Latitude 44° 42' 11"
Longitude 69° 04' 47"

Transmitter: Peaked Mountain, Dixmont.

FCC Digital File Number: BPCDT-19991101AHF. Granted: May 25, 2001.

Note: Latitude and longitude coordinates shown are based on the North American Datum of 1927 (NAD 27) as currently required by the Mass Media Bureau of the FCC.

Satellite Earth Stations: M/A-Com, Ku-band; Scientific-Atlanta, 7-meter; M/A-Com, Scientific-Atlanta receivers.

News Services: AP, CNN Newsource, Fox NewsEdge.

Ownership: Diversified Communications (Group Owner).

Began Operation: January 25, 1953.

Represented (sales): Continental Television Sales.

Represented (legal): Irwin, Campbell & Tannenwald PC.

Personnel:

Michael T. Young, Vice President & General Manager.

Kathy Hardy, General Sales Manager.

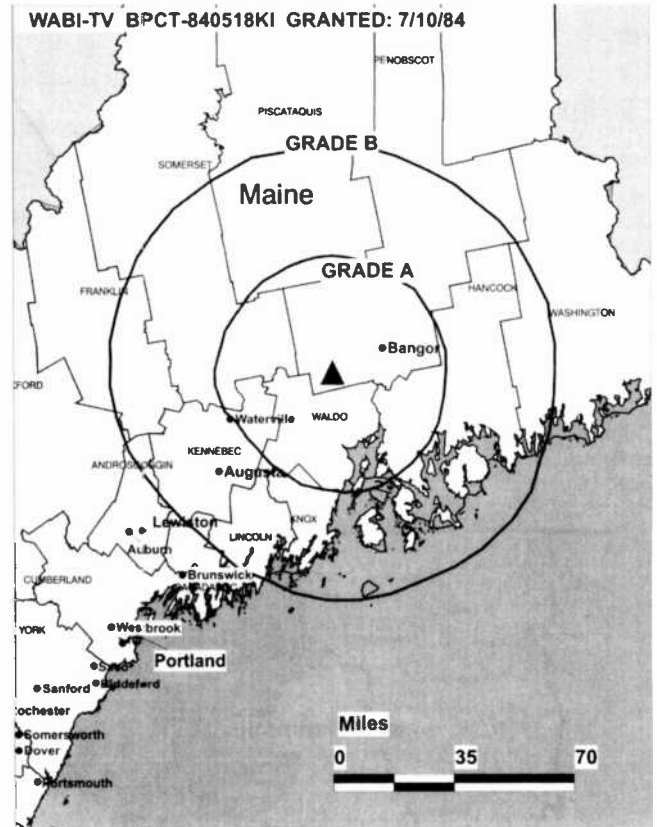
Tom Gass, Local Sales Manager.

Jim Morris, News Director.

Steve Hiltz, Program Director.

Dale Carter, Operations Director & Chief Engineer.

Paul Saliwanchik, Promotion & Public Service Director.



© 2002 Warren Communications News

Pam Adams, Business Manager.

Rates: On request.

City of License: Bangor. **Station DMA:** Bangor. **Rank:** 158.

Circulation © 2001 Nielsen. Coverage based on Nielsen study.

Grand Total	Cable TV Households	Non-cable TV Households	Total TV Households
Estimated Station Totals*	146,040	94,950	240,990
Average Weekly Circulation (2001)	84,821	51,655	136,477
Average Daily Circulation (2001)			75,090
Station DMA Total	Cable TV Households	Non-cable TV Households	Total TV Households
Estimated Station Totals*	65,390	64,210	129,600
Average Weekly Circulation (2001)	55,006	45,030	100,036
Average Daily Circulation (2001)			57,838
Other DMA Total	Cable TV Households	Non-cable TV Households	Total TV Households
Estimated Station Totals*	80,650	30,740	111,390
Average Weekly Circulation (2001)	29,815	6,625	36,440
Average Daily Circulation (2001)			17,252

* Estimated station totals are sums of the Nielsen TV and Cable TV household estimates for each county in which the station registers viewing of more than 5% as per the Nielsen Survey Methods.

Maine—Bangor

WLBZ
Ch. 2

Network Service: NBC.

Licensee: Pacific & Southern Co. Inc., 1100 Wilson Blvd., Arlington, VA 22234.

Studio: 329 Mount Hope Ave., Bangor, ME 04401.

Phone: 207-942-4822. **Fax:** 207-945-6816.

Web Site: <http://www.wlbz.com>

Technical Facilities: Channel No. 2 (54-60 MHz). Authorized power: 51.3-kw visual, 10.2-kw aural. Antenna: 640-ft. above av. terrain, 99-ft. above ground, 941-ft. above sea level.

Latitude 44° 44' 10"
Longitude 68° 40' 17"

Transmitter: Riders Peak, near Holden.

Digital Facilities: Channel No. 25 (536-542 MHz). Power: 400-kw max. visual. Antenna: 1094-ft. above av. terrain, 264-ft. above ground.

Latitude 44° 34' 50"
Longitude 68° 53' 53"

Transmitter: Ryders Bluff, East Holden.

FCC Digital File Number: BPCDT-19991020ABE (pending).

Note: Latitude and longitude coordinates shown are based on the North American Datum of 1927 (NAD 27) as currently required by the Mass Media Bureau of the FCC.

Satellite Earth Stations: Harris, 3-meter Ku-band; Harris, 5-meter C-band; Harris, 8-meter Ku-band.

News Services: AP, NBC News Channel.

Ownership: Gannett Broadcasting Group (Group Owner).

Began Operation: September 12, 1954. Sale to present owner by Maine Broadcasting Co. approved by FCC January 2, 1998. (Television Digest, Vol. 37:42; 38:3). Sale as WTWO to Maine Broadcasting Co. by Murray Carpenter approved by FCC May 14, 1958 (Vol. 14:12, 16, 20).

Represented (sales): Katz Continental Television.

Represented (legal): Reed, Smith, Shaw & McClay.

Represented (engineering): Denny & Associates PC.

Personnel:

Judy Horan, Vice President & General Manager.

Bud Cushman, Sales Manager.

Betty Strout, National Sales Manager.

Joe Zdrojowy, Engineering Director.



© 2002 Warren Communications News

Cindy Kasprzak, Business Manager.

Rates: On request.

City of License: Bangor. **Station DMA:** Bangor. **Rank:** 158.

Circulation © 2001 Nielsen. Coverage based on Nielsen study.

Grand Total	Cable TV Households	Non-cable TV Households	Total TV Households
Estimated Station Totals*	138,650	79,460	218,110
Average Weekly Circulation (2001)	76,850	42,253	119,102
Average Daily Circulation (2001)			67,984
Station DMA Total	Cable TV Households	Non-cable TV Households	Total TV Households
Estimated Station Totals*	65,390	64,210	129,600
Average Weekly Circulation (2001)	51,617	40,987	92,604
Average Daily Circulation (2001)			56,693
Other DMA Total	Cable TV Households	Non-cable TV Households	Total TV Households
Estimated Station Totals*	73,260	15,250	88,510
Average Weekly Circulation (2001)	25,232	1,266	26,498
Average Daily Circulation (2001)			11,291

*Estimated station totals are sums of the Nielsen TV and Cable TV household estimates for each county in which the station registers viewing of more than 5% as per the Nielsen Survey Methods.

Maine—Bangor

WVII-TV Ch. 7

Network Service: ABC.

Licensee: Bangor Communications Inc., 371 Target Industrial Circle, Bangor, ME 04401.

Studio: 371 Target Industrial Circle, Bangor, ME 04401.

Phone: 207-945-6457. **Fax:** 207-942-0511.

E-mail: wvii@wvii.com

Web Site: http://www.wvii.com

Technical Facilities: Channel No. 7 (174-180 MHz). Authorized power: 316-kw visual, 31.6-kw aural. Antenna: 819-ft. above av. terrain, 137-ft. above ground, 1134-ft. above sea level.

Latitude 44° 45' 35"
Longitude 68° 34' 01"

Transmitter: Black Cap Mountain, Eddington.

Digital Facilities: Channel No. 14 (470-476 MHz). Power: 532-kw max. visual. Antenna: 820-ft. above av. terrain, 138-ft. above ground.

Latitude 44° 45' 35"
Longitude 68° 34' 01"

FCC Digital File Number: BPCDT-19991021ABO. Granted: April 19, 2000.

Note: Latitude and longitude coordinates shown are based on the North American Datum of 1927 (NAD 27) as currently required by the Mass Media Bureau of the FCC.

Satellite Earth Stations: Andrew, 4.5-meter C-band; Comtech, 5-meter C-band; Gabriel, 3.7-meter Ku & C-band; Unimesh, 3.1-meter Ku & C-band; Andrew, Chapparral, Pinzone, Standard Communications, Toshiba receivers.

News Services: ABC NewsOne, AP, CNN Newsource.

Ownership: Seaway Holdings Inc. (Group Owner).

Began Operation: October 15, 1965. Sale to present owner (Randall D. Smith) by Seaway Communications Inc. approved by FCC April 23, 1998. Sale to Seaway Communications Inc. by John J. Pineau approved by FCC July 23, 1982. Sale to Pineau by Downeast TV Inc., Debtor-in-Possession, approved by FCC January 20, 1976.

Represented (sales): Continental Television Sales.

Personnel:

Mitch Lambert, General Manager.

Mike Palmer, Sales & Program Director.

Mike Staples, Chief Engineer.

Jon McCall, News Director.

Pat Annino, Business Manager.

Bill Harpin, Production Manager.



© 2002 Warren Communications News

Rates: On request.

City of License: Bangor. **Station DMA:** Bangor. **Rank:** 158.

Circulation © 2001 Nielsen. Coverage based on Nielsen study.

Grand Total	Cable TV Households	Non-cable TV Households	Total TV Households
Estimated Station Totals*	101,910	89,500	191,410
Average Weekly Circulation (2001)	60,044	36,555	96,599
Average Daily Circulation (2001)			45,841
Station DMA Total	Cable TV Households	Non-cable TV Households	Total TV Households
Estimated Station Totals*	65,390	64,210	129,600
Average Weekly Circulation (2001)	45,258	34,386	79,644
Average Daily Circulation (2001)			38,582
Other DMA Total	Cable TV Households	Non-cable TV Households	Total TV Households
Estimated Station Totals*	36,520	25,290	61,810
Average Weekly Circulation (2001)	14,786	2,169	16,955
Average Daily Circulation (2001)			7,259

* Estimated station totals are sums of the Nielsen TV and Cable TV household estimates for each county in which the station registers viewing of more than 5% as per the Nielsen Survey Methods.

Maine—Lewiston

WPME Ch. 35

Network Service: UPN.

Licensee: KB Prime Media Inc., 1320 Lafayette Rd., Gladwyne, PA 19035.

Studio: 4 Ledgeview Dr., Westbrook, ME 04092.

Phone: 207-774-0051. **Fax:** 207-774-6849.

E-mail: upn35@ourmaine.com

Web Site: <http://www.ourmaine.com>

Technical Facilities: Channel No. 35 (596-602 MHz). Authorized power: 1108-kw max. visual, 100-kw aural. Antenna: 912-ft. above av. terrain, 663-ft. above ground, 1132-ft. above sea level.

Latitude 43° 51' 06"
Longitude 70° 19' 39"

Transmitter: Eagles Nest Rd., Gray.

Digital Facilities: Channel No. 28 (554-560 MHz). Power: 200-kw max. visual. Antenna: 824-ft. above av. terrain, 610-ft. above ground, 1076-ft. above sea level.

Latitude 43° 51' 06"
Longitude 70° 19' 40"

Transmitter: 2.5-mi. S of Gray.

FCC Digital File Number: BPCDT-980831KE (pending).

Note: Latitude and longitude coordinates shown are based on the North American Datum of 1927 (NAD 27) as currently required by the Mass Media Bureau of the FCC.

Satellite Earth Station: 3-5-meter Ku & C-band; Scientific-Atlanta receivers.

LMA: Local marketing agreement with WPXT (FU), Portland.

Ownership: KB Prime Media LLC (Group Owner).

Began Operation: August 1, 1997. Sale to present owner by New England Television Inc. approved by FCC December 5, 2000.

Represented (sales): Petry Television Inc.

Represented (legal): Drinker Biddle & Reath LLP.

Represented (engineering): du Treil, Lundin & Rackley.

Personnel:

Doug Fink, General Manager.

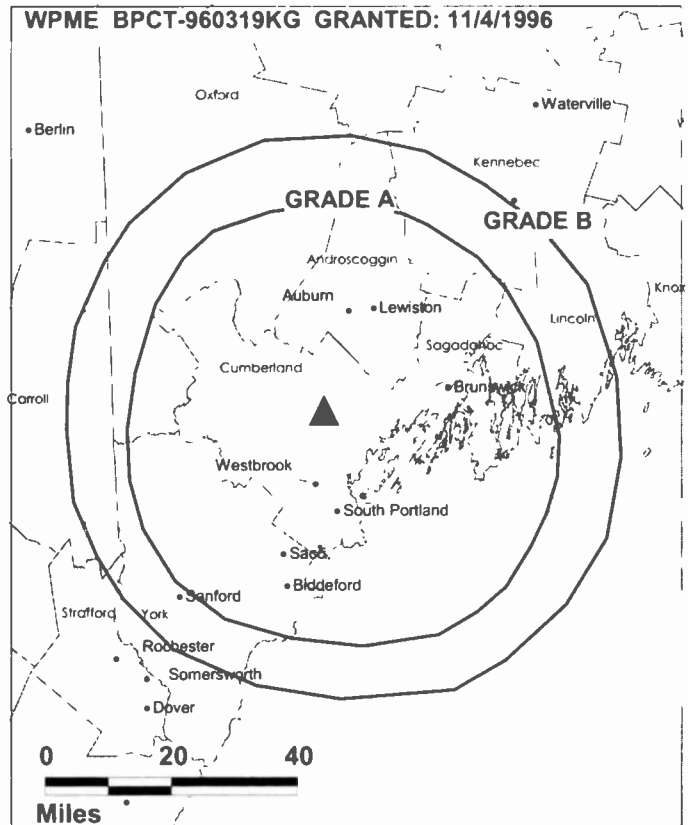
Roy Ouelette, Chief Engineer.

Jim Lapiana, Station Manager.

Jim Lapiana, General Sales Manager.

Steve Genett, National Sales Manager.

Laurie Nappi, Program Director.



© 2002 Warren Communications News

Todd Ledy, Promotion Director.

Ann Gagne, Business Manager.

Rates: On request.

City of License: Lewiston. **Station DMA:** Portland-Auburn. **Rank:** 80.

Circulation © 2001 Nielsen. Coverage based on Nielsen study.

Grand Total	Cable TV Households	Non-cable TV Households	Total TV Households
Estimated Station Totals*	306,120	69,750	375,870
Average Weekly Circulation (2001)	84,731	11,171	95,903
Average Daily Circulation (2001)			29,867
Station DMA Total	Cable TV Households	Non-cable TV Households	Total TV Households
Estimated Station Totals*	268,930	69,750	338,680
Average Weekly Circulation (2001)	79,576	11,171	90,748
Average Daily Circulation (2001)			29,043
Other DMA Total	Cable TV Households	Non-cable TV Households	Total TV Households
Estimated Station Totals*	37,190	0	37,190
Average Weekly Circulation (2001)	5,155	0	5,155
Average Daily Circulation (2001)			824

* Estimated station totals are sums of the Nielsen TV and Cable TV household estimates for each county in which the station registers viewing of more than 5% as per the Nielsen Survey Methods.

Maine—Portland-Poland Spring

WMTW-TV Ch. 8

Network Service: ABC.

Licensee: WMTW Broadcast Group LLC, Box 8, Auburn, ME 04212.

Studio: 99 Danville Corner Rd., Auburn, ME 04101.

Sales Office: 477 Congress St., Portland, ME 04112-9501.

Mailing Address: Box 8, Auburn, ME 04212.

Phones: 207-782-1800 (Studio); 207-775-1800 (Sales Office). **Fax:** 207-783-7371.

E-mail: wmtw@wmtw.com

Web Site: <http://www.wmtw.com/>

Technical Facilities: Channel No. 8 (180-186 MHz). Authorized power: 105-kw visual, 17.4-kw aural. Antenna: 3871-ft. above av. terrain, 120-ft. above ground, 6374-ft. above sea level.

Latitude 44° 16' 13"
Longitude 71° 18' 13"

Holds CP for change to 316-kw visual, 1995-ft. above av. terrain, 1631-ft. above ground, 2513-ft. above sea level; lat. 43° 50' 44", long. 70° 45' 43", transmitter to 1.2-mi NE of intersection of State Rte. 113 & High Rd., Baldwin. BPC2-960422KE.

Transmitter: Mount Washington, NH.

Digital Facilities: Channel No. 46 (662-668 MHz). Power: 1000-kw max. visual. Antenna: 1993-ft. above av. terrain, 1558-ft. above ground.

Latitude 43° 50' 44"
Longitude 77° 45' 43"

FCC Digital File Number: BPCDT-19991101AGK. Granted: June 8, 2001.

Note: Latitude and longitude coordinates shown are based on the North American Datum of 1927 (NAD 27) as currently required by the Mass Media Bureau of the FCC.

Multichannel TV Sound: Stereo only.

News Services: ABC NewsOne, AP.

Ownership: Harron Television Holdings (Group Owner).

Began Operation: August 31, 1954. Sale of 80% control to Dolphin Enterprises approved by FCC April 15, 1964 (*Television Digest*, Vol. 3:40, 41; 4:16). Sale to Mid New York Broadcasting (Harron) approved by FCC November 8, 1967 (Vol. 7:46). Name changed to Harron Television Holdings upon sale of cable holdings to Adelphia Communications in 1999.

Represented (sales): Petry Television Inc.

Represented (legal): Hogan & Hartson LLP.

Personnel:

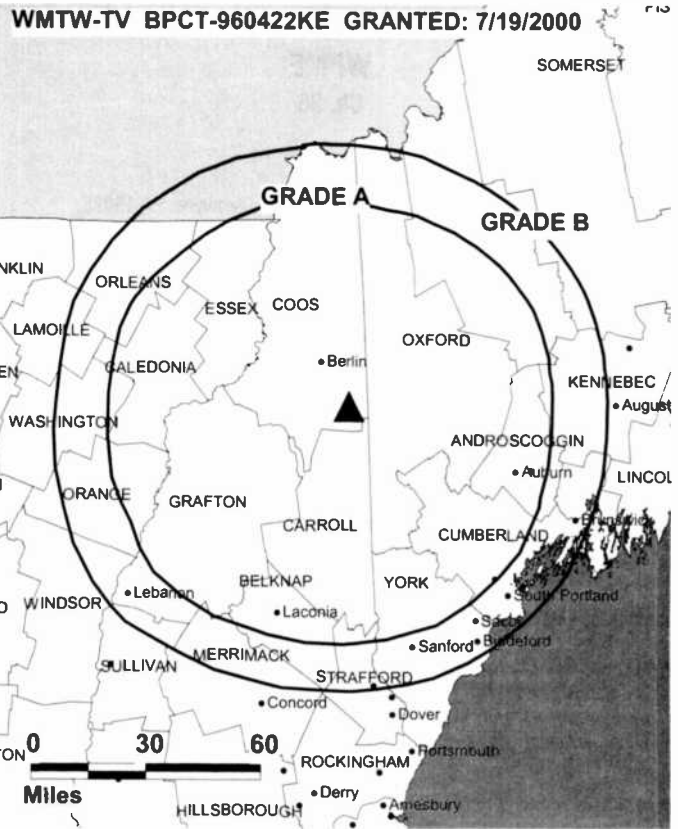
David Kaufman, Executive Vice President & General Manager.

Bill Hahn, General Sales Manager.

Douglas Alpert, National Sales Manager.

David Baer, News Director.

Carey O'Neill, Marketing Director.



© 2002 Warren Communications News

Suzanne L. Brown, Controller.

Jack Conner, Engineering Director.

John Gregory, Production Manager.

Darlene Sterling, Traffic Manager.

Rates: On request.

City of License: Poland Spring. **Station DMA:** Portland-Auburn. **Rank:** 80.

Circulation © 2001 Nielsen. Coverage based on Nielsen study.

Grand Total	Cable TV Households	Non-cable TV Households	Total TV Households
Estimated Station Totals*	374,880	193,440	568,320
Average Weekly Circulation (2001)	213,632	53,846	267,478
Average Daily Circulation (2001)			125,299
Station DMA Total	Cable TV Households	Non-cable TV Households	Total TV Households
Estimated Station Totals*	277,870	84,790	362,660
Average Weekly Circulation (2001)	194,640	39,718	234,358
Average Daily Circulation (2001)			112,488
Other DMA Total	Cable TV Households	Non-cable TV Households	Total TV Households
Estimated Station Totals*	97,010	108,650	205,660
Average Weekly Circulation (2001)	18,992	14,128	33,121
Average Daily Circulation (2001)			12,810

* Estimated station totals are sums of the Nielsen TV and Cable TV household estimates for each county in which the station registers viewing of more than 5% as per the Nielsen Survey Methods.

Maine—Portland

WCSH Ch. 6

Network Service: NBC.

Licensee: Pacific & Southern Co. Inc., 1100 Wilson Blvd., Arlington, VA 22234.

Studio: One Congress Square, Portland, ME 04101.

Phone: 207-828-6666. **Fax:** 207-828-6630.

Technical Facilities: Channel No. 6 (82-88 MHz). Authorized power: 100-kw visual, 20-kw aural. Antenna: 2001-ft. above av. terrain, 1273-ft. above ground, 2503-ft. above sea level.

Latitude 43° 51' 30"
Longitude 70° 42' 41"

Transmitter: Winn Mountain, Sebago.

Digital Facilities: Channel No. 44 (650-656 MHz). Power: 1000-kw max. visual. Antenna: 1837-ft. above av. terrain, 1335-ft. above ground.

Latitude 43° 51' 30"
Longitude 70° 42' 41"

FCC Digital File Number: BPCDT-19991020ABD. Granted: January 16, 2001.

Note: Latitude and longitude coordinates shown are based on the North American Datum of 1927 (NAD 27) as currently required by the Mass Media Bureau of the FCC.

Satellite Earth Station: Satcom Technologies, 7-meter; M/A-Com receivers.

News Services: AP, NBC News Channel.

Ownership: Gannett Broadcasting Group (Group Owner).

Began Operation: December 1, 1953. Sale to present owner by Maine Broadcasting Co. approved by FCC January 2, 1998 (*Television Digest*, Vol. 37:42; 38:3).

Represented (sales): Katz Continental Television.

Represented (legal): Reed, Smith, Shaw & McClay.

Represented (engineering): Denny & Associates PC.

Personnel:

Steve Thaxton, President & General Manager.

Dale Eichorn, Treasurer.

Stuart Pruzansky, General Sales Manager.

Lila Saindon, Local Sales Manager.

Pat Archambault, National Sales Manager.

Dave Munde, Chief Engineer.

Mike Curry, News Director.

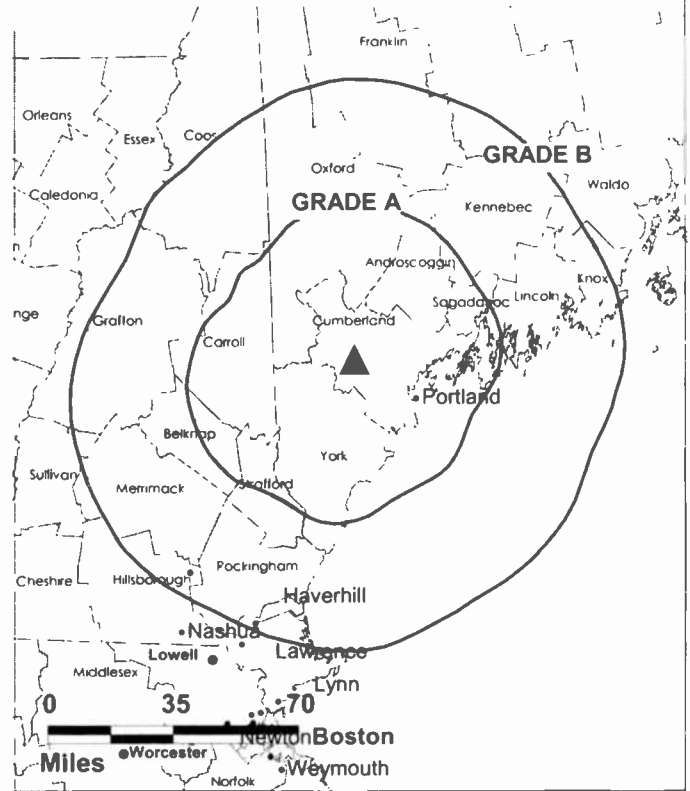
Mike Marshall, Program Director.

Cary Collette, Promotion Director.

Debbie Briggs, Marketing Director.

Gordon Wark, Production Manager.

WCSH BPCT-990713KF GRANTED: 11/26/1999



© 2002 Warren Communications News

Carmel Paulson, Business Manager.

Fred Nutter, Public Affairs & Editorial Director.

Rick Bassett, Film Director.

Rates: On request.

City of License: Portland. **Station DMA:** Portland-Auburn. **Rank:** 80.

Circulation © 2001 Nielsen. Coverage based on Nielsen study.

Grand Total	Cable	Non-cable	Total
	TV Households	TV Households	TV Households
Estimated Station Totals*	455,990	146,860	602,850
Average Weekly Circulation (2001)	254,319	59,031	313,351
Average Daily Circulation (2001)			183,770
Station DMA Total	Cable	Non-cable	Total
	TV Households	TV Households	TV Households
Estimated Station Totals*	277,870	79,210	357,080
Average Weekly Circulation (2001)	215,398	51,366	266,764
Average Daily Circulation (2001)			163,318
Other DMA Total	Cable	Non-cable	Total
	TV Households	TV Households	TV Households
Estimated Station Totals*	178,120	67,650	245,770
Average Weekly Circulation (2001)	38,921	7,665	46,586
Average Daily Circulation (2001)			20,452

*Estimated station totals are sums of the Nielsen TV and Cable TV household estimates for each county in which the station registers viewing of more than 5% as per the Nielsen Survey Methods.

Maine—Portland

WGME-TV Ch. 13

Network Service: CBS.

Licensee: Sinclair Communications Inc., 10706 Beaver Dam Rd., Cockeysville, MD 21030.

Studio: 1335 Washington Ave., Box 1731, Portland, ME 04103.

Phone: 207-797-9330. **Fax:** 207-878-3505.

E-mail: tvmail@wgme.com

Web Site: http://www.wgme.com

Technical Facilities: Channel No. 13 (210-216 MHz). Authorized power: 295-kw max. visual, 29.5-kw aural. Antenna: 1516-ft. above av. terrain, 1562-ft. above ground, 1988-ft. above sea level.

Latitude 43° 55' 29"
Longitude 70° 29' 29"

Transmitter: Brown Hill, approx. 2-mi. NE of Raymond.

Digital Facilities: Channel No. 38 (614-620 MHz). Power: 1000-kw max. visual. Antenna: 1611-ft. above av. terrain, 1565-ft. above ground.

Latitude 43° 55' 28"
Longitude 70° 29' 28"

FCC Digital File Number: BPCDT-19991028ACC (pending).

Note: Latitude and longitude coordinates shown are based on the North American Datum of 1927 (NAD 27) as currently required by the Mass Media Bureau of the FCC.

News Services: AP, CBS Newspath.

Ownership: Sinclair Broadcast Group Inc. (Group Owner).

Began Operation: May 16, 1954. Sale to present owner by Guy Gannett Communications approved by FCC April 5, 1999 (*Television Digest*, Vol. 38:36, 37).

Represented (sales): Continental Television Sales.

Represented (legal): Dow, Lohnes & Albertson PLLC.

Represented (engineering): Lohnes & Culver.

Personnel:

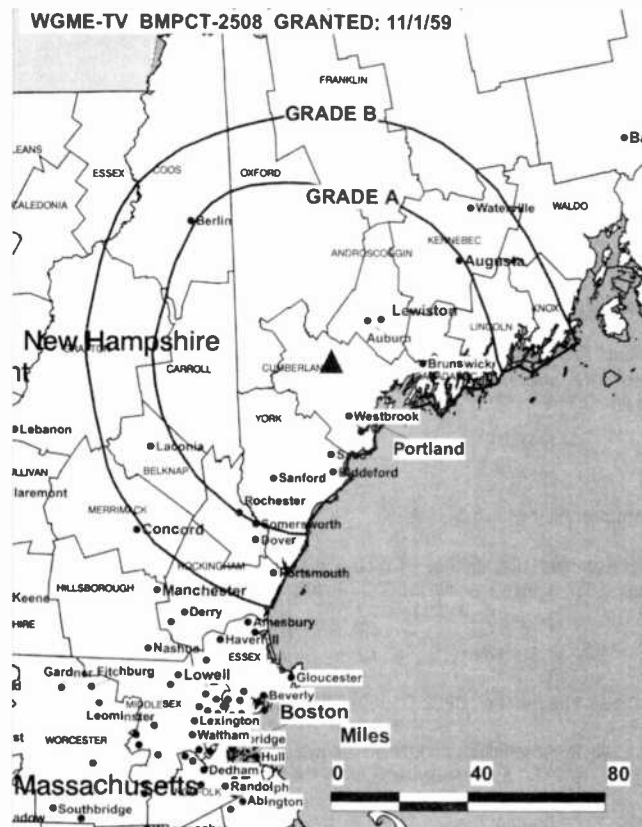
Alan Cartwright, General Manager.

Ron Wolfe, News Director.

Stephanie Cook, Business Manager.

Craig Clark, Chief Engineer.

Gary Legters, Operations Manager.



© 2002 Warren Communications News

Highest 30 Sec. Rate: \$1000.

City of License: Portland. **Station DMA:** Portland-Auburn. **Rank:** 80.

Circulation © 2001 Nielsen. Coverage based on Nielsen study.

Grand Total	Cable TV Households	Non-cable TV Households	Total TV Households
Estimated Station Totals*	366,440	110,430	476,870
Average Weekly Circulation (2001)	230,224	51,038	281,262
Average Daily Circulation (2001)			142,235
Station DMA Total	Cable TV Households	Non-cable TV Households	Total TV Households
Estimated Station Totals*	277,870	79,210	357,080
Average Weekly Circulation (2001)	200,966	47,017	247,983
Average Daily Circulation (2001)			130,916
Other DMA Total	Cable TV Households	Non-cable TV Households	Total TV Households
Estimated Station Totals*	88,570	31,220	119,790
Average Weekly Circulation (2001)	29,258	4,020	33,279
Average Daily Circulation (2001)			11,319

*Estimated station totals are sums of the Nielsen TV and Cable TV household estimates for each county in which the station registers viewing of more than 5% as per the Nielsen Survey Methods.

Maine—Portland

WPXT
Ch. 51

Network Service: WBN.

Licensee: HMW Inc., 2320 Congress St., Portland, ME 04102.

Studio: 2320 Congress St., Portland, ME 04102.

Phone: 207-774-0051. **Fax:** 207-774-6849.

E-mail: fox51@wpxt.com

Technical Facilities: Channel No. 51 (692-698 MHz). Authorized power: 3011-kw max. visual, 301-kw max. aural. Antenna: 917-ft. above av. terrain, 697-ft. above ground, 1177-ft. above sea level.

Latitude 43° 51' 05.50"
Longitude 70° 19' 40.00"

Transmitter: 2.5-mi. S of Gray.

Digital Facilities: Channel No. 4 (66-72 MHz). Power: 10-kw visual. Antenna: 869-ft. above av. terrain, 643-ft. above ground, 1122-ft. above sea level.

Latitude 43° 51' 06.00"
Longitude 70° 19' 40.00"

Transmitter: 2.5-mi. S of Gray.

FCC Digital File Number: BPCDT-980825KF. Granted: September 21, 1999.

Note: Latitude and longitude coordinates shown are based on the North American Datum of 1927 (NAD 27) as currently required by the Mass Media Bureau of the FCC.

Multichannel TV Sound: Stereo only.

Satellite Earth Stations: Chapparral, C-band; Comtech, C-band; Scientific-Atlanta, Ku-band; Vertex, Ku-band; M/A-Com, Pinzone, Scientific-Atlanta, Standard Communications receivers.

LMA: Local marketing agreement with WPME (U), Lewiston.

Ownership: Pegasus Communications Inc. (Group Owner).

Began Operation: September 14, 1986. Transfer of control to John W. Bride approved by FCC October 6, 1986. Sale to present owner approved by FCC May 17, 1996 (*Television Digest*, Vol. 36:6).

Represented (sales): Petry Television Inc.

Represented (legal): Shaw Pittman.

Personnel:

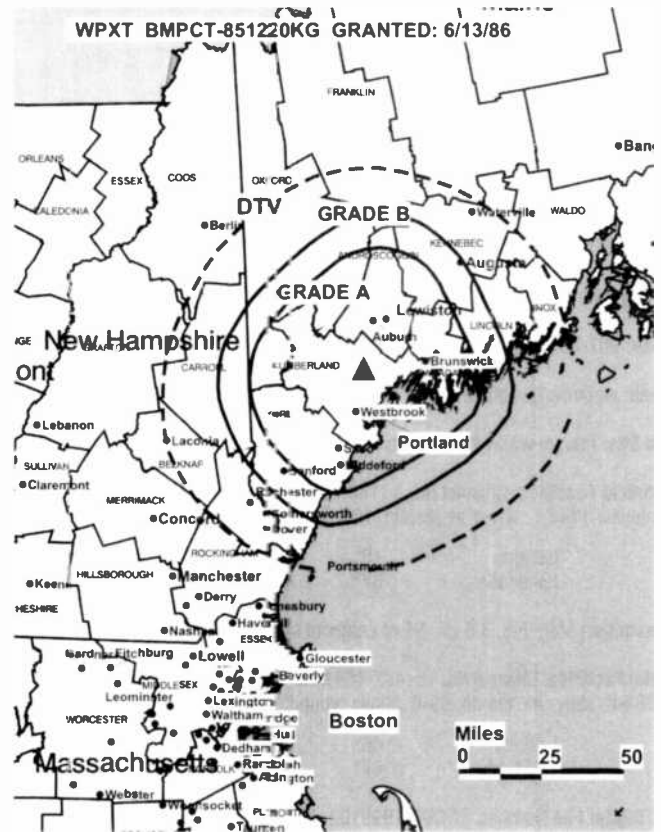
Jim Lapiana, General Manager.

Todd Leddy, Promotion Manager.

Laurie Nappi, Program Director.

Kevin Kelly, News Director.

Roy Ouellette, Chief Engineer.



© 2002 Warren Communications News

Ann Gagne, Business Manager.

Rates: On request.

City of License: Portland. **Station DMA:** Portland-Auburn. **Rank:** 80.

Circulation © 2001 Nielsen. Coverage based on Nielsen study.

Grand Total	Cable TV Households	Non-cable TV Households	Total TV Households
Estimated Station Totals*	349,870	79,210	429,080
Average Weekly Circulation (2001)	162,307	17,445	179,752
Average Daily Circulation (2001)			59,615
Station DMA Total	Cable TV Households	Non-cable TV Households	Total TV Households
Estimated Station Totals*	268,930	79,210	348,140
Average Weekly Circulation (2001)	139,507	17,445	156,952
Average Daily Circulation (2001)			55,222
Other DMA Total	Cable TV Households	Non-cable TV Households	Total TV Households
Estimated Station Totals*	80,940	0	80,940
Average Weekly Circulation (2001)	22,801	0	22,801
Average Daily Circulation (2001)			4,393

*Estimated station totals are sums of the Nielsen TV and Cable TV household estimates for each county in which the station registers viewing of more than 5% as per the Nielsen Survey Methods.

Maine—Presque Isle

WAGM-TV Ch. 8

Network Service: CBS, NBC.

Licensee: NEPSK Inc., Box 180, Yarmouth, ME 04096.

Studio: 201 Parkhurst Rd., Presque Isle, ME 04769.

Mailing Address: Box 1149, Presque Isle, ME 04769.

Phone: 207-764-4461. **Fax:** 207-764-5329.

E-mail: wagmtv@wagm-tv.com

Web Site: http://www.wagm-tv.com

Technical Facilities: Channel No. 8 (180-186 MHz). Authorized power: 120-kw visual. Antenna: 1148-ft. above av. terrain, 138-ft. above ground, 1722-ft. above sea level.

Latitude 46° 33' 04"
Longitude 67° 48' 35"

Transmitter: Mars Hill, 3.6-mi. NE of center of Mars Hill Community.

Digital Facilities: Channel No. 16 (482-488 MHz). Power: 59.9-kw max. visual. Antenna: 1093-ft. above av. terrain, 89-ft. above ground.

Latitude 46° 33' 05"
Longitude 67° 48' 36"

FCC Digital File Number: BPCDT-19991021ACE (pending).

Note: Latitude and longitude coordinates shown are based on the North American Datum of 1927 (NAD 27) as currently required by the Mass Media Bureau of the FCC.

Ownership: NEPSK Inc.

Began Operation: October 13, 1956. Sale of 94.8% to Hildreth family by Harold Glidden approved by FCC September 19, 1956 (*Television Digest*, Vol. 13:39). Sale to present owner approved by FCC February 8, 1984. Sale to Max Media Properties LLC approved by FCC February 18, 1999 but never consummated.

Represented (sales): Continental Television Sales.

Represented (legal): Koteen & Naftalin LLP.

Represented (engineering): Denny & Associates PC.

Personnel:

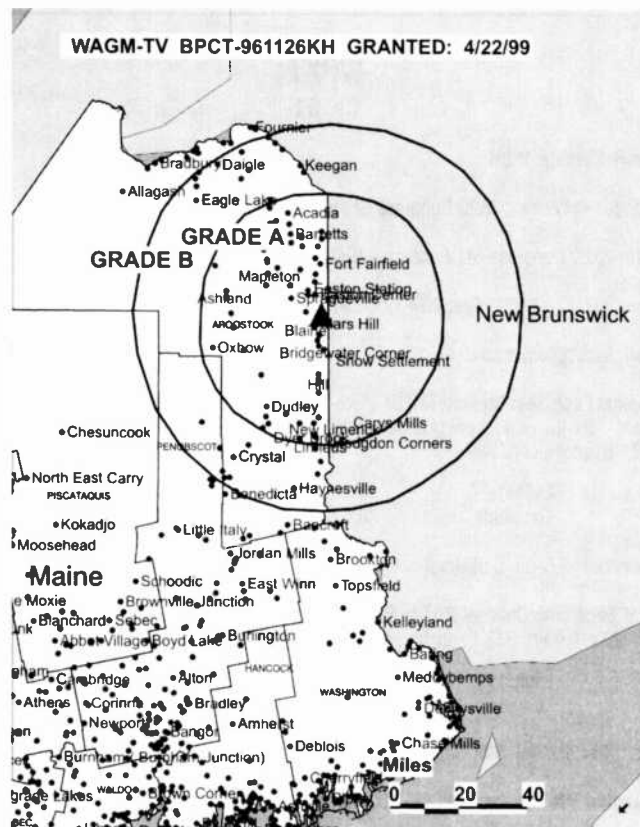
Peter P. Kozloski, President.

Catherine Donovan, General Manager.

Linda Connolly, National Sales Manager & Program Director.

Fran Pelletier, Local Sales Manager.

Wes Des Jardnes, Operations Manager.



© 2002 Warren Communications News

Gene Brewer, Engineering Director.

Sue Bernard, News Director.

Rates: On request.

City of License: Presque Isle. **Station DMA:** Presque Isle. **Rank:** 205.

Circulation © 2001 Nielsen. Coverage based on Nielsen study.

Grand Total	Cable TV Households	Non-cable TV Households	Total TV Households
Estimated Station Totals*	17,340	10,040	27,380
Average Weekly Circulation (2001)	15,329	5,020	20,349
Average Daily Circulation (2001)			14,101
Station DMA Total	Cable TV Households	Non-cable TV Households	Total TV Households
Estimated Station Totals*	17,340	10,040	27,380
Average Weekly Circulation (2001)	15,329	5,020	20,349
Average Daily Circulation (2001)			14,101

*Estimated station totals are sums of the Nielsen TV and Cable TV household estimates for each county in which the station registers viewing of more than 5% as per the Nielsen Survey Methods.

Maine—Waterville

WMPX-TV Ch. 23

Network Service: PAX.

Licensee: Paxson Communications of Portland-23 Inc., 601 Clearwater Park Rd., West Palm Beach, FL 33401.

Studio: 2368 Oak Hill Rd., Litchfield, ME 04350.

Phone: 207-268-3213. **Fax:** 207-268-3294.

Web Site: <http://www.pax.tv>

Technical Facilities: Channel No. 23 (524-530 MHz). Authorized power: 5000-kw max. visual. Antenna: 1011-ft. above av. terrain, 604-ft. above ground, 1293-ft. above sea level.

Latitude 44° 09' 16"
Longitude 70° 00' 37"

Transmitter: Danforth Hill, 10-mi. ENE of Augusta.

FCC Proposed Digital Channel Number: Ch. 23.

Note: Latitude and longitude coordinates shown are based on the North American Datum of 1927 (NAD 27) as currently required by the Mass Media Bureau of the FCC.

Ownership: Paxson Communications Corp. (Group Owner).

Began Operation: August 27, 1999. Transfer of control to present owner by WinStar Communications Inc. approved by FCC September 4, 1998.

Represented (legal): Dow, Lohnes & Albertson PLLC.

Represented (engineering): Bond Associates.

Personnel:

Jack Davidson, Regional Manager.

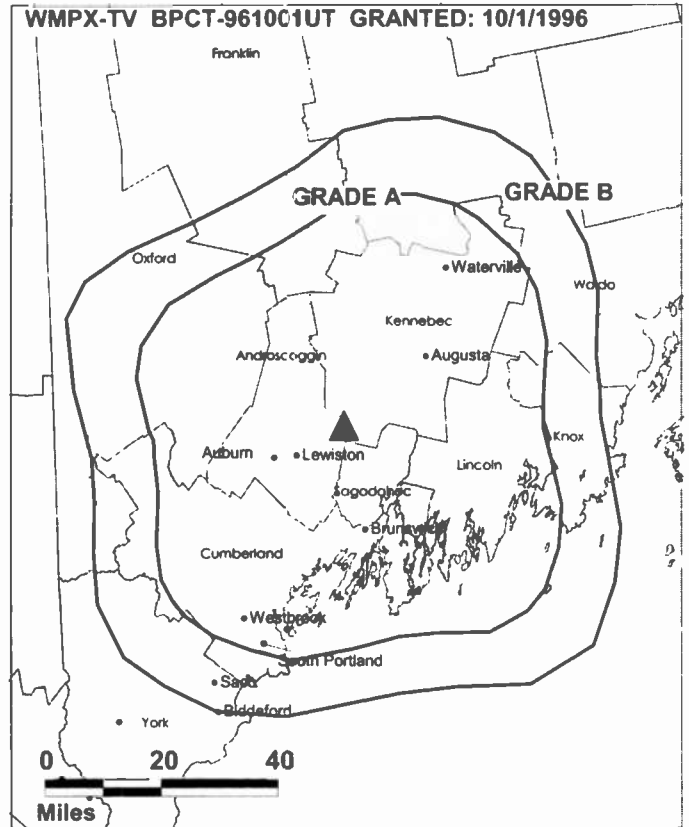
John Allen, Operations Manager.

Rates: On request.

City of License: Waterville. **Station DMA:** Portland-Auburn. **Rank:** 80.

Communications Daily

The Authoritative News Service of
Electronic Communications
For information, call 800-771-9202

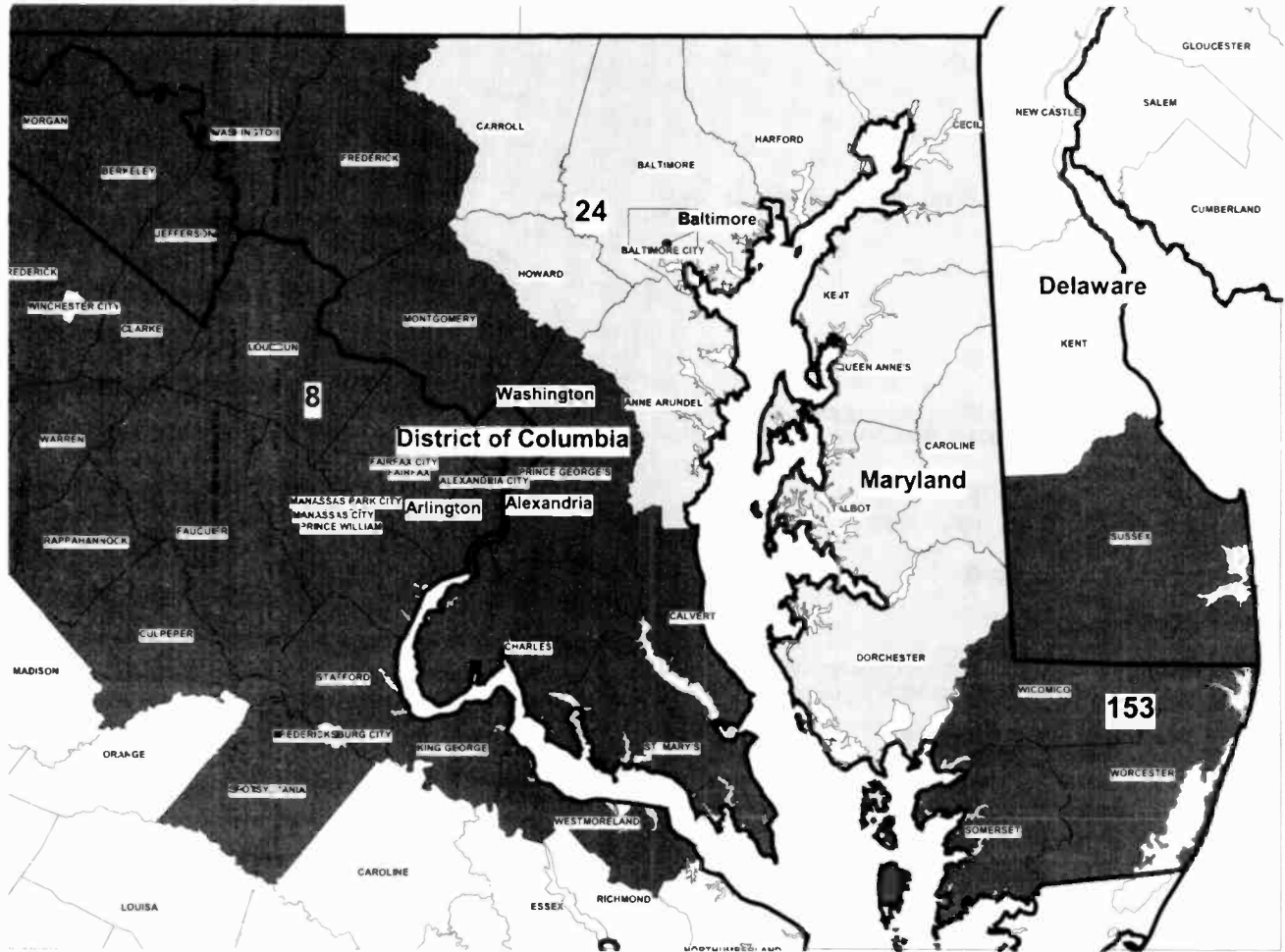


© 2002 Warren Communications News

Circulation © 2001 Nielsen. Coverage based on Nielsen study.

Grand Total	Cable TV Households	Non-cable TV Households	Total TV Households
Estimated Station Totals*	248,530	52,970	301,500
Average Weekly Circulation (2001)	26,195	5,348	31,543
Average Daily Circulation (2001)			9,882
Station DMA Total	Cable TV Households	Non-cable TV Households	Total TV Households
Estimated Station Totals*	233,610	52,970	286,580
Average Weekly Circulation (2001)	25,227	5,348	30,575
Average Daily Circulation (2001)			9,611
Other DMA Total	Cable TV Households	Non-cable TV Households	Total TV Households
Estimated Station Totals*	14,920	0	14,920
Average Weekly Circulation (2001)	968	0	968
Average Daily Circulation (2001)			272

* Estimated station totals are sums of the Nielsen TV and Cable TV household estimates for each county in which the station registers viewing of more than 5% as per the Nielsen Survey Methods.



© 2002 Warren Communications News

MARKET	NIELSEN DMA TV HOUSEHOLDS	RANK
Washington, DC	2,128,430	8
Baltimore, MD	1,023,530	24
Salisbury, MD	135,470	153

MARKET AREA COMMERCIAL STATIONS

WBDC-TV (50), WDCA (20), WHAG-TV (25), WJAL (68), WJLA-DT (39), WJLA-TV (7), WPXW (66), WPXW-DT (43), WRC-DT (48), WRC-TV (4), WTMW (14), WTTG (5), WTTG-DT (36), WUSA (9), WUSA-DT (34), WWPX (60)
 WBAL-TV (11), WBFF (45), WBFF-DT (46), WJZ-DT (38), WJZ-TV (13), WMAR-DT (52), WMAR-TV (2), WNUV (54), WUTB (24)
 WBOC-TV (16), WMDT (47)

Maryland Analog Station Totals as of December 1, 2001

	VHF	UHF	TOTAL
Commercial Television	3	7	10
Educational Television	0	6	6
	3	13	16

TELEVISION & CABLE
ACTION UPDATE
 The Authoritative Newsletter of Actions Affecting
 Broadcasting and Cable Activities
 For Information, call 800-771-9202

Maryland—Baltimore

WBAL-TV Ch. 11

Network Service: NBC.

Licensee: WBAL Hearst-Argyle Television Inc., 3800 Hooper Ave., Baltimore, MD 21211.

Studio: 3800 Hooper Ave., Baltimore, MD 21211.

Phone: 410-467-3000. **Fax:** 410-338-6460.

Web Site: <http://www.thewbalchannel.com>

Technical Facilities: Channel No. 11 (198-204 MHz). Authorized power: 316-kw visual, 31.6-kw aural. Antenna: 981-ft. above av. terrain, 938-ft. above ground, 1257-ft. above sea level.

Latitude 39° 20' 05"
Longitude 76° 39' 03"

Transmitter: 3800 Hooper Ave.

Digital Facilities: Channel No. 59 (740-746 MHz). Power: 603-kw max. visual. Antenna: 1024-ft. above av. terrain, 981-ft. above ground, 1299-ft. above sea level.

Latitude 39° 20' 05"
Longitude 76° 39' 03"

Transmitter: Television Hill.

FCC Digital File Number: BMPCDT-990317KF. Granted: February 1, 2001.

Note: Latitude and longitude coordinates shown are based on the North American Datum of 1927 (NAD 27) as currently required by the Mass Media Bureau of the FCC.

Multichannel TV Sound: Stereo and separate audio program.

Satellite Earth Stations: Andrew, 4.5-meter Ku & C-band; Satcom Technologies, 5.5-meter Ku-band; Scientific-Atlanta, 7-meter C-band; Agile Omni, M/A-Com, Scientific-Atlanta receivers.

SNG Mobile Dish: Wolf Coach Powertruck, Ku-band.

AM Affiliate: WBAL, 50-kw, 1090 kHz (NBC).

FM Affiliate: WIYY, 20-kw, 97.9 MHz (No. 250), 960-ft.

News Services: AP, CNN Newsource, Conus, UPI.

Ownership: Hearst-Argyle Television Inc. (Group Owner).

Began Operation: March 11, 1948. The Hearst Group merged with Argyle Television Inc. June 2, 1997 to form present owner (*Television Digest*, Vol. 37:13, 29, 35).

Represented (sales): Eagle Television Sales.

Represented (legal): Brooks, Pierce, McLendon, Humphrey & Leonard.

Personnel:

William Fine, President & General Manager.

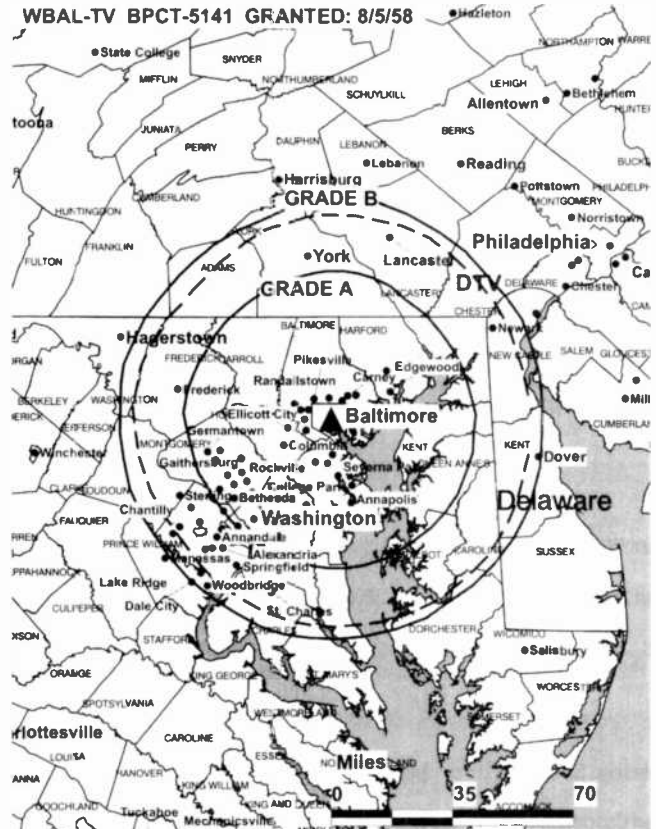
Jordan Wertlieb, General Sales Manager.

Barbara Anderson, Local Sales Manager.

Margaret Cronan, News Director.

Roger Maroni, Programming Director.

Marv Danielski, Promotion Director.



© 2002 Warren Communications News

Ellie McShea, Business Manager.

Hank Volpe, Engineering Director.

Mike Winner, Marketing Sales Manager.

Wanda Draper, Public Affairs Manager.

Rates: On request.

City of License: Baltimore. **Station DMA:** Baltimore. **Rank:** 24.

Circulation © 2001 Nielsen. Coverage based on Nelsen study.

Grand Total:	Cable TV Households	Non-cable TV Households	Total TV Households
Estimated Station Totals*	1,377,900	615,140	1,993,040
Average Weekly Circulation (2001)	669,114	259,821	928,934
Average Daily Circulation (2001)			456,125
Station DMA Total	Cable TV Households	Non-cable TV Households	Total TV Households
Estimated Station Totals*	690,070	307,980	998,050
Average Weekly Circulation (2001)	516,422	230,091	746,513
Average Daily Circulation (2001)			401,959
Other DMA Total	Cable TV Households	Non-cable TV Households	Total TV Households
Estimated Station Totals*	687,830	307,160	994,990
Average Weekly Circulation (2001)	152,691	29,730	182,421
Average Daily Circulation (2001)			54,166

*Estimated station totals are sums of the Nielsen TV and Cable TV household estimates for each county in which the station registers viewing of more than 5% as per the Nielsen Survey Methods.

Maryland—Baltimore

WBFF
Ch. 45

Network Service: FOX.

Licensee: Chesapeake Television Licensee LLC, 10706 Beaver Dam Rd., Cockeysville, MD 21030.

Studio: 2000 W. 41st St., Baltimore, MD 21211-1420.

Phone: 410-467-4545. **Fax:** 410-467-5090.

Technical Facilities: Channel No. 45 (656-662 MHz). Authorized power: 1292-kw max. visual. Antenna: 1238-ft. above av. terrain, 1259-ft. above ground, 1549-ft. above sea level.

Latitude 39° 20' 10"
Longitude 76° 38' 59"

Transmitter: 0.24-mi. NNW of intersection of Hooper Ave. & 41st St., Baltimore.

Began Digital Operation: March 30, 2000.

Note: Latitude and longitude coordinates shown are based on the North American Datum of 1927 (NAD 27) as currently required by the Mass Media Bureau of the FCC.

LMA: Local marketing agreement with WNUV-TV (U), Baltimore.

Ownership: Sinclair Broadcast Group Inc. (Group Owner).

Began Operation: April 11, 1971.

Represented (sales): TeleRep Inc.

Represented (legal): Shaw Pittman.

Represented (engineering): Carl T. Jones Corp.

Personnel:

William Fanshawe, General Manager.

Adam Levy, General Sales Manager.

Pete Ferraro, Program Director.

Joseph DeFeo, News Director.

Scott Livingston, Assistant News Director.

David B. Amy, Chief Financial Officer.

William Murphy, Business Manager.

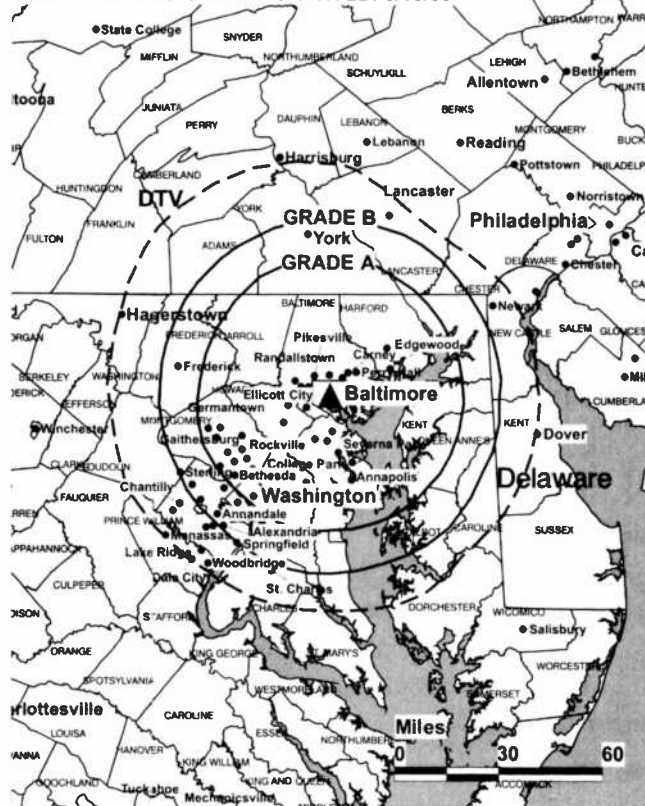
Dwight Weems, Production Manager.

Russell Lucas, Operations Manager.

Sharon Wylie, Public Affairs Manager.

Dennis Winters, Chief Engineer.

WBFF BMPCT-870422KH GRANTED: 3/18/88



© 2002 Warren Communications News

Debby Abramovitz, Office Manager.

Highest 30 Sec. Rate: \$4000.

City of License: Baltimore. **Station DMA:** Baltimore. **Rank:** 24.

Circulation © 2001 Nielsen. Coverage based on Nielsen study.

Grand Total	Cable TV Households	Non-cable TV Households	Total TV Households
Estimated Station Totals*	733,010	432,580	1,165,590
Average Weekly Circulation (2001)	366,194	169,708	535,902
Average Daily Circulation (2001)			203,949
Station DMA Total	Cable TV Households	Non-cable TV Households	Total TV Households
Estimated Station Totals*	690,070	307,980	998,050
Average Weekly Circulation (2001)	360,684	158,278	518,961
Average Daily Circulation (2001)			201,761
Other DMA Total	Cable TV Households	Non-cable TV Households	Total TV Households
Estimated Station Totals*	42,940	124,600	167,540
Average Weekly Circulation (2001)	5,510	11,431	16,941
Average Daily Circulation (2001)			2,188

*Estimated station totals are sums of the Nielsen TV and Cable TV household estimates for each county in which the station registers viewing of more than 5% as per the Nielsen Survey Methods.

Maryland—Baltimore

WBFF-DT Ch. 46

Network Service: FOX.

Licensee: Chesapeake Television License Inc., 10706 Beaver Dam Rd., Cockeysville, MD 21030.

Studio: 2000 W. 41st St., Baltimore, MD 21211-1420.

Phone: 410-467-4545.

Digital Facilities: Channel No. 46 (662-668 MHz). Power: 955-kw max. visual. Antenna: 1243-ft. above av. terrain, 1247-ft. above ground, 1516-ft. above sea level.

Latitude	39°	20'	10"
Longitude	76°	38'	59"

Transmitter: 3900 Hooper Ave.

Definition: Standard.

Note: Latitude and longitude coordinates shown are based on the North American Datum of 1927 (NAD 27) as currently required by the Mass Media Bureau of the FCC.

Ownership: Sinclair Broadcast Group Inc. (Group Owner).

Began Digital Operation: March 30, 2000.

Personnel:

William Fanshaur, General Manager.

David Hackney, Chief Engineer.

Rates: On request.



© 2002 Warren Communications News

City of License: Baltimore. **Station DMA:** Baltimore. **Rank:** 24.

Maryland—Baltimore

WJZ-DT
Ch. 38

Network Service: CBS.

Grantee: Viacom Inc., 600 New Hampshire Ave. NW, Suite 1200, Washington, DC 20037.

Studio: 3725 Malden Ave., Baltimore, MD 21211.

Phone: 410-466-0013. **Fax:** 410-578-7502.

Digital Facilities: Channel No. 38 (614-620 MHz). Power: 522.4-kw max. visual. Antenna: 1024-ft. above av. terrain, 978-ft. above ground, 1296-ft. above sea level.

Latitude	39°	20'	05"
Longitude	76°	39'	03"

Transmitter: Television Hill, 3725 Malden Ave.

Definition: High.

Note: Latitude and longitude coordinates shown are based on the North American Datum of 1927 (NAD 27) as currently required by the Mass Media Bureau of the FCC.

Ownership: Viacom International Inc. (Group Owner).

Began Digital Operation: April 7, 2000.

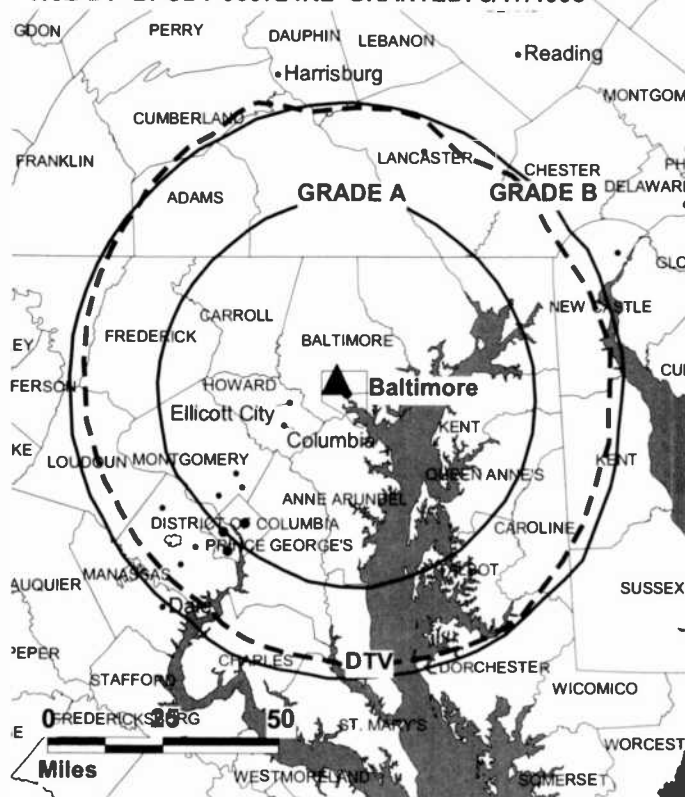
Represented (legal): Leventhal, Senter & Lerman PLLC.

Personnel:

Jay Newman, General Manager.

Rick Seaby, Chief Engineer.

WJZ-DT BPCDT-980724KL GRANTED: 8/17/1998



© 2002 Warren Communications News

Rates: On request.

City of License: Baltimore. **Station DMA:** Baltimore. **Rank:** 24.

Maryland—Baltimore

WJZ-TV Ch. 13

Network Service: CBS.

Licensee: Viacom Inc., 600 New Hampshire Ave. NW, Suite 1200, Washington, DC 20037.

Studio: Television Hill, 3725 Malden Ave, Baltimore, MD 21211.

Phone: 410-466-0013. **Fax:** 410-578-7502.

Web Site: <http://www.wjz.com>

Technical Facilities: Channel No. 13 (210-216 MHz). Authorized power: 316-kw visual, 31.6-kw aural. Antenna: 958-ft. above av. terrain, 935-ft. above ground, 1253-ft. above sea level.

Latitude 39° 20' 05"
Longitude 76° 39' 03"

Transmitter: Television Hill, 3725 Malden Ave.

Began Digital Operation: April 7, 2000.

Note: Latitude and longitude coordinates shown are based on the North American Datum of 1927 (NAD 27) as currently required by the Mass Media Bureau of the FCC.

Multichannel TV Sound: Stereo only.

Satellite Earth Stations: Andrew, 4.6-meter Ku-band; Andrew, 7.5-meter C-band; EASI, 4.6-meter Ku & C-band; Standard Components receivers.

SNG Mobile Dish: Advent, 1.2-meter Ku-band.

AM Affiliate: WJFK Baltimore 1300 AM.

FM Affiliate: WLIF Baltimore 101.9 FM.

News Services: AP, CBS Newspath, CNN Newsource.

Ownership: Viacom International Inc. (Group Owner).

Began Operation: November 2, 1948. Sale to Westinghouse Broadcasting by Ben & Herman Cohen families approved by FCC June 27, 1957 (*Television Digest*, Vol. 13:18, 19, 26). Sale to present owner from CBS Inc. approved by FCC May 3, 2000.

Represented (sales): CBS/Group W TV Sales.

Represented (legal): Leventhal, Senter & Lerman PLLC.

Personnel:

Jay Newman, Vice President & General Manager.

David Morris, General Sales Manager.

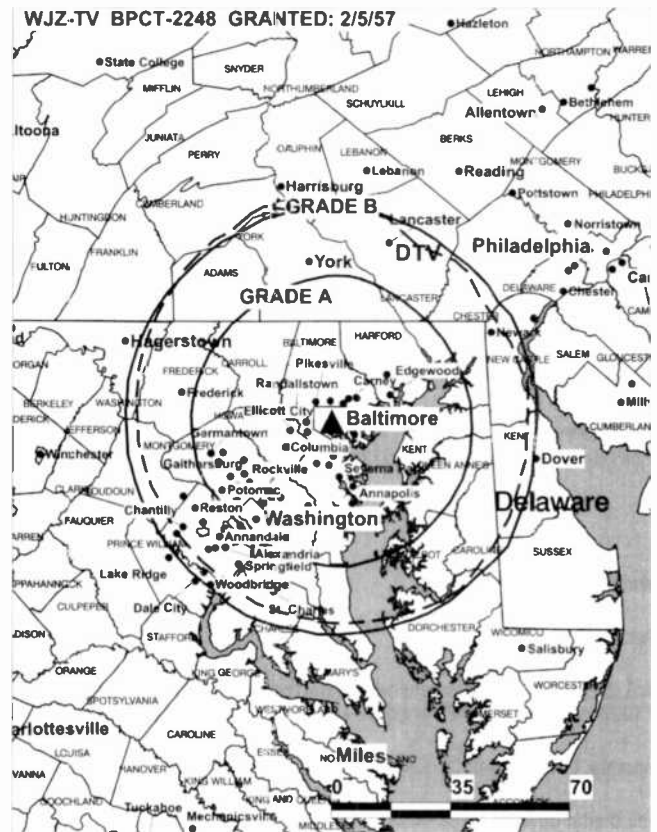
John Kenealy, Local Sales Manager.

Michelle Wilson, National Sales Manager.

Gail Bending, News Director.

Lamont Corprew, Business Manager.

Ruth Heltne, Marketing Director.



© 2002 Warren Communications News

Donna Bertling, Creative Services Director.

Susan Otradovec, Public Communications Director.

Richard Seaby, Chief Engineer.

Rates: On request.

City of License: Baltimore. **Station DMA:** Baltimore. **Rank:** 24.

Circulation © 2001 Nielsen. Coverage based on Nielsen study.

Grand Total	Cable TV Households	Non-cable TV Households	Total TV Households
Estimated Station Totals*	1,356,900	541,560	1,898,460
Average Weekly Circulation (2001)	626,483	255,647	882,130
Average Daily Circulation (2001)			443,564
Station DMA Total	Cable TV Households	Non-cable TV Households	Total TV Households
Estimated Station Totals*	690,070	307,980	998,050
Average Weekly Circulation (2001)	497,685	225,300	722,985
Average Daily Circulation (2001)			396,709
Other DMA Total	Cable TV Households	Non-cable TV Households	Total TV Households
Estimated Station Totals*	666,830	233,580	900,410
Average Weekly Circulation (2001)	128,798	30,347	159,145
Average Daily Circulation (2001)			46,854

*Estimated station totals are sums of the Nielsen TV and Cable TV household estimates for each county in which the station registers viewing of more than 5% as per the Nielsen Survey Methods.

Maryland—Baltimore

WMAR-DT Ch. 52

Network Service: ABC.

Licensee: Scripps Howard Broadcasting Co., 312 Walnut St., Cincinnati, OH 45202.

Studio: 6400 York Rd., Baltimore, MD 21212.

Phone: 410-377-2222. **Fax:** 410-377-0493.

Web Site: <http://www.insidebaltimore.com>

Digital Facilities: Channel No. 52 (698-704 MHz). Power: 602.6-kw max. visual. Antenna: 1020-ft. above av. terrain, 978-ft. above ground, 1296-ft. above sea level.

Latitude	39°	20'	05"
Longitude	76°	39'	03"

Transmitter: 3724 Parkdale Ave.

Definition: Standard & high.

Note: Latitude and longitude coordinates shown are based on the North American Datum of 1927 (NAD 27) as currently required by the Mass Media Bureau of the FCC.

Ownership: E. W. Scripps Co. (Group Owner).

Began Digital Operation: December 20, 1999.

Personnel:

Drew Berry, General Manager.

Steve Bock, General Sales Manager.

Joe Bruno, Chief Engineer.

WMAR-DT BPCDT-980731KE GRANTED: 8/17/1998



© 2002 Warren Communications News

Staci Feger-Childers, News Director.

Rates: On request.

City of License: Baltimore. **Station DMA:** Baltimore. **Rank:** 24.

Maryland—Baltimore

WMAR-TV Ch. 2

Network Service: ABC.

Licensee: Scripps Howard Broadcasting Co., 6400 York Rd., Baltimore, MD 21212.

Studio: 6400 York Rd., Baltimore, MD 21212.

Phone: 410-377-2222. **Fax:** 410-377-0493.

E-mail: wmarv2@aol.com

Web Site: <http://www.insidebaltimore.com>; <http://www.wmar.com>

Technical Facilities: Channel No. 2 (54-60 MHz). Authorized power: 100-kw visual, 11-kw aural. Antenna: 974-ft. above av. terrain, 931-ft. above ground, 1250-ft. above sea level.

Latitude 39° 20' 05"
Longitude 76° 39' 03"

Transmitter: Television Hill, 3724 Parkdale Ave.

Began Digital Operation: December 30, 1999.

Note: Latitude and longitude coordinates shown are based on the North American Datum of 1927 (NAD 27) as currently required by the Mass Media Bureau of the FCC.

Multichannel TV Sound: Stereo only.

Satellite Earth Stations: AFC, 3.2-meter Ku-band; Andrew, 3.6-meter Ku-band; Andrew, 4.5-meter Ku & C-band; Scientific-Atlanta, 7-meter C-band; Andrew, DX Engineering, M/A-Com, Scientific-Atlanta, Standard Communications receivers.

SNG Mobile Dish: Frontline/Andrew, 2.4-meter Ku-band.

News Service: AP.

Ownership: E. W. Scripps Co. (Group Owner).

Began Operation: October 27, 1947. Sale to present owner by Gillett Holdings Inc. approved by FCC December 19, 1990 (*Television Digest*, Vol. 30:30, 33; 31:5, 6, 14). Station sold by Abell Communications to Times Mirror, who subsequently sold to Gillett (Vol. 26:28). FCC approved sales September 4, 1986.

Represented (sales): Harrington, Righter & Parsons Inc.

Represented (legal): Baker & Hostetler.

Personnel:

Drew Berry, Vice President & General Manager.

Steve Bock, Sales Director.

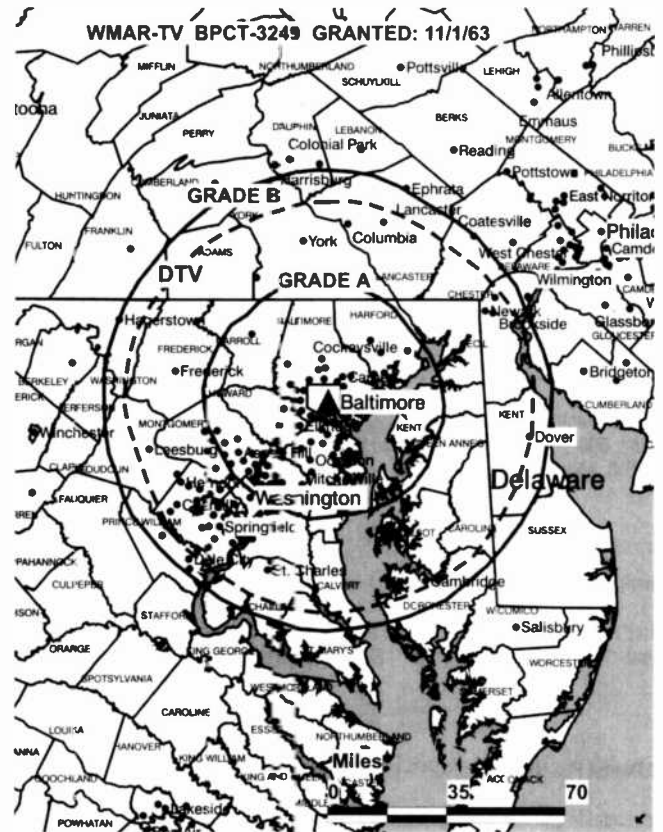
Stacia Feger-Childers, News Director.

Joseph M. Bruno, Engineering Director.

Tom Beaufelder, Controller.

Stephanie P. Christ, Creative Services Director.

Cheron Porter, Public Affairs Director.



Darlene Corman, Program Director.

Harry Kakal, Business Manager.

Rates: On request.

City of License: Baltimore. **Station DMA:** Baltimore. **Rank:** 24.

Circulation © 2001 Nielsen. Coverage based on Nielsen study.

Grand Total	Cable TV Households	Non-cable TV Households	Total TV Households
Estimated Station Totals*	1,200,800	426,770	1,627,570
Average Weekly Circulation (2001)	547,473	206,121	753,594
Average Daily Circulation (2001)			333,284
Station DMA Total	Cable TV Households	Non-cable TV Households	Total TV Households
Estimated Station Totals*	684,820	307,980	992,800
Average Weekly Circulation (2001)	434,150	185,837	619,987
Average Daily Circulation (2001)			294,840
Other DMA Total	Cable TV Households	Non-cable TV Households	Total TV Households
Estimated Station Totals*	515,980	118,790	634,770
Average Weekly Circulation (2001)	113,322	20,284	133,607
Average Daily Circulation (2001)			38,445

* Estimated station totals are sums of the Nielsen TV and Cable TV household estimates for each county in which the station registers viewing of more than 5% as per the Nielsen Survey Methods.

Maryland—Baltimore

WNUV
Ch. 54

Network Service: WBN.

Licensee: Baltimore (WNUV-TV) Licensee Inc., a Maryland Corp., 3474 William Penn Hwy., Pittsburgh, PA 15235.

Studio: 2000 W. 41st St., Baltimore, MD 21211.

Phone: 410-467-8854. **Fax:** 410-235-8450.

Web Site: <http://www.wnuv54.com>

Technical Facilities: Channel No. 54 (710-716 MHz). Authorized power: 5000-kw max. visual, 500-kw max. aural. Antenna: 1148-ft. above av. terrain, 998-ft. above ground, 1505-ft. above sea level.

Latitude 39° 17' 15"
Longitude 76° 45' 38"

Transmitter: 2038 Powers Lane, Catonsville.

Digital Facilities: Channel No. 40 (626-632 MHz). Power: 1000-kw max. visual. Antenna: 1220-ft. above av. terrain, 1227-ft. above ground.

Latitude 39° 20' 10"
Longitude 76° 38' 59"

FCC Digital File Number: BPCDT-19990930AAV (pending).

Note: Latitude and longitude coordinates shown are based on the North American Datum of 1927 (NAD 27) as currently required by the Mass Media Bureau of the FCC.

Multichannel TV Sound: Stereo only.

Satellite Earth Stations: AFC, 3.8-meter Ku-band; Microdyne, 5-meter C-band; Microdyne, 7-meter C-band; Agile Omni, M/A-Com, Microdyne receivers.

LMA: Local marketing agreement with WBFF (F), Baltimore.

Ownership: Glencaim Ltd. Broadcast Properties (Group Owner).

Began Operation: July 1, 1982. Sale to ABRY Communications by Samuel S. Kravetz, et al., approved by FCC January 23, 1989. Proposed sale to Glencaim Ltd. dismissed by FCC March 28, 1994 (*Television Digest*, Vol. 33:34, 35). Later sale to Glencaim Ltd. by ABRY Communications approved by FCC June 20, 1995.

Represented (sales): TeleRep Inc.

Represented (legal): Shaw Pittman.

Represented (engineering): du Treil, Lundin & Rackley Inc.

Personnel:

William Fanshawe, General Manager.

Adam Levy, General Sales Manager.

Chip Shenitan, Local Sales Manager.

Andrew Polovoy, National Sales Manager.

Pete Ferraro, Promotion Director.

David Hanavin, Chief Engineer.



© 2002 Warren Communications News

Bill Murphy, Business Manager.

Dwight Weems, Production Manager.

Debbly Abramovitz, Office Manager.

Rates: On request.

City of License: Baltimore. **Station DMA:** Baltimore. **Rank:** 24.

Circulation © 2001 Nielsen. Coverage based on Nielsen study.

Grand Total	Cable TV Households	Non-cable TV Households	Total TV Households
Estimated Station Totals*	696,220	395,170	1,091,390
Average Weekly Circulation (2001)	277,524	128,094	405,618
Average Daily Circulation (2001)			155,124
Station DMA Total	Cable TV Households	Non-cable TV Households	Total TV Households
Estimated Station Totals*	690,070	294,000	984,070
Average Weekly Circulation (2001)	275,052	114,781	389,833
Average Daily Circulation (2001)			152,003
Other DMA Total	Cable TV Households	Non-cable TV Households	Total TV Households
Estimated Station Totals*	6,150	101,170	107,320
Average Weekly Circulation (2001)	2,472	13,313	15,785
Average Daily Circulation (2001)			3,121

* Estimated station totals are sums of the Nielsen TV and Cable TV household estimates for each county in which the station registers viewing of more than 5% as per the Nielsen Survey Methods.

Maryland—Baltimore

WUTB
Ch. 24

Network Service: UPN.

Licensee: Fox Television Stations Inc., 5151 Wisconsin Ave. NW, Washington, DC 20016.

Studio: 4820 Seton Dr., Suite M-N, Baltimore, MD 21215.

Phone: 410-358-2400. **Fax:** 410-764-7232.

Web Site: <http://www.upn24.com>

Technical Facilities: Channel No. 24 (530-536 MHz). Authorized power: 1180-kw max. visual, 118-kw max. aural. Antenna: 1073-ft. above av. terrain, 900-ft. above ground, 1405-ft. above sea level.

Latitude 39° 17' 15"
Longitude 76° 45' 38"

Transmitter: 2038 Powers Lane, Catonsville.

Digital Facilities: Channel No. 41 (632-638 MHz). Power: 24.5-kw max. visual. Antenna: 1026-ft. above av. terrain, 850-ft. above ground.

Latitude 39° 17' 15"
Longitude 76° 45' 38"

FCC Digital File Number: BPCDT-19991101AFG. Granted: June 9, 2000.

Note: Latitude and longitude coordinates shown are based on the North American Datum of 1927 (NAD 27) as currently required by the Mass Media Bureau of the FCC.

Satellite Earth Stations: M/A-Com, 3-meter C-band; Weatherscan, 3.9-meter C-band; DX Engineering, M/A-Com receivers.

Ownership: Fox Television Stations Inc. (Group Owner).

Began Operation: December 24, 1985. Sale to Silver King Communications by Sam Moore, et al., approved by FCC November 6, 1986 (*Television Digest*, Vol. 26:33, 45). Sale to United Television Inc. by Silver King Communications approved by FCC January 15, 1998. Sale to present owner by United Television Inc. approved by FCC July 23, 2001 (Vol. 40:34; 41:31).

Represented (legal): Skadden, Arps, Slate, Meagher & Flom LLP.

Personnel:

Michael Miller, Station Manager.

Larry Proper, National Sales Manager.

Rocky Wagonhurst, Local Sales Manager.

Duane A. Myers, Chief Engineer.

Highest 30 Sec. Rate: \$2500.



© 2002 Warren Communications News

City of License: Baltimore. **Station DMA:** Baltimore. **Rank:** 24.

Circulation © 2001 Nielsen. Coverage based on Nielsen study.

Grand Total	Cable TV Households	Non-cable TV Households	Total TV Households
Estimated Station Totals*	696,220	587,220	1,283,440
Average Weekly Circulation (2001)	221,797	124,670	346,468
Average Daily Circulation (2001)			122,529
Station DMA Total	Cable TV Households	Non-cable TV Households	Total TV Households
Estimated Station Totals*	690,070	307,980	998,050
Average Weekly Circulation (2001)	220,733	101,016	321,749
Average Daily Circulation (2001)			119,018
Other DMA Total	Cable TV Households	Non-cable TV Households	Total TV Households
Estimated Station Totals*	6,150	279,240	285,390
Average Weekly Circulation (2001)	1,064	23,654	24,718
Average Daily Circulation (2001)			3,511

*Estimated station totals are sums of the Nielsen TV and Cable TV household estimates for each county in which the station registers viewing of more than 5% as per the Nielsen Survey Methods.

Maryland—Hagerstown

WHAG-TV Ch. 25

Network Service: NBC.

Licensee: Quorum of Maryland License LLC, 18 Newbury St., Boston, MA 02116.

Studio: 13 E. Washington St., Hagerstown, MD 21740.

Phone: 301-797-4400. **Fax:** 301-733-1735.

E-mail: hbreslin@nbc.com

Web Site: <http://www.nbc25.com>

Technical Facilities: Channel No. 25 (536-542 MHz). Authorized power: 1358-kw max. visual. Antenna: 1230-ft. above av. terrain, 427-ft. above ground, 1864-ft. above sea level.

Latitude 39° 39' 35"
Longitude 77° 57' 57"

Transmitter: 1.8-mi. W of Clear Spring, Fairview Mountain.

Digital Facilities: Channel No. 55 (716-722 MHz). Power: 1000-kw max. visual. Antenna: 1175-ft. above av. terrain, 370-ft. above ground.

Latitude 39° 39' 35"
Longitude 77° 57' 57"

FCC Digital File Number: BPCDT-19991101ACZ. Granted: August 2, 2001.

Note: Latitude and longitude coordinates shown are based on the North American Datum of 1927 (NAD 27) as currently required by the Mass Media Bureau of the FCC.

Multichannel TV Sound: Stereo only.

Satellite Earth Stations: Comtech, 5-meter C-band; Harris, 3-meter Ku-band; Harris, 6.1-meter Ku-band; Harris, Pinzone receivers.

News Services: AP, NBC News Channel.

Ownership: Quorum Broadcast Holdings Inc. (Group Owner).

Began Operation: January 3, 1970. Sale to present owner by Great Trails Broadcasting Corp. approved by FCC in 1998 (*Television Digest*, Vol. 38:46). Sale to Great Trails Broadcasting Corp. by Richard Henson, et al., approved by FCC July 30, 1981 (Vol. 21:6). Transfer of control to Richard Henson, et al., from Alder Communications Corp. approved by FCC September 18, 1972.

Represented (sales): Continental Television Sales.

Represented (legal): Arter & Hadden LLP.

Represented (engineering): Cohen, Dippell & Everist PC.

Personnel:

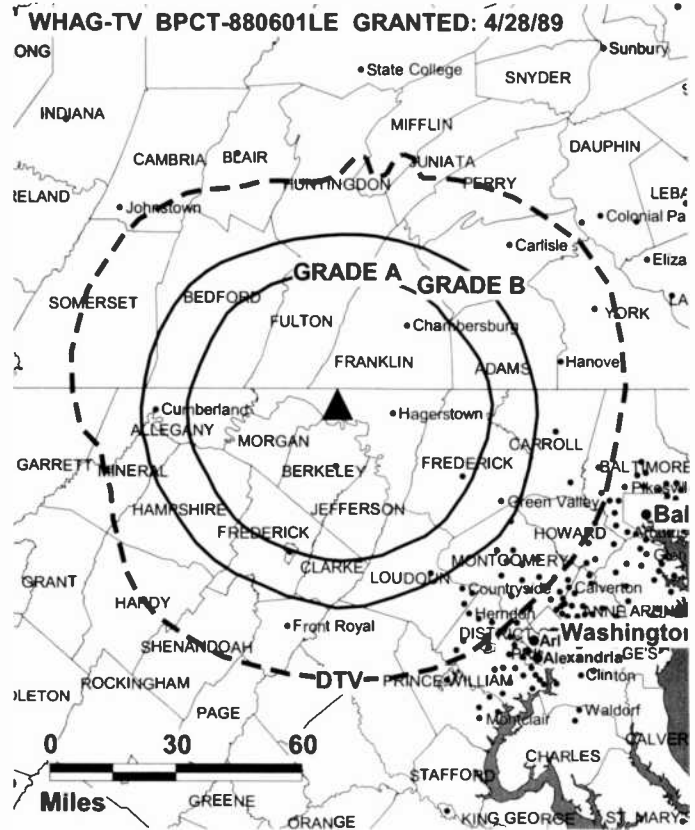
Hugh Breslin III, Vice President & General Manager.

Shari Leadman, Local Sales Manager.

Tim Wesolek, National Sales Manager.

Mark Kraham, News Director.

Chuck Noland, Program Director.



© 2002 Warren Communications News

Michelle Mong, Business Manager.

Phil Kiel, Engineering & Information Systems Director.

Greg Suchanek, Production Manager.

Highest 30 Sec. Rate: \$2500.

City of License: Hagerstown. **Station DMA:** Washington, DC. **Rank:** 8.

Circulation © 2001 Nielsen. Coverage based on Nielsen study.

Grand Total	Cable TV Households	Non-cable TV Households	Total TV Households
Estimated Station Totals*	234,360	42,860	277,220
Average Weekly Circulation (2001)	92,468	9,398	101,866
Average Daily Circulation (2001)			49,949
Station DMA Total	Cable TV Households	Non-cable TV Households	Total TV Households
Estimated Station Totals*	213,530	42,860	256,390
Average Weekly Circulation (2001)	90,248	9,398	99,646
Average Daily Circulation (2001)			49,247
Other DMA Total	Cable TV Households	Non-cable TV Households	Total TV Households
Estimated Station Totals*	20,830	0	20,830
Average Weekly Circulation (2001)	2,220	0	2,220
Average Daily Circulation (2001)			702

*Estimated station totals are sums of the Nielsen TV and Cable TV household estimates for each county in which the station registers viewing of more than 5% as per the Nielsen Survey Methods.

Maryland—Hagerstown-Chambersburg, Pennsylvania

WJAL
Ch. 68

Network Service: Independent.

Licensee: Good Companion Broadcasting Co., 262 Swamp Fox Rd., State Hwy. 914, Chambersburg, PA 17201.

Studio: 262 Swamp Fox Rd., State Hwy. 914, Chambersburg, PA 17201.

News Studio: 16948 Buchanan Trail W, Mercersburg, PA 17236.

Mailing Address: Box 229, Chambersburg, PA 17201.

Phone: 717-375-4000. **Fax:** 717-375-4052.

Web Site: <http://www.wjal.com>

Technical Facilities: Channel No. 68 (794-800 MHz). Authorized power: 3910-kw max. visual. Antenna: 1293-ft. above av. terrain, 276-ft. above ground, 2277-ft. above sea level.

Latitude	39°	53'	31"
Longitude	77°	58'	02"

Digital Facilities: Channel No. 16 (482-488 MHz). Power: 49.2-kw max. visual. Antenna: 1293-ft. above av. terrain, 254-ft. above ground.

Latitude	39°	53'	31"
Longitude	77°	58'	02"

Mailing Address: Box 229, Chambersburg, PA 17201.

FCC Digital File Number: BPCDT-19991101ADQ (pending).

Note: Latitude and longitude coordinates shown are based on the North American Datum of 1927 (NAD 27) as currently required by the Mass Media Bureau of the FCC.

Satellite Earth Stations: AFC, 3.6-meter Ku-band; Paraclypse, 3-meter Ku & C-band; Scientific-Atlanta, 5-meter C-band; Winegard, 3-meter Ku & C-band.

Ownership: Good Companion Broadcasting Co. Inc.

Began Operation: May 5, 1987. Sale pending to Entravision Communications (**Television Digest**, Vol. 41:34).

Represented (legal): Leventhal, Senter & Lerman PLLC.

Represented (engineering): E. Harold Munn Jr. & Associates Inc.

Personnel:

M. S. Buddy Merrick, Vice President & General Manager.

Steve Ullom, Sales Manager.

Helen Stansbury, Business Manager.

Ralph Tobias, Program & Promotion Director.

Jan Stroock, Chief Engineer.

Jerome Foreman, Engineering Consultant.

John Grant, Master Control Supervisor.

Al Arz, News Director & Production Manager.



© 2002 Warren Communications News

Brenda Lynch, Traffic Manager.

Marcy Milam, Office Manager.

Helen Stansbury, Business Manager.

Highest 30 Sec. Rate: \$150.

City of License: Hagerstown. **Station DMA:** Washington, DC. **Rank:** 8.

Circulation © 2001 Nielsen. Coverage based on Nielsen study.

Grand Total	Cable TV Households	Non-cable TV Households	Total TV Households
Estimated Station Totals*	206,580	33,240	239,820
Average Weekly Circulation (2001)	41,054	4,110	45,163
Average Daily Circulation (2001)			10,790
Station DMA Total	Cable TV Households	Non-cable TV Households	Total TV Households
Estimated Station Totals*	189,450	33,240	222,690
Average Weekly Circulation (2001)	38,467	4,110	42,577
Average Daily Circulation (2001)			10,516
Other DMA Total	Cable TV Households	Non-cable TV Households	Total TV Households
Estimated Station Totals*	17,130	0	17,130
Average Weekly Circulation (2001)	2,587	0	2,587
Average Daily Circulation (2001)			274

*Estimated station totals are sums of the Nielsen TV and Cable TV household estimates for each county in which the station registers viewing of more than 5% as per the Nielsen Survey Methods.

Maryland—Salisbury

WBOC-TV Ch. 16

Network Service: CBS.

Licensee: WBOC Inc., 1729 N. Salisbury Blvd., Salisbury, MD 21801.

Studio: Radio-TV Park, Salisbury, MD 21801.

Phone: 410-749-1111. **Fax:** 410-749-2361; 410-742-5190.

E-mail: wboct@wboct.com

Web Site: http://www.wboct.com

Technical Facilities: Channel No. 16 (482-488 MHz). Authorized power: 4070-kw max. & 933-kw horizontal visual, 407-kw max. & 93.3-kw horizontal aural. Antenna: 980-ft. above av. terrain, 1003-ft. above ground, 1049-ft. above sea level.

Latitude 38° 30' 16"
Longitude 75° 38' 35"

Holds CP for change to 4057-kw max. visual, 990-ft. above av. terrain, 965-ft. above ground, 1011-ft. above sea level. BMPCT-20000303AAM.

Transmitter: 1.2-mi. S of intersection of Rtes. 24 & 347, approx. 5-mi. SE of Sharptown.

Digital Facilities: Channel No. 21 (512-518 MHz). Power: 500-kw max. visual. Antenna: 927-ft. above av. terrain, 902-ft. above ground, 1020-ft. above sea level.

Latitude 38° 30' 17"
Longitude 75° 38' 35"

Transmitter: 1.2-mi. S of Rtes. 24 & 347, near Sharptown.

FCC Digital File Number: BMPCDT-20000501ADX. Granted: February 5, 2001.

Note: Latitude and longitude coordinates shown are based on the North American Datum of 1927 (NAD 27) as currently required by the Mass Media Bureau of the FCC.

Satellite Earth Station: ADM, 6.8-meter; Scientific-Atlanta receivers.

News Service: AP.

Ownership: Draper Communications Inc.

Began Operation: July 15, 1954. Sale to present owner by The A. S. Abell Co. approved by FCC September 5, 1980.

Represented (sales): Continental Television Sales.

Represented (legal): Covington & Burling.

Personnel:

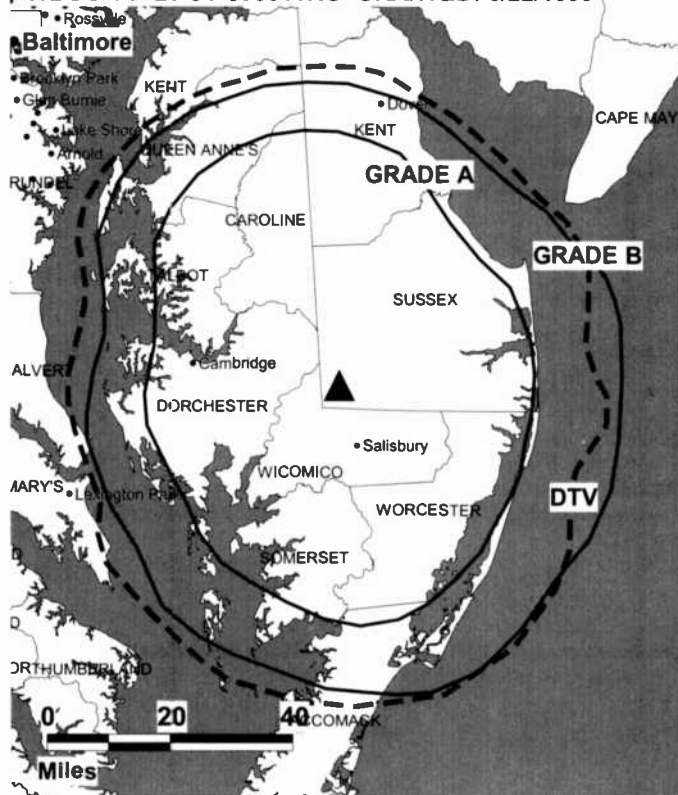
William K. Kenton, President & General Manager.

Charlie Timmons, General Sales Manager.

Betty Ann Dailey, Program Director.

Marilyn Buerkle, News Director.

WBOC-TV BPCT-990511KG GRANTED: 6/22/1999



Rick Jordan, Chief Engineer.

Highest 30 Sec. Rate: \$1000.

City of License: Salisbury. **Station DMA:** Salisbury. **Rank:** 153.

Circulation © 2001 Nielsen. Coverage based on Nielsen study.

Grand Total	Cable TV Households	Non-cable TV Households	Total TV Households
Estimated Station Totals*	155,690	68,830	224,520
Average Weekly Circulation (2001)	109,744	33,291	143,036
Average Daily Circulation (2001)			88,584
Station DMA Total	Cable TV Households	Non-cable TV Households	Total TV Households
Estimated Station Totals*	89,130	34,780	123,910
Average Weekly Circulation (2001)	72,179	24,645	96,824
Average Daily Circulation (2001)			65,267
Other DMA Total	Cable TV Households	Non-cable TV Households	Total TV Households
Estimated Station Totals*	66,560	34,050	100,610
Average Weekly Circulation (2001)	37,566	8,647	46,212
Average Daily Circulation (2001)			23,317

* Estimated station totals are sums of the Nielsen TV and Cable TV household estimates for each county in which the station registers viewing of more than 5% as per the Nielsen Survey Methods.

Maryland—Salisbury

WMDT
Ch. 47

Network Service: ABC, FOX.

Licensee: Delmarva Broadcast Service Gen. Partnership, Box 4009, Salisbury, MD 21803-4009.

Studio: 202 Downtown Plaza, Salisbury, MD 21801.

Mailing Address: Box 4009, Salisbury, MD 21803-4009.

Phone: 410-742-4747. **Fax:** 410-742-5767.

E-mail: wmdt@wmdt.com

Web Site: http://www.wmdt.com

Technical Facilities: Channel No. 47 (668-674 MHz). Authorized power: 2190-kw max. visual. Antenna: 997-ft. above av. terrain, 1001-ft. above ground, 1024-ft. above sea level.

Latitude 38° 30' 06.00"
Longitude 75° 44' 09.00"

Transmitter: 0.2-mi. NW of intersection of Snethen Church Rd. & San Domingo Rd., Sharptown.

Digital Facilities: Channel No. 53 (704-710 MHz). Power: 250-kw max. visual. Antenna: 997-ft. above av. terrain, 1001-ft. above ground, 0-ft. above sea level.

Latitude 38° 30' 06.50"
Longitude 75° 44' 07.00"

FCC Digital File Number: BMPCDT-20000501ABT. Granted: May 2, 2001.

Note: Latitude and longitude coordinates shown are based on the North American Datum of 1927 (NAD 27) as currently required by the Mass Media Bureau of the FCC.

Multichannel TV Sound: Stereo and separate audio program.

Satellite Earth Stations: ADM, 6-meter C-band; Andrew, 4.5-meter C-band; Paraclypse, 3-meter Ku & C-band; Avantek, Standard Agile Omni receivers.

News Services: ABC NewsOne, AP, CNN Newsource.

Ownership: Delmarva Broadcast Service GP.

Began Operation: April 11, 1980. Sale to present owner approved by FCC May 5, 1982.

Represented (sales): Millennium Sales & Marketing.

Represented (legal): Cohn & Marks.

Represented (engineering): Denny & Associates PC.

Personnel:

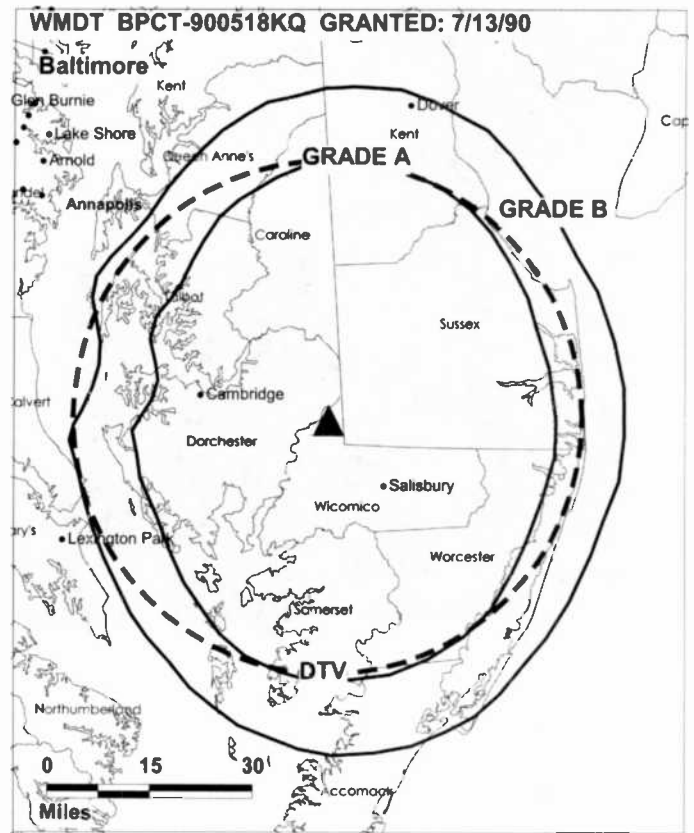
Kathleen G. McLain, General Manager.

Dawn Mitchell, Promotions Manager.

Andrew Prouse, Creative Services Manager.

Teri Monahan, Sales Manager.

Cindy Christie, Business Manager.



© 2002 Warren Communications News

Kelley Rouse, News Director.

William Hocter, Engineering Director.

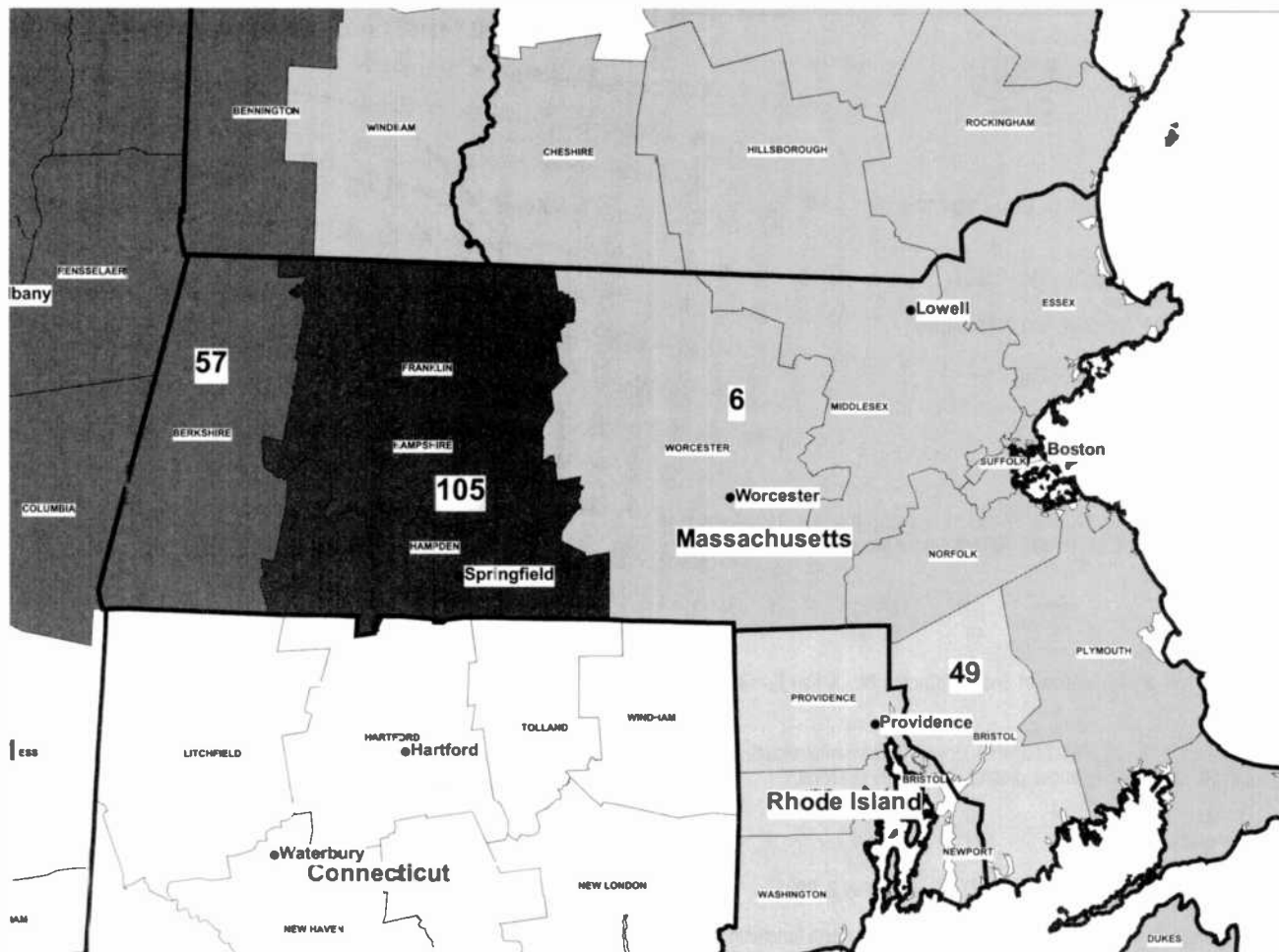
Highest 30 Sec. Rate: \$425.

City of License: Salisbury. **Station DMA:** Salisbury. **Rank:** 153.

Circulation © 2001 Nielsen. Coverage based on Nielsen study.

Grand Total	Cable TV Households	Non-cable TV Households	Total TV Households
Estimated Station Totals*	146,520	66,990	213,510
Average Weekly Circulation (2001)	82,137	21,563	103,700
Average Daily Circulation (2001)			51,508
Station DMA Total	Cable TV Households	Non-cable TV Households	Total TV Households
Estimated Station Totals*	89,130	34,780	123,910
Average Weekly Circulation (2001)	64,168	16,372	80,540
Average Daily Circulation (2001)			40,770
Other DMA Total	Cable TV Households	Non-cable TV Households	Total TV Households
Estimated Station Totals*	57,390	32,210	89,600
Average Weekly Circulation (2001)	17,969	5,190	23,160
Average Daily Circulation (2001)			10,738

*Estimated station totals are sums of the Nielsen TV and Cable TV household estimates for each county in which the station registers viewing of more than 5% as per the Nielsen Survey Methods.



© 2002 Warren Communications News

MARKET	NIelsen DMA TV HOUSEHOLDS	RANK
Boston, MA	2,315,700	6
Providence, RI-New Bedford, MA	600,730	49
Albany-Schenectady-Troy, NY	514,770	57
Springfield-Holyoke, MA	254,020	105

MARKET AREA COMMERCIAL STATIONS

WBPX (68), WBZ-TV (4), WCVB-DT (20), WCVB-TV (5), WDPX (58), WFXT (25), WPXT-DT (31), WHDH-DT (42), WHDH-TV (7), WHUB-TV (66), WLVI-TV (56), WMFP (62), WMUR-DT (59), WMUR-TV (9), WNDS (50), WPXB (60), WPXG (21), WSBK-TV (38), WUNI (27), WWDP (46)
 WJAR (10), WLNE-TV (6), WLWC (28), WNAC-TV (64), WPRI-TV (12), WPXQ (69)
 WCDC (19), WEWB (45), WNYT (13), WRGB (6), WTEN (10), WXXA-TV (23), WYPX (55)
 WGGB-TV (40), WWLP (22)

State Cross Reference List

Communities that receive programs of stations that are located elsewhere.

- WHUB-TV, Boston See Marlborough, MA
- WMFP, Boston See Lawrence, MA
- WUNI, Boston See Worcester, MA
- WWDP, Boston See Norwell, MA
- WLVI-TV, Cambridge See Boston, MA
- WLNE-TV & WLWC, New Bedford See Providence, RI

Massachusetts Analog Station Totals as of December 1, 2001

	VHF	UHF	TOTAL
Commercial Television	3	12	15
Educational Television	1	3	4
	4	15	19

Massachusetts—Adams

WCDC

Ch. 19

(Satellite of WTN, Albany, NY)

Network Service: ABC.

Licensee: Young Broadcasting of Albany Inc., 599 Lexington Ave., 47th Floor, New York, NY 10022.

Studio: See WETN, Albany, NY.

Phones: 518-436-4822 (Albany); 413-743-5326 (Adams). **Fax:** 518-462-6065.

Web Site: <http://www.wten.com>

Technical Facilities: Channel No. 19 (500-506 MHz). Authorized power: 220-kw visual, 20-kw aural. Antenna: 2090-ft. above av. terrain, 248-ft. above ground, 3688-ft. above sea level.

Latitude 42° 38' 14"
Longitude 73° 10' 07"

Transmitter: Mount Greylock.

Digital Facilities: Channel No. 36 (602-608 MHz). Power: 46-kw max. visual. Antenna: 2110-ft. above av. terrain, 217-ft. above ground.

Latitude 42° 38' 14"
Longitude 73° 10' 08"

FCC Digital File Number: BPCDT-19991022ABA. Granted: July 31, 2000.

Note: Latitude and longitude coordinates shown are based on the North American Datum of 1927 (NAD 27) as currently required by the Mass Media Bureau of the FCC.

News Services: AP, UPI.

Ownership: Young Broadcasting Inc. (Group Owner).

Began Operation: February 5, 1954. Left air February 25, 1956 when tower and antenna were destroyed by high winds. Sold to Capital Cities Broadcasting by Leon Podolsky and associates and station resumed operation February 22, 1957 (*Television Digest*, Vol. 12:49; 13:6, 8). Sale to Knight-Ridder Broadcasting Inc. by Poole Broadcasting Co. approved by FCC in 1977. Sale to present owner by Knight-Ridder approved by FCC August 24, 1989 (Vol. 29:13).

Represented (sales): Adam Young Inc.

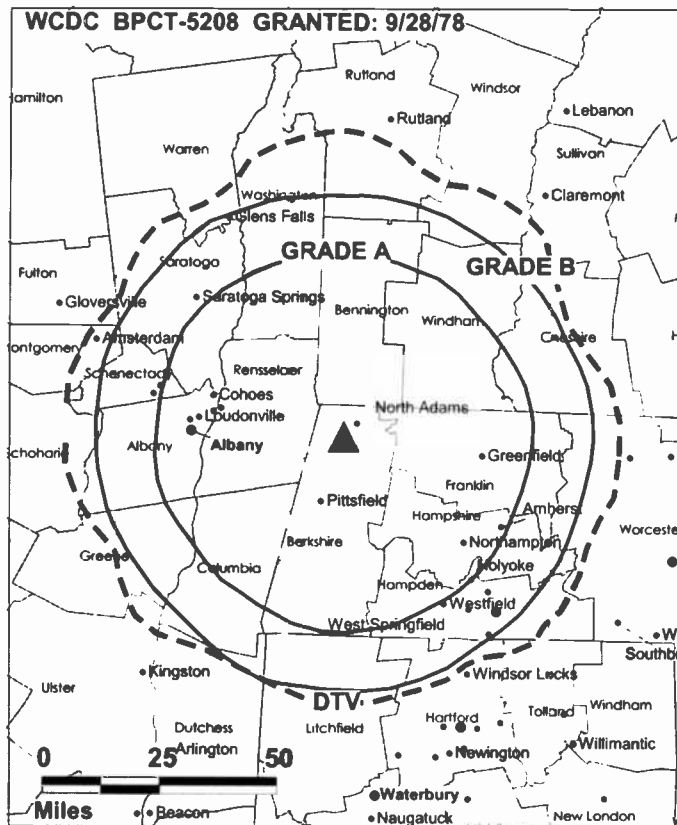
Represented (legal): Wiley, Rein & Fielding.

Represented (engineering): Smith & Fisher.

Personnel: See WTN Albany, NY.

Rates: On request.

City of License: Adams. **Station DMA:** Albany-Schenectady-Troy. **Rank:** 57.



© 2002 Warren Communications News

Circulation © 2001 Nielsen. Coverage based on Nielsen study.

Grand Total	Cable TV Households	Non-cable TV Households	Total TV Households
Estimated Station Totals*	75,130	34,580	109,710
Average Weekly Circulation (2001)	13,808	3,535	17,343
Average Daily Circulation (2001)			8,831
Station DMA Total	Cable TV Households	Non-cable TV Households	Total TV Households
Estimated Station Totals*	44,900	12,720	57,620
Average Weekly Circulation (2001)	11,180	1,261	12,441
Average Daily Circulation (2001)			7,039
Other DMA Total	Cable TV Households	Non-cable TV Households	Total TV Households
Estimated Station Totals*	30,230	21,860	52,090
Average Weekly Circulation (2001)	2,628	2,274	4,902
Average Daily Circulation (2001)			1,793

*Estimated station totals are sums of the Nielsen TV and Cable TV household estimates for each county in which the station registers viewing of more than 5% as per the Nielsen Survey Methods.

Massachusetts—Boston

WPBX

Ch. 68

(Operates satellites WDPX, Vineyard Haven, MA & WPXG, Concord, NH)

Network Service: PAX.

Licensee: Paxson Boston-68 License Inc., 601 Clearwater Park Rd., West Palm Beach, FL 33401.

Studio: 1120 Soldiers Field Rd., Boston, MA 02134.

Phone: 617-787-6868. **Fax:** 617-787-4114.

E-mail: ericgoldstein@pax.net

Web Site: <http://www.pax.tv>

Technical Facilities: Channel No. 68 (794-800 MHz). Authorized power: 1350-kw max. visual, 135-kw max. aural. Antenna: 770-ft. above av. terrain, 836-ft. above ground, 846-ft. above sea level.

Latitude 42° 20' 50"
Longitude 71° 04' 59"

Transmitter: Prudential Center, 800 Boylston St.

Digital Facilities: Channel No. 32 (578-584 MHz). Power: 300-kw max. visual. Antenna: 863-ft. above av. terrain, 900-ft. above ground.

Latitude 42° 18' 27"
Longitude 71° 13' 27"

FCC Digital File Number: BPCDT-19991101AFA (pending).

Note: Latitude and longitude coordinates shown are based on the North American Datum of 1927 (NAD 27) as currently required by the Mass Media Bureau of the FCC.

Satellite Earth Stations: Andrew, 4.5-meter Ku & C-band; Vertex, 1.5-meter C-band; Vertex, 3.5-meter Ku-band; Andrew, M/A-Com receivers.

Ownership: Paxson Communications Corp. (Group Owner).

Began Operation: January 3, 1979. Sale to Monitor Television by Arlington Broadcast Group approved by FCC October 6, 1986 (*Television Digest*, Vol. 26:23). Sale to Arlington approved by FCC March 22, 1982. Sale to Boston U. Communications by Monitor Television approved by FCC September 3, 1993 (Vol. 33:26). Sale to DP Media, who then immediately sold to present owner, approved by FCC May 2, 2000 (Vol. 39:48).

Personnel:

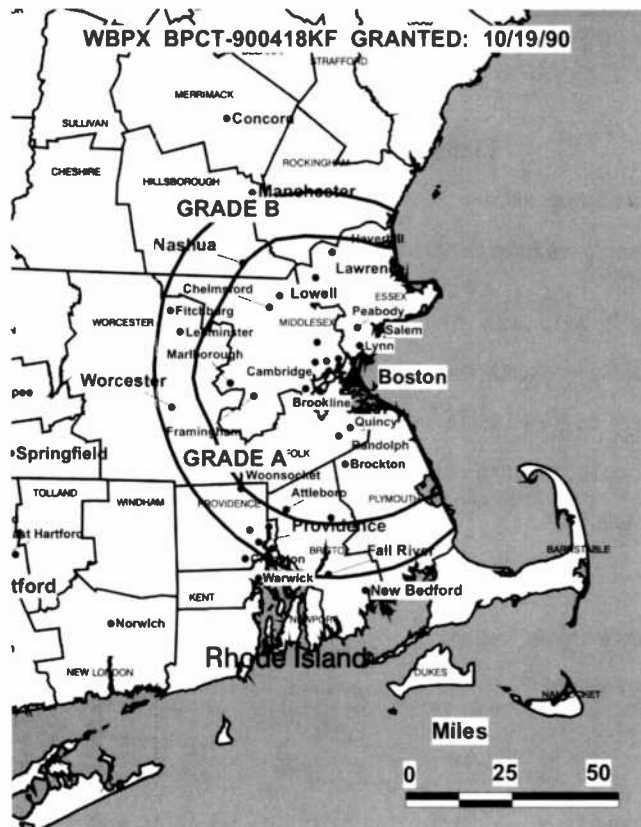
Eric Goldstein, Vice President & General Manager.

Bill Maraglia, Business Manager.

Scott Barske, Traffic Manager.

Rich Mentel, Chief Engineer.

Robert P. Gilbert, Sales Manager.



© 2002 Warren Communications News

Rates: On request.

City of License: Boston. **Station DMA:** Boston. **Rank:** 6.

Circulation © 2001 Nielsen. Coverage based on Nielsen study.

Grand Total	Cable TV Households	Non-cable TV Households	Total TV Households
Estimated Station Totals*	1,506,040	340,730	1,846,770
Average Weekly Circulation (2001)	202,557	46,572	249,129
Average Daily Circulation (2001)			74,252
Station DMA Total	Cable TV Households	Non-cable TV Households	Total TV Households
Estimated Station Totals*	1,506,040	308,590	1,814,630
Average Weekly Circulation (2001)	202,557	44,290	246,847
Average Daily Circulation (2001)			73,898
Other DMA Total	Cable TV Households	Non-cable TV Households	Total TV Households
Estimated Station Totals*	0	32,140	32,140
Average Weekly Circulation (2001)	0	2,282	2,282
Average Daily Circulation (2001)			354

*Estimated station totals are sums of the Nielsen TV and Cable TV household estimates for each county in which the station registers viewing of more than 5% as per the Nielsen Survey Methods.

Massachusetts—Boston

WBZ-TV Ch. 4

Network Service: CBS.

Licensee: Viacom Inc., 600 New Hampshire Ave. NW, Suite 1200, Washington, DC 20037.

Studio: 1170 Soldiers Field Rd., Boston, MA 02134.

Phone: 617-787-7000. **Fax:** 617-787-5969.

E-mail: 4general.manager@wbz.com

Web Site: http://www.wbz.com

Technical Facilities: Channel No. 4 (66-72 MHz). Authorized power: 60.3-kw visual, 9.75-kw aural. Antenna: 1158-ft. above av. terrain, 1148-ft. above ground, 1302-ft. above sea level.

Latitude 42° 18' 37"
Longitude 71° 14' 14"

Transmitter: 350 Cedar St., Needham.

Digital Facilities: Channel No. 30 (566-572 MHz). Power: 725-kw max. visual. Antenna: 1280-ft. above av. terrain, 1270-ft. above ground, 1424-ft. above sea level.

Latitude 42° 18' 37"
Longitude 71° 14' 14"

Transmitter: 350 Cedar St., Needham.

FCC Digital File Number: BMPCDT-20000501ADU. Granted: June 4, 2001.

Note: Latitude and longitude coordinates shown are based on the North American Datum of 1927 (NAD 27) as currently required by the Mass Media Bureau of the FCC.

Multichannel TV Sound: Stereo only.

Satellite Earth Stations: Transmit/receive Scientific-Atlanta, 10-meter C-band; Satcom Technologies, 5.5-meter Ku-band; Scientific-Atlanta, Standard Communications receivers.

SNG Mobile Dish: Satcom Technologies, 2.4-meter Ku-band.

AM Affiliate: WBZ, 50-kw, 1030 kHz.

News Services: AP, CNN Newsource, UPI.

Ownership: Viacom International Inc. (Group Owner).

Began Operation: June 9, 1948. Sale to present owner from CBS Inc. approved by FCC May 3, 2000.

Represented (sales): CBS/Group W TV Sales.

Represented (legal): Leventhal, Senter & Lerman PLLC.

Personnel:

Edward M. Goldman, Vice President & General Manager.

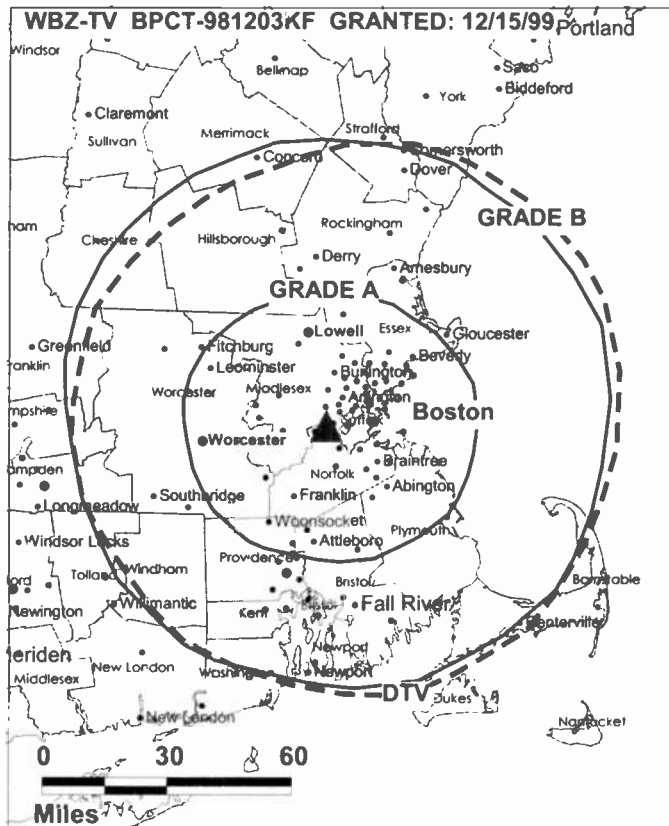
Howard Zeiden, Sales Director.

Al Turner, Local Sales Manager.

Mark Lund, Local Sales Manager.

Andrew Kinkead, National Sales Manager.

Bob Hess, Chief Engineer.



© 2002 Warren Communications News

Peter Brown, News Director.

Pat Kreger, Public Affairs Director.

Bob Houghton, Business Manager.

Karen Vigurs, Marketing & Creative Services Director.

Paul Pabis, Production Manager.

Peggy Conway, Research Director.

Rates: On request.

City of License: Boston. **Station DMA:** Boston. **Rank:** 6.

Circulation © 2001 Nielsen. Coverage based on Nielsen study.

Grand Total	Cable TV Households	Non-cable TV Households	Total TV Households
Estimated Station Totals*	2,657,230	543,820	3,201,050
Average Weekly Circulation (2001)	1,436,789	288,158	1,724,947
Average Daily Circulation (2001)			772,483
Station DMA Total	Cable TV Households	Non-cable TV Households	Total TV Households
Estimated Station Totals*	1,803,970	434,860	2,238,830
Average Weekly Circulation (2001)	1,278,814	270,001	1,548,814
Average Daily Circulation (2001)			710,819
Other DMA Total	Cable TV Households	Non-cable TV Households	Total TV Households
Estimated Station Totals*	853,260	108,960	962,220
Average Weekly Circulation (2001)	157,976	18,157	176,133
Average Daily Circulation (2001)			61,664

*Estimated station totals are sums of the Nielsen TV and Cable TV household estimates for each county in which the station registers viewing of more than 5% as per the Nielsen Survey Methods.

Massachusetts—Boston

WCVB-DT Ch. 20

Network Service: ABC.

Licensee: WCVB Hearst-Argyle Television Inc., 888 7th Ave., New York, NY 10016.

Studio: 5 TV Place, Needham, MA 02494.

Phone: 781-449-0400.

Digital Facilities: Channel No. 20 (506-512 MHz). Power: 200-kw max. visual. Antenna: 627-ft. above av. terrain, 617-ft. above ground, 771-ft. above sea level.

Latitude	42°	18'	37"
Longitude	71°	14'	14"

Transmitter: 350 Cedar St., Needham, Norfolk County.

Note: Latitude and longitude coordinates shown are based on the North American Datum of 1927 (NAD 27) as currently required by the Mass Media Bureau of the FCC.

Ownership: Hearst-Argyle Television Inc. (Group Owner).

Began Digital Operation: October 28, 1998.

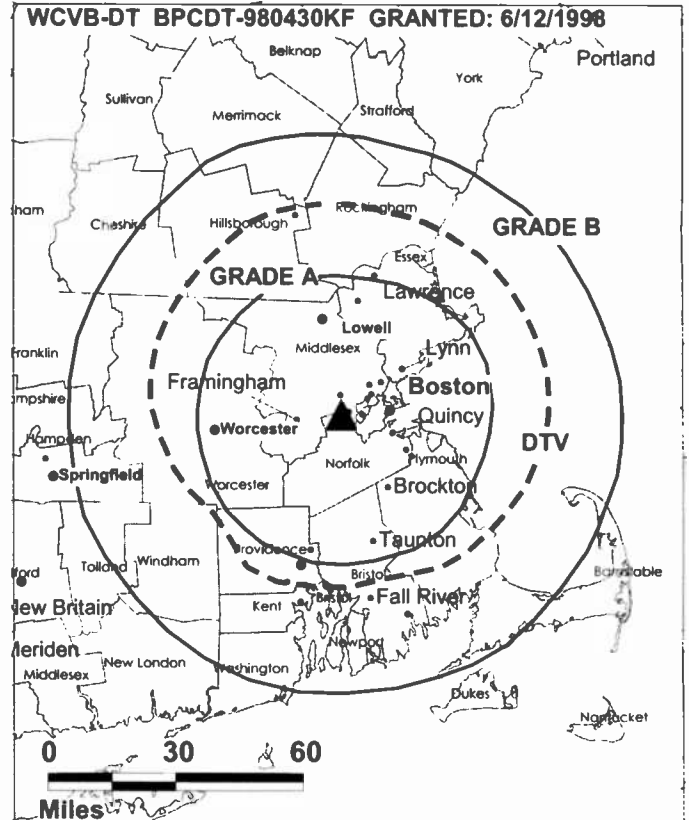
Represented (sales): Eagle Television Sales.

Represented (engineering): Cavell, Mertz & Davis Inc.

Personnel:

Paul La Camera, President & General Manager.

Rates: On request.



City of License: Boston. **Station DMA:** Boston. **Rank:** 6.

Massachusetts—Boston

WCVB-TV Ch. 5

Network Service: ABC.

Licensee: WCVB Hearst-Argyle Television Inc., 888 7th Ave., New York, NY 10106.

Studio: 5 TV Place, Needham, MA 02494.

Phone: 781-449-0400. **Fax:** 781-449-0260.

E-mail: wcvb@aol.com

Web Site: <http://www.thebostonchannel.com>

Technical Facilities: Channel No. 5 (76-82 MHz). Authorized power: 100-kw visual, 10-kw aural. Antenna: 960-ft. above av. terrain, 1199-ft. above ground, 1200-ft. above sea level.

Latitude 42° 18' 37"
Longitude 71° 14' 14"

Holds CP for change to 91.2-kw visual, 748-ft. above av. terrain, 738-ft. above ground, 889-ft. above sea level. BPCT-981123KI.

Transmitter: 350 Cedar St., Needham.

Began Digital Operation: October 28, 1998.

Note: Latitude and longitude coordinates shown are based on the North American Datum of 1927 (NAD 27) as currently required by the Mass Media Bureau of the FCC.

Multichannel TV Sound: Stereo only.

Satellite Earth Stations: Andrew, 7-meter C-band; Harris, 6.1-meter C-band; Harris, 6.1-meter Ku-band; Scientific-Atlanta, 4.5-meter C-band; Vertex, 4.5-meter Ku-band; Avantek, Harris, M/A-Com, Scientific-Atlanta receivers.

News Services: ABC NewsOne, AP, CNN Newsource, UPI.

Ownership: Hearst-Argyle Television Inc. (Group Owner).

Began Operation: March 19, 1972. Merger with Argyle Television Inc. to form present owner approved by FCC June 2, 1997 (*Television Digest*, Vol. 37:13, 29, 35). Sale to Hearst Broadcasting by Metromedia approved by FCC November 14, 1985. Sale to Metromedia by Boston Broadcasters approved by FCC April 1, 1982 (Vol. 21:30, 31, 22:1, 14).

Represented (sales): Eagle Television Sales.

Personnel:

Paul A. La Camera, President & General Manager.

Andy Hoffman, Vice President & General Sales Manager.

Peter Morton, Local Sales Manager.

Lisa Goyette, National Sales Manager.

Mike Keller, Engineering Director.

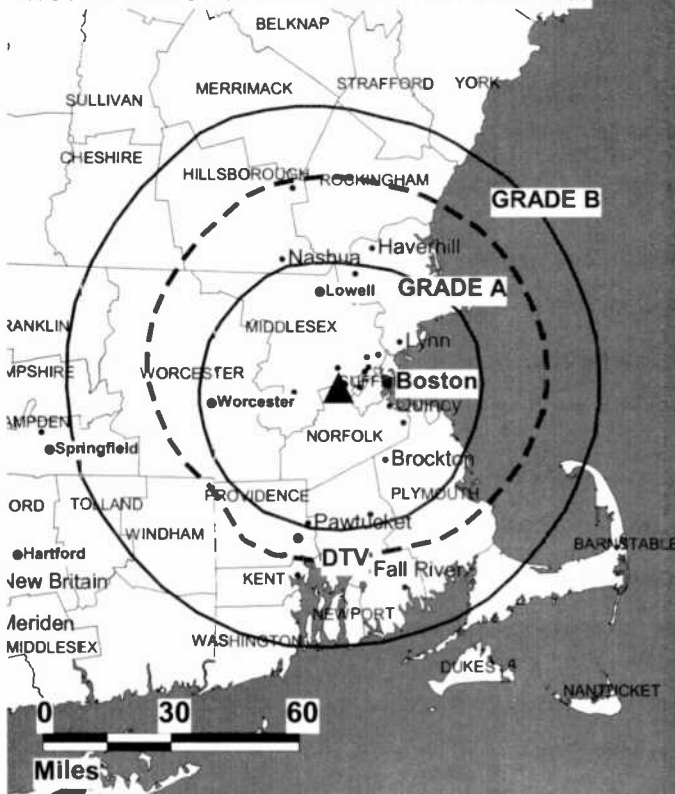
Colleen Marren, News Director.

Elizabeth Cheng, Programming Director.

Phillip A. Chin, Business Manager.

Marc J. Mektler, Commercial Operations Director.

WCVB-TV BPCT-981123KI GRANTED: 11/26/1999



© 2002 Warren Communications News

Patrick Baldwin, Promotion Director.

Rena Salzman, Marketing Director.

Adrienne Lotoski, Research Director.

Amy Goode, Special Projects Manager.

Rates: On request.

City of License: Boston. **Station OMA:** Boston. **Rank:** 6.

Circulation © 2001 Nielsen. Coverage based on Nielsen study

Grand Total	Cable TV Households	Non-cable TV Households	Total TV Households
Estimated Station Totals*	2,224,390	559,710	2,784,100
Average Weekly Circulation (2001)	1,445,372	302,993	1,748,365
Average Daily Circulation (2001)			877,191
Station DMA Total	Cable TV Households	Non-cable TV Households	Total TV Households
Estimated Station Totals*	1,803,970	434,860	2,238,830
Average Weekly Circulation (2001)	1,300,425	282,297	1,582,722
Average Daily Circulation (2001)			810,704
Other DMA Total	Cable TV Households	Non-cable TV Households	Total TV Households
Estimated Station Totals*	420,420	124,850	545,270
Average Weekly Circulation (2001)	144,947	20,696	165,643
Average Daily Circulation (2001)			66,487

*Estimated station totals are sums of the Nielsen TV and Cable TV household estimates for each county in which the station registers viewing of more than 5% as per the Nielsen Survey Methods.

Massachusetts—Boston

WFXT
Ch. 25

Network Service: FOX.

Licensee: Fox Television Stations Inc., 5151 Wisconsin Ave. NW, Washington, DC 20016.

Studio: 25 Fox Dr., Dedham, MA 02027.

Phone: 781-467-2525. **Fax:** 781-467-7210.

Technical Facilities: Channel No. 25 (536-542 MHz). Authorized power: 1380-kw max. visual. Antenna: 1170-ft. above av. terrain, 1168-ft. above ground, 1316-ft. above sea level.

Latitude 42° 18' 12"
Longitude 71° 13' 08"

Transmitter: 144 Cabot St.

Began Digital Operation: April 15, 1999.

Note: Latitude and longitude coordinates shown are based on the North American Datum of 1927 (NAD 27) as currently required by the Mass Media Bureau of the FCC.

Satellite Earth Station: Scientific-Atlanta, 10-meter C-band; Scientific-Atlanta receivers.

News Service: UPI.

Ownership: Fox Television Stations Inc. (Group Owner).

Began Operation: October 10, 1977. Sale to Fox Television Stations by CBN Broadcasting Network Inc. approved by FCC November 18, 1986 (*Television Digest*, Vol. 26:33). Transfer of control to trustees approved by FCC April 26, 1989 (Vol. 28:11, 17, 25; 29:18). Sale to Boston Celtics Communications LP approved by FCC April 25, 1990 (Vol. 29:39) Sale to present owner approved by FCC June 7, 1995 (Vol. 34:48, 49, 50).

Represented (legal): Hogan & Hartson LLP.

Personnel:

Gregg Kelley, Vice President & General Manager.

David Cole, Vice President & General Sales Manager.

Scott Matthews, Vice President & News Director.

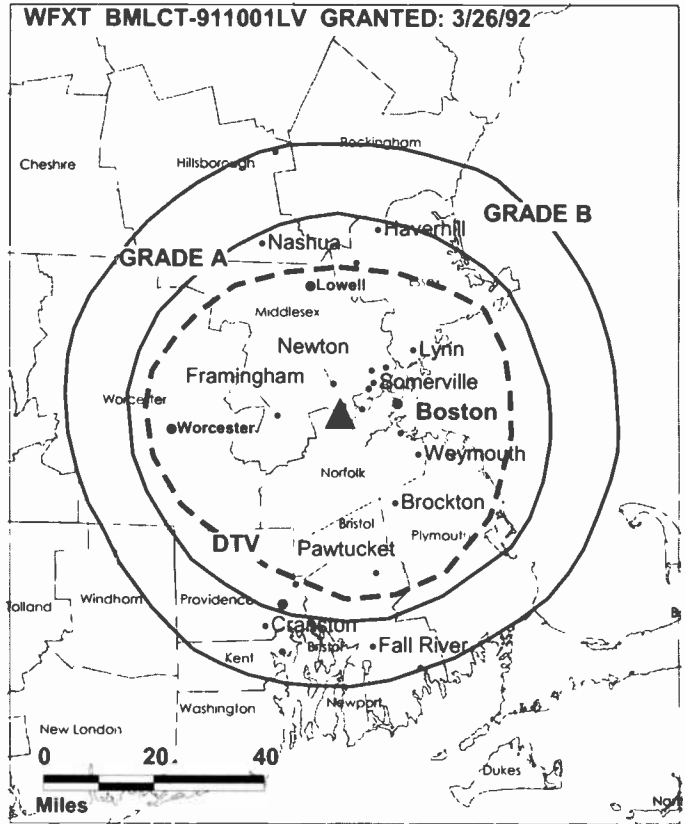
Paul Harrigan, Vice President, Finance & Programming.

Steve James, Vice President, Engineering.

Susan Pascal, Vice President, Creative Services.

M. P. Kelleher, Local Sales Manager.

Rates: On request.



© 2002 Warren Communications News

City of License: Boston. **Station DMA:** Boston. **Rank:** 6.

Circulation © 2001 Nielsen. Coverage based on Nielsen study.

Grand Total	Cable TV Households	Non-cable TV Households	Total TV Households
Estimated Station Totals*	2,089,910	572,700	2,662,610
Average Weekly Circulation (2001)	1,044,076	233,444	1,277,520
Average Daily Circulation (2001)			433,684
Station DMA Total	Cable TV Households	Non-cable TV Households	Total TV Households
Estimated Station Totals*	1,803,970	434,860	2,238,830
Average Weekly Circulation (2001)	961,128	206,001	1,167,129
Average Daily Circulation (2001)			403,483
Other DMA Total	Cable TV Households	Non-cable TV Households	Total TV Households
Estimated Station Totals*	285,940	137,840	423,780
Average Weekly Circulation (2001)	82,948	27,443	110,390
Average Daily Circulation (2001)			30,202

* Estimated station totals are sums of the Nielsen TV and Cable TV household estimates for each county in which the station registers viewing of more than 5% as per the Nielsen Survey Methods.

Massachusetts—Boston

WFXT-DT Ch. 31

Network Service: FOX.

Licensee: Fox Television Stations Inc., 5151 Wisconsin Ave. NW, Washington, DC 20016.

Studio: 25 Fox Dr., Dedham, MA 02027.

Phone: 781-467-2525.

Digital Facilities: Channel No. 31 (572-578 MHz). Power: 78-kw max. visual. Antenna: 1083-ft. above av. terrain, 1076-ft. above ground, 1224-ft. above sea level.

Latitude	42°	18'	12"
Longitude	71°	13'	08"

Transmitter: 140 Cabot St., Needham.

Note: Latitude and longitude coordinates shown are based on the North American Datum of 1927 (NAD 27) as currently required by the Mass Media Bureau of the FCC.

Ownership: Fox Television Stations Inc. (Group Owner).

Began Digital Operation: April 15, 1999.

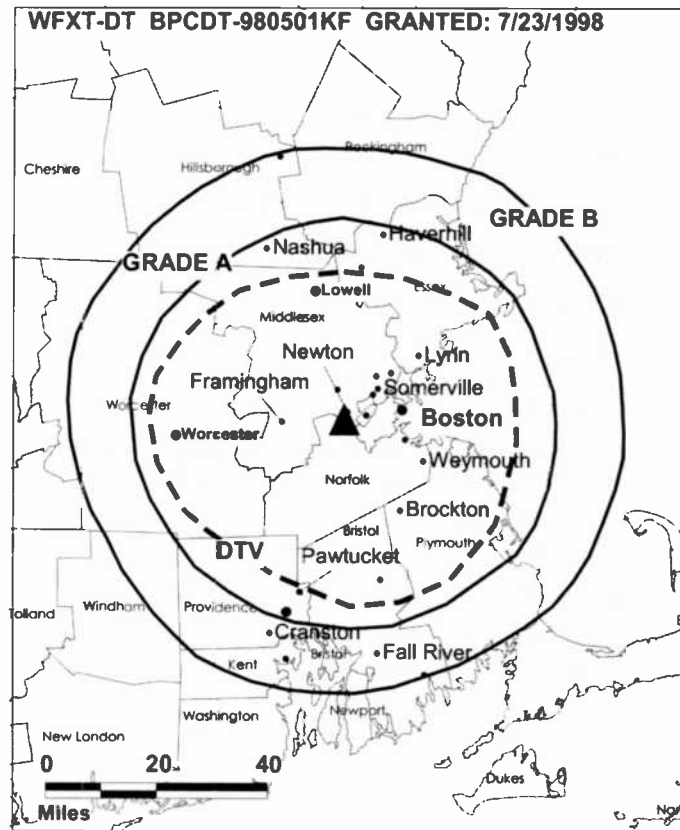
Personnel:

Gregg Kelley, General Manager.

Steve James, Chief Engineer.

Rates: On request.

City of License: Boston. **Station DMA:** Boston. **Rank:** 6.



© 2002 Warren Communications News

Massachusetts—Boston

WHDH-DT

Ch. 42

Network Service: NBC.

Licensee: WHDH-TV, 7 Bullfinch Place, Boston, MA 02114-2977.

Studio: 7 Bullfinch Place, Boston, MA 02114-2977.

Phone: 617-725-0777. **Fax:** 617-227-4782.

E-mail: webmaster@whdh.com

Web Site: <http://whdh.com>

Technical Facilities: Channel No. 42 (638-644 MHz). Authorized power: 948-kw max. visual. Antenna: 945-ft. above av. terrain, 978-ft. above ground, 1089-ft. above sea level.

Latitude	42°	18'	41"
Longitude	71°	13'	00"

Transmitter: MA-45 Tower Rd., Newton.

Digital Facilities: Channel No. 42 (638-644 MHz). Power: 948-kw max. visual. Antenna: 945-ft. above av. terrain, 978-ft. above ground, 1089-ft. above sea level.

Latitude	42°	18'	41"
Longitude	71°	13'	00"

Transmitter: MA-45 Tower Rd., Newton.

Note: Latitude and longitude coordinates shown are based on the North American Datum of 1927 (NAD 27) as currently required by the Mass Media Bureau of the FCC.

SNG Mobile Dish: Frontline, 2.3-meter Ku-band; Frontline Digital, 1.8-meter Ku-band.

Ownership: Sunbeam Television Corp. (Group Owner).

Began Digital Operation: May 1, 1999.

Personnel:

Michael Carson, Vice President & General Manager.

Michelle Dempsey-Dubrow, General Sales Manager.

Mark Fauci, National Sales Manager.

Neil Kelleher, Local Sales Manager.

James Shultis, Engineering Director.

Joan McCready, Program Director.

Steve Donald, Promotion Director.

Mike Smith, Business Manager.

Edward Kosowski, News Director.

Rates: On request.

City of License: Boston. **Station DMA:** Boston. **Rank:** 6.

Massachusetts—Boston

WHDH-TV Ch. 7

Network Service: NBC.

Licensee: WHDH-TV Co., 7 Bulfinch Place, Government Center, Boston, MA 02114-2977.

Studio: Govt. Center, 7 Bulfinch Place, Boston, MA 02114-2977.

Phone: 617-725-0777. **Fax:** 617-227-4782.

E-mail: webmastr@whdh.com

Web Site: <http://www.whdh.com>

Technical Facilities: Channel No. 7 (174-180 MHz). Authorized power: 316-kw visual, 63.2-kw aural. Antenna: 1000-ft. above av. terrain, 1069-ft. above ground, 1184-ft. above sea level.

Latitude 42° 18' 40"
Longitude 71° 13' 00"

Transmitter: Tower Rd., Newton.

Began Digital Operation May 1, 1999.

Note: Latitude and longitude coordinates shown are based on the North American Datum of 1927 (NAD 27) as currently required by the Mass Media Bureau of the FCC.

Multichannel TV Sound: Stereo only.

Satellite Earth Stations: Andrew, 4.5-meter Ku & C-band; Andrew, 4.6-meter Ku-band; Andrew, 5.6-meter Ku-band; Andrew, 9-meter C-band; Scientific-Atlanta, 7-meter C-band; Scientific-Atlanta, Standard Agile Omni receivers.

News Services: AP, CNN Newsource, NBC News Channel, Reuters TV.

Ownership: Sunbeam Television Corp. (Group Owner).

Began Operation: June 21, 1948. Original owner was RKO General Inc. Following loss of station license, combination of two competing applicants began operation May 22, 1982 (*Television Digest*, Vol. 18:17, 36; 21:49; 22:1, 4, 19). Sale to present owner approved by FCC June 3, 1993 (Vol. 33:17).

Represented (sales): TeleRep Inc.

Represented (legal): Koteen & Naftalin LLP.

Personnel:

Michael Carson, Vice President & General Manager.

Jim Shuttis, Vice President, Engineering.

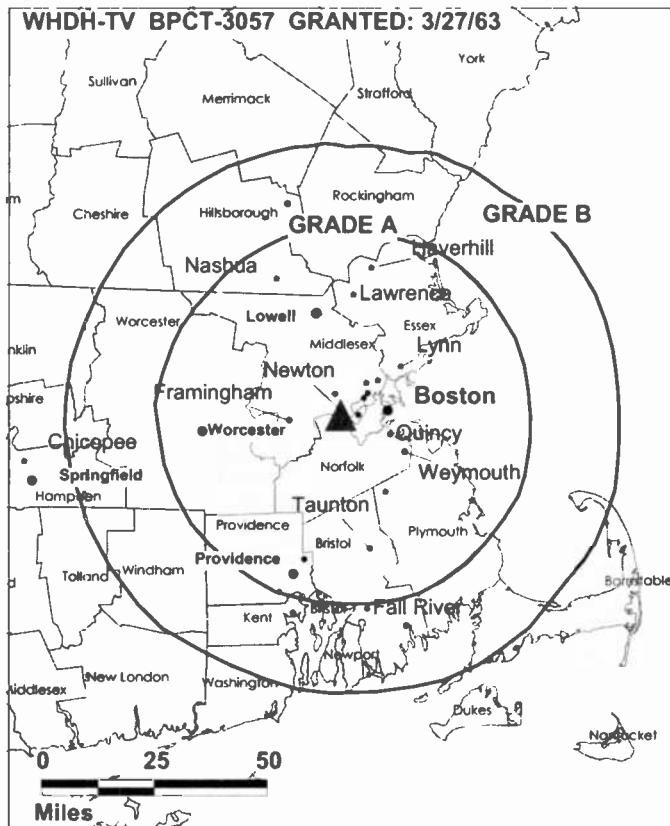
Michele Dempsey-Dubrow, General Sales Manager.

Mark Fauci, National Sales Manager.

Neil Kelleher, Local Sales Manager.

Mike Smith, Administration Director.

Edward Kosowski, News Director.



Joan McCready, Program Director.

Rates: On request.

City of License: Boston. **Station DMA:** Boston. **Rank:** 6.

Circulation © 2001 Nielsen. Coverage based on Nielsen study.

Grand Total	Cable TV Households	Non-cable TV Households	Total TV Households
Estimated Station Totals*	2,117,660	742,180	2,859,840
Average Weekly Circulation (2001)	1,502,617	334,152	1,836,769
Average Daily Circulation (2001)			961,822
Station DMA Total	Cable TV Households	Non-cable TV Households	Total TV Households
Estimated Station Totals*	1,803,970	434,860	2,238,830
Average Weekly Circulation (2001)	1,383,212	292,861	1,676,074
Average Daily Circulation (2001)			900,667
Other DMA Total	Cable TV Households	Non-cable TV Households	Total TV Households
Estimated Station Totals*	313,690	307,320	621,010
Average Weekly Circulation (2001)	119,404	41,291	160,695
Average Daily Circulation (2001)			61,156

*Estimated station totals are sums of the Nielsen TV and Cable TV household estimates for each county in which the station registers viewing of more than 5% as per the Nielsen Survey Methods.

Massachusetts—Cambridge-Boston

WLVI-TV
Ch. 56

Network Service: WBN.

Licensee: WLVI-TV Inc., 435 N. Michigan Ave., Chicago, IL 60611.

Studio: 75 Morrissey Blvd., Boston, MA 02125.

Phone: 617-265-5656. **Fax:** 617-265-2538; 617-265-0063.

E-mail: wb56mail@aol.com

Web Site: <http://www.wb56.com>

Technical Facilities: Channel No. 56 (722-728 MHz). Authorized power: 2240-kw max. & 1660-kw horizontal visual, 226-kw max. & 166-kw horizontal aural. Antenna: 1180-ft. above av. terrain, 1201-ft. above ground, 1349-ft. above sea level.

Latitude 42° 18' 12"
Longitude 71° 13' 08"

Transmitter: 140 Cabot St., Needham.

Digital Facilities: Channel No. 41 (632-638 MHz). Power: 512-kw max. visual. Antenna: 1283-ft. above av. terrain, 1277-ft. above ground.

Latitude 42° 18' 12"
Longitude 71° 13' 08"

FCC Digital File Number: BPCDT-19990909AAH (pending).

Note: Latitude and longitude coordinates shown are based on the North American Datum of 1927 (NAD 27) as currently required by the Mass Media Bureau of the FCC.

Satellite Earth Stations: Cyclesat, 4.6-meter Ku & C-band; EASI, 4.6-meter Ku-band; Microdyne, 5-meter Ku & C-band; Microdyne, 5-meter Ku-band; Vertex, 5-meter Ku-band; Standard Agile Omni receivers.

News Services: AP, CNN Newsource.

Ownership: Tribune Broadcasting Co. (Group Owner).

Began Operation: August 31, 1953. Left air March 30, 1956. Sale to Harvey Radio Labs by Middlesex Broadcasting approved by FCC September 1, 1959. Harvey operated station experimentally from May 17 to November 17, 1962. Sale to Kaiser Broadcasting approved by FCC October 20, 1966 (*Television Digest*, Vol. 6:26, 43) and station resumed operation December 21, 1966. Sale to Field by Kaiser approved by FCC June 22, 1977 (Vol. 16:51; 17:26). Sale to Gannett Broadcasting Group by Field Communications approved by FCC May 12, 1983 (Vol. 22:47). Sale to present owner by Gannett approved by FCC April 6, 1994 (Vol. 34:15).

Represented (sales): Blair Television.

Personnel:

Vincent Manzi, Vice President & General Manager.

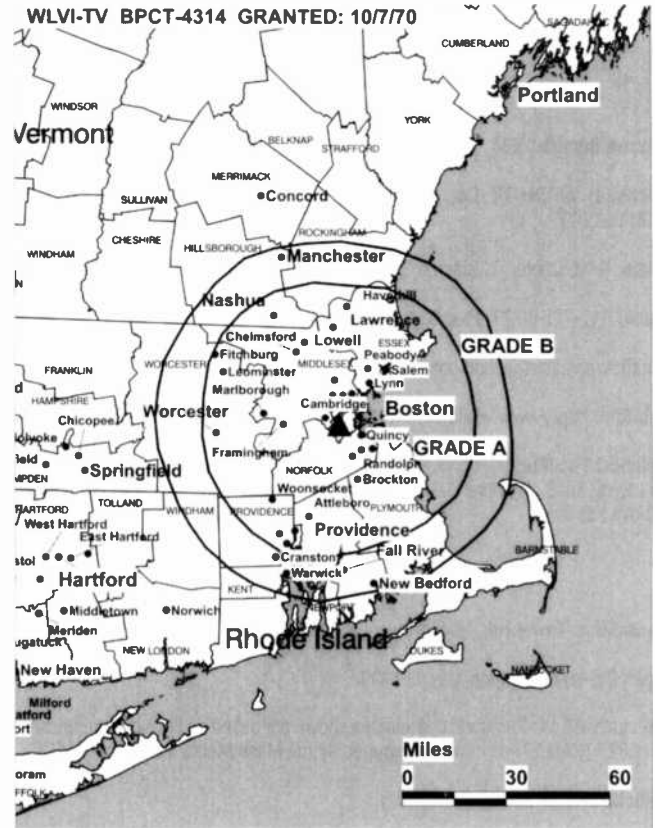
Richard Graziano, General Sales Manager.

Brian Erdlen, National Sales Manager.

Franco La Pietra, Chief Engineer.

Greg Caputo, News Director.

Steven Ratner, Creative Services & Programming Director.



© 2002 Warren Communications News

Fred Witte, Controller.

Kristen Holgerson, Public Relations Director.

Rates: On request.

City of License: Cambridge. **Station DMA:** Boston. **Rank:** 6.

Circulation © 2001 Nielsen. Coverage based on Nielsen study.

Grand Total	Cable TV Households	Non-cable TV Households	Total TV Households
Estimated Station Totals*	2,096,780	506,090	2,602,870
Average Weekly Circulation (2001)	749,466	134,649	884,116
Average Daily Circulation (2001)			314,793
Station DMA Total	Cable TV Households	Non-cable TV Households	Total TV Households
Estimated Station Totals*	1,803,970	384,550	2,188,520
Average Weekly Circulation (2001)	688,108	116,535	804,643
Average Daily Circulation (2001)			291,286
Other DMA Total	Cable TV Households	Non-cable TV Households	Total TV Households
Estimated Station Totals*	292,810	121,540	414,350
Average Weekly Circulation (2001)	61,358	18,115	79,473
Average Daily Circulation (2001)			23,507

* Estimated station totals are sums of the Nielsen TV and Cable TV household estimates for each county in which the station registers viewing of more than 5% as per the Nielsen Survey Methods.

Massachusetts—Boston

WSBK-TV Ch. 38

Network Service: UPN.

Licensee: Viacom Inc., 5202 River Rd., Bethesda, MD 20816.

Studio: 83 Leo Birmingham Pkwy., Brighton, MA 02135.

Phone: 617-783-3838. **Fax:** 617-783-1875.

Web Site: <http://www.upn38.com>

Technical Facilities: Channel No. 38 (614-620 MHz). Authorized power: 2370-kw max. visual. Antenna: 1180-ft. above av. terrain, 1201-ft. above ground, 1349-ft. above sea level.

Latitude 42° 18' 12"
Longitude 71° 13' 08"

Transmitter: 0.33-mi. E of Highland Ave. & Rte. 128, Needham.

Digital Facilities: Channel No. 39 (620-626 MHz). Power: 200-kw max. visual. Antenna: 1290-ft. above av. terrain, 1283-ft. above ground.

Latitude 42° 18' 12"
Longitude 71° 13' 08"

FCC Digital File Number: BPCDT-19991029AEJ (pending).

Note: Latitude and longitude coordinates shown are based on the North American Datum of 1927 (NAD 27) as currently required by the Mass Media Bureau of the FCC.

Satellite Earth Stations: Scientific-Atlanta, 10-meter; Vertex, 6.2-meter; Scientific-Atlanta, Standard Communications receivers.

News Service: AP.

Ownership: Viacom International Inc. (Group Owner).

Began Operation: October 12, 1964. Transfer of control to Storer Broadcasting by Catholic TV Center approved by FCC July 29, 1966 (*Television Digest*, Vol. 6:15, 31). Transfer of control to SCI Television approved by FCC October 29, 1987. Transfer of control by Clifford E. Eley, trustee, approved by FCC September 1, 1992. Transfer of control to New World Television Inc. approved by FCC March 22, 1993. Sale to present owner by New World Television Inc. approved by FCC February 27, 1995 (Vol. 34:49, 35:11).

Represented (sales): Millennium Sales & Marketing.

Personnel:

Ed Goldman, Vice President & General Manager.

Lisa Pesanello, Local Sales Manager.

Kevin Fitzpatrick, Sales Director.

Mark Kroninger, Marketing Director.

Greg Raso, Chief Engineer.

Lee Kinberg, Programming Director.

Rachel Grech, Business Manager.

WSBK-TV BPCT-910130KE GRANTED: 5/31/91



Amy Lau, Research Director.

Rates: On request.

City of License: Boston. **Station DMA:** Boston. **Rank:** 6.

Circulation © 2001 Nielsen. Coverage based on Nielsen study.

Grand Total	Cable TV Households	Non-cable TV Households	Total TV Households
Estimated Station Totals*	3,216,940	1,084,140	4,301,080
Average Weekly Circulation (2001)	932,559	191,980	1,124,538
Average Daily Circulation (2001)			360,421
Station DMA Total	Cable TV Households	Non-cable TV Households	Total TV Households
Estimated Station Totals*	1,803,970	414,760	2,218,730
Average Weekly Circulation (2001)	675,443	130,848	806,291
Average Daily Circulation (2001)			280,430
Other DMA Total	Cable TV Households	Non-cable TV Households	Total TV Households
Estimated Station Totals*	1,412,970	669,380	2,082,350
Average Weekly Circulation (2001)	257,115	61,132	318,247
Average Daily Circulation (2001)			79,992

* Estimated station totals are sums of the Nielsen TV and Cable TV household estimates for each county in which the station registers viewing of more than 5% as per the Nielsen Survey Methods.

Massachusetts—Lawrence

WMFP
Ch. 62

Network Service: Independent.

Licensee: SAH-Boston License Corp., Box 305249, Nashville, TN 37230.

Studio: One Beacon St., 35th Floor, Boston, MA 02108.

Phone: 617-720-1062.

Technical Facilities: Channel No. 62 (758-764 MHz). Authorized power: 5000-kw max. visual. Antenna: 610-ft. above av. terrain, 604-ft. above ground, 663-ft. above sea level.

Latitude	42°	21'	29"
Longitude	71°	03'	40"

Transmitter: One Beacon St.

Digital Facilities: Channel No. 18 (494-500 MHz). Power: 110-kw max. visual. Antenna: 1280-ft. above av. terrain, 1270-ft. above ground.

Latitude	42°	18'	37"
Longitude	71°	14'	14"

FCC Digital File Number: BPCDT-19991101AFC (pending).

Note: Latitude and longitude coordinates shown are based on the North American Datum of 1927 (NAD 27) as currently required by the Mass Media Bureau of the FCC.

Satellite Earth Station: Paraclipse, 3.8-meter.

Ownership: Shop at Home Inc. (Group Owner).

Began Operation: October 16, 1987. Transfer of control from MFP Inc. to Shop at Home Inc. approved by FCC July 18, 1994.

Represented (legal): Wyatt, Tarrant & Combs.

Represented (engineering): Moffet, Larson & Johnson Inc.

Personnel:

Lou James, General Manager.



Bill Desmond, Chief Engineer.

Rates: On request.

City of License: Lawrence. **Station DMA:** Boston. **Rank:** 6.

Nielsen Data: Not available.

Massachusetts—Marlborough

WHUB-TV (formerly WSHH-TV) Ch. 66

Network Service: HSN.

Licensee: Univision Partnership of Massachusetts, 1999 Avenue of the Stars, Suite 3050, Los Angeles, CA 90067.

Studio: 71 Parmenter Rd., Hudson, MA 01749.

Phone: 978-562-0660. **Fax:** 978-562-1166.

Technical Facilities: Channel No. 66 (782-788 MHz). Authorized power: 3630-kw max. visual. Antenna: 1168-ft. above av. terrain, 1227-ft. above ground, 1430-ft. above sea level.

Latitude 42° 23' 03"
Longitude 71° 29' 41"

Transmitter: 71 Parmenter Rd., Hudson.

Digital Facilities: Channel No. 23 (524-530 MHz). Power: 49.6-kw max. visual. Antenna: 1070-ft. above av. terrain, 1129-ft. above ground, 1332-ft. above sea level.

Latitude 42° 23' 03"
Longitude 71° 29' 41"

Transmitter: 1.9-mi. N270°E.

FCC Digital File Number: BPCDT-980420KE. Granted: August 10, 1998.

Note: Latitude and longitude coordinates shown are based on the North American Datum of 1927 (NAD 27) as currently required by the Mass Media Bureau of the FCC.

Multichannel TV Sound: Stereo and separate audio program.

Satellite Earth Stations: Comtech, 7.3-meter C-band; Vertex, 4.5-meter C-band; Pinzone receivers.

Ownership: Univision Communications Inc. (Group Owner).

Began Operation: February 12, 1985. Sale to present owner by USA Broadcasting approved by FCC May 21, 2001. Sale to USA Broadcasting by Arnold Ginsburg & John Garabedian approved by FCC September 23, 1986 (*Television Digest*, Vol. 26:32, 45).

Represented (legal): Shaw Pittman.

Personnel:

Francesca Bryden, General Manager.

Mark Arpino, Chief Engineer.



© 2002 Warren Communications News

Rates: On request.

City of License: Marlborough. **Station DMA:** Boston. **Rank:** 6.

Circulation © 2001 Nielsen. Coverage based on Nielsen study.

Grand Total	Cable TV Households	Non-cable TV Households	Total TV Households
Estimated Station Totals*	16,230	0	16,230
Average Weekly Circulation (2001)	1,055	0	1,055
Average Daily Circulation (2001)			260
Station DMA Total	Cable TV Households	Non-cable TV Households	Total TV Households
Estimated Station Totals*	16,230	0	16,230
Average Weekly Circulation (2001)	1,055	0	1,055
Average Daily Circulation (2001)			260

*Estimated station totals are sums of the Nielsen TV and Cable TV household estimates for each county in which the station registers viewing of more than 5% as per the Nielsen Survey Methods.

Massachusetts—Norwell

WWDP
Ch. 46

Network Service: Telemundo.

Licensee: Norwell Television LLC, 50 S. Hwy. 1, Suite 204, Jupiter, FL 33477.

Studio: 2 Bert Dr., West Bridgewater, MA 02379.

Phones: 508-586-4677; 888-427-4644. **Fax:** 508-586-2396.

Technical Facilities: Channel No. 46 (662-668 MHz). Authorized power: 500-kw max. visual. Antenna: 351-ft. above av. terrain, 384-ft. above ground, 462-ft. above sea level.

Latitude	42°	01'	36"
Longitude	71°	03'	35"

Requests modification of CP for change to 1900-kw max. visual, 810-ft. above av. terrain, 804-ft. above ground, 922-ft. above sea level, lat. 42° 00' 45", long. 71° 05' 39", transmitter to 0.2-mi. at 147°T from intersection of Town Dump Rd. & Prospect St. BMPCT-9903322KF.

Transmitter: 0.2-mi. N of West St., near Brockton.

Digital Facilities: Channel No. 52 (698-704 MHz). Power: 310-kw max. visual. Antenna: 810-ft. above av. terrain, 804-ft. above ground, 922-ft. above sea level.

Latitude	42°	00'	45"
Longitude	71°	05'	39"

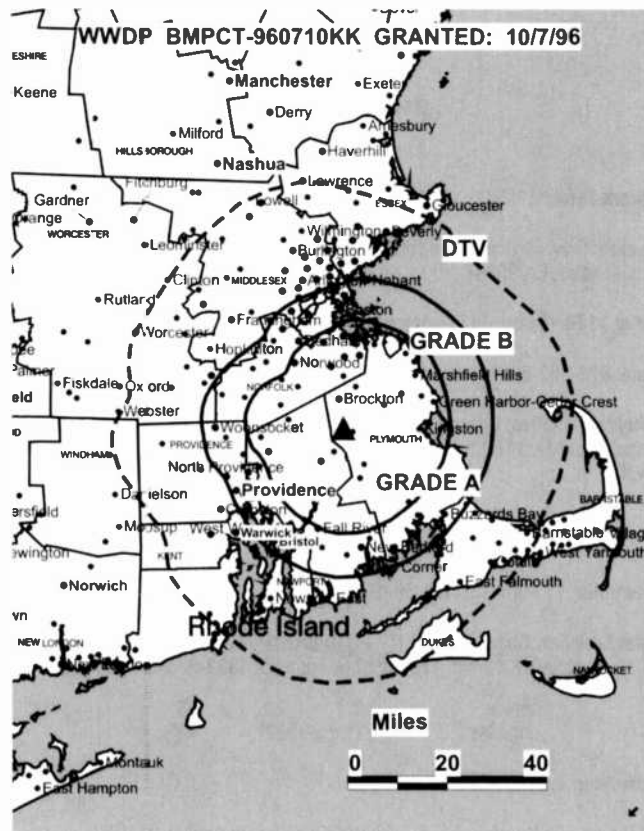
Transmitter: Approx. 0.21-mi. at a bearing of 147°T from the intersection of Town Dump Rd. & Prospect St.

FCC Digital File Number: BPCDT-990322KE. Granted: May 2, 2001.

Note: Latitude and longitude coordinates shown are based on the North American Datum of 1927 (NAD 27) as currently required by the Mass Media Bureau of the FCC.

Ownership: Norwell Television LLC.

Began Operation: December 6, 1986. Left air Spring 1990. Sale to Massachusetts Redevelopment Corp. by The Alan & Lina Lee Lidow Revocable Trust, et al., approved by FCC August 15, 1995. Returned to air December 18, 1996. Sale to The Christian Network Inc. approved by FCC on May 22, 1997. Sale to DP Media Inc. from The Christian Network Inc. approved by FCC June 23, 1998. Sale to Paxson Communications dismissed April 21, 2000 (*Television Digest*, Vol. 39:48). Sale of 32% equity interest to Paxson Communications Corp. approved by FCC May 2, 2000.



© 2002 Warren Communications News

Represented (legal): Ginsburg, Feldman & Bress, Chartered.

Personnel:

Carol Healey, General Manager.

Jeff Kline, Operations Manager.

Rates: On request.

City of License: Norwell. **Station DMA:** Boston. **Rank:** 6.

Nielsen Data: Not available.

Massachusetts—Springfield-Holyoke

WGGB-TV Ch. 40

Network Service: ABC.

Licensee: Sinclair Communications Inc., 10706 Beaver Dam Rd., Cockeysville, MD 21030.

Studio: 1300 Liberty St., Springfield, MA 01104.

Mailing Address: Box 40, Springfield, MA 01102-0040.

Phone: 413-733-4040. **Fax:** 413-788-7640.

Web Site: <http://www.wggb.com>

Technical Facilities: Channel No. 40 (626-632 MHz). Authorized power: 3720-kw max. visual. Antenna: 1014-ft. above av. terrain, 125-ft. above ground, 1325-ft. above sea level.

Latitude 42° 14' 30"
Longitude 72° 38' 57"

Transmitter: Top of Mount Tom, Holyoke.

Digital Facilities: Channel No. 55 (716-722 MHz). Power: 500-kw max. visual. Antenna: 1063-ft. above av. terrain, 174-ft. above ground.

Latitude 42° 14' 30"
Longitude 72° 38' 57"

FCC Digital File Number: BPCDT-19991015ABL. Granted: January 10, 2001.

Note: Latitude and longitude coordinates shown are based on the North American Datum of 1927 (NAD 27) as currently required by the Mass Media Bureau of the FCC.

Multichannel TV Sound: Stereo only.

Satellite Earth Stations: Andrew, 4.5-meter C-band; Andrew, 7.5-meter C-band; Comtech, 3.5-meter C-band; DH Satellite, 5-meter Ku & C-band; Scientific-Atlanta, 4.5-meter Ku-band; Avantek, M/A-Com, Microdyne, Standard Components receivers.

News Services: ABC NewsOne, AP.

Ownership: Sinclair Broadcast Group Inc. (Group Owner).

Began Operation: April 14, 1953. Sale to present owner from Guy Gannett Communications Inc. approved by FCC April 5, 1999 (*Television Digest*, Vol. 38:36, 37). Sale with AM & FM affiliates to Guy Gannett Communications Inc. by Hampden-Hampshire Corp. approved by FCC June 7, 1967 (Vol. 6:44). Previous sale of 50% to Republican TV Inc. approved by FCC July 21, 1954 (Vol. 10:10, 30).

Represented (sales): Continental Television Sales.

Represented (legal): Dow, Lohnes & Albertson PLLC.

Represented (engineering): Lohnes & Culver.

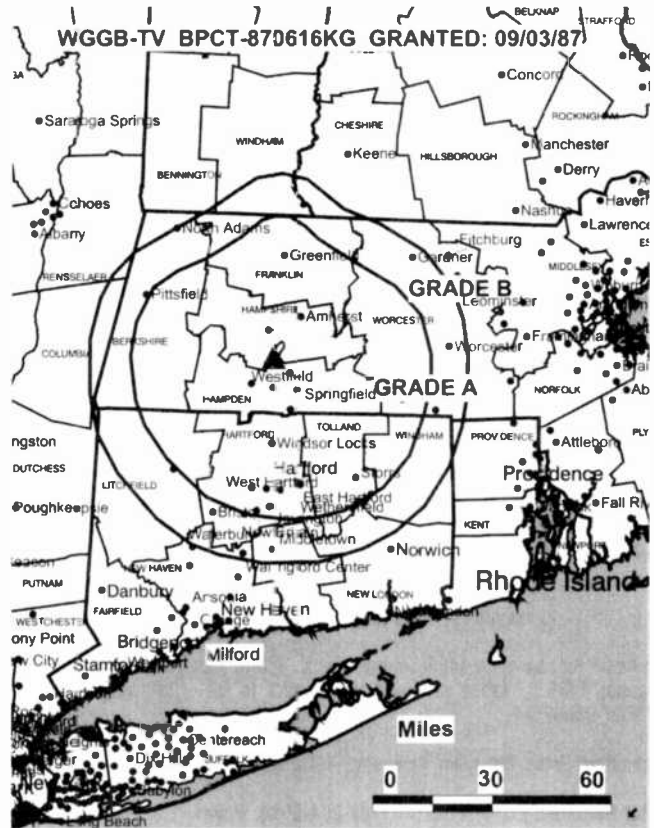
Personnel:

Kevin P. LeRoux, General Manager.

Mark Bartos, Local Sales Manager.

Kathy Tobin, News Director.

Linda Cross, Business Manager.



© 2002 Warren Communications News

Jeff Scheidecker, Marketing & Creative Services.

Peter M. Hayes, Chief Engineer.

Michell Haggan, Traffic Manager.

Highest 30 Sec. Rate: \$1600.

City of License: Springfield. **Station DMA:** Springfield-Holyoke. **Rank:** 105.

Circulation © 2001 Nielsen. Coverage based on Nielsen study.

Grand Total	Cable TV Households	Non-cable TV Households	Total TV Households
Estimated Station Totals*	201,550	101,480	303,030
Average Weekly Circulation (2001)	149,936	30,663	180,599
Average Daily Circulation (2001)			93,296
Station DMA Total	Cable TV Households	Non-cable TV Households	Total TV Households
Estimated Station Totals*	201,550	43,240	244,790
Average Weekly Circulation (2001)	149,936	21,475	171,410
Average Daily Circulation (2001)			92,490
Other DMA Total	Cable TV Households	Non-cable TV Households	Total TV Households
Estimated Station Totals*	0	58,240	58,240
Average Weekly Circulation (2001)	0	9,188	9,188
Average Daily Circulation (2001)			806

* Estimated station totals are sums of the Nielsen TV and Cable TV household estimates for each county in which the station registers viewing of more than 5% as per the Nielsen Survey Methods

Massachusetts—Springfield

WWLP
Ch. 22

Network Service: NBC.

Licensee: LIN Television Corp., 4 Richmond Square, Suite 200, Providence, RI 02906.

Studio: One Broadcast Center, Chicopee, MA 01013.

Mailing Address: Box 2210, Springfield, MA 01102-2210.

Phone: 413-786-2200. **Fax:** 413-377-2263.

E-mail: news@wwlp.com

Web Site: http://www.wwlp.com

Technical Facilities: Channel No. 22 (518-524 MHz). Authorized power: 3390-kw max. visual. Antenna: 880-ft. above av. terrain, 530-ft. above ground, 1170-ft. above sea level.

Latitude 42° 05' 05"
Longitude 72° 42' 14"

Holds CP for change to 4455-kw max. visual, 876-ft. above av. terrain, 495-ft. above ground, 1135-ft. above sea level, transmitter to 591 Northwest St., Agawam. BMPCT-930826KE.

Transmitter: Provin Mountain, Agawam.

Digital Facilities: Channel No. 11 (198-204 MHz). Power: 1.95-kw visual. Antenna: 879-ft. above av. terrain, 495-ft. above ground.

Latitude 42° 05' 05"
Longitude 72° 42' 14"

FCC Digital File Number: BPCDT-19991029ADM. Granted: May 31, 2001.

Note: Latitude and longitude coordinates shown are based on the North American Datum of 1927 (NAD 27) as currently required by the Mass Media Bureau of the FCC.

Multichannel TV Sound: Stereo only.

Satellite Earth Station: Microdyne, 7-meter; ChannelMaster, Harris receivers.

News Service: AP.

Ownership: LIN Television Corp. (Group Owner).

Began Operation: March 17, 1953. Sale to Adams Communications by Springfield TV Corp. approved by FCC January 9, 1984 (Television Digest, Vol. 23:35). Sale to Brissette TV by Adams Communication Inc. approved by FCC December 24, 1991. Sale to Benedek Broadcasting Co. LLC by Brissette TV approved by FCC May 22, 1996 (Vol. 35:37, 52). Benedek swapped station with LIN Television Corp. for KAKE-TV, KLBY, KUPK-TV & WOVW, which LIN had acquired from Chronicle Publishing. FCC approved deal March 23, 2000 (Vol. 40:7).

Represented (sales): Petry Television Inc.

Personnel:

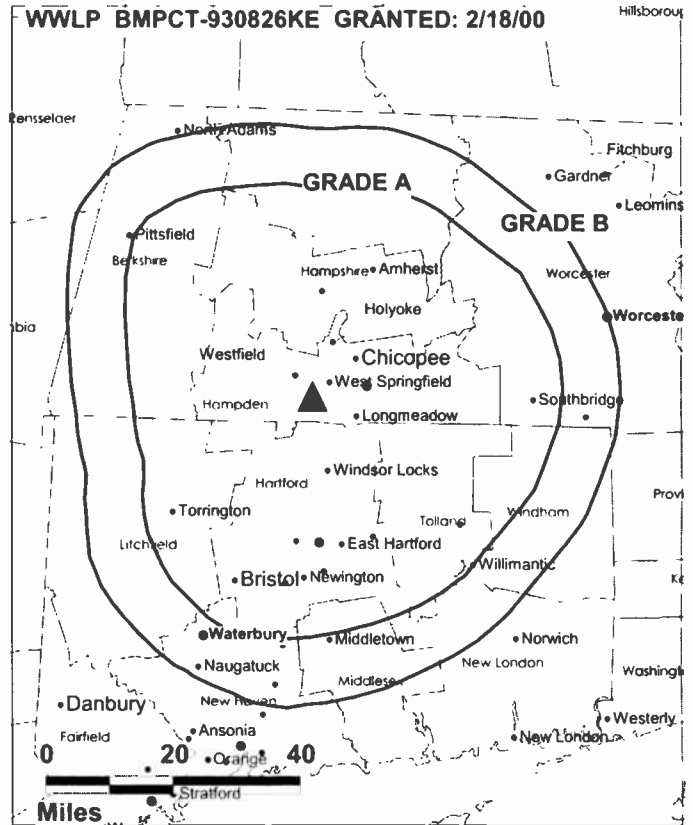
William Pepin, Vice President & General Manager.

John Baran, Station Manager.

Sue Devine, Business Manager.

Fred Steinman, General Sales Manager.

Maripal Jordan, National Sales Manager.



© 2002 Warren Communications News

Dave Cote, Chief Engineer.

Michael Garreffo, News Director.

Joan Davidson, Traffic Supervisor.

Rich Tettemer, Sports Director.

Highest 30 Sec. Rate: \$1000.

City of License: Springfield. **Station DMA:** Springfield-Holyoke. **Rank:** 105.

Circulation © 2001 Nielsen. Coverage based on Nielsen study.

Grand Total	Cable TV Households	Non-cable TV Households	Total TV Households
Estimated Station Totals*	284,020	101,480	385,500
Average Weekly Circulation (2001)	175,613	29,646	205,260
Average Daily Circulation (2001)			114,866
Station DMA Total	Cable TV Households	Non-cable TV Households	Total TV Households
Estimated Station Totals*	201,550	43,240	244,790
Average Weekly Circulation (2001)	163,393	21,136	184,529
Average Daily Circulation (2001)			108,886
Other DMA Total	Cable TV Households	Non-cable TV Households	Total TV Households
Estimated Station Totals*	82,470	58,240	140,710
Average Weekly Circulation (2001)	12,220	8,511	20,731
Average Daily Circulation (2001)			5,980

*Estimated station totals are sums of the Nielsen TV and Cable TV household estimates for each county in which the station registers viewing of more than 5% as per the Nielsen Survey Methods.

Massachusetts—Vineyard Haven

WDPX
Ch. 58
(Satellite of WBPX, Boston, MA)

Network Service: PAX.

Licensee: Paxton Boston-68 License Inc., 601 Clearwater Park Rd., West Palm Beach, FL 33401.

Phone: 617-787-6868. **Fax:** 617-562-4280.

Web Site: <http://www.pax.tv>

Technical Facilities: Channel No. 58 (734-740 MHz). Authorized power: 1150-kw max. visual, 119.1-kw max. aural. Antenna: 508-ft. above av. terrain, 370-ft. above ground, 495-ft. above sea level.

Latitude 41° 41' 19"
 Longitude 70° 20' 49"

Transmitter: 765 Oak St., West Barnstable.

Digital Facilities: Channel No. 40 (626-632 MHz). Power: 300-kw max. visual. Antenna: 522-ft. above av. terrain, 415-ft. above ground.

Latitude 41° 41' 19"
 Longitude 70° 20' 49"

FCC Digital File Number: BPCDT-19991101AFW (pending).

Note: Latitude and longitude coordinates shown are based on the North American Datum of 1927 (NAD 27) as currently required by the Mass Media Bureau of the FCC.

Multichannel TV Sound: Stereo only.

Ownership: Paxson Communications Corp. (Group Owner).

Began Operation: July 19, 1985. Transfer of control to Sentry Federal Savings Bank by Donald Moore, et al., approved by FCC December 3, 1987. Transfer of control to Resolution Trust Corp. as conservator approved by FCC February 28, 1991. Suspended operation August 14, 1991. Bankruptcy sale to Boston U. Communications approved by FCC September 28, 1994. Returned to air November 1, 1994. Sale to DP Media Inc., who then immediately sold to present owner, approved by FCC May 2, 2000.

Represented (legal): Arter & Hadden LLP.

Personnel: See WBPX, Boston, MA.

Rates: On request.

City of License: Vineyard Haven. **Station DMA:** Boston. **Rank:** 6.



© 2002 Warren Communications News

Circulation © 2001 Nielsen. Coverage based on Nielsen study.

Grand Total	Cable TV Households	Non-cable TV Households	Total TV Households
Estimated Station Totals*	251,240	11,930	263,170
Average Weekly Circulation (2001)	18,129	1,687	19,816
Average Daily Circulation (2001)			5,719
Station DMA Total	Cable TV Households	Non-cable TV Households	Total TV Households
Estimated Station Totals*	86,250	11,930	98,180
Average Weekly Circulation (2001)	9,055	1,687	10,741
Average Daily Circulation (2001)			3,079
Other DMA Total	Cable TV Households	Non-cable TV Households	Total TV Households
Estimated Station Totals*	164,990	0	164,990
Average Weekly Circulation (2001)	9,074	0	9,074
Average Daily Circulation (2001)			2,640

*Estimated station totals are sums of the Nielsen TV and Cable TV household estimates for each county in which the station registers viewing of more than 5% as per the Nielsen Survey Methods.

Massachusetts—Worcester

WUNI
Ch. 27

Network Service: Univision.

Licensee: Entravision 27 LP, 2425 Olympic Blvd., Suite 6000 W, Santa Monica, CA 90404.

Studio: 33 4th Ave., Needham, MA 02194.

Phone: 781-433-2727. **Fax:** 781-433-2750.

E-mail: feedback@wunitv.com

Web Site: http://www.wunitv.com

Technical Facilities: Channel No. 27 (548-554 MHz). Authorized power: 1150-kw max. visual, 230-kw max. aural. Antenna: 1529-ft. above av. terrain, 1316-ft. above ground, 2014-ft. above sea level.

Latitude 42° 20' 09"
Longitude 71° 42' 57"

Transmitter: Stiles Hill, Cross St., Boylston.

Digital Facilities: Channel No. 29 (560-566 MHz). Power: 200-kw max. visual. Antenna: 1486-ft. above av. terrain, 1263-ft. above ground, 1975-ft. above sea level.

Latitude 42° 20' 07"
Longitude 71° 42' 54"

Transmitter: 515 Cross St., Boylston.

FCC Digital File Number: BMPDCT-20000428ABI. Granted: May 18, 2001.

Note: Latitude and longitude coordinates shown are based on the North American Datum of 1927 (NAD 27) as currently required by the Mass Media Bureau of the FCC.

Satellite Earth Station: Unimesh, 3.6-meter C-band; Scientific-Atlanta receivers.

Ownership: Entravision Communications Corp. (Group Owner).

Began Operation: January 2, 1970. Sale to Corridor Broadcasting by Melvin & Fred Simon, Gerald & Irwin Katz approved by FCC October 18, 1983. Previous sale by America Group Management Corp. approved by FCC April 21, 1977. Began subscription TV operation September 8, 1980. Resumed independent operation January 1, 1986. Transfer of control to Jasas Corp. approved by FCC October 15, 1992. Sale to present owner by Jasas Corp. approved by FCC November 17, 2000.

Represented (sales): Univision.

Personnel:

Gary Marder, General Manager.

Alex Von Lichtenberg, Sales Director.

Fran Vaccari, Chief Engineer.

Meg Donnelly, Program Director.



© 2002 Warren Communications News

Meg Godin, News Director.

David Stewart, Production Manager.

Highest 30 Sec. Rate: \$400.

City of License: Worcester. **Station DMA:** Boston. **Rank:** 6.

Circulation © 2001 Nielsen. Coverage based on Nielsen study.

Grand Total	Cable	Non-cable	Total
	TV Households	TV Households	TV Households
Estimated Station Totals*	177,470	0	177,470
Average Weekly Circulation (2001)	12,423	0	12,423
Average Daily Circulation (2001)			7,276

Station DMA Total	Cable	Non-cable	Total
	TV Households	TV Households	TV Households
Estimated Station Totals*	177,470	0	177,470
Average Weekly Circulation (2001)	12,423	0	12,423
Average Daily Circulation (2001)			7,276

* Estimated station totals are sums of the Nielsen TV and Cable TV household estimates for each county in which the station registers viewing of more than 5% as per the Nielsen Survey Methods



© 2002 Warren Communications News

MARKET	NIELSEN DMA TV HOUSEHOLDS	RANK	MARKET AREA COMMERCIAL STATIONS
Detroit, MI	1,878,670	10	WADL (38), WDIV (4), WDIV-DT (45), WDWB (20), WJBK (2), WJBK-DT (58), WKBD-DT (14), WKBD-TV (50), WPXD (31), WWJ-DT (44), WWJ-TV (62), WXYZ-DT (41), WXYZ-TV (7)
Grand Rapids-Kalamazoo-Battle Creek, MI	702,210	38	WLLA (64), WOOD-DT (7), WOOD-TV (8), WOTV (41), WTLJ (54), WWMT (3), WXMI (17), WZPX (43), WZZM-TV (13)
Flint-Saginaw-Bay City, MI	453,740	64	WAQP (49), WEYI-TV (25), WJRT-TV (12), WNEM-TV (5), WSMH (66)
Toledo, OH	418,340	68	WLMB (40), WNWO-TV (24), WTOL-TV (11), WTVG (13), WUPW (36)
Green Bay-Appleton, WI	406,340	69	WACY (32), WBAY-TV (2), WFRV-TV (5), WFXS (55), WGBA (26), WIWB (14), WLUK-TV (11), WMMF-TV (68)
South Bend-Elkhart, IN	328,710	87	WHME-TV (46), WNDU-TV (16), WSBT-TV (22), WSJV (28)
Lansing, MI	238,340	111	WHTV (18), WILX-TV (10), WLAJ (53), WLNS-DT (59), WLNS-TV (6), WSYM-TV (47)
Traverse City-Cadillac, MI	233,400	117	WFOX-TV (33), WFXV (45), WGTQ (8), WGTU (29), WPBN-TV (7), WTOM-TV (4), WWTV (9), WWUP-TV (10)
Marquette, MI	84,370	177	WBKP (5), WDHS (8), WJMN-TV (3), WLJC-TV (6)
Alpena, MI	17,290	208	WBKB-TV (11)

State Cross Reference List

Communities that receive programs of stations that are located elsewhere.

WOTV & WWMT, Battle Creek	See Grand Rapids, MI
WJRT-TV, Bay City	See Flint, MI
WEYI-TV, Bay City	See Saginaw, MI
WPBN-TV Cadillac	See Traverse City, MI
WAQP & WEYI-TV, Flint	See Saginaw, MI
WLNS-TV, Flint	See Lansing, MI
WNEM-TV, Flint	See Bay City, MI
WZPX, Grand Rapids	See Battle Creek, MI
WOOD-TV, WOTV, WWMT & WZZM-TV, Kalamazoo	See Grand Rapids, MI
WUHQ-TV, Kalamazoo	See Grand Rapids, MI
WBKP, Marquette	See Calumet, MI
WDHS, Marquette	See Iron Mountain, MI
WADL, Mount Clemens	See Detroit, MI
WILX-TV, Onondaga	See Lansing, MI
WJRT-TV & WSMH, Saginaw	See Flint, MI
WNEM-TV, Saginaw	See Bay City, MI
WGKI & WWTW, Traverse City	See Cadillac, MI

Michigan Analog Station Totals as of December 1, 2001

	VHF	UHF	TOTAL
Commercial Television	20	20	40
Educational Television	2	10	12
	22	30	52

**PUBLIC
BROADCASTING
REPORT**

The biweekly news service that covers everything that's happening in public broadcasting. Crucial reports on people . . . policies . . . funding . . . where the money is and what has to be done to get it and keep it.

For subscription information, call us at(800) 771-9202.

Warren Communications News
2115 Ward Ct., N.W.
Washington, D.C. 20037
1-800-772-9202

Michigan—Alpena

WBKB-TV Ch. 11

Network Service: CBS.

Licensee: Thunder Bay Broadcasting Corp., 1390 Bagley St., Alpena, MI 49707.

Studio: 1390 Bagley St., Alpena, MI 49707.

Phone: 989-356-3434. **Fax:** 989-356-4188.

E-mail: wbkbtv@voyager.net

Technical Facilities: Channel No. 11 (198-204 MHz). Authorized power: 316-kw visual, 31.6-kw aural. Antenna: 665-ft. above av. terrain, 500-ft. above ground, 1510-ft. above sea level.

Latitude 44° 42' 11.20"
Longitude 83° 31' 25.30"

Transmitter: Hubbard Lake Rd., 3-mi. N of M-72.

Digital Facilities: Channel No. 13 (210-216 MHz). Power: 20-kw max. visual. Antenna: 662-ft. above av. terrain, 468-ft. above ground.

Latitude 44° 42' 11.00"
Longitude 83° 31' 26.00"

FCC Digital File Number: BPCDT-19991101AHA (pending).

Note: Latitude and longitude coordinates shown are based on the North American Datum of 1927 (NAD 27) as currently required by the Mass Media Bureau of the FCC.

Satellite Earth Stations: 3.8-meter C-band; 3.8-meter Ku-band; 5-meter C-band; RCA Americom, 4.5-meter Ku-band; Drake, Scientific-Atlanta, Standard Communications receivers.

News Services: AP, CBS Newspath.

Ownership: Thunder Bay Broadcasting Corp.

Began Operation: September 22, 1975.

Represented (sales): Millennium Sales & Marketing.

Represented (legal): Leventhal, Senter & Lerman PLLC.

Represented (engineering): Cohen, Dippell & Everist PC.

Personnel:

Stephen A. Marks, President.

Curtis W. Smith, Vice President & General Manager.

Bob Race, Operations & Production Manager.

Barb Bowen, General Sales Manager.

Cher Allen, Local Sales Manager.

Mark Goshgarian, News Director.

WBKB-TV BMPCT-7586 GRANTED: 6/20/75



© 2002 Warren Communications News

Debra Worth, Business Manager.

Rates: On request.

City of License: Alpena. **Station DMA:** Alpena. **Rank:** 208.

Circulation © 2001 Nielsen. Coverage based on Nielsen study.

Grand Total	Cable		Non-cable		Total
	TV Households	TV Households	TV Households	TV Households	
Estimated Station Totals*	36,540	20,010	56,550		
Average Weekly Circulation (2001)	17,253	5,591	22,843		
Average Daily Circulation (2001)			11,396		
Station DMA Total	Cable		Non-cable		Total
	TV Households	TV Households	TV Households	TV Households	
Estimated Station Totals*	11,110	5,700	16,810		
Average Weekly Circulation (2001)	8,716	3,369	12,084		
Average Daily Circulation (2001)			7,201		
Other DMA Total	Cable		Non-cable		Total
	TV Households	TV Households	TV Households	TV Households	
Estimated Station Totals*	25,430	14,310	39,740		
Average Weekly Circulation (2001)	8,537	2,222	10,759		
Average Daily Circulation (2001)			4,196		

*Estimated station totals are sums of the Nielsen TV and Cable TV household estimates for each county in which the station registers viewing of more than 5% as per the Nielsen Survey Methods.

Michigan—Ann Arbor

WPXD
Ch. 31

Network Service: PAX.

Licensee: Paxson Communications License Co. LLC, 601 Clearwater Park Rd., West Palm Beach, FL 33401.

Studio: 20 Oak Hollow Rd., Suite 205, Ann Arbor, MI 48108.

Mailing Address: Suite 205, 20 Oak Hollow, Southfield, MI 48034.

Phone: 248-352-3131. **Fax:** 248-352-2111.

Web Site: <http://www.pax.tv>

Technical Facilities: Channel No. 31 (572-578 MHz). Authorized power: 1230-kw max. & 1222-kw horizontal visual, 200-kw horizontal aural. Antenna: 1080-ft. above av. terrain, 1044-ft. above ground, 2049-ft. above sea level.

Latitude 42° 22' 25"
Longitude 84° 04' 10"

Holds CP for change to 2880-kw max. visual, 1079-ft. above av. terrain, 1014-ft. above ground, 2018-ft. above sea level. BPCT-971015KE.

Transmitter: 18200 M-52 N, Chelsea.

Digital Facilities: Channel No. 33 (584-590 MHz). Power: 110-kw max. visual. Antenna: 1076-ft. above av. terrain, 1010-ft. above ground.

Latitude 42° 22' 25"
Longitude 84° 04' 10"

Transmitter: 0.9-mi. NE of Hwy. 52, 0.3-mi. NW of Stofer Hill & 4.3-mi. NW of Chelsea.

FCC Digital File Number: BPCDT-19990812KH (pending).

Note: Latitude and longitude coordinates shown are based on the North American Datum of 1927 (NAD 27) as currently required by the Mass Media Bureau of the FCC.

Satellite Earth Station: Comsat; Microdyne receivers.

Ownership: Paxson Communications Corp. (Group Owner).

Began Operation: January 12, 1981. Sale to Blackstar LLC by FAB Communications approved by FCC July 10, 1989 (*Television Digest*, Vol. 28:52; 29:20). Sale to present owner by Blackstar approved by FCC December 12, 1997.

Represented (legal): Verner, Liipfert, Bernhard, McPherson & Hand, Chartered.

Represented (engineering): Robert Thompson & Emma Allison.

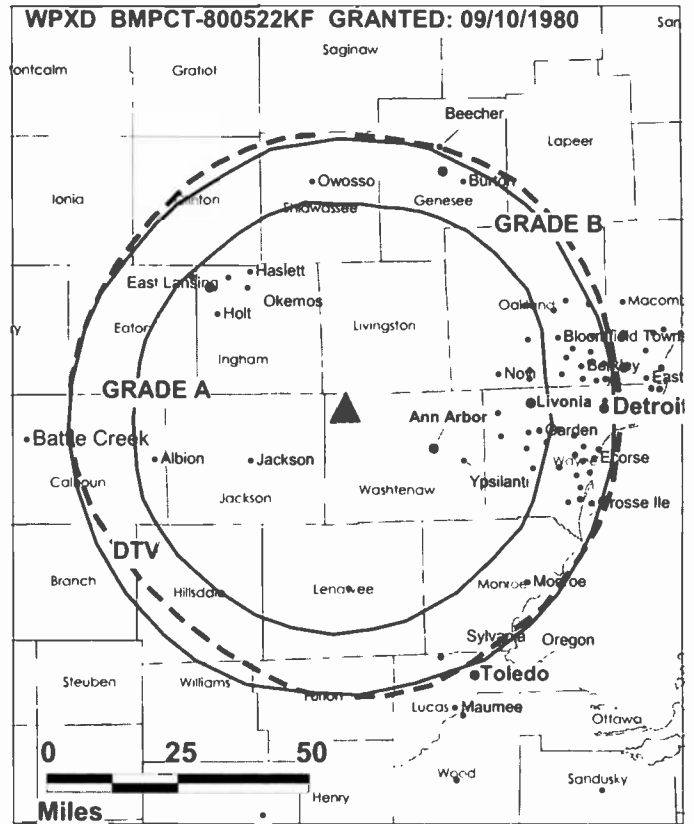
Personnel:

Mike Berman, General Manager.

Robert Thompson, Chief Engineer.

Emma Allison, Master Control Supervisor.

Helen Skinner, Traffic Manager.



© 2002 Warren Communications News

Highest 30 Sec. Rate: \$350.

City of License: Ann Arbor. **Station DMA:** Detroit. **Rank:** 10.

Circulation © 2001 Nielsen. Coverage based on Nielsen study.

Grand Total	Cable	Non-cable	Total
	TV Households	TV Households	TV Households
Estimated Station Totals*	1,288,030	174,400	1,462,430
Average Weekly Circulation (2001)	162,737	22,963	185,700
Average Daily Circulation (2001)			43,162
Station DMA Total	Cable	Non-cable	Total
	TV Households	TV Households	TV Households
Estimated Station Totals*	1,288,030	66,250	1,354,280
Average Weekly Circulation (2001)	162,737	9,300	172,038
Average Daily Circulation (2001)			40,782
Other DMA Total	Cable	Non-cable	Total
	TV Households	TV Households	TV Households
Estimated Station Totals*	0	108,150	108,150
Average Weekly Circulation (2001)	0	13,662	13,662
Average Daily Circulation (2001)			2,381

*Estimated station totals are sums of the Nielsen TV and Cable TV household estimates for each county in which the station registers viewing of more than 5% as per the Nielsen Survey Methods.

Michigan—Battle Creek

WZPX
Ch. 43

Network Service: PAX.

Licensee: Paxson Battle Creek License Inc., 601 Clearwater Park Rd., West Palm Beach, FL 33401.

Studio: 2610 Horizon Dr., Suite E, Grand Rapids, MI 49546.

Phone: 616-222-4343. **Fax:** 616-222-1739.

E-mail: tfinelli@wzpxtv.com

Web Site: http://www.wzpxtv.com

Technical Facilities: Channel No. 43 (644-650 MHz). Authorized power: 5000-kw max. visual. Antenna: 1060-ft. above av. terrain, 1030-ft. above ground, 1926-ft. above sea level.

Latitude 42° 40' 45"
Longitude 85° 03' 57"

Transmitter: S side of Coats Grove Rd., 0.5-mi. E of Coats Grove & Hager Rds. intersection.

Digital Facilities: Channel No. 44 (650-656 MHz). Power: 212-kw max. visual. Antenna: 1001-ft. above av. terrain, 971-ft. above ground, 1867-ft. above sea level.

Latitude 42° 40' 45"
Longitude 85° 03' 57"

Transmitter: Approx. 0.59-mi. at 124°T from Kelly Hwy. & Hager Rd.

FCC Digital File Number: BPCDT-990513KE. Granted: February 22, 2001.

Note: Latitude and longitude coordinates shown are based on the North American Datum of 1927 (NAD 27) as currently required by the Mass Media Bureau of the FCC.

Multichannel TV Sound: Stereo and separate audio program.

Satellite Earth Station: Comtech, 3.8-meter.

Ownership: Paxson Communications Corp. (Group Owner).

Began Operation: October 11, 1996. Began operation as WJUE. Sale to Horizon Broadcasting Corp. by William Popjes approved by FCC February 20, 1997. Sale to Paxson Communications Corp. by Horizon Broadcasting Corp. approved by FCC April 28, 1997. Sale to DP Media Inc. by Paxson Communications Corp. approved by FCC January 22, 1998. Sale back to Paxson by DP Media Inc. approved by FCC April 5, 2000 (*Television Digest*, Vol. 39:48; 40:24).

Represented (legal): Irwin, Campbell & Tannenwald PC.

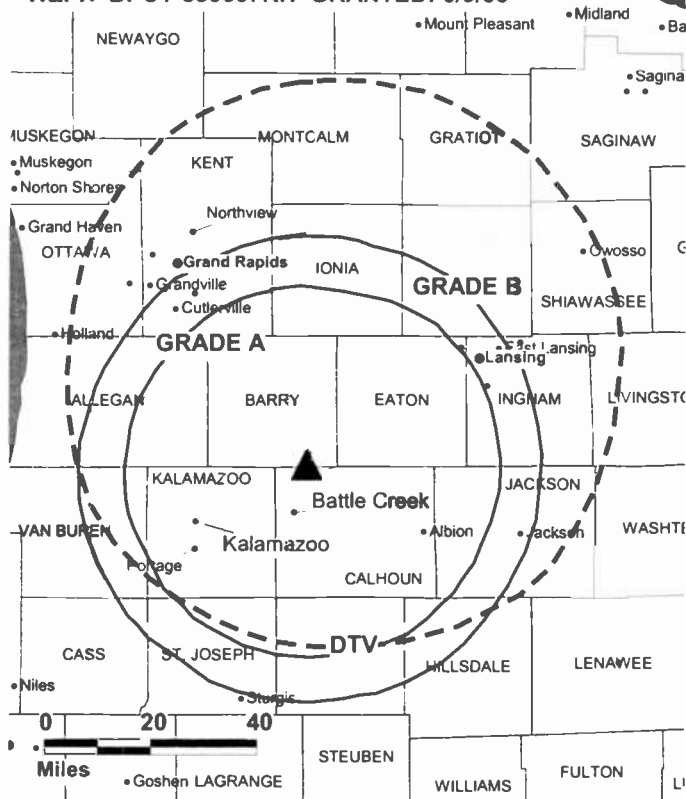
Personnel:

Toni Finelli, General Manager.

James DeWindt, Program Director.

Highest 30 Sec. Rate: \$150.

WZPX BPCT-850607KN GRANTED: 6/9/88



City of License: Battle Creek. **Station DMA:** Grand Rapids-Kalamazoo-Battle Creek. **Rank:** 38.

Circulation © 2001 Nielsen. Coverage based on Nielsen study.

Grand Total	Cable TV Households	Non-cable TV Households	Total TV Households
Estimated Station Totals*	589,640	341,500	931,140
Average Weekly Circulation (2001)	108,091	48,103	156,194
Average Daily Circulation (2001)			46,730
Station DMA Total	Cable TV Households	Non-cable TV Households	Total TV Households
Estimated Station Totals*	418,820	227,040	645,860
Average Weekly Circulation (2001)	81,634	32,409	114,043
Average Daily Circulation (2001)			34,225
Other DMA Total	Cable TV Households	Non-cable TV Households	Total TV Households
Estimated Station Totals*	170,820	114,460	285,280
Average Weekly Circulation (2001)	26,457	15,694	42,151
Average Daily Circulation (2001)			12,505

*Estimated station totals are sums of the Nielsen TV and Cable TV household estimates for each county in which the station registers viewing of more than 5% as per the Nielsen Survey Methods.

Michigan—Bay City-Saginaw-Flint

WNEM-TV Ch. 5

Network Service: CBS.

Licensee: Meredith Corp., Box 531, Saginaw, MI 48606.

Studios: 107 N. Franklin St., Saginaw, MI 48606; 5409 Gateway Centre, Flint, MI 48507.

Mailing Address: Box 531, Saginaw, MI 48606.

Phones: 517-755-8191 (Saginaw); 810-232-3900 (Flint). **Fax:** 517-758-2110 (Saginaw); 810-234-5628 (Flint).

E-mail: wnem99a@prodigy.com; wnemtv5@aol.com; wnemtv5@cris.com

Web Site: <http://www.wnem.com>

Technical Facilities: Channel No. 5 (76-82 MHz). Authorized power: 100-kw visual, 20-kw aural. Antenna: 1036-ft. above av. terrain, 1049-ft. above ground, 1635-ft. above sea level.

Latitude 43° 28' 13"
Longitude 83° 50' 35"

Transmitter: 5700 Becker Rd., Saginaw.

Digital Facilities: Channel No. 22 (518-524 MHz). Power: 334-kw max. visual. Antenna: 932-ft. above av. terrain, 942-ft. above ground.

Latitude 43° 28' 13"
Longitude 83° 50' 35"

FCC Digital File Number: BPCDT-19991020ACK. Granted: April 18, 2000.

Note: Latitude and longitude coordinates shown are based on the North American Datum of 1927 (NAD 27) as currently required by the Mass Media Bureau of the FCC.

Satellite Earth Station: Harris, 6-meter; Drake, Harris receivers.

News Service: AP.

Ownership: Meredith Corp. (Group Owner).

Began Operation: February 16, 1954. Sale to present owner by James Gerity Jr. approved by FCC April 16, 1969 (Television Digest, Vol. 9:15).

Represented (sales): TeleRep Inc.

Represented (legal): Haley, Bader & Potts PLC.

Represented (engineering): du Treil, Lundin & Rackley Inc.

Personnel:

Julle Zoumaris, General Sales Manager.

Mike Spruill, Local Sales Manager.

Carolyn Jacoby, Regional Sales Manager.

Jennifer Hogan, News Director.

Gregory Surma, Engineering & Operations Director.

Jenelle Gilbert, Program Director.

Kendall Talley, Promotion Director.



© 2002 Warren Communications News

Cynthia MacLachlan, Business Manager.

Lane Valliere, Production Manager.

Michelle Frasier, Creative Services Director.

Art Neil, Sports Director.

Rates: On request.

City of License: Bay City. **Station DMA:** Flint-Saginaw-Bay City. **Rank:** 64.

Circulation © 2001 Nielsen. Coverage based on Nielsen study.

Grand Total	Cable TV Households	Non-cable TV Households	Total TV Households
Estimated Station Totals*	361,610	226,700	588,310
Average Weekly Circulation (2001)	228,732	112,914	341,645
Average Daily Circulation (2001)			190,619
Station DMA Total	Cable TV Households	Non-cable TV Households	Total TV Households
Estimated Station Totals*	292,020	156,970	448,990
Average Weekly Circulation (2001)	210,701	94,978	305,679
Average Daily Circulation (2001)			173,475
Other DMA Total	Cable TV Households	Non-cable TV Households	Total TV Households
Estimated Station Totals*	69,590	69,730	139,320
Average Weekly Circulation (2001)	18,031	17,936	35,966
Average Daily Circulation (2001)			17,144

* Estimated station totals are sums of the Nielsen TV and Cable TV household estimates for each county in which the station registers viewing of more than 5% as per the Nielsen Survey Methods.

Michigan—Cadillac

WFQX-TV

Ch. 33

(Operates satellite WFVX, Vanderbilt, MI)

Network Service: FOX, UPN.

Licensee: Rockfleet Broadcasting II LLC, 885 3rd Ave., 34th Floor, New York, NY 10022.

Studio: 7669 S. 45th Rd., Cadillac, MI 49601.

Phone: 231-775-9813. **Fax:** 231-775-1898.

E-mail: lkimbel@fox33.com

Web Site: http://www.fox33.com

Technical Facilities: Channel No. 33 (584-590 MHz). Authorized power: 776-kw max. visual, 6.15-kw aural. Antenna: 974-ft. above av. terrain, 590-ft. above ground, 2289-ft. above sea level.

Latitude 44° 08' 53"
Longitude 85° 20' 45"

Transmitter: 6.5-mi. SSE of Cadillac, 1066 W. 23rd Rd.

Digital Facilities: Channel No. 47 (668-674 MHz). Power: 1000-kw max. visual. Antenna: 971-ft. above av. terrain, 591-ft. above ground.

Latitude 44° 08' 53"
Longitude 85° 20' 45"

FCC Digital File Number: BPCDT-19991101AIV (pending).

Note: Latitude and longitude coordinates shown are based on the North American Datum of 1927 (NAD 27) as currently required by the Mass Media Bureau of the FCC.

Multichannel TV Sound: Stereo only.

Satellite Earth Stations: 3.7-meter Ku & C-band; 7-meter C-band; Chapparral receivers.

Ownership: Rockfleet Broadcasting II Inc. (Group Owner).

Began Operation: October 11, 1989. Sale to present owner by GRK Productions Joint Venture approved by FCC December 3, 1999.

Represented (sales): Petry Television Inc.

Represented (legal): Wiley, Rein & Fielding.

Personnel:

Linda Kimbel, General Manager.

Carol Donohue, Local Sales Manager.

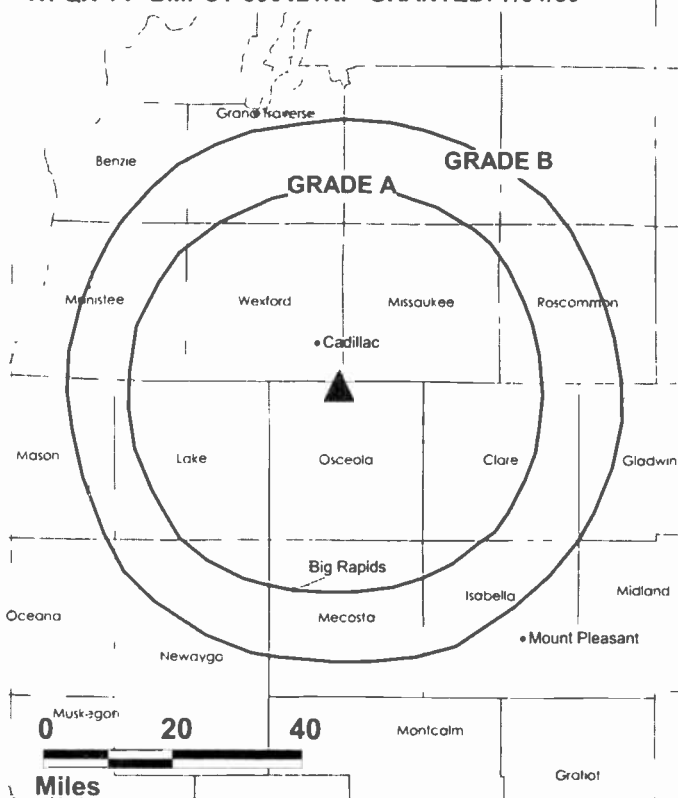
Quentin Parker, News Director.

Greg Buzzell, Chief Engineer.

Julia Horchner, Program & Promotion Director.

Jean Joseph, Business Manager.

WFQX-TV BMPCT-890421KF GRANTED: 7/31/89



© 2002 Warren Communications News

Highest 30 Sec. Rate: \$450.

City of License: Cadillac. **Station DMA:** Traverse City-Cadillac. **Rank:** 117.

Circulation © 2001 Nielsen. Coverage based on Nielsen study.

Grand Total	Cable TV Households	Non-cable TV Households	Total TV Households
Estimated Station Totals*	206,370	70,530	276,900
Average Weekly Circulation (2001)	74,773	15,893	90,667
Average Dairy Circulation (2001)			26,308
Station DMA Total	Cable TV Households	Non-cable TV Households	Total TV Households
Estimated Station Totals*	91,670	66,690	158,360
Average Weekly Circulation (2001)	40,383	15,621	56,004
Average Daily Circulation (2001)			18,411
Other DMA Total	Cable TV Households	Non-cable TV Households	Total TV Households
Estimated Station Totals*	114,700	3,840	118,540
Average Weekly Circulation (2001)	34,390	273	34,663
Average Dairy Circulation (2001)			7,898

*Estimated station totals are sums of the Nielsen TV and Cable TV household estimates for each county in which the station registers viewing of more than 5% as per the Nielsen Survey Methods.

Michigan—Cadillac-Traverse City

WWTV

Ch. 9

(Operates satellite WWUP-TV, Sault Ste. Marie, MI)

Network Service: CBS.

Licensee: Heritage Broadcasting Co. of Michigan, Box 627, Cadillac, MI 49601.

Studios: 22320 130th Ave., Tustin, MI 49688; 2640 Aero Park Dr., Traverse City, MI 49684-0627.

Mailing Address: Box 627, Cadillac, MI 49601.

Phone: 231-775-3478. **Fax:** 231-775-3671.

E-mail: info@9and10news.com

Web Site: http://www.9and10news.com

Technical Facilities: Channel No. 9 (186-192 MHz). Authorized power: 316-kw visual, 31.6-kw aural. Antenna: 1635-ft. above av. terrain, 1295-ft. above ground, 2999-ft. above sea level.

Latitude 44° 08' 12"
Longitude 85° 20' 33"

Transmitter: 22320 130th Ave., Tustin.

Digital Facilities: Channel No. 40 (626-632 MHz). Power: 845.6-kw max. visual. Antenna: 1631-ft. above av. terrain, 1232-ft. above ground.

Latitude 44° 08' 12"
Longitude 85° 20' 33"

FCC Digital File Number: BPCDT-19991021ACN. Granted: April 19, 2000.

Note: Latitude and longitude coordinates shown are based on the North American Datum of 1927 (NAD 27) as currently required by the Mass Media Bureau of the FCC.

Multichannel TV Sound: Stereo only.

Satellite Earth Stations: DH Satellite, 5-meter Ku & C-band; Microwave General, 5-meter C-band; RCA, 4.6-meter Ku-band; Scientific-Atlanta, 4.6-meter C-band; Scientific-Atlanta, 6-meter C-band; Chapparral, Pinzone, Prodelin, Scientific-Atlanta receivers.

SNG Mobile Dish: Prodelin, 3.4-meter Ku & C-band.

News Services: AP, CBS Newspath.

Ownership: Heritage Broadcasting Group (Group Owner).

Began Operation: December 11, 1953. Sale to present owner by Wilson Communications approved by FCC March 2, 1989. Sale to Wilson Communications by Fetzer Broadcasting Co. approved by FCC December 28, 1978 (*Television Digest*, Vol. 19:14). Sale to Fetzer by Spartan Corp. approved by FCC July 23, 1958 (Vol. 14:25, 27).

Represented (sales): Blair Television.

Represented (legal): Pepper & Corazzini LLP.

Personnel:

Mario Iacobelli, General Manager.

William Kring, Station Manager.

Mark Featherston, General Sales Manager.

John DeMarsh, National Sales Manager.

Shann Vanderleek, Local Sales Manager.



© 2002 Warren Communications News

Tim Gross, Production Manager.

Lowell Shore, Chief Engineer.

Kevin Dunaway, News Director.

Sherri McKinley, Program Director.

Jennifer Ott, Promotion & Marketing Director.

Rates: On request.

City of License: Cadillac. **Station DMA:** Traverse City-Cadillac. **Rank:** 117.

Circulation © 2001 Nielsen Coverage based on Nielsen study.

Grand Total	Cable TV Households	Non-cable TV Households	Total TV Households
Estimated Station Totals*	162,450	145,510	307,960
Average Weekly Circulation (2001)	108,001	72,276	180,277
Average Daily Circulation (2001)			105,658
Station DMA Total	Cable TV Households	Non-cable TV Households	Total TV Households
Estimated Station Totals*	96,480	79,690	176,170
Average Weekly Circulation (2001)	79,908	50,456	130,364
Average Daily Circulation (2001)			82,044
Other DMA Total	Cable TV Households	Non-cable TV Households	Total TV Households
Estimated Station Totals*	65,970	65,820	131,790
Average Weekly Circulation (2001)	28,093	21,820	49,913
Average Daily Circulation (2001)			23,614

*Estimated station totals are sums of the Nielsen TV and Cable TV household estimates for each county in which the station registers viewing of more than 5% as per the Nielsen Survey Methods.

Michigan—Calumet

WBKP Ch. 5

Network Service: ABC.

Licensee: Scanlan Television Inc., 201 E. Front St., Traverse City, MI 49684.

Studio: 1122 Calumet Ave., Suite 5, Calumet, MI 49913.

Phone: 906-337-9990. **Fax:** 906-337-5598.

E-mail: wbkp@wbkp.com

Web Site: http://www.wbkp.com

Technical Facilities: Channel No. 5 (76-82 MHz). Authorized power: 100-kw visual. Antenna: 968-ft. above av. terrain, 469-ft. above ground, 1959-ft. above sea level.

Latitude 47° 02' 12"
Longitude 88° 41' 42"

Transmitter: 1.25-mi. SW of Painesdale, 0.4-mi. NW of State Rd. 26.

Digital Facilities: Channel No. 18 (494-500 MHz). Power: 77-kw max. visual. Antenna: 945-ft. above av. terrain, 428-ft. above ground.

Latitude 47° 02' 11"
Longitude 88° 41' 43"

FCC Digital File Number: BPCDT-19991020ABO. Granted: June 28, 2001.

Note: Latitude and longitude coordinates shown are based on the North American Datum of 1927 (NAD 27) as currently required by the Mass Media Bureau of the FCC.

Multichannel TV Sound: Stereo and separate audio program.

Satellite Earth Stations: 7 in operation, Transmit/receive Andrew, 5-meter C-band; ChannelMaster, 3-meter Ku & C-band.

News Services: AP, Newsone.

Ownership: Scanlan Communications Inc. (Group Owner).

Began Operation: October 30, 1996.

Represented (sales): Continental Television Sales.

Represented (legal): Latham & Watkins.

Represented (engineering): E. Harold Munn Jr. & Associates Inc.

Personnel:

Tom Scanlan, President.

Chris Webb, Vice President, Sales.

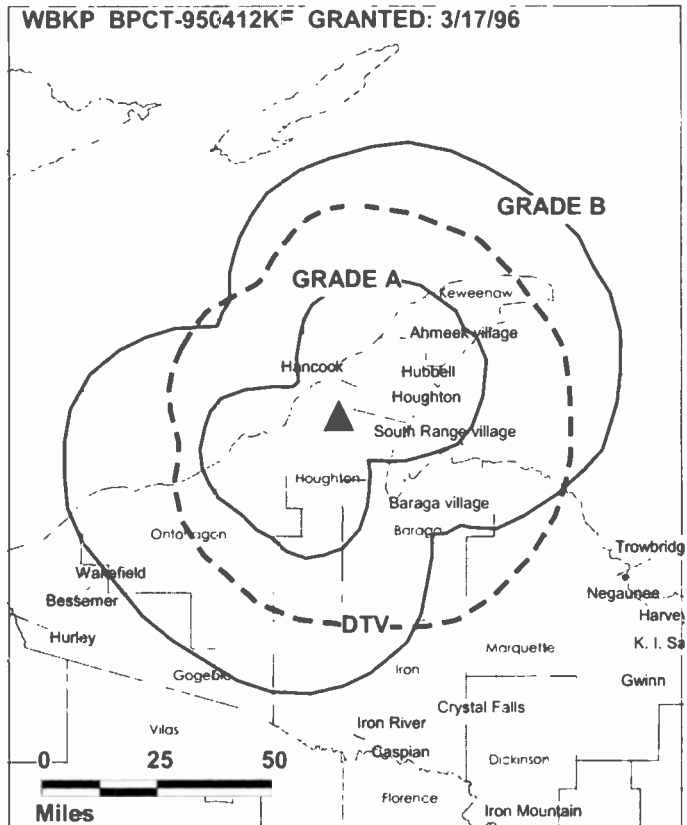
Susan Rutkofske, General Manager.

Dean Laitinen, Operations Manager.

Cindy Hill, Sales Manager.

Marsha Dew, National Sales Manager.

Bob McDonald, Regional Sales Manager.



© 2002 Warren Communications News

Dave Chomos, Chief Engineer.

Jay Zacharias, Engineering Director

James Domagalski, Program Director.

Don Kipeta, Production & Promotion Manager.

Steve Barber, News Director.

Jacquelynn Wilson, Traffic Coordinator.

Highest 30 Sec. Rate: \$500.

City of License: Calumet. **Station CMA:** Marquette. **Rank:** 177.

Circulation © 2001 Nielsen. Coverage based on Nielsen study.

Grand Total	Cable TV Households	Non-cable TV Households	Total TV Households
Estimated Station Totals*	61,110	6,680	67,790
Average Weekly Circulation (2001)	39,821	2,266	42,087
Average Daily Circulation (2001)			17,511
Station DMA Total	Cable TV Households	Non-cable TV Households	Total TV Households
Estimated Station Totals*	61,110	6,680	67,790
Average Weekly Circulation (2001)	39,821	2,266	42,087
Average Daily Circulation (2001)			17,511

* Estimated station totals are sums of the Nielsen TV and Cable TV household estimates for each county in which the station registers viewing of more than 5% as per the Nielsen Survey Methods

Michigan—Cheboygan

WTOM-TV

Ch. 4

(Satellite of WPBN-TV, Traverse City, MI)

Network Service: NBC.

Licensee: WPBN/WTOM License Subsidiary Inc., Box 546, Traverse City, MI 49685-0546.

Studio: See WPBN-TV, Traverse City, MI.

Mailing Address: Box 546, Traverse City, MI 49685-0546.

Phone: 616-947-7770. **Fax:** 616-947-1229.

E-mail: tv7-4@aliens.com

Web Site: <http://www.tv7-4.com>

Technical Facilities: Channel No. 4 (66-72 MHz). Authorized power: 100-kw visual, 20-kw aural. Antenna: 620-ft. above av. terrain, 590-ft. above ground, 1290-ft. above sea level.

Latitude 45° 39' 01"
Longitude 84° 20' 37"

Transmitter: U.S. Rte. 23, 6.7-mi. E of Cheboygan.

Digital Facilities: Channel No. 14 (470-476 MHz). Power: 1000-kw max. visual. Antenna: 525-ft. above av. terrain, 445-ft. above ground.

Latitude 45° 39' 01"
Longitude 84° 20' 37"

FCC Digital File Number: BPCDT-19991025ADM. Granted: May 12, 2000.

Note: Latitude and longitude coordinates shown are based on the North American Datum of 1927 (NAD 27) as currently required by the Mass Media Bureau of the FCC.

Multichannel TV Sound: Stereo only.

Satellite Earth Stations: Transmit/receive Roscor, 2.4-meter Ku-band; ADM, 4-meter C-band; Harris, 3-meter Ku-band; Harris, 6.1-meter Ku-band; Vertex, 4.6-meter Ku-band; Harris, M/A-Com receivers.

News Services: AP, NBC News Channel.

Ownership: Raycom Media Inc. (Group Owner).

Began Operation: May 16, 1959. Sale to Federal Broadcasting Co. by Beam Communications Corp. approved by FCC August 2, 1990. Sale to present owner by Federal Broadcasting Co. approved by FCC September 24, 1996.

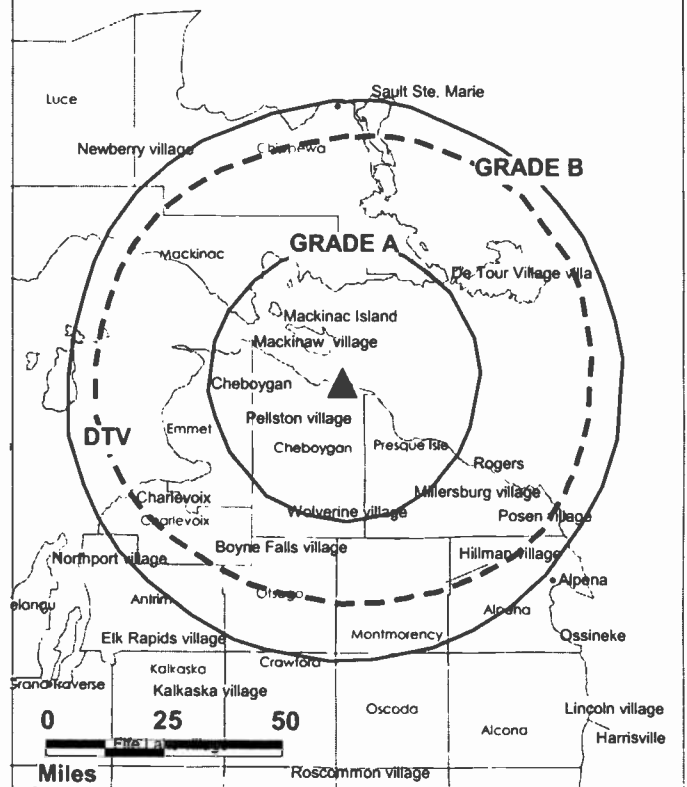
Represented (sales): Katz Continental Television.

Represented (legal): Gardner, Carton & Douglas.

Represented (engineering): Lohnes & Culver.

Personnel: See WPBN-TV, Traverse City, MI.

WTOM-TV BPCT-2717 GRANTED: 12/9/59



Rates: On request.

City of License: Cheboygan. **Station DMA:** Traverse City-Cadillac. **Rank:** 117.

Circulation © 2001 Nielsen. Coverage based on Nielsen study.

Grand Total	Cable TV Households	Non-cable TV Households	Total TV Households
Estimated Station Totals*	33,920	32,560	66,480
Average Weekly Circulation (2001)	19,794	14,516	34,310
Average Daily Circulation (2001)			18,463
Station DMA Total	Cable TV Households	Non-cable TV Households	Total TV Households
Estimated Station Totals*	25,170	29,410	54,580
Average Weekly Circulation (2001)	13,966	13,628	27,594
Average Daily Circulation (2001)			15,024
Other DMA Total	Cable TV Households	Non-cable TV Households	Total TV Households
Estimated Station Totals*	8,750	3,150	11,900
Average Weekly Circulation (2001)	5,828	888	6,716
Average Daily Circulation (2001)			3,439

*Estimated station totals are sums of the Nielsen TV and Cable TV household estimates for each county in which the station registers viewing of more than 5% as per the Nielsen Survey Methods.

Michigan—Mount Clemens-Detroit

WADL
Ch. 38

Network Service: Independent.

Licensee: Adell Broadcasting Corp., 22590 15 Mile Rd., Clinton Township, MI 48035-2814.

Studio: 35000 Adell Rd., Clinton Township, MI 48035-2814.

Phone: 810-790-3838. **Fax:** 810-790-3841.

Technical Facilities: Channel No. 38 (614-620 MHz). Authorized power: 5000-kw max. visual. Antenna: 630-ft. above av. terrain, 623-ft. above ground, 1214-ft. above sea level.

Latitude 42° 33' 15"
Longitude 82° 53' 15"

Transmitter: 22590 15 Mile Rd., 1.6-mi. S of Mount Clemens.

Digital Facilities: Channel No. 39 (620-626 MHz). Power: 189-kw max. visual. Antenna: 558-ft. above av. terrain, 561-ft. above ground, 1152-ft. above sea level.

Latitude 42° 33' 15"
Longitude 82° 53' 15"

FCC Digital File Number: BPCDT-990614KF. Granted: March 30, 2000.

Note: Latitude and longitude coordinates shown are based on the North American Datum of 1927 (NAD 27) as currently required by the Mass Media Bureau of the FCC.

Ownership: Adell Broadcasting Corp.

Began Operation: May 20, 1989.

Represented (sales): Apex Media Sales.

Represented (engineering): E. Harold Munn Jr. & Associates Inc.

Personnel:

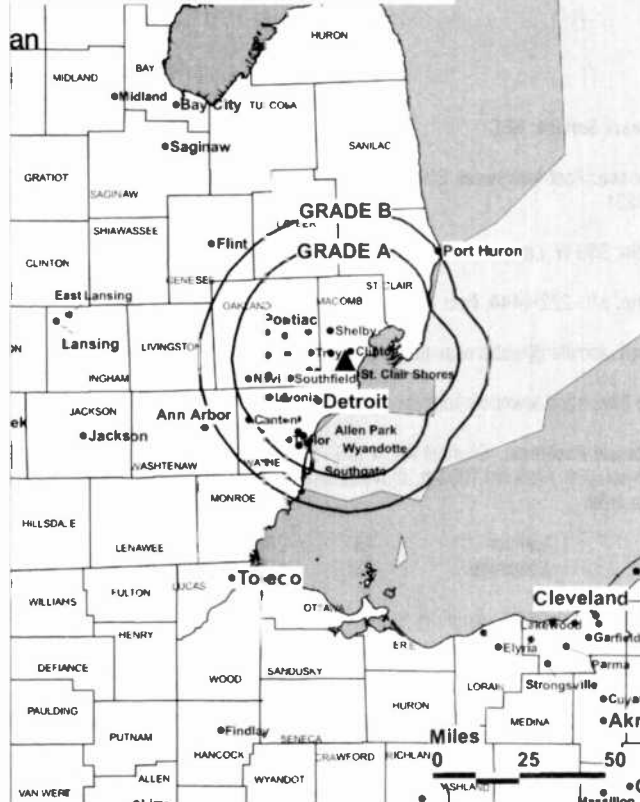
Frank Adell, President & General Manager.

Kevin Adell, Vice President & General Sales Manager.

John Grover, Chief Engineer.

Rates: On request.

WADL BMPCT-880705KE GRANTED: 9/8/88



© 2002 Warren Communications News

City of License: Mount Clemens. **Station DMA:** Detroit. **Rank:** 10.

Circulation © 2001 Nielsen. Coverage based on Nielsen study.

Grand Total	Cable TV Households	Non-cable TV Households	Total TV Households
Estimated Station Totals*	1,177,490	486,180	1,663,670
Average Weekly Circulation (2001)	77,446	39,829	117,275
Average Daily Circulation (2001)			31,522

Station DMA Total	Cable TV Households	Non-cable TV Households	Total TV Households
Estimated Station Totals*	1,177,490	486,180	1,663,670
Average Weekly Circulation (2001)	77,446	39,829	117,275
Average Daily Circulation (2001)			31,522

*Estimated station totals are sums of the Nielsen TV and Cable TV household estimates for each county in which the station registers viewing of more than 5% as per the Nielsen Survey Methods.

Michigan—Detroit

WDIV
Ch. 4

Network Service: NBC.

Licensee: Post-Newsweek Stations Michigan Inc., 550 W. Lafayette Blvd., Detroit, MI 48231.

Studio: 550 W. Lafayette Blvd., Detroit, MI 48231.

Phone: 313-222-0444. **Fax:** 313-222-0471.

E-mail: asmiller@webcrossings.com

Web Site: <http://www.clickondetroit.com>

Technical Facilities: Channel No. 4 (66-72 MHz). Authorized power: 100-kw visual, 10-kw aural. Antenna: 1004-ft. above av. terrain, 1020-ft. above ground, 1706-ft. above sea level.

Latitude 42° 28' 59"
Longitude 83° 12' 20"

Transmitter: 15700 Lincoln Dr., Southfield.

Began Digital Operation: May 1, 1999.

Note: Latitude and longitude coordinates shown are based on the North American Datum of 1927 (NAD 27) as currently required by the Mass Media Bureau of the FCC.

Multichannel TV Sound: Stereo and separate audio program.

Satellite Earth Stations: Harris, 4.5-meter Ku-band; Harris, 6.1-meter C-band; Satcom Technologies, 5.5-meter C-band; Satcom Technologies, 7-meter C-band; Microdyne, Scientific-Atlanta receivers.

News Services: AP, CNN Newsource, NBC News Channel, UPI.

Ownership: Post-Newsweek Stations Inc. (Group Owner).

Began Operation: June 3, 1947. Exchange by Evening News for WTOP-TV (now WUSA), Washington, DC approved by FCC May 18, 1978 (**Television Digest**, Vol. 17:50; 18:21).

Represented (sales): MMT Sales Inc.

Represented (legal): Covington & Burling.

Represented (engineering): Denny & Associates PC.

Personnel:

Joseph Berwanger, Vice President & General Manager.

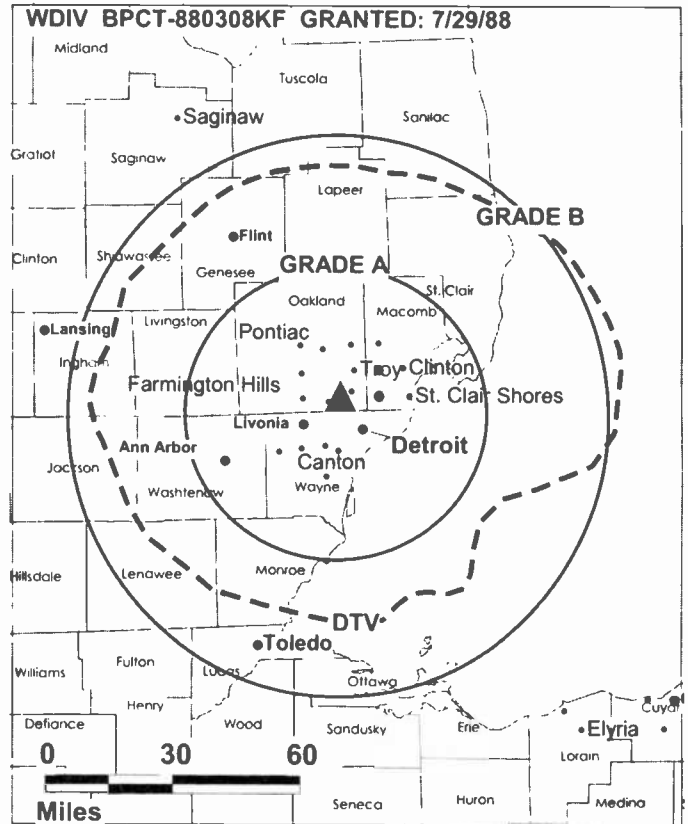
Ted Pearse, General Sales Manager.

Matt Kell, National Sales Manager.

Deborah Collura, News Director.

Marcus Williams, Chief Engineer.

Marcia Etienne, Business & Administrative Affairs Director.



© 2002 Warren Communications News

Denise Cunningham, Operations & Traffic Manager.

Terri Turpin-Amato, Promotion Manager.

Rates: On request.

City of License: Detroit. **Station DMA:** Detroit. **Rank:** 10.

Circulation © 2001 Nielsen. Coverage based on Nielsen study.

Grand Total	Cable TV Households	Non-cable TV Households	Total TV Households
Estimated Station Totals*	1,522,960	693,360	2,216,320
Average Weekly Circulation (2001)	1,124,534	475,150	1,599,684
Average Daily Circulation (2001)			879,805
Station DMA Total	Cable TV Households	Non-cable TV Households	Total TV Households
Estimated Station Totals*	1,295,080	578,540	1,873,620
Average Weekly Circulation (2001)	1,043,338	458,648	1,501,986
Average Daily Circulation (2001)			844,087
Other DMA Total	Cable TV Households	Non-cable TV Households	Total TV Households
Estimated Station Totals*	227,880	114,820	342,700
Average Weekly Circulation (2001)	81,196	16,502	97,698
Average Daily Circulation (2001)			35,718

*Estimated station totals are sums of the Nielsen TV and Cable TV household estimates for each county in which the station registers viewing of more than 5% as per the Nielsen Survey Methods.

Michigan—Detroit

WDIV-DT
Ch. 45

Network Service: NBC.

Licensee: Post-Newsweek Stations Michigan Inc., 550 W. Lafayette Blvd., Detroit, MI 48226-3140.

Studio: 550 W. Lafayette Blvd., Detroit, MI 48226-3140.

Phone: 313-222-0444. **Fax:** 313-222-0471.

Web Site: <http://www.clickondetroit.com>

Digital Facilities: Channel No. 45 (656-662 MHz). Power: 973-kw max. visual. Antenna: 922-ft. above av. terrain, 938-ft. above ground, 1624-ft. above sea level.

Latitude	42°	28'	58"
Longitude	83°	12'	19"

Transmitter: 15700 Lincoln Dr., Southfield.

Note: Latitude and longitude coordinates shown are based on the North American Datum of 1927 (NAD 27) as currently required by the Mass Media Bureau of the FCC.

Ownership: Post-Newsweek Stations Inc. (Group Owner).

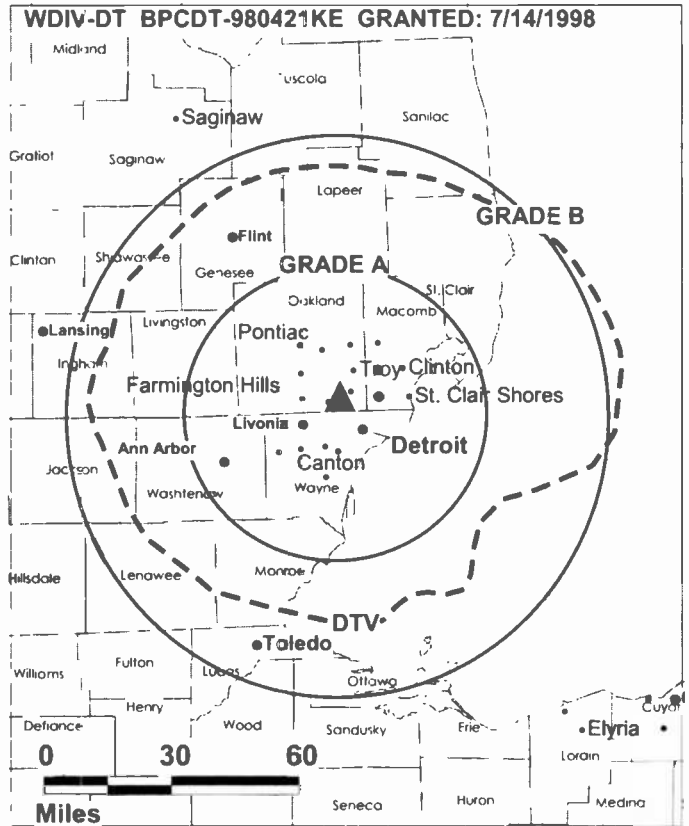
Began Digital Operation: May 1, 1999.

Represented (engineering): Moffet, Larson & Johnson Inc.

Personnel:

Joe Berwanger, General Manager.

Marcus Williams, Chief Engineer.



© 2002 Warren Communications News

Rates: On request.

City of License: Detroit. **Station DMA:** Detroit. **Rank:** 10.

Michigan—Detroit

WDWB Ch. 20

Network Service: WBN.

Licensee: WXON License Inc., 767 3rd Ave., 34th Floor, New York, NY 10017.

Studio: 27777 Franklin Rd., Suite 1220, Southfield, MI 48034.

Phone: 248-355-2020. **Fax:** 248-355-0368.

Web Site: <http://www.wb20detroit.com>

Technical Facilities: Channel No. 20 (506-512 MHz). Authorized power: 1200-kw max. & 1200-kw horizontal visual, 120-kw aural. Antenna: 960-ft. above av. terrain, 1053-ft. above ground, 1722-ft. above sea level.

Latitude 42° 29' 01"
Longitude 83° 18' 44"

Holds CP for change to 1050-ft. above av. terrain, 1037-ft. above ground, 1700-ft. above sea level; lat. 42° 26' 52", long. 83° 10' 23", transmitter to 20931 Meyers Rd., Oak Park. BPCT-981203KE.

Transmitter: 26935 W. 11 Mile Rd., Southfield.

Digital Facilities: Channel No. 21 (512-518 MHz). Power: 500-kw max. visual. Antenna: 1063-ft. above av. terrain, 1055-ft. above ground.

Latitude 42° 26' 52"
Longitude 83° 10' 23"

Transmitter: Intersection of 8 Mile Rd. & Meyer Rd., Oak Park.

FCC Digital File Number: BPCDT-19991026ABF (pending).

Note: Latitude and longitude coordinates shown are based on the North American Datum of 1927 (NAD 27) as currently required by the Mass Media Bureau of the FCC.

Multichannel TV Sound: Stereo only.

Satellite Earth Stations: Andrew, 5-meter Ku & C-band; Scientific-Atlanta, 4.5-meter Ku & C-band.

News Service: UPI.

Ownership: Granite Broadcasting Corp. (Group Owner).

Began Operation: September 15, 1968. Started on Ch. 62. Ch. 20 (as WJMY) began operation October 1962, left air June 10, 1963. Station was then sold to United Broadcasting Co. by Triangle Broadcasting Co. Sale to WXON Inc. by United Broadcasting Co. approved by FCC June 1972. Resumed operation December 9, 1972. Sale to present owner by WXON Inc. approved by FCC January 30, 1997.

Represented (sales): Harrington, Righter & Parsons Inc.

Represented (legal): Akin, Gump, Strauss, Hauer & Feld LLP.

Represented (engineering): E. Harold Munn Jr. & Associates Inc.

Personnel:

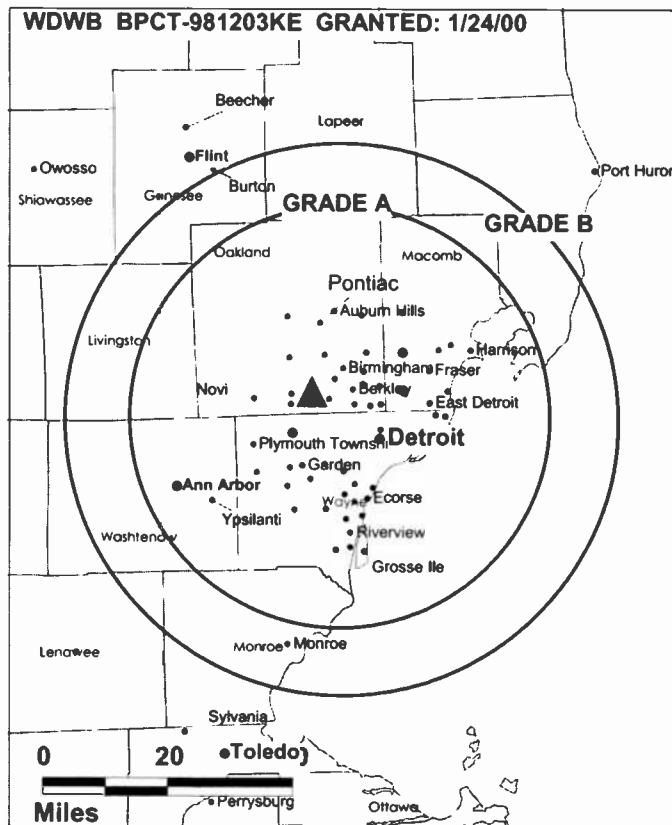
Sarah Norat-Phillips, President & General Manager.

Jeff Guilbert, Vice President, Sales & Station Manager.

David Bangura, Local Sales Manager.

Bruce Harrison, Chief Engineer.

Carolyn Worford, Program Director.



© 2002 Warren Communications News

Pamela Manor, Business Manager.

Sharon McClendon, Public Affairs Director.

Shelley Mabel, Marketing Director.

Nikki DeGross, Traffic Manager.

Rates: On request.

City of License: Detroit. **Station DMA:** Detroit. **Rank:** 10.

Circulation © 2001 Nielsen. Coverage based on Nielsen study.

Grand Total	Cable TV Households	Non-cable TV Households	Total TV Households
Estimated Station Totals*	1,429,770	678,120	2,107,890
Average Weekly Circulation (2001)	382,381	236,321	618,703
Average Daily Circulation (2001)			204,531
Station DMA Total	Cable TV Households	Non-cable TV Households	Total TV Households
Estimated Station Totals*	1,288,030	578,540	1,866,570
Average Weekly Circulation (2001)	371,313	227,608	598,921
Average Daily Circulation (2001)			198,796
Other DMA Total	Cable TV Households	Non-cable TV Households	Total TV Households
Estimated Station Totals*	141,740	99,580	241,320
Average Weekly Circulation (2001)	11,068	8,713	19,781
Average Daily Circulation (2001)			5,735

*Estimated station totals are sums of the Nielsen TV and Cable TV household estimates for each county in which the station registers viewing of more than 5% as per the Nielsen Survey Methods.

Michigan—Detroit

WJBK
Ch. 2

Network Service: FOX.

Licensee: Fox Television Stations Inc., 1999 S. Bundy Dr., Los Angeles, CA 90025-5235.

Studio: 16550 W. Nine Mile Rd., Southfield, MI 48037-2000.

Mailing Address: Box 2000, Southfield, MI 48037-2000.

Phone: 248-557-2000. **Fax:** 248-552-0280.

Web Site: <http://www.fox2detroit.com>

Technical Facilities: Channel No. 2 (54-60 MHz). Authorized power: 100-kw visual, 10-kw aural. Antenna: 1001-ft. above av. terrain, 1007-ft. above ground, 1680-ft. above sea level.

Latitude 42° 27' 38"
Longitude 83° 12' 50"

Transmitter: 16550 W. 9 Mile Rd., Southfield.

Began Digital Operation: November 1, 1998.

Note: Latitude and longitude coordinates shown are based on the North American Datum of 1927 (NAD 27) as currently required by the Mass Media Bureau of the FCC.

Multichannel TV Sound: Stereo and separate audio program.

Satellite Earth Stations: Satcom Technologies, 7-meter C-band; Vertex, 6-meter C-band; Scientific-Atlanta receivers.

News Services: AP, Bloomberg TV, CNN Newsource, Reuters TV.

Ownership: Fox Television Stations Inc. (Group Owner).

Began Operation: October 24, 1948. Transfer of control to trustee granted by FCC September 1, 1992. Transfer of control to New World Communications granted by FCC April 13, 1993. Sale to present owner by New World Communications approved by FCC November 7, 1996. (Television Digest, Vol. 36:13, 30).

Represented (sales): Fox Television Sales.

Personnel:

Bernadette Prudente, Business Manager.

Jeff Murri, General Sales Manager.

Sheila Bruce, Local Sales Manager.

Rich Renko, National Sales Manager.

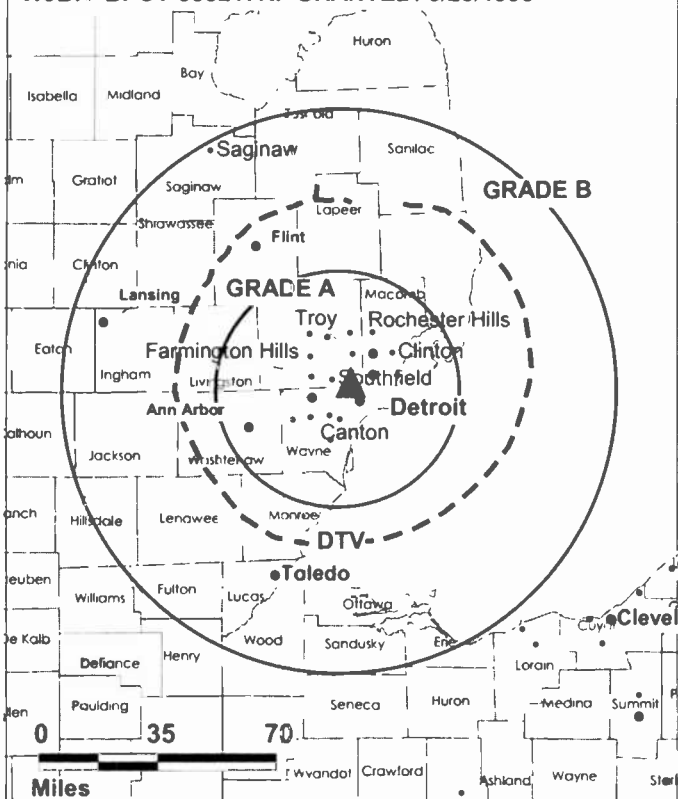
Tim Redmond, Engineering Director.

Katy Baetz-Matthews, Community Service Director.

Audrey Fish, Promotion Director.

Terry D'Esposito, Marketing Director.

WJBK BPCT-930217KI GRANTED: 5/28/1993



© 2002 Warren Communications News

Robin Tracey, Production Manager.

Rates: On request.

City of License: Detroit. **Station DMA:** Detroit. **Rank:** 10.

Circulation © 2001 Nielsen. Coverage based on Nielsen study.

Grand Total	Cable TV Households	Non-cable TV Households	Total TV Households
Estimated Station Totals*	1,583,550	684,050	2,267,600
Average Weekly Circulation (2001)	909,568	406,953	1,316,521
Average Daily Circulation (2001)			589,328
Station DMA Total	Cable TV Households	Non-cable TV Households	Total TV Households
Estimated Station Totals*	1,295,080	578,540	1,873,620
Average Weekly Circulation (2001)	852,805	393,639	1,246,445
Average Daily Circulation (2001)			568,852
Other DMA Total	Cable TV Households	Non-cable TV Households	Total TV Households
Estimated Station Totals*	288,470	105,510	393,980
Average Weekly Circulation (2001)	56,763	13,313	70,076
Average Daily Circulation (2001)			20,476

*Estimated station totals are sums of the Nielsen TV and Cable TV household estimates for each county in which the station registers viewing of more than 5% as per the Nielsen Survey Methods.

Michigan—Detroit

WJBK-DT Ch. 58

Network Service: FOX.

Licensee: Fox Television Stations Inc., 5151 Wisconsin Ave. NW, Washington, DC 20016.

Studio: 16550 W. Nine Mile Rd., Southfield, MI 48037-2000.

Mailing Address: Box 2000, Southfield, MI 48037-2000.

Phone: 248-557-2000.

Digital Facilities: Channel No. 58 (734-740 MHz). Power: 1000-kw max. visual. Antenna: 899-ft. above av. terrain, 899-ft. above ground, 1575-ft. above sea level.

Latitude	42°	27'	38"
Longitude	83°	12'	50"

Transmitter: 16550 W. Nine Mile Rd., Southfield.

Note: Latitude and longitude coordinates shown are based on the North American Datum of 1927 (NAD 27) as currently required by the Mass Media Bureau of the FCC.

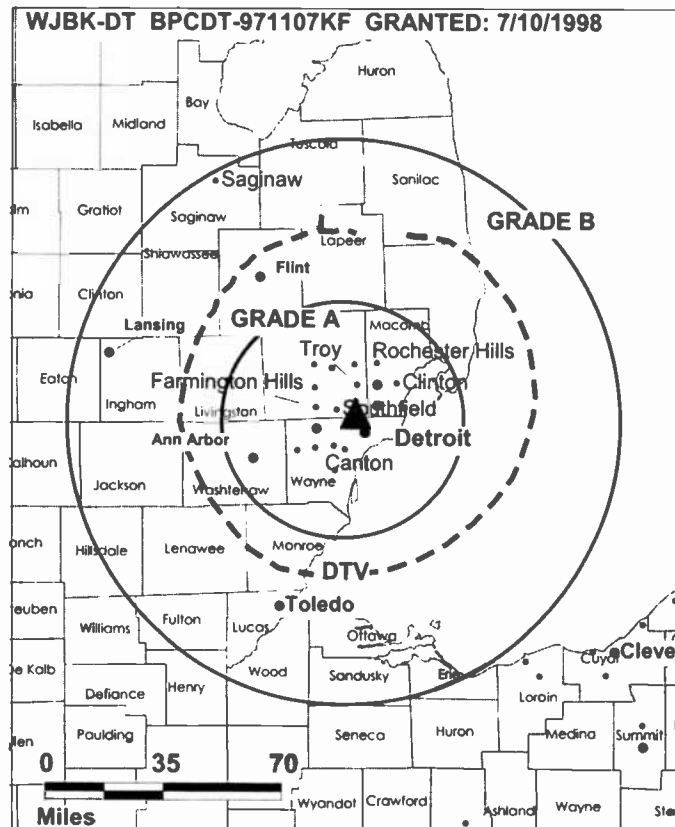
Ownership: Fox Television Stations Inc. (Group Owner).

Began Digital Operation: November 1, 1998.

Personnel:

Jim Clayton, General Manager.

Rates: On request.



© 2002 Warren Communications News

City of License: Detroit. **Station DMA:** Detroit. **Rank:** 10.

Michigan—Detroit

WKBD-DT Ch. 14

Network Service: UPN.

Grantee: Paramount Stations Group Inc., 5202 River Rd., Bethesda, MD 20816.

Studio: 26905 W. Eleven Mile Rd., Southfield, MI 48034.

Mailing Address: Box 50, Southfield, MI 48037-0050.

Phone: 248-350-5050.

Digital Facilities: Channel No. 14 (470-476 MHz). Power: 58.7-kw max. visual. Antenna: 883-ft. above av. terrain, 942-ft. above ground, 1640-ft. above sea level.

Latitude	42°	29'	01"
Longitude	83°	18'	44"

Transmitter: 26955 W. Eleven Mile Rd., Southfield.

Definition: High.

Note: Latitude and longitude coordinates shown are based on the North American Datum of 1927 (NAD 27) as currently required by the Mass Media Bureau of the FCC.

Ownership: Viacom International Inc. (Group Owner).

Began Digital Operation: December 4, 2000.

Represented (legal): Wiley, Rein & Fielding.

Represented (engineering): Hammett & Edison Inc.

Personnel:

Mike Dunlop, General Manager.

Chuck Davis, Chief Engineer.

Rates: On request.

City of License: Detroit. **Station DMA:** Detroit. **Rank:** 10.

Michigan—Detroit

WKBD-TV Ch. 50

Network Service: UPN.

Licensee: Paramount Stations Group Inc., c/o Ray White, 5202 River Rd., Bethesda, MD 20816.

Studio: 26905 W. 11 Mile Rd., Southfield, MI 48034.

Mailing Address: Box 50, Southfield, MI 48037-0050.

Phone: 248-350-5050. **Fax:** 248-355-2692; 248-352-5855.

Web Site: <http://www.upn50@paramount.com>

Technical Facilities: Channel No. 50 (686-692 MHz). Authorized power: 2340-kw max. & 2090-kw horizontal visual, 234-kw max. & 209-kw horizontal aural. Antenna: 960-ft. above av. terrain, 1053-ft. above ground, 1751-ft. above sea level.

Latitude 42° 29' 01"
Longitude 83° 18' 44"

Holds CP for change to 5010-kw max. visual, 961-ft. above av. terrain, 1024-ft. above ground, 1722-ft. above sea level. BPCT-970106KE.

Transmitter: 26955 W. 11 Mile Rd., Southfield.

Began Digital Operation: December 4, 2000.

Note: Latitude and longitude coordinates shown are based on the North American Datum of 1927 (NAD 27) as currently required by the Mass Media Bureau of the FCC.

Satellite Earth Stations: AFC, 5-meter; Radiation Systems Inc., 5-meter; Scientific-Atlanta, 4.5-meter; Vertex, 5-meter; Standard Communications receivers.

News Services: AP, CNN Newsource.

Ownership: Viacom International Inc. (Group Owner).

Began Operation: January 10, 1965. Sale of Kaiser Industries Corp.'s 77.5% interest approved by FCC June 22, 1977 (*Television Digest*, Vol. 16:51; 17:26). Sale to Cox by Field Enterprises Holdings Ltd. approved by FCC January 30, 1984 (Vol. 23:21, 40). Sale to Paramount Stations Group by Cox approved by FCC August 27, 1993 (Vol. 32:46; 33:25). Sale to present owner by Paramount approved by FCC March 8, 1994.

Represented (sales): TeleRep Inc.

Represented (legal): Wiley, Rein & Fielding.

Personnel:

Michael Dunlop, Executive Vice President & General Manager.

Roland Trombley, General Sales Manager.

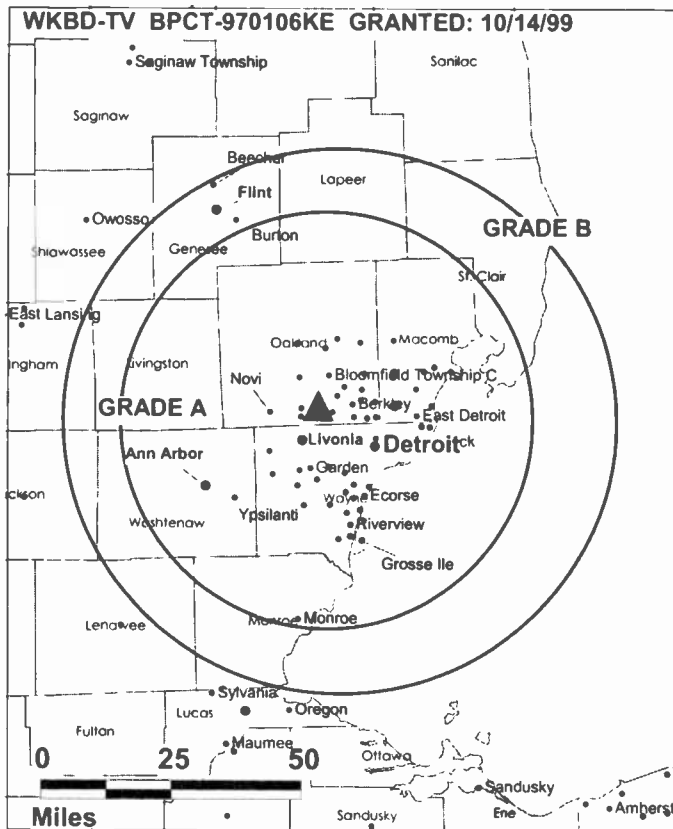
Marty Shelata, Local Sales Manager.

Laura Griffith, Local Sales Manager.

Charlie Roth, National Sales Manager.

Tom Bell, News Director.

Paul A. Prange, Program Director.



Toby Cunningham, Promotion Director.

Bob Svenson, Business Manager.

George Davis, Promotions Manager.

Rates: On request.

City of License: Detroit. **Station DMA:** Detroit. **Rank:** 10.

Circulation © 2001 Nielsen. Coverage based on Nielsen study.

Grand Total	Cable TV Households	Non-cable TV Households	Total TV Households
Estimated Station Totals*	2,190,140	679,090	2,869,230
Average Weekly Circulation (2001)	832,617	286,764	1,119,381
Average Daily Circulation (2001)			383,352
Station DMA Total	Cable TV Households	Non-cable TV Households	Total TV Households
Estimated Station Totals*	1,295,080	569,400	1,864,480
Average Weekly Circulation (2001)	616,046	274,432	890,478
Average Daily Circulation (2001)			327,437
Other DMA Total	Cable TV Households	Non-cable TV Households	Total TV Households
Estimated Station Totals*	895,060	109,690	1,004,750
Average Weekly Circulation (2001)	216,572	12,332	228,903
Average Daily Circulation (2001)			55,915

*Estimated station totals are sums of the Nielsen TV and Cable TV household estimates for each county in which the station registers viewing of more than 5% as per the Nielsen Survey Methods.

Michigan—Detroit

WWJ-DT Ch. 44

Network Service: CBS.

Licensee: CBS Broadcasting Inc., 600 New Hampshire Ave. NW, Suite 1200, Washington, DC 20037.

Studio: 300 River Place, Detroit, MI 48207.

Phone: 313-259-6288.

Digital Facilities: Channel No. 44 (650-656 MHz). Power: 200-kw max. visual. Antenna: 1060-ft. above av. terrain, 1053-ft. above ground, 1716-ft. above sea level.

Latitude	42°	26'	52"
Longitude	83°	10'	23"

Transmitter: 20931 Meyers Rd., Oak Park.

Note: Latitude and longitude coordinates shown are based on the North American Datum of 1927 (NAD 27) as currently required by the Mass Media Bureau of the FCC.

Ownership: Viacom International Inc. (Group Owner).

Began Digital Operation: July 1, 1999.

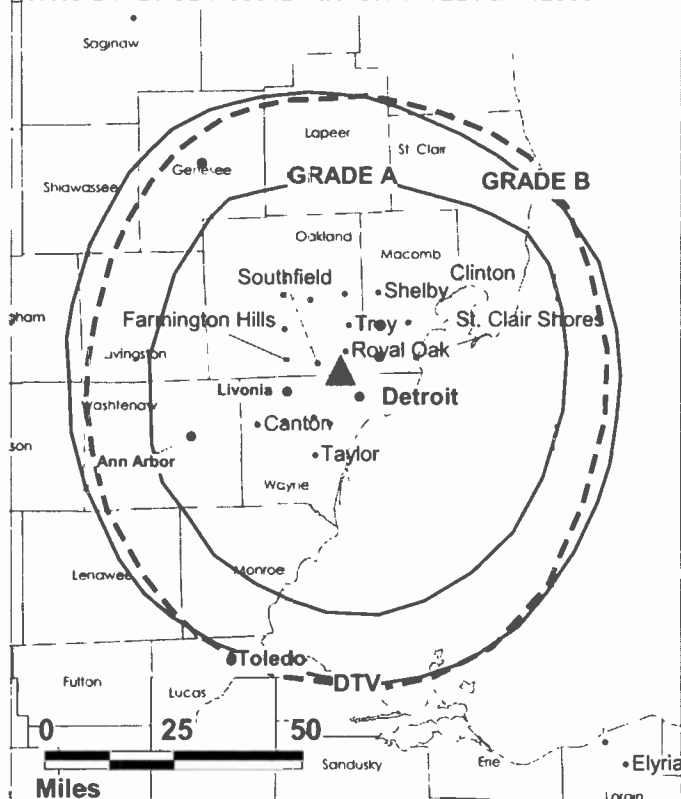
Personnel:

Kevin Cuddihy, General Manager.

Jim Worman, Chief Engineer.

Rates: On request.

WWJ-DT BPCDT-980427KK GRANTED: 8/17/2000



© 2002 Warren Communications News

City of License: Detroit. Station DMA: Detroit. Rank: 10.

Michigan—Detroit

WWJ-TV Ch. 62

Network Service: CBS.

Licensee: CBS Broadcasting Inc., 600 New Hampshire Ave. NW, Suite 1200, Washington, DC 20037.

Studio: 300 River Place, Detroit, MI 48207.

Phone: 313-259-6288. **Fax:** 313-259-8215.

Technical Facilities: Channel No. 62 (758-764 MHz). Authorized power: 5000-kw max. visual. Antenna: 1073-ft. above av. terrain, 1060-ft. above ground, 1722-ft. above sea level.

Latitude 42° 26' 52"
Longitude 83° 10' 23"

Transmitter: 20931 Myers Rd., Oak Park.

Began Digital Operation: July 1, 1999.

Note: Latitude and longitude coordinates shown are based on the North American Datum of 1927 (NAD 27) as currently required by the Mass Media Bureau of the FCC.

Satellite Earth Stations: Harris, 4.6-meter; Harris, 5-meter; M/A-Com, 3.3-meter; Harris, M/A-Com, Pinzone receivers.

Ownership: Viacom International Inc. (Group Owner).

Began Operation: September 29, 1975. Sale to CBS Inc. approved by FCC July 17, 1995 (Television Digest, Vol. 34:39, 35:31). Sale to present owner by CBS Inc. approved by FCC May 3, 2000 (Vol. 40:19).

Represented (legal): Hogan & Hartson LLP.

Personnel:

Kevin Cuddlhy, Vice President & Station Manager.

Richard Bonsignore, Planning & Administration Director.

Michelle DeSouza, Broadcast Operations Director.

Lenora Robinson, Public Relations & Promotion Director.

Albert Ruedemann, Chief Engineer.

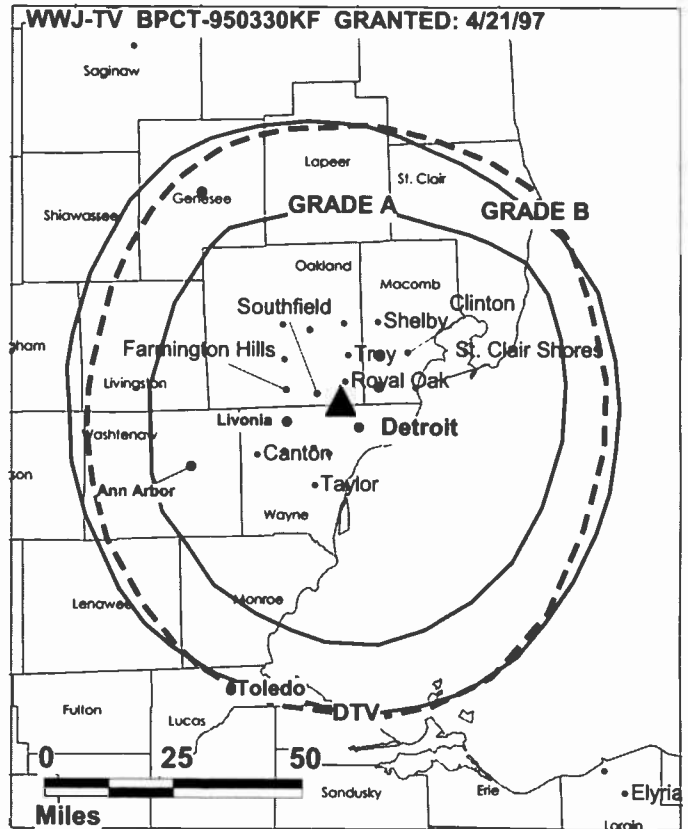
Lucia Harvin, News Director.

Joe Spencer, Program Director.

Roger Williams, Business Manager.

Rates: On request.

City of License: Detroit. **Station DMA:** Detroit. **Rank:** 10.



Circulation © 2001 Nielsen. Coverage based on Nielsen study.

Grand Total	Cable TV Households	Non-cable TV Households	Total TV Households
Estimated Station Totals*	1,299,000	584,470	1,883,470
Average Weekly Circulation (2001)	788,467	334,933	1,123,399
Average Daily Circulation (2001)			481,101
Station DMA Total	Cable TV Households	Non-cable TV Households	Total TV Households
Estimated Station Totals*	1,295,080	578,540	1,873,620
Average Weekly Circulation (2001)	788,177	334,424	1,122,601
Average Daily Circulation (2001)			480,891
Other DMA Total	Cable TV Households	Non-cable TV Households	Total TV Households
Estimated Station Totals*	3,920	5,930	9,850
Average Weekly Circulation (2001)	289	509	798
Average Daily Circulation (2001)			209

*Estimated station totals are sums of the Nielsen TV and Cable TV household estimates for each county in which the station registers viewing of more than 5% as per the Nielsen Survey Methods.

Michigan—Detroit

WXYZ-DT Ch. 41

Network Service: ABC.

Licensee: Channel 7 of Detroit, 20777 W. Ten Mile Rd., Southfield, MI 48037.

Studio: 20777 W. Ten Mile Rd., Southfield, MI 48037.

Phone: 248-827-7777.

Web Site: <http://www.detnow.com>

Digital Facilities: Channel No. 41 (632-638 MHz). Power: 465-kw max. visual. Antenna: 935-ft. above av. terrain, 968-ft. above ground, 1632-ft. above sea level.

Latitude	42°	28'	14"
Longitude	83°	15'	01"

Transmitter: 20777 W. Ten Mile Rd., Southfield.

Note: Latitude and longitude coordinates shown are based on the North American Datum of 1927 (NAD 27) as currently required by the Mass Media Bureau of the FCC.

Ownership: E. W. Scripps Co. (Group Owner).

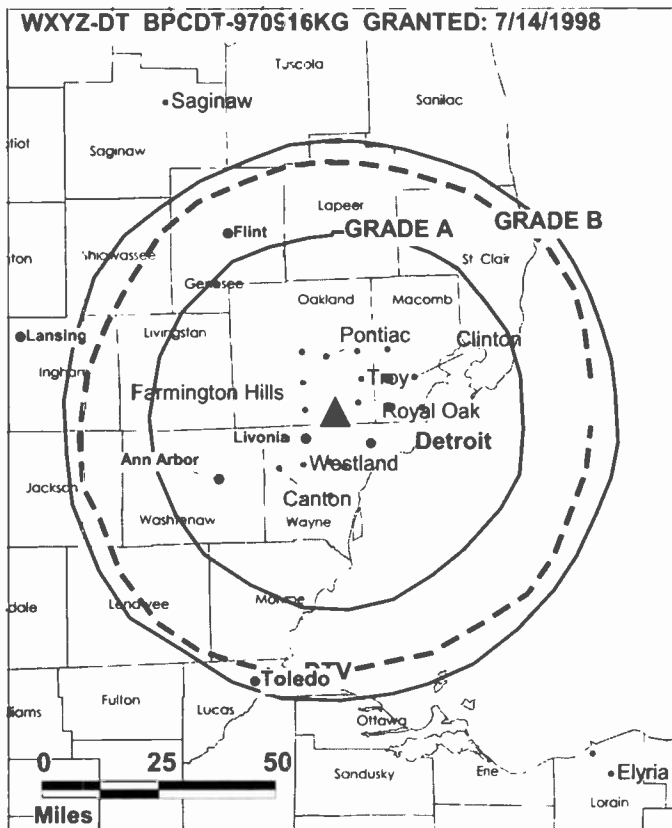
Began Digital Operation: November 1, 1998.

Represented (sales): Eagle Television Sales.

Represented (legal): Baker & Hostetter.

Personnel:

Grace Gilchrest, General Manager.



© 2002 Warren Communications News

Rates: On request.

City of License: Detroit. **Station DMA:** Detroit. **Rank:** 10.

Michigan—Detroit

WXYZ-TV Ch. 7

Network Service: ABC.

Licensee: Channel 7 of Detroit, 20777 W. Ten Mile Rd., Southfield, MI 48037.

Studio: 20777 W. Ten Mile Rd., Southfield, MI 48037.

Mailing Address: Box 789, Southfield, MI 48037.

Phones: 248-827-7777; 800-825-0770. **Fax:** 248-827-4454.

Web Site: <http://www.detnow.com>

Technical Facilities: Channel No. 7 (174-180 MHz). Authorized power: 316-kw visual, 31.6-kw aural. Antenna: 1000-ft. above av. terrain, 1073-ft. above ground, 1737-ft. above sea level.

Latitude 42° 28' 15"
Longitude 83° 15' 00"

Transmitter: Broadcast House, 20777 W. 10 Mile Rd.

Began Digital Operation: November 1, 1998.

Note: Latitude and longitude coordinates shown are based on the North American Datum of 1927 (NAD 27) as currently required by the Mass Media Bureau of the FCC.

Multichannel TV Sound: Stereo only.

Satellite Earth Stations: Andrew, 7.3-meter C-band; Vertex, 4.6-meter Ku-band; Avantek, Standard Communications receivers.

News Services: ABC NewsOne, AP.

Ownership: E. W. Scripps Co. (Group Owner).

Began Operation: October 9, 1948. Sale to present owner by American Broadcasting Cos. approved by FCC November 14, 1985.

Represented (sales): Eagle Television Sales.

Represented (legal): Baker & Hostetler.

Personnel:

Grace Gilchrist, Vice President & General Manager.

Michael Kronley, Vice President & Station Manager.

Robert Silva, General Sales Manager.

Mike MacLean, National Sales Manager.

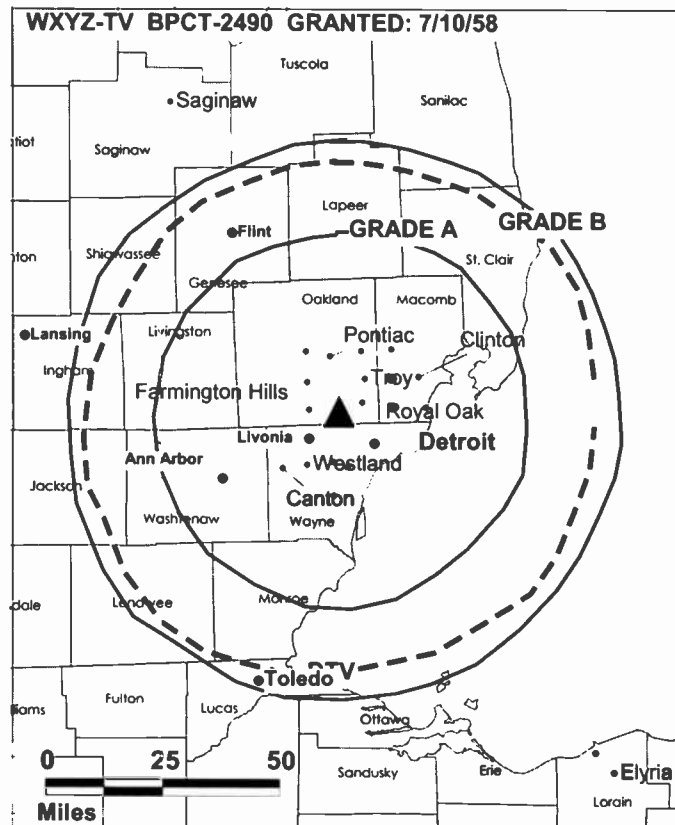
Al Upchurch, News Director.

Maria Drutz, Program Director.

Patricia Mills, Public Relations Manager.

Milda Skorupskas, Traffic Manager.

Ann Gain, Business Manager.



© 2002 Warren Communications News

Damon Bryant, Promotion Director.

Rates: On request.

City of License: Detroit. **Station DMA:** Detroit. **Rank:** 10.

Circulation © 2001 Nielsen. Coverage based on Nielsen study.

Grand Total	Cable TV Households	Non-cable TV Households	Total TV Households
Estimated Station Totals*	1,615,180	695,560	2,310,740
Average Weekly Circulation (2001)	1,118,681	462,701	1,581,382
Average Daily Circulation (2001)			870,368
Station DMA Total	Cable TV Households	Non-cable TV Households	Total TV Households
Estimated Station Totals*	1,295,080	578,540	1,873,620
Average Weekly Circulation (2001)	1,027,681	445,022	1,472,703
Average Daily Circulation (2001)			827,742
Other DMA Total	Cable TV Households	Non-cable TV Households	Total TV Households
Estimated Station Totals*	320,100	117,020	437,120
Average Weekly Circulation (2001)	90,999	17,680	108,679
Average Daily Circulation (2001)			42,626

*Estimated station totals are sums of the Nielsen TV and Cable TV household estimates for each county in which the station registers viewing of more than 5% as per the Nielsen Survey Methods.

Michigan—Escanaba

WJMN-TV

Ch. 3

(Satellite of WFRV-TV, Green Bay, WI)

Network Service: CBS.

Licensee: CBS Broadcasting Inc., 600 New Hampshire Ave. NW, Suite 1200, Washington, DC 20037.

Studio: See WFRV-TV, Green Bay, WI.

Mailing Address: Box 19055, Green Bay, WI 54307-9005.

Phone: 906-786-7767. **Fax:** 906-226-7344.

E-mail: wfrv@dct.com

Web Site: <http://www.wfrv.com>

Technical Facilities: Channel No. 3 (60-66 MHz). Authorized power: 100-kw visual, 20-kw aural. Antenna: 1192-ft. above av. terrain, 1252-ft. above ground, 2077-ft. above sea level.

Latitude 46° 08' 04"
Longitude 86° 56' 52"

Requests CP for change 1191-ft. above av. terrain, 1201-ft. above ground, lat. 46° 08' 05", long. 86° 56' 55". BPCT-199991015ABZ.

Transmitter: 4.3-mi. S of Trenary.

Digital Facilities: Channel No. 48 (674-680 MHz). Power: 989-kw max. visual. Antenna: 1073-ft. above av. terrain, 1098-ft. above ground.

Latitude 46° 08' 05"
Longitude 86° 56' 55"

FCC Digital File Number: BPCDT-19991025ACN. Granted: April 28, 2000.

Note: Latitude and longitude coordinates shown are based on the North American Datum of 1927 (NAD 27) as currently required by the Mass Media Bureau of the FCC.

News Services: AP, UPI.

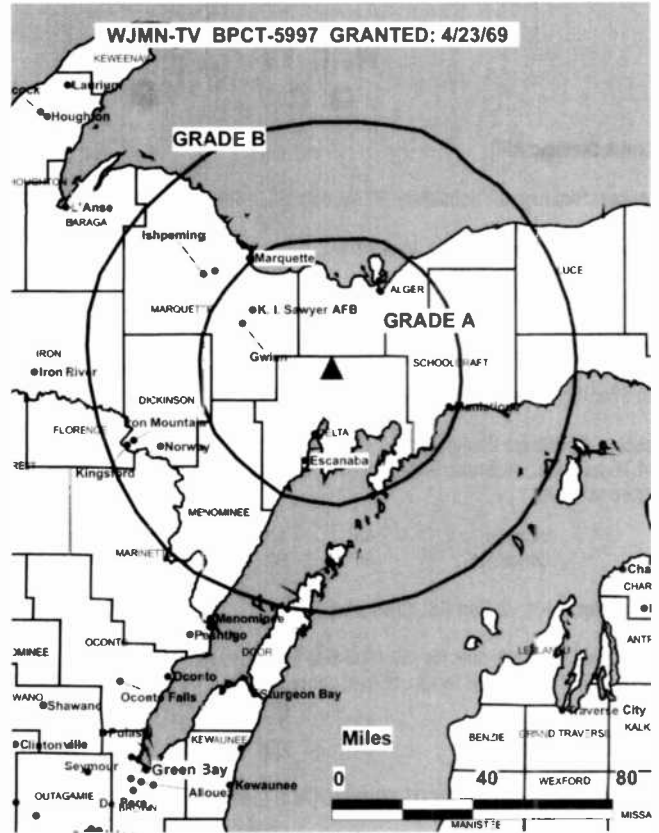
Ownership: Viacom International Inc. (Group Owner).

Began Operation: October 7, 1969. Sale to present owner by CBS Inc. approved by FCC May 3, 2000.

Personnel: See WFRV-TV, Green Bay, WI.

Rates: On request.

City of License: Escanaba. **Station DMA:** Marquette. **Rank:** 177.



© 2002 Warren Communications News

Circulation © 2001 Nielsen. Coverage based on Nielsen study.

Grand Total	Cable TV Households	Non-cable TV Households	Total TV Households
Estimated Station Totals*	74,830	33,810	108,640
Average Weekly Circulation (2001)	47,110	8,446	55,556
Average Daily Circulation (2001)			27,241
Station DMA Total	Cable TV Households	Non-cable TV Households	Total TV Households
Estimated Station Totals*	61,110	17,430	78,540
Average Weekly Circulation (2001)	42,441	6,760	49,201
Average Daily Circulation (2001)			24,975
Other DMA Total	Cable TV Households	Non-cable TV Households	Total TV Households
Estimated Station Totals*	13,720	16,380	30,100
Average Weekly Circulation (2001)	4,669	1,687	6,355
Average Daily Circulation (2001)			2,266

*Estimated station totals are sums of the Nielsen TV and Cable TV household estimates for each county in which the station registers viewing of more than 5% as per the Nielsen Survey Methods.

Michigan—Flint-Saginaw-Bay City

WJRT-TV Ch. 12

Network Service: ABC.

Licensee: Flint License Subsidiary, 77 W. 66th St., 16th Floor, New York, NY 10023.

Studio: 2302 Lapeer Rd., Flint, MI 48503.

Phone: 810-233-3130. **Fax:** 810-257-2834.

E-mail: wjrt@abc.com

Web Site: http://www.abc12.com

Technical Facilities: Channel No. 12 (204-210 MHz). Authorized power: 316-kw visual, 34.76-kw aural. Antenna: 940-ft. above av. terrain, 999-ft. above ground, 1571-ft. above sea level.

Latitude 43° 13' 49"
Longitude 84° 03' 32"

Transmitter: 7401 W. Burt Rd., Chesaning.

Digital Facilities: Channel No. 36 (602-608 MHz). Power: 1000-kw max. visual. Antenna: 866-ft. above av. terrain, 892-ft. above ground.

Latitude 43° 13' 39"
Longitude 84° 03' 32"

FCC Digital File Number: BPCDT-19991101ACO (pending).

Note: Latitude and longitude coordinates shown are based on the North American Datum of 1927 (NAD 27) as currently required by the Mass Media Bureau of the FCC.

Multichannel TV Sound: Stereo only.

Satellite Earth Stations: Andrew, 7.3-meter Ku & C-band; Vertex, 4.6-meter Ku-band; Vertex, 6.1-meter C-band; Standard Communications receivers.

SNG Mobile Dish: Vertex, 2.4-meter Ku-band.

News Service: AP.

Ownership: Disney Enterprises Inc. (Group Owner).

Began Operation: October 12, 1958. Sale to present owner by Capital Cities/ABC Inc. approved by FCC February 8, 1996. Sale to Capital Cities/ABC Inc. by Media/Communications Partners, et al., approved by FCC July 26, 1995 (Television Digest, Vol. 34:41). Sale to Media/Communications Partners, et al., by SJL Broadcast Management approved by FCC April 30, 1992. Sale to SJL Broadcast Management by Knight-Ridder Broadcasting approved by FCC June 8, 1989 (Vol. 29:13). Sale to Knight-Ridder Broadcasting by Poole Broadcasting approved by FCC December 12, 1978 (Vol. 17:26). Poole acquired station when Goodwill Stations Inc. sold all its other properties to Capital Cities Broadcasting Corp.; approved by FCC July 29, 1964 (Vol. 4:18, 19, 31).

Represented (sales): ABC Television Spot Sales Inc.

Personnel:

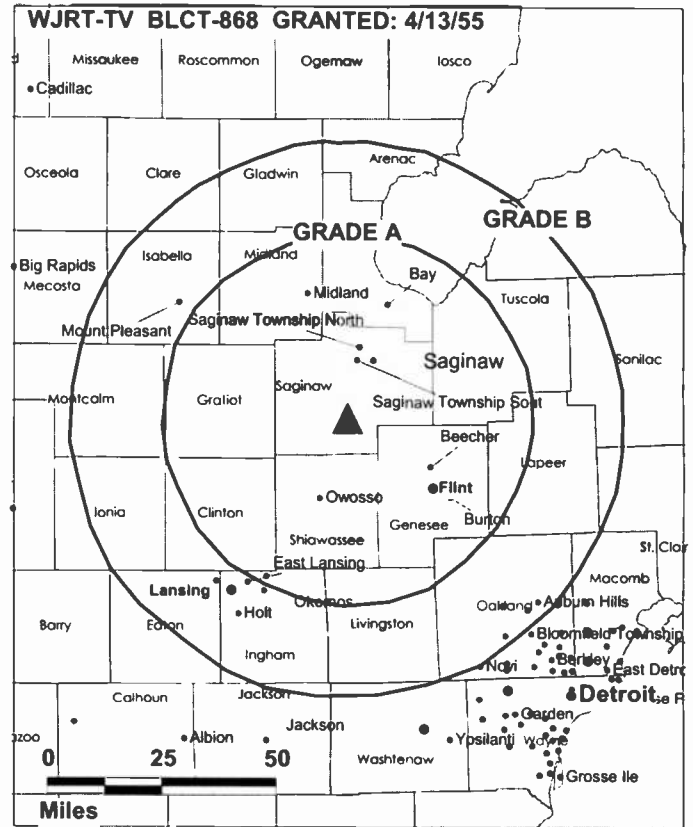
Thomas Bryson, President & General Manager.

Dan Aube, General Sales Manager.

Bob Hall, Local Sales Manager.

Ray Scott, National Sales Manager.

James Bleicher, News Director.



© 2002 Warren Communications News

Sara Jo Gallock, Programming & Marketing Director.

Richard Roffman, Production Manager.

Skip Orvis, Engineering Director.

Diane Parker, Business Manager.

Highest 30 Sec. Rate: \$1200.

City of License: Flint. **Station DMA:** Flint-Saginaw-Bay City. **Rank:** 64.

Circulation © 2001 Nielsen. Coverage based on Nielsen study.

Grand Total	Cable TV Households	Non-cable TV Households	Total TV Households
Estimated Station Totals*	389,760	293,280	683,040
Average Weekly Circulation (2001)	260,266	150,131	410,397
Average Daily Circulation (2001)			229,205
Station DMA Total	Cable TV Households	Non-cable TV Households	Total TV Households
Estimated Station Totals*	292,020	156,970	448,990
Average Weekly Circulation (2001)	230,383	115,609	345,992
Average Daily Circulation (2001)			201,111
Other DMA Total	Cable TV Households	Non-cable TV Households	Total TV Households
Estimated Station Totals*	97,740	136,310	234,050
Average Weekly Circulation (2001)	29,883	34,522	64,405
Average Daily Circulation (2001)			28,094

*Estimated station totals are sums of the Nielsen TV and Cable TV household estimates for each county in which the station registers viewing of more than 5% as per the Nielsen Survey Methods.

Michigan—Flint

WSMH
Ch. 66

Network Service: FOX.

Licensee: WSMH Licensee LLC, 10706 Beaver Dam Rd., Cockeysville, MD 21030.

Studio: G-3463 W. Pierson Rd., Flint, MI 48504.

Mailing Address: Box 310669, Flint, MI 48531.

Phone: 810-785-8866. **Fax:** 810-785-8963.

Web Site: <http://www.wsmh.com>

Technical Facilities: Channel No. 66 (782-788 MHz). Authorized power: 1170-kw max. visual, 117-kw max. aural. Antenna: 943-ft. above av. terrain, 967-ft. above ground, 1577-ft. above sea level.

Latitude 43° 13' 18"
Longitude 84° 03' 14"

Holds CP for change to 5000-kw max. visual. BPCT-950629KJ.

Transmitter: 7114 Gary Rd., Chesaning.

Digital Facilities: Channel No. 16 (482-488 MHz). Power: 1000-kw max. visual. Antenna: 942-ft. above av. terrain, 968-ft. above ground.

Latitude 43° 13' 18"
Longitude 84° 03' 14"

FCC Digital File Number: BPCDT-19991028ACK (pending).

Note: Latitude and longitude coordinates shown are based on the North American Datum of 1927 (NAD 27) as currently required by the Mass Media Bureau of the FCC.

Satellite Earth Stations: DH Satellite, 5-meter; Scientific-Atlanta, 4.6-meter; Agile Omni receivers.

Ownership: Sinclair Broadcast Group Inc. (Group Owner).

Began Operation: April 8, 1985. Sale to Gerald J. Robinson by Flint Family TV Inc., et al., approved by FCC April 21, 1986. Sale to present owner by Gerald J. Robinson approved by FCC November 9, 1995.

Represented (sales): Millennium Sales & Marketing.

Represented (legal): Shaw Pittman.

Represented (engineering): Sterling Communications Inc.

Personnel:

Aaron Olander, Group Manager.

Mike Eichhorr, General Manager.

Dan Garman, General & National Sales Manager.

Preston Hards, Local Sales Manager.

Jeanette Reynolds, Program Manager.

Jennifer Gurrin, Promotions Manager.



© 2002 Warren Communications News

Gregg Hall, Production Manager.

John D. Grover, Chief Engineer.

Highest 30 Sec. Rate: \$8000.

City of License: Flint. **Station DMA:** Flint-Saginaw-Bay City. **Rank:** 64.

Circulation © 2001 Nielsen. Coverage based on Nielsen study.

Grand Total	Cable TV Households	Non-cable TV Households	Total TV Households
Estimated Station Totals*	362,850	212,330	575,180
Average Weekly Circulation (2001)	165,589	75,837	241,426
Average Daily Circulation (2001)			93,220
Station DMA Total	Cable TV Households	Non-cable TV Households	Total TV Households
Estimated Station Totals*	284,360	154,760	439,120
Average Weekly Circulation (2001)	156,411	67,956	224,368
Average Daily Circulation (2001)			88,252
Other DMA Total	Cable TV Households	Non-cable TV Households	Total TV Households
Estimated Station Totals*	78,490	57,570	136,060
Average Weekly Circulation (2001)	9,177	7,881	17,058
Average Daily Circulation (2001)			4,968

*Estimated station totals are sums of the Nielsen TV and Cable TV household estimates for each county in which the station registers viewing of more than 5% as per the Nielsen Survey Methods.

Michigan—Grand Rapids

WOOD-DT Ch. 7

Network Service: NBC.

Licensee: WOOD Television License Co. LLC, 200 Crescent Court, Suite 1600, Dallas, TX 75201.

Studio: 120 College Ave. SE, Grand Rapids, MI 49503.

Phone: 616-456-8888. **Fax:** 616-456-9169.

E-mail: woodtv@woodtv.com

Web Site: <http://www.woodtv8.com>

Digital Facilities: Channel No. 7 (174-180 MHz). Power: 16.8-kw max. visual. Antenna: 715-ft. above av. terrain, 687-ft. above ground, 1510-ft. above sea level.

Latitude	42°	41'	14"
Longitude	85°	30'	34"

Transmitter: 1.6-mi. SW of Middleville.

Note: Latitude and longitude coordinates shown are based on the North American Datum of 1927 (NAD 27) as currently required by the Mass Media Bureau of the FCC.

Ownership: LIN Television Corp. (Group Owner).

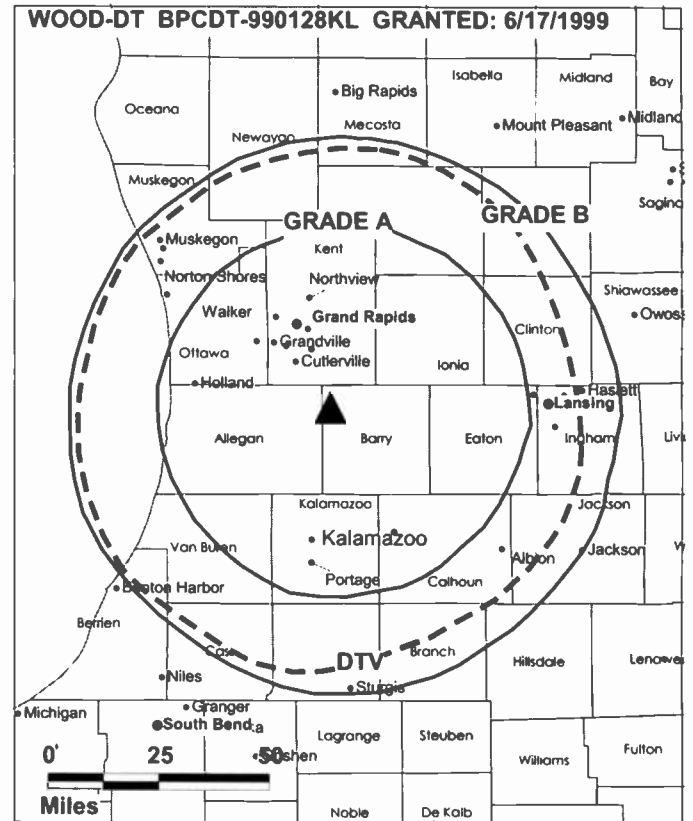
Began Digital Operation: August 1, 1999. Sale to present owner by LCH Communications Inc. approved by FCC June 23, 1999.

Represented (engineering): du Treil, Lundin & Rackley Inc.

Personnel:

Dianne Kniewski, General Manager.

Mike Laemers, Chief Engineer.



Rates: On request.

City of License: Grand Rapids. **Station DMA:** Grand Rapids-Kalamazoo-Battle Creek. **Rank:** 38.

Michigan—Grand Rapids-Kalamazoo

WOOD-TV Ch. 8

Network Service: NBC.

Licensee: WOOD License Co. LLC, 4 Richmond Square, Suite 200, Providence, RI 02906.

Studio: 120 College Ave. SE, Grand Rapids, MI 49503.

Phone: 616-456-8888. **Fax:** 616-456-9169.

Web Site: <http://www.woodtv.com>

Technical Facilities: Channel No. 8 (180-186 MHz). Authorized power: 316-kw visual. Antenna: Circularly polarized, 970-ft. above av. terrain, 1015-ft. above ground, 1835-ft. above sea level.

Latitude 42° 41' 13"
Longitude 85° 30' 35"

Transmitter: 2.5-mi. SW of Middleville.

Began Digital Operation: August 1, 1999.

Note: Latitude and longitude coordinates shown are based on the North American Datum of 1927 (NAD 27) as currently required by the Mass Media Bureau of the FCC.

Multichannel TV Sound: Stereo and separate audio program.

Satellite Earth Stations: Harris, 3-meter Ku-band; Harris, 6-meter C-band; Harris, 6-meter Ku-band; Harris receivers.

News Services: AP, Conus, Michigan News Exchange, NBC News Channel.

LMA: Local marketing agreement with WOTV (A), Battle Creek.

Ownership: LIN Television Corp. (Group Owner).

Began Operation: August 15, 1949. Sale to present owner by LCH Communications Inc. approved by FCC June 23, 1999 (*Television Digest*, 37:33; 38:2). Follow-up sale of LIN to Chancellor Media Corp. cancelled (Vol. 38:28; 39:12). Sale to LCH Communications Inc. by Time Inc. approved by FCC February 10, 1983 (Vol. 22:46). Sale to Time-Life by H. M. Bitner interests approved by FCC April 17, 1957 (Vol. 12:50, 51; 13:16). Bitner group's purchase of station, then called WLAV-TV, from Leonard A. Versluis approved by FCC September 1951 (Vol. 7:19, 38).

Represented (sales): Blair Television.

Represented (legal): Covington & Burling.

Represented (engineering): Jansky & Bailey.

Personnel:

Diane Kniewski, President & General Manager.

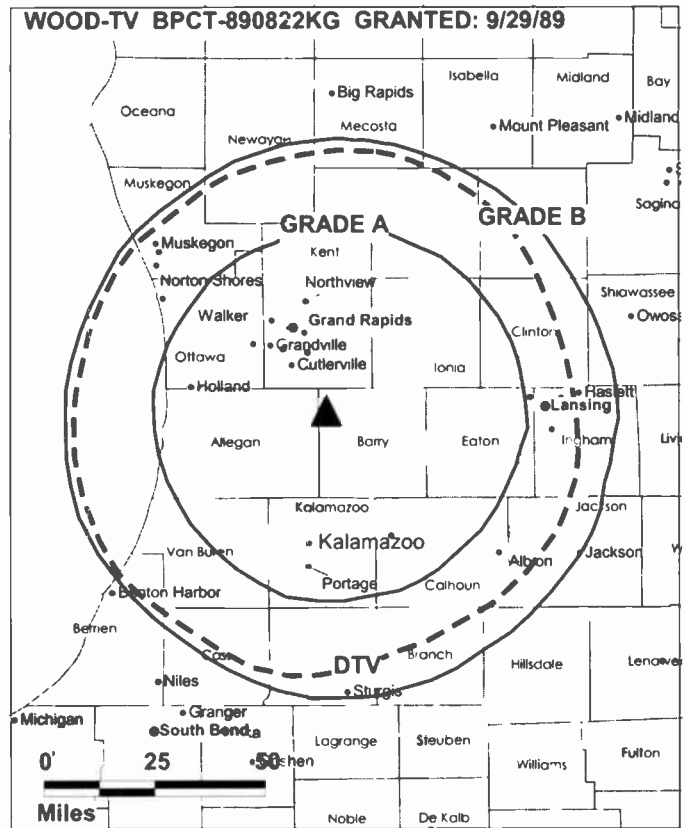
Craig Cole, Operations Director.

Scott Campbell, Local Sales Manager.

Ann Marie Young, National Sales Manager.

Molly Kelly, Promotion Manager.

Jim Loy, News Director.



© 2002 Warren Communications News

Mike Laemers, Engineering Director.

Dan Caldwell, Business Manager.

Highest 30 Sec. Rate: \$6000.

City of License: Grand Rapids. **Station DMA:** Grand Rapids-Kalamazoo-Battle Creek. **Rank:** 38.

Circulation © 2001 Nielsen. Coverage based on Nielsen study.

Grand Total	Cable TV Households	Non-cable TV Households	Total TV Households
Estimated Station Totals*	600,550	373,880	974,430
Average Weekly Circulation (2001)	358,356	185,695	544,051
Average Daily Circulation (2001)			283,457
Station DMA Total	Cable TV Households	Non-cable TV Households	Total TV Households
Estimated Station Totals*	422,140	260,980	683,120
Average Weekly Circulation (2001)	319,338	169,910	489,248
Average Daily Circulation (2001)			266,962
Other DMA Total	Cable TV Households	Non-cable TV Households	Total TV Households
Estimated Station Totals*	178,410	112,900	291,310
Average Weekly Circulation (2001)	39,018	15,784	54,803
Average Daily Circulation (2001)			16,495

*Estimated station totals are sums of the Nielsen TV and Cable TV household estimates for each county in which the station registers viewing of more than 5% as per the Nielsen Survey Methods.

Michigan—Battle Creek-Grand Rapids-Kalamazoo

WOTV
Ch. 41

Network Service: ABC.

Licensee: Channel 41 Inc., Box 1616, Battle Creek, MI 49016.

Studio: 5200 W. Dickman Rd., Battle Creek, MI 49015.

Mailing Address: Box 1616, Battle Creek, MI 49016.

Phone: 616-968-9341. **Fax:** 616-966-6837.

Web Site: <http://www.wotv.com>

Technical Facilities: Channel No. 41 (632-638 MHz). Authorized power: 5000-kw max. visual. Antenna: 1079-ft. above av. terrain, 938-ft. above ground, 1926-ft. above sea level.

Latitude 42° 34' 15"
Longitude 85° 28' 07"

Transmitter: Corner of Muller & Norris Rds., Orangeville.

Digital Facilities: Channel No. 20 (506-512 MHz). Power: 270-kw max. visual. Antenna: 1020-ft. above av. terrain, 879-ft. above ground.

Latitude 42° 34' 15"
Longitude 85° 28' 07"

FCC Digital File Number: BPCDT-19991022AAW (pending).

Note: Latitude and longitude coordinates shown are based on the North American Datum of 1927 (NAD 27) as currently required by the Mass Media Bureau of the FCC.

News Service: AP.

LMA: Local marketing agreement with WOOD-TV (N), Grand Rapids.

Ownership: Channel 41 Inc.

Began Operation: July 24, 1971.

Represented (sales): Blair Television.

Represented (legal): Covington & Burling.

Personnel:

Jerry P. Colvin, President & General Manager.

Marc Elliott, Sales Director.

Tim Malone, News Director.

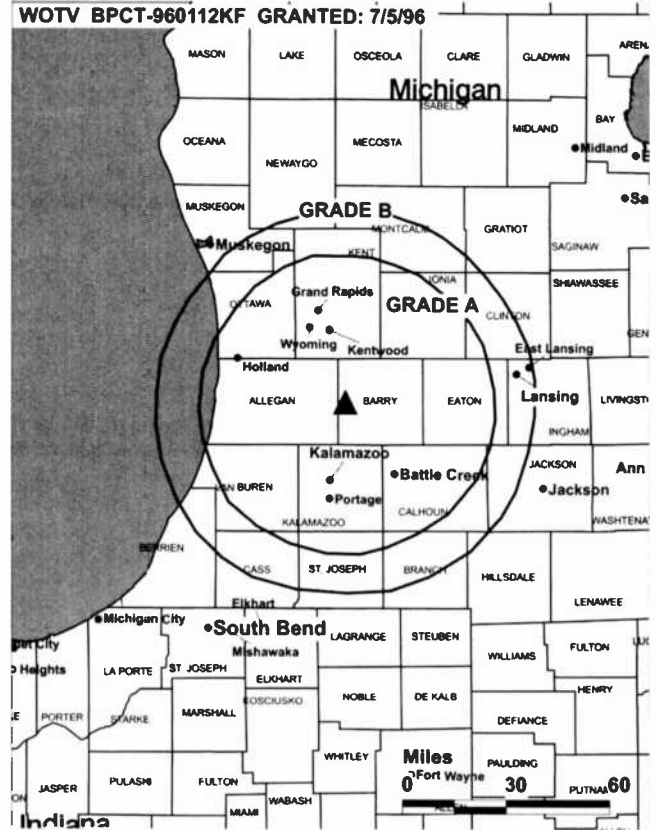
Carole Doty, Program Director.

Molly Kelly, Promotion Director.

Eva Cooper, Marketing & Development Director.

Dave Morris, Chief Engineer.

Dave Messner, Traffic Manager.



© 2002 Warren Communications News

Highest 30 Sec. Rate: \$600.

City of License: Battle Creek. **Station DMA:** Grand Rapids-Kalamazoo-Battle Creek. **Rank:** 38.

Circulation © 2001 Nielsen. Coverage based on Nielsen study.

Grand Total	Cable TV Households	Non-cable TV Households	Total TV Households
Estimated Station Totals*	437,750	317,580	755,330
Average Weekly Circulation (2001)	179,878	99,083	278,961
Average Daily Circulation (2001)			118,384
Station DMA Total	Cable TV Households	Non-cable TV Households	Total TV Households
Estimated Station Totals*	359,260	227,040	586,300
Average Weekly Circulation (2001)	167,810	88,186	255,996
Average Daily Circulation (2001)			110,105
Other DMA Total	Cable TV Households	Non-cable TV Households	Total TV Households
Estimated Station Totals*	78,490	90,540	169,030
Average Weekly Circulation (2001)	12,068	10,897	22,965
Average Daily Circulation (2001)			8,279

*Estimated station totals are sums of the Nielsen TV and Cable TV household estimates for each county in which the station registers viewing of more than 5% as per the Nielsen Survey Methods.

Michigan—Grand Rapids-Kalamazoo-Battle Creek

WWMT
Ch. 3

Network Service: CBS.

Licensee: Freedom Broadcasting of Michigan Inc., 17666 Fitch, Irvine, CA 92614.

Studio: 590 W. Maple St., Kalamazoo, MI 49008.

Phone: 616-388-3333. **Fax:** 616-388-8228.

Web Site: <http://www.wwmt.com>

Technical Facilities: Channel No. 3 (60-66 MHz). Authorized power: 100-kw visual, 20-kw aural. Antenna: 1000-ft. above av. terrain, 1130-ft. above ground, 1900-ft. above sea level.

Latitude 42° 37' 56"
Longitude 85° 32' 16"

Transmitter: 0.25-mi. E of Bradley & Patterson Rds., Yankee Springs area.

Digital Facilities: Channel No. 2 (54-60 MHz). Power: 10-kw visual. Antenna: 1001-ft. above av. terrain, 1043-ft. above ground, 770-ft. above sea level.

Latitude 42° 37' 56"
Longitude 85° 32' 16"

Transmitter: 0.25-mi. E. of Bradley & Patterson Rds., Yankee Springs area.

FCC Digital File Number: BPCDT-990729KE (pending).

Note: Latitude and longitude coordinates shown are based on the North American Datum of 1927 (NAD 27) as currently required by the Mass Media Bureau of the FCC.

News Services: AP, CBS Newspath.

Ownership: Freedom Broadcasting Inc. (Group Owner).

Began Operation: June 1, 1950. Sale to Gillett Broadcasting by Fetzer TV Corp. approved by FCC October 29, 1985. Transfer to Busse Broadcasting Corp. approved by FCC July 31, 1987. Sale to Granite Broadcasting Corp. by Busse Broadcasting Corp. approved by FCC April 6, 1995 (*Television Digest*, Vol. 35:2, 18, 23). Sale to present owner by Granite Broadcasting Corp. approved by FCC June 22, 1998 (Vol. 38:30).

Represented (sales): TeleRep Inc.

Represented (legal): Latham & Watkins.

Personnel:

Richard F. Appleton, Vice President & General Manager.

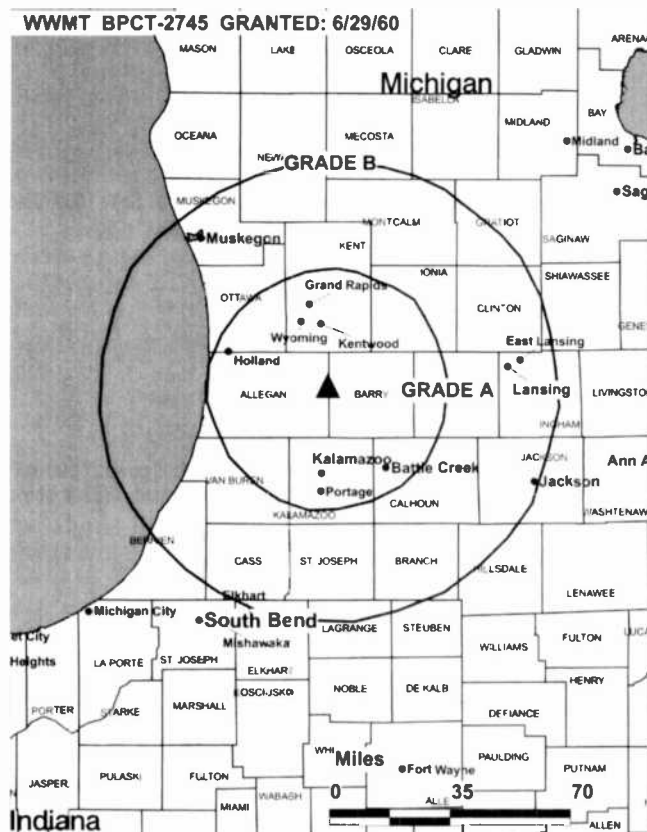
Nancy Kern, Program Manager.

James Steffey, Chief Engineer.

Jeannene Evans, Contoller.

Jeff Watts, Broadcast Services Manager.

Rates: On request.



© 2002 Warren Communications News

City of License: Kalamazoo. **Station DMA:** Grand Rapids-Kalamazoo-Battle Creek. **Rank:** 38.

Circulation © 2001 Nielsen. Coverage based on Nielsen study.

Grand Total	Cable		Non-cable		Total
	TV Households	TV Households	TV Households	TV Households	
Estimated Station Totals*	631,300		310,380		941,680
Average Weekly Circulation (2001)	357,046		149,429		506,475
Average Daily Circulation (2001)					260,059
Station DMA Total	Cable		Non-cable		Total
	TV Households	TV Households	TV Households	TV Households	
Estimated Station Totals*	422,140		260,980		683,120
Average Weekly Circulation (2001)	316,947		144,567		461,514
Average Daily Circulation (2001)					247,507
Other DMA Total	Cable		Non-cable		Total
	TV Households	TV Households	TV Households	TV Households	
Estimated Station Totals*	209,160		49,400		258,560
Average Weekly Circulation (2001)	40,099		4,862		44,961
Average Daily Circulation (2001)					12,552

* Estimated station totals are sums of the Nielsen TV and Cable TV household estimates for each county in which the station registers viewing of more than 5% as per the Nielsen Survey Methods.

Michigan—Grand Rapids

WXMI
Ch. 17

Network Service: FOX.

Licensee: Tribune Television Holdings Inc., 435 N. Michigan Ave., Suite 1800, Chicago, IL 60611.

Studio: 3117 Plaza Dr. NE, Grand Rapids, MI 49525.

Phone: 616-364-8722. **Fax:** 616-364-8506.

E-mail: fox17@wxmi.com

Web Site: http://www.wxmi.com

Technical Facilities: Channel No. 17 (488-494 MHz). Authorized power: 1290-kw max. visual. Antenna: 1096-ft. above av. terrain, 1043-ft. above ground, 1883-ft. above sea level.

Latitude 42° 41' 15"
Longitude 85° 31' 57"

Transmitter: Davis Rd., 1-mi. W of Cherry Valley Rd.

Digital Facilities: Channel No. 19 (500-506 MHz). Power: 725-kw visual. Antenna: 1004-ft. above av. terrain, 952-ft. above ground.

Latitude 42° 41' 15"
Longitude 85° 31' 57"

FCC Digital File Number: BPCDT-990825LD (pending).

Note: Latitude and longitude coordinates shown are based on the North American Datum of 1927 (NAD 27) as currently required by the Mass Media Bureau of the FCC.

Satellite Earth Stations: Harris, 4-meter Ku & C-band; Harris, 6.1-meter C-band; Harris receivers.

SNG Mobile Dish: 2.2-meter Ku-band.

Ownership: Tribune Broadcasting Co. (Group Owner).

Began Operation: March 18, 1982. Sale to Dudley Communications Corp. by Harold O. Shively, et al., approved by FCC November 17, 1988 (*Television Digest*, Vol. 29:19). Sale to Emmis Broadcasting Corp. by Dudley approved by FCC March 20, 1998. Emmis immediately swapped station, along with KTZZ-TV Seattle, for Tribune Broadcasting's WQCD(FM), New York. Swap approved by FCC March 20, 1998.

Represented (sales): Harrington, Righter & Parsons Inc.

Represented (legal): Sidley & Austin.

Personnel:

Eduardo Fernandez, Vice President & General Manager.

Vivian Termaat, Sales Director.

Paul Mack, Local Sales Manager.

Jeff T. Cartwright, National Sales Manager.

Dale Scholten, Engineering Director.

Pennie Westers, Advertising, Promotion & Creative Services Director.

Tim Dye, News Director.



© 2002 Warren Communications News

Mark Miller, Production Services Director.

Bonnie Hunter, Administrative Operations Director.

Doug Fernlock, Research Coordinator.

Highest 30 Sec. Rate: \$5000.

City of License: Grand Rapids. **Station DMA:** Grand Rapids-Kalamazoo-Battle Creek. **Rank:** 38.

Circulation © 2001 Nielsen. Coverage based on Nielsen study.

Grand Total	Cable TV Households	Non-cable TV Households	Total TV Households
Estimated Station Totals*	454,190	350,480	804,670
Average Weekly Circulation (2001)	251,178	138,952	390,130
Average Daily Circulation (2001)			160,616
Station DMA Total	Cable TV Households	Non-cable TV Households	Total TV Households
Estimated Station Totals*	422,140	260,980	683,120
Average Weekly Circulation (2001)	247,616	129,053	376,669
Average Daily Circulation (2001)			157,137
Other DMA Total	Cable TV Households	Non-cable TV Households	Total TV Households
Estimated Station Totals*	32,050	89,500	121,550
Average Weekly Circulation (2001)	3,563	9,898	13,461
Average Daily Circulation (2001)			3,479

*Estimated station totals are sums of the Nielsen TV and Cable TV household estimates for each county in which the station registers viewing of more than 5% as per the Nielsen Survey Methods.

Michigan—Grand Rapids

WZZM-TV Ch. 13

Network Service: ABC.

Licensee: Combined Communications Corp. of Oklahoma Inc, 1100 Wilson Blvd., Arlington, VA 22234.

Studio: 645 3 Mile Rd. NW, Grand Rapids, MI 49544.

Mailing Address: Box Z, Grand Rapids, MI 49501.

Phone: 616-785-1313. **Fax:** 616-785-1301.

Web Site: <http://www.wzzm13.com>

Technical Facilities: Channel No. 13 (210-216 MHz). Authorized power: 316-kw max. & 295-kw horizontal visual, 63-kw max. & 59-kw horizontal aural. Antenna: 1000-ft. above av. terrain, 991-ft. above ground, 1783-ft. above sea level.

Latitude 43° 18' 34"
Longitude 85° 54' 44"

Transmitter: 6-mi. SW of Grant.

Digital Facilities: Channel No. 39 (620-626 MHz). Power: 1000-kw max. visual. Antenna: 1014-ft. above av. terrain, 971-ft. above ground.

Latitude 43° 18' 37"
Longitude 85° 54' 45"

FCC Digital File Number: BPCDT-19991020ABR. Granted: February 22, 2001.

Note: Latitude and longitude coordinates shown are based on the North American Datum of 1927 (NAD 27) as currently required by the Mass Media Bureau of the FCC.

Satellite Earth Stations: Andrew, 7.3-meter C-band; Harris, 6.1-meter C-band; RCA, 4.5-meter Ku-band; Avantek, Harris, M/A-Com receivers.

News Services: ABC NewsOne, AP, CNN Newsource.

Ownership: Gannett Broadcasting Group (Group Owner).

Began Operation: November 1, 1962. Started on interim basis with all four applicants operating on a cooperative basis. Began operation as West Michigan Telecasters Inc. on January 25, 1965. Transfer of control to Synercom Communications Corp. approved by FCC September 17, 1969. Split-off to Lewis V. Chamberlin, et al., approved by FCC December 31, 1973. Sale to Wometco Enterprises Inc. approved by FCC December 8, 1977 (*Television Digest*, Vol. 16:36, 17:50). Sale to KKR approved by FCC April 11, 1984 (Vol. 23:39, 52, 24:14, 16). Sale to Price Communications approved by FCC December 19, 1985. Sale to Northstar Television Group approved by FCC September 11, 1989. Sale to Argyle Television Holdings II Inc. approved by FCC November 7, 1994 (Vol. 34:37, 35:2). Sale to present owner by Argyle Television approved by FCC January 27, 1997 (Vol. 36:49, 37:5, 6).

Represented (sales): Petry Television Inc.

Represented (legal): Wiley, Rein & Fielding.

Represented (engineering): A. D. Ring PA.

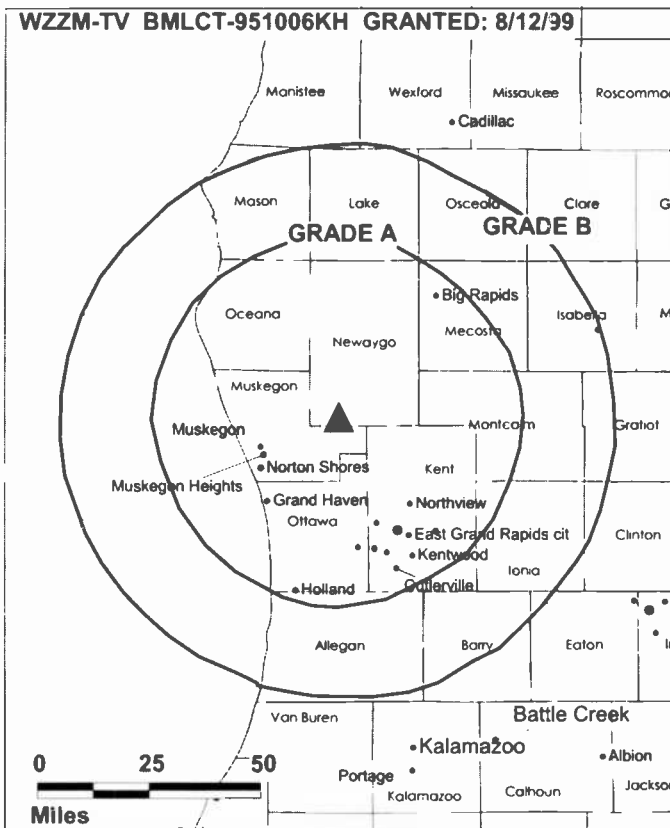
Personnel:

Janet Mason, President & General Manager.

Joel Vilmenay, General Sales Manager.

Tim Siegel, National Sales Manager.

Cheryl Grant, News Director.



© 2002 Warren Communications News

Chuck Mikowski, Vice President & Engineering Director.

Jay Lowe, Production Manager.

Karen Kriscunas, Business Manager.

Rates: On request.

City of License: Grand Rapids. **Station DMA:** Grand Rapids-Kalamazoo-Battle Creek. **Rank:** 38

Circulation © 2001 Nielsen. Coverage based on Nielsen study.

Grand Total	Cable TV Households	Non-cable TV Households	Total TV Households
Estimated Station Totals*	394,510	241,860	636,370
Average Weekly Circulation (2001)	260,117	121,821	381,938
Average Daily Circulation (2001)			208,813
Station DMA Total	Cable TV Households	Non-cable TV Households	Total TV Households
Estimated Station Totals*	362,130	202,440	564,570
Average Weekly Circulation (2001)	244,594	111,341	355,935
Average Daily Circulation (2001)			196,401
Other DMA Total	Cable TV Households	Non-cable TV Households	Total TV Households
Estimated Station Totals*	32,380	39,420	71,800
Average Weekly Circulation (2001)	15,523	10,481	26,003
Average Daily Circulation (2001)			12,413

*Estimated station totals are sums of the Nielsen TV and Cable TV household estimates for each county in which the station registers viewing of more than 5% as per the Nielsen Survey Methods.

Michigan—Iron Mountain-Marquette

WDHS
Ch. 8

Network Service: Independent.

Licensee: W. Russell Withers Jr., 1500 E. B St., Iron Mountain, MI 49801.

Studio: 1500 E. B. St., Iron Mountain, MI 49801.

Mailing Address: Box 1508, Mount Vernon, IL 62864.

Phone: 906-776-8888.

Technical Facilities: Channel No. 8 (180-186 MHz). Authorized power: 29.6-kw visual. Antenna: 623-ft. above av. terrain, 160-ft. above ground, 1686-ft. above sea level.

Latitude	45°	49'	10"
Longitude	88°	02'	35"

Holds CP for change to 316-kw max. visual, 561-ft. above av. terrain, 161-ft. above ground, 1686-ft. above sea level, transmitter to 1500 E. B St., Millie Hill. BPCT-960711KL.

Transmitter: Millie Hill, Iron Mountain.

Digital Facilities: Channel No. 22 (518-524 MHz). Power: 37-kw max. visual. Antenna: 561-ft. above av. terrain, 161-ft. above ground.

Latitude	45°	49'	10"
Longitude	88°	02'	35"

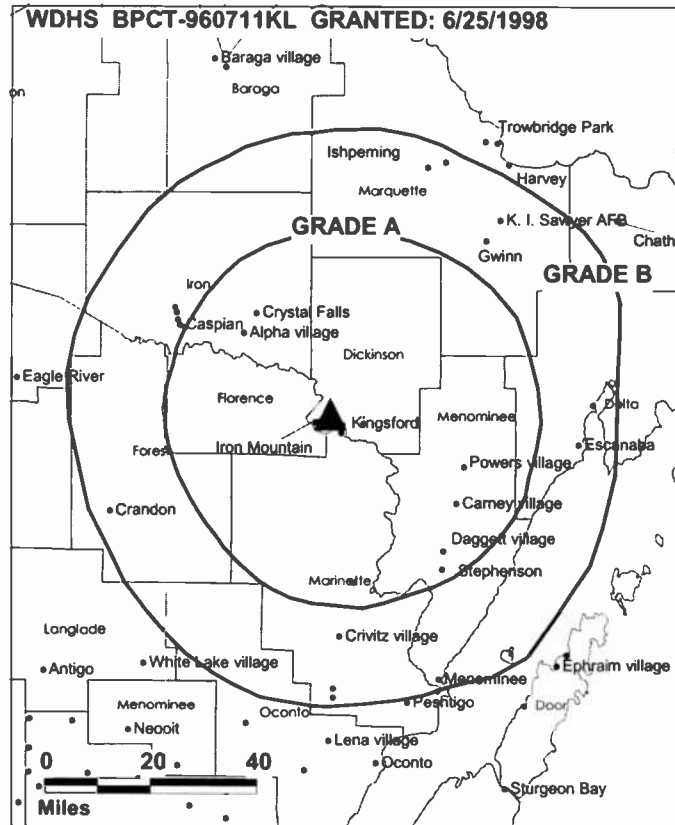
FCC Digital File Number: BPCDT-19991029AGA. Granted: June 15, 2000.

Note: Latitude and longitude coordinates shown are based on the North American Datum of 1927 (NAD 27) as currently required by the Mass Media Bureau of the FCC.

Ownership: W. Russell Withers Jr. (Group Owner).

Began Operation: October 19, 1994. Sale to Fant Broadcasting by Danny Hood Evangelistic Assn. approved by FCC November 13, 1995 but not consummated. Sale to present owner by Danny Hood Evangelistic Assn. approved by FCC October 30, 1996. Sale to MICI Inc. (Mario Iacobelli) approved by FCC April 25, 1997 but never consummated.

Represented (legal): Dennis J. Kelly.



Personnel:

Sue Quadrani, Station Manager.

Ed Allen, Production Manager.

Rates: On request.

City of License: Iron Mountain. **Station DMA:** Marquette. **Rank:** 177.

Nielsen Data: Not available.

Michigan—Jackson

WHTV
Ch. 18

Network Service: UPN.

Grantee: Spartan TV LLC, 6611 Santa Monica Blvd., Los Angeles, CA 90038-1311.

Studio: 1943 Cedar St., Suite A, Holt, MI 48842.

Phone: 517-699-0180. **Fax:** 517-694-1066.

E-mail: whtv@whtv18.com

Web Site: <http://www.whtv18.com>

Technical Facilities: Channel No. 18 (494-500 MHz). Authorized power: 200-kw max. visual. Antenna: 899-ft. above av. terrain, 903-ft. above ground, 1842-ft. above sea level.

Latitude	42°	25'	13"
Longitude	84°	31'	25"

Transmitter: 120 W. Michigan Ave.

Digital Facilities: Channel No. 34 (590-596 MHz). Power: 4-kw max. visual. Antenna: 174-ft. above av. terrain, 208-ft. above ground, 1147-ft. above sea level.

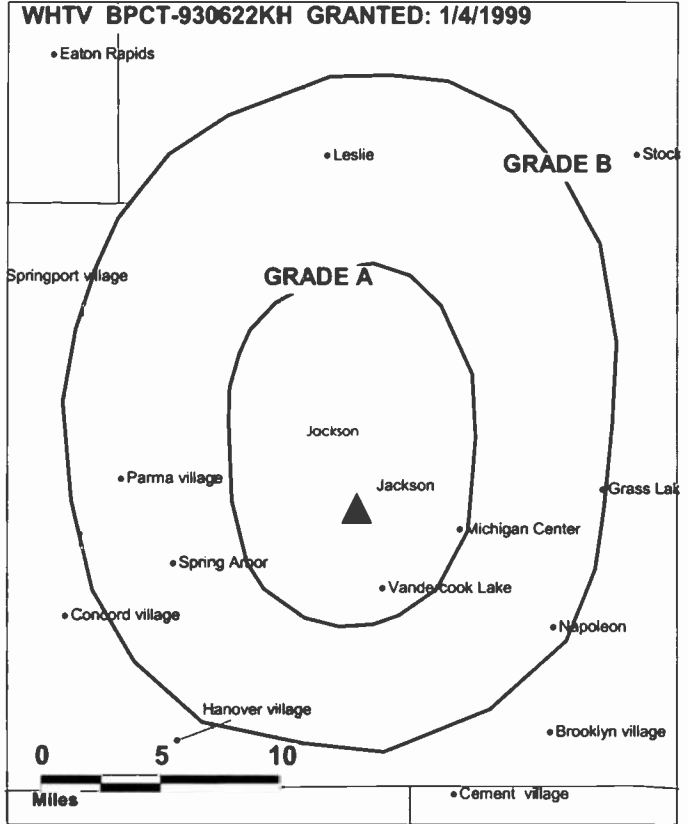
Latitude	42°	14'	52"
Longitude	84°	24'	24"

FCC Digital File Number: BPCDT-19991101AEC. Granted: March 10, 2000.

Note: Latitude and longitude coordinates shown are based on the North American Datum of 1927 (NAD 27) as currently required by the Mass Media Bureau of the FCC.

Ownership: Frank Washington; Venture Technologies Group LLC (Group Owner); Donald Wilson.

Began Operation: July 1, 1999. FCC approved voting control transfer to Frank Washington June 2, 2000.



Rates: On request.

City of License: Jackson. **Station DMA:** Lansing. **Rank:** 111.

Nielsen Data: Not available.

Michigan—Kalamazoo

WLLA
Ch. 64

Network Service: WBN.

Licensee: Christian Faith Broadcast Inc., 3809 Maple Ave., Box 247, Castalia, OH 44824.

Studio: 7048 Kilgore Rd., Kalamazoo, MI 49001.

Mailing Address: Box 3157, Kalamazoo, MI 49003.

Phone: 616-345-6421. **Fax:** 616-345-5665.

Technical Facilities: Channel No. 64 (770-776 MHz). Authorized power: 5000-kw max. visual. Antenna: 1086-ft. above av. terrain, 1066-ft. above ground, 1939-ft. above sea level.

Latitude 42° 33' 52"
Longitude 85° 27' 31"

Transmitter: 1870-ft. N of Keller Rd. & 1804-ft. W of Norris Rd.

Digital Facilities: Channel No. 45 (656-662 MHz). Power: 51.3-kw max. visual. Antenna: 984-ft. above av. terrain, 965-ft. above ground.

Latitude 42° 33' 52"
Longitude 85° 27' 31"

FCC Digital File Number: BPCDT-19991108AAD (pending).

Note: Latitude and longitude coordinates shown are based on the North American Datum of 1927 (NAD 27) as currently required by the Mass Media Bureau of the FCC.

Ownership: Christian Faith Broadcast Inc. (Group Owner).

Began Operation: June 30, 1987.

Represented (engineering): Smith Electronics.

Personnel:

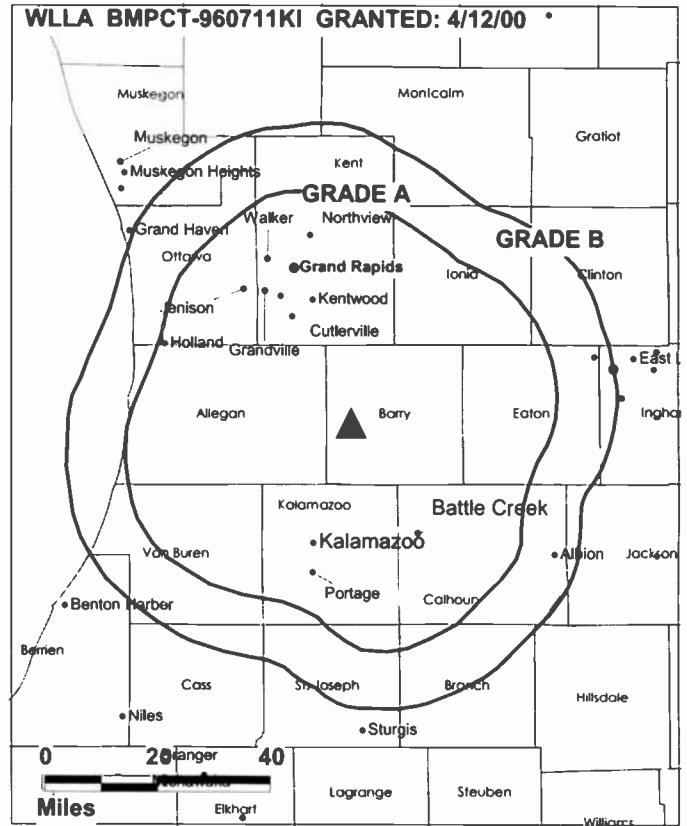
Richard Hawkins, General Manager.

Barbara Hawkins, Program Director.

Rusty Yost, Chief Engineer.

Highest 30 Sec. Rate: \$65.

City of License: Kalamazoo. **Station DMA:** Grand Rapids-Kalamazoo-Battle Creek. **Rank:** 38.



Circulation © 2001 Nielsen. Coverage based on Nielsen study.

Grand Total	Cable TV Households	Non-cable TV Households	Total TV Households
Estimated Station Totals*	81,460	13,360	94,820
Average Weekly Circulation (2001)	4,688	828	5,516
Average Daily Circulation (2001)			1,160

Station DMA Total	Cable TV Households	Non-cable TV Households	Total TV Households
Estimated Station Totals*	81,460	13,360	94,820
Average Weekly Circulation (2001)	4,688	828	5,516
Average Daily Circulation (2001)			1,160

*Estimated station totals are sums of the Nielsen TV and Cable TV household estimates for each county in which the station registers viewing of more than 5% as per the Nielsen Survey Methods.

Michigan—Onondaga-Lansing

WILX-TV
Ch. 10

Network Service: NBC.

Licensee: Benedek License Corp., 2895 Greenspoint Pkwy., Suite 250, Hoffman Estates, IL 60195.

Studio: 500 American Rd., Lansing, MI 48911-5978.

Phone: 517-393-0110. **Fax:** 517-393-8555.

E-mail: wilx@aol.com

Web Site: <http://www.wilx.com>

Technical Facilities: Channel No. 10 (192-198 MHz). Authorized power: 309-kw visual, 61.7-kw aural. Antenna: 980-ft. above av. terrain, 993-ft. above ground, 1957-ft. above sea level.

Latitude 42° 26' 33"
Longitude 84° 34' 21"

Transmitter: Rossman Rd., Onondaga.

Digital Facilities: Channel No. 57 (728-734 MHz). Power: 946.7-kw max. visual. Antenna: 981-ft. above av. terrain, 958-ft. above ground.

Latitude 42° 26' 33"
Longitude 84° 34' 21"

FCC Digital File Number: BPCDT-19991028ACS. Granted: May 12, 2000.

Note: Latitude and longitude coordinates shown are based on the North American Datum of 1927 (NAD 27) as currently required by the Mass Media Bureau of the FCC.

Multichannel TV Sound: Stereo only.

Satellite Earth Stations: ChannelMaster, 3.3-meter C-band; Comtech, 5-meter C-band; Harris, 4.6-meter Ku-band; Harris, 6-meter Ku-band; Vertex, 4.6-meter Ku-band; ChannelMaster, Harris, M/A-Com, Pinzone receivers.

News Services: AP, CNN Newsource, NBC News Channel.

Ownership: Benedek Broadcasting Co. LLC (Group Owner).

Began Operation: March 15, 1959. Sale to present owner by Brissette Broadcasting Corp. approved by FCC May 22, 1996 (*Television Digest*, Vol. 35:37, 52). Sale to Brissette Broadcasting Corp. by Adams Communications approved by FCC December 24, 1991. Sale to Adams Communications by Figgie International Inc. approved by FCC April 8, 1983. Sale to Figgie by Edward E. Wilson & Lansing Broadcasting Co. approved by FCC September 6, 1978 (Vol. 18:23).

Represented (sales): TeleRep Inc.

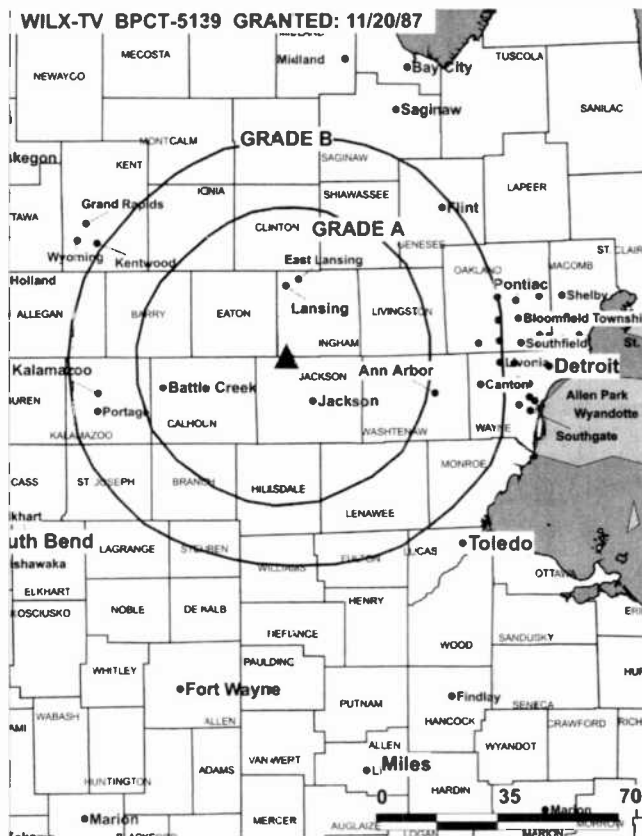
Personnel:

Chris Cornelius, Vice President & General Manager.

Tom Dolata, Operations & Production Manager.

Ernie Hedberg, General Sales Manager.

Gary King, Chief Engineer.



© 2002 Warren Communications News

Kevin Ragan, News Director.

Mark McClellan, Promotion Director.

Highest 30 Sec. Rate: \$2000.

City of License: Onondaga. **Station DMA:** Lansing. **Rank:** 111.

Circulation © 2001 Nielsen. Coverage based on Nielsen study.

Grand Total	Cable TV Households	Non-cable TV Households	Total TV Households
Estimated Station Totals*	256,620	273,550	530,170
Average Weekly Circulation (2001)	133,702	86,090	219,792
Average Daily Circulation (2001)			109,320
Station DMA Total	Cable TV Households	Non-cable TV Households	Total TV Households
Estimated Station Totals*	161,310	79,260	240,570
Average Weekly Circulation (2001)	118,377	53,677	172,054
Average Daily Circulation (2001)			91,405
Other DMA Total	Cable TV Households	Non-cable TV Households	Total TV Households
Estimated Station Totals*	95,310	194,290	289,600
Average Weekly Circulation (2001)	15,325	32,413	47,738
Average Daily Circulation (2001)			17,914

*Estimated station totals are sums of the Nielsen TV and Cable TV household estimates for each county in which the station registers viewing of more than 5% as per the Nielsen Survey Methods.

Michigan—Lansing

WLAJ
Ch. 53

Network Service: ABC.

Licensee: Freedom Broadcasting of Michigan Inc., 17666 Fitch, Irvine, CA 92614.

Studio: 5815 S. Pennsylvania Ave., Lansing, MI 48911.

Phone: 517-394-5300. **Fax:** 517-887-0077.

Web Site: <http://www.wlaj.com>

Technical Facilities: Channel No. 53 (704-710 MHz). Authorized power: 1400-kw max. visual. Antenna: Circularly polarized, 981-ft. above av. terrain, 1009-ft. above ground, 1929-ft. above sea level.

Latitude 42° 25' 11"
Longitude 84° 31' 26"

Requests modification of CP for change to 1410-kw max. visual. BMPCT-20010306AAW.

Transmitter: 4543 Baseline Rd., Rives Junction.

Digital Facilities: Channel No. 51 (692-698 MHz). Power: 1000-kw max. visual. Antenna: 981-ft. above av. terrain, 988-ft. above ground.

Latitude 42° 25' 13"
Longitude 84° 31' 25"

Transmitter: 4543 Baseline Rd., Rives Junction.

FCC Digital File Number: BPCDT-19991029ABU (pending).

Note: Latitude and longitude coordinates shown are based on the North American Datum of 1927 (NAD 27) as currently required by the Mass Media Bureau of the FCC.

Multichannel TV Sound: Stereo and separate audio program.

Satellite Earth Stations: Andrew, 4.5-meter C-band; Andrew, 7.3-meter C-band; Andrew, 7.3-meter Ku & C-band; DH Satellite, 3.8-meter; Andrew, Standard Communications receivers.

Ownership: Freedom Broadcasting Inc. (Group Owner).

Began Operation: October 13, 1990. Sale to present owner by Lansing 53 Inc. approved by FCC June 22, 1998 (*Television Digest*, Vol. 38:3).

Represented (sales): TeleRep Inc.

Represented (legal): Bechtel & Cole, Chartered.

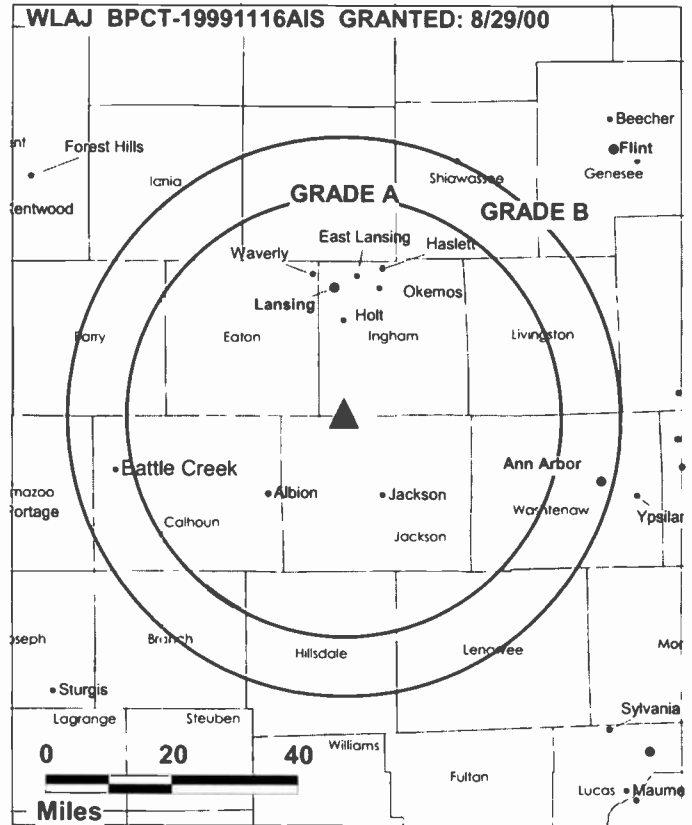
Personnel:

James Wareham, Vice President & General Manager.

Paul Crocket, Sales Manager.

Jeannene Evans, Business Manager.

Larry A. Estlack, Engineering Director.



© 2002 Warren Communications News

Michael Winsky, Chief Engineer.

Highest 30 Sec. Rate: \$2000.

City of License: Lansing. **Station DMA:** Lansing. **Rank:** 111.

Circulation © 2001 Nielsen. Coverage based on Nielsen study.

Grand Total	Cable TV Households	Non-cable TV Households	Total TV Households
Estimated Station Totals*	218,020	171,510	389,530
Average Weekly Circulation (2001)	113,060	42,119	155,179
Average Daily Circulation (2001)			61,906
Station DMA Total	Cable TV Households	Non-cable TV Households	Total TV Households
Estimated Station Totals*	161,310	79,260	240,570
Average Weekly Circulation (2001)	108,636	34,155	142,791
Average Daily Circulation (2001)			58,766
Other DMA Total	Cable TV Households	Non-cable TV Households	Total TV Households
Estimated Station Totals*	56,710	92,250	148,960
Average Weekly Circulation (2001)	4,424	7,964	12,389
Average Daily Circulation (2001)			3,140

*Estimated station totals are sums of the Nielsen TV and Cable TV household estimates for each county in which the station registers viewing of more than 5% as per the Nielsen Survey Methods.

Michigan—Lansing

WLNS-DT Ch. 59

Network Service: CBS.

Grantee: Young Broadcasting of Lansing Inc., 2820 E. Saginaw St., Lansing, MI 48912.

Studio: 2820 E. Saginaw St., Lansing, MI 48912.

Phone: 517-372-8282.

Digital Facilities: Channel No. 59 (740-746 MHz). Power: 916-kw max. visual. Antenna: 1886-ft. above av. terrain, 991-ft. above ground.

Latitude	42°	41'	19"
Longitude	84°	22'	35"

Definition: High.

Note: Latitude and longitude coordinates shown are based on the North American Datum of 1927 (NAD 27) as currently required by the Mass Media Bureau of the FCC.

Ownership: Young Broadcasting Inc. (Group Owner).

Began Digital Operation: January 28, 2001.

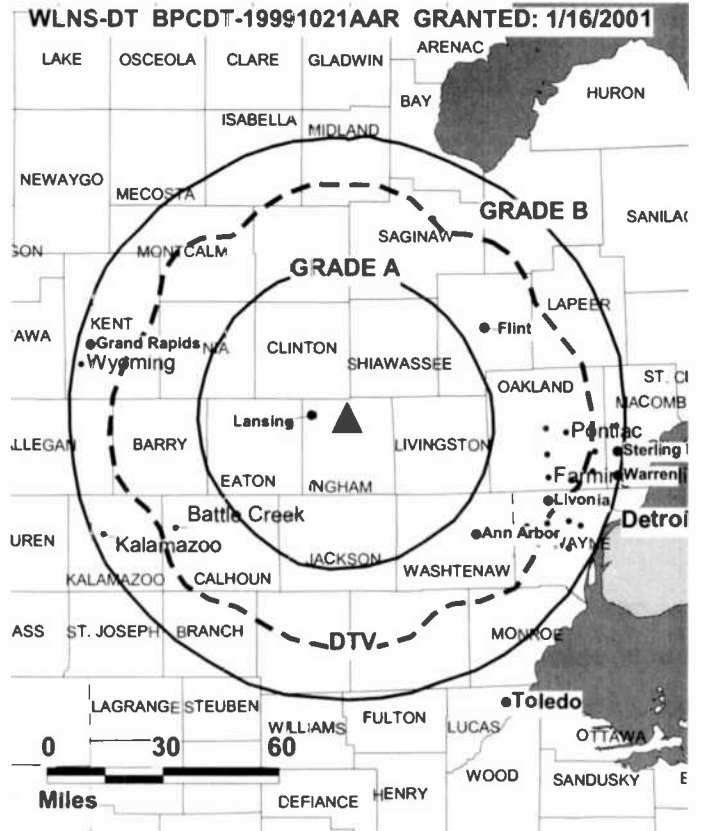
Personnel:

Gene Shanahan, Operations Manager.

Mike Holcomb, Chief Engineer.

Tim Starkey, General Sales Manager.

Rates: On request.



City of License: Lansing. **Station DMA:** Lansing. **Rank:** 111.

Michigan—Lansing

WLNS-TV Ch. 6

Network Service: CBS.

Licensee: Young Broadcasting of Lansing Inc., 2820 E. Saginaw St., Lansing, MI 48912.

Studio: 2820 E. Saginaw St., Lansing, MI 48912.

Phone: 517-372-8282. **Fax:** 517-374-7610.

E-mail: rossw@wlms.com; wlms@wlms.com

Web Site: http://www.wlms.com

Technical Facilities: Channel No. 6 (82-88 MHz). Authorized power: 100-kw visual, 20-kw aural. Antenna: 1000-ft. above av. terrain, 1023-ft. above ground, 1923-ft. above sea level.

Latitude 42° 41' 14"
Longitude 84° 22' 35"

Transmitter: Vanatta Rd. near Jolly Rd.

Began Digital Operation: January 28, 2001.

Note: Latitude and longitude coordinates shown are based on the North American Datum of 1927 (NAD 27) as currently required by the Mass Media Bureau of the FCC.

Satellite Earth Stations: Scientific-Atlanta, 4.6-meter C-band; Scientific-Atlanta, 7-meter C-band; Scientific-Atlanta receivers.

News Services: AP, CNN Newsource, Sports News Satellite.

Ownership: Young Broadcasting Inc. (Group Owner).

Began Operation: May 1, 1950. Sale to present owner by Backe Communications approved by FCC May 14, 1986 (*Television Digest*, Vol. 26:15). Sale to Backe Communications by Gross Telecasting approved by FCC April 26, 1984 (Vol. 24:12, 12).

Represented (sales): Adam Young Inc.

Represented (legal): Wiley, Rein & Fielding.

Personnel:

Ronald J. Kwasnick, President.

Ross Woodstock, Vice President & General Manager.

Daniel Batchelor, Station & General Sales Manager.

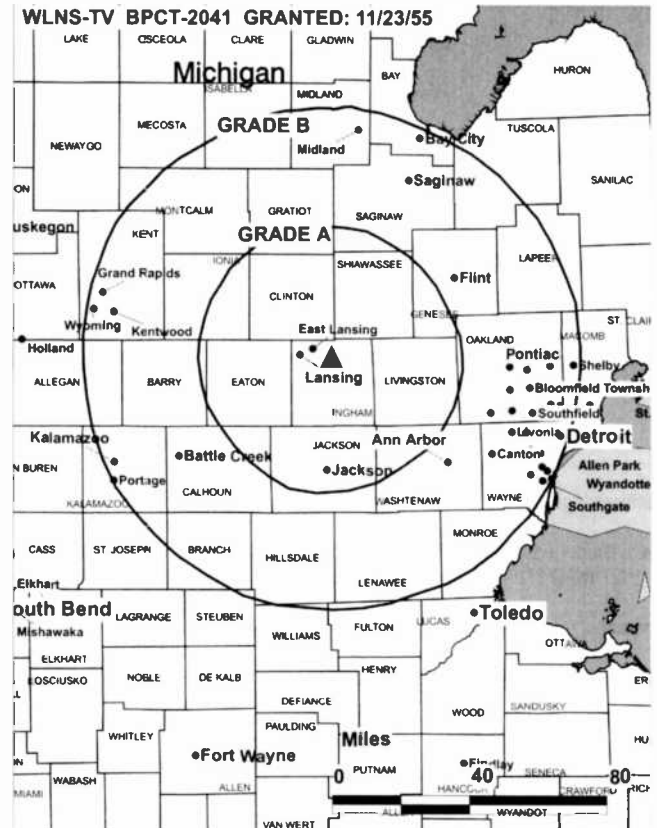
Becky Lutgen, News Director.

Gene Shanahan, Operations Manager.

Dawn Thompson, Business Manager.

Mike Holcomb, Chief Engineer.

Highest 30 Sec. Rate: \$1000.



© 2002 Warren Communications News

City of License: Lansing. **Station DMA:** Lansing. **Rank:** 111.

Circulation © 2001 Nielsen. Coverage based on Nielsen study.

Grand Total	Cable TV Households	Non-cable TV Households	Total TV Households
Estimated Station Totals*	304,790	283,600	588,390
Average Weekly Circulation (2001)	147,971	97,843	245,813
Average Daily Circulation (2001)			119,682
Station DMA Total	Cable TV Households	Non-cable TV Households	Total TV Households
Estimated Station Totals*	161,310	79,260	240,570
Average Weekly Circulation (2001)	117,243	52,267	169,509
Average Daily Circulation (2001)			92,164
Other DMA Total	Cable TV Households	Non-cable TV Households	Total TV Households
Estimated Station Totals*	143,480	204,340	347,820
Average Weekly Circulation (2001)	30,728	45,576	76,304
Average Daily Circulation (2001)			27,517

*Estimated station totals are sums of the Nielsen TV and Cable TV household estimates for each county in which the station registers viewing of more than 5% as per the Nielsen Survey Methods.

Michigan—Lansing

WSYM-TV Ch. 47

Network Service: FOX.

Licensee: Jounal Broadcast Corp., 3355 S. Valley View Blvd., Las Vegas, NV 89102.

Studio: 600 W. St. Joseph St., Suite 47, Lansing, MI 48933.

Phone: 517-484-7747. **Fax:** 517-484-3144.

E-mail: fox47news@fox47news.com

Web Site: http://www.fox47news.com

Technical Facilities: Channel No. 47 (668-674 MHz). Authorized power: 1350-kw max. & 813-kw horizontal visual, 135-kw max. & 81.3-kw horizontal aural. Antenna: 1000-ft. above av. terrain, 1036-ft. above ground, 1956-ft. above sea level.

Latitude 42° 28' 03"
Longitude 84° 39' 06"

Transmitter: 9447 Holmes Hwy., Eaton Rapids.

Digital Facilities: Channel No. 38 (614-620 MHz). Power: 1000-kw max. visual. Antenna: 922-ft. above av. terrain, 932-ft. above ground.

Latitude 42° 28' 03"
Longitude 84° 39' 06"

FCC Digital File Number: BPCDT-19991101AIA (pending).

Note: Latitude and longitude coordinates shown are based on the North American Datum of 1927 (NAD 27) as currently required by the Mass Media Bureau of the FCC.

Satellite Earth Stations: M/A-Corn, 3.2-meter C-band; Microdyne, 7-meter C-band; Ver-tex, 4.6-meter Ku-band; Drake, M/A-Corn, Microdyne receivers.

Ownership: Jounal Broadcast Group Inc. (Group Owner).

Began Operation: December 1, 1982. Sale to WTMJ Inc. by F & S Development Group approved by FCC November 9, 1984 (*Television Digest*, Vol. 24:34, 39). Sale to present owner by WTMJ Inc. approved by FCC December 23, 1997.

Represented (sales): Petry Television Inc.

Represented (legal): Crowell & Moring LLP.

Represented (engineering): Carl E. Smith Consulting Engineers.

Personnel:

Judy D. Kenney, Vice President & General Manager.

Gary Baxter, General Sales Manager.

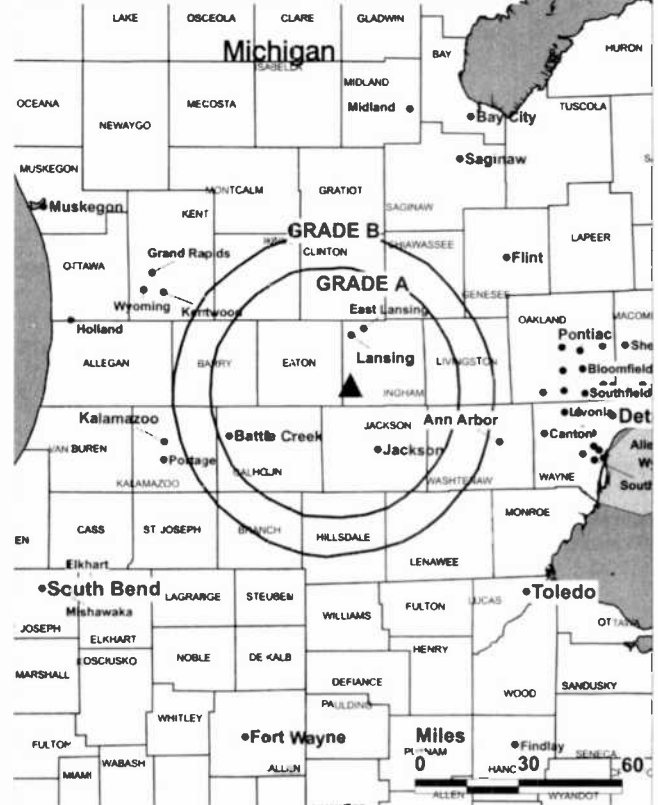
Bill B. Shipley, Operations & Program Director.

Steve Wilcox, News Director.

Kip Bohne, Promotion Director.

Bill Tessman, Chief Engineer.

WSYM-TV BMPCT-821004KF GRANTED: 10/15/82



© 2002 Warren Communications News

Jami Anderson, Controller.

Highest 30 Sec. Rate: \$5000.

City of License: Lansing. **Station DMA:** Lansing. **Rank:** 111.

Circulation © 2001 Nielsen. Coverage based on Nielsen study.

Grand Total	Cable TV Households	Non-cable TV Households	Total TV Households
Estimated Station Totals*	243,250	227,500	470,750
Average Weekly Circulation (2001)	110,658	60,155	170,813
Average Daily Circulation (2001)			59,495

Station DMA Total	Cable TV Households	Non-cable TV Households	Total TV Households
Estimated Station Totals*	161,310	79,260	240,570
Average Weekly Circulation (2001)	95,701	39,386	135,087
Average Daily Circulation (2001)			48,508

Other DMA Total	Cable TV Households	Non-cable TV Households	Total TV Households
Estimated Station Totals*	81,940	148,240	230,180
Average Weekly Circulation (2001)	14,957	20,769	35,727
Average Daily Circulation (2001)			10,987

*Estimated station totals are sums of the Nielsen TV and Cable TV household estimates for each county in which the station registers viewing of more than 5% as per the Nielsen Survey Methods.

Michigan—Marquette

WLUC-TV Ch. 6

Network Service: NBC.

Licensee: WLUC/Raycom Media Inc., 201 Monroe St., RSA Tower, 20th Floor, Montgomery, AL 36104.

Studio: 177 U.S. Hwy. 41 E, Negaunee, MI 49866.

Branch Office: 606 Ludington, Escanaba, MI 49829.

Phones: 906-475-4161 (Negaunee); 906-786-6666 (Escanaba). **Fax:** 906-475-4824 (Negaunee); 906-786-9066 (Escanaba).

E-mail: jryan@wluctv6.com

Web Site: <http://www.wluctv6.com>

Technical Facilities: Channel No. 6 (82-88 MHz). Authorized power: 100-kw visual, 20-kw aural. Antenna: 978-ft. above av. terrain, 1018-ft. above ground, 2495-ft. above sea level.

Latitude 46° 20' 11"
Longitude 87° 50' 55"

Transmitter: 3-mi. W of Rte. 581, 14-mi. SW of Ishpeming.

Digital Facilities: Channel No. 35 (596-602 MHz). Power: 960-kw max. visual. Antenna: 837-ft. above av. terrain, 812-ft. above ground.

Latitude 46° 20' 11"
Longitude 87° 50' 55"

FCC Digital File Number: BPCDT-19991025AEP. Granted: May 12, 2000.

Note: Latitude and longitude coordinates shown are based on the North American Datum of 1927 (NAD 27) as currently required by the Mass Media Bureau of the FCC.

Satellite Earth Stations: Scientific-Atlanta, 4.6-meter C-band; Scientific-Atlanta, 4.6-meter Ku-band; Scientific-Atlanta, 5-meter C-band; Scientific-Atlanta, 7-meter C-band; Scientific-Atlanta receivers.

News Service: AP.

Ownership: Raycom Media Inc. (Group Owner).

Began Operation: March 23, 1956. Sale to present owner by Federal Broadcasting approved by FCC September 24, 1996. Sale to Federal Broadcasting by Gillett Group approved by FCC July 17, 1987 (*Television Digest*, Vol. 27:20). Sale to Gillett Group by Post Corp. approved by FCC June 19, 1984. Sale to Post Corp. with WLUC-TV, Green Bay, WI by M & M Broadcasting Co. approved by FCC January 6, 1965 (Vol. 4:41; 5:2). In 1960 Lake Superior Broadcasting sold 48% interest to M & M Broadcasting for \$40,000. Sale of 52% control to M & M Broadcasting by original licensee, Lake Superior Broadcasting, approved by FCC July 8, 1959 (Vol. 15:24, 28).

Represented (sales): Harrington, Righter & Parsons Inc.

Represented (legal): Covington & Burling.

Personnel:

Brad Van Sluyters, Vice President & General Manager.

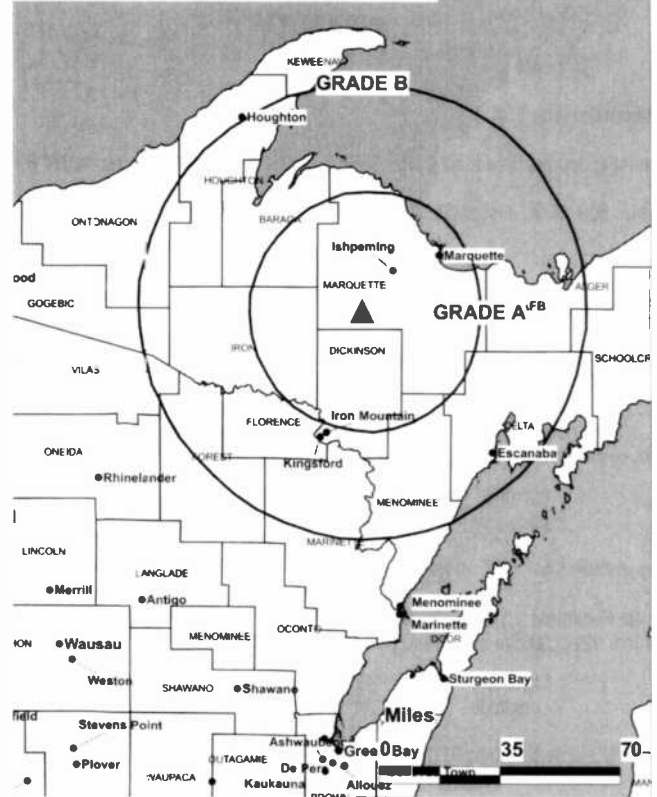
Rob Jamros, Local Sales Manager.

Dan DiIoreto, National Sales Manager.

Judy Richer, Business Manager.

Kim Parker, Marketing Director.

WLUC-TV BPCT-4454 GRANTED: 9/24/71



© 2002 Warren Communications News

Karen Rhodes, Production Manager.

Ed Kearney, Operations & News Director.

Steve Asplund, Assistant News Director.

Sonny Reschka, Chief Engineer.

Rates: On request.

City of License: Marquette. **Station DMA:** Marquette. **Rank:** 177.

Circulation © 2001 Nielsen. Coverage based on Nielsen study.

Grand Total	Cable TV Households	Non-cable TV Households	Total TV Households
Estimated Station Totals*	88,460	35,310	123,770
Average Weekly Circulation (2001)	62,196	12,743	74,939
Average Daily Circulation (2001)			45,818
Station DMA Total	Cable TV Households	Non-cable TV Households	Total TV Households
Estimated Station Totals*	61,110	18,620	79,730
Average Weekly Circulation (2001)	50,478	10,428	60,906
Average Daily Circulation (2001)			40,207
Other DMA Total	Cable TV Households	Non-cable TV Households	Total TV Households
Estimated Station Totals*	27,350	16,690	44,040
Average Weekly Circulation (2001)	11,718	2,315	14,033
Average Daily Circulation (2001)			5,612

*Estimated station totals are sums of the Nielsen TV and Cable TV household estimates for each county in which the station registers viewing of more than 5% as per the Nielsen Survey Methods.

Michigan—Muskegon

WTLJ
Ch. 54

Network Service: TBN.

Licensee: Tri-State Christian TV Inc., Box 1010, Marion, IL 62959.

Studio: 10290 48th Ave., Allendale, MI 49401.

Phone: 616-895-4154. **Fax:** 616-892-4401.

E-mail: wtij@tct-net.org

Web Site: http://www.tct-net.org

Technical Facilities: Channel No. 54 (710-716 MHz). Authorized power: 4395-kw max. visual, 440-kw max. aural. Antenna: 966-ft. above av. terrain, 962-ft. above ground, 1642-ft. above sea level.

Latitude 42° 57' 25"
Longitude 85° 54' 07"

Transmitter: 3-mi. ESE at SE corner of 48th & Pierce Sts., Allendale.

Digital Facilities: Channel No. 24 (530-536 MHz). Power: 1000-kw max. visual. Antenna: 922-ft. above av. terrain, 919-ft. above ground, 1598-ft. above sea level.

Latitude 42° 57' 25"
Longitude 85° 54' 07"

Transmitter: Side of existing tower at 10290 48th Ave., Allendale.

FCC Digital File Number: BPCDT-990803LG (pending).

Note: Latitude and longitude coordinates shown are based on the North American Datum of 1927 (NAD 27) as currently required by the Mass Media Bureau of the FCC.

Satellite Earth Station: Comtech, 5-meter C-band; Harris receivers.

Ownership: Tri-State Christian TV Inc. (Group Owner).

Began Operation: November 3, 1986.

Personnel:

Garth W. Coonce, President.

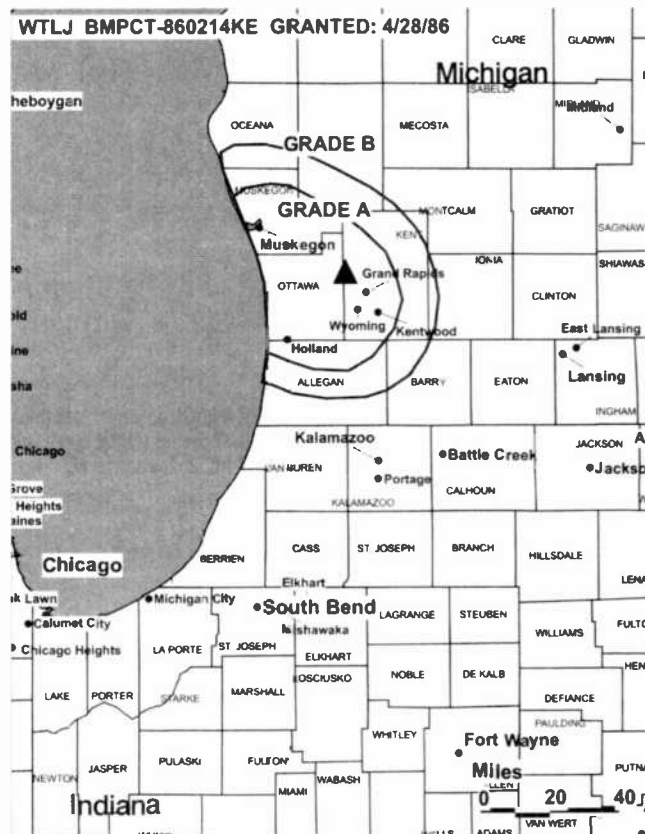
Don Gladden, General Manager.

Vic Van Deventer, Station Manager.

Frank Ayre, Engineer.

Joseph Robinson, Programming Director.

Rates: On request.



© 2002 Warren Communications News

City of License: Muskegon. **Station DMA:** Grand Rapids-Kalamazoo-Battle Creek. **Rank:** 38.

Circulation © 2001 Nielsen. Coverage based on Nielsen study.

Grand Total	Cable		Non-cable		Total
	TV Households	TV Households	TV Households	TV Households	
Estimated Station Totals*	45,700		47,240		92,940
Average Weekly Circulation (2001)	2,559		3,034		5,593
Average Daily Circulation (2001)					1,457

Station DMA Total	Cable		Non-cable		Total
	TV Households	TV Households	TV Households	TV Households	
Estimated Station Totals*	45,700		47,240		92,940
Average Weekly Circulation (2001)	2,559		3,034		5,593
Average Daily Circulation (2001)					1,457

*Estimated station totals are sums of the Nielsen TV and Cable TV household estimates for each county in which the station registers viewing of more than 5% as per the Nielsen Survey Methods.

Michigan—Saginaw

WAQP
Ch. 49

Network Service: Independent.

Licensee: Tri-State Christian TV Inc., Box 1010, Marion, IL 62959.

Studio: 2865 Trautner Dr., Saginaw, MI 48604.

Phone: 517-249-5969.

Web Site: <http://www.tct-net.org>

Technical Facilities: Channel No. 49 (680-686 MHz). Authorized power: 1000-kw max. & 833.68-kw horizontal visual, 100-kw max. & 83.37-kw horizontal aural. Antenna: 940-ft. above av. terrain, 964-ft. above ground, 1574-ft. above sea level.

Latitude 43° 13' 18"
Longitude 84° 03' 14"

Transmitter: 7114 W. Gary Rd., Chesaning.

Digital Facilities: Channel No. 48 (674-680 MHz). Power: 500-kw max. visual. Antenna: 942-ft. above av. terrain, 965-ft. above ground, 1575-ft. above sea level.

Latitude 43° 13' 18"
Longitude 84° 03' 14"

Transmitter: Side of existing tower located at 7114 W. Gary Rd., Chesaning.

FCC Digital File Number: BPCDT-990803LI (pending).

Note: Latitude and longitude coordinates shown are based on the North American Datum of 1927 (NAD 27) as currently required by the Mass Media Bureau of the FCC.

Satellite Earth Stations: Scientific-Atlanta, 4.5-meter Ku-band; Scientific-Atlanta, 4.6-meter C-band; Winegard, 3-meter C-band; Drake, SatCom, Scientific-Atlanta receivers.

Ownership: Tri-State Christian TV Inc. (Group Owner).

Began Operation: March 26, 1985.

Personnel:

Garth W. Coonce, President.

Michael Socier, General Manager.

Ronald L. Booth, Engineer.

Terry Thrans, Program Director.

Rates: On request.

City of License: Saginaw. **Station DMA:** Flint-Saginaw-Bay City. **Rank:** 64.



© 2002 Warren Communications News

Circulation © 2001 Nielsen. Coverage based on Nielsen study.

Grand Total	Cable TV Households	Non-cable TV Households	Total TV Households
Estimated Station Totals*	198,010	100,600	298,610
Average Weekly Circulation (2001)	10,668	6,390	17,058
Average Daily Circulation (2001)			6,121

Station DMA Total	Cable TV Households	Non-cable TV Households	Total TV Households
Estimated Station Totals*	198,010	83,630	281,640
Average Weekly Circulation (2001)	10,668	4,761	15,429
Average Daily Circulation (2001)			5,833

Other DMA Total	Cable TV Households	Non-cable TV Households	Total TV Households
Estimated Station Totals*	0	16,970	16,970
Average Weekly Circulation (2001)	0	1,629	1,629
Average Daily Circulation (2001)			288

*Estimated station totals are sums of the Nielsen TV and Cable TV household estimates for each county in which the station registers viewing of more than 5% as per the Nielsen Survey Methods.

Michigan—Saginaw-Flint-Bay City-Midland

WEYI-TV Ch. 25

Network Service: NBC.

Licensee: STC License Co., 200 Crescent Court, Suite 1600, Dallas, TX 75201.

Studio: 2225 W. Willard Rd., Clio, MI 48420.

Phone: 810-687-1000. **Fax:** 810-687-4925.

E-mail: mail@nbc25.net; news@nbc25.net

Technical Facilities: Channel No. 25 (536-542 MHz). Authorized power: 2035-kw max. & 675-kw horizontal visual, 204-kw max. & 68-kw horizontal aural. Antenna: 1320-ft. above av. terrain, 1359-ft. above ground, 2049-ft. above sea level.

Latitude 43° 13' 01"
Longitude 83° 43' 17"

Transmitter: 2225 W. Willard Rd., Clio.

Digital Facilities: Channel No. 30 (566-572 MHz). Power: 203-kw max. visual. Antenna: 814-ft. above av. terrain, 820-ft. above ground.

Latitude 43° 13' 01"
Longitude 83° 43' 17"

FCC Digital File Number: BPCDT-19991022AAU. Granted: April 28, 2000.

Note: Latitude and longitude coordinates shown are based on the North American Datum of 1927 (NAD 27) as currently required by the Mass Media Bureau of the FCC.

Satellite Earth Stations: Harris, 9-meter C-band; Scientific-Atlanta, 4.5-meter C-band; Scientific-Atlanta, 7-meter C-band; Vertex, 3.1-meter Ku-band; Harris receivers.

News Service: AP.

Ownership: Sunrise Television Corp. Station is controlled by Smith Broadcasting Partners LP (Group Owner).

Began Operation: April 5, 1953. Initially broadcast on Ch. 57; shifted to Ch. 25 September 14, 1965. Sale of 33.33% to William J. Edwards & Howard H. Wolfe by estate of Alvin Bentley, increasing their holdings to 50% each, approved by FCC March 6, 1970. Sale to Rust Craft approved by FCC February 16, 1972 (*Television Digest*, Vol. 11:43; 12:8). Sale to Ziff Corp. by Rust Craft approved by FCC May 10, 1978 (Vol. 17:26, 27, 36, 38, 18:20, 31). Sale to Television Partners by Ziff Corp. approved by FCC in 1982. Sale to Smith Broadcasting Partners LP by Television Station Partners approved by FCC September 29, 1995 (Vol. 35:17, 41). Sale to present owner by Smith Broadcasting Partners LP approved by FCC February 26, 1997 (Vol 36:46). Transfer of control back to Smith Broadcasting Partners LP approved by FCC July 12, 2000; ownership retained by Sunrise Television Corp.

Represented (sales): Continental Television Sales.

Represented (legal): Hogan & Hartson LLP.

Personnel:

Ron Pulera, General Manager.

Sharon Quakenbush, Assistant General Manager.

Don Wiggins, General & National Sales Manager.

Roger Lyons, News Director.

Daniel Somes, Chief Engineer.



© 2002 Warren Communications News

Bruce Howie, Sales Manager.

James Griffel, Promotion Public Service.

Jon Bengtson, Program Manager.

Highest 30 Sec. Rate: \$3500.

City of License: Saginaw. **Station DMA:** Flint-Saginaw-Bay City. **Rank:** 64.

Circulation © 2001 Nielsen. Coverage based on Nielsen study.

Grand Total	Cable TV Households	Non-cable TV Households	Total TV Households
Estimated Station Totals*	339,010	238,620	577,630
Average Weekly Circulation (2001)	202,704	112,264	314,968
Average Daily Circulation (2001)			146,458
Station DMA Total	Cable TV Households	Non-cable TV Households	Total TV Households
Estimated Station Totals*	292,020	156,970	448,990
Average Weekly Circulation (2001)	190,568	95,291	285,859
Average Daily Circulation (2001)			135,341
Other DMA Total	Cable TV Households	Non-cable TV Households	Total TV Households
Estimated Station Totals*	46,990	81,650	128,640
Average Weekly Circulation (2001)	12,136	16,973	29,109
Average Daily Circulation (2001)			11,117

* Estimated stat on totals are sums of the Nielsen TV and Cable TV household estimates for each county in which the station registers viewing of more than 5% as per the Nielsen Survey Methods.

Michigan—Sault Ste. Marie

WGTV

Ch. 8

(Satellite of WGTU, Traverse City, MI)

Network Service: ABC.

Licensee: Scanlan Communications Inc., 201 E. Front St., Traverse City, MI 49684.

Studio: See WGTU, Traverse City, MI.

Phone: 616-946-2900. **Fax:** 616-946-1600.

E-mail: wgtu@wgtu.com

Technical Facilities: Channel No. 8 (180-186 MHz). Authorized power: 316-kw visual, 63.2-kw aural. Antenna: 978-ft. above av. terrain, 864-ft. above ground, 1654-ft. above sea level.

Latitude 46° 03' 09"
Longitude 84° 06' 28"

Transmitter: 0.9-mi. W of Goetzville, Chippewa County.

Digital Facilities: Channel No. 56 (722-728 MHz). Power: 70-kw max. visual. Antenna: 902-ft. above av. terrain, 775-ft. above ground.

Latitude 46° 03' 08"
Longitude 84° 06' 38"

FCC Digital File Number: BPCDT-19991027ABT. Granted: June 7, 2000.

Note: Latitude and longitude coordinates shown are based on the North American Datum of 1927 (NAD 27) as currently required by the Mass Media Bureau of the FCC.

Satellite Earth Station: Scientific-Atlanta, 7-meter C-band; Scientific-Atlanta receivers.

Ownership: Scanlan Communications Inc. (Group Owner).

Began Operation: October 29, 1976.

Represented (sales): Katz American Television.

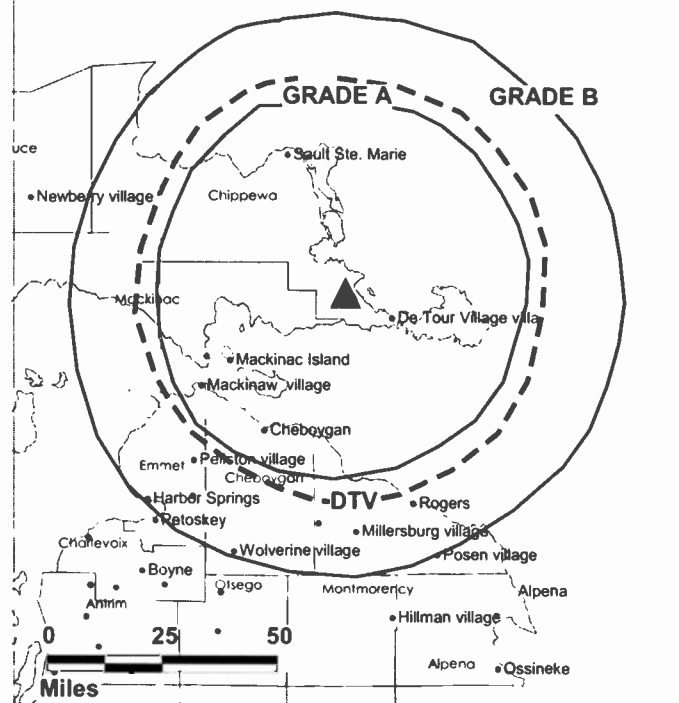
Represented (legal): Latham & Watkins.

Personnel: See WGTU, Traverse City, MI.

Rates: On request.

City of License: Sault Ste. Marie. **Station DMA:** Traverse City-Cadillac. **Rank:** 117.

WGTV BPCDT-4685 GRANTED: 12/2/75



© 2002 Warren Communications News

Circulation © 2001 Nielsen. Coverage based on Nielsen study.

Grand Total	Cable TV Households	Non-cable TV Households	Total TV Households
Estimated Station Totals*	17,340	32,560	49,900
Average Weekly Circulation (2001)	10,244	12,458	22,702
Average Daily Circulation (2001)			9,885
Station DMA Total	Cable TV Households	Non-cable TV Households	Total TV Households
Estimated Station Totals*	17,340	29,410	46,750
Average Weekly Circulation (2001)	10,244	11,916	22,160
Average Daily Circulation (2001)			9,828
Other DMA Total	Cable TV Households	Non-cable TV Households	Total TV Households
Estimated Station Totals*	0	3,150	3,150
Average Weekly Circulation (2001)	0	542	542
Average Daily Circulation (2001)			57

*Estimated station totals are sums of the Nielsen TV and Cable TV household estimates for each county in which the station registers viewing of more than 5% as per the Nielsen Survey Methods.

Michigan—Sault Ste. Marie

WWUP-TV Ch. 10 (Satellite of WWTV, Cadillac, MI)

Network Service: CBS.

Licensee: Heritage Broadcasting Co. of Michigan, Box 627, Cadillac, MI 49601.

Studio: 22320 130th Ave., Tustin, MI 49688.

Mailing Address: Box 627, Cadillac, MI 49601.

Phone: 231-775-3478. **Fax:** 231-775-3671.

E-mail: info@9and10news.com

Web Site: http://www.9and10news.com

Technical Facilities: Channel No. 10 (192-198 MHz). Authorized power: 316-kw visual, 3.16-kw aural. Antenna: 1214-ft. above av. terrain, 1126-ft. above ground, 1844-ft. above sea level.

Latitude 46° 03' 36"
Longitude 84° 05' 57"

Transmitter: Traynor Rd., Goetzville.

Digital Facilities: Channel No. 49 (680-686 MHz). Power: 950.4-kw max. visual. Antenna: 1214-ft. above av. terrain, 1090-ft. above ground.

Latitude 46° 03' 36"
Longitude 84° 05' 57"

FCC Digital File Number: BPCDT-19991021ACO. Granted: March 9, 2001.

Note: Latitude and longitude coordinates shown are based on the North American Datum of 1927 (NAD 27) as currently required by the Mass Media Bureau of the FCC.

Multichannel TV Sound: Stereo only.

Satellite Earth Station: Vertex, 4.6-meter Ku-band.

Ownership: Heritage Broadcasting Group (Group Owner).

Began Operation: June 15, 1962.

Represented (sales): Blair Television.

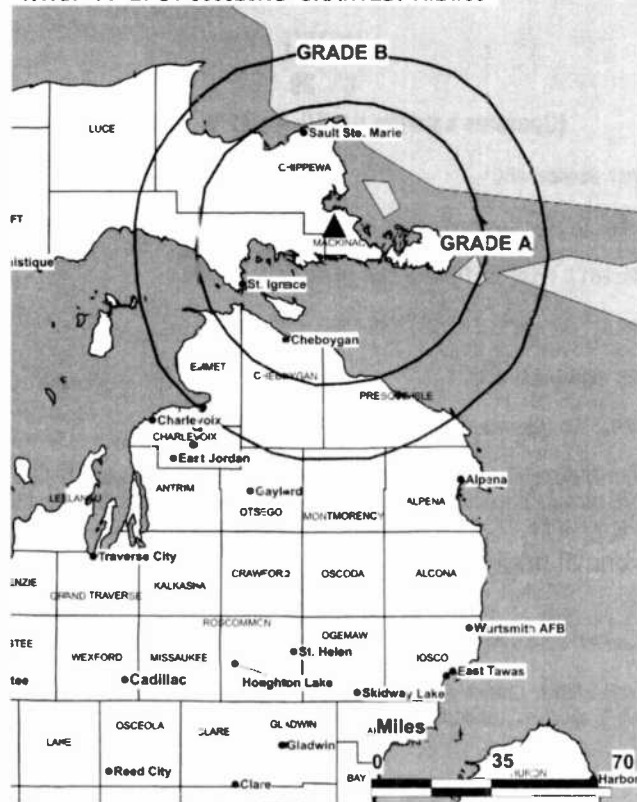
Represented (legal): Pepper & Corazzini LLP.

Personnel: See WWTV, Cadillac, MI.

Rates: On request.

City of License: Sault Ste. Marie. **Station DMA:** Traverse City-Cadillac. **Rank:** 117.

WWUP-TV BPCT-£60926KG GRANTED: 11/21/86



© 2002 Warren Communications News

Circulation © 2001 Nielsen. Coverage based on Nielsen study.

Grand Total	Cable TV Households	Non-cable TV Households	Total TV Households
Estimated Station Totals*	27,180	37,220	64,400
Average Weekly Circulation (2001)	14,636	15,592	30,227
Average Daily Circulation (2001)			17,377
Station DMA Total	Cable TV Households	Non-cable TV Households	Total TV Households
Estimated Station Totals*	17,340	32,460	49,800
Average Weekly Circulation (2001)	14,045	14,798	28,843
Average Daily Circulation (2001)			17,075
Other DMA Total	Cable TV Households	Non-cable TV Households	Total TV Households
Estimated Station Totals*	9,840	4,760	14,600
Average Weekly Circulation (2001)	590	794	1,384
Average Daily Circulation (2001)			302

*Estimated station totals are sums of the Nielsen TV and Cable TV household estimates for each county in which the station registers viewing of more than 5% as per the Nielsen Survey Methods.

Michigan—Traverse City

WGTV

Ch. 29

(Operates satellite WGTV, Sault St. Marie, MI)

Network Service: ABC.

Licensee: Scanlan Communications Inc., 201 E. Front St., Traverse City, MI 49684.

Studio: 201 E. Front St., Traverse City, MI 49684.

Phone: 231-946-2900. **Fax:** 231-946-1600.

E-mail: wgtv@wgtv.com

Web Site: http://www.wgtv.com

Technical Facilities: Channel No. 29 (560-566 MHz). Authorized power: 1175-kw max. & 776-kw horizontal visual, 200-kw max. & 74.1-kw horizontal aural. Antenna: 1306-ft. above av. terrain, 1224-ft. above ground, 2451-ft. above sea level.

Latitude 44° 44' 54"
Longitude 85° 04' 08"

Transmitter: 5.3-mi. N, 0.078-mi. E of Kalkaska on Hagni Rd., Excelsior Twp.

Digital Facilities: Channel No. 31 (572-578 MHz). Power: 78-kw max. visual. Antenna: 1240-ft. above av. terrain, 1160-ft. above ground.

Latitude 44° 44' 53"
Longitude 85° 04' 08"

FCC Digital File Number: BPCDT-19991027ABX (pending).

Note: Latitude and longitude coordinates shown are based on the North American Datum of 1927 (NAD 27) as currently required by the Mass Media Bureau of the FCC.

Satellite Earth Stations: Andrew, 4.5-meter C-band; Scientific-Atlanta, 4.6-meter C-band; Avantek, Scientific-Atlanta receivers.

Ownership: Scanlan Communications Inc. (Group Owner).

Began Operation: August 23, 1971. Sale to present owner by Thomas Scanlan approved by FCC November 8, 1993. Sale to Thomas Scanlan by Michigan Center Broadcasting approved by FCC September 11, 1989. Sale to Center Group Broadcasting by Michigan TV Network Inc. approved by FCC 1982.

Represented (sales): Continental Television Sales.

Represented (legal): Latham & Watkins.

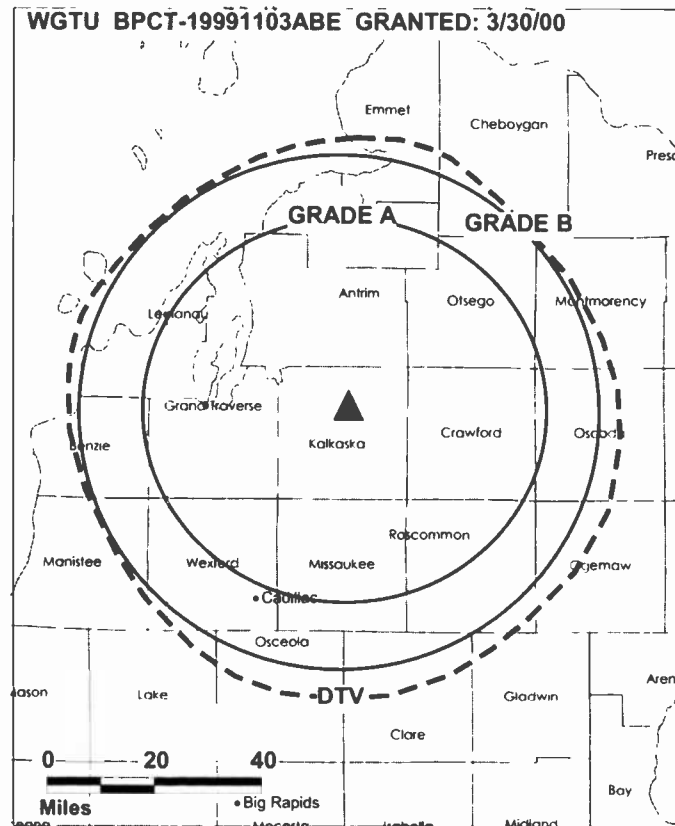
Personnel:

Thomas Scanlan, President.

Todd Ruonavaara, Vice President & General Manager.

James Domagalski, Program & Promotion Director.

Jay Zacharius, Chief Engineer.



© 2002 Warren Communications News

Rates: On request.

City of License: Traverse City. **Station DMA:** Traverse City-Cadillac. **Rank:** 117.

Circulation © 2001 Nielsen. Coverage based on Nielsen study.

Grand Total	Cable TV Households	Non-cable TV Households	Total TV Households
Estimated Station Totals*	105,320	65,850	171,170
Average Weekly Circulation (2001)	62,510	24,752	87,263
Average Daily Circulation (2001)			40,393
Station DMA Total	Cable TV Households	Non-cable TV Households	Total TV Households
Estimated Station Totals*	95,620	65,850	161,470
Average Weekly Circulation (2001)	60,627	24,752	85,379
Average Daily Circulation (2001)			40,034
Other DMA Total	Cable TV Households	Non-cable TV Households	Total TV Households
Estimated Station Totals*	9,700	0	9,700
Average Weekly Circulation (2001)	1,883	0	1,883
Average Daily Circulation (2001)			359

*Estimated station totals are sums of the Nielsen TV and Cable TV household estimates for each county in which the station registers viewing of more than 5% as per the Nielsen Survey Methods.

Michigan—Traverse City-Cadillac

WPBN-TV

Ch. 7

(Operates satellite WTOM-TV, Cheboygan, MI)

Network Service: NBC.

Licensee: WPBN/WTOM License Subsidiary Inc., 201 Monroe St., RSA Tower, 20th Floor, Montgomery, AL 36104.

Studio: 8518 M 72 W, Traverse City, MI 49684.

Mailing Address: Box 546, Traverse City, MI 49685-0546.

Phone: 231-947-7770. **Fax:** 231-947-1229.

E-mail: nhess@tv7-4.com

Web Site: http://www.tv7-4.com

Technical Facilities: Channel No. 7 (174-180 MHz). Authorized power: 316-kw visual, 63.2-kw aural. Antenna: 1350-ft. above av. terrain, 1125-ft. above ground, 2549-ft. above sea level.

Latitude 44° 16' 33"
Longitude 85° 42' 49"

Transmitter: 2-mi. S of Harrietta, 33-mi. S of Traverse City.

Digital Facilities: Channel No. 50 (686-692 MHz). Power: 1000-kw max. visual. Antenna: 1243-ft. above av. terrain, 955-ft. above ground.

Latitude 44° 16' 33"
Longitude 85° 42' 49"

FCC Digital File Number: BPCDT-19991025ADJ. Granted: May 12, 2000.

Note: Latitude and longitude coordinates shown are based on the North American Datum of 1927 (NAD 27) as currently required by the Mass Media Bureau of the FCC.

Multichannel TV Sound: Stereo only.

Satellite Earth Stations: Transmit/receive Harris, 6.1-meter Ku-band; ADM, 4-meter C-band; Harris, 3-meter Ku-band; Vertex, 4.6-meter Ku-band; DX Antenna, Harris, M/A-Com, Standard Communications receivers.

SNG Mobile Dish: DX Antenna, Ku-band.

News Services: CNN Newsource, Conus, NBC News Channel, SNN, Sun World Satellite News, UPI.

Ownership: Raycom Media Inc. (Group Owner).

Began Operation: September 13, 1954. Sale to present owner by Federal Broadcasting approved by FCC September 24, 1996. Sale to Federal Broadcasting by Beam Communications approved by FCC August 2, 1990. Sale to Beam Communications by U.S. Tobacco Co. approved by FCC September 18, 1985 (*Television Digest*, Vol. 25:33). Sale to U.S. Tobacco Co. by Les Biederman, et al., approved by FCC September 12, 1979.

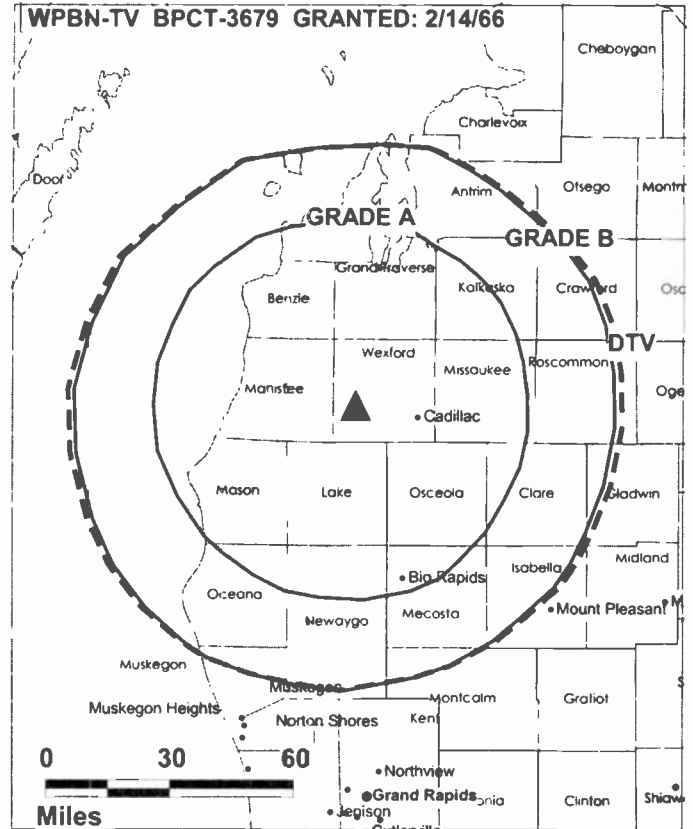
Represented (sales): Harrington, Righter & Parsons Inc.

Represented (engineering): Lohnes & Culver.

Personnel:

Gary Anderson, Vice President & General Manager.

Jill Saarela, General Sales Manager.



© 2002 Warren Communications News

Terry Madaras, Production Manager.

Wendy Kuemin, Business Manager.

Greg Johnson, Promotion Director.

Highest 30 Sec. Rate: \$900.

City of License: Traverse City. **Station DMA:** Traverse City-Cadillac. **Rank:** 117.

Circulation © 2001 Nielsen. Coverage based on Nielsen study.

Grand Total	Cable TV Households	Non-cable TV Households	Total TV Households
Estimated Station Totals*	122,300	278,840	401,140
Average Weekly Circulation (2001)	80,735	53,968	134,704
Average Daily Circulation (2001)			68,352
Station DMA Total	Cable TV Households	Non-cable TV Households	Total TV Households
Estimated Station Totals*	97,820	82,400	180,220
Average Weekly Circulation (2001)	74,502	40,530	115,032
Average Daily Circulation (2001)			63,755
Other DMA Total	Cable TV Households	Non-cable TV Households	Total TV Households
Estimated Station Totals*	24,480	196,440	220,920
Average Weekly Circulation (2001)	6,233	13,438	19,671
Average Daily Circulation (2001)			4,597

*Estimated station totals are sums of the Nielsen TV and Cable TV household estimates for each county in which the station registers viewing of more than 5% as per the Nielsen Survey Methods.

Michigan—Vanderbilt

WFVX

Ch. 45

(Satellite of WFQX-TV, Cadillac, MI)

Network Service: FOX, UPN.

Licensee: Rockfleet Broadcasting II LLC, 885 3rd Ave., 34th Floor, New York, NY 10022.

Studio: See WFQX-TV, Cadillac, MI.

Phone: 231-775-9813. **Fax:** 231-775-1898.

Technical Facilities: Channel No. 45 (656-662 MHz). Authorized power: 155-kw visual. Antenna: 1063-ft. above av. terrain, 600-ft. above ground, 2136-ft. above sea level.

Latitude 45° 10' 12"
Longitude 84° 45' 04"

Transmitter: 2132 Tower Rd.

Digital Facilities: Channel No. 59 (740-746 MHz). Power: 1000-kw max. visual. Antenna: 896-ft. above av. terrain, 433-ft. above ground.

Latitude 45° 10' 12"
Longitude 84° 45' 04"

FCC Digital File Number: BPCDT-19991101AJL (pending).

Note: Latitude and longitude coordinates shown are based on the North American Datum of 1927 (NAD 27) as currently required by the Mass Media Bureau of the FCC.

Multichannel TV Sound: Stereo only.

Ownership: Rockfleet Broadcasting II Inc. (Group Owner).

Began Operation: September 24, 1992. Sale to present owner by GRK Productions Joint Venture approved by FCC December 3, 1999.

Represented (sales): Petry Television Inc.

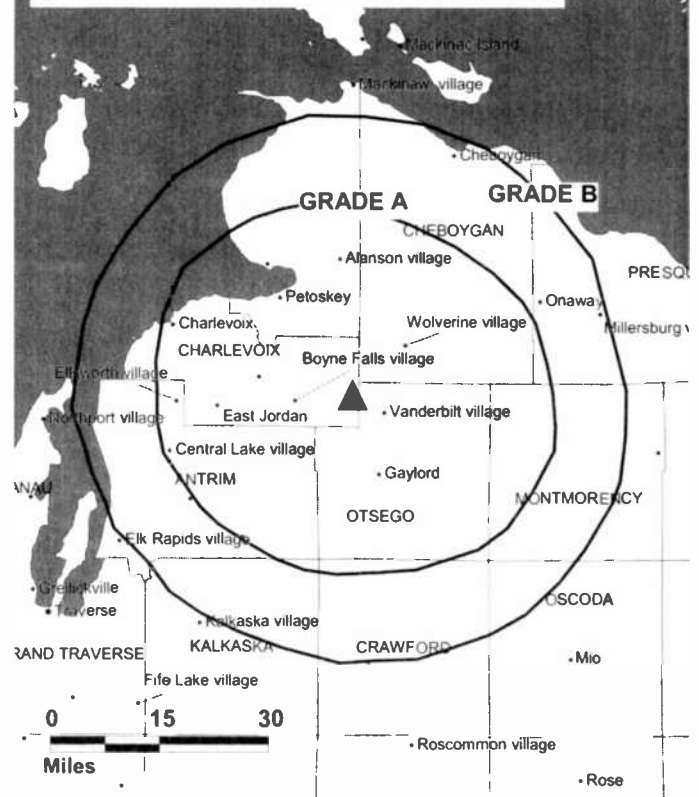
Represented (legal): Wiley, Rein & Fielding.

Personnel: See WFQX-TV, Cadillac, MI.

Highest 30 Sec. Rate: \$450.

City of License: Vanderbilt. **Station DMA:** Traverse City-Cadillac. **Rank:** 117.

WFVX BPCT-960130KE GRANTED: 12/18/1996

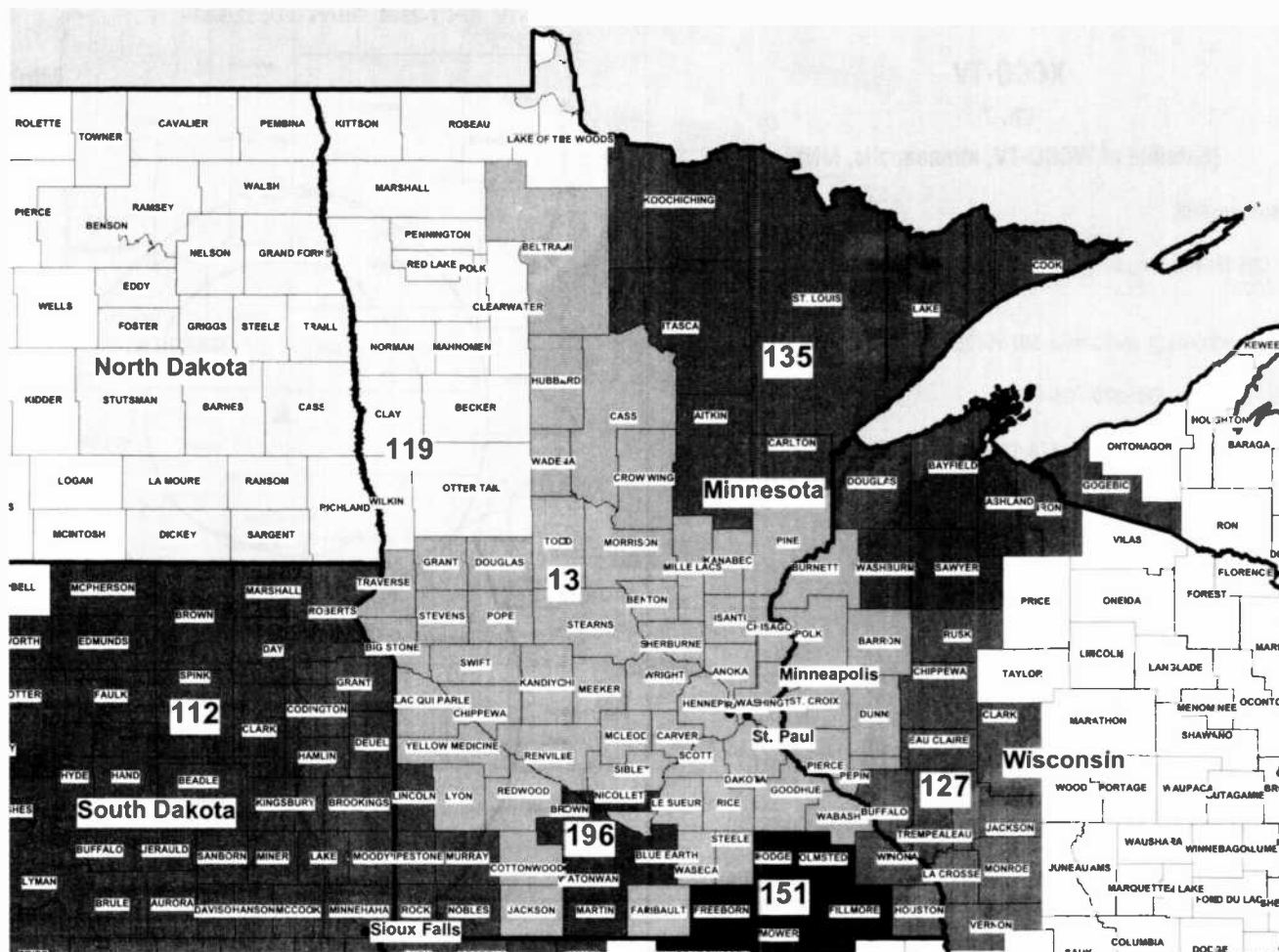


© 2002 Warren Communications News

Circulation © 2001 Nielsen. Coverage based on Nielsen study.

Grand Total	Cable TV Households	Non-cable TV Households	Total TV Households
Estimated Station Totals*	32,140	38,890	71,030
Average Weekly Circulation (2001)	13,254	6,066	19,320
Average Daily Circulation (2001)			5,512
Station DMA Total	Cable TV Households	Non-cable TV Households	Total TV Households
Estimated Station Totals*	32,140	35,740	67,880
Average Weekly Circulation (2001)	13,254	5,704	18,958
Average Daily Circulation (2001)			5,461
Other DMA Total	Cable TV Households	Non-cable TV Households	Total TV Households
Estimated Station Totals*	0	3,150	3,150
Average Weekly Circulation (2001)	0	362	362
Average Daily Circulation (2001)			50

*Estimated station totals are sums of the Nielsen TV and Cable TV household estimates for each county in which the station registers viewing of more than 5% as per the Nielsen Survey Methods.



© 2002 Warren Communications News

MARKET	NIELSEN DMA TV HOUSEHOLDS	RANK	MARKET AREA COMMERCIAL STATIONS
Minneapolis-St. Paul, MN	1,573,640	13	KARE (11), KCCO-TV (7), KCCW-TV (12), KFTC (26), KMSP-DT (26), KMSP-TV (9), KMWB (23), KPXM (41), KRWF (43), KSAX (42), KSTC-TV (45), KSTP-TV (5), WCCO-TV (4), WFTC (29)
Sioux Falls-Mitchell, SD	237,790	112	KABY-TV (9), KAUN (36), KDLO-TV (3), KDLT-TV (46), KDLV-TV (5), KELO-TV (11), KPLO-TV (6), KPRY-TV (4), KSFY-TV (13), KTTM (12), KTTW (17)
Fargo-Valley City, ND	225,830	119	KBRR (10), KJRR (7), KNRR (12), KVLV-TV (11), KVRR (15), KXJB-TV (4), WDAY-TV (6), WDAZ-TV (8)
La Crosse-Eau Claire, WI	197,590	127	WEAU-TV (13), WEUX (48), WKBT (8), WLAX (25), WQOW-TV (18), WXOW-TV (19)
Duluth, MN-Superior, WI	174,000	135	KBJR-TV (6), KDLH (3), KQDS-TV (21), WDIO-TV (10), WIRT (13)
Rochester, MN-Mason City, IA-Austin, MN	138,530	151	KAAL (6), KIMT (3), KTTC (10), KXLT-TV (47)
Mankato, MN	53,050	196	KEYC-TV (12)

State Cross Reference List

Communities that receive programs of stations that are located elsewhere.

KIMT, Austin	See Mason City, IA
KTTC & KXLT-TV, Austin	See Rochester, MN
KPXM, Minneapolis-St. Paul	See St. Cloud, MN
KVRR, Moorhead	See Fargo, ND
KAAL, Rochester	See Austin, MN
KIMT, Rochester	See Mason City, IA

Minnesota Analog Station Totals as of December 1, 2001

	VHF	UHF	TOTAL
Commercial Television	14	9	23
Educational Television	5	3	8
	19	12	31

Minnesota—Alexandria

KCCO-TV

Ch. 7

(Satellite of WCCO-TV, Minneapolis, MN)

Network Service: CBS.

Licensee: CBS Broadcasting Inc., 600 New Hampshire Ave. NW, Suite 1200, Washington, DC 20037.

Studio: 720 Hawthorne St., Alexandria, MN 56308.

Phone: 320-763-5166. **Fax:** 320-763-4991.

Technical Facilities: Channel No. 7 (174-180 MHz). Authorized power: 316-kw visual, 63.2-kw aural. Antenna: 1165-ft. above av. terrain, 1119-ft. above ground, 2510-ft. above sea level.

Latitude 45° 41' 10"
Longitude 95° 08' 03"

Transmitter: 2.5-mi. SE of Westport.

Digital Facilities: Channel No. 24 (530-536 MHz). Power: 674.9-kw max. visual. Antenna: 1001-ft. above av. terrain, 954-ft. above ground.

Latitude 45° 41' 10"
Longitude 95° 08' 03"

FCC Digital File Number: BPCDT-19991025ACO. Granted: April 28, 2000.

Note: Latitude and longitude coordinates shown are based on the North American Datum of 1927 (NAD 27) as currently required by the Mass Media Bureau of the FCC.

Satellite Earth Stations: Harris, 6-meter; Vertex, 4.7-meter Ku-band; Harris, M/A-Com receivers.

News Service: AP.

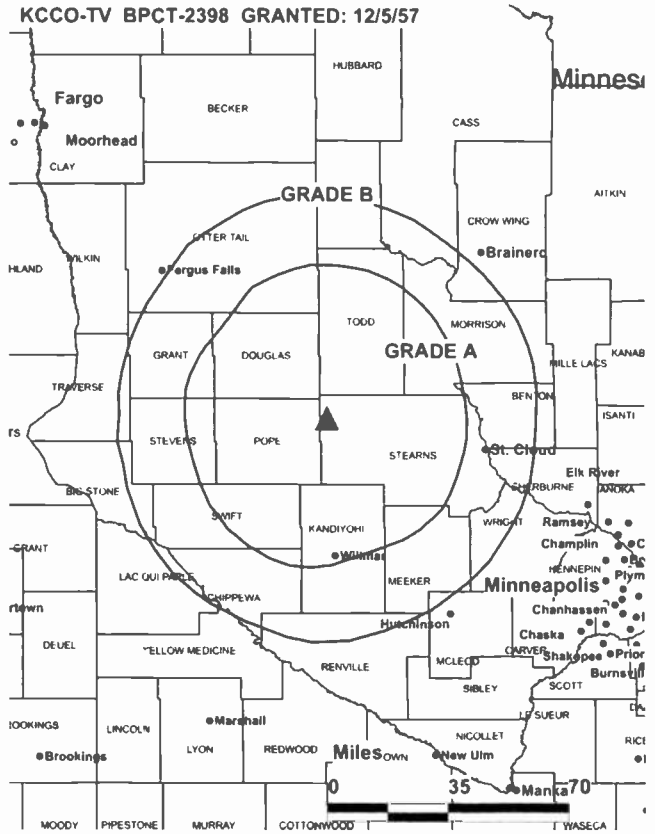
Ownership: Viacom International Inc. (Group Owner).

Began Operation: October 8, 1958. Sale to present owner by CBS Inc. approved by FCC May 3, 2000. Sale to CBS Inc. by Midwest Communications Inc. approved by FCC December 19, 1991 (*Television Digest*, Vol. 31:25, 30, 45, 51). Sale to Midwest Communications Inc. by Central Minnesota TV Co. approved by FCC October 15, 1987 (Vol. 26:45; 27:43).

Personnel: See WCCO-TV, Minneapolis, MN.

Rates: On request.

City of License: Alexandria. **Station DMA:** Minneapolis-St. Paul. **Rank:** 13.



© 2002 Warren Communications News

Circulation © 2001 Nielsen. Coverage based on Nielsen study.

Grand Total	Cable TV Households	Non-cable TV Households	Total TV Households
Estimated Station Totals*	84,760	76,720	161,480
Average Weekly Circulation (2001)	32,061	27,116	59,178
Average Daily Circulation (2001)			34,355
Station DMA Total	Cable TV Households	Non-cable TV Households	Total TV Households
Estimated Station Totals*	58,820	62,790	121,610
Average Weekly Circulation (2001)	20,977	22,292	43,268
Average Daily Circulation (2001)			25,573
Other DMA Total	Cable TV Households	Non-cable TV Households	Total TV Households
Estimated Station Totals*	25,940	13,930	39,870
Average Weekly Circulation (2001)	11,085	4,824	15,909
Average Daily Circulation (2001)			8,782

* Estimated station totals are sums of the Nielsen TV and Cable TV household estimates for each county in which the station registers viewing of more than 5% as per the Nielsen Survey Methods.

Minnesota—Alexandria

**KSAX
Ch. 42**

(Satellite of KSTP-TV, St. Paul-Minneapolis, MN)

Network Service: ABC.

Licensee: KSAX-TV LLC, 3415 University Ave., St. Paul, MN 55114.

Studio: 415 Fillmore St., Alexandria, MN 56308.

Mailing Address: Box 189, Alexandria, MN 56308.

Phone: 320-763-5729. **Fax:** 320-763-4627.

Web Site: <http://www.ksax.com>

Technical Facilities: Channel No. 42 (638-644 MHz). Authorized power: 2770-kw max. visual, 277-kw max. aural. Antenna: 1176-ft. above av. terrain, 1164-ft. above ground, 2523-ft. above sea level.

Latitude 45° 41' 59"
Longitude 95° 10' 36"

Transmitter: E side of Rte. 33, approx. 0.6-mi. S of intersection with Rte. 28, near Westport.

Digital Facilities: Channel No. 14 (470-476 MHz). Power: 90-kw max. visual. Antenna: 1112-ft. above av. terrain, 1109-ft. above ground.

Latitude 45° 41' 59"
Longitude 95° 10' 35"

FCC Digital File Number: BPCDT-19991027AAY. Granted: May 14, 2001.

Note: Latitude and longitude coordinates shown are based on the North American Datum of 1927 (NAD 27) as currently required by the Mass Media Bureau of the FCC.

Satellite Earth Station: 3-meter C-band; Avcom receivers.

Ownership: Hubbard Broadcasting Inc. (Group Owner).

Began Operation: September 15, 1987.

Represented (sales): Petry Television Inc.

Represented (legal): Fletcher, Heald & Hildreth PLC.

Represented (engineering): du Treil, Lundin & Rackley Inc.

Personnel:

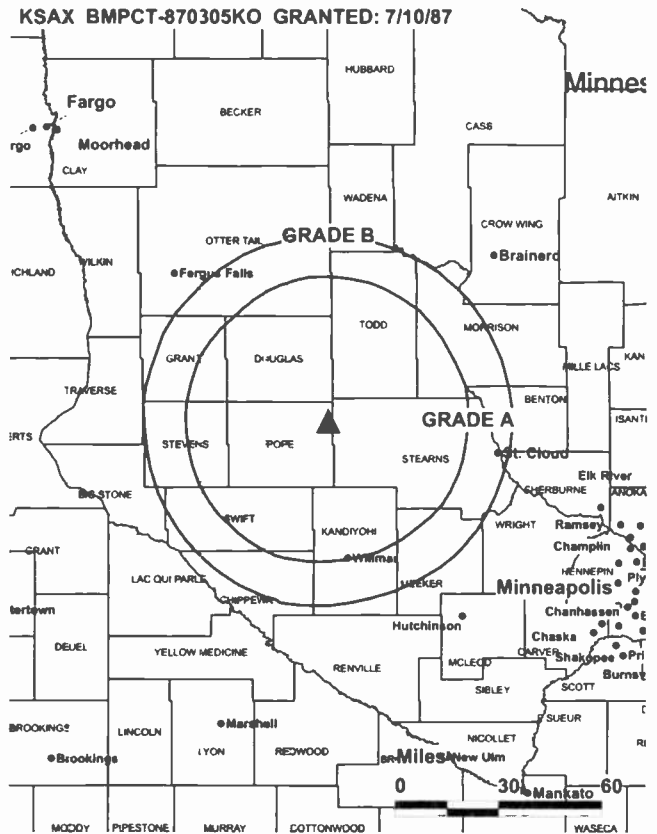
Ed Smith, Station Manager.

Terri Shatek, Sales Coordinator.

Larry Eckblad, Chief Engineer.

Mark Vanderwerf, News Director.

Lia Hanson, Production Manager.



© 2002 Warran Communications News

Rates: On request.

City of License: Alexandria. **Station DMA:** Minneapolis-St. Paul. **Rank:** 13.

Circulation © 2001 Nielsen. Coverage based on Nielsen study.

Grand Total	Cable TV Households	Non-cable TV Households	Total TV Households
Estimated Station Totals*	102,680	94,980	197,660
Average Weekly Circulation (2001)	45,515	29,492	75,007
Average Daily Circulation (2001)			41,893
Station DMA Total	Cable TV Households	Non-cable TV Households	Total TV Households
Estimated Station Totals*	89,760	76,390	166,150
Average Weekly Circulation (2001)	42,001	26,923	68,924
Average Daily Circulation (2001)			38,911
Other DMA Total	Cable TV Households	Non-cable TV Households	Total TV Households
Estimated Station Totals*	12,920	18,590	31,510
Average Weekly Circulation (2001)	3,514	2,570	6,084
Average Daily Circulation (2001)			2,982

*Estimated station totals are sums of the Nielsen TV and Cable TV household estimates for each county in which the station registers viewing of more than 5% as per the Nielsen Survey Methods.

Minnesota—Austin

KAAL
Ch. 6

Network Service: ABC.

Licensee: Hubbard Broadcasting Inc., 3415 University Ave., St. Paul, MN 55114-2099.

Studio: 1701 10th Place NE, Austin, MN 55912.

Mailing Address: Box 577, Austin, MN 55912.

Phone: 507-437-6666. **Fax:** 507-433-9560.

E-mail: mail@kaal-tv.co.net

Web Site: http://www.kaal-tv.co.net/kaal

Technical Facilities: Channel No. 6 (82-88 MHz). Authorized power: 100-kw visual, 10-kw aural. Antenna: 1050-ft. above av. terrain, 1026-ft. above ground, 2321-ft. above sea level.

Latitude 43° 37' 42"
Longitude 93° 09' 12"

Transmitter: 4.4-mi. N of Myrtle.

Digital Facilities: Channel No. 33 (584-590 MHz). Power: 1000-kw max. visual. Antenna: 968-ft. above av. terrain, 904-ft. above ground.

Latitude 43° 37' 42"
Longitude 93° 09' 12"

FCC Digital File Number: BPCDT-19991022ABU. Granted: January 28, 2000.

Note: Latitude and longitude coordinates shown are based on the North American Datum of 1927 (NAD 27) as currently required by the Mass Media Bureau of the FCC.

Multichannel TV Sound: Stereo only.

Satellite Earth Stations: Andrew, 4.5-meter C-band; Andrew, 7.3-meter C-band; Miralite, 3.7-meter C-band; RCA, 3-meter Ku-band; Avantek, M/A-Com, Pinzone receivers.

News Services: ABC NewsOne, AP.

Ownership: Hubbard Broadcasting Inc. (Group Owner).

Began Operation: July 27, 1953. Sale to present owner by GOCOM Holdings LLC approved by FCC December 28, 2000. Grapevine Communications Inc. merger with GOCOM Communications LLC, forming GOCOM Holdings LLC, approved by FCC November 1, 1999. Sale to Grapevine Communications Inc. by Eastern Broadcasting Corp. approved by FCC July 3, 1997 (*Television Digest*, Vol. 37:12). Sale to Eastern Broadcasting Corp. approved by FCC August 16, 1994 (Vol. 34:26; 35:8). Sale to Wooster Republican Printing Co. by News-Press & Gazette Co. approved by FCC December 13, 1985 (Vol. 25:44). Sale to News Press & Gazette Co. by Black Hawk Broadcasting approved by FCC September 17, 1980. Previous sale by Chester A. Weseman & associates approved by FCC October 29, 1958 (Vol. 13:6).

Represented (sales): Millennium Sales & Marketing.

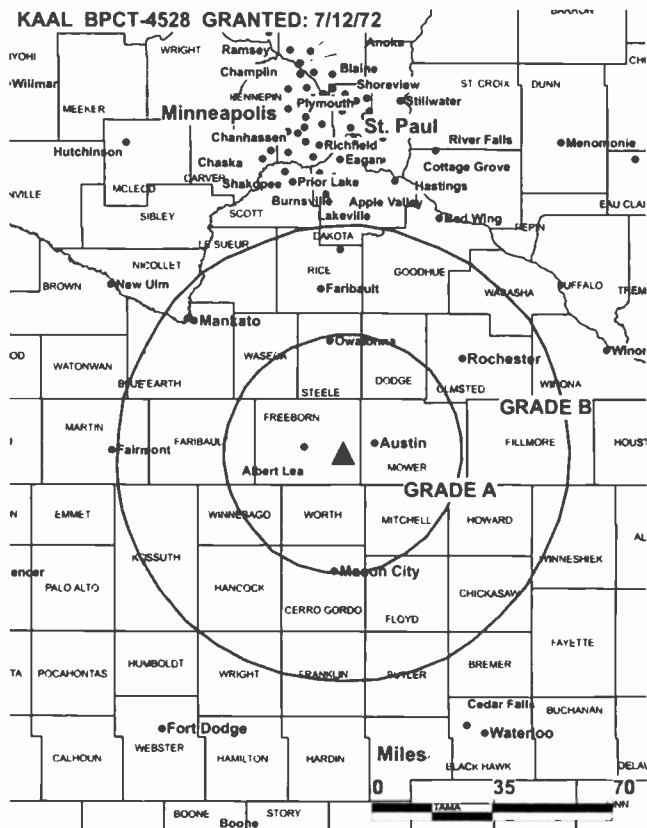
Represented (legal): Shaw Pittman.

Personnel:

Pat St. George, General Manager.

Jeff Bowers, General Sales Manager.

Sue Westphal, Business Manager.



© 2002 Warren Communications News

Gary Peterson, News Director.

Wendell Nelson, Chief Engineer.

Dan Collado, Promotion Director & Production Manager.

Lora Lee Bauer, Data Processing Manager.

Rates: On request.

City of License: Austin. **Station DMA:** Rochester-Mason City-Austin. **Rank:** 151.

Circulation © 2001 Nielsen. Coverage based on Nielsen study.

Grand Total	Cable TV Households	Non-cable TV Households	Total TV Households
Estimated Station Totals*	160,590	65,050	225,640
Average Weekly Circulation (2001)	80,386	34,203	114,589
Average Daily Circulation (2001)			53,742
Station DMA Total	Cable TV Households	Non-cable TV Households	Total TV Households
Estimated Station Totals*	87,970	46,480	134,450
Average Weekly Circulation (2001)	62,420	26,815	89,235
Average Daily Circulation (2001)			44,522
Other DMA Total	Cable TV Households	Non-cable TV Households	Total TV Households
Estimated Station Totals*	72,620	18,570	91,190
Average Weekly Circulation (2001)	17,966	7,388	25,354
Average Daily Circulation (2001)			9,219

*Estimated station totals are sums of the Nielsen TV and Cable TV household estimates for each county in which the station registers viewing of more than 5% as per the Nielsen Survey Methods.

Minnesota—Bemidji

KFTC
Ch. 26

(Satellite of WFTC, Minneapolis-St. Paul, MN)

Network Service: FOX.

Licensee: Fox Television Stations Inc., 5151 Wisconsin Ave. NW, Washington, DC 20016.

Studio: 1701 Broadway St. NE, Minneapolis, MN 55413.

Phone: 612-379-2929.

Technical Facilities: Channel No. 26 (542-548 MHz). Authorized power: 13.8-kw max. visual. Antenna: 512-ft. above av. terrain, 476-ft. above ground, 1887-ft. above sea level.

Latitude	47°	33'	21.17"
Longitude	94°	48'	04.03"

Transmitter: CR 405 & Summac.

FCC Proposed Digital Channel Number: Ch. 26.

Note: Latitude and longitude coordinates shown are based on the North American Datum of 1927 (NAD 27) as currently required by the Mass Media Bureau of the FCC.

Ownership: Fox Television Stations Inc. (Group Owner).

Began Operation: October 1, 1999. Swapped with WFTC Minneapolis-St. Paul, MN for Fox Television's KMOL-TV San Antonio, TX & KTVX Salt Lake City, UT. FCC approved deal September 21, 2001. Sale to Clear Channel Broadcasting Inc. by Media Properties LP approved by FCC May 27, 1999.

Represented (legal): Hogan & Hartson LLP.

Personnel:

Steve Spendlove, Vice President & General Manager.

David Bird, Chief Engineer.

City of License: Bemidji. **Station DMA:** Minneapolis-St. Paul. **Rank:** 13.

Circulation © 2001 Nielsen. Coverage based on Nielsen study.

Grand Total	Cable	Non-cable	Total
	TV Households	TV Households	TV Households
Estimated Station Totals*	8,240	11,280	19,520
Average Weekly Circulation (2001)	1,261	1,835	3,096
Average Daily Circulation (2001)			781
Station DMA Total	Cable	Non-cable	Total
	TV Households	TV Households	TV Households
Estimated Station Totals*	8,240	11,280	19,520
Average Weekly Circulation (2001)	1,261	1,835	3,096
Average Daily Circulation (2001)			781

*Estimated station totals are sums of the Nielsen TV and Cable TV household estimates for each county in which the station registers viewing of more than 5% as per the Nielsen Survey Methods.

Minnesota—Duluth-Superior, Wisconsin

KBJR-TV Ch. 6

Network Service: NBC.

Licensee: KBJR License Inc., 767 3rd. Ave., 34th Floor, New York, NY 10017.

Studio: 246 S. Lake Ave., Duluth, MN 55802.

Phone: 218-720-9600. **Fax:** 218-720-9699.

E-mail: news6@kbjr.com

Web Site: http://www.news6online.com

Technical Facilities: Channel No. 6 (82-88 MHz). Authorized power: 100-kw visual, 10-kw aural. Antenna: 990-ft. above av. terrain, 804-ft. above ground, 1981-ft. above sea level.

Latitude 46° 47' 21.20"
Longitude 92° 06' 51.30"

Transmitter: 410 W. 10th St., Duluth.

Digital Facilities: Channel No. 19 (500-506 MHz). Power: 1000-kw max. visual. Antenna: 1034-ft. above av. terrain, 781-ft. above ground.

Latitude 46° 47' 21.20"
Longitude 92° 06' 51.30"

FCC Digital File Number: BPCDT-19991028AFF (pending).

Note: Latitude and longitude coordinates shown are based on the North American Datum of 1927 (NAD 27) as currently required by the Mass Media Bureau of the FCC.

Multichannel TV Sound: Stereo and separate audio program.

Satellite Earth Stations: AFC, 4.3-meter C-band; DH Satellite, 4.5-meter C-band; Harris, 3-meter Ku-band; Harris, 6-meter Ku-band; Vertex, 4.5-meter Ku-band; Harris receivers.

News Services: AP, CNN Newsource, MediaLink, NBC News Channel.

Ownership: Granite Broadcasting Corp. (Group Owner).

Began Operation: February 23, 1954. Sale to RJR Communications by Northwest Publications Inc. approved by FCC September 5, 1974 (*Television Digest*, Vol. 14:28, 30). Sale to present owner approved by FCC September 12, 1988.

Represented (sales): Continental Television Sales.

Represented (legal): Akin, Gump, Strauss, Hauer & Feld LLP.

Personnel:

Robert J. Wilmers, President & General Manager.

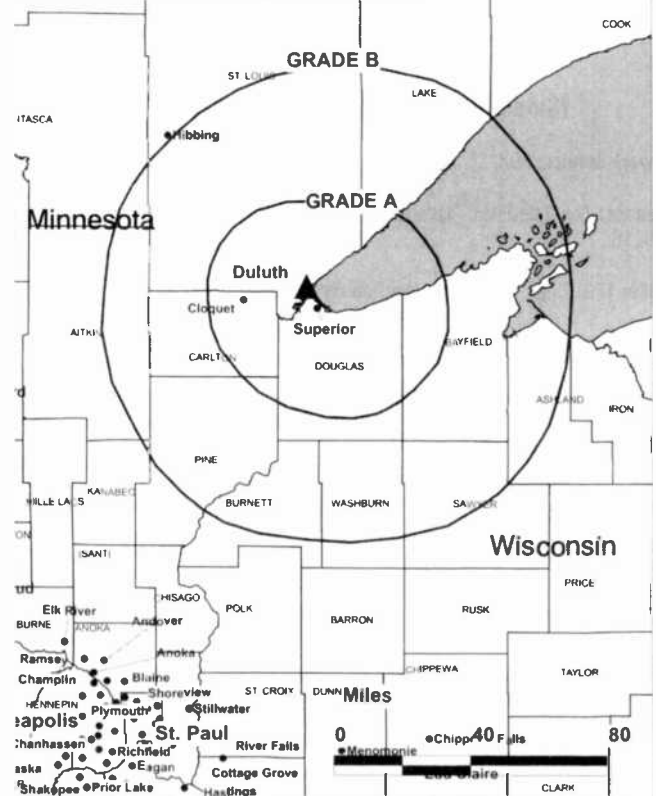
Carl Keller, General Sales Manager.

Todd Wentworth, Local Sales Manager.

Dave Jensch, News Director.

Barbara Wentworth, Program Manager.

KBJR-TV BPCT-2412 GRANTED: 10/11/57



Brian Autio, Business Manager.

Rates: On request.

City of License: Superior, WI. **Station DMA:** Duluth-Superior. **Rank:** 135.

Circulation © 2001 Nielsen Coverage based on Nielsen study.

Grand Total	Cable TV Households	Non-cable TV Households	Total TV Households
Estimated Station Totals*	96,780	104,390	201,170
Average Weekly Circulation (2001)	66,918	61,558	128,476
Average Daily Circulation (2001)			75,461
Station DMA Total	Cable TV Households	Non-cable TV Households	Total TV Households
Estimated Station Totals*	85,200	83,920	169,120
Average Weekly Circulation (2001)	64,645	56,465	121,110
Average Daily Circulation (2001)			72,124
Other DMA Total	Cable TV Households	Non-cable TV Households	Total TV Households
Estimated Station Totals*	11,580	20,470	32,050
Average Weekly Circulation (2001)	2,273	5,093	7,366
Average Daily Circulation (2001)			3,337

*Estimated station totals are sums of the Nielsen TV and Cable TV household estimates for each county in which the station registers viewing of more than 5% as per the Nielsen Survey Methods.

Minnesota—Duluth-Superior, Wisconsin

KDLH
Ch. 3

Network Service: CBS.

Licensee: Benedek License Corp., 2895 Greenspoint Pkwy., Suite 250, Hoffman Estates, IL 60195.

Studio: 425 W. Superior St., Duluth, MN 55802.

Phone: 218-733-0303. **Fax:** 218-727-7515.

E-mail: news3@kdlh.com

Web Site: http://www.kdlh.com/

Technical Facilities: Channel No. 3 (60-66 MHz). Authorized power: 100-kw visual, 10-kw aural. Antenna: 990-ft. above av. terrain, 816-ft. above ground, 2049-ft. above sea level.

Latitude 46° 47' 07"
Longitude 92° 07' 15"

Transmitter: 3 Observation Rd. & 11th St.

Digital Facilities: Channel No. 33 (584-590 MHz). Power: 505.5-kw max. visual. Antenna: 991-ft. above av. terrain, 761-ft. above ground.

Latitude 46° 47' 07"
Longitude 92° 07' 15"

FCC Digital File Number: BPCDT-19991028ADK. Granted: May 12, 2000.

Note: Latitude and longitude coordinates shown are based on the North American Datum of 1927 (NAD 27) as currently required by the Mass Media Bureau of the FCC.

Satellite Earth Stations: Harris, 3.8-meter Ku-band; M/A-Com, 5-meter C-band; Scientific-Atlanta, 4.6-meter C-band; Scientific-Atlanta, 7-meter C-band; Microdyne, Scientific-Atlanta receivers.

News Services: AP, CBS Newspath, CNN Newsource, Fox NewsEdge.

Ownership: Benedek Broadcasting Co. LLC (Group Owner).

Began Operation: March 14, 1954. Sale to WGN Inc. by Red River Broadcasting (Dalton LeMasurier family) approved by FCC December 7, 1960 (*Television Digest*, Vol. 16:34, 50). Sale to Palmer Broadcasting by WGN Inc. approved by FCC January 10, 1979 (Vol. 18:30). Sale to present owner by Palmer Broadcasting approved by FCC May 23, 1985 (Vol. 25:24).

Represented (sales): Blair Television.

Represented (legal): Covington & Burling.

Personnel:

Gil Buettner, Vice President & General Manager.

Thom Pritz, General Sales Manager.

Rob Heverling, News Director.

Nancy Roche, Marketing & Promotion Director.

Terry A. Van Dell, Engineering Director.

KDLH BMPCT-3130 GRANTED: 6/13/55



© 2002 Warren Communications News

Brad Mickelson, Business Manager.

Highest 30 Sec. Rate: \$700.

City of License: Duluth. **Station DMA:** Duluth-Superior. **Rank:** 135.

Circulation © 2001 Nielsen. Coverage based on Nielsen study.

Grand Total	Cable TV Households	Non-cable TV Households	Total TV Households
Estimated Station Totals*	90,320	94,910	185,230
Average Weekly Circulation (2001)	63,421	56,546	119,967
Average Daily Circulation (2001)			63,706
Station DMA Total	Cable TV Households	Non-cable TV Households	Total TV Households
Estimated Station Totals*	85,200	83,920	169,120
Average Weekly Circulation (2001)	62,331	53,644	115,974
Average Daily Circulation (2001)			61,671
Other DMA Total	Cable TV Households	Non-cable TV Households	Total TV Households
Estimated Station Totals*	5,120	10,990	16,110
Average Weekly Circulation (2001)	1,090	2,902	3,992
Average Daily Circulation (2001)			2,035

*Estimated station totals are sums of the Nielsen TV and Cable TV household estimates for each county in which the station registers viewing of more than 5% as per the Nielsen Survey Methods.

Minnesota—Duluth

KQDS-TV Ch. 21

Network Service: FOX.

Licensee: KQDS Acquisition Corp., 4015 9th Ave. SW, Fargo, ND 58103.

Studio: 2001 London Rd., Duluth, MN 55812.

Phone: 218-728-1622. **Fax:** 218-728-1557.

Technical Facilities: Channel No. 21 (512-518 MHz). Authorized power: 550-kw max. visual. Antenna: 932-ft. above av. terrain, 716-ft. above ground, 1953-ft. above sea level.

Latitude 46° 47' 39"
Longitude 92° 07' 03"

Transmitter: 1603 N. First Ave. W.

Digital Facilities: Channel No. 17 (488-494 MHz). Power: 1000-kw max. visual. Antenna: 981-ft. above av. terrain, 763-ft. above ground.

Latitude 46° 47' 37"
Longitude 92° 07' 03"

FCC Digital File Number: BPCDT-19991028ABI. Granted: June 6, 2001.

Note: Latitude and longitude coordinates shown are based on the North American Datum of 1927 (NAD 27) as currently required by the Mass Media Bureau of the FCC.

Ownership: KQDS Acquisition Corp.

Began Operation: January 1, 1997. Sale to present owner by Fant Broadcasting Co. LLC approved by FCC September 28, 1998 (Television Digest, Vol. 38:3).

Represented (sales): Millennium Sales & Marketing.

Rates: On request.

City of License: Duluth.

Station DMA: Duluth-Superior. Rank: 135.

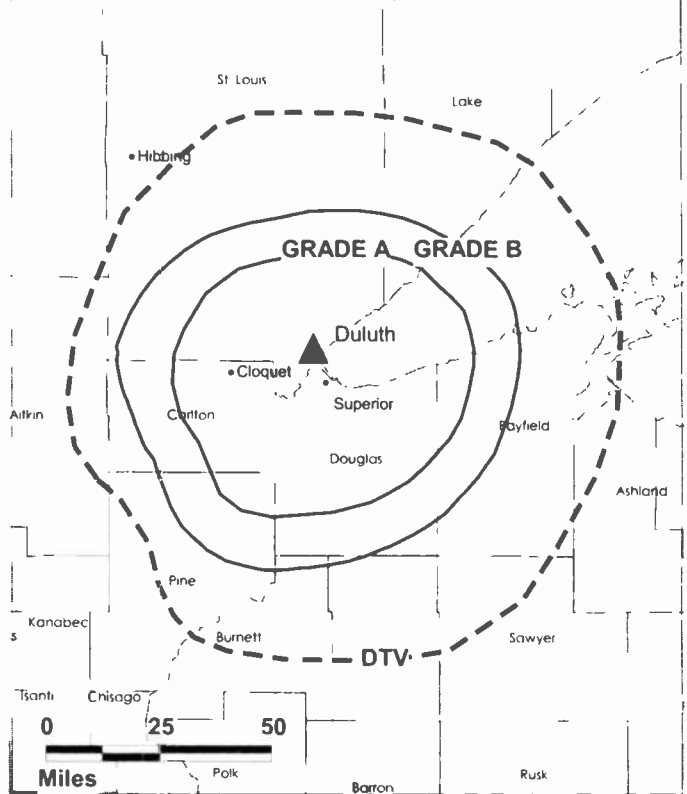
Data by Design

This data is available in comma-delimited format for use in your own database or spreadsheet software!

For information call 800.771.9202



KQDS-TV BMPCT-19991014AAQ GRANTED: 2/3/2000



© 2002 Warren Communications News

Circulation © 2001 Nielsen Coverage based on Nielsen study.

Grand Total	Cable TV Households	Non-cable TV Households	Total TV Households
Estimated Station Totals*	85,670	88,310	173,980
Average Weekly Circulation (2001)	29,892	26,357	56,249
Average Daily Circulation (2001)			18,719
Station DMA Total	Cable TV Households	Non-cable TV Households	Total TV Households
Estimated Station Totals*	82,690	82,110	164,800
Average Weekly Circulation (2001)	29,637	25,619	55,256
Average Daily Circulation (2001)			18,489
Other DMA Total	Cable TV Households	Non-cable TV Households	Total TV Households
Estimated Station Totals*	2,980	6,200	9,180
Average Weekly Circulation (2001)	255	738	993
Average Daily Circulation (2001)			230

*Estimated station totals are sums of the Nielsen TV and Cable TV household estimates for each county in which the station registers viewing of more than 5% as per the Nielsen Survey Methods.

Minnesota—Duluth

WDIO-TV

Ch. 10

(Operates satellite WIRT, Hibbing, MN)

Network Service: ABC.

Licensee: WDIO-TV LLC, 3415 University Ave., St. Paul, MN 55114.

Studio: 10 Observation Rd., Duluth, MN 55811.

Mailing Address: Box 16897, Duluth, MN 55816.

Phone: 218-727-6864. **Fax:** 218-727-4415.

E-mail: wdio@aol.com

Technical Facilities: Channel No. 10 (192-198 MHz). Authorized power: 316-kw visual, 31.6-kw aural. Antenna: 987-ft. above av. terrain, 789-ft. above ground, 2000-ft. above sea level.

Latitude 46° 47' 13"
Longitude 92° 07' 17"

Transmitter: 10 Observation Rd.

Digital Facilities: Channel No. 43 (644-650 MHz). Power: 1000-kw max. visual. Antenna: 879-ft. above av. terrain, 696-ft. above ground.

Latitude 46° 47' 15"
Longitude 92° 07' 21"

FCC Digital File Number: BPCDT-19991027ABA (pending).

Note: Latitude and longitude coordinates shown are based on the North American Datum of 1927 (NAD 27) as currently required by the Mass Media Bureau of the FCC.

Satellite Earth Stations: Transmit/receive Scientific-Atlanta, 5-meter Ku-band; 5-meter C-band; Andrew, 7.3-meter C-band; Avantek receivers.

News Services: ABC NewsOne, AP, Conus, SNN.

Ownership: Hubbard Broadcasting Inc. (Group Owner).

Began Operation: January 24, 1966. Sale to Harcourt Brace Jovanovich Inc. by Frank P. Befera, et al., approved by FCC March 23, 1978 (Television Digest, Vol. 17:28). Sale to Hubbard Broadcasting approved by FCC November 27, 1987 (Vol. 27:33).

Represented (sales): Petry Television Inc.

Represented (legal): Holland & Knight.

Represented (engineering): du Treil, Lundin & Rackley Inc.

Personnel:

George Couture, Vice President & General Manager.

Joe Golden, General Sales Manager.

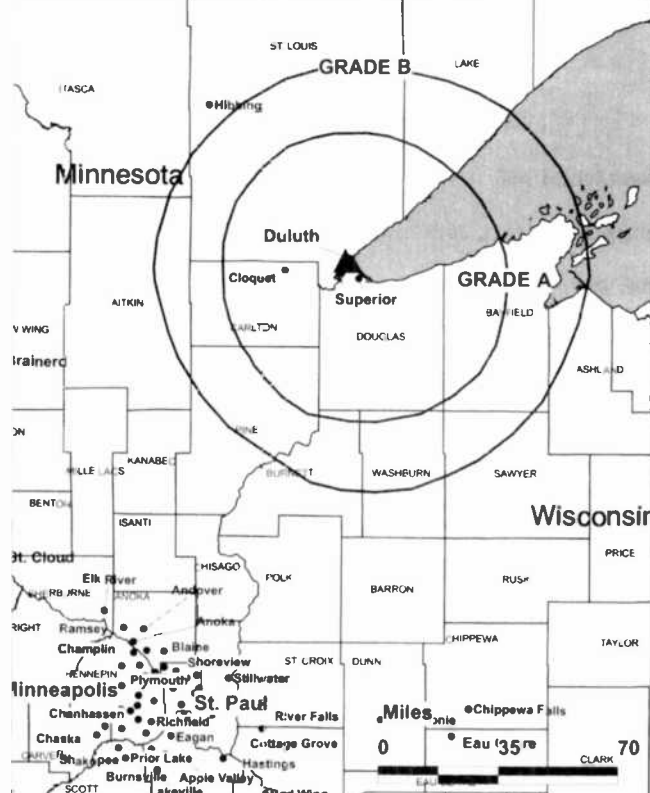
Stephen Bolf, Local Sales Manager.

Steve Goodspeed, News Director.

Dave Poirier, Program Manager.

Mike Hatlestad, Chief Engineer.

WDIO-TV BPCT-910617KF GRANTED: 10/02/91



© 2002 Warren Communications News

Jeff Laudergeran, Promotion Director.

Peggy Scandin, Office Manager.

Rates: On request.

City of License: Duluth. **Station DMA:** Duluth-Superior. **Rank:** 135.

Circulation © 2001 Nielsen. Coverage based on Nielsen study.

Grand Total	Cable TV Households	Non-cable TV Households	Total TV Households
Estimated Station Totals*	88,540	100,220	188,760
Average Weekly Circulation (2001)	61,995	54,054	116,049
Average Daily Circulation (2001)			67,800
Station DMA Total	Cable TV Households	Non-cable TV Households	Total TV Households
Estimated Station Totals*	85,200	83,920	169,120
Average Weekly Circulation (2001)	60,654	50,179	110,833
Average Daily Circulation (2001)			65,103
Other DMA Total	Cable TV Households	Non-cable TV Households	Total TV Households
Estimated Station Totals*	3,340	16,300	19,640
Average Weekly Circulation (2001)	1,341	3,875	5,216
Average Daily Circulation (2001)			2,697

* Estimated station totals are sums of the Nielsen TV and Cable TV household estimates for each county in which the station registers viewing of more than 5% as per the Nielsen Survey Methods.

Minnesota—Hibbing

WIRT

Ch. 13

(Satellite of WDIO-TV, Duluth, MN)

Network Service: ABC.

Licensee: WDIO-TV LLC, 3415 University Ave., St. Paul, MN 55114.

Studio: See WDIO-TV, Duluth, MN.

Mailing Address: Box 16897, Duluth, MN 55816.

Phone: 218-727-6864. **Fax:** 218-727-4415.

E-mail: wdio@aol.com

Technical Facilities: Channel No. 13 (210-216 MHz). Authorized power: 125-kw visual, 12.5-kw aural. Antenna: 666-ft. above av. terrain, 517-ft. above ground, 2123-ft. above sea level.

Latitude 47° 22' 52"
Longitude 92° 57' 18"

Transmitter: Maple Hill, Hibbing.

Digital Facilities: Channel No. 36 (602-608 MHz). Power: 524-kw max. visual. Antenna: 692-ft. above av. terrain, 495-ft. above ground.

Latitude 47° 22' 53"
Longitude 92° 57' 15"

FCC Digital File Number: BPCDT-19991027ABC. Granted: June 1, 2001.

Note: Latitude and longitude coordinates shown are based on the North American Datum of 1927 (NAD 27) as currently required by the Mass Media Bureau of the FCC.

News Services: AP, Conus.

Ownership: Hubbard Broadcasting Inc. (Group Owner).

Began Operation: August 31, 1967. Sale to present owner approved by FCC November 27, 1987.

Represented (sales): Pety Television Inc.

Represented (legal): Holland & Knight.

Personnel: See WDIO-TV, Duluth, MN.

Rates: On request.

City of License: Hibbing. **Station DMA:** Duluth-Superior. **Rank:** 135.

WIRT BPCT-2422 GRANTED: 2/20/58



© 2002 Warren Communications News

Circulation © 2001 Nielsen. Coverage based on Nielsen study.

Grand Total	Cable TV Households	Non-cable TV Households	Total TV Households
Estimated Station Totals*	17,230	49,310	66,540
Average Weekly Circulation (2001)	11,206	9,878	21,084
Average Daily Circulation (2001)			9,704
Station DMA Total	Cable TV Households	Non-cable TV Households	Total TV Households
Estimated Station Totals*	8,990	49,310	58,300
Average Weekly Circulation (2001)	6,617	9,878	16,495
Average Daily Circulation (2001)			8,592
Other DMA Total	Cable TV Households	Non-cable TV Households	Total TV Households
Estimated Station Totals*	8,240	0	8,240
Average Weekly Circulation (2001)	4,590	0	4,590
Average Daily Circulation (2001)			1,112

*Estimated station totals are sums of the Nielsen TV and Cable TV household estimates for each county in which the station registers viewing of more than 5% as per the Nielsen Survey Methods.

Minnesota—Mankato

KEYC-TV Ch. 12

Network Service: CBS.

Licensee: United Communications Corp., Box 128, Mankato, MN 56002.

Studio: 1570 Lookout Dr., North Mankato, MN 56003.

Mailing Address: Box 128, Mankato, MN 56002.

Phone: 507-625-7905. **Fax:** 507-625-5745.

E-mail: cbs@keyc.com

Web Site: http://www.keyc.com

Technical Facilities: Channel No. 12 (204-210 MHz). Authorized power: 316-kw visual, 47.4-kw aural. Antenna: 1040-ft. above av. terrain, 1116-ft. above ground, 2163-ft. above sea level.

Latitude 43° 56' 14"
Longitude 94° 24' 41"

Transmitter: 1.6-mi. NE of Lewisville.

Digital Facilities: Channel No. 38 (614-620 MHz). Power: 1000-kw max. visual. Antenna: 954-ft. above av. terrain, 972-ft. above ground.

Latitude 43° 56' 13"
Longitude 94° 24' 38"

FCC Digital File Number: BMPCDT-20000321AAO. Granted: January 29, 2001.

Note: Latitude and longitude coordinates shown are based on the North American Datum of 1927 (NAD 27) as currently required by the Mass Media Bureau of the FCC.

Satellite Earth Stations: DH Satellite, 4.2-meter Ku & C-band; Scientific-Atlanta, 4.6-meter C-band; Scientific-Atlanta, 7-meter C-band; Vertex, 4.6-meter Ku-band; M/A-Com, Scientific-Atlanta, Standard Communications receivers.

News Services: AP, CBS Newspath.

Ownership: United Communications Corp. (Group Owner).

Began Operation: October 5, 1960. Sale to present owner by Lee Enterprises approved by FCC August 26, 1977 (Television Digest, Vol. 17:25).

Represented (sales): Continental Television Sales.

Represented (legal): Wood, Maines & Brown Chartered.

Personnel:

Dennis Wahlstrom, Vice President & General Manager.

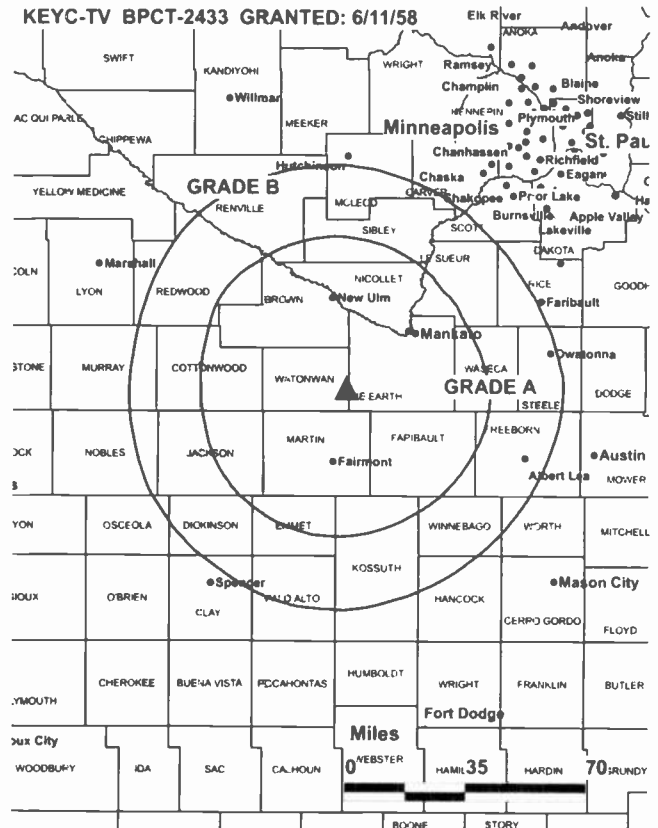
Elaine Peterson, Programming & Promotion Director.

Jeff Poole, Production Manager.

Derrick Hinds, News Director.

John Ginther, Local Sales Manager.

Merv Steffen, Chief Engineer.



© 2002 Warren Communications News

Sharon Freitag, Business Manager.

Highest 30 Sec. Rate: \$600.

City of License: Mankato. **Station DMA:** Mankato. **Rank:** 196.

Circulation © 2001 Nielsen. Coverage based on Nielsen study.

Grand Total	Cable TV Households	Non-cable TV Households	Total TV Households
Estimated Station Totals*	104,550	71,620	176,170
Average Weekly Circulation (2001)	58,333	24,484	82,817
Average Daily Circulation (2001)			43,582
Station DMA Total	Cable TV Households	Non-cable TV Households	Total TV Households
Estimated Station Totals*	37,410	15,540	52,950
Average Weekly Circulation (2001)	30,679	11,402	42,081
Average Daily Circulation (2001)			25,530
Other DMA Total	Cable TV Households	Non-cable TV Households	Total TV Households
Estimated Station Totals*	67,140	56,080	123,220
Average Weekly Circulation (2001)	27,653	13,082	40,736
Average Daily Circulation (2001)			18,052

* Estimated station totals are sums of the Nielsen TV and Cable TV household estimates for each county in which the station registers viewing of more than 5% as per the Nielsen Survey Methods.

Minnesota—Minneapolis-St. Paul

KARE
Ch. 11

Network Service: NBC.

Licensee: Multimedia Holdings Corp., 1101 N. Central Ave., Phoenix, AZ 85004.

Studio: 8811 Olson Memorial Hwy., Minneapolis, MN 55427.

Phone: 763-546-1111. **Fax:** 763-546-8590.

Technical Facilities: Channel No. 11 (198-204 MHz). Authorized power: 316-kw visual, 31.6-kw aural. Antenna: 1440-ft. above av. terrain, 1375-ft. above ground, 2375-ft. above sea level.

Latitude 45° 03' 44.00"
Longitude 93° 08' 21.30"

Holds CP for change to 1493-ft. above av. terrain, 1401-ft. above ground, 2398-ft. above sea level. BPCT-981023KG.

Transmitter: 960 W. County Rd. F, Shoreview.

Digital Facilities: Channel No. 35 (596-602 MHz). Power. Antenna: 1427-ft. above av. terrain, 1339-ft. above ground, 2333-ft. above sea level.

Latitude 45° 03' 44.00"
Longitude 93° 08' 21.00"

Transmitter: 960 County Rd. F, Shoreview.

FCC Digital File Number: BPCDT-980730KL. Granted: May 21, 1999.

Note: Latitude and longitude coordinates shown are based on the North American Datum of 1927 (NAD 27) as currently required by the Mass Media Bureau of the FCC.

Multichannel TV Sound: Stereo only.

Satellite Earth Stations: Transmit/receive Harris, 6-meter; Harris, 3-meter; Scientific-Atlanta, 10-meter; Vertex, 6-meter; DX Engineering, Harris, Scientific-Atlanta receivers.

SNG Mobile Dish: RSI, 2.4-meter Ku-band.

News Services: AP, Nexus, UPI.

Ownership: Gannett Broadcasting Group (Group Owner).

Began Operation: September 1, 1953. Sale to present owner by Metromedia Inc. approved by FCC February 17, 1983 (Television Digest, Vol. 22:35). Sale to Metromedia by Chris-Craft Industries approved by FCC June 14, 1972 (Vol. 11:31; 12:26). Sale to Chris-Craft by Time-Life Broadcasting Inc. approved by FCC August 24, 1964 (Vol. 4:35). Sale to Time-Life by H. M. Bitner interests approved by FCC April 17, 1957 (Vol. 12:50, 51; 13:16). Bitner group acquired time-sharing WTCN-TV & WMIN-TV, with radio WTCN, and made WTCN-TV into full-time outlet after FCC approved sale April 6, 1955 (Vol. 11:5, 15).

Represented (sales): Blair Television.

Represented (legal): Reed, Smith, Shaw & McClay.

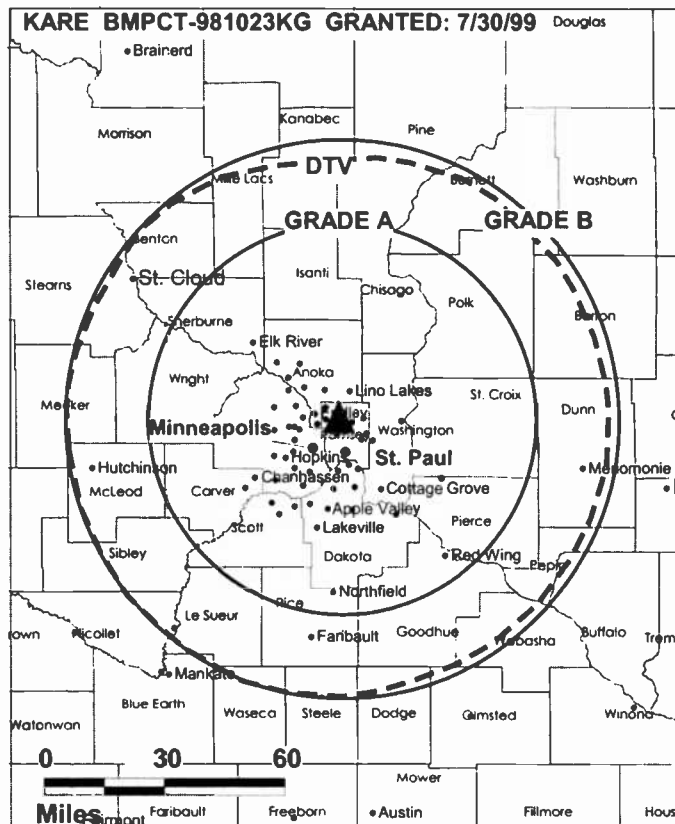
Personnel:

Tom Lidner, Vice President, News.

Mervyn Jensen, Vice President & Business Manager.

Jerry Ness, General Sales Manager.

Carl Rietow, National Sales Manager.



© 2002 Warren Communications News

Michael Tamme, Engineering Director.

Susan Adams Loyd, Programming & Research Director.

Kiki Rosathi, Community Affairs Director.

Robert Bye, Production Manager.

Rates: On request.

City of License: Minneapolis. **Station DMA:** Minneapolis-St. Paul. **Rank:** 13.

Circulation © 2001 Nielsen. Coverage based on Nielsen study.

Grand Total	Cable TV Households	Non-cable TV Households	Total TV Households
Estimated Station Totals*	851,230	709,000	1,560,230
Average Weekly Circulation (2001)	642,521	497,424	1,139,945
Average Daily Circulation (2001)			606,575
Station DMA Total	Cable TV Households	Non-cable TV Households	Total TV Households
Estimated Station Totals*	783,200	629,890	1,413,090
Average Weekly Circulation (2001)	608,414	481,913	1,090,327
Average Daily Circulation (2001)			585,514
Other DMA Total	Cable TV Households	Non-cable TV Households	Total TV Households
Estimated Station Totals*	68,030	79,110	147,140
Average Weekly Circulation (2001)	34,106	15,511	49,618
Average Daily Circulation (2001)			21,061

*Estimated station totals are sums of the Nielsen TV and Cable TV household estimates for each county in which the station registers viewing of more than 5% as per the Nielsen Survey Methods.

Minnesota—Minneapolis

KMSP-DT Ch. 26

Network Service: UPN.

Licensee: Fox Television Stations Inc., 5151 Wisconsin Ave. NW, Washington, DC 20016.

Studio: 11358 Viking Dr., Eden Prairie, MN 55344-7258.

Phone: 952-944-9999. **Fax:** 952-942-0286.

E-mail: upn9@kmsp.com

Web Site: <http://www.kmsp.com>

Digital Facilities: Channel No. 26 (542-548 MHz). Power: 691-kw max. visual. Antenna: 1362-ft. above av. terrain, 1365-ft. above ground.

Latitude	45°	03'	30"
Longitude	93°	07'	27"

Definition: Standard.

Note: Latitude and longitude coordinates shown are based on the North American Datum of 1927 (NAD 27) as currently required by the Mass Media Bureau of the FCC.

Ownership: Fox Television Stations Inc. (Group Owner).

Began Digital Operation: June 19, 2000.

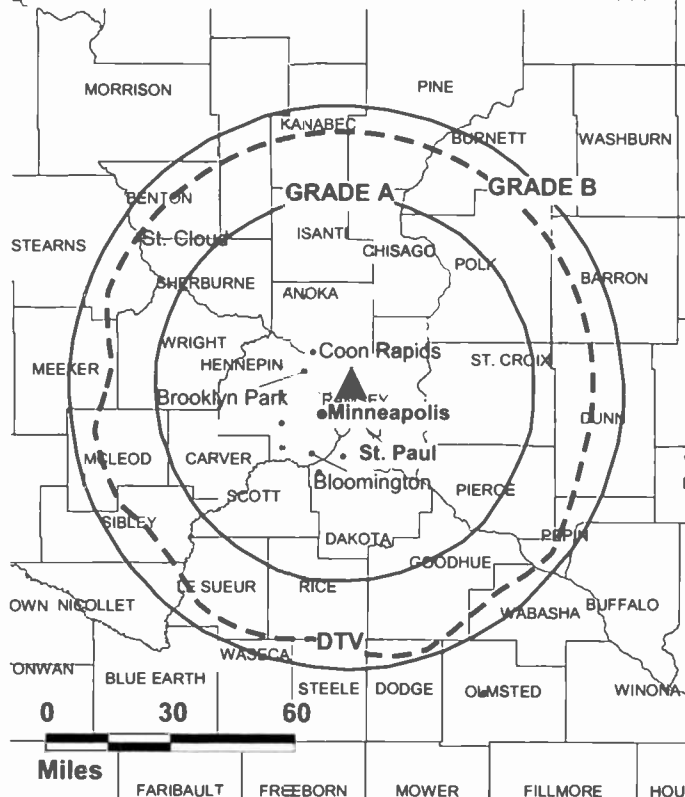
Personnel:

Stuart Swartz, General Manager.

Stephanie Peterson, General Sales Manager.

Marc Majerus, Chief Engineer.

KMSP-DT BPCDT-19991021ACG GRANTED: 5/26/2000



© 2002 Warren Communications News

Rates: On request.

City of License: Minneapolis. **Station DMA:** Minneapolis-St. Paul. **Rank:** 13.

Minnesota—Minneapolis-St. Paul

KMSP-TV Ch. 9

Network Service: UPN.

Licensee: Fox Television Stations Inc., 5151 Wisconsin Ave. NW, Washington, DC 20016.

Studio: 11358 Viking Dr., Eden Prairie, MN 55344-7258.

Phone: 952-944-9999. **Fax:** 952-942-0286.

E-mail: upn9info@kmsp.com

Web Site: <http://www.kmsp.com/>

Technical Facilities: Channel No. 9 (186-192 MHz). Authorized power: 316-kw visual, 38-kw aural. Antenna: Circularly polarized, 1427-ft. above av. terrain, 1430-ft. above ground, 2339-ft. above sea level.

Latitude 45° 03' 30"
Longitude 93° 07' 27"

Transmitter: 550 Gramsie Rd., Shoreview.

Began Digital Operation: June 19, 2000.

Note: Latitude and longitude coordinates shown are based on the North American Datum of 1927 (NAD 27) as currently required by the Mass Media Bureau of the FCC.

Satellite Earth Stations: Andrew, 4.5-meter Ku & C-band; Scientific-Atlanta, 4.5-meter Ku-band; Scientific-Atlanta, 5-meter C-band; Harris, Microdyne, Scientific-Atlanta receivers.

News Service: CNN Newsource.

Ownership: Fox Television Stations Inc. (Group Owner).

Began Operation: January 9, 1955. Sale to United TV Inc. by Minneapolis Tower Co. (Morris T. Baker) approved by FCC May 23, 1956 (*Television Digest*, Vol. 12:14, 16, 21). Sale of 75% to National Telefilm Assoc. Inc. approved by FCC November 20, 1957 (Vol. 13:34, 47). Sale to NTA of additional 25% held by Loew's Inc. (MGM) approved by FCC February 1958 (Vol. 14:7). Sale to 20th Century-Fox TV Inc. by NTA approved by FCC October 29, 1959 (Vol. 15:34, 44). United Television Inc. acquired 100% of stock from 20th Century-Fox June 8, 1981. Sale to present owner by United TV Inc. approved by FCC July 23, 2001 (Vol. 40:34; 41:31).

Represented (sales): Fox Station Sales.

Represented (legal): Wilmer, Cutler & Pickering.

Represented (engineering): Lohnes & Culver.

Personnel:

Evan Thompson, President.

Stuart Swartz, General Manager.

Stephanie Peterson, General Sales Manager.

Doug McMonagle, Local Sales Manager.

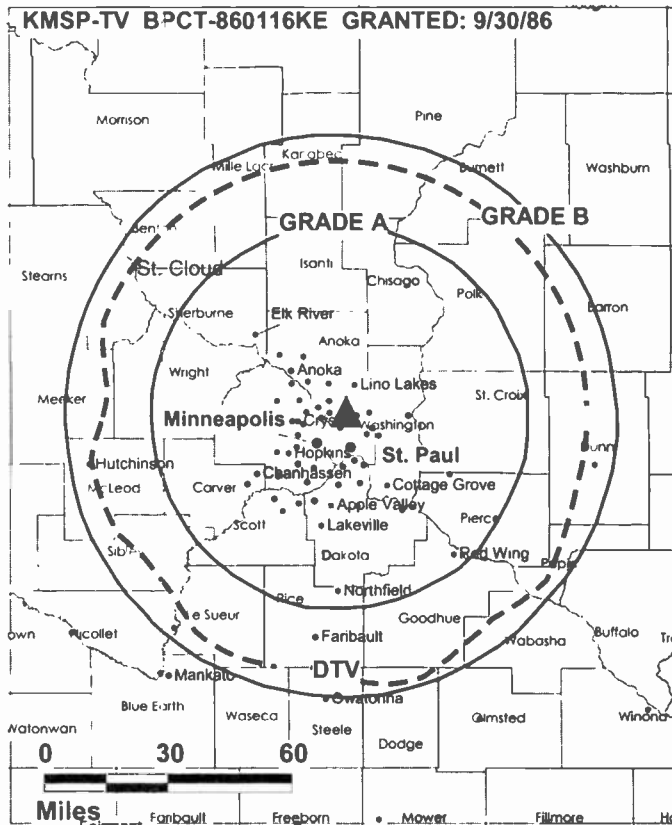
Rich Ambrose, National Sales Manager.

Dana Benson, News Director.

Marc Majerus, Engineering Director.

Dale Bluestein, Creative Services Director.

John Dunn, Assistant Creative Services Director.



© 2002 Warren Communications News

Darrell Schmidt, Business Manager.

Susan Arneson, Program Manager.

Kay Sutilff, Traffic Manager.

Donna Schimmenti-Azarian, Research Director.

Leila Larson, Office Manager.

Rates: On request.

City of License: Minneapolis. **Station DMA:** Minneapolis-St. Paul. **Rank:** 13.

Circulation © 2001 Nielsen. Coverage based on Nielsen study.

Grand Total	Cable TV Households	Non-cable TV Households	Total TV Households
Estimated Station Totals*	1,076,650	679,100	1,755,750
Average Weekly Circulation (2001)	476,102	357,069	833,171
Average Daily Circulation (2001)			301,893
Station DMA Total	Cable TV Households	Non-cable TV Households	Total TV Households
Estimated Station Totals*	786,300	622,270	1,408,570
Average Weekly Circulation (2001)	372,398	346,447	718,845
Average Daily Circulation (2001)			272,329
Other DMA Total	Cable TV Households	Non-cable TV Households	Total TV Households
Estimated Station Totals*	290,350	56,830	347,180
Average Weekly Circulation (2001)	103,704	10,622	114,326
Average Daily Circulation (2001)			29,565

* Estimated station totals are sums of the Nielsen TV and Cable TV household estimates for each county in which the station registers viewing of more than 5% as per the Nielsen Survey Methods.

Minnesota—Minneapolis-St. Paul

KMWB
Ch. 23

Network Service: WBN.

Licensee: KLGT Licensee LLC, 10706 Beaver Dam Rd., Cockeysville, MD 21030.

Studio: 1640 Como Ave., St. Paul, MN 55108.

Mailing Address: Box 8125, St. Paul, MN 55108.

Phone: 651-646-2300. **Fax:** 651-646-1220.

Web Site: <http://www.kmwb23.com>

Technical Facilities: Channel No. 23 (524-530 MHz). Authorized power: 4519-kw max. visual. Antenna: 1151-ft. above av. terrain, 1152-ft. above ground, 2062-ft. above sea level.

Latitude 45° 03' 29.50"
Longitude 93° 07' 27.00"

Holds CP for change to 3325-kw max. visual, 1345-ft. above av. terrain, 1253-ft. above ground, 2251-ft. above sea level; lat. 45° 03' 44", long. 93° 08' 21". BPCT-19991118AAV.

Transmitter: 570 Gramsie Rd., Shoreview.

Digital Facilities: Channel No. 22 (518-524 MHz). Power: 1000-kw max. visual. Antenna: 1345-ft. above av. terrain, 1253-ft. above ground.

Latitude 45° 03' 44.00"
Longitude 93° 08' 21.00"

FCC Digital File Number: BPCDT-19991027ADG. Granted: June 8, 2001.

Note: Latitude and longitude coordinates shown are based on the North American Datum of 1927 (NAD 27) as currently required by the Mass Media Bureau of the FCC.

Ownership: Sinclair Broadcast Group Inc. (Group Owner).

Began Operation: September 22, 1982. Sale to United Cable TV Corp., et al., by Buford Television approved by FCC September 5, 1984. Sale to KTMA-TV Acquisition Corp. approved by FCC September 30, 1986 (*Television Digest*, Vol. 26:36). Sale to Lakeland Group Television Inc. approved by FCC January 17, 1992. Sale to present owner by Lakeland Group Television Inc. approved by FCC March 16, 1998.

Represented (sales): Millennium Sales & Marketing.

Represented (legal): Shaw Pittman.

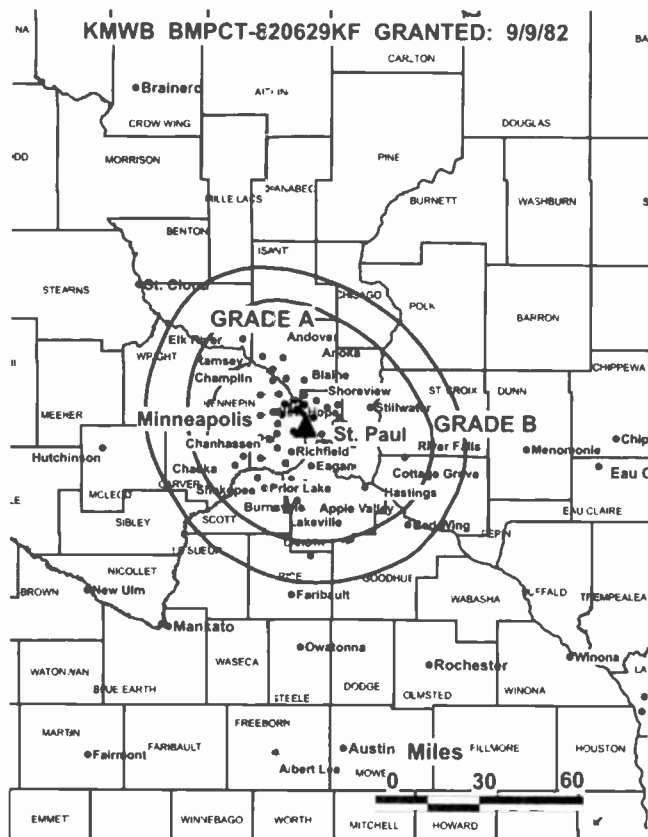
Represented (engineering): Denny & Associates PC.

Personnel:

Dan Mellon, General Manager.

Steven Lunde, Operations Manager.

Rates: On request.



© 2002 Warren Communications News

City of License: Minneapolis. **Station DMA:** Minneapolis-St. Paul. **Rank:** 13.

Circulation © 2001 Nielsen. Coverage based on Nielsen study.

Grand Total	Cable TV Households	Non-cable TV Households	Total TV Households
Estimated Station Totals*	772,050	605,300	1,377,350
Average Weekly Circulation (2001)	222,185	215,750	437,935
Average Daily Circulation (2001)			129,274
Station DMA Total	Cable TV Households	Non-cable TV Households	Total TV Households
Estimated Station Totals*	748,070	577,350	1,325,420
Average Weekly Circulation (2001)	218,858	210,873	429,731
Average Daily Circulation (2001)			127,416
Other DMA Total	Cable TV Households	Non-cable TV Households	Total TV Households
Estimated Station Totals*	23,980	27,950	51,930
Average Weekly Circulation (2001)	3,327	4,877	8,204
Average Daily Circulation (2001)			1,858

*Estimated station totals are sums of the Nielsen TV and Cable TV household estimates for each county in which the station registers viewing of more than 5% as per the Nielsen Survey Methods.

Minnesota—Minneapolis

KSTC-TV (formerly KVBM-TV) Ch. 45

Network Service: Independent.

Licensee: Hubbard Broadcasting Inc., 3415 University Ave., St. Paul, MN 55114-2099.

Studio: 3415 University Ave., St. Paul, MN 55114-2099.

Phone: 651-645-4500. **Fax:** 651-642-4172.

Web Site: <http://www.kstc45.com>

Technical Facilities: Channel No. 45 (656-662 MHz). Authorized power: 5000-kw max. visual. Antenna: 1230-ft. above av. terrain, 1135-ft. above ground, 2136-ft. above sea level.

Latitude 45° 03' 44.00"
Longitude 93° 08' 21.30"

Transmitter: Telefarm S. tower.

Digital Facilities: Channel No. 44 (650-656 MHz). Power: 82-kw max. visual. Antenna: 1230-ft. above av. terrain, 1135-ft. above ground.

Latitude 45° 03' 44.00"
Longitude 93° 08' 21.00"

FCC Digital File Number: BPCDT-19991029AGQ. Granted: March 3, 2000.

Note: Latitude and longitude coordinates shown are based on the North American Datum of 1927 (NAD 27) as currently required by the Mass Media Bureau of the FCC.

Satellite Earth Station: United Satellite Systems, 4.5-meter C-band.

Ownership: Hubbard Broadcasting Inc.

Began Operation: June 18, 1994. Sale to present owner by KVBM Television Inc. approved by FCC February 18, 2000 (*Television Digest*, Vol. 39:42).

Represented (sales): Petry Television Inc.

Represented (legal): Holland & Knight LLP.

Represented (engineering): du Treil, Lundin & Rackley Inc.

Personnel:

Edward Piette, General Manager.

Susan Anderson, Station Manager.

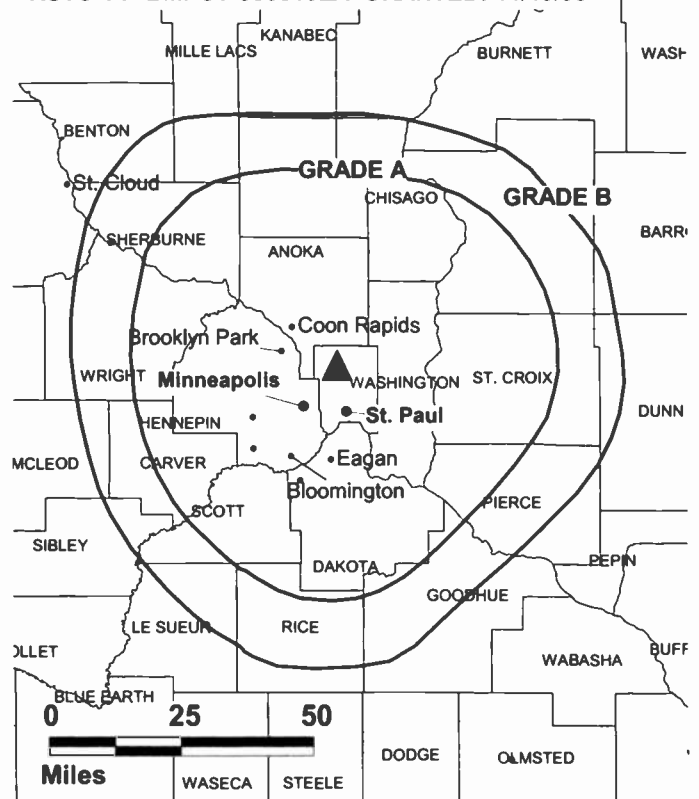
Fran Perpich-Hedtke, General Sales Manager.

Dick Rice, Chief Engineer.

Scott Libin, News Director.

Mike Smith, Program Director.

KSTC-TV BMPCT-930810LA GRANTED: 11/19/93



© 2002 Warren Communications News

Andrea Creech, Promotion Director.

Glenna Sorensen, Business Manager.

Rates: On request.

City of License: Minneapolis. **Station DMA:** Minneapolis-St. Paul. **Rank:** 13.

Circulation © 2001 Nielsen. Coverage based on Nielsen study.

Grand Total	Cable TV Households	Non-cable TV Households	Total TV Households
Estimated Station Totals*	319,700	467,900	787,600
Average Weekly Circulation (2001)	20,811	37,358	58,170
Average Daily Circulation (2001)			15,403
Station DMA Total	Cable TV Households	Non-cable TV Households	Total TV Households
Estimated Station Totals*	319,700	467,900	787,600
Average Weekly Circulation (2001)	20,811	37,358	58,170
Average Daily Circulation (2001)			15,403

*Estimated station totals are sums of the Nielsen TV and Cable TV household estimates for each county in which the station registers viewing of more than 5% as per the Nielsen Survey Methods.

Minnesota—St. Paul-Minneapolis

KSTP-TV Ch. 5 (Operates satellites KSAX, Alexandria & KRWF, Redwood Falls, MN)

Network Service: ABC.

Licensee: Hubbard Broadcasting Inc., 3415 University Ave., St. Paul, MN 55114.

Studio: 3415 University Ave., St. Paul, MN 55114.

Phone: 651-646-5555. **Fax:** 651-642-4172; 651-642-4409.

Web Site: <http://www.kstp.com>

Technical Facilities: Channel No. 5 (76-82 MHz). Authorized power: 100-kw visual, 15.1-kw aural. Antenna: 1430-ft. above av. terrain, 1375-ft. above ground, 2375-ft. above sea level.

Latitude 45° 03' 45"
Longitude 93° 08' 22"

Holds CP for change to 1480-ft. above av. terrain, 1394-ft. above ground, 2392-ft. above sea level; lat. 45° 03' 45", long. 93° 08' 21". BPCT-990524KF.

Transmitter: 960 W. County Rd. F, Shoreview.

Digital Facilities: Channel No. 50 (686-692 MHz). Power: 1000-kw max. visual. Antenna: 1421-ft. above av. terrain, 1335-ft. above ground, 2333-ft. above sea level.

Latitude 45° 03' 44"
Longitude 93° 08' 21"

Transmitter: 96C County Rd. F, 4-mi. E of Lexington Ave., Shoreview.

FCC Digital File Number: BPCDT-980731KG. Granted: May 21, 1999.

Note: Latitude and longitude coordinates shown are based on the North American Datum of 1927 (NAD 27) as currently required by the Mass Media Bureau of the FCC.

Multichannel TV Sound: Stereo only.

Satellite Earth Stations: Scientific-Atlanta, 3.7-meter; Scientific-Atlanta, 4.5-meter; Scientific-Atlanta, 5.5-meter; Scientific-Atlanta, 11-meter; Vertex, 4.5-meter Ku & C-band; Andrew, Scientific-Atlanta receivers.

AM Affiliate: KSTP, 50-kw, 1500 kHz.

FM Affiliate: KSTP-FM, 100-kw, 94.5 MHz (No. 233), 1220-ft.

News Services: ABC NewsOne, AP, Conus.

Ownership: Hubbard Broadcasting Inc. (Group Owner).

Began Operation: April 23, 1948.

Represented (sales): Petry Television Inc.

Represented (legal): Holland & Knight.

Represented (engineering): du Treil, Lundin & Rackley Inc.

Personnel:

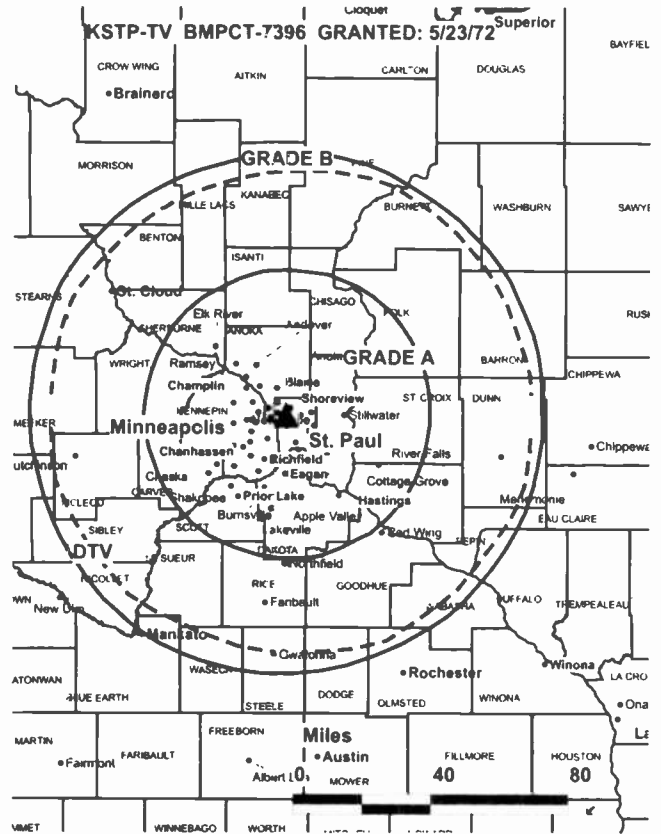
Edward Piette, Vice President & General Manager.

Dixie Hansen, Vice President & Business Manager.

Dayna Deutsch, Vice President & Community Affairs Director.

Trey Fabacher, General Sales Manager.

Wendy Sedlacek, Local Sales Manager.



© 2002 Women Communications News

Deborah Kerr, National Sales Manager.

Scott Libin, News Director.

Mike Smith, Programming & Production Director.

Dick Rice, Engineering Director.

David Baumann, Creative Services Director.

Donna Ccrlle, Traffic Manager.

Highest 30 Sec. Rate: \$4500.

City of License: St. Paul. **Station DMA:** Minneapolis-St. Paul. **Rank:** 13.

Circulation © 2001 Nielsen. Coverage based on Nielsen study.

Grand Total	Cable TV Households	Non-cable TV Households	Total TV Households
Estimated Station Totals*	860,170	677,380	1,537,550
Average Weekly Circulation (2001)	602,537	470,020	1,072,557
Average Daily Circulation (2001)			528,049
Station DMA Total	Cable TV Households	Non-cable TV Households	Total TV Households
Estimated Station Totals*	751,790	617,390	1,369,180
Average Weekly Circulation (2001)	549,375	455,524	1,004,899
Average Daily Circulation (2001)			498,475
Other DMA Total	Cable TV Households	Non-cable TV Households	Total TV Households
Estimated Station Totals*	108,380	59,990	168,370
Average Weekly Circulation (2001)	53,162	14,496	67,658
Average Daily Circulation (2001)			29,574

*Estimated station totals are sums of the Nielsen TV and Cable TV household estimates for each county in which the station registers viewing of more than 5% as per the Nielsen Survey Methods.

Minnesota—Minneapolis-St. Paul

WCCO-TV

Ch. 4

(Operates satellites KCCO-TV, Alexandria & KCCW-TV Walker, MN)

Network Service: CBS.

Licensee: CBS Broadcasting Inc., 600 New Hampshire Ave. NW, Suite 1200, Washington, DC 20037.

Studio: 90 S. 11th St., Minneapolis, MN 55403.

Phone: 612-339-4444. Fax: 612-330-2767.

E-mail: news@wcco.com. Web Site: http://www.wcco.com/

Technical Facilities: Channel No. 4 (66-72 MHz). Authorized power: 100-kw visual, 10-kw aural. Antenna: 1430-ft. above av. terrain, 1375-ft. above ground, 2375-ft. above sea level.

Latitude 45° 03' 45.00"
Longitude 93° 08' 21.30"

Holds CP for change to 1483-ft. above av. terrain, 1394-ft. above ground, 2395-ft. above sea level, transmitter to 960 County Rd. F, Ramsey County. BPCT-990604KE.

Transmitter: 960 County Rd. F, 0.4-mi. E of Lexington Ave., Shoreview.

Digital Facilities: Channel No. 32 (578-584 MHz). Power: 1000-kw max. visual. Antenna: 1421-ft. above av. terrain, 1339-ft. above ground, 2336-ft. above sea level.

Latitude 45° 03' 44.00"
Longitude 93° 08' 21.00"

Transmitter: 960 County Rd. F, Shoreview.

FCC Digital File Number: BPCDT-980730KN. Granted: May 21, 1999.

Note: Latitude and longitude coordinates shown are based on the North American Datum of 1927 (NAD 27) as currently required by the Mass Media Bureau of the FCC.

Multichannel TV Sound: Stereo only.

Satellite Earth Stations: Transmit/receive Dalsat, 4.3-meter Ku-band; Andrew, 4.6-meter Ku & C-band; Microdyne, 5-meter C-band; Scientific-Atlanta, 4.6-meter C-band; Scientific-Atlanta, 7-meter C-band; DX Engineering, Harris, Microdyne, Scientific-Atlanta receivers.

AM Affiliate: WCCO, 50-kw, 830 kHz; KSGS, 1-kw, 950 kHz.

FM Affiliate: WLTE, 100-kw, 102.9 MHz (No. 275), 1150-ft.; KMJZ, 89-kw, 104.1 mHz (No. 281), 1033-ft.

News Service: AP.

Ownership: Viacom International Inc. (Group Owner).

Began Operation: July 1, 1949. First broadcast as WTCN-TV. Sale to Midwest Communications approved by FCC August 1952 (Television Digest, Vol. 8:10, 33). CBS sold 47% interest to Minneapolis Star & Tribune Co. in November 1954 (Vol. 10:45). Transfer of control of Mid-Continent Radio-Television Inc. (equally owned by MTC Properties & Northwest Publications Inc.) to MTC Properties approved by FCC June 30, 1976 following merger of Ridder Publications with Knight Newspapers & spin-off of Ridder broadcast properties (Vol. 14:28, 30). Acquisition of Minneapolis Star-Tribune interest by MTC Properties was accomplished August 16, 1976. Sale to CBS Inc. approved by FCC December 19, 1991 (Vol. 31:25, 30, 45, 51). Sale to present owner by CBS Inc. approved by FCC May 3, 2000.

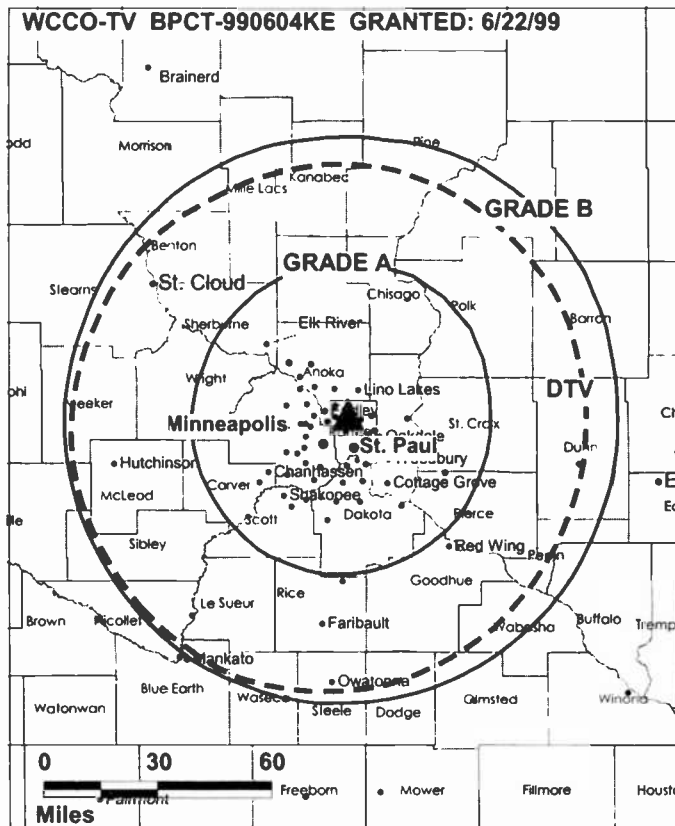
Represented (sales): TeleRep Inc.

Personnel:

Jan McDaniel, Vice President & General Manager.

Ken Rees, Vice President & Station Manager.

Dan Mellon, Sales Director.



© 2002 Warren Communications News

Dave Baker, Local Sales Manager.

Marc LeSage, National Sales Manager.

Lori Fink Garellick, Program Director.

Ted Canova, News Director.

Jeanine Socha, Research Director.

Skip Erickson, Engineering & Operations Director.

Greg Keck, Planning & Administration Director.

Betty May, Program Coordinator.

Rates: On request.

City of License: Minneapolis. Station DMA: Minneapolis-St. Paul. Rank: 13.

Circulation © 2001 Nielsen. Coverage based on Nielsen study.

Grand Total	Cable TV Households	Non-cable TV Households	Total TV Households
Estimated Station Totals*	908,750	687,990	1,596,740
Average Weekly Circulation (2001)	610,392	456,681	1,067,072
Average Daily Circulation (2001)			566,114
Station DMA Total	Cable TV Households	Non-cable TV Households	Total TV Households
Estimated Station Totals*	746,120	629,890	1,376,010
Average Weekly Circulation (2001)	550,100	445,707	995,808
Average Daily Circulation (2001)			536,244
Other DMA Total	Cable TV Households	Non-cable TV Households	Total TV Households
Estimated Station Totals*	162,630	58,100	220,730
Average Weekly Circulation (2001)	60,291	10,973	71,264
Average Daily Circulation (2001)			29,870

*Estimated station totals are sums of the Nielsen TV and Cable TV household estimates for each county in which the station registers viewing of more than 5% as per the Nielsen Survey Methods.

Minnesota—Minneapolis-St. Paul

WFTC
Ch. 29

(Operates satellite KFTC, Bemidji, MN)

Network Service: FOX.

Licensee: Fox Television Stations Inc., 5151 Wisconsin Ave. NW, Washington, DC 20016.

Studio: 1701 Broadway St. NE, Minneapolis, MN 55413.

Phone: 612-379-2929. **Fax:** 612-379-2900.

Web Site: <http://www.fox29.com>

Technical Facilities: Channel No. 29 (560-566 MHz). Authorized power: 5000-kw max. visual. Antenna: 1224-ft. above av. terrain, 1227-ft. above ground, 2136-ft. above sea level.

Latitude 45° 03' 30"
Longitude 93° 07' 27"

Transmitter: Gramsie Rd., 0.4-mi. E of Victoria, Shoreview.

Digital Facilities: Channel No. 21 (512-518 MHz). Power: 1000-kw max. visual. Antenna: 1155-ft. above av. terrain, 1155-ft. above ground.

Latitude 45° 04' 05"
Longitude 93° 10' 29"

Transmitter: 0.3-mi. NW of intersection of Old State Hwy. 10 & I-694.

FCC Digital File Number: BPCDT-981201KF. Granted: October 5, 2000.

Note: Latitude and longitude coordinates shown are based on the North American Datum of 1927 (NAD 27) as currently required by the Mass Media Bureau of the FCC.

Multichannel TV Sound: Stereo only.

Satellite Earth Stations: AFC, 5-meter C-band; DH Satellite, 5-meter Ku & C-band; Prodelin, 3.6-meter Ku & C-band; Vertex, 3.7-meter Ku-band; Standard Communications receivers.

News Service: Fox NewsEdge.

Ownership: Fox Television Stations Inc. (Group Owner).

Began Operation: October 6, 1982. Swapped with KFTC Bemidji, MN for Fox Television's KMOL-TV San Antonio, TX & KTVX Salt Lake City, UT. FCC approved deal September 21, 2001 (Television Digest, Vol. 41:41). Sale to Clear Channel Broadcasting Inc. approved by FCC September 30, 1993 (Vol. 33:32). Sale to Nationwide Communications by Beverly Hills Hotel Corp. approved by FCC July 30, 1985. Sale to Beverly Hills Hotel Corp. by Jonathan E. Byrd, et al., approved by FCC March 20, 1984.

Represented (sales): Millennium Sales & Marketing; Canadian Communications Co.

Represented (legal): Hogan & Hartson LLP.

Personnel:

Steve Spendlove, Vice President & General Manager.

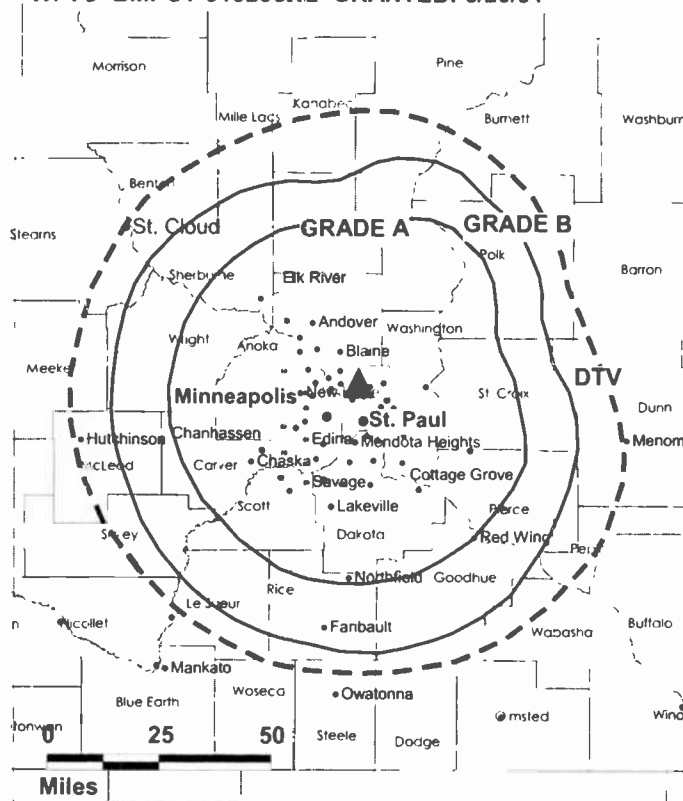
Tom Bourassa, General Sales Manager.

Mike Czerwinski, National Sales Manager.

Julie O'Neil, Program Director.

David Bird, Chief Engineer.

WFTC BMPCT-910206KE GRANTED: 6/20/91



© 2002 Warren Communications News

John Fischer, News Director.

Enid Parkinson, Promotion & Marketing Director.

Kim Tregilgas, Research & News Media Director.

Tom Pahnke, Creative Services Director.

Carol Mauder, Business Manager.

Rates: On request.

City of License: Minneapolis. **Station DMA:** Minneapolis-St. Paul. **Rank:** 13.

Circulation © 2001 Nielsen. Coverage based on Nielsen study.

Grand Total	Cable TV Households	Non-cable TV Households	Total TV Households
Estimated Station Totals*	838,370	652,790	1,491,160
Average Weekly Circulation (2001)	467,348	340,052	807,400
Average Daily Circulation (2001)			311,535
Station DMA Total	Cable TV Households	Non-cable TV Households	Total TV Households
Estimated Station Totals*	778,640	616,580	1,395,220
Average Weekly Circulation (2001)	443,492	331,337	774,829
Average Daily Circulation (2001)			300,860
Other DMA Total	Cable TV Households	Non-cable TV Households	Total TV Households
Estimated Station Totals*	59,730	36,210	95,940
Average Weekly Circulation (2001)	23,856	8,715	32,571
Average Daily Circulation (2001)			10,675

*Estimated station totals are sums of the Nielsen TV and Cable TV household estimates for each county in which the station registers viewing of more than 5% as per the Nielsen Survey Methods.

Minnesota—Redwood Falls

KRWF

Ch. 43

(Satellite of KSTP-TV, St. Paul-Minneapolis, MN)

Network Service: ABC.

Licensee: KSAX-TV LLC, 3415 University Ave., St. Paul, MN 55114.

Studio: See KSAX-TV, Alexandria, MN.

Phone: 320-763-5729. **Fax:** 320-763-4627.

Web Site: <http://www.ksax.com>

Technical Facilities: Channel No. 43 (644-650 MHz). Authorized power: 1220-kw max. visual, 122-kw max. aural. Antenna: 547-ft. above av. terrain, 535-ft. above ground, 1619-ft. above sea level.

Latitude 44° 29' 03"
Longitude 95° 29' 27"

Transmitter: 3.6-mi. ENE of intersection of Hwys. 68 & 19.

Digital Facilities: Channel No. 27 (548-554 MHz). Power: 58-kw max. visual. Antenna: 495-ft. above av. terrain, 495-ft. above ground.

Latitude 44° 29' 03"
Longitude 95° 29' 27"

FCC Digital File Number: BPCDT-19991027ABN. Granted: February 22, 2001.

Note: Latitude and longitude coordinates shown are based on the North American Datum of 1927 (NAD 27) as currently required by the Mass Media Bureau of the FCC.

Ownership: Hubbard Broadcasting Inc. (Group Owner).

Began Operation: April 14, 1987.

Represented (sales): Petry Television Inc.

Represented (legal): Fletcher, Heald & Hildreth PLC.

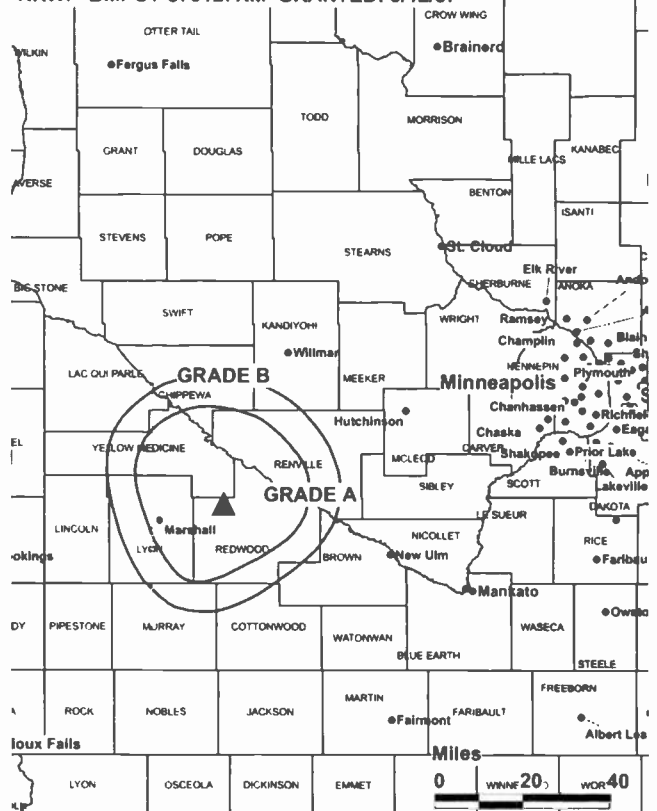
Represented (engineering): du Treil, Lundin & Rackley Inc.

Personnel: See KSAX, Alexandria, MN.

Rates: On request.

City of License: Redwood Falls. **Station DMA:** Minneapolis-St. Paul. **Rank:** 13.

KRWF BMPCT-870127KM GRANTED: 3/12/87



© 2002 Warren Communications News

Circulation © 2001 Nielsen. Coverage based on Nielsen study.

Grand Total	Cable TV Households	Non-cable TV Households	Total TV Households
Estimated Station Totals*	7,410	4,430	11,840
Average Weekly Circulation (2001)	1,874	916	2,790
Average Daily Circulation (2001)			1,346
Station DMA Total	Cable TV Households	Non-cable TV Households	Total TV Households
Estimated Station Totals*	2,960	4,430	7,390
Average Weekly Circulation (2001)	681	916	1,596
Average Daily Circulation (2001)			1,112
Other DMA Total	Cable TV Households	Non-cable TV Households	Total TV Households
Estimated Station Totals*	4,450	0	4,450
Average Weekly Circulation (2001)	1,193	0	1,193
Average Daily Circulation (2001)			234

*Estimated station totals are sums of the Nielsen TV and Cable TV household estimates for each county in which the station registers viewing of more than 5% as per the Nielsen Survey Methods.

Minnesota—Rochester

KTTC
Ch. 10

Network Service: NBC.

Licensee: KTTC Television Inc., 601 First Ave. SW, Rochester, MN 55902.

Studio: 601 First Ave. SW, Rochester, MN 55902.

Phone: 507-288-4444. **Fax:** 507-288-6324.

E-mail: ktcc@ktcc.com

Web Site: <http://www.ktcc.com/>

Technical Facilities: Channel No. 10 (192-198 MHz). Authorized power: 316-kw visual, 46.8-kw aural. Antenna: 1250-ft. above av. terrain, 1314-ft. above ground, 2646-ft. above sea level.

Latitude 43° 34' 15.30"
Longitude 92° 25' 36.90"

Transmitter: 3.2-mi. S of Ostrander.

Digital Facilities: Channel No. 36 (602-608 MHz). Power: 1000-kw max. visual. Antenna: 1076-ft. above av. terrain, 1076-ft. above ground.

Latitude 43° 38' 34.00"
Longitude 92° 31' 35.00"

Transmitter: 19824 760th Ave., Ostrander.

FCC Digital File Number: BPCDT-19991101IF. Granted: January 4, 2001.

Note: Latitude and longitude coordinates shown are based on the North American Datum of 1927 (NAD 27) as currently required by the Mass Media Bureau of the FCC.

Multichannel TV Sound: Stereo only.

Satellite Earth Station: Comtech, 3.8-meter Ku & C-band; Standard Communications receivers.

News Services: AP, NBC News Channel.

Ownership: Quincy Broadcasting Co. (Group Owner).

Began Operation: July 14, 1953. Sale to present owner by G. David Genting approved by FCC May 6, 1976 (*Television Digest*, Vol. 16:6). Transfer of control to Genting by Agnes P. Genting, Marvin O. Foss, Philip H. & Allan A. Genting approved by FCC April 2, 1963.

Represented (sales): Blair Television.

Represented (legal): Wilkinson, Barker, Knauer & Quinn LLP.

Represented (engineering): Lohnes & Culver.

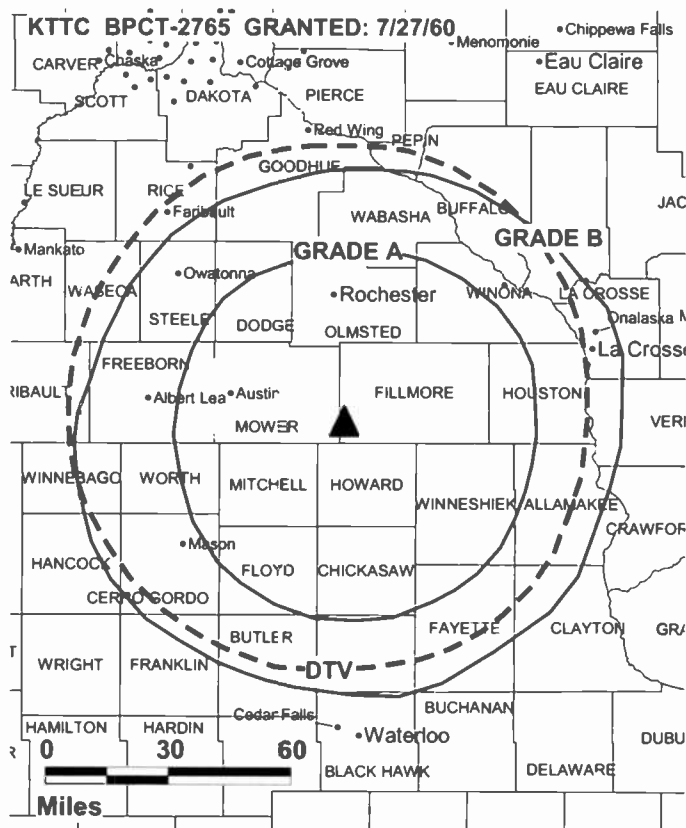
Personnel:

Jerry Watson, Vice President & General Manager.

Liz Dahlen, General Sales Manager.

Dave Ferber, National Sales Manager.

Ronald E. Gruber, Program Director.



© 2002 Warren Communications News

Tim Morgan, Chief Engineer.

Dennis Grant, News Director.

Jim Schmeichel, Local Sales Manager.

Highest 30 Sec. Rate: \$2500.

City of License: Rochester. **Station DMA:** Rochester-Mason City-Austin. **Rank:** 151.

Circulation © 2001 Nielsen. Coverage based on Nielsen study.

Grand Total	Cable TV Households	Non-cable TV Households	Total TV Households
Estimated Station Totals*	153,600	119,490	273,090
Average Weekly Circulation (2001)	87,280	44,952	132,232
Average Daily Circulation (2001)			71,811
Station DMA Total	Cable TV Households	Non-cable TV Households	Total TV Households
Estimated Station Totals*	87,970	46,480	134,450
Average Weekly Circulation (2001)	65,233	32,327	97,560
Average Daily Circulation (2001)			55,932
Other DMA Total	Cable TV Households	Non-cable TV Households	Total TV Households
Estimated Station Totals*	65,630	73,010	138,640
Average Weekly Circulation (2001)	22,047	12,625	34,672
Average Daily Circulation (2001)			15,879

*Estimated station totals are sums of the Nielsen TV and Cable TV household estimates for each county in which the station registers viewing of more than 5% as per the Nielsen Survey Methods

Minnesota—Rochester

KXLT-TV Ch. 47

Network Service: FOX.

Licensee: Shockley Broadcasting LLC, 401 Charmony Dr., Suite 200, Madison, WI 53719.

Studio: 6301 Bandel Rd. NW, Rochester, MN 55901-8798.

Phone: 507-252-4747. **Fax:** 507-252-5050.

E-mail: dhavens@fox47kdt.com

Web Site: <http://www.fox47kdt.com>

Technical Facilities: Channel No. 47 (668-674 MHz). Authorized power: 1510-kw visual. Antenna: 1125-ft. above av. terrain, 1135-ft. above ground, 2484-ft. above sea level.

Latitude 43° 38' 34"
Longitude 92° 31' 35"

Transmitter: 5-mi. SSE of Grand Meadow.

Digital Facilities: Channel No. 46 (662-668 MHz). Power: 1000-kw max. visual. Antenna: 1125-ft. above av. terrain, 1132-ft. above ground.

Latitude 43° 38' 34"
Longitude 92° 31' 35"

FCC Digital File Number: BPCDT-19991026ABN. Granted: October 31, 2000.

Note: Latitude and longitude coordinates shown are based on the North American Datum of 1927 (NAD 27) as currently required by the Mass Media Bureau of the FCC.

Satellite Earth Stations: United Satellite Systems, 5-meter C-band; United Satellite Systems, 5-meter Ku & C-band; Standard Agile Omni receivers.

Ownership: Shockley Communications Corp.

Began Operation: August 10, 1987. Suspended operation December 1988. Returned to air September 29, 1990. KXLT is also requesting a waiver of the Duopoly Rule to allow contour overlap with Shockley station WXOW-TV La Crosse, WI. Sale to present owner by KX Acquisition LP approved by FCC November 26, 1997. Option to sell station to Quincy Newspapers approved by FCC April 17, 2001.

Represented (sales): Millennium Sales & Marketing.

Personnel:

Dan Havens, General Manager.

John J. Beck, Operations Manager.

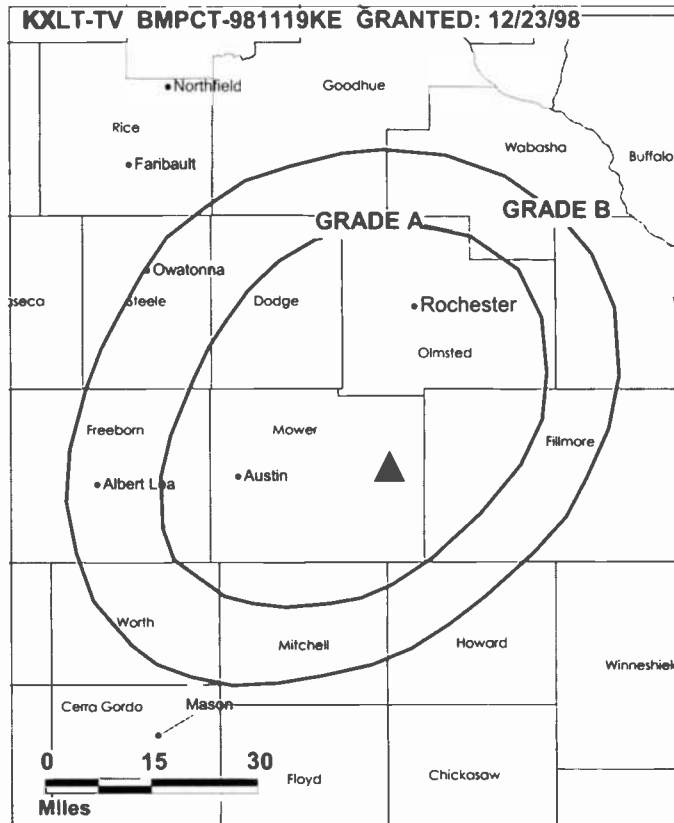
Sheryl Barlow, General Sales Manager.

Tim Morgan, Chief Engineer.

Rita Duda, Promotion Manager.

Rochelle LaFortune, Program Director.

Dennis Grant, News Director.



© 2002 Warren Communications News

Highest 30 Sec. Rate: \$800.

City of License: Rochester. **Station DMA:** Rochester-Mason City-Austin. **Rank:** 151.

Circulation © 2001 Nielsen. Coverage based on Nielsen study.

Grand Total	Cable TV Households	Non-cable TV Households	Total TV Households
Estimated Station Totals*	113,760	53,670	167,430
Average Weekly Circulation (2001)	43,594	14,216	57,809
Average Daily Circulation (2001)			18,334
Station DMA Total	Cable TV Households	Non-cable TV Households	Total TV Households
Estimated Station Totals*	87,970	46,480	134,450
Average Weekly Circulation (2001)	39,577	13,099	52,675
Average Daily Circulation (2001)			17,611
Other DMA Total	Cable TV Households	Non-cable TV Households	Total TV Households
Estimated Station Totals*	25,790	7,190	32,980
Average Weekly Circulation (2001)	4,017	1,117	5,134
Average Daily Circulation (2001)			723

*Estimated station totals are sums of the Nielsen TV and Cable TV household estimates for each county in which the station registers viewing of more than 5% as per the Nielsen Survey Methods.

Minnesota—St. Cloud

KPXM
Ch. 41

Network Service: PAX.

Licensee: Paxson Minneapolis License Inc., 601 Clearwater Park Rd., West Palm Beach, FL 33401.

Studio: 10700 Old Country Rd. 15, Suite 285, Plymouth, MN 55441.

Phone: 612-417-0041. **Fax:** 612-417-0841.

E-mail: dmayasich@karell.com

Web Site: <http://www.pax.net/kpxm>

Technical Facilities: Channel No. 41 (632-638 MHz). Authorized power: 2770-kw max. visual, 277-kw max. aural. Antenna: Circularly polarized, 1470-ft. above av. terrain, 1503-ft. above ground, 2449-ft. above sea level.

Latitude 45° 23' 00"
Longitude 93° 42' 30"

Transmitter: 3.7-mi. NE of Big Lake.

Digital Facilities: Channel No. 40 (626-632 MHz). Power: 1000-kw max. visual. Antenna: 1411-ft. above av. terrain, 1421-ft. above ground, 2366-ft. above sea level.

Latitude 45° 23' 00"
Longitude 93° 42' 30"

Transmitter: 22727 176th St., Big Lake.

FCC Digital File Number: BPCDT-990309KE. Granted: February 22, 2001.

Note: Latitude and longitude coordinates shown are based on the North American Datum of 1927 (NAD 27) as currently required by the Mass Media Bureau of the FCC.

Satellite Earth Stations: United Satellite Systems, 5-meter C-band; United Satellite Systems, 5-meter Ku & C-band; Standard Agile Omni receivers.

Ownership: Paxson Communications Corp. (Group Owner).

Began Operation: November 24, 1982. Suspended operation December 15, 1988. Returned to air September 29, 1990. Sale to present owner by KX Acquisition Corp. approved by FCC September 9, 1996.

Personnel:

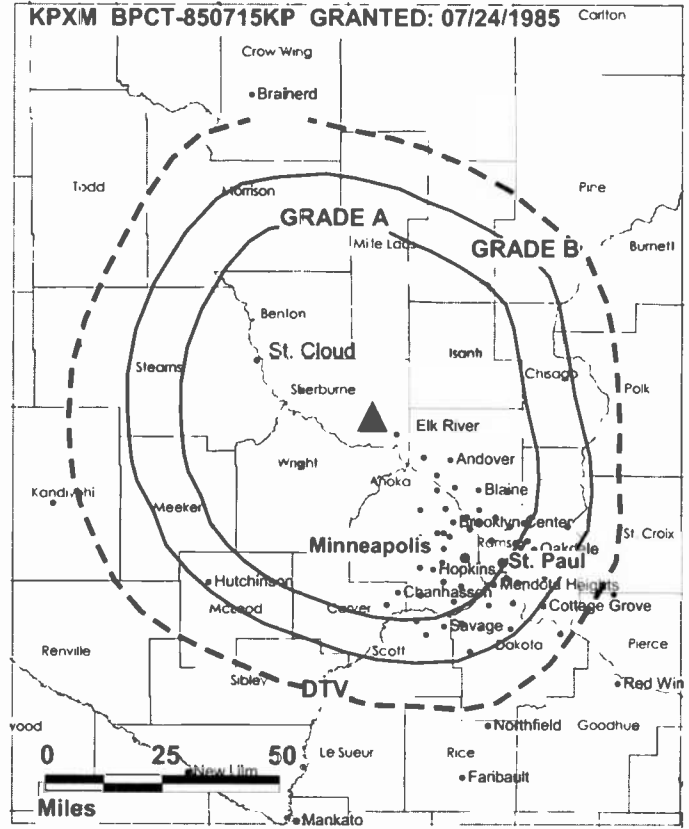
Dan Mayasich, General Manager.

Sherry Black, Business Manager.

John Bachelor, Chief Engineer.

Rates: On request.

City of License: St. Cloud. **Station DMA:** Minneapolis-St. Paul. **Rank:** 13.



© 2002 Warren Communications News

Circulation © 2001 Nielsen. Coverage based on Nielsen study.

Grand Total	Cable TV Households	Non-cable TV Households	Total TV Households
Estimated Station Totals*	670,420	510,190	1,180,610
Average Weekly Circulation (2001)	77,095	61,346	138,442
Average Daily Circulation (2001)			43,220
Station DMA Total	Cable TV Households	Non-cable TV Households	Total TV Households
Estimated Station Totals*	670,420	508,490	1,178,910
Average Weekly Circulation (2001)	77,095	61,178	138,273
Average Daily Circulation (2001)			43,213
Other DMA Total	Cable TV Households	Non-cable TV Households	Total TV Households
Estimated Station Totals*	0	1,700	1,700
Average Weekly Circulation (2001)	0	168	168
Average Daily Circulation (2001)			7

*Estimated station totals are sums of the Nielsen TV and Cable TV household estimates for each county in which the station registers viewing of more than 5% as per the Nielsen Survey Methods.

Minnesota—Thief River Falls

KBRR

Ch. 10

(Satellite of KVRR, Fargo, ND-Moorhead, MN)

Network Service: FOX.

Licensee: Red River Broadcast LLC, Box 9115, Fargo, ND 58106.

Phone: 701-277-1515. **Fax:** 701-277-1830.

Technical Facilities: Channel No. 10 (192-198 MHz). Authorized power: 123-kw visual, 12.3-kw aural. Antenna: 596-ft. above av. terrain, 499-ft. above ground, 1640-ft. above sea level.

Latitude 48° 01' 19"
Longitude 96° 22' 12"

Transmitter: 227-ft. NE of intersection of Hwys. 3 & 12, W of St. Hilaire.

Digital Facilities: Channel No. 57 (728-734 MHz). Power: 20-kw max. visual. Antenna: 371-ft. above av. terrain, 362-ft. above ground.

Latitude 48° 01' 19"
Longitude 96° 22' 12"

FCC Digital File Number: BPCDT-20000501ABR (pending).

Note: Latitude and longitude coordinates shown are based on the North American Datum of 1927 (NAD 27) as currently required by the Mass Media Bureau of the FCC.

Multichannel TV Sound: Stereo only.

News Service: Fox NewsEdge.

Ownership: Red River Broadcast Corp. (Group Owner).

Began Operation: October 25, 1985.

Represented (sales): Petry Television Inc.

Represented (legal): Crowell & Moring LLP.

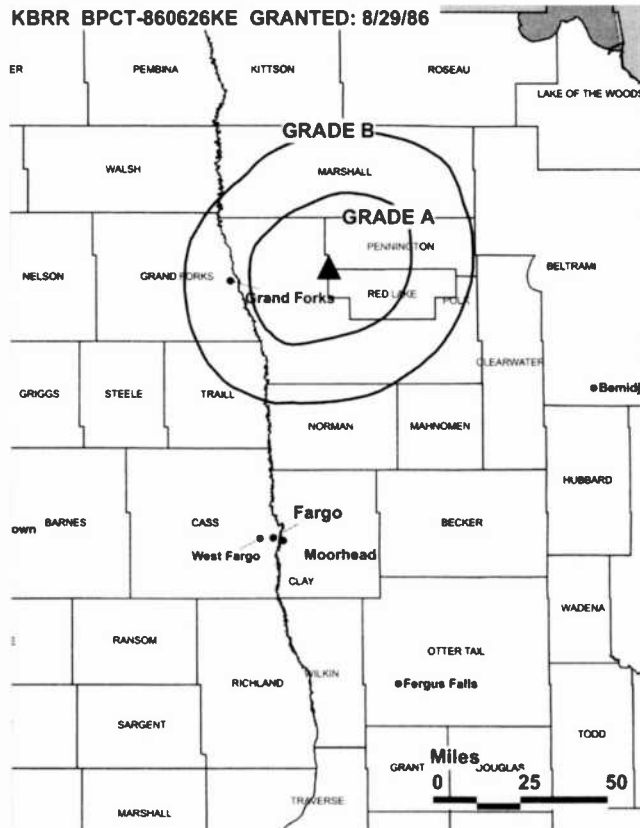
Represented (engineering): du Treil, Lundin & Rackley Inc.

Personnel: See KVRR, Fargo, ND-Moorhead, MN.

Rates: On request.

City of License: Thief River Falls. **Station DMA:** Fargo-Valley City. **Rank:** 119.

KBRR BPCT-860626KE GRANTED: 8/29/86



© 2002 Warren Communications News

Circulation © 2001 Nielsen. Coverage based on Nielsen study.

Grand Total	Cable TV Households	Non-cable TV Households	Total TV Households
Estimated Station Totals*	34,430	37,260	71,690
Average Weekly Circulation (2001)	18,262	7,854	26,115
Average Daily Circulation (2001)			9,125
Station DMA Total	Cable TV Households	Non-cable TV Households	Total TV Households
Estimated Station Totals*	34,430	37,260	71,690
Average Weekly Circulation (2001)	18,262	7,854	26,115
Average Daily Circulation (2001)			9,125

*Estimated station totals are sums of the Nielsen TV and Cable TV household estimates for each county in which the station registers viewing of more than 5% as per the Nielsen Survey Methods.

Minnesota—Walker

KCCW-TV

Ch. 12

(Satellite of WCCO-TV, Minneapolis-St. Paul, MN)

Network Service: CBS.

Licensee: CBS Broadcasting Inc., 600 New Hampshire Ave. NW, Suite 1200, Washington, DC 20037.

Studio: 720 Hawthorne St., Alexandria, MN 56308.

Phone: 612-763-5166. Fax: 612-763-4991.

Technical Facilities: Channel No. 12 (204-210 MHz). Authorized power: 316-kw visual, 63-kw aural. Antenna: 932-ft. above av. terrain, 932-ft. above ground, 2320-ft. above sea level.

Latitude 46° 56' 05"
Longitude 94° 27' 19"

Transmitter: 3-mi. E of Hackensack.

Digital Facilities: Channel No. 20 (506-512 MHz). Power: 718.7-kw max. visual. Antenna: 853-ft. above av. terrain, 850-ft. above ground.

Latitude 46° 56' 05"
Longitude 94° 27' 19"

FCC Digital File Number: BPCDT-19991025ACM (pending).

Note: Latitude and longitude coordinates shown are based on the North American Datum of 1927 (NAD 27) as currently required by the Mass Media Bureau of the FCC.

Satellite Earth Station: Satellite Video Systems, 4.5-meter C-band; Scientific-Atlanta receivers.

Ownership: Viacom International Inc. (Group Owner).

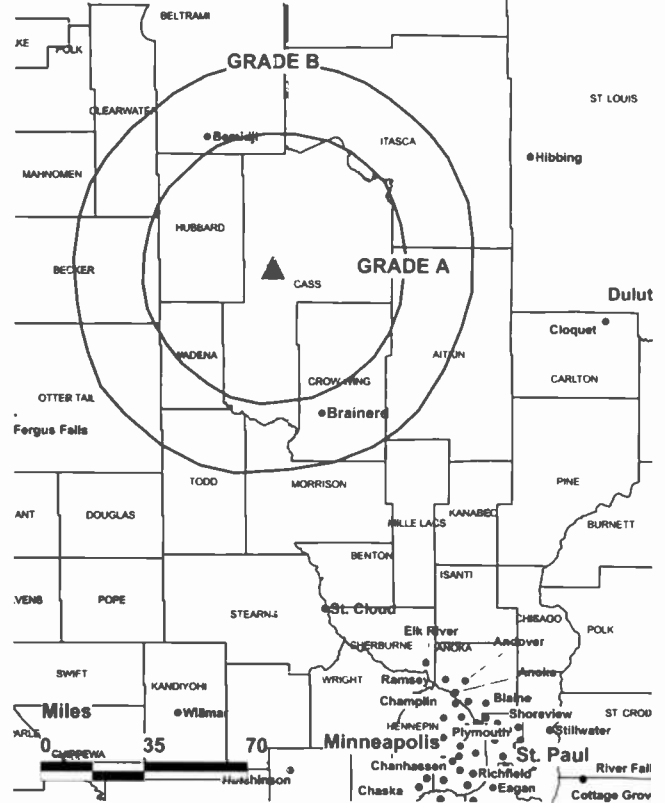
Began Operation: January 1, 1964. Sale to Midwest Communications approved by FCC October 15, 1987 (Television Digest, Vol. 26:45; 27:43). Sale to CBS Inc. by Midwest Communications approved by FCC December 19, 1991 (Vol. 31:25, 30, 45, 51.). Sale to present owner by CBS Inc. approved by FCC May 3, 2000.

Personnel: See WCCO-TV, Minneapolis-St. Paul, MN.

Rates: On request.

City of License: Walker. Station DMA: Minneapolis-St. Paul. Rank: 13.

KCCW-TV BPCT-811104KH GRANTED: 4/2/82

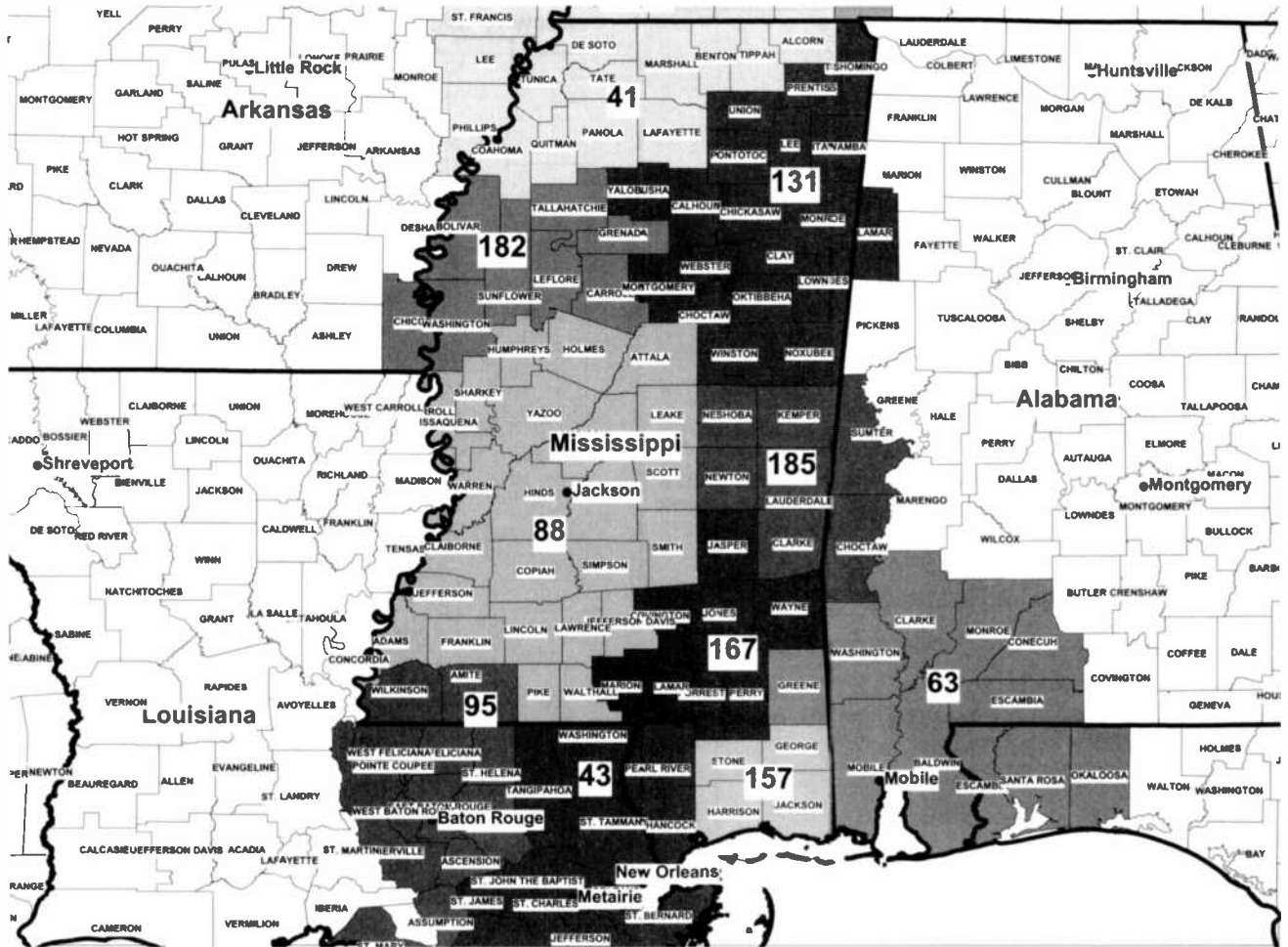


© 2002 Warren Communications News

Circulation © 2001 Nielsen. Coverage based on Nielsen study.

Grand Total	Cable TV Households	Non-cable TV Households	Total TV Households
Estimated Station Totals*	38,830	38,270	77,100
Average Weekly Circulation (2001)	28,806	13,196	42,002
Average Daily Circulation (2001)			27,007
Station DMA Total	Cable TV Households	Non-cable TV Households	Total TV Households
Estimated Station Totals*	28,840	23,590	52,430
Average Weekly Circulation (2001)	22,950	10,378	33,328
Average Daily Circulation (2001)			22,144
Other DMA Total	Cable TV Households	Non-cable TV Households	Total TV Households
Estimated Station Totals*	9,990	14,680	24,670
Average Weekly Circulation (2001)	5,856	2,818	8,674
Average Daily Circulation (2001)			4,863

* Estimated station totals are sums of the Nielsen TV and Cable TV household estimates for each county in which the station registers viewing of more than 5% as per the Nielsen Survey Methods.



© 2002 Warren Communications News

MARKET	NIELSEN DMA TV HOUSEHOLDS	RANK	MARKET AREA COMMERCIAL STATIONS
Memphis, TN	655,210	41	WBUY (40), WHBQ-TV (13), WLMT (30), WMC-TV (5), WPTY-TV (24), WPXX-TV (50), WREG-TV (3)
New Orleans, LA	653,020	43	WDSU (6), WGNO (26), WHNO (20), WNOL-TV (38), WPXL (49), WUPL (54), WVUE (8), WWL-TV (4)
Mobile, AL-Pensacola, FL	470,720	63	WALA-TV (10), WAWD (58), WBPG (55), WEAR-TV (3), WFGX (35), WHBR (33), WJTC (44), WKRG-TV (5), WMPV-TV (21), WPAN (53), WPMI (15)
Jackson, MS	318,580	88	WAPT (16), WDBD (40), WJTV (12), WLBT-TV (3)
Baton Rouge, LA	290,380	95	WAFB (9), WBRZ (2), WGMB (44), WVLA (33)
Columbus-Tupelo-West Point, MS	183,630	131	WCBI-TV (4), WLOV-TV (27), WTVA (9)
Biloxi-Gulfport, MS	130,580	157	WLOX-TV (13), WXXV-TV (25)
Hattiesburg-Laurel, MS	101,350	167	WDAM-TV (7), WHLT (22)
Greenwood-Greenville, MS	77,280	182	WABG-TV (6), WXVT (15)
Meridian, MS	70,000	185	WGBC (30), WMDN (24), WTOK-TV (11)

State Cross Reference List

Communities that receive programs of stations that are located elsewhere.

WXXV-TV, Biloxi	See Gulfport, MS
WLOV-TV & WTVA, Columbus	See Tupelo, MS
WLOX-TV, Gulfport	See Biloxi, MS
WDAM-TV, Hattiesburg	See Laurel, MS
WHLT, Laurel	See Hattiesburg, MS

Mississippi Analog Station Totals as of December 1, 2001

	VHF	UHF	TOTAL
Commercial Television	8	10	18
Educational Television	3	5	8
	11	15	26

Mississippi—Biloxi

WLOX-TV Ch. 13

Network Service: ABC.

Licensee: Cosmos Broadcasting Corp., Box 19023, Greenville, SC 29602.

Studio: 208 Debuys Rd., Biloxi, MS 39531.

Phone: 228-896-1313. **Fax:** 228-896-0749.

E-mail: wlox@wlox.com

Web Site: http://www.wlox.com

Technical Facilities: Channel No. 13 (210-216 MHz). Authorized power: 316-kw visual, 31.6-kw aural. Antenna: 1340-ft. above av. terrain, 1319-ft. above ground, 1549-ft. above sea level.

Latitude 30° 43' 25"
Longitude 89° 05' 29"

Transmitter: 3-mi. NE of McHenry.

Digital Facilities: Channel No. 39 (620-626 MHz). Power: 1000-kw max. visual. Antenna: 1240-ft. above av. terrain, 1161-ft. above ground.

Latitude 30° 43' 23"
Longitude 89° 05' 28"

Transmitter: 3 mi. NE of McHenry.

FCC Digital File Number: BPCDT-19991101ACA. Granted: January 22, 2001.

Note: Latitude and longitude coordinates shown are based on the North American Datum of 1927 (NAD 27) as currently required by the Mass Media Bureau of the FCC.

Multichannel TV Sound: Stereo only.

Satellite Earth Stations: Andrew, 4.5-meter C-band; Andrew, 7-meter C-band; Microdyne, 5-meter Ku & C-band; RCA, 4.5-meter Ku-band; Avantek, M/A-Corn, Microdyne receivers.

SNG Mobile Dish: RSI, 2.4-meter Ku-band.

News Services: ABC NewsOne, AP, NIWS.

Ownership: Cosmos Broadcasting Corp. (Group Owner).

Began Operation: September 15, 1962. Sale to Cosmos Broadcasting by Love Broadcasting approved by FCC December 22, 1994 (*Television Digest*, Vol. 34:37; 35:10).

Represented (sales): Continental Television Sales; Canadian Communications Co.

Represented (legal): Dow, Lohnes & Albertson PLLC.

Personnel:

Leon D. Long, Vice President & General Manager.

David Vincent, Station & News Director.

Bobby Edwards, General Sales Manager.

Ralph Caudill, National Sales Manager.

Darlene Duffano, Program Director.

Todd Durbin, Promotion Director.



© 2002 Warren Communications News

Pam Purvis, Business Manager.

James S. Fleming, Chief Engineer

Don Moore, Broadcast Operations.

Rates: On request.

City of License: Biloxi. **Station DMA:** Biloxi-Gulfport. **Rank:** 157.

Circulation © 2001 Nielsen. Coverage based on Nielsen study.

Grand Total	Cable TV Households	Non-cable TV Households	Total TV Households
Estimated Station Totals*	170,070	144,990	315,060
Average Weekly Circulation (2001)	123,488	47,357	170,845
Average Daily Circulation (2001)			101,720
Station DMA Total	Cable TV Households	Non-cable TV Households	Total TV Households
Estimated Station Totals*	95,590	31,620	127,210
Average Weekly Circulation (2001)	78,329	21,672	100,001
Average Daily Circulation (2001)			68,953
Other DMA Total	Cable TV Households	Non-cable TV Households	Total TV Households
Estimated Station Totals*	74,480	113,370	187,850
Average Weekly Circulation (2001)	45,159	25,685	70,844
Average Daily Circulation (2001)			32,768

* Estimated station totals are sums of the Nielsen TV and Cable TV household estimates for each county in which the station registers viewing of more than 5% as per the Nielsen Survey Methods.

Mississippi—Columbus

WCBI-TV Ch. 4

Network Service: CBS.

Licensee: Columbus Television Inc., Box 271, Columbus, MS 39703.

Studio: 201 5th St. S, Columbus, MS 39701.

Mailing Address: Box 271, Columbus, MS 39703.

Phone: 601-327-4444. **Fax:** 601-328-5222.

Web Site: <http://www.wcbi.com>

Technical Facilities: Channel No. 4 (66-72 MHz). Authorized power: 100-kw visual, 10-kw aural. Antenna: 1800-ft. above av. terrain, 535-ft. above ground, 2335-ft. above sea level.

Latitude 33° 45' 07"
Longitude 88° 52' 44"

Transmitter: Hwy. 47, 4-mi. NE of Montpelier.

Digital Facilities: Channel No. 35 (596-602 MHz). Power: 708-kw max. visual. Antenna: 1916-ft. above av. terrain, 1680-ft. above ground.

Latitude 33° 45' 06"
Longitude 88° 52' 40"

FCC Digital File Number: BPCDT-19991029AES. Granted: March 30, 2000.

Note: Latitude and longitude coordinates shown are based on the North American Datum of 1927 (NAD 27) as currently required by the Mass Media Bureau of the FCC.

Multichannel TV Sound: Stereo only.

Satellite Earth Stations: Transmit/receive Andrew, 4.6-meter Ku-band; DH Satellite, 4.5-meter; M/A-Com, 4-meter; Scientific-Atlanta, 4.6-meter; Scientific-Atlanta, 7-meter; DX Communications, M/A-Com, Scientific-Atlanta receivers.

SNG Mobile Dish: Radiator Systems, 2.8-meter Ku-band.

News Services: AP, CBS Newspath, CNN Newsource.

Ownership: Imes Communications (Group Owner).

Began Operation: July 13, 1956.

Represented (sales): Millennium Sales & Marketing.

Represented (legal): Latham & Watkins.

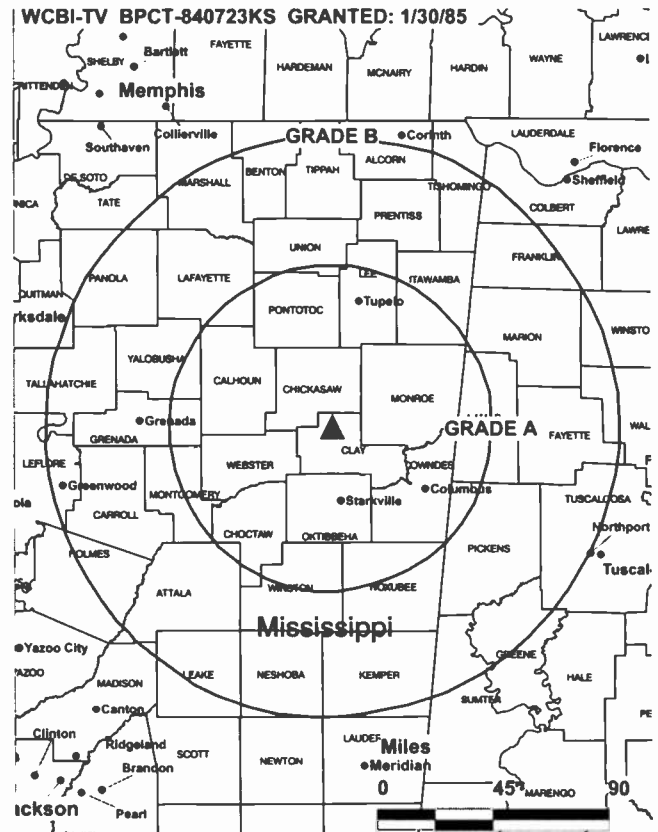
Personnel:

Frank Imes, President & Group Manager.

Vallory Williamson, General Manager.

Jerry Jones, Local Sales Manager.

Jeffery Rupp, News Director.



© 2002 Warren Communications News

Gary Savage, Engineering Director.

Rates: On request.

City of License: Columbus. **Station DMA:** Columbus-Tupelo-West Point. **Rank:** 131.

Circulation © 2001 Nielsen. Coverage based on Nielsen study.

Grand Total	Cable TV Households	Non-cable TV Households	Total TV Households
Estimated Station Totals*	146,390	144,700	291,090
Average Weekly Circulation (2001)	75,381	52,944	128,325
Average Daily Circulation (2001)			70,916
Station DMA Total	Cable TV Households	Non-cable TV Households	Total TV Households
Estimated Station Totals*	98,250	79,230	177,480
Average Weekly Circulation (2001)	67,243	42,107	109,350
Average Daily Circulation (2001)			63,321
Other DMA Total	Cable TV Households	Non-cable TV Households	Total TV Households
Estimated Station Totals*	48,140	65,470	113,610
Average Weekly Circulation (2001)	8,138	10,837	18,975
Average Daily Circulation (2001)			7,595

*Estimated station totals are sums of the Nielsen TV and Cable TV household estimates for each county in which the station registers viewing of more than 5% as per the Nielsen Survey Methods.

Mississippi—Greenville

WXVT
Ch. 15

Network Service: CBS.

Licensee: Saga Broadcasting Corp., 73 Kercheval Ave., Grosse Pointe Farms, MI 48236.

Studio: 3015 E. Reed Rd., Greenville, MS 38703.

Phone: 662-334-1500. **Fax:** 662-378-8122.

Web Site: <http://www.wxvt.com>

Technical Facilities: Channel No. 15 (476-482 MHz). Authorized power: 2750-kw max. & 891-kw horizontal visual, 178-kw horizontal aural. Antenna: 890-ft. above av. terrain, 919-ft. above ground, 1049-ft. above sea level.

Latitude	33°	39'	26.00"
Longitude	90°	42'	17.50"

Transmitter: 4.9-mi. SSE of Cleveland.

Digital Facilities: Channel No. 17 (488-494 MHz). Power: 98.9-kw max. visual. Antenna: 889-ft. above av. terrain, 820-ft. above ground.

Latitude	33°	39'	26.00"
Longitude	90°	42'	18.00"

FCC Digital File Number: BPCDT-19991019ABP. Granted: May 3, 2001.

Note: Latitude and longitude coordinates shown are based on the North American Datum of 1927 (NAD 27) as currently required by the Mass Media Bureau of the FCC.

Satellite Earth Stations: ADM, 5.5-meter; DH Satellite, 5-meter; Harris, 3-meter; RCA, 3-meter.

News Services: AP, CBS Newspath, Sports News Satellite.

Ownership: Saga Communications Inc. (Group Owner).

Began Operation: November 7, 1980. Sale to Lamco Communications by Big River Broadcasting Co. approved by FCC March 5, 1984. Sale to Greenville Television Inc. approved by FCC August 28, 1991. Sale to present owner by Greenville Television Inc. approved by FCC April 22, 1999.

Represented (sales): Blair Television.

Represented (legal): Smithwick & Belendiuk PC.

Personnel:

David Cavileer, General Manager.

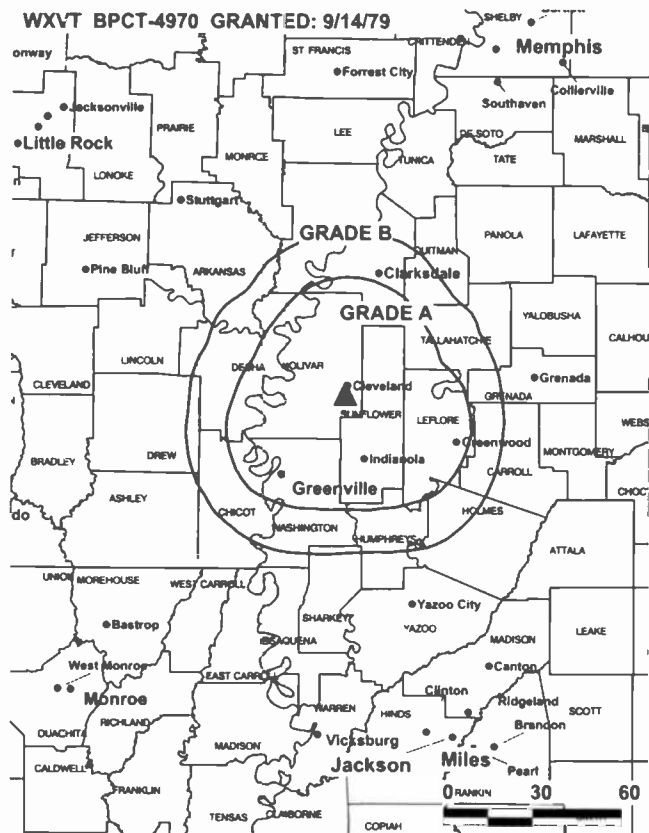
Terry Graham, News Director.

Gina Smith, Program Director.

Leigh McDowell, Business Manager.

Paul Serio, Chief Engineer.

Highest 30 Sec. Rate: \$550.



© 2002 Warren Communications News

Rates: Dn request.

City of License: Greenville. **Station DMA:** Greenwood-Greenville. **Rank:** 182.

Circulation © 2001 Nielsen. Coverage based on Nielsen study.

Grand Total	Cable TV Households	Non-cable TV Households	Total TV Households
Estimated Station Totals*	82,510	32,440	114,950
Average Weekly Circulation (2001)	45,698	10,449	56,148
Average Daily Circulation (2001)			31,550
Station DMA Total	Cable TV Households	Non-cable TV Households	Total TV Households
Estimated Station Totals*	56,010	18,530	74,540
Average Weekly Circulation (2001)	38,784	8,611	47,395
Average Daily Circulation (2001)			27,815
Other DMA Total	Cable TV Households	Non-cable TV Households	Total TV Households
Estimated Station Totals*	26,500	13,910	40,410
Average Weekly Circulation (2001)	6,914	1,838	8,753
Average Daily Circulation (2001)			3,735

*Estimated stat on totals are sums of the Nielsen TV and Cable TV household estimates for each county in which the station registers viewing of more than 5% as per the Nielsen Survey Methods.

Mississippi—Greenwood-Greenville

WABG-TV Ch. 6

Network Service: ABC.

Licensee: Mississippi Broadcasting Partners, Box 1243, Greenville, MS 38701.

Studios: 2001 Garrard Ave., Greenwood, MS 38930; 849 Washington Ave., Greenville, MS 38701.

Mailing Address: Box 1243, Greenville, MS 38701.

Phones: 662-332-0949; 662-453-4001. **Fax:** 662-334-6420; 662-334-6421.

Web Site: <http://www.wabg.com>

Technical Facilities: Channel No. 6 (82-88 MHz). Authorized power: 100-kw visual, 10.5-kw aural. Antenna: 1960-ft. above av. terrain, 2000-ft. above ground, 2115-ft. above sea level.

Latitude	33°	22'	23"
Longitude	90°	32'	31"

Transmitter: 2.3-mi. NE of city limits, near Inverness.

Digital Facilities: Channel No. 54 (710-716 MHz). Power: 1000-kw max. visual. Antenna: 1877-ft. above av. terrain, 1877-ft. above ground.

Latitude	33°	22'	23"
Longitude	90°	32'	25"

FCC Digital File Number: BPCDT-19991013ABI (pending).

Note: Latitude and longitude coordinates shown are based on the North American Datum of 1927 (NAD 27) as currently required by the Mass Media Bureau of the FCC.

AM Affiliate: WABG, 1-kw (0.5-kw night), 960 kHz.

News Services: ABC NewsOne, AP, CNN Newsource.

Ownership: Bahakel Communications Ltd. (Group Owner).

Began Operation: October 20, 1959.

Represented (sales): Continental Television Sales.

Personnel:

Cy N. Bahakel, President.

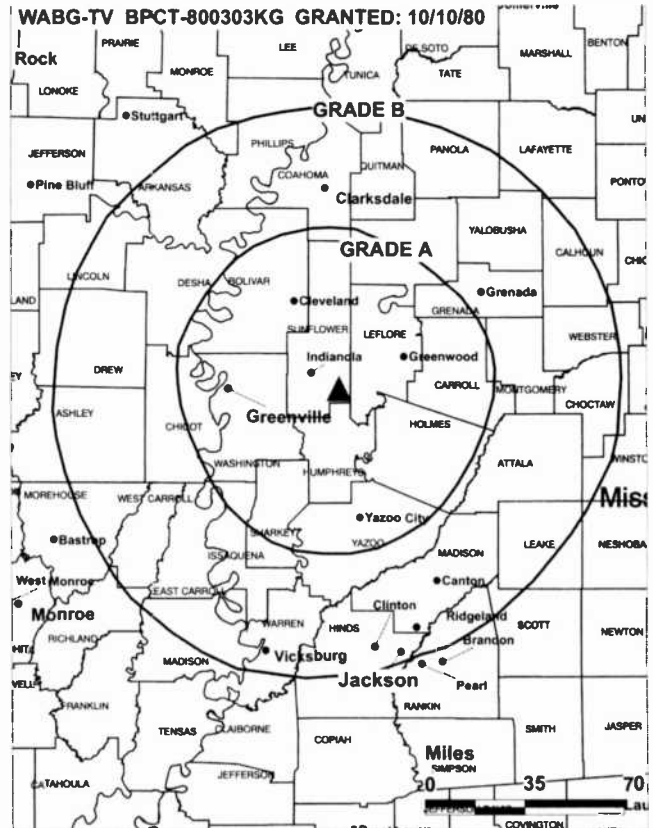
Mike Eirod, General Manager.

Bill Downs, General Sales Manager.

Donnie Reid, Operations & Program Director.

Mitch Bukata, Promotion Director.

Highest 30 Sec. Rate: \$650.



© 2002 Warren Communications News

City of License: Greenwood. **Station DMA:** Greenwood-Greenville. **Rank:** 182.

Circulation © 2001 Nielsen. Coverage based on Nielsen study.

Grand Total	Cable	Non-cable	Total
	TV Households	TV Households	TV Households
Estimated Station Totals*	97,660	70,260	167,920
Average Weekly Circulation (2001)	64,664	23,825	88,488
Average Daily Circulation (2001)			49,066
Station DMA Total	Cable	Non-cable	Total
	TV Households	TV Households	TV Households
Estimated Station Totals*	56,010	19,590	75,600
Average Weekly Circulation (2001)	46,243	12,888	59,131
Average Daily Circulation (2001)			35,906
Other DMA Total	Cable	Non-cable	Total
	TV Households	TV Households	TV Households
Estimated Station Totals*	41,650	50,670	92,320
Average Weekly Circulation (2001)	18,421	10,937	29,358
Average Daily Circulation (2001)			13,160

*Estimated station totals are sums of the Nielsen TV and Cable TV household estimates for each county in which the station registers viewing of more than 5% as per the Nielsen Survey Methods.

Mississippi—Gulfport

WXXV-TV Ch. 25

Network Service: FOX.

Licensee: Morris Network of Mississippi Inc., 27 Abercom St., Savannah, GA 31412.

Studio: 14351 Hwy. 49 N, Gulfport, MS 39503.

Mailing Address: Box 2500, Gulfport, MS 39505.

Phone: 601-832-2525. **Fax:** 601-832-4442.

Web Site: <http://www.fox25.com>

Technical Facilities: Channel No. 25 (536-542 MHz). Authorized power: 2240-kw max. visual, 224-kw max. aural. Antenna: 1600-ft. above av. terrain, 1540-ft. above ground, 1780-ft. above sea level.

Latitude 30° 44' 48"
Longitude 89° 03' 30"

Transmitter: 4.7-mi. NE of McHenry.

Digital Facilities: Channel No. 48 (674-680 MHz). Power: 300-kw max. visual. Antenna: 1496-ft. above av. terrain, 1414-ft. above ground.

Latitude 30° 44' 48"
Longitude 89° 03' 30"

FCC Digital File Number: BPCDT-19991014ABJ. Granted: January 11, 2001.

Note: Latitude and longitude coordinates shown are based on the North American Datum of 1927 (NAD 27) as currently required by the Mass Media Bureau of the FCC.

Multichannel TV Sound: Stereo only.

Satellite Earth Station: Comtech, 5-meter C-band; Pinzone receivers.

Ownership: Morris Network Inc. (Group Owner).

Began Operation: February 14, 1987. Sale to present owner by Prime Cities Broadcasting Corp. approved by FCC June 12, 1997. Sale to Prime Cities Broadcasting Corp. by AmSouth Realty Inc. approved by FCC May 1, 1991. Sale to AmSouth Realty Inc. by Gulf Coast TV Ltd. approved by FCC December 8, 1989.

Represented (sales): Millennium Sales & Marketing.

Represented (legal): Fletcher, Heald & Hildreth PLC.

Represented (engineering): Denny & Associates PC.

Personnel:

David Roberson, General Manager.

Mel Hebert, Sales Manager.

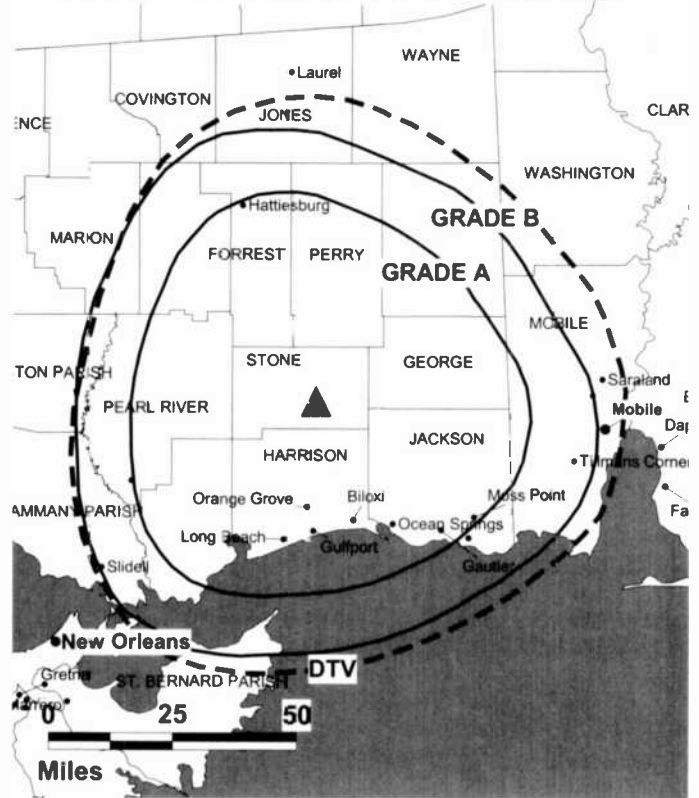
Curtis Lipaze, Production Manager.

Warren Dearman, Promotion Director.

Raymond Luke, Chief Engineer.

Tom Russo, News Director.

WXXV-TV BMPCT-840824KJ GRANTED: 2/28/85



Donna Ingram, Business Manager.

Highest 30 Sec. Rate: \$500.

City of License: Gulfport. Station DMA: Biloxi-Gulfport. Rank: 157.

Circulation © 2001 Nielsen. Coverage based on Nielsen study.

Grand Total	Cable TV Households	Non-cable TV Households	Total TV Households
Estimated Station Totals*	173,240	88,030	261,270
Average Weekly Circulation (2001)	74,405	22,557	96,962
Average Daily Circulation (2001)			32,846
Station DMA Total	Cable TV Households	Non-cable TV Households	Total TV Households
Estimated Station Totals*	95,590	31,620	127,210
Average Weekly Circulation (2001)	42,731	9,410	52,141
Average Daily Circulation (2001)			17,054
Other DMA Total	Cable TV Households	Non-cable TV Households	Total TV Households
Estimated Station Totals*	77,650	56,410	134,060
Average Weekly Circulation (2001)	31,674	13,147	44,821
Average Daily Circulation (2001)			15,793

*Estimated station totals are sums of the Nielsen TV and Cable TV household estimates for each county in which the station registers viewing of more than 5% as per the Nielsen Survey Methods.

Mississippi—Hattiesburg-Laurel

WHLT

Ch. 22

(Satellite of WJTV, Jackson, MS)

Network Service: CBS.

Licensee: Media General Broadcasting Inc., 333 E. Franklin St., Richmond, VA 23219.

Studio: Cloverleaf Mall, 5912 Hwy. 49, Hattiesburg, MS 39401.

Mailing Address: Box 232, Hattiesburg, MS 39401-0232.

Phone: 601-545-2077. **Fax:** 601-545-3589.

Technical Facilities: Channel No. 22 (518-524 MHz). Authorized power: 1200-kw max. visual, 120-kw max. aural. Antenna: 800-ft. above av. terrain, 707-ft. above ground, 1017-ft. above sea level.

Latitude 31° 24' 21"
Longitude 89° 14' 35"

Transmitter: 4-mi. NE of Petal on Lynn Ray Rd.

Digital Facilities: Channel No. 58 (734-740 MHz). Power: 1000-kw max. visual. Antenna: 699-ft. above av. terrain, 607-ft. above ground.

Latitude 31° 24' 20"
Longitude 89° 14' 13"

FCC Digital File Number: BPCDT-19991025ADY. Granted: October 25, 2000.

Note: Latitude and longitude coordinates shown are based on the North American Datum of 1927 (NAD 27) as currently required by the Mass Media Bureau of the FCC.

Multichannel TV Sound: Stereo only.

Satellite Earth Station: Scientific-Atlanta, 5-meter C-band.

News Service: AP.

Ownership: Media General Inc. (Group Owner).

Began Operation: January 12, 1987. Sale to New Vision Television I Inc. by News-Press & Gazette Co. approved by FCC September 7, 1993. Sale to Ellis Communications by New Vision Television I Inc. approved by FCC February 10, 1995 (*Television Digest*, Vol. 34:48; 35:14). Transfer of control to Raycom Media approved by FCC July 26, 1996. Raycom swap of WHLT, Hattiesburg, WJTV, Jackson & WSAV, Savannah, GA for Media General's WTVR-TV, Richmond, VA approved by FCC July 23, 1997.

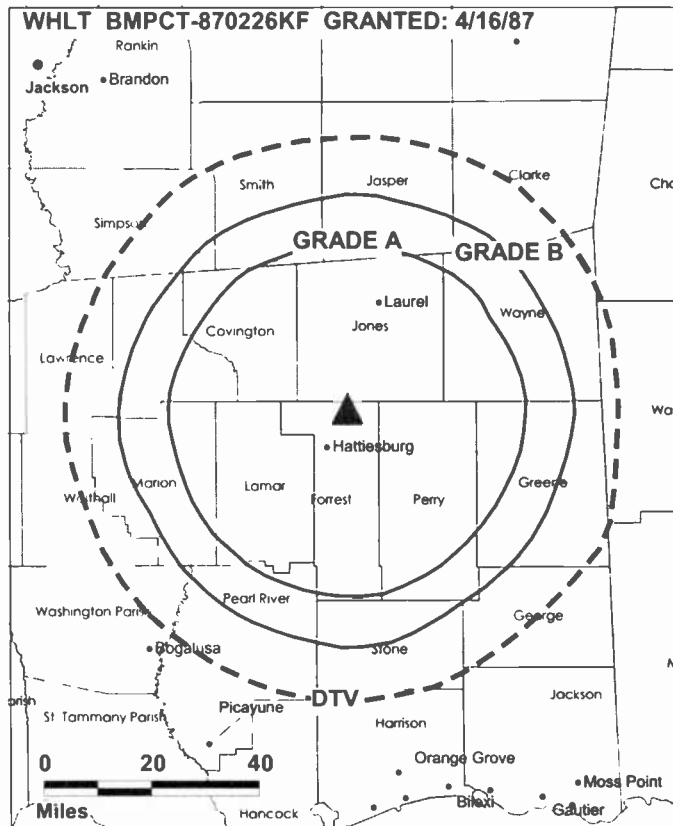
Represented (sales): Blair Television.

Personnel:

Todd Buccelli, Station Manager.

Steve Schrader, Chief Engineer.

Rates: On request.



© 2002 Warren Communications News

City of License: Hattiesburg. **Station DMA:** Hattiesburg-Laurel. **Rank:** 167.

Circulation © 2001 Nielsen. Coverage based on Nielsen study.

Grand Total	Cable TV Households	Non-cable TV Households	Total TV Households
Estimated Station Totals*	65,790	60,980	126,770
Average Weekly Circulation (2001)	34,445	20,030	54,475
Average Daily Circulation (2001)			24,299
Station DMA Total	Cable TV Households	Non-cable TV Households	Total TV Households
Estimated Station Totals*	57,850	43,000	100,850
Average Weekly Circulation (2001)	33,810	17,780	51,590
Average Daily Circulation (2001)			23,214
Other DMA Total	Cable TV Households	Non-cable TV Households	Total TV Households
Estimated Station Totals*	7,940	17,980	25,920
Average Weekly Circulation (2001)	635	2,250	2,886
Average Daily Circulation (2001)			1,084

*Estimated station totals are sums of the Nielsen TV and Cable TV household estimates for each county in which the station registers viewing of more than 5% as per the Nielsen Survey Methods.

Mississippi—Holly Springs

WBUY
Ch. 40

Network Service: TBN.

Licensee: Trinity Broadcasting Network Inc., 2442 Michelle Dr., Tustin, CA 92780.

Studio: 3447 Cazassa Rd., Memphis, TN 38116.

Phone: 901-396-9541. **Fax:** 901-396-9585.

E-mail: wbuy@tbn.org

Web Site: http://www.tbn.org

Technical Facilities: Channel No. 40 (626-632 MHz). Authorized power: 4624-kw max. visual. Antenna: 465-ft. above av. terrain, 468-ft. above ground, 818-ft. above sea level.

Latitude 34° 59' 20"
Longitude 89° 41' 13"

Transmitter: 0.43-mi. SSW of Byhalia Rd., at Tennessee border, near Barton.

Digital Facilities: Channel No. 41 (632-638 MHz). Power: 500-kw max. visual. Antenna: 400-ft. above av. terrain, 403-ft. above ground.

Latitude 34° 59' 20"
Longitude 89° 41' 13"

FCC Digital File Number: BPCDT-19991101AIC. Granted: March 7, 2001.

Note: Latitude and longitude coordinates shown are based on the North American Datum of 1927 (NAD 27) as currently required by the Mass Media Bureau of the FCC.

Ownership: Trinity Broadcasting Network Inc. (Group Owner).

Began Operation: September 15, 1991. Sale to All American TV Inc. by Sonlight Broadcasting Systems Inc. approved by FCC May 27, 1997. Sale to present owner by All American TV Inc. approved by FCC May 8, 2000.

Personnel:

Nina Gardner, Station Supervisor.

Rates: On request.

City of License: Holly Springs. **Station DMA:** Memphis. **Rank:** 41.



Circulation © 2001 Nielsen. Coverage based on Nielsen study.

Grand Total	Cable TV Households	Non-cable TV Households	Total TV Households
Estimated Station Totals*	269,260	125,010	394,270
Average Weekly Circulation (2001)	20,942	7,951	28,893
Average Daily Circulation (2001)			7,971

Station DMA Total	Cable TV Households	Non-cable TV Households	Total TV Households
Estimated Station Totals*	269,260	125,010	394,270
Average Weekly Circulation (2001)	20,942	7,951	28,893
Average Daily Circulation (2001)			7,971

*Estimated station totals are sums of the Nielsen TV and Cable TV household estimates for each county in which the station registers viewing of more than 5% as per the Nielsen Survey Methods.

Mississippi—Jackson

WAPT Ch. 16

Network Service: ABC.

Licensee: WAPT Hearst-Argyle Television Inc., 888 7th Ave., New York, NY 10106.

Studio: 7616 Channel 16 Way, Jackson, MS 39209.

Mailing Address: Box 10297, Jackson, MS 39289-0297.

Phone: 601-922-1607. **Fax:** 601-922-1663.

E-mail: wapt@wapt.com

Web Site: http://www.wapt.com

Technical Facilities: Channel No. 16 (482-488 MHz). Authorized power: 4790-kw max. visual. Antenna: 1178-ft. above av. terrain, 1037-ft. above ground, 1476-ft. above sea level.

Latitude 32° 16' 41"
Longitude 90° 17' 40"

Transmitter: 7616 Channel 16 Way, Jackson.

FCC Proposed Digital Channel Number: Ch. 21.

Note: Latitude and longitude coordinates shown are based on the North American Datum of 1927 (NAD 27) as currently required by the Mass Media Bureau of the FCC.

Multichannel TV Sound: Stereo only.

Satellite Earth Stations: Microdyne, 4-meter Ku & C-band; Scientific-Atlanta, 4-meter; M/A-Com, Scientific-Atlanta receivers.

News Service: AP.

Ownership: Hearst-Argyle Television Inc. (Group Owner).

Began Operation: October 3, 1970. Merger with Hearst Corp. to form present owner approved by FCC June 2, 1997 (*Television Digest*, Vol. 37:13, 35). Sale to Argyle Television Inc. by Northstar Television Group Inc. approved by FCC November 7, 1994 (Vol. 34:37; 35:2). Sale to Northstar Television Group approved by FCC September 11, 1989. Sale to Price Communications approved by FCC June 23, 1987 (Vol. 27:21). Sale to Clay Communications by Lewis C. Hopper, et al., approved by FCC March 18, 1979. Sale to Lewis Hopper, et al., by American Public Life Insurance Co. approved by FCC March 18, 1976.

Represented (sales): Eagle Television Sales.

Personnel:

Stuart Kellogg, President & General Manager.

Ron Romines, General Sales Manager.

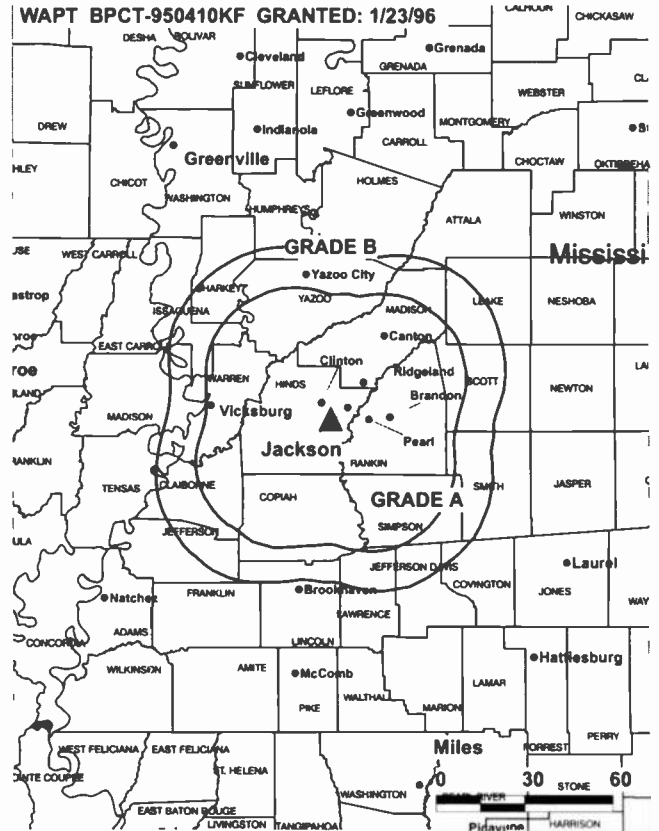
Jeff Wolfe, Local Sales Manager.

Sam Moore, News Director.

Linda Flippen, Program Director.

Susan Acklen, Promotion Director.

Lynn Bullock, Production Manager.



© 2002 Warren Communications News

Stephen Thompson, Business Manager.

Tom Bondurant, Engineering Manager.

Highest 30 Sec. Rate: \$1000.

City of License: Jackson. **Station DMA:** Jackson, MS. **Rank:** 88.

Circulation © 2001 Nielsen. Coverage based on Nielsen study.

Grand Total	Cable TV Households	Non-cable TV Households	Total TV Households
Estimated Station Totals*	194,260	116,950	311,210
Average Weekly Circulation (2001)	135,706	59,435	195,141
Average Daily Circulation (2001)			102,332
Station DMA Total	Cable TV Households	Non-cable TV Households	Total TV Households
Estimated Station Totals*	176,120	110,330	286,450
Average Weekly Circulation (2001)	128,770	58,448	187,218
Average Daily Circulation (2001)			100,076
Other DMA Total	Cable TV Households	Non-cable TV Households	Total TV Households
Estimated Station Totals*	18,140	6,620	24,760
Average Weekly Circulation (2001)	6,936	987	7,924
Average Daily Circulation (2001)			2,256

*Estimated station totals are sums of the Nielsen TV and Cable TV household estimates for each county in which the station registers viewing of more than 5% as per the Nielsen Survey Methods.

Mississippi—Jackson

WDBD
Ch. 40

Network Service: WBN.

Licensee: WDBD License Corp., 100 Matsonford Rd., 5 Radnor Corp. Ctr., Suite 454, Radnor, PA 19087.

Studio: 7440 Channel 16 Way Rd., Jackson, MS 39209.

Mailing Address: Box 10888, Jackson, MS 39289.

Phone: 601-922-1234. **Fax:** 601-922-0268.

E-mail: wdbd@netdoor.com

Web Site: <http://www.fox40wdbd.com>

Technical Facilities: Channel No. 40 (626-632 MHz). Authorized power: 1050-kw visual, 105-kw aural. Antenna: 1210-ft. above av. terrain, 1078-ft. above ground, 1522-ft. above sea level.

Latitude 32° 16' 53"
Longitude 90° 17' 41"

Holds CP for change to 1660-kw max. visual, 1572-ft. above av. terrain, 1529-ft. above ground, 1864-ft. above sea level; lat. 32° 14' 26", long. 90° 24' 15", transmitter to WJTV(TV) tower, 1.5-mi. SE of Raymond. BPCT-960621KL.

Requests CP for change to 5000-kw max. visual, 1998-ft. above av. terrain, 1960-ft. above ground, 2288-ft. above sea level, lat. 32° 12' 11", long. 90° 23' 35". BPCT-20000308AAT.

Transmitter: 1.8-mi. SW of intersection of Hwy. 18 & I-20.

Digital Facilities: Channel No. 41 (632-638 MHz). Power: 1000-kw max. visual. Antenna: 1998-ft. above av. terrain, 1962-ft. above ground.

Latitude 32° 11' 29"
Longitude 90° 24' 22"

FCC Digital File Number: BPCDT-980825KH (pending).

Note: Latitude and longitude coordinates shown are based on the North American Datum of 1927 (NAD 27) as currently required by the Mass Media Bureau of the FCC.

Ownership: Pegasus Communications Inc. (Group Owner).

Began Operation: December 27, 1984. Transfer of control of CP to H. Bernard Dixon from Brenda Harrison approved by FCC April 30, 1985. Transfer of control to Media Central from H. Bernard Dixon approved by FCC November 26, 1985. Sale to C. Kenneth Still, trustee from Media Central, approved by FCC May 10, 1989. Sale to D & K Broadcast Properties LP approved by FCC June 22, 1989. Sale to present owner approved February 18, 1993.

Represented (sales): Petry Television Inc.

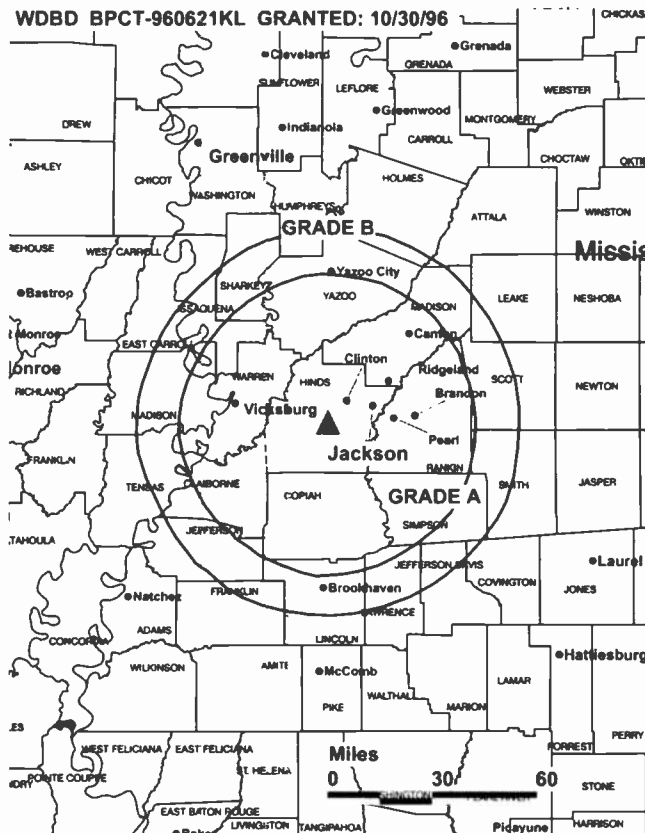
Represented (engineering): du Treil, Lundin & Rackley Inc.

Personnel:

Ted Rudolph, General Manager.

Ed Staton, General Sales Manager.

Theresa Irby, Local Sales Manager.



© 2002 Warren Communications News

Robert Flanagan, Chief Engineer.

Patti Mathews, Business Manager.

Highest 30 Sec. Rate: \$1500.

City of License: Jackson. **Station DMA:** Jackson, MS. **Rank:** 88.

Circulation © 2001 Nielsen. Coverage based on Nielsen study.

Grand Total	Cable TV Households	Non-cable TV Households	Total TV Households
Estimated Station Totals*	192,800	104,760	297,560
Average Weekly Circulation (2001)	86,428	40,747	127,175
Average Daily Circulation (2001)			47,927
Station DMA Total	Cable TV Households	Non-cable TV Households	Total TV Households
Estimated Station Totals*	166,290	103,980	270,270
Average Weekly Circulation (2001)	82,859	40,705	123,564
Average Daily Circulation (2001)			47,029
Other DMA Total	Cable TV Households	Non-cable TV Households	Total TV Households
Estimated Station Totals*	26,510	780	27,290
Average Weekly Circulation (2001)	3,570	41	3,611
Average Daily Circulation (2001)			898

*Estimated station totals are sums of the Nielsen TV and Cable TV household estimates for each county in which the station registers viewing of more than 5% as per the Nielsen Survey Methods.

Mississippi—Jackson

WJTV
Ch. 12

(Operates satellite WHLT, Hattiesburg-Laurel, MS)

Network Service: CBS.

Licensee: Media General Broadcasting Inc., 333 E. Franklin St., Richmond, VA 23219.

Studio: 1820 TV Road, Jackson, MS 39204.

Mailing Address: Box 8887, Jackson, MS 39284-8887.

Phone: 601-372-6311. **Fax:** 601-372-8798.

Web Site: <http://www.wjtv.com>

Technical Facilities: Channel No. 12 (204-210 MHz). Authorized power: 316-kw visual, 43.7-kw aural. Antenna: 1630-ft. above av. terrain, 1615-ft. above ground, 1949-ft. above sea level.

Latitude 32° 14' 25.59"
Longitude 90° 24' 15.05"

Transmitter: 1.5-mi. SE of Raymond, 0.3-mi. S of Rte. 18.

Digital Facilities: Channel No. 52 (698-704 MHz). Power: 1000-kw max. visual. Antenna: 1522-ft. above av. terrain, 1483-ft. above ground.

Latitude 32° 14' 26.00"
Longitude 90° 24' 15.00"

FCC Digital File Number: BPCDT-19991025AEF (pending).

Note: Latitude and longitude coordinates shown are based on the North American Datum of 1927 (NAD 27) as currently required by the Mass Media Bureau of the FCC.

News Service: AP.

Ownership: Media General Inc. (Group Owner).

Began Operation: March 15, 1954. In 1955, after WSLI-TV (Ch. 12) owners got permission to sell 40% interest to Mississippi Publishers Corp., latter took WJTV (Ch. 25) off air on May 31 and WSLI-TV switched call letters to WJTV (*Television Digest*, Vol. 11:16, 21, 23). Sale to News-Press & Gazette Co. by Capitol Broadcasting Company approved by FCC March 7, 1983 (Vol. 22:50). Sale to New Vision Television I Inc. approved by FCC September 7, 1993 (Vol. 33:28). Sale to Ellis Communications approved by FCC February 10, 1995 (Vol. 34:48; 35:14). Transfer of control to Raycom Media approved July 26, 1996. Raycom swap of WHLT, Hattiesburg, WJTV, Jackson & WSAV-TV, Savannah, GA for Media General's WTVR-TV, Richmond, VA approved by FCC July 23, 1997 (Vol. 37:2).

Represented (sales): Blair Television.

Personnel:

Lou Morlino, General Manager.

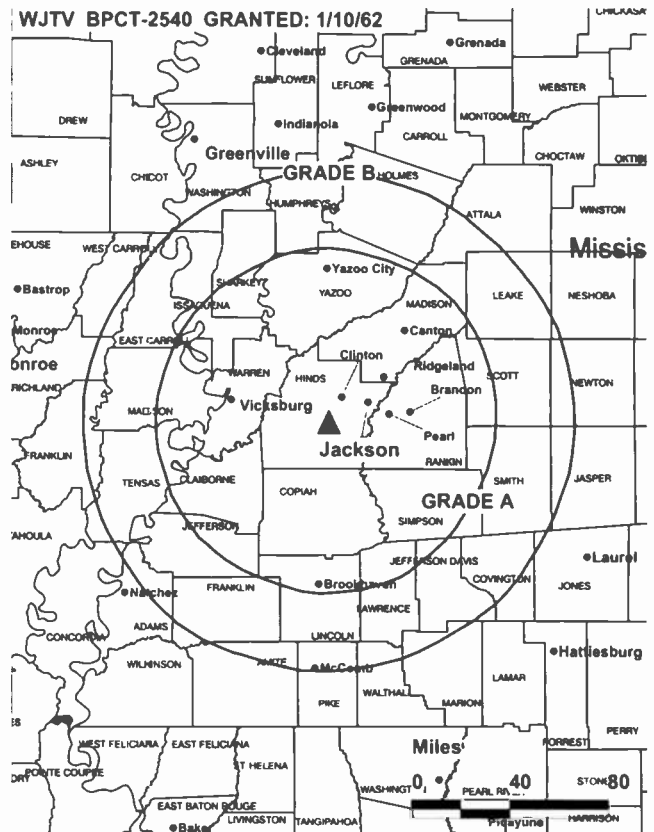
Leigh White, General Sales Manager.

Gene Moore, News Director.

Steve Schrader, Chief Engineer.

Teri Williams, Program Director.

Gary Wolverton, Marketing Director.



© 2002 Warren Communications News

Billy Tinsley, Business Manager.

David Burger, Production Manager.

Highest 30 Sec. Rate: \$800.

City of License: Jackson. **Station DMA:** Jackson, MS. **Rank:** 88.

Circulation © 2001 Nielsen. Coverage based on Nielsen study.

Grand Total	Cable TV Households	Non-cable TV Households	Total TV Households
Estimated Station Totals*	250,670	135,920	386,590
Average Weekly Circulation (2001)	160,780	75,606	236,385
Average Daily Circulation (2001)			126,664
Station DMA Total	Cable TV Households	Non-cable TV Households	Total TV Households
Estimated Station Totals*	176,120	115,110	291,230
Average Weekly Circulation (2001)	138,307	73,125	211,433
Average Daily Circulation (2001)			117,808
Other DMA Total	Cable TV Households	Non-cable TV Households	Total TV Households
Estimated Station Totals*	74,550	20,810	95,360
Average Weekly Circulation (2001)	22,472	2,481	24,953
Average Daily Circulation (2001)			8,857

* Estimated station totals are sums of the Nielsen TV and Cable TV household estimates for each county in which the station registers viewing of more than 5% as per the Nielsen Survey Methods.

Mississippi—Jackson

WLBT-TV Ch. 3

Network Service: NBC.

Licensee: Civic License Holding Co. Inc., 715 S. Jefferson St., Jackson, MS 39215-1712.

Studio: 715 S. Jefferson St., Jackson, MS 39201-5622.

Mailing Address: Box 1712, Jackson, MS 39215-1712.

Phone: 601-948-3333. **Fax:** 601-960-4412.

E-mail: news@wlb.com

Web Site: http://www.wlb.com

Technical Facilities: Channel No. 3 (60-66 MHz). Authorized power: 95.5-kw visual, 19.1-kw aural. Antenna: Circularly polarized, 2050-ft. above av. terrain, 1999-ft. above ground, 2419-ft. above sea level.

Latitude 32° 12' 46"
Longitude 90° 22' 54"

Transmitter: 12-mi. SW of Jackson.

FCC Proposed Digital Channel Number: Ch. 51.

Note: Latitude and longitude coordinates shown are based on the North American Datum of 1927 (NAD 27) as currently required by the Mass Media Bureau of the FCC.

Multichannel TV Sound: Stereo only.

Satellite Earth Station: Comtech, 5-meter; Pinzone receivers.

News Service: AP.

Ownership: Cosmos Broadcasting Corp. (Group Owner).

Began Operation: December 20, 1953. Original licensee, Lamar Life Insurance Co., denied renewal of license by court decision June 20, 1969. Interim operating authority granted June 2, 1971 to Communications Improvement which began operation June 14, 1971. TV-3 began operation February 1, 1980. Sale to Civic Communications Corp. approved by FCC December 13, 1983. Sale to present owner by Civic Communications Corp. approved by FCC September 25, 2000 (*Television Digest*, Vol. 40:26).

Represented (sales): Continental Television Sales.

Represented (legal): Wiley, Rein & Fielding.

Personnel:

Dan Modisett, President & General Manager.

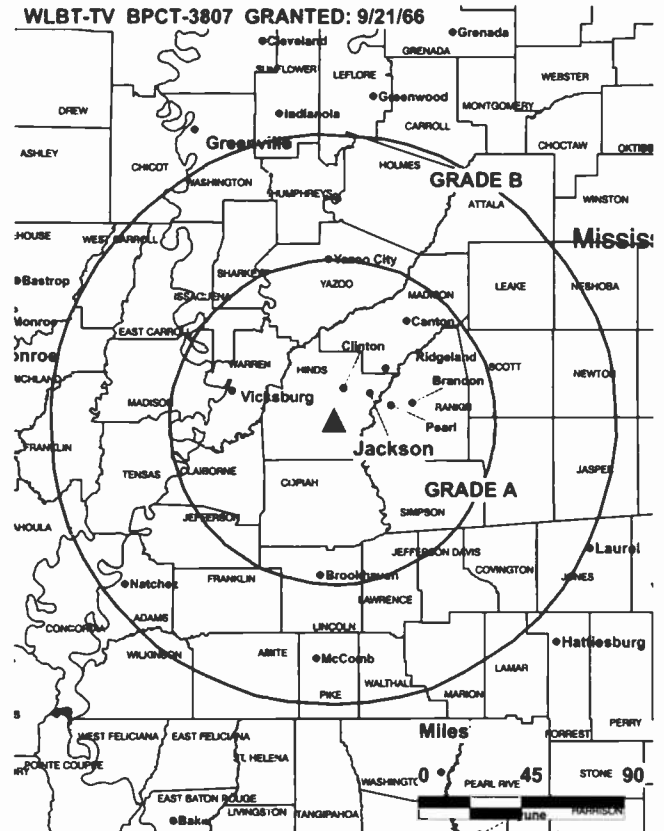
Frankie Thomas, General Sales Manager.

Curtis McKnight, Chief Engineer.

Dennis Smith, News Director.

Jacqueline Ellens, Promotion Director.

Frank Carlisle, Business Manager.



© 2002 Warren Communications News

Goldia Reeves, Public Service Director.

Ingrid Cloy, Marketing Director.

Rates: On request.

City of License: Jackson. **Station DMA:** Jackson, MS. **Rank:** 88.

Circulation © 2001 Nielsen. Coverage based on Nielsen study.

Grand Total	Cable TV Households	Non-cable TV Households	Total TV Households
Estimated Station Totals*	240,340	159,320	399,660
Average Weekly Circulation (2001)	158,870	81,681	240,551
Average Daily Circulation (2001)			133,728
Station DMA Total	Cable TV Households	Non-cable TV Households	Total TV Households
Estimated Station Totals*	176,120	112,150	288,270
Average Weekly Circulation (2001)	139,109	74,554	213,663
Average Daily Circulation (2001)			123,742
Other DMA Total	Cable TV Households	Non-cable TV Households	Total TV Households
Estimated Station Totals*	64,220	47,170	111,390
Average Weekly Circulation (2001)	19,761	7,127	26,888
Average Daily Circulation (2001)			9,986

*Estimated station totals are sums of the Nielsen TV and Cable TV household estimates for each county in which the station registers viewing of more than 5% as per the Nielsen Survey Methods.

Mississippi—Laurel-Hattiesburg

WDAM-TV Ch. 7

Network Service: NBC.

Licensee: Raycom Media Inc., 201 Monroe St., RSA Tower, Suite 710, Montgomery, AL 36104.

Studio: Hwy. 11 N, Hattiesburg, MS 39402.

Mailing Address: Box 16269, Hattiesburg, MS 39404-6269.

Phones: 601-649-3111; 601-544-4730. **Fax:** 601-584-9302.

Web Site: <http://www.wdam.com>

Technical Facilities: Channel No. 7 (174-180 MHz). Authorized power: 316-kw visual, 47-kw aural. Antenna: 529-ft. above av. terrain, 576-ft. above ground, 771-ft. above sea level.

Latitude 31° 27' 12"
Longitude 89° 17' 05"

Transmitter: U.S. Hwy. 11, approx. 1.2-mi. N of Eastabuchie.

Digital Facilities: Channel No. 28 (554-560 MHz). Power: 1000-kw max. visual. Antenna: 420-ft. above av. terrain, 465-ft. above ground.

Latitude 31° 27' 12"
Longitude 89° 17' 05"

FCC Digital File Number: BPCDT-19991025AD0. Granted: December 8, 1999.

Note: Latitude and longitude coordinates shown are based on the North American Datum of 1927 (NAD 27) as currently required by the Mass Media Bureau of the FCC.

Satellite Earth Stations: Harris, 3.5-meter; Harris, 8-meter; Avcom, Harris, W/A-Com receivers.

News Service: AP.

Ownership: Raycom Media Inc. (Group Owner).

Began Operation: June 8, 1956. First broadcast on Ch. 9. Two months later WDSU-TV, New Orleans, acquired 51% interest, with remaining 49% being held equally by 4 founding partners, Dave A. & Harold M. Matison and Milton J. & Alvin H. Fine (*Television Digest*, Vol. 12:31, 38). Plant was sold to owners, who held CP for Ch. 7, Laurel, MS; when WDSU-TV received FCC authorization to shift WAFB-TV, Baton Rouge from Ch. 28 to Ch. 9 pending outcome of hearings, new owners began operation on Ch. 7 September 3, 1959 (Vol. 13:44; 15:36). Sale of 43.75% to S. A. Rosenbaum as well as stock to Marvin Reuben & Jerry P. Keith by William S. Smylie family approved by FCC December 7, 1960 (Vol. 16:49, 50). Sale to Beam Communications approved by FCC July 27, 1983. Sale to Federal Broadcasting Company approved by FCC August 2, 1990. Sale to Raycom Media Inc. approved by FCC September 24, 1996.

Represented (sales): Katz Continental Television.

Represented (legal): Hogan & Hartson LLP.

Represented (engineering): Carl T. Jones Corp.

Personnel:

Jim Cameron, General Manager.

Ted Palmer, General Sales Manager.

Dickie Mauldin, Local Sales Manager.

Cindy Smith, Local Sales Manager.

Wanda Morrison, National Sales Manager.



© 2002 Warren Communications News

Pam McGovern, Creative Services Director.

Randy Swann, News Director.

Claudia Veleasco, Promotion Director.

Frank Brown, Production Manager.

Pam Napier, Business Manager.

Bobby Smith, Chief Engineer.

Rates: On request.

City of License: Laurel. **Station DMA:** Hattiesburg-Laurel. **Rank:** 167.

Circulation © 2001 Nielsen. Coverage based on Nielsen study.

Grand Total	Cable TV Households	Non-cable TV Households	Total TV Households
Estimated Station Totals*	90,440	85,550	175,990
Average Weekly Circulation (2001)	57,473	34,735	92,209
Average Daily Circulation (2001)			59,673
Station DMA Total	Cable TV Households	Non-cable TV Households	Total TV Households
Estimated Station Totals*	57,850	43,000	100,850
Average Weekly Circulation (2001)	50,151	29,181	79,332
Average Daily Circulation (2001)			54,593
Other DMA Total	Cable TV Households	Non-cable TV Households	Total TV Households
Estimated Station Totals*	32,590	42,550	75,140
Average Weekly Circulation (2001)	7,322	5,554	12,876
Average Daily Circulation (2001)			5,080

*Estimated station totals are sums of the Nielsen TV and Cable TV household estimates for each county in which the station registers viewing of more than 5% as per the Nielsen Survey Methods.

Mississippi—Meridian

WGBC
Ch. 30

Network Service: NBC.

Licensee: Global Communications Inc., 1151 Crestview Circle, Meridian, MS 39301.

Studio: 1151 Crestview Circle, Meridian, MS 39301.

Mailing Address: Box 2424, Meridian, MS 39302-2424.

Phone: 601-485-3030. **Fax:** 601-693-9889.

Web Site: <http://www.tv2430.com>

Technical Facilities: Channel No. 30 (566-572 MHz). Authorized power: 1600-kw max. visual, 160-kw max. aural. Antenna: 614-ft. above av. terrain, 318-ft. above ground, 1049-ft. above sea level.

Latitude 32° 19' 34.00"
Longitude 88° 41' 12.00"

Transmitter: 0.8-mi. S of Meridian at 4608 Skyland Dr.

Digital Facilities: Channel No. 31 (572-578 MHz). Power: 1000-kw max. visual. Antenna: 600-ft. above av. terrain, 358-ft. above ground.

Latitude 32° 19' 39.50"
Longitude 88° 41' 31.20"

FCC Digital File Number: BPCDT-19990921AAN. Granted: January 11, 2001.

Note: Latitude and longitude coordinates shown are based on the North American Datum of 1927 (NAD 27) as currently required by the Mass Media Bureau of the FCC.

Multichannel TV Sound: Stereo only.

Satellite Earth Stations: Transmit/receive Andrew, 3.7-meter Ku-band; Harris, 4.5-meter Ku-band; Harris, 8-meter Ku-band; Scientific-Atlanta, 4.5-meter Ku & C-band; Harris receivers.

News Service: AP.

LMA: Local marketing agreement with WMDN (C), Meridian.

Ownership: Global Communications Inc.

Began Operation: September 30, 1982. Bumed to ground in 1990; resumed operation under new ownership in 1991 (*Television Digest*, Vol. 31:38). Sale to present owner by Civic Communications Corp. approved by FCC March 12, 1991.

Represented (sales): Millennium Sales & Marketing.

Represented (legal): Wiley, Rein & Fielding.

Personnel:

Marc Grossman, General Manager.

Susan Ross, General Sales Manager.

Janie Rayner-Brown, Program Director.

Clyde Walker, Chief Engineer.



© 2002 Warren Communications News

Daniel Hamilton, Production Manager.

Carol Lisenbe, Business Manager.

Highest 30 Sec. Rate: \$400.

City of License: Meridian. **Station CMA:** Meridian. **Rank:** 185.

Circulation © 2001 Nielsen. Coverage based on Nielsen study.

Grand Total	Cable TV Households	Non-cable TV Households	Total TV Households
Estimated Station Totals*	42,370	36,270	78,640
Average Weekly Circulation (2001)	22,523	10,769	33,292
Average Daily Circulation (2001)			13,853
Station DMA Total	Cable TV Households	Non-cable TV Households	Total TV Households
Estimated Station Totals*	35,720	32,670	68,390
Average Weekly Circulation (2001)	21,146	10,049	31,196
Average Daily Circulation (2001)			13,091
Other DMA Total	Cable TV Households	Non-cable TV Households	Total TV Households
Estimated Station Totals*	6,650	3,600	10,250
Average Weekly Circulation (2001)	1,376	720	2,096
Average Daily Circulation (2001)			762

*Estimated station totals are sums of the Nielsen TV and Cable TV household estimates for each county in which the station registers viewing of more than 5% as per the Nielsen Survey Methods.

Mississippi—Meridian

WMDN
Ch. 24

Network Service: CBS.

Licensee: WMDN Inc., 6189 Federal Hwy., Fort Pierce, FL 33455.

Studio: 1151 Crestview Circle, Meridian, MS 39302.

Mailing Address: Box 2424, Meridian, MS 39302-2424.

Phone: 601-693-2424. **Fax:** 601-693-7126.

Web Site: <http://www.tv2430.com>

Technical Facilities: Channel No. 24 (530-536 MHz). Authorized power: 745-kw max. & 621-kw horizontal visual, 75.6-kw max. & 63.1-kw horizontal aural. Antenna: 610-ft. above av. terrain, 368-ft. above ground, 1049-ft. above sea level.

Latitude 32° 19' 40.00"
Longitude 88° 41' 28.00"

Holds CP for change to 581-ft. above av. terrain, 994-ft. above ground, 374-ft. above sea level; lat. 32° 18' 43", long. 88° 41' 33", transmitter to U.S. Rte. 45, 3.67-mi. S of Meridian, in Lauderdale County. BPCT-920325KI.

Transmitter: 1151 Crestview Circle, Meridian.

Digital Facilities: Channel No. 26 (542-548 MHz). Power: 1000-kw max. visual. Antenna: 542-ft. above av. terrain, 300-ft. above ground.

Latitude 32° 19' 39.54"
Longitude 88° 41' 31.24"

Transmitter: 1151 Crestview Circle, Meridian.

FCC Digital File Number: BPCDT-990820KE. Granted: January 10, 2001.

Note: Latitude and longitude coordinates shown are based on the North American Datum of 1927 (NAD 27) as currently required by the Mass Media Bureau of the FCC.

Satellite Earth Stations: Prodelin, 4.5-meter C-band; Prodelin, 5-meter C-band; Scientific-Atlanta, 4.5-meter C-band; Scientific-Atlanta, 7-meter C-band; Vertex, 4.5-meter Ku-band; M/A-Com, Microdyne, Scientific-Atlanta receivers.

News Service: AP.

LMA: Local marketing agreement with WGBC (N), Meridian.

Ownership: Frank K. Spain (Group Owner).

Began Operation: June 10, 1968. Left air October 13, 1970. Sale to Frank Spain, et al., by Delta Communications Corp. approved by FCC March 23, 1972. Resumed operation December 6, 1972. Sale to Meridian Broadcasting Partners approved by FCC August 15, 1985. Left air April 30, 1992. Resumed operation April 28, 1994 under present ownership.

Represented (sales): Millennium Sales & Marketing.

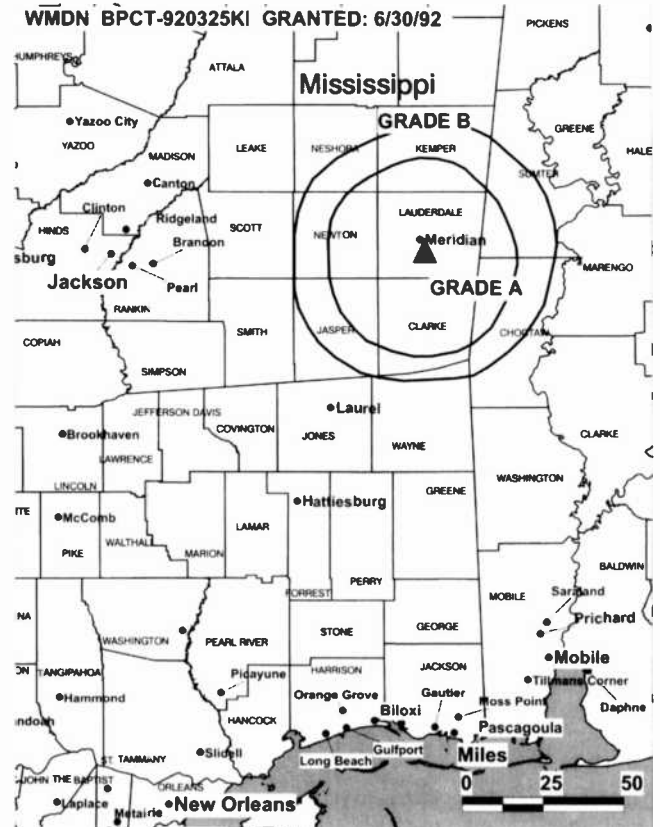
Represented (legal): Haley, Bader & Potts.

Personnel:

Marc Grossman, General Manager.

Susan Ross, Local Sales Manager.

Clyde Walker, Chief Engineer.



© 2002 Warren Communications News

Janie Rayner-Brown, Program & Promotion Director.

Daniel Hamilton, Production Manager.

Bill Day, News Director.

Carol Lisenbe, Business Manager.

Rates: On request.

City of License: Meridian. **Station DMA:** Meridian. **Rank:** 185.

Circulation © 2001 Nielsen. Coverage based on Nielsen study.

Grand Total	Cable TV Households	Non-cable TV Households	Total TV Households
Estimated Station Totals*	35,720	36,270	71,990
Average Weekly Circulation (2001)	24,566	11,741	36,307
Average Daily Circulation (2001)			16,849
Station DMA Total	Cable TV Households	Non-cable TV Households	Total TV Households
Estimated Station Totals*	35,720	32,670	68,390
Average Weekly Circulation (2001)	24,566	11,093	35,659
Average Daily Circulation (2001)			16,691
Other DMA Total	Cable TV Households	Non-cable TV Households	Total TV Households
Estimated Station Totals*	0	3,600	3,600
Average Weekly Circulation (2001)	0	648	648
Average Daily Circulation (2001)			158

*Estimated station totals are sums of the Nielsen TV and Cable TV household estimates for each county in which the station registers viewing of more than 5% as per the Nielsen Survey Methods.

Mississippi—Meridian

WTOK-TV Ch. 11

Network Service: ABC.

Licensee: Benedek License Corp., Stewart Square Bldg., 308 W. State St., Rockford, IL 61101.

Studio: 815 23rd Ave., Meridian, MS 39301.

Mailing Address: Box 2988, Meridian, MS 39301.

Phone: 601-693-1441. **Fax:** 601-483-3266.

E-mail: wtok@netdoor.com

Web Site: http://www.wtok.com

Technical Facilities: Channel No. 11 (198-204 MHz). Authorized power: 316-kw visual, 46.8-kw aural. Antenna: 536-ft. above av. terrain, 319-ft. above ground, 984-ft. above sea level.

Latitude 32° 19' 38.30"
Longitude 88° 41' 27.80"

Transmitter: U.S. Hwy. 45, 1.8-mi. S of city.

Digital Facilities: Channel No. 49 (680-686 MHz). Power: 175-kw max. visual. Antenna: 541-ft. above av. terrain, 275-ft. above ground.

Latitude 32° 19' 38.00"
Longitude 88° 41' 28.00"

FCC Digital File Number: BPCDT-19991028ADD (pending).

Note: Latitude and longitude coordinates shown are based on the North American Datum of 1927 (NAD 27) as currently required by the Mass Media Bureau of the FCC.

Satellite Earth Stations: Andrew, 4.5-meter C-band; Andrew, 7.2-meter C-band; Andrew, Avantek, RCA receivers.

News Services: ABC NewsOne, AP, CNN Newsource.

Ownership: Benedek Broadcasting Co. LLC (Group Owner).

Began Operation: September 26, 1953. Sale to H & C Communications by Robert F. Wright, et al., approved by FCC July 28, 1981 (*Television Digest*, Vol. 21:14). Sale to Southwest Media Inc. (later United Broadcasting Corporation) approved by FCC October 24, 1984 (Vol. 24:26, 33). Sale to present owner approved by FCC May 10, 1988 (Vol. 28:15).

Represented (sales): Continental Television Sales; Canadian Communications Co.

Represented (legal): Covington & Burling.

Personnel:

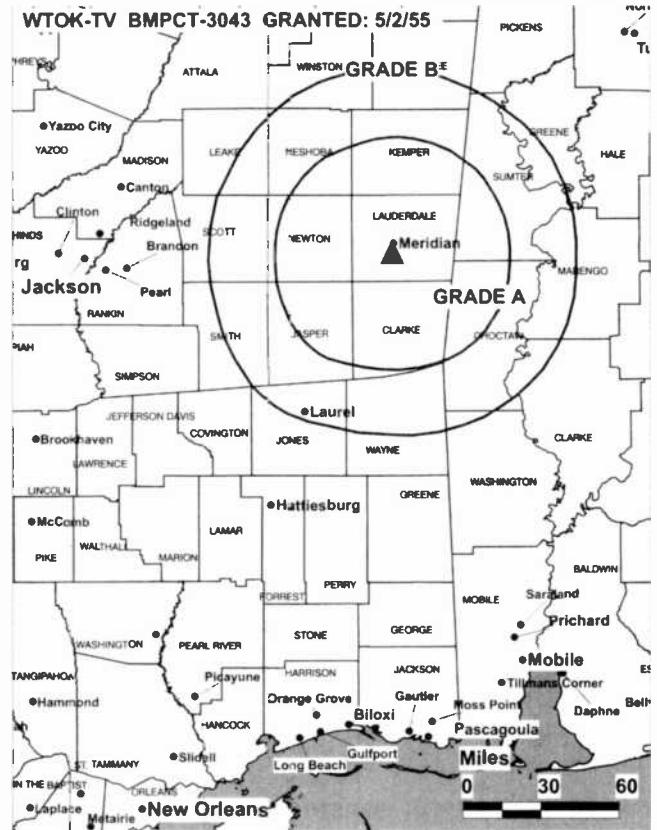
Ray J. Chumley, Vice President & General Manager.

George Brown, General Sales Manager.

John Johnson, News Director.

Cassandra Turney, Program Manager.

Julie Walker, Promotion Director.



© 2002 Warren Communications News

Brad LeBrun, Chief Engineer.

Roy Givens, Business Manager.

Tim Walker, Operations Manager.

Highest 30 Sec. Rate: \$60C.

City of License: Meridian. **Station DMA:** Meridian. **Rank:** 185.

Circulation © 2001 Nielsen. Coverage based on Nielsen study.

Grand Total	Cable TV Households	Non-cable TV Households	Total TV Households
Estimated Station Totals*	79,050	55,490	134,540
Average Weekly Circulation (2001)	42,759	22,666	65,424
Average Daily Circulation (2001)			39,235
Station DMA Total	Cable TV Households	Non-cable TV Households	Total TV Households
Estimated Station Totals*	35,720	32,670	68,390
Average Weekly Circulation (2001)	30,993	19,052	50,045
Average Daily Circulation (2001)			33,860
Other DMA Total	Cable TV Households	Non-cable TV Households	Total TV Households
Estimated Station Totals*	43,330	22,820	66,150
Average Weekly Circulation (2001)	11,766	3,613	15,379
Average Daily Circulation (2001)			5,375

* Estimated station totals are sums of the Nielsen TV and Cable TV household estimates for each county in which the station registers viewing of more than 5% as per the Nielsen Survey Methods.

Mississippi—Natchez

WNTZ
Ch. 48
(Satellite of KADN, Lafayette, LA)

Network Service: FDX.

Licensee: White Knight Broadcasting of Natchez License Corp., Box 3058, Lafayette, LA 70502.

Studio: 1777 Jackson St., Alexandria, LA 71301.

Phone: 318-443-4700. **Fax:** 318-443-4899.

Web Site: <http://www.fox48tv.com>

Technical Facilities: Channel No. 48 (674-680 MHz). Authorized power: 2818-kw max. visual. Antenna: 1037-ft. above av. terrain, 1020-ft. above ground, 1076-ft. above sea level.

Latitude 31° 40' 08"
 Longitude 91° 41' 30"

Transmitter: Concordia Parish, 4.3-mi. SW of Dunbarton, near Ballina Dil Field.

Digital Facilities: Channel No. 49 (680-686 MHz). Power: 1000-kw max. visual. Antenna: 1027-ft. above av. terrain, 1020-ft. above ground.

Latitude 31° 40' 08"
 Longitude 91° 41' 30"

FCC Digital File Number: BPCDT-19991027ABM. Granted: March 7, 2001.

Note: Latitude and longitude coordinates shown are based on the North American Datum of 1927 (NAD 27) as currently required by the Mass Media Bureau of the FCC.

Satellite Earth Stations: Comtech, 3.8-meter C-band; Comtech, 5-meter C-band; Pinzone receivers.

Ownership: White Knight Holdings Inc. (Group Owner).

Began Operation: November 16, 1985. Left air 1988. Returned to air December 31, 1992. Sale to present owner by Delta Management Corp. approved by FCC June 22, 1998.

Represented (sales): Millennium Sales & Marketing.

Represented (legal): Fletcher, Heald & Hildreth PLC.

Represented (engineering): Peter V. Gureckis & Associates.

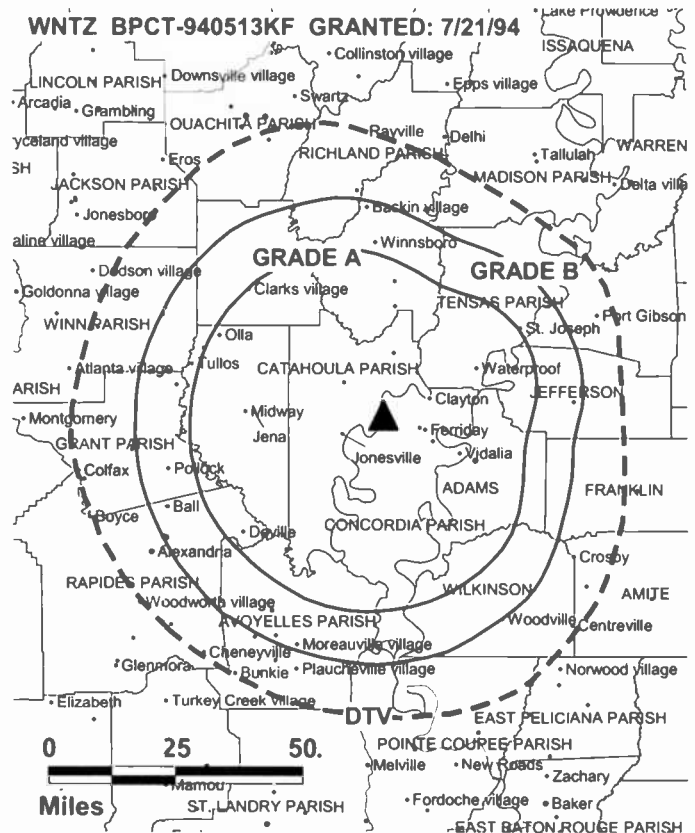
Personnel:

Berchman Richard, General Manager.

Tony Guillory, Chief Engineer.

Highest 30 Sec. Rate: \$500.

City of License: Natchez. **Station DMA:** Alexandria, LA. **Rank:** 179.



© 2002 Warren Communications News

Circulation © 2001 Nielsen. Coverage based on Nielsen study.

Grand Total	Cable TV Households	Non-cable TV Households	Total TV Households
Estimated Station Totals*	71,390	43,530	114,920
Average Weekly Circulation (2001)	36,829	6,587	43,416
Average Daily Circulation (2001)			16,187
Station DMA Total	Cable TV Households	Non-cable TV Households	Total TV Households
Estimated Station Totals*	54,550	21,130	75,680
Average Weekly Circulation (2001)	27,927	4,305	32,233
Average Daily Circulation (2001)			12,369
Other DMA Total	Cable TV Households	Non-cable TV Households	Total TV Households
Estimated Station Totals*	16,840	22,400	39,240
Average Weekly Circulation (2001)	8,902	2,281	11,184
Average Daily Circulation (2001)			3,818

*Estimated station totals are sums of the Nielsen TV and Cable TV household estimates for each county in which the station registers viewing of more than 5% as per the Nielsen Survey Methods.

Mississippi—Tupelo

WLOV-TV Ch. 27

Network Service: FOX.

Licensee: Lingard Broadcasting Corp., 180 Featherwood Hollow, Athens, GA 30601.

Studio: Beech Springs Rd., Tupelo, MS 38801.

Mailing Address: Box 350, Tupelo, MS 38802.

Phone: 601-842-2227. **Fax:** 601-844-7061.

Technical Facilities: Channel No. 27 (548-554 MHz). Authorized power: 2000-kw max. & 468-kw horizontal visual, 200-kw max. & 46.8-kw horizontal aural. Antenna: 1680-ft. above av. terrain, 1441-ft. above ground, 2021-ft. above sea level.

Latitude 33° 47' 40"
Longitude 89° 05' 16"

Transmitter: 2.1-mi. NW of Woodland.

Digital Facilities: Channel No. 16 (482-488 MHz). Power: 525-kw max. visual. Antenna: 1621-ft. above av. terrain, 1378-ft. above ground.

Latitude 33° 47' 40"
Longitude 89° 05' 16"

FCC Digital File Number: BPCDT-19991022ABH. Granted: May 18, 2001.

Note: Latitude and longitude coordinates shown are based on the North American Datum of 1927 (NAD 27) as currently required by the Mass Media Bureau of the FCC.

LMA: Local marketing agreement with WTVA (N), Columbus-Tupelo.

Ownership: Lingard Broadcasting Corp.

Began Operation: May 29, 1983. Sale to James S. Love III by Venture Systems Inc. approved by FCC June 24, 1991. Sale to present owner approved by FCC April 12, 1994.

Represented (sales): Continental Television Sales.

Represented (legal): Vorys, Sater, Seymour & Pease.

Personnel:

Jack Lingard, President.

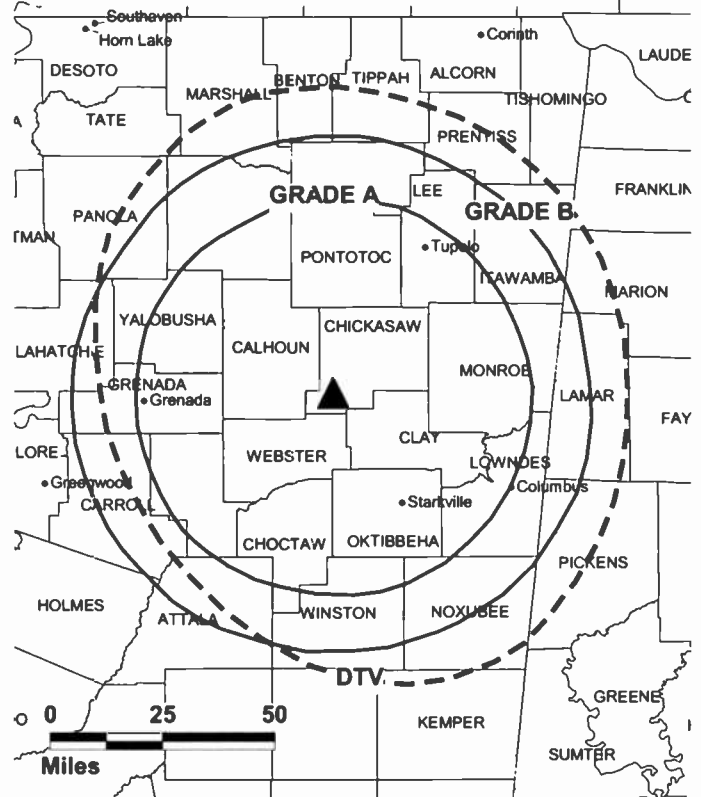
Jennifer Dennington, Station Manager.

Marty Davis, Chief Engineer.

Rates: On request.

City of License: Tupelo. **Station DMA:** Columbus-Tupelo-West Point. **Rank:** 131.

WLOV-TV BMPCT-821109KM GRANTED: 11/29/82



© 2002 Warren Communications News

Circulation © 2001 Nielsen. Coverage based on Nielsen study.

Grand Total	Cable TV Households	Non-cable TV Households	Total TV Households
Estimated Station Totals*	127,360	103,170	230,530
Average Weekly Circulation (2001)	58,327	25,271	83,597
Average Daily Circulation (2001)			34,460
Station DMA Total	Cable TV Households	Non-cable TV Households	Total TV Households
Estimated Station Totals*	98,250	79,230	177,480
Average Weekly Circulation (2001)	48,398	23,227	71,625
Average Daily Circulation (2001)			30,157
Other DMA Total	Cable TV Households	Non-cable TV Households	Total TV Households
Estimated Station Totals*	29,110	23,940	53,050
Average Weekly Circulation (2001)	9,928	2,044	11,972
Average Daily Circulation (2001)			4,303

*Estimated station totals are sums of the Nielsen TV and Cable TV household estimates for each county in which the station registers viewing of more than 5% as per the Nielsen Survey Methods.

Mississippi—Tupelo-Columbus

WTVA
Ch. 9

Network Service: NBC.

Licensee: WTVA Inc., Box 350, Tupelo, MS 38802.

Studio: Beach Springs Rd., Tupelo, MS 38801.

Mailing Address: Box 350, Tupelo, MS 38802.

Phone: 601-842-7620. **Fax:** 601-844-7061.

Technical Facilities: Channel No. 9 (186-192 MHz). Authorized power: 316-kw visual, 31.6-kw aural. Antenna: 1780-ft. above av. terrain, 1590-ft. above ground, 2170-ft. above sea level.

Latitude 33° 47' 40"
Longitude 89° 05' 16"

Transmitter: 2.1-mi. NW of Woodland.

Digital Facilities: Channel No. 8 (180-186 MHz). Power: 257-kw max. visual. Antenna: 1732-ft. above av. terrain, 1490-ft. above ground, 2070-ft. above sea level.

Latitude 33° 47' 40"
Longitude 89° 05' 16"

Transmitter: 2.1-mi. NW of Woodland.

FCC Digital File Number: BPCDT-990701KG. Granted: July 30, 1999.

Note: Latitude and longitude coordinates shown are based on the North American Datum of 1927 (NAD 27) as currently required by the Mass Media Bureau of the FCC.

SNG Mobile Dish: Hubcom, Ku-band.

News Service: AP.

LMA: Local marketing agreement with WLOV-TV (F), Tupelo.

Ownership: WTVA Inc. (Group Owner).

Began Operation: March 18, 1957.

Represented (sales): Continental Television Sales.

Represented (legal): Haley, Bader & Potts PLC.

Personnel:

Frank K. Spain, President.

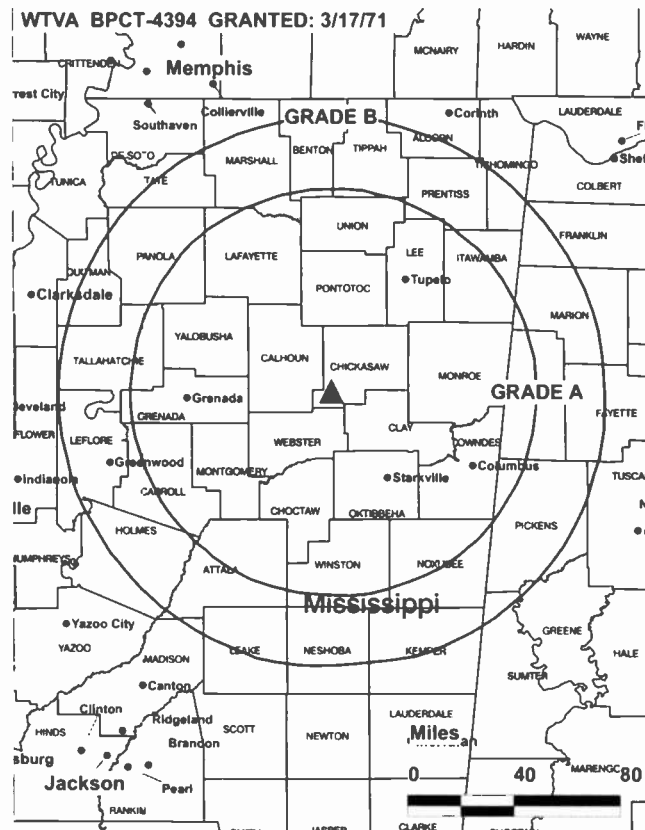
Mark Ledbetter, General Manager.

Larry Harris, National Sales Director.

Charles Ed Bishop, Program Director.

Wendell Robinson, Chief Engineer.

David Dillard, Operations Director.



© 2002 Warren Communications News

Terry Smith, News Director.

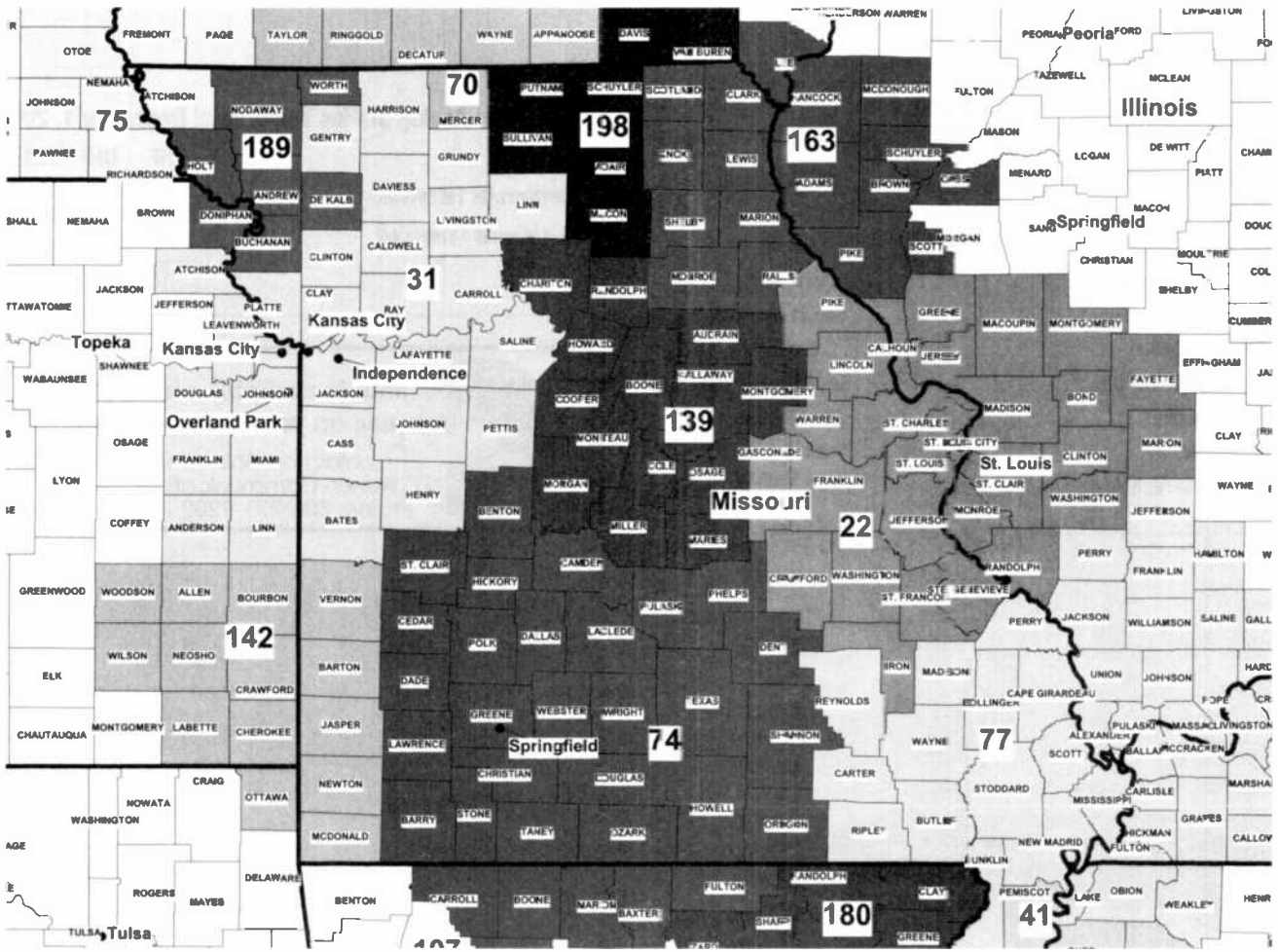
Rates: On request.

City of License: Tupelo. **Station DMA:** Columbus-Tupelo-West Point. **Rank:** 131.

Circulation © 2001 Nielsen. Coverage based on Nielsen study.

Grand Total	Cable TV Households	Non-cable TV Households	Total TV Households
Estimated Station Totals*	211,930	154,240	366,170
Average Weekly Circulation (2001)	111,496	57,499	168,995
Average Daily Circulation (2001)			96,527
Station DMA Total	Cable TV Households	Non-cable TV Households	Total TV Households
Estimated Station Totals*	98,250	79,230	177,480
Average Weekly Circulation (2001)	77,454	45,311	122,765
Average Daily Circulation (2001)			76,655
Other DMA Total	Cable TV Households	Non-cable TV Households	Total TV Households
Estimated Station Totals*	113,680	75,010	188,690
Average Weekly Circulation (2001)	34,042	12,188	46,230
Average Daily Circulation (2001)			19,872

*Estimated station totals are sums of the Nielsen TV and Cable TV household estimates for each county in which the station registers viewing of more than 5% as per the Nielsen Survey Methods.



© 2002 Warren Communications News

MARKET	NIELSEN DMA TV HOUSEHOLDS	RANK	MARKET AREA COMMERCIAL STATIONS
St. Louis, MO	1,143,690	22	KDNL-DT (31), KDNL-TV (30), KMOV (4), KNLC (24), KPLR-TV (11), KSDK (5), KTVI (2), WHSL (46)
Kansas City, MO	849,730	31	KCTV (5), KCWE (29), KMBC-TV (9), KMCI (38), KPXE (50), KSHB-TV (41), KSMO-TV (62), WDAF-TV (4)
Memphis, TN	655,210	41	WBUY (40), WHBQ-TV (13), WLMT (30), WMC-TV (5), WPTY-TV (24), WPXX-TV (50), WREG-TV (3)
Des Moines-Ames, IA	404,910	70	KCCI (8), KDSM-TV (17), KFPM (39), WHO-TV (13), WOI-TV (5)
Springfield, MO	391,450	74	KDEB-TV (27), KOLR (10), KSPR (33), KWBM (31), KWBS-TV (34), KYTV (3)
Omaha, NE	386,160	75	KETV (7), KMTV (3), KPTM (42), KXVO (15), WOWT (6)
Paducah, KY-Cape Girardeau, MO-Harrisburg-Mount Vernon, IL	382,930	77	KBSI (23), KFVS-TV (12), KPOB-TV (15), WDKA (49), WPSD-TV (6), WPXS (13), WSIL-TV (3), WTCT (27)
Columbia-Jefferson City, MO	159,040	139	KMIZ (17), KMLJ (25), KOMU-TV (8), KRCG (13)
Joplin, MO-Pittsburg, KS	155,730	142	KOAM-TV (7), KODE-TV (12), KSNF (16)
Quincy, IL-Hannibal, MO-Keokuk, IA	109,880	163	KHQA-TV (7), WGEM-DT (54), WGEM-TV (10), WTJR (16)
St. Joseph, MO	57,260	189	KQTV (2), KTAJ (16)
Ottumwa, IA-Kirkville, MO	51,450	198	KTVO (3), KYOU-TV (15)

State Cross Reference List

Communities that receive programs of stations that are located elsewhere.

WPSD-TV, Cape Girardeau	See Paducah, KY
WSIL-TV, Cape Girardeau	See Harrisburg, IL
WTCT, Cape Girardeau	See Marion, IL
KNLJ & KRCG, Columbia	See Jefferson City, MO
WHSL, East St. Louis	See St. Louis, MO
WGEM-TV, Hannibal	See Quincy, IL
KOMU-TV, Jefferson City	See Columbia, MO
KOAM-TV, Joplin	See Pittsburg, KS
KMCI, Kansas City	See Lawrence, KS
KTVO & KYOU-TV, Kirksville	See Ottumwa, IA

Missouri Analog Station Totals as of December 1, 2001

	VHF	UHF	TOTAL
Commercial Television	15	15	30
Educational Television	1	5	6
	<hr/>	<hr/>	<hr/>
	16	20	36



This data is available on CD-ROM for use on your own computer.

Contact our Sales Department at
Warren Communications News
Phone: 800-771-9202

Missouri—Cape Girardeau

KBSI
Ch. 23

Network Service: FOX.

Licensee: Sinclair Communications Inc., 10706 Beaver Dam Rd., Cockeysville, MD 21030.

Studio: 806 Enterprise St., Cape Girardeau, MO 63701.

Branch Office: 160 Clark St., Carterville, IL 62918.

Phone: 573-334-1223. **Fax:** 573-334-1208.

Web Site: <http://www.fox23kbsi-tv.com>

Technical Facilities: Channel No. 23 (524-530 MHz). Authorized power: 1860-kw max. visual, 187-kw max. aural. Antenna: 1781-ft. above av. terrain, 1539-ft. above ground, 2247-ft. above sea level.

Latitude 37° 24' 23"
Longitude 89° 33' 44"

Transmitter: E side of Perryville Rd., approx. 2.9-mi. SSW of Oriole.

Digital Facilities: Channel No. 22 (518-524 MHz). Power: 1000-kw max. visual. Antenna: 1775-ft. above av. terrain, 1539-ft. above ground.

Latitude 37° 24' 23"
Longitude 89° 33' 44"

FCC Digital File Number: BPCDT-19991028AAS. Granted: March 9, 2001.

Note: Latitude and longitude coordinates shown are based on the North American Datum of 1927 (NAD 27) as currently required by the Mass Media Bureau of the FCC.

Satellite Earth Stations: Avcom, 10-meter C-band; Gardiner, 7-meter C-band; M/A-Corn, 7-meter Ku-band; Zenith, 3-meter Ku & C-band; Avcom, Gardiner, M/A-Corn, Zenith receivers.

LMA: Local marketing agreement with WDKA (W), Paducah, KY.

Ownership: Sinclair Broadcast Group Inc. (Group Owner).

Began Operation: September 10, 1983. Sale to Engles Communications Inc. by Stephen Kent, et al., approved by FCC December 20, 1989. Sale to Max Media Properties LLC by Engles Communications Inc. approved by FCC August 25, 1995. Sale to present owner by Max Media Properties LLC approved by FCC June 26, 1998 (*Television Digest*, Vol. 37:49).

Represented (sales): Millennium Sales & Marketing.

Personnel:

Daniel J. Cohen, General Manager.

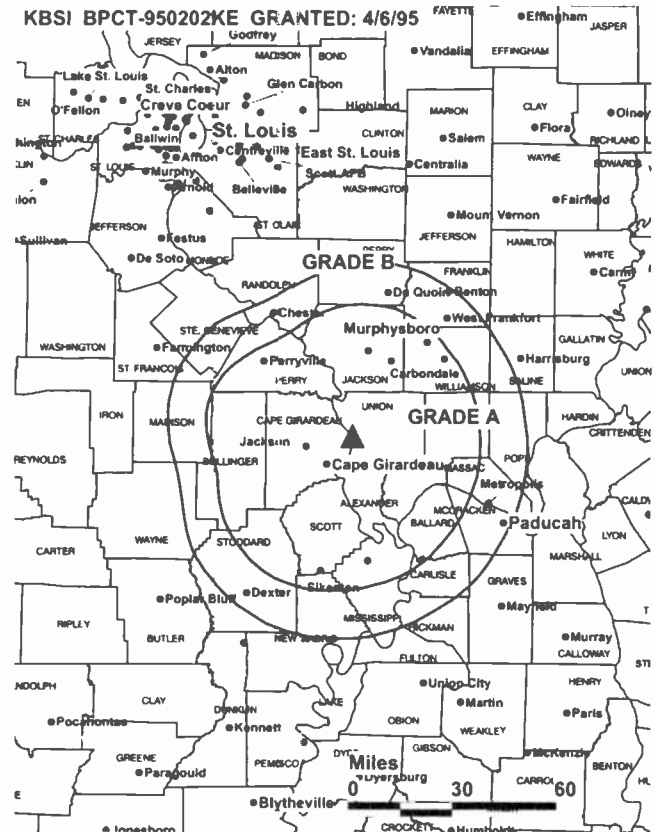
Johnny Faith, General Sales Manager.

Jennifer Chronister, National Sales Manager.

Jean Graham, Program Manager.

Chris Girard, Chief Engineer.

Eric Dahl, Creative Services Director.



© 2002 Warren Communications News

Christy Benton, Business Manager.

Rates: Dn request.

City of License: Cape Girardeau. **Station DMA:** Paducah-Cape Girardeau-Harrisburg-Mount Vernon. **Rank:** 77.

Circulation © 2001 Nielsen. Coverage based on Nielsen study.

Grand Total	Cable TV Households	Non-cable TV Households	Total TV Households
Estimated Station Totals*	224,930	124,750	349,680
Average Weekly Circulation (2001)	94,598	34,778	129,377
Average Daily Circulation (2001)			41,261
Station DMA Total	Cable TV Households	Non-cable TV Households	Total TV Households
Estimated Station Totals*	204,930	115,030	319,960
Average Weekly Circulation (2001)	89,823	32,922	122,746
Average Daily Circulation (2001)			39,852
Other DMA Total	Cable TV Households	Non-cable TV Households	Total TV Households
Estimated Station Totals*	20,000	9,720	29,720
Average Weekly Circulation (2001)	4,775	1,856	6,631
Average Daily Circulation (2001)			1,408

*Estimated station totals are sums of the Nielsen TV and Cable TV household estimates for each county in which the station registers viewing of more than 5% as per the Nielsen Survey Methods.

Missouri—Cape Girardeau

KFVS-TV Ch. 12

Network Service: CBS.

Licensee: Raycom America Inc., 201 Monroe St., 20th Floor, RSA Tower, Montgomery, AL 36104.

Studio: 310 Broadway, Cape Girardeau, MO 63701.

Mailing Address: Box 100, Cape Girardeau, MO 63702-0100.

Phone: 573-335-1212. **Fax:** 573-335-6303.

Web Site: <http://www.kfvs12.com>

Technical Facilities: Channel No. 12 (204-210 MHz). Authorized power: 316-kw visual, 31.6-kw aural. Antenna: 2000-ft. above av. terrain, 1677-ft. above ground, 2487-ft. above sea level.

Latitude 37° 25' 46"
Longitude 89° 30' 14"

Transmitter: 8.5-mi. N of Cape Girardeau, off County Road V.

Digital Facilities: Channel No. 57 (728-734 MHz). Power: 1000-kw max. visual. Antenna: 1936-ft. above av. terrain, 1565-ft. above ground.

Latitude 37° 25' 46"
Longitude 89° 30' 14"

FCC Digital File Number: BPCDT-19991025ADG. Granted: December 7, 1999.

Note: Latitude and longitude coordinates shown are based on the North American Datum of 1927 (NAD 27) as currently required by the Mass Media Bureau of the FCC.

Satellite Earth Stations: DH Satellite, 5-meter Ku-band; RCA, 3.7-meter Ku-band; Standard Communications receivers.

News Services: AP, Conus.

Ownership: Raycom Media Inc. (Group Owner).

Began Operation: October 3, 1954. Sale to American Family Corp. (AFLAC) by Oscar C. Hirsch, et al., approved by FCC April 4, 1979 (*Television Digest*, Vol. 18:41). Sale to present owner by AFLAC approved by FCC March 21, 1997.

Represented (sales): Harrington, Righter & Parsons Inc.

Represented (legal): Covington & Burling.

Personnel:

Mike Smythe, Vice President & General Manager.

Joe Trepasso, General Sales Manager.

David Stockard, Local Sales Manager.

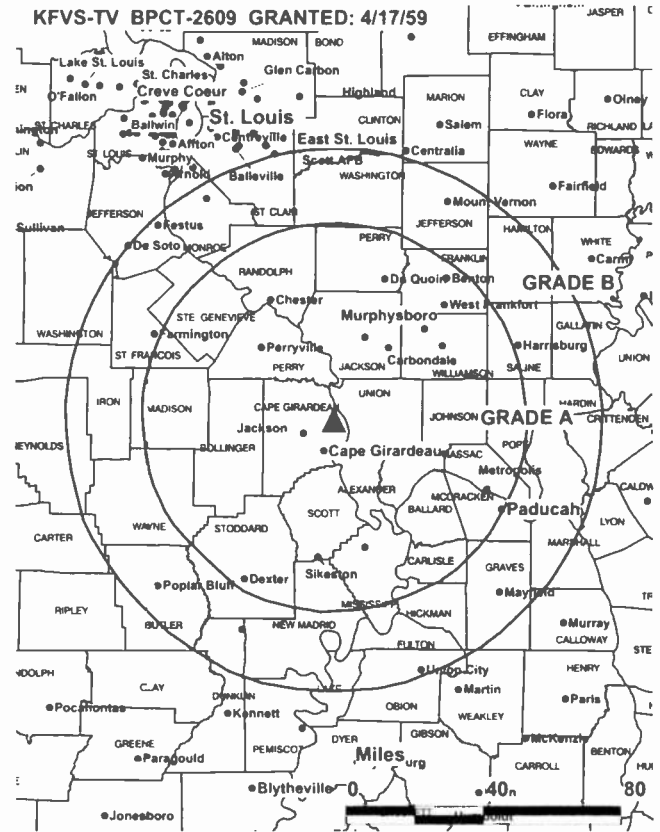
Brad Zaruba, National Sales Manager.

Brandon Sherer, News Director.

Arnold Killian, Chief Engineer.

Paul Keener, Promotion Director.

Mike Wunderlich, Production Manager.



© 2002 Warren Communications News

Cheryl Browder, Business Manager.

Kathy Cowan, Program Director.

Rates: On request.

City of License: Cape Girardeau. **Station DMA:** Paducah-Cape Girardeau-Harrisburg-Mount Vernon. **Rank:** 77.

Circulation © 2001 Nielsen. Coverage based on Nielsen study.

Grand Total	Cable TV Households	Non-cable TV Households	Total TV Households
Estimated Station Totals*	288,410	186,990	475,400
Average Weekly Circulation (2001)	178,142	92,884	271,026
Average Daily Circulation (2001)			158,942
Station DMA Total	Cable TV Households	Non-cable TV Households	Total TV Households
Estimated Station Totals*	211,130	140,280	351,410
Average Weekly Circulation (2001)	158,237	84,237	242,473
Average Daily Circulation (2001)			148,036
Other DMA Total	Cable TV Households	Non-cable TV Households	Total TV Households
Estimated Station Totals*	77,280	46,710	123,990
Average Weekly Circulation (2001)	19,906	8,647	28,553
Average Daily Circulation (2001)			10,906

*Estimated station totals are sums of the Nielsen TV and Cable TV household estimates for each county in which the station registers viewing of more than 5% as per the Nielsen Survey Methods.

Missouri—Columbia

KMIZ
Ch. 17

Network Service: ABC.

Licensee: Benedek Broadcasting Corp., 2895 Greenspoint Pkwy., Suite 350, Hoffman Estates, IL 60195.

Studio: 501 Business Loop 70 E, Columbia, MO 65201.

Phone: 573-449-0917. **Fax:** 573-875-7078.

Web Site: <http://www.kmiz.com>

Technical Facilities: Channel No. 17 (488-494 MHz). Authorized power: 1600-kw max. visual. Antenna: 1141-ft. above av. terrain, 1070-ft. above ground, 1877-ft. above sea level.

Latitude 38° 46' 29"
Longitude 92° 33' 22"

Transmitter: 3.5-mi. W of Jamestown.

Digital Facilities: Channel No. 22 (518-524 MHz). Power: 52.8-kw max. visual. Antenna: 1142-ft. above av. terrain, 1069-ft. above ground.

Latitude 38° 46' 29"
Longitude 92° 33' 22"

FCC Digital File Number: BPCDT-19991028ADL. Granted: May 12, 2000.

Note: Latitude and longitude coordinates shown are based on the North American Datum of 1927 (NAD 27) as currently required by the Mass Media Bureau of the FCC.

Satellite Earth Stations: AFC, 3.7-meter Ku-band; Andrew, 4.5-meter C-band; Andrew, 7.3-meter C-band; Andrew receivers.

News Service: ABC NewsOne.

Ownership: Benedek Broadcasting Co. LLC (Group Owner).

Began Operation: December 5, 1971. Sale to Stauffer Communications by Richard E. & Robert H. Koenig approved by FCC December 13, 1984 (*Television Digest*, Vol. 24:43). Sale to Morris Communications by Stauffer Communications approved by FCC May 2, 1995 (Vol. 34:32). Sale to present owner by Morris Communications approved by FCC April 12, 1996 (Vol. 35:49).

Represented (sales): Petry Television Inc.

Represented (legal): Covington & Burling.

Personnel:

Andy Lee, Vice President & General Manager.

Randy Wright, Station Manager.

Mark Keown, General Sales Manager.

Jim Hall, National Sales Manager.

Curtis Varns, News Director.

Chris Swisher, Chief Engineer.

Gary Peel, Business Manager.



© 2002 Warren Communications News

Mark Kammerich, Production Manager.

Randy Wright, Station Manager.

Rates: On request.

City of License: Columbia. **Station DMA:** Columbia-Jefferson City. **Rank:** 139.

Circulation © 2001 Nielsen. Coverage based on Nielsen study.

Grand Total	Cable TV Households	Non-cable TV Households	Total TV Households
Estimated Station Totals*	146,140	90,850	236,990
Average Weekly Circulation (2001)	73,436	33,395	106,831
Average Daily Circulation (2001)			45,813
Station DMA Total	Cable TV Households	Non-cable TV Households	Total TV Households
Estimated Station Totals*	87,440	61,900	149,340
Average Weekly Circulation (2001)	57,716	28,284	86,000
Average Daily Circulation (2001)			38,815
Other DMA Total	Cable TV Households	Non-cable TV Households	Total TV Households
Estimated Station Totals*	58,700	28,950	87,650
Average Weekly Circulation (2001)	15,720	5,111	20,830
Average Daily Circulation (2001)			6,998

*Estimated station totals are sums of the Nielsen TV and Cable TV household estimates for each county in which the station registers viewing of more than 5% as per the Nielsen Survey Methods.

Missouri—Hannibal-Quincy, Illinois

KHQA-TV Ch. 7

Network Service: CBS.

Licensee: Benedek License Corp., 2895 Greenspoint Pkwy., Suite 350, Hoffman Estates, IL 60195.

Studios: 2333 Palmyra Rd., Hannibal, MO 63401; 301 S. 36th St., Quincy, IL 62301.

Mailing Address: 301 S. 36th St., Quincy, IL 62301.

Phones: 217-222-6200 (Hannibal); 573-221-0209 (Quincy). **Fax:** 217-228-3164.

E-mail: khqa@khqa.com

Technical Facilities: Channel No. 7 (174-180 MHz). Authorized power: 269-kw visual, 47.9-kw aural. Antenna: 890-ft. above av. terrain, 804-ft. above ground, 1539-ft. above sea level.

Latitude 39° 58' 22"
Longitude 91° 19' 54"

Transmitter: Columbus Rd., Quincy, IL.

Digital Facilities: Channel No. 29 (560-566 MHz). Power: 648.2-kw max. visual. Antenna: 889-ft. above av. terrain, 771-ft. above ground.

Latitude 39° 58' 22"
Longitude 91° 19' 54"

FCC Digital File Number: BPCDT-19991028ACR. Granted: February 22, 2001.

Note: Latitude and longitude coordinates shown are based on the North American Datum of 1927 (NAD 27) as currently required by the Mass Media Bureau of the FCC.

Satellite Earth Stations: AFC, 3.7-meter Ku-band; Harris, 3.5-meter C-band; Scientific-Atlanta, 4.6-meter C-band; Scientific-Atlanta, 7-meter C-band; Harris, M/A-Com, Scientific-Atlanta receivers.

News Services: AP, Bloomberg TV, CBS Newspath, CNN Newsource, Sports News Satellite.

Ownership: Benedek Broadcasting Co. LLC (Group Owner).

Began Operation: August 27, 1953. Sale to present owner by Lee Enterprises Inc. approved by FCC October 30, 1986 (Television Digest, Vol. 26:38).

Represented (sales): Continental Television Sales.

Personnel:

Frank Brady, Vice President & General Manager.

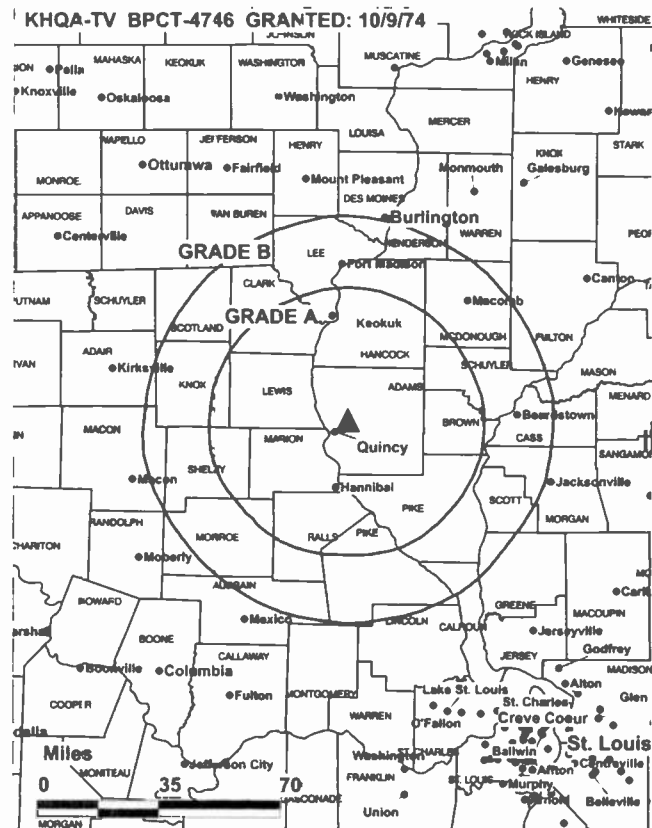
Cindy Johnson, Local Sales Manager.

Tracy Hagman, Local Sales Manager.

Carol Sowers, News Director.

Carol Rees, Business Manager.

Ross Lytle, Production Manager.



© 2002 Warren Communications News

Mike Seaver, Chief Engineer.

Rates: On request.

City of License: Hannibal. **Station DMA:** Quincy-Hannibal-Keokuk. **Rank:** 163.

Circulation © 2001 Nielsen. Coverage based on Nielsen study.

Grand Total	Cable TV Households	Non-cable TV Households	Total TV Households
Estimated Station Totals*	93,920	76,860	170,780
Average Weekly Circulation (2001)	65,586	35,687	101,273
Average Daily Circulation (2001)			56,840
Station DMA Total	Cable TV Households	Non-cable TV Households	Total TV Households
Estimated Station Totals*	63,780	42,940	106,720
Average Weekly Circulation (2001)	50,611	29,803	80,414
Average Daily Circulation (2001)			48,054
Other DMA Total	Cable TV Households	Non-cable TV Households	Total TV Households
Estimated Station Totals*	30,140	33,920	64,060
Average Weekly Circulation (2001)	14,975	5,884	20,859
Average Daily Circulation (2001)			8,786

*Estimated station totals are sums of the Nielsen TV and Cable TV household estimates for each county in which the station registers viewing of more than 5% as per the Nielsen Survey Methods.

Missouri—Jefferson City

KNLJ

Ch. 25

Network Service: Independent.

Licensee: New Life Evangelistic Center Inc., Box 2525, New Bloomfield, MO 65063.

Studio: 9810 State Rd. AE, New Bloomfield, MO 65063.

Phone: 573-896-5105. **Fax:** 573-896-4376.

Technical Facilities: Channel No. 25 (536-542 MHz). Authorized power: 2042-kw max. visual, 204.2-kw max. aural. Antenna: 1028-ft. above av. terrain, 916-ft. above ground, 1756-ft. above sea level.

Latitude 38° 42' 16"
Longitude 92° 05' 20"

Transmitter: Hwys. 54 & 232, New Bloomfield.

Digital Facilities: Channel No. 20 (506-512 MHz). Power: 1000-kw max. visual. Antenna: 961-ft. above av. terrain, 846-ft. above ground.

Latitude 38° 42' 15"
Longitude 92° 05' 21"

FCC Digital File Number: BPCDT-19991028AFN. Granted: January 24, 2001.

Note: Latitude and longitude coordinates shown are based on the North American Datum of 1927 (NAD 27) as currently required by the Mass Media Bureau of the FCC.

Satellite Earth Stations: ADM, 3-meter; Winegard, 3-meter; Drake, Uniden receivers.

Ownership: New Life Evangelistic Center Inc. (Group Owner).

Began Operation: March 30, 1986.

Represented (sales): Savalli Broadcast Sales.

Represented (legal): John H. Midlen Jr.

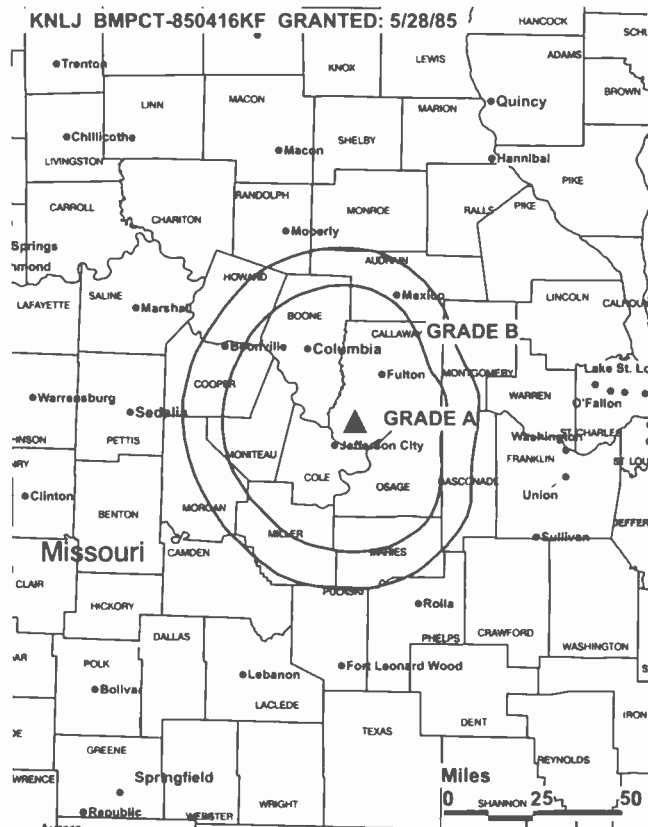
Personnel:

Larry Rice, President.

Penny Rice, General Manager.

Highest 30 Sec. Rate: \$50.

City of License: Jefferson City. **Station DMA:** Columbia-Jefferson City. **Rank:** 139.



© 2002 Warren Communications News

Circulation © 2001 Nielsen. Coverage based on Nielsen study.

Grand Total	Cable TV Households	Non-cable TV Households	Total TV Households
Estimated Station Totals*	62,220	83,580	145,800
Average Weekly Circulation (2001)	5,851	9,612	15,463
Average Daily Circulation (2001)			4,431
Station DMA Total	Cable TV Households	Non-cable TV Households	Total TV Households
Estimated Station Totals*	62,220	56,220	118,440
Average Weekly Circulation (2001)	5,851	8,170	14,021
Average Daily Circulation (2001)			4,157
Other DMA Total	Cable TV Households	Non-cable TV Households	Total TV Households
Estimated Station Totals*	0	27,360	27,360
Average Weekly Circulation (2001)	0	1,442	1,442
Average Daily Circulation (2001)			273

*Estimated station totals are sums of the Nielsen TV and Cable TV household estimates for each county in which the station registers viewing of more than 5% as per the Nielsen Survey Methods.

Missouri—Jefferson City

KRCG
Ch. 13

Network Service: CBS.

Licensee: Mel Wheeler Inc., 5009 S. Hulen, Suite 101, Fort Worth, TX 76132.

Studio: Hwy. 54, Jefferson City, MO 65102.

Mailing Address: Box 659, Jefferson City, MO 65102.

Phone: 573-896-5144. **Fax:** 573-896-5193.

E-mail: info@krcg.com

Web Site: http://www.krcg.com

Technical Facilities: Channel No. 13 (210-216 MHz). Authorized power: 316-kw visual, 47.4-kw aural. Antenna: 1012-ft. above av. terrain, 929-ft. above ground, 1773-ft. above sea level.

Latitude 38° 41' 28"
Longitude 92° 05' 43"

Transmitter: U.S. Hwy. 54, 2-mi. S of New Bloomfield.

Digital Facilities: Channel No. 12 (204-210 MHz). Power: 15.1-kw max. visual. Antenna: 1010-ft. above av. terrain, 897-ft. above ground.

Latitude 38° 41' 30"
Longitude 92° 05' 44"

FCC Digital File Number: BPCDT-19991019ABL. Granted: March 7, 2001.

Note: Latitude and longitude coordinates shown are based on the North American Datum of 1927 (NAD 27) as currently required by the Mass Media Bureau of the FCC.

Multichannel TV Sound: Stereo only.

Satellite Earth Stations: M/A-Com, 3.7-meter Ku-band; Scientific-Atlanta, 4.6-meter C-band; Scientific-Atlanta, 7-meter C-band; M/A-Com, Scientific-Atlanta receivers.

News Services: AP, CBS Newspath, CNN Newsource.

Ownership: Mel Wheeler Inc. (Group Owner).

Began Operation: February 13, 1955. Sale to present owner by Price Communications approved by FCC September 9, 1988. Sale to Price Communications by LDX Broadcast approved by FCC November 15, 1984 (*Television Digest*, Vol. 24:36). Sale, including former satellite KMOS-TV, Sedalia, MO & KWOS(AM), to Mid-America TV by Jefferson TV Co. (Mrs. W. H. Weldon) approved by FCC July 13, 1966 (Vol. 5:52; 6:29).

Represented (sales): Continental Television Sales.

Represented (legal): Pepper & Corazzini LLP.

Represented (engineering): Lohnes & Culver.

Personnel:

Betsy Farris, Vice President & General Manager.

Jeff Raker, News Director.

Leland Gordon, Program Director.

Dave Griffith, Promotion Director.



© 2002 Warren Communications News

Pat Luetkemeyer, Business Manager.

Jim Malone, Chief Engineer.

Highest 30 Sec. Rate: \$750.

City of License: Jefferson City. **Station DMA:** Columbia-Jefferson City. **Rank:** 139.

Circulation © 2001 Nielsen. Coverage based on Nielsen study.

Grand Total	Cable TV Households	Non-cable TV Households	Total TV Households
Estimated Station Totals*	156,770	99,270	256,040
Average Weekly Circulation (2001)	84,027	46,339	130,366
Average Daily Circulation (2001)			68,052

Station DMA Total	Cable TV Households	Non-cable TV Households	Total TV Households
Estimated Station Totals*	87,440	61,900	149,340
Average Weekly Circulation (2001)	61,625	39,389	101,014
Average Daily Circulation (2001)			56,269

Other DMA Total	Cable TV Households	Non-cable TV Households	Total TV Households
Estimated Station Totals*	69,330	37,370	106,700
Average Weekly Circulation (2001)	22,402	6,950	29,352
Average Daily Circulation (2001)			11,783

*Estimated station totals are sums of the Nielsen TV and Cable TV household estimates for each county in which the station registers viewing of more than 5% as per the Nielsen Survey Methods.

Missouri—Joplin

KODE-TV Ch. 12

Network Service: ABC.

Licensee: GOCOM of Joplin License Sub LLC, 7621 Little Ave., Suite 506, Charlotte, NC 28226.

Studio: 1928 W. 13th St., Joplin, MO 64801.

Mailing Address: Box 46, Joplin, MO 64802.

Phone: 417-623-7260. **Fax:** 417-623-3736.

E-mail: abc12@kode-tv.com

Web Site: http://www.kode-tv.com

Technical Facilities: Channel No. 12 (204-210 MHz). Authorized power: 316-kw visual, 63.2-kw aural. Antenna: 1020-ft. above av. terrain, 938-ft. above ground, 1985-ft. above sea level.

Latitude 37° 04' 37"
Longitude 94° 32' 15"

Transmitter: 1928 W. 13th St.

Digital Facilities: Channel No. 43 (644-650 MHz). Power: 1000-kw max. visual. Antenna: 932-ft. above av. terrain, 852-ft. above ground.

Latitude 37° 04' 37"
Longitude 94° 32' 15"

FCC Digital File Number: BPCDT-19991022AAV. Granted: March 7, 2001.

Note: Latitude and longitude coordinates shown are based on the North American Datum of 1927 (NAD 27) as currently required by the Mass Media Bureau of the FCC.

Satellite Earth Stations: ADM, 3.7-meter C-band; AFC, 3.7-meter Ku-band; Andrew, 4.5-meter C-band; Andrew, 7.3-meter C-band; Avantek, M/A-Com receivers.

News Services: ABC NewsOne, AP.

Ownership: GOCOM Holdings LLC (Group Owner).

Began Operation: September 26, 1954. Merger with GOCOM Communications LLC to form present owner approved by FCC November 1, 1999. Sale to Grapevine Communications Inc. by Eastern Broadcasting Corp. approved by FCC July 3, 1997. (Television Digest, Vol. 37:12). Sale to Eastern Broadcasting Corp. by Gilmore Broadcasting approved by FCC March 23, 1990 (Vol. 30:8). Sale to Gilmore Broadcasting by WSTV Inc. (United Printers & Publishers Inc.) approved by FCC May 23, 1962 (Vol. 2:22). Transfer of Friendly Stations to United Printers & Publishers Inc. by WSTV Inc., original owner, approved by FCC November 8, 1961 (Vol. 17:30, 33; 2:14). Sale to WSTV Inc. by Austin Harrison approved by FCC October 21, 1956 (Vol. 12:39, 44).

Represented (sales): Millennium Sales & Marketing.

Represented (legal): Shaw Pittman.

Represented (engineering): Cohen, Dippell & Everist PC.

Personnel:

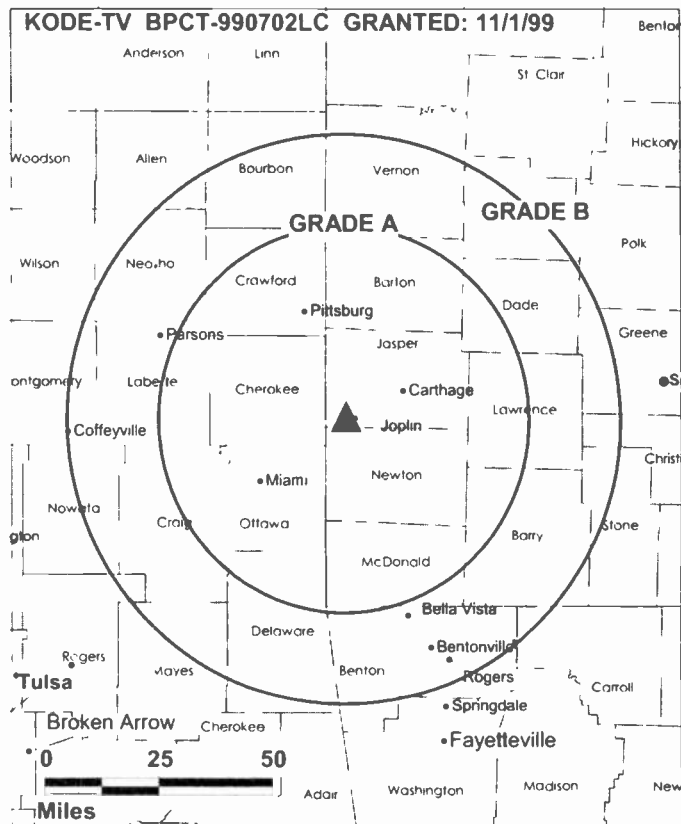
Dave Tillery, Vice President & General Manager.

Dean Clow, General Sales Manager.

Erik Schrader, News Director.

Neal Evans, Chief Engineer.

Kurt Leutzinger, Business Manager.



© 2002 Warren Communications News

James Trussell, Program Director.

Darren Dishman, Marketing Director.

Dean Edwards, Production Manager.

Darren Dishman, Creative Services Director.

Dawn Forger, Traffic Manager.

Highest 30 Sec. Rate: \$600.

City of License: Joplin. **Station DMA:** Joplin-Pittsburg. **Rank:** 142.

Circulation © 2001 Nielsen. Coverage based on Nielsen study.

Grand Total	Cable TV Households	Non-cable TV Households	Total TV Households
Estimated Station Totals*	118,160	118,430	236,590
Average Weekly Circulation (2001)	74,605	57,667	132,272
Average Daily Circulation (2001)			68,325
Station DMA Total	Cable TV Households	Non-cable TV Households	Total TV Households
Estimated Station Totals*	82,690	65,490	148,180
Average Weekly Circulation (2001)	61,783	47,519	109,302
Average Daily Circulation (2001)			59,269
Other DMA Total	Cable TV Households	Non-cable TV Households	Total TV Households
Estimated Station Totals*	35,470	52,940	88,410
Average Weekly Circulation (2001)	12,821	10,148	22,969
Average Daily Circulation (2001)			9,056

*Estimated station totals are sums of the Nielsen TV and Cable TV household estimates for each county in which the station registers viewing of more than 5% as per the Nielsen Survey Methods.

Missouri—Joplin

KSNF
Ch. 16

Network Service: NBC.

Licensee: Nexstar Broadcasting of Joplin LP, 200 Abington Executive Park, Suite 201, Clarks Summit, PA 18411.

Studio: 1502 Cleveland Ave., Joplin, MO 64801.

Mailing Address: Box 1393, Joplin, MO 64802.

Phone: 417-781-2345. **Fax:** 417-782-2417.

Technical Facilities: Channel No. 16 (482-488 MHz). Authorized power: 2600-kw visual, 260-kw aural. Antenna: 1060-ft. above av. terrain, 1017-ft. above ground, 2056-ft. above sea level.

Latitude 37° 04' 33"
Longitude 94° 33' 16"

Transmitter: 1502 Cleveland Ave.

Digital Facilities: Channel No. 46 (662-668 MHz). Power: 1000-kw max. visual. Antenna: 698-ft. above av. terrain, 618-ft. above ground.

Latitude 37° 04' 33"
Longitude 94° 33' 16"

FCC Digital File Number: BMPCDT-20000501ABS. Granted: February 12, 2001.

Note: Latitude and longitude coordinates shown are based on the North American Datum of 1927 (NAD 27) as currently required by the Mass Media Bureau of the FCC.

Satellite Earth Stations: Harris, 6.2-meter Ku-band; RCA, 3.2-meter Ku-band; Scientific-Atlanta, 4.6-meter; ChannelMaster, M/A-Com, Scientific-Atlanta receivers.

News Services: AP, NBC News Channel.

Ownership: Nexstar Broadcasting Group LLC (Group Owner).

Began Operation: September 2, 1967. Sale to Kansas State Network by Virginia S. Hickey, et al., approved by FCC April 29, 1975. Sale to Price Communications by Kansas State Network approved by FCC February 27, 1987. Sale to US Broadcast Group by Price Communications Corp. approved by FCC November 9, 1995 (*Television Digest*, Vol. 35:35). Sale to present owner by US Broadcast Group approved by FCC November 6, 1997.

Represented (sales): Blair Television.

Represented (legal): Arter & Hadden LLP.

Personnel:

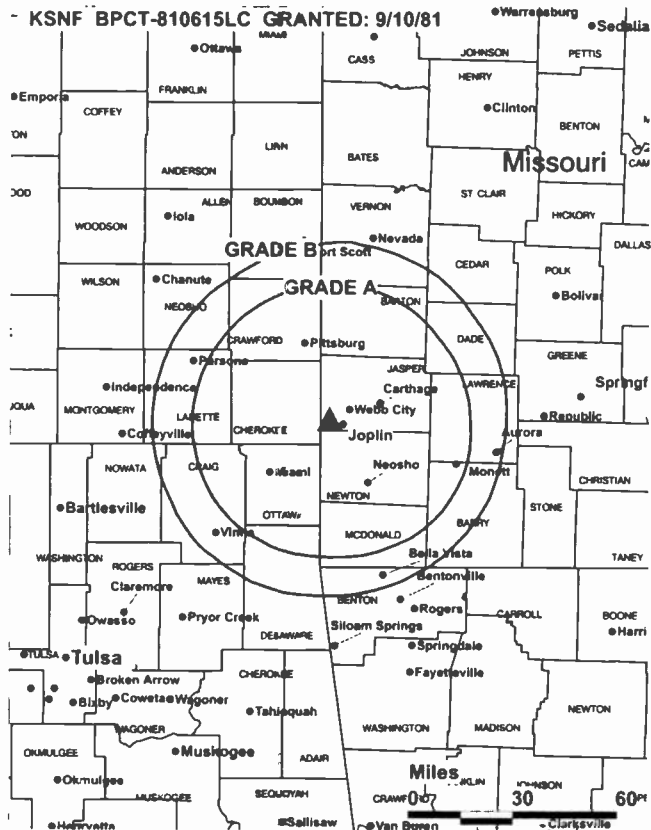
Paul Weiss, General Manager.

Scott Scantlin, Production Manager.

Mike Pound, Promotion Director.

Angela Fisher, Controller.

Jeff Hadley, Chief Engineer.



© 2002 Warren Communications News

Rates: On request.

City of License: Joplin. **Station DMA:** Joplin-Pittsburg. **Rank:** 142.

Circulation © 2001 Nielsen. Coverage based on Nielsen study.

Grand Total	Cable TV Households	Non-cable TV Households	Total TV Households
Estimated Station Totals*	162,430	119,810	282,240
Average Weekly Circulation (2001)	76,863	51,131	127,994
Average Daily Circulation (2001)			65,689
Station DMA Total	Cable TV Households	Non-cable TV Households	Total TV Households
Estimated Station Totals*	82,690	64,750	147,440
Average Weekly Circulation (2001)	61,684	42,905	104,589
Average Daily Circulation (2001)			56,833
Other DMA Total	Cable TV Households	Non-cable TV Households	Total TV Households
Estimated Station Totals*	79,740	55,060	134,800
Average Weekly Circulation (2001)	15,179	8,225	23,405
Average Daily Circulation (2001)			8,856

*Estimated station totals are sums of the Nielsen TV and Cable TV household estimates for each county in which the station registers viewing of more than 5% as per the Nielsen Survey Methods.

Missouri—Kansas City

KCTV
Ch. 5

Network Service: CBS.

Licensee: Meredith Corp., 1716 Locust St., Des Moines, IA 50309-3023.

Studio: 4500 Shawnee Mission Pkwy., Fairway, KS 66205.

Mailing Address: Box 5555, Kansas City, MO 64109.

Phone: 913-677-5555. **Fax:** 913-677-7284; 913-677-7243 (News).

E-mail: kctv@kctv.com

Web Site: http://www.kctv.com

Technical Facilities: Channel No. 5 (76-82 MHz). Authorized power: 100-kw visual, 15-kw aural. Antenna: 1128-ft. above av. terrain, 998-ft. above ground, 2005-ft. above sea level.

Latitude 39° 04' 15"
Longitude 94° 34' 57"

Transmitter: 129 E. 31st St.

Digital Facilities: Channel No. 24 (530-536 MHz). Power: 175-kw max. visual. Antenna: 731-ft. above av. terrain, 600-ft. above ground.

Latitude 39° 04' 15"
Longitude 94° 34' 57"

FCC Digital File Number: BPCDT-19991027ABW. Granted: February 17, 2000.

Note: Latitude and longitude coordinates shown are based on the North American Datum of 1927 (NAD 27) as currently required by the Mass Media Bureau of the FCC.

News Services: CNN Newsource, Newscope.

Ownership: Meredith Corp. (Group Owner).

Began Operation: September 27, 1953.

Represented (sales): TeleRep Inc.

Represented (legal): Haley, Bader & Potts PLC.

Represented (engineering): du Treil, Lundin & Rackley Inc.

Personnel:

Kirk Black, Vice President & General Manager.

Susan Brier, General Sales Manager.

Len Randazzo, Local Sales Manager.

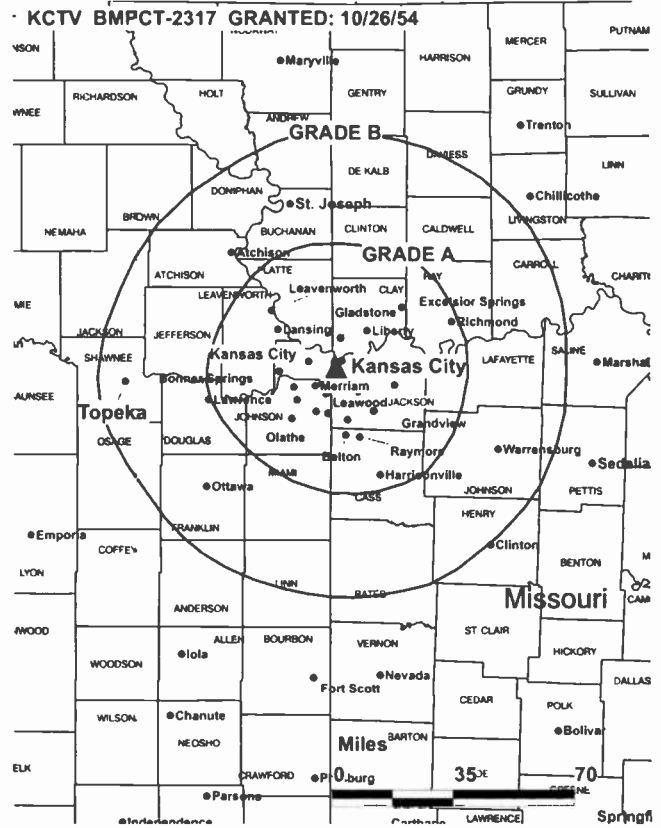
Tamra Trickey, National Sales Manager.

Jim Brown, National Sales Manager.

Ned Soseman, Engineering Director.

Donald North, News Director.

Peter Barrett, Marketing, Production & Programming Director.



© 2002 Warren Communications News

Chuck Poduska, Business Manager.

Ken Bauer, Promotion Manager.

Kendall Adkins, Sales Promotion Manager.

Rates: On request.

City of License: Kansas City. **Station DMA:** Kansas City. **Rank:** 31.

Circulation © 2001 Nielsen. Coverage based on Nielsen study.

Grand Total	Cable TV Households	Non-cable TV Households	Total TV Households
Estimated Station Totals*	703,010	403,860	1,106,870
Average Weekly Circulation (2001)	460,672	224,239	684,911
Average Daily Circulation (2001)			364,554
Station DMA Total	Cable TV Households	Non-cable TV Households	Total TV Households
Estimated Station Totals*	532,450	287,980	820,430
Average Weekly Circulation (2001)	402,463	206,444	608,907
Average Daily Circulation (2001)			334,330
Other DMA Total	Cable TV Households	Non-cable TV Households	Total TV Households
Estimated Station Totals*	170,560	115,880	286,440
Average Weekly Circulation (2001)	58,209	17,795	76,004
Average Daily Circulation (2001)			30,224

*Estimated station totals are sums of the Nielsen TV and Cable TV household estimates for each county in which the station registers viewing of more than 5% as per the Nielsen Survey Methods.

Missouri—Kansas City

KCWE
Ch. 29

Network Service: UPN.

Licensee: KCWE-TV Inc., 605 W. 47th St., Suite 300, Kansas City, MO 64112.

Studio: 1049 Central St., Kansas City, MO 64105.

Phone: 816-221-2900. **Fax:** 816-760-9393.

E-mail: pdinovitz@hearst.com

Web Site: <http://www.kmbc.com/index.html>

Technical Facilities: Channel No. 29 (560-566 MHz). Authorized power: 5000-kw max. visual, 500-kw max. aural. Antenna: 1175-ft. above av. terrain, 1125-ft. above ground, 2014-ft. above sea level.

Latitude 39° 05' 01"
Longitude 94° 30' 57"

Transmitter: 5701 E. 22nd St.

Digital Facilities: Channel No. 31 (572-578 MHz). Power: 200-kw max. visual. Antenna: 1174-ft. above av. terrain, 1089-ft. above ground.

Latitude 39° 05' 01"
Longitude 94° 30' 57"

FCC Digital File Number: BPCDT-19991028AFT. Granted: February 5, 2001.

Note: Latitude and longitude coordinates shown are based on the North American Datum of 1927 (NAD 27) as currently required by the Mass Media Bureau of the FCC.

LMA: Local marketing agreement with KMBC-TV (A), Kansas City.

Ownership: KCWE TV Inc.

Began Operation: September 14, 1996. Original CP for Ch. 32, granted STA for operation on Ch. 29 June 21, 1996. Transfer of control from Robert B. Liepold & Thomas B. James to David E. Salzman & Sonia G. Salzman approved by FCC November 4, 1999.

Personnel:

C. Wayne Godsey, President & General Manager.

Jerry Dixon, Vice President & Chief Engineer.

Bob Brandt, General Sales Manager.

Dave Duncan, Sales Manager.

Rates: Or request.

City of License: Kansas City. **Station DMA:** Kansas City. **Rank:** 31.

KCWE BPCDT-861216K4 GRANTED: 07/03/1993



© 2002 Warren Communications News

Circulation © 2001 Nielsen. Coverage based on Nielsen study.

Grand Total	Cable TV Households	Non-cable TV Households	Total TV Households
Estimated Station Totals*	571,140	294,080	865,220
Average Weekly Circulation (2001)	154,805	89,307	244,112
Average Daily Circulation (2001)			70,884
Station DMA Total	Cable TV Households	Non-cable TV Households	Total TV Households
Estimated Station Totals*	525,480	274,230	799,710
Average Weekly Circulation (2001)	147,583	86,973	234,556
Average Daily Circulation (2001)			68,711
Other DMA Total	Cable TV Households	Non-cable TV Households	Total TV Households
Estimated Station Totals*	45,660	19,850	65,510
Average Weekly Circulation (2001)	7,222	2,334	9,556
Average Daily Circulation (2001)			2,173

* Estimated station totals are sums of the Nielsen TV and Cable TV household estimates for each county in which the station registers viewing of more than 5% as per the Nielsen Survey Methods.

Missouri—Kansas City

KMBC-TV Ch. 9

Network Service: ABC.

Licensee: KMBC Hearst-Argyle Television Inc., 1049 Central St., Kansas City, MO 64105.

Studio: 1049 Central St., Kansas City, MO 64105-1676.

Phone: 816-221-9999. **Fax:** 816-760-9393.

E-mail: wgodsey@hearst.com

Web Site: <http://www.thekansascitychannel.com>

Technical Facilities: Channel No. 9 (186-192 MHz). Authorized power: 316-kw visual, 42.7-kw aural. Antenna: Circularly polarized, 1170-ft. above av. terrain, 1124-ft. above ground, 2049-ft. above sea level.

Latitude 39° 05' 02"
Longitude 94° 30' 57"

Transmitter: 5701 E. 22nd St.

FCC Proposed Digital Channel Number: Ch. 14.

Note: Latitude and longitude coordinates shown are based on the North American Datum of 1927 (NAD 27) as currently required by the Mass Media Bureau of the FCC.

Multichannel TV Sound: Stereo only.

Satellite Earth Stations: Andrew, 4.5-meter C-band; Andrew, 7.3-meter C-band; Microdyne, 3.7-meter Ku-band; SatCom, 5.5-meter Ku-band; Andrew, DX Antenna, M/A-Com receivers.

SNG Mobile Dish: Andrew, 2.3-meter Ku-band.

News Services: ABC NewsOne, AP.

LMA: Local marketing agreement with KCWE (U), Kansas City, MO.

Ownership: Hearst-Argyle Television Inc. (Group Owner).

Began Operation: August 1, 1953. As WHB-TV, initially shared time with KMBC-TV, operated by Midland Broadcasting Co. On June 9, 1954, FCC approved sale, and WHB Broadcasting Co. was changed to KMBC Broadcasting Co. and acquired KMBC-TV-AM & KFRM (*Television Digest*, Vol. 10:17, 20, 24). Sale to Metropolitan Broadcasting (division of Metromedia Inc.) approved by FCC July 26, 1961. Sale to Hearst Broadcasting by Metromedia approved by FCC April 1, 1982 (Vol. 21:37, 22:14). Merger with Argyle Television Inc. to form present owner approved by FCC June 2, 1997 (Vol. 37:13, 29, 35).

Represented (sales): Katz American Television.

Personnel:

C. Wayne Godsey, President & General Manager.

Jerry Dixon, Vice President & Chief Engineer.

Bob Brandt, General Sales Manager.

Denise Dalley, Local Sales & Marketing Manager.

Bob O'Neil, National Sales Manager.

KMBC-TV BPCT-890222KL GRANTED: 4/28/89



© 2002 Warren Communications News

Michael Sipes, News Executive.

Gerald Golden, Business Manager.

Linda Pitts, Traffic & Computer Operations Manager.

Rates: On request.

City of License: Kansas City. **Station DMA:** Kansas City. **Rank:** 31.

Circulation © 2001 Nielsen. Coverage based on Nielsen study.

Grand Total	Cable TV Households	Non-cable TV Households	Total TV Households
Estimated Station Totals*	761,230	354,820	1,116,050
Average Weekly Circulation (2001)	478,544	228,438	706,982
Average Daily Circulation (2001)			367,853
Station DMA Total	Cable TV Households	Non-cable TV Households	Total TV Households
Estimated Station Totals*	532,450	286,980	819,430
Average Weekly Circulation (2001)	416,995	214,939	631,934
Average Daily Circulation (2001)			341,390
Other DMA Total	Cable TV Households	Non-cable TV Households	Total TV Households
Estimated Station Totals*	228,780	67,840	296,620
Average Weekly Circulation (2001)	61,549	13,499	75,048
Average Daily Circulation (2001)			26,463

*Estimated station totals are sums of the Nielsen TV and Cable TV household estimates for each county in which the station registers viewing of more than 5% as per the Nielsen Survey Methods.

Missouri—Kansas City

KPXE
Ch. 50

Network Service: PAX.

Licensee: Paxson Kansas City License Inc., 601 Clearwater Park Rd., West Palm Beach, FL 33401.

Studio: 3101 Broadway, Suite 570, Kansas City, MO 64111.

Phone: 816-924-5050. **Fax:** 816-931-1818.

Web Site: <http://www.pax.tv>

Technical Facilities: Channel No. 50 (686-692 MHz). Authorized power: 1170-kw max. visual, 117-kw max. aural. Antenna: 1119-ft. above av. terrain, 1164-ft. above ground, 2049-ft. above sea level.

Latitude 39° 01' 19"
Longitude 94° 30' 50"

Transmitter: 6309 E. 56th St.

Digital Facilities: Channel No. 51 (692-698 MHz). Power: 1000-kw max. visual. Antenna: 1112-ft. above av. terrain, 1136-ft. above ground.

Latitude 39° 01' 19"
Longitude 94° 30' 49"

FCC Digital File Number: BPCDT-19991018AAT. Granted: October 31, 2000.

Note: Latitude and longitude coordinates shown are based on the North American Datum of 1927 (NAD 27) as currently required by the Mass Media Bureau of the FCC.

Satellite Earth Stations: Andrew, 5-meter C-band; Star, 5-meter C-band; Harris receivers.

Ownership: Paxson Communications Corp. (Group Owner).

Began Operation: December 15, 1978. Sale to present owner by Kansas City Youth for Christ Inc. approved by FCC March 3, 1997.

Represented (legal): Dow, Lohnes & Albertson PLLC.

Personnel:

Mark St. Clair, General Manager.

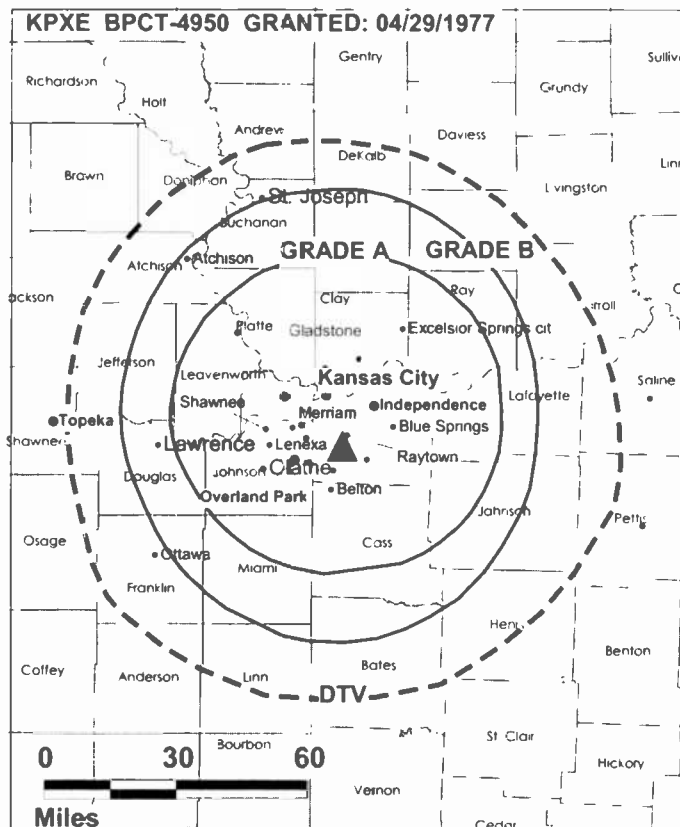
Bud Wyatt, Chief Engineer.

Wayne Antrim, Promotions & Public Affairs Director.

Tim Hilton, Traffic Manager.

Frank Barajas, Business Manager.

Rates: On request.



© 2002 Warren Communications News

City of License: Kansas City. **Station DMA:** Kansas City. **Rank:** 31.

Circulation © 2001 Nielsen. Coverage based on Nielsen study.

Grand Total	Cable TV Households	Non-cable TV Households	Total TV Households
Estimated Station Totals*	527,490	287,280	814,770
Average Weekly Circulation (2001)	80,961	58,927	139,887
Average Daily Circulation (2001)			43,671
Station DMA Total	Cable TV Households	Non-cable TV Households	Total TV Households
Estimated Station Totals*	522,190	271,670	793,860
Average Weekly Circulation (2001)	80,092	57,404	137,497
Average Daily Circulation (2001)			43,174
Other DMA Total	Cable TV Households	Non-cable TV Households	Total TV Households
Estimated Station Totals*	5,300	15,610	20,910
Average Weekly Circulation (2001)	868	1,523	2,391
Average Daily Circulation (2001)			497

*Estimated station totals are sums of the Nielsen TV and Cable TV household estimates for each county in which the station registers viewing of more than 5% as per the Nielsen Survey Methods.

Missouri—Kansas City

KSHB-TV Ch. 41

Network Service: NBC.

Licensee: Scripps Howard Broadcasting Co., 1100 Central Trust Tower, Box 5380, Cincinnati, OH 45201.

Studio: 4720 Oak St., Kansas City, MO 64112.

Phone: 816-753-4141. **Fax:** 816-932-4122.

E-mail: news@kshb.com

Web Site: http://www.kshb.com

Technical Facilities: Channel No. 41 (632-638 MHz). Authorized power: 1320-kw max. & 1000-kw horizontal visual, 132-kw max. & 100-kw horizontal aural. Antenna: 1060-ft. above av. terrain, 1159-ft. above ground, 2045-ft. above sea level.

Latitude 39° 04' 20"
Longitude 94° 35' 45"

Holds CP for change to 4000-kw max. visual, 1050-ft. above av. terrain, 1043-ft. above ground, 1929-ft. above sea level. BPCT-960702KQ.

Transmitter: 3017 Belleview.

Digital Facilities: Channel No. 42 (638-644 MHz). Power: 52.8-kw max. visual. Antenna: 928-ft. above av. terrain, 919-ft. above ground.

Latitude 39° 04' 20"
Longitude 94° 35' 45"

FCC Digital File Number: BPCDT-19991021ACR. Granted: May 7, 2001.

Note: Latitude and longitude coordinates shown are based on the North American Datum of 1927 (NAD 27) as currently required by the Mass Media Bureau of the FCC.

Satellite Earth Stations: DH Satellite, 4.2-meter C-band; Harris, 6.1-meter C-band; Microdyne, 3.6-meter Ku-band; Prodelin, 3.7-meter Ku-band; DX Engineering, Harris, M/A-Com, Standard Communications receivers.

News Services: AP, NBC News Channel.

Ownership: E. W. Scripps Co. (Group Owner).

Began Operation: September 28, 1970. Transfer of control to Benno C. Schmidt from William D. Grant approved by FCC December 1, 1971. Sale to present owner approved by FCC September 15, 1977 (Television Digest, Vol. 16:50; 17:38).

Represented (sales): Blair Television.

Represented (legal): Baker & Hostetler.

Represented (engineering): Paul Godley Co.

Personnel:

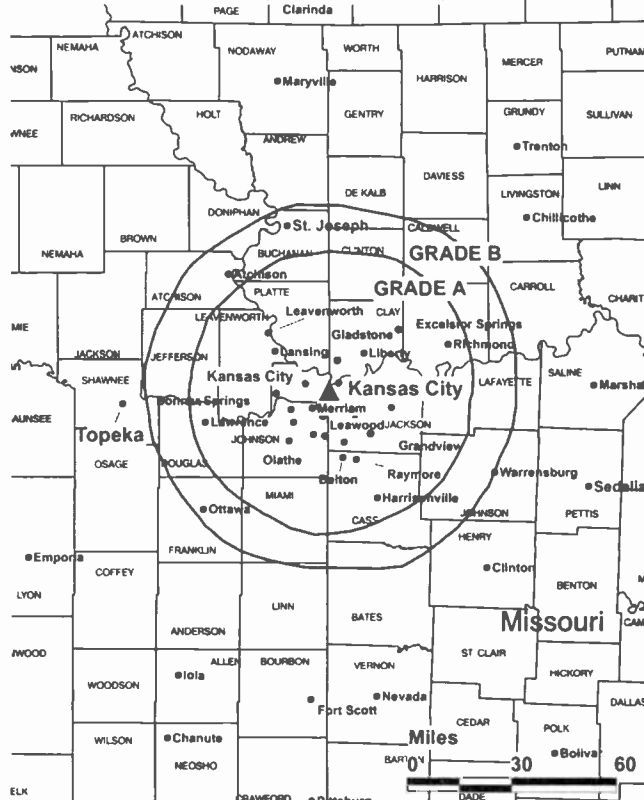
Jim Swinehart, Vice President & General Manager.

Craig Allison, General Sales Manager.

Will Curran, National Sales Manager.

Laura Clark, News Director.

KSHB-TV BPCT-960702KQ GRANTED: 6/10/98



© 2002 Warren Communications News

Richard Eller, Promotion Director.

Brian Grauer, Business Manager.

Berry Pinney, Engineering Manager.

Rates: On request.

City of License: Kansas City. **Station DMA:** Kansas City. **Rank:** 31.

Circulation © 2001 Nielsen. Coverage based on Nielsen study.

Grand Total	Cable TV Households	Non-cable TV Households	Total TV Households
Estimated Station Totals*	703,610	318,430	1,022,040
Average Weekly Circulation (2001)	371,892	157,669	529,561
Average Daily Circulation (2001)			219,628
Station DMA Total	Cable TV Households	Non-cable TV Households	Total TV Households
Estimated Station Totals*	532,450	285,620	818,070
Average Weekly Circulation (2001)	328,035	151,293	479,328
Average Daily Circulation (2001)			204,271
Other DMA Total	Cable TV Households	Non-cable TV Households	Total TV Households
Estimated Station Totals*	171,160	32,810	203,970
Average Weekly Circulation (2001)	43,857	6,375	50,232
Average Daily Circulation (2001)			15,357

*Estimated station totals are sums of the Nielsen TV and Cable TV household estimates for each county in which the station registers viewing of more than 5% as per the Nielsen Survey Methods.

Missouri—Kansas City

KSMO-TV Ch. 62

Network Service: WBN.

Licensee: KSMO Licensee Inc., 10706 Beaver Dam Rd., Cockeysville, MD 21030.

Studio: 10 E. Cambridge Circle Dr., Suite 300, Kansas City, KS 66103-1342.

Phone: 913-621-6262. **Fax:** 913-621-4703; 913-621-4773.

E-mail: webmaster@wb62.com

Web Site: http://www.wb62.com

Technical Facilities: Channel No. 62 (758-764 MHz). Authorized power: 2183-kw max. & 88.13-kw horizontal visual, 218.3-kw max. & 8.81-kw horizontal aural. Antenna: 1115-f.. above av. terrain, 1142-ft. above ground, 1968-ft. above sea level.

Latitude 39° 04' 59"
Longitude 94° 28' 49"

Holds CP for change to 5000-kw max. visual. BPCT-950807KN.

Requests CP for change to 1795-ft. above av. terrain, 1119-ft. above ground, 1092-ft. above sea level, lat. 39° 05' 26", long. 94° 28' 18". BPCT-19991014ABV.

Transmitter: 21st St. & Stark Ave.

Digital Facilities: Channel No. 47 (668-674 MHz). Power: 1000-kw max. visual. Antenna: 1115-ft. above av. terrain, 1089-ft. above ground.

Latitude 39° 05' 26"
Longitude 94° 28' 18"

FCC Digital File Number: BPCDT-19991014ABG. Granted: January 11, 2001.

Note: Latitude and longitude coordinates shown are based on the North American Datum of 1927 (NAD 27) as currently required by the Mass Media Bureau of the FCC.

Satellite Earth Stations: Comtech, 5-meter C-band; M/A-Com, 3-meter Ku-band; Standard Communications receivers.

News Service: AP.

Ownership: Sinclair Broadcast Group Inc. (Group Owner).

Began Operation: December 7, 1983. Sale to ABRY Communications approved by FCC January 31, 1990. Sale to present owner by ABRY Communications approved by FCC April 30, 1996.

Represented (sales): Harrington, Righter & Parsons Inc.

Represented (engineering): A. D. Ring PA.

Personnel:

Lisa Saffell, General Manager.

Joel Minskel, National Sales Manager.

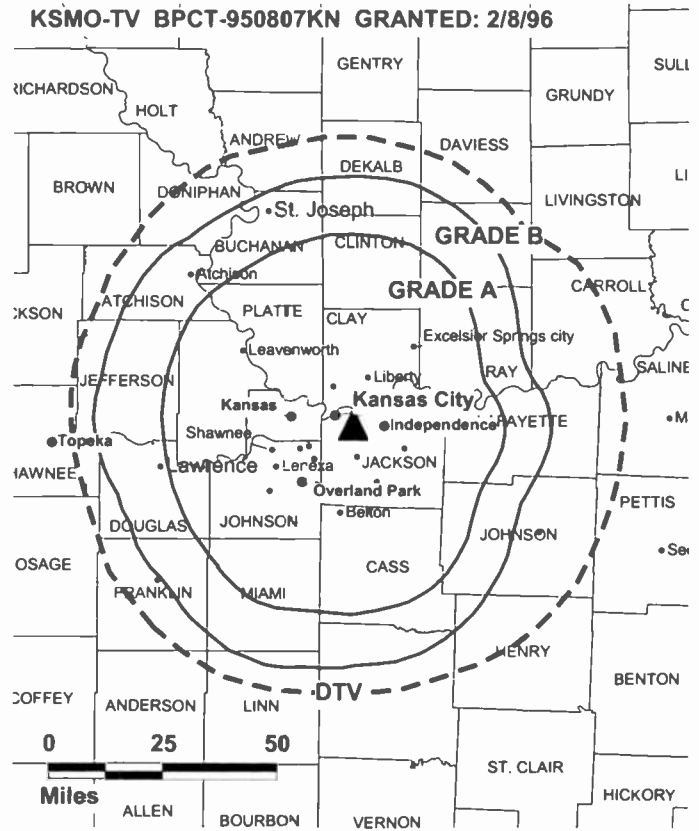
Mark Martin, Local Sales Manager.

Bob Hardie, Chief Engineer.

Randall Norris, Promotion Director.

Steve Millikan, Business Manager.

KSMO-TV BPCT-950807KN GRANTED: 2/8/96



© 2002 Warren Communications News

Jenni Landers, Marketing Director.

Janis Logan, Traffic Manager.

Jeff Clement, Production Manager.

Rates: On request.

City of License: Kansas City. **Station DMA:** Kansas City. **Rank:** 31.

Circulation © 2001 Nielsen. Coverage based on Nielsen study.

Grand Total	Cable TV Households	Non-cable TV Households	Total TV Households
Estimated Station Totals*	552,520	288,520	841,040
Average Weekly Circulation (2001)	216,018	95,053	311,071
Average Daily Circulation (2001)			105,576
Station DMA Total	Cable TV Households	Non-cable TV Households	Total TV Households
Estimated Station Totals*	532,450	267,510	799,960
Average Weekly Circulation (2001)	211,742	92,939	304,681
Average Daily Circulation (2001)			104,004
Other DMA Total	Cable TV Households	Non-cable TV Households	Total TV Households
Estimated Station Totals*	20,070	21,010	41,080
Average Weekly Circulation (2001)	4,275	2,114	6,389
Average Daily Circulation (2001)			1,572

* Estimated station totals are sums of the Nielsen TV and Cable TV household estimates for each county in which the station registers viewing of more than 5% as per the Nielsen Survey Methods.

Missouri—Kansas City

WDAF-TV Ch. 4

Network Service: FOX.

Licensee: WDAF License Inc., Signal Hill, Kansas City, MO 64108.

Studio: Signal Hill, Kansas City, MO 64108.

Phone: 816-753-4567. **Fax:** 816-932-9202.

Web Site: <http://www.wdaftv4.com>

Technical Facilities: Channel No. 4 (66-72 MHz). Authorized power: 100-kw visual, 10-kw aural. Antenna: 1130-ft. above av. terrain, 1163-ft. above ground, 2049-ft. above sea level.

Latitude 39° 04' 20"
Longitude 94° 35' 45"

Transmitter: Signal Hill.

Digital Facilities: Channel No. 34 (590-596 MHz). Power: 1000-kw max. visual. Antenna: 968-ft. above av. terrain, 968-ft. above ground.

Latitude 39° 04' 21"
Longitude 94° 35' 45"

FCC Digital File Number: BPCDT-19991004ABP. Granted: January 11, 2001.

Note: Latitude and longitude coordinates shown are based on the North American Datum of 1927 (NAD 27) as currently required by the Mass Media Bureau of the FCC.

Multichannel TV Sound: Stereo and separate audio program.

Satellite Earth Stations: Transmit/receive Harris, 9.2-meter C-band; Scientific-Atlanta, 3-meter C-band; Harris receivers.

SNG Mobile Dish: Midwest, 3-meter Ku-band.

News Services: AP, CNN Newsource, Fox NewsEdge.

Ownership: Fox Television Stations Inc. (Group Owner).

Began Operation: October 16, 1949. Sale to present owner by New World Communications Group approved by FCC November 7, 1996. Sale to New World Communications Group by Great American Broadcasting Co. approved by FCC July 15, 1994 (Television Digest, Vol. 34:19, 38, 42). Sale to Great American Broadcasting Co. by Taft TV & Radio approved by FCC October 2, 1987 (Vol. 27:16, 18, 23, 30, 41). Sale to Taft TV & Radio by Transcontinent Television Corp. approved by FCC February 19, 1964 (Vol. 3:15, 16, 31; 4:8). Sale to Transcontinent by National-Missouri TV Inc. (wholly owned by National Theatres & Television Inc.) approved by FCC July 13, 1960 (Vol. 16:29). Sale to National-Missouri TV Inc. by founding **Kansas City Star** in compliance with government anti-trust consent decree approved April 23, 1958 (Vol. 13:47,48; 14:17).

Represented (sales): Fox Television Sales.

Personnel:

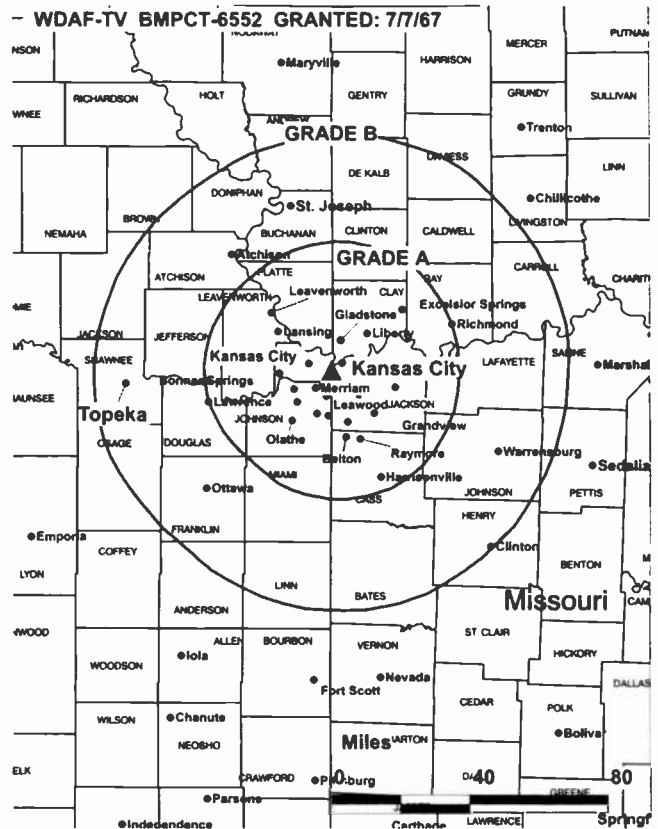
Stan Knott, Vice President & General Manager.

Cheryl McDonald, Vice President, Sales.

Thermal Stewart, Vice President & Business Manager.

Jim Moore, Vice President, Engineering.

Scott Brady, Vice President, Creative Services.



© 2002 Warren Communications News

Mike McDonald, Vice President, News.

John Hegedus, National Sales Manager.

Jeni Cardin, Public Relations & Special Projects Manager.

Matthew Rankin, Program Coordinator.

Highest 30 Sec. Rate: \$5000.

City of License: Kansas City. **Station DMA:** Kansas City. **Rank:** 31.

Circulation © 2001 Nielsen. Coverage based on Nielsen study.

Grand Total	Cable TV Households	Non-cable TV Households	Total TV Households
Estimated Station Totals*	703,840	363,330	1,067,170
Average Weekly Circulation (2001)	456,852	212,615	669,467
Average Daily Circulation (2001)			327,875
Station DMA Total	Cable TV Households	Non-cable TV Households	Total TV Households
Estimated Station Totals*	532,450	287,980	820,430
Average Weekly Circulation (2001)	386,623	197,674	584,297
Average Daily Circulation (2001)			296,336
Other DMA Total	Cable TV Households	Non-cable TV Households	Total TV Households
Estimated Station Totals*	171,390	75,350	246,740
Average Weekly Circulation (2001)	70,228	14,942	85,170
Average Daily Circulation (2001)			31,539

*Estimated station totals are sums of the Nielsen TV and Cable TV household estimates for each county in which the station registers viewing of more than 5% as per the Nielsen Survey Methods.

Missouri—Poplar Bluff

KPOB-TV

Ch. 15

(Satellite of WSIL-TV, Harrisburg, IL)

Network Service: ABC.

Licensee: WSIL-TV Inc., Rte. 13, Carterville, IL 62918.

Studio: See WSIL-TV, Harrisburg, IL.

Phone: 618-985-2333. **Fax:** 618-985-3709; 618-985-6482.

Technical Facilities: Channel No. 15 (476-482 MHz). Authorized power: 773-kw max. visual. Antenna: 603-ft. above av. terrain, 523-ft. above ground, 1023-ft. above sea level.

Latitude 36° 48' 04"
Longitude 90° 27' 06"

Transmitter: Rte. 6 & Hwy. 67 N, Poplar Bluff.

Digital Facilities: Channel No. 18 (494-500 MHz). Power: 50-kw max. visual. Antenna: 604-ft. above av. terrain, 525-ft. above ground.

Latitude 36° 48' 04"
Longitude 90° 27' 06"

FCC Digital File Number: BPCDT-19991019ABN. Granted: February 22, 2001.

Note: Latitude and longitude coordinates shown are based on the North American Datum of 1927 (NAD 27) as currently required by the Mass Media Bureau of the FCC.

Satellite Earth Station: Gardiner, 6-meter.

News Service: AP.

Ownership: Mel Wheeler Inc. (Group Owner).

Began Operation: September 2, 1961. Left air September 21, 1966; returned January 14, 1977.

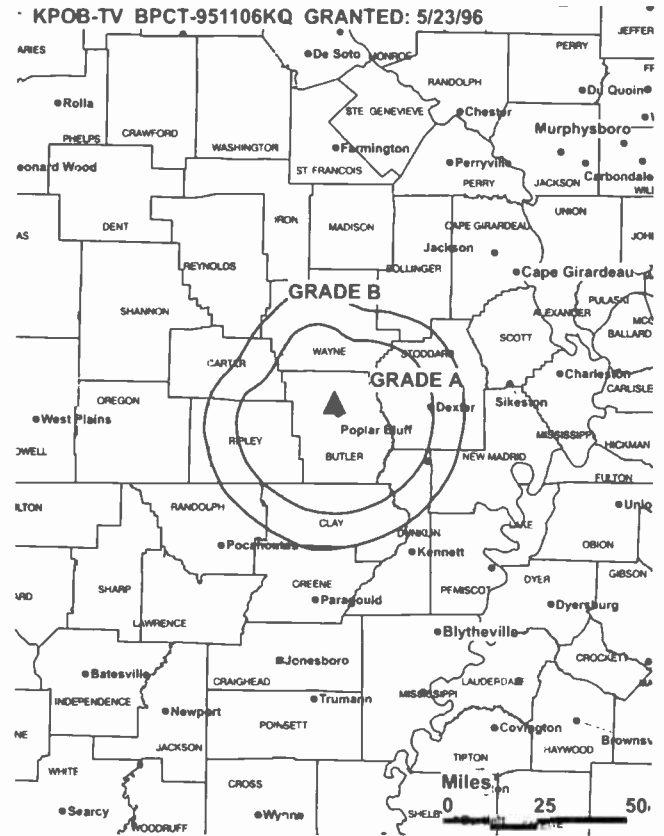
Represented (sales): Katz Television.

Represented (legal): Pepper & Corazzini LLP.

Personnel: See WSIL-TV, Harrisburg, IL.

Rates: On request.

City of License: Poplar Bluff. **Station DMA:** Paducah-Cape Girardeau-Harrisburg-Mount Vernon. **Rank:** 77.



© 2002 Warren Communications News

Circulation © 2001 Nielsen. Coverage based on Nielsen study.

Grand Total	Cable TV Households	Non-cable TV Households	Total TV Households
Estimated Station Totals*	27,900	19,910	47,810
Average Weekly Circulation (2001)	9,831	4,188	14,019
Average Daily Circulation (2001)			5,495
Station DMA Total	Cable TV Households	Non-cable TV Households	Total TV Households
Estimated Station Totals*	27,900	17,750	45,650
Average Weekly Circulation (2001)	9,831	3,740	13,572
Average Daily Circulation (2001)			5,465
Other DMA Total	Cable TV Households	Non-cable TV Households	Total TV Households
Estimated Station Totals*	0	2,160	2,160
Average Weekly Circulation (2001)	0	447	447
Average Daily Circulation (2001)			30

*Estimated station totals are sums of the Nielsen TV and Cable TV household estimates for each county in which the station registers viewing of more than 5% as per the Nielsen Survey Methods

Missouri—St. Joseph

KQTV
Ch. 2

Network Service: ABC.

Licensee: Nexstar Broadcasting of the Midwest Inc., 200 Abington Executive Park, Suite 201, Clarks Summit, PA 18411.

Studio: 40th & Faraon Sts., St. Joseph, MO 64506.

Mailing Address: Box 8369, St. Joseph, MO 64508.

Phone: 816-364-2222. **Fax:** 816-364-3787.

E-mail: kq2@kq2.com

Web Site: <http://www.kq2.com>

Technical Facilities: Channel No. 2 (54-60 MHz). Authorized power: 100-kw visual, 10-kw aural. Antenna: 750-ft. above av. terrain, 750-ft. above ground, 1770-ft. above sea level.

Latitude 39° 46' 12"
Longitude 94° 47' 53"

Transmitter: 40th & Faraon Sts.

Digital Facilities: Channel No. 53 (704-710 MHz). Power: 10-kw max. visual. Antenna: 706-ft. above av. terrain, 600-ft. above ground.

Latitude 39° 46' 12"
Longitude 94° 47' 53"

FCC Digital File Number: BPCDT-19991029AHH (pending).

Note: Latitude and longitude coordinates shown are based on the North American Datum of 1927 (NAD 27) as currently required by the Mass Media Bureau of the FCC.

Satellite Earth Stations: ADM, 6.1-meter Ku & C-band; Andrew, 4.5-meter C-band; Andrew, 7.3-meter C-band; RCA, 3-meter Ku-band; Avantek, Avcom, Standard Agile Omni receivers.

News Services: ABC NewsOne, AP, CNN Newsource.

Ownership: Nexstar Broadcasting Group LLC (Group Owner).

Began Operation: September 13, 1953. Transfer of control to present owner from TCS Television Partners approved by FCC February 14, 1997. Sale to TCS Television Partners by Malcolm I. Glazer approved by FCC May 1, 1990 (Television Digest, Vol. 30:8, 26). Sale to Glazer by Amataro Group approved by FCC September 10, 1979 (Vol. 19:24). Sale to Amataro Group by ISC Industries approved by FCC July 3, 1973 (Vol. 13:29). Sale to ISC Industries by Panax Corp. approved by FCC July 2, 1969 (Vol. 8:49, 9:27). Sale to Panax Corp. by Jesse D. Fine family approved by FCC August 30, 1963 (Vol. 3:12). Sale to Fine family by Kenyon Brown-Bing Crosby group approved by FCC September 19, 1957 (Vol. 13:34, 38). Sale to Kenyon Brown-Bing Crosby group by Barton Pitts approved by FCC December 31, 1955 (Vol. 11:34, 47, 52).

Represented (sales): Blair Television.

Represented (legal): Wiley, Rein & Fielding.

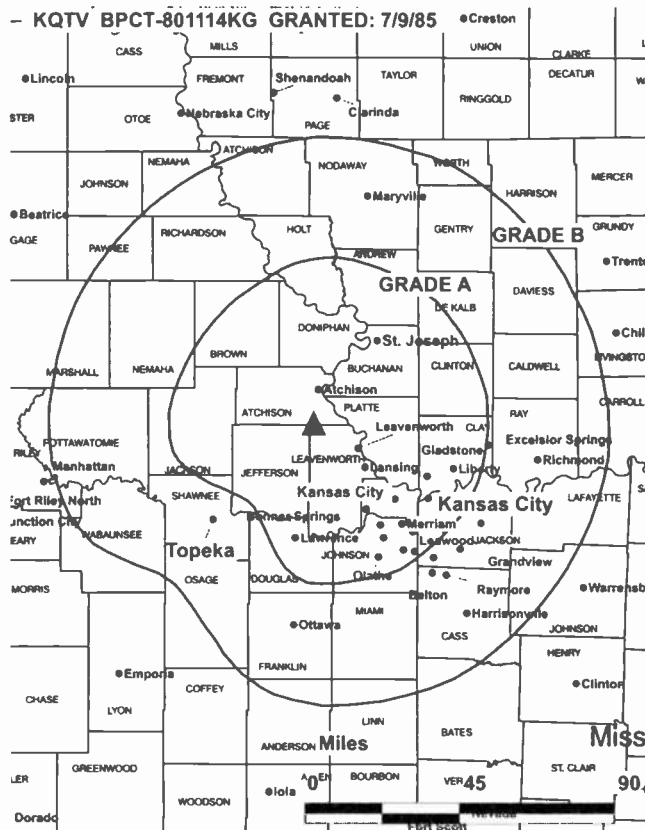
Represented (engineering): Lohnes & Culver.

Personnel:

Heather Shearin, Vice President & General Manager.

Steve Cline, Operations Manager & Program Director.

Doug Conrad, General Sales Manager.



© 2002 Warren Communications News

Jill Jensen, News Director.

Don Fitch, Chief Engineer.

Cyndee Simpson, Business Manager.

Jon Ary, Promotion Manager.

Bob Shultz, Creative Services Director.

Rates: On request.

City of License: St. Joseph. **Station DMA:** St. Joseph. **Rank:** 189.

Circulation © 2001 Nielsen. Coverage based on Nielsen study.

Grand Total	Cable TV Households	Non-cable TV Households	Total TV Households
Estimated Station Totals*	54,130	34,310	88,440
Average Weekly Circulation (2001)	36,496	15,423	51,919
Average Daily Circulation (2001)			30,177
Station DMA Total	Cable TV Households	Non-cable TV Households	Total TV Households
Estimated Station Totals*	35,940	17,270	53,210
Average Weekly Circulation (2001)	27,790	11,903	39,694
Average Daily Circulation (2001)			24,996
Other DMA Total	Cable TV Households	Non-cable TV Households	Total TV Households
Estimated Station Totals*	18,190	17,040	35,230
Average Weekly Circulation (2001)	8,705	3,519	12,225
Average Daily Circulation (2001)			5,181

*Estimated station totals are sums of the Nielsen TV and Cable TV household estimates for each county in which the station registers viewing of more than 5% as per the Nielsen Survey Methods.

Missouri—St. Joseph

KTAJ
Ch. 16

Network Service: TBN.

Licensee: Trinity Broadcasting Network Inc., 2442 Michelle Dr., Tustin, CA 92780.

Studio: 4410-B S. 40th, St. Joseph, MO 64503.

Phone: 816-364-1616. **Fax:** 816-364-6729.

Technical Facilities: Channel No. 16 (482-488 MHz). Authorized power: 5000-kw max. visual, 500-kw max. aural. Antenna: 1071-ft. above av. terrain, 1027-ft. above ground, 2012-ft. above sea level.

Latitude 39° 39' 03"
Longitude 94° 40' 11"

Transmitter: 1.5-mi. SW of intersection of Hwy. 31 & Rte. E, near Gower.

Digital Facilities: Channel No. 21 (512-518 MHz). Power: 500-kw max. visual. Antenna: 1168-ft. above av. terrain, 1138-ft. above ground.

Latitude 39° 05' 26"
Longitude 94° 28' 19"

FCC Digital File Number: BPCDT-19991101AHU. Granted: February 8, 2001.

Note: Latitude and longitude coordinates shown are based on the North American Datum of 1927 (NAD 27) as currently required by the Mass Media Bureau of the FCC.

Ownership: Trinity Broadcasting Network Inc. (Group Owner).

Began Operation: October 7, 1986. Sale to present owner by All American TV Inc. approved by FCC May 8, 2000.

Represented (engineering): Smith & Fisher.

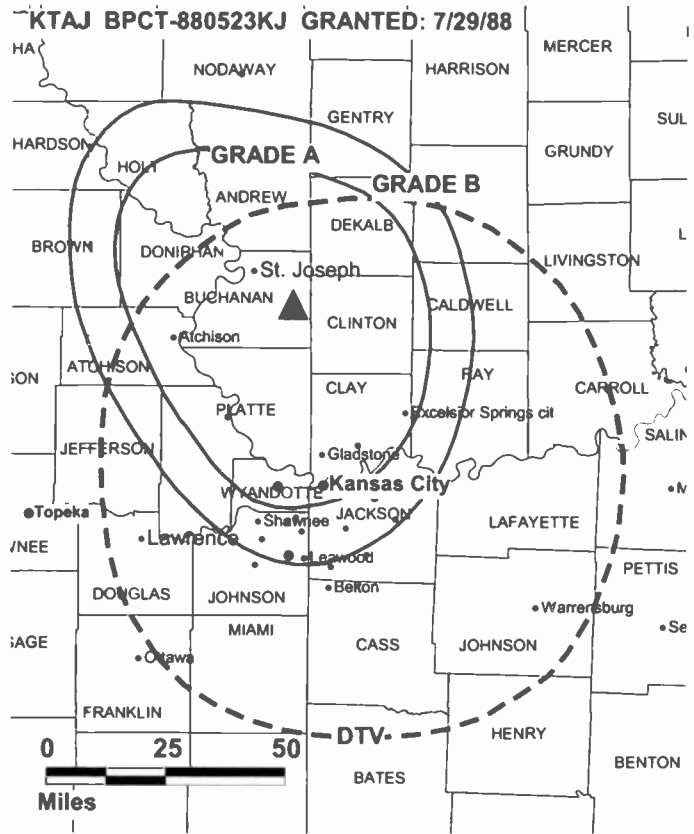
Personnel:

Michael Harris, Station Manager.

Ken Platt, Production Manager.

Highest 30 Sec. Rate: \$45.

City of License: St. Joseph. **Station DMA:** St. Joseph. **Rank:** 189.



© 2002 Warren Communications News

Circulation © 2001 Nielsen. Coverage based on Nielsen study.

Grand Total	Cable TV Households	Non-cable TV Households	Total TV Households
Estimated Station Totals*	5,920	12,310	18,230
Average Weekly Circulation (2001)	348	1,039	1,387
Average Daily Circulation (2001)			245
Station DMA Total	Cable TV Households	Non-cable TV Households	Total TV Households
Estimated Station Totals*	5,920	10,540	16,460
Average Weekly Circulation (2001)	348	922	1,270
Average Daily Circulation (2001)			224
Other DMA Total	Cable TV Households	Non-cable TV Households	Total TV Households
Estimated Station Totals*	0	1,770	1,770
Average Weekly Circulation (2001)	0	117	117
Average Daily Circulation (2001)			21

*Estimated station totals are sums of the Nielsen TV and Cable TV household estimates for each county in which the station registers viewing of more than 5% as per the Nielsen Survey Methods.

TELEVISION & CABLE

ACTION UPDATE

The Authoritative Newsletter of Actions Affecting
Broadcasting and Cable Activities

For Information, call 800-771-9202

Missouri—St. Louis

KDNL-DT Ch. 31

Network Service: ABC.

Grantee: KDNL Licensee Inc., 10706 Beaver Dam Rd., Cockeysville, MD 21030.

Studio: 1215 Cole St., St. Louis, MO 63106.

Phone: 314-436-3030. **Fax:** 314-259-5504.

Web Site: <http://www.abcstlouis.com>

Digital Facilities: Channel No. 31 (572-578 MHz). Power: 1000-kw max. visual. Antenna: 1102-ft. above av. terrain, 1122-ft. above ground, 1617-ft. above sea level.

Latitude	38°	34'	50"
Longitude	90°	19'	45"

Transmitter: 7501 Watson Rd., Shrewsbury.

Definition: Standard.

Note: Latitude and longitude coordinates shown are based on the North American Datum of 1927 (NAD 27) as currently required by the Mass Media Bureau of the FCC.

Ownership: Sinclair Broadcast Group Inc. (Group Owner).

Began Digital Operation: January 2, 2001.

Personnel:

Tom Tipton, General Manager.

Jim Wright, Chief Engineer.

Sandra Habeck, Program Manager.

Rates: On request.

City of License: St. Louis. **Station DMA:** St. Louis. **Rank:** 22.

Missouri—St. Louis

KDNL-TV Ch. 30

Network Service: ABC.

Licensee: KDNL Licensee LLC, 10706 Beaver Dam Rd., Cockeysville, MD 21030.

Studio: 1215 Cole St., St. Louis, MO 63106.

Phone: 314-436-3030. **Fax:** 314-259-5504.

Technical Facilities: Channel No. 30 (566-572 MHz). Authorized power: 2190-kw max. & 1950-kw horizontal visual, 218.5-kw aural. Antenna: 1135-ft. above av. terrain, 1155-ft. above ground, 1649-ft. above sea level.

Latitude 38° 34' 48"
Longitude 90° 19' 43"

Holds CP for change to 5000-kw max. visual, 1102-ft. above av. terrain, 1122-ft. above ground, 1616-ft. above sea level; lat. 38° 34' 50", long. 90° 19' 45". BPCT-960621KJ.

Transmitter: 7501 Watson Rd., Shrewsbury.

Began Digital Operation: January 2, 2001.

Note: Latitude and longitude coordinates shown are based on the North American Datum of 1927 (NAD 27) as currently required by the Mass Media Bureau of the FCC.

Multichannel TV Sound: Stereo only.

Satellite Earth Stations: Transmit/receive Andrew, 5-meter Ku-band; Andrew, 5-meter Ku & C-band; Comtech, 5-meter Ku & C-band; Standard Communications receivers.

News Services: ABC NewsOne, AP.

Ownership: Sinclair Broadcast Group Inc. (Group Owner).

Began Operation: June 8, 1969. Sale to Cox Enterprises by Evans Broadcasting approved by FCC November 25, 1981 (*Television Digest*, Vol. 21:10) Sale to Better Communications by Cox Enterprises approved by FCC July 14, 1989 (Vol. 29:9, 37). Sale to present owner by Better Communications approved by FCC May 1, 1997. (Vol. 36:16).

Represented (sales): Millennium Sales & Marketing.

Represented (legal): Shaw Pittman.

Represented (engineering): Carl T. Jones Corp.

Personnel:

Tom Tipton, General Manager.

Jim Wright, Operations & Engineering Director.

John Strassner, General Sales Manager.

Andrea Schaffer, National Sales Manager.

Dean Keune, Engineering Supervisor.

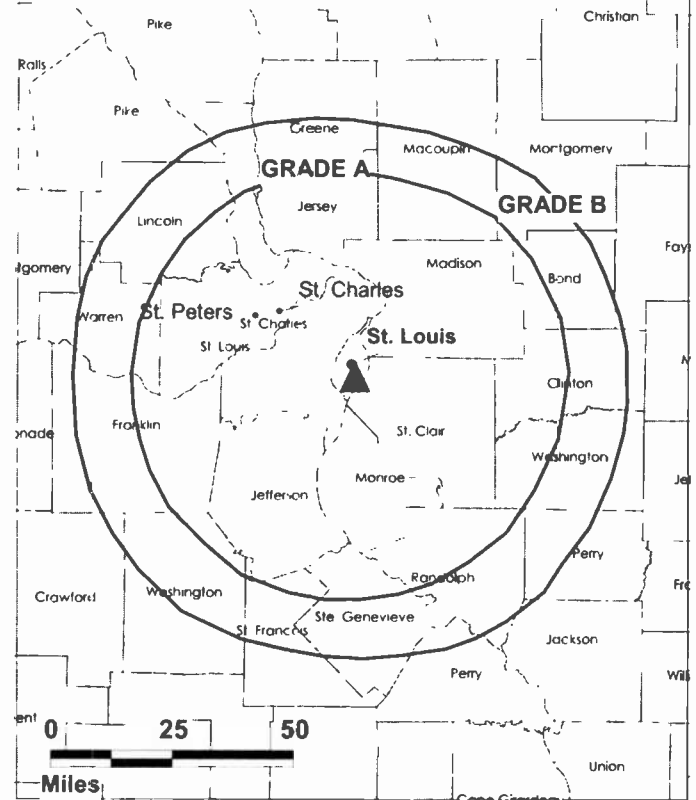
Jeff Alan, News Director.

Jonathan Arnold, Promotion & Marketing Director.

Tom Mungenast, Production Manager.

Ian Guthrie, Business Manager.

KDNL-TV BPCT-960621KJ GRANTED: 5/22/1998



© 2002 Warren Communications News

Frankie Horan, Traffic Manager.

Martha Perry, Research Director.

Sandra Habeck, Program Manager.

Highest 30 Sec. Rate: \$10,000.

City of License: St. Louis. **Station CMA:** St. Louis. **Rank:** 22.

Circulation © 2001 Nielsen. Coverage based on Nielsen study.

Grand Total	Cable TV Households	Non-cable TV Households	Total TV Households
Estimated Station Totals*	665,550	522,610	1,188,160
Average Weekly Circulation (2001)	422,456	278,632	701,088
Average Daily Circulation (2001)			283,440
Station DMA Total	Cable TV Households	Non-cable TV Households	Total TV Households
Estimated Station Totals*	625,350	475,880	1,101,230
Average Weekly Circulation (2001)	409,592	274,253	683,845
Average Daily Circulation (2001)			278,327
Other DMA Total	Cable TV Households	Non-cable TV Households	Total TV Households
Estimated Station Totals*	40,200	46,730	86,930
Average Weekly Circulation (2001)	12,864	4,379	17,243
Average Daily Circulation (2001)			5,113

*Estimated station totals are sums of the Nielsen TV and Cable TV household estimates for each county in which the station registers viewing of more than 5% as per the Nielsen Survey Methods.

Missouri—St. Louis

KMOV Ch. 4

Network Service: CBS.

Licensee: KMOV-TV Inc., One Memorial Dr., St. Louis, MO 63102.

Studio: One Memorial Dr., St. Louis, MO 63102.

Phone: 314-621-4444. **Fax:** 314-444-6393.

Web Site: <http://www.kmov.com>

Technical Facilities: Channel No. 4 (66-72 MHz). Authorized power: 100-kw visual, 15-kw aural. Antenna: 1110-ft. above av. terrain, 1214-ft. above ground, 1649-ft. above sea level.

Latitude 38° 31' 47"
Longitude 90° 17' 58"

Holds CP for change to 1125-ft. above av. terrain, 1184-ft. above ground, 1621-ft. above sea level. BPCT-980323KF.

Transmitter: 1900 Ave. H (Reavis Barracks Rd.), Lemay.

Digital Facilities: Channel No. 56 (722-728 MHz). Power: 1000-kw max. visual. Antenna: 1092-ft. above av. terrain, 1145-ft. above ground, 1581-ft. above sea level.

Latitude 38° 31' 47"
Longitude 90° 17' 58"

Transmitter: 1900 Ave. H (Reavis Barracks Rd.), Lemay.

FCC Digital File Number: BPCDT-980226KE. Granted: June 4, 1998.

Note: Latitude and longitude coordinates shown are based on the North American Datum of 1927 (NAD 27) as currently required by the Mass Media Bureau of the FCC.

Satellite Earth Stations: Scientific-Atlanta, 4.6-meter C-band; Scientific-Atlanta, 7-meter C-band; Vertex, 4.6-meter Ku-band; Vertex, 6.1-meter C-band; Andrew, Scientific-Atlanta receivers.

News Services: AP, CNN Newsource.

Ownership: Belo Corp. (Group Owner).

Began Operation: July 8, 1954. Sale to present owner by Viacom International Inc. approved by FCC April 16, 1997 (Television Digest, Vol. 37:9). Initially operated as KWK-TV. Sale to Viacom International Inc. by CBS Inc. approved by FCC April 4, 1986 (Vol. 25:43, 49; 26:4, 6). Sale to CBS by group which included Robert T. Convey, Globe-Democrat Publishing Co. (Newhouse) and KTSP Inc. approved by FCC October 30, 1957, but did not begin operation as KMOV-TV until March 16, 1958 (Vol. 13:36, 43, 44, 48; 14:1, 2, 9).

Represented (sales): TeleRep Inc.

Personnel:

Allan Cohen, President & General Manager.

Jim Rothschild, Operations Director.

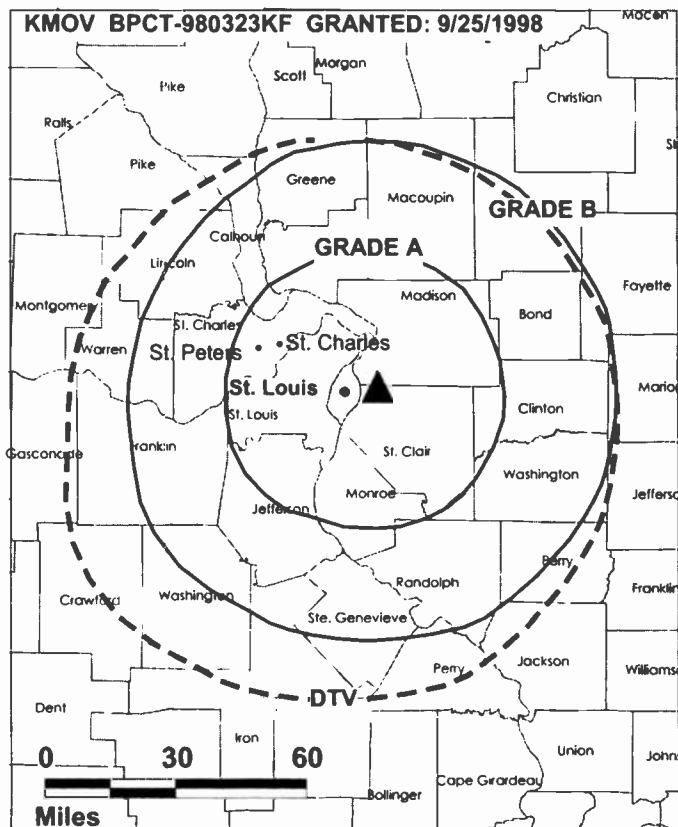
Bob Totsch, General Sales Manager.

Dave Slazinik, Local Sales Manager.

Bruce Morgan, Local Sales Manager.

Paul Conaty, National Sales Manager.

Walter Nichol, Engineering Director.



© 2002 Warren Communications News

Laura Larrabee, Traffic Manager.

Judy Jean-Baptiste, Community Affairs Manager.

Peggy Milner, Controller.

Jennifer Oberschelp, Research & Marketing Director.

Rates: On request.

City of License: St. Louis. **Station DMA:** St. Louis. **Rank:** 22.

Circulation © 2001 Nielsen. Coverage based on Nielsen study.

Grand Total	Cable TV Households	Non-cable TV Households	Total TV Households
Estimated Station Totals*	676,290	535,870	1,212,160
Average Weekly Circulation (2001)	495,225	374,031	869,256
Average Daily Circulation (2001)			474,997
Station DMA Total	Cable TV Households	Non-cable TV Households	Total TV Households
Estimated Station Totals*	625,350	475,880	1,101,230
Average Weekly Circulation (2001)	481,740	365,118	846,858
Average Daily Circulation (2001)			467,066
Other DMA Total	Cable TV Households	Non-cable TV Households	Total TV Households
Estimated Station Totals*	50,940	59,990	110,930
Average Weekly Circulation (2001)	13,485	8,913	22,398
Average Daily Circulation (2001)			7,931

*Estimated station totals are sums of the Nielsen TV and Cable TV household estimates for each county in which the station registers viewing of more than 5% as per the Nielsen Survey Methods.

Missouri—St. Louis

KNLC
Ch. 24

Network Service: Independent.

Licensee: New Life Evangelistic Center Inc., 1411 Locust St., St. Louis, MO 63103.

Studio: 1411 Locust St., St. Louis, MO 63103.

Mailing Address: Box 924, St. Louis, MO 63188.

Phone: 314-436-2424. **Fax:** 314-436-2434.

E-mail: hhnjim@hereshelpnet.org

Web Site: <http://www.hereshelp.org>

Technical Facilities: Channel No. 24 (530-536 MHz). Authorized power: 3090-kw max. visual, 309-kw max. aural. Antenna: 1000-ft. above av. terrain, 706-ft. above ground, 1621-ft. above sea level.

Latitude 38° 21' 40"
Longitude 90° 32' 58"

Holds CP for change to 2950-kw max. visual, 1299-ft. above av. terrain, 997-ft. above ground 1912-ft. above sea level; lat. 38°21'40", long. 90°32'54". BMPCT-970508KF.

Transmitter: 6091 Tower Rd., House Springs.

Digital Facilities: Channel No. 14 (470-476 MHz). Power: 1000-kw max. visual. Antenna: 1299-ft. above av. terrain, 1004-ft. above ground.

Latitude 38° 21' 40"
Longitude 90° 32' 54"

FCC Digital File Number: BMPCDT-20000428ABW. Granted: April 17, 2001.

Note: Latitude and longitude coordinates shown are based on the North American Datum of 1927 (NAD 27) as currently required by the Mass Media Bureau of the FCC.

Ownership: New Life Evangelistic Center Inc. (Group Owner).

Began Operation: September 12, 1982.

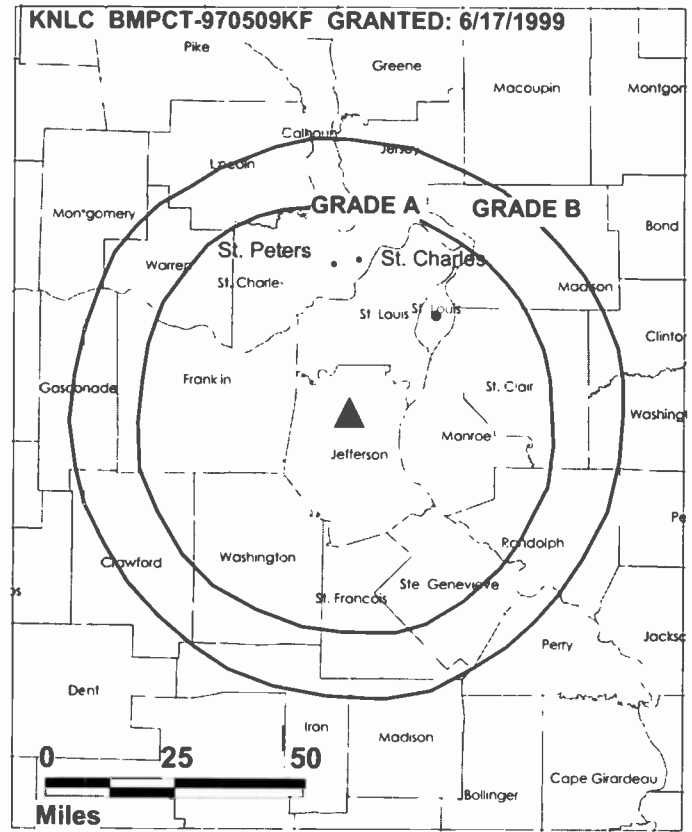
Represented (legal): John H. Midlen Jr.

Personnel:

Larry Rice, President & General Manager.

Judy Redlich, General Sales & Promotion Manager.

Jim Barnes, Consulting Manager.



© 2002 Warren Communications News

Rates: On request.

City of License: St. Louis. **Station DMA:** St. Louis. **Rank:** 22.

Circulation © 2001 Nielsen. Coverage based on Nielsen study.

Grand Total	Cable TV Households	Non-cable TV Households	Total TV Households
Estimated Station Totals*	315,170	122,680	437,850
Average Weekly Circulation (2001)	23,445	9,974	33,419
Average Daily Circulation (2001)			7,431
Station DMA Total	Cable TV Households	Non-cable TV Households	Total TV Households
Estimated Station Totals*	315,170	122,680	437,850
Average Weekly Circulation (2001)	23,445	9,974	33,419
Average Daily Circulation (2001)			7,431

*Estimated station totals are sums of the Nielsen TV and Cable TV household estimates for each county in which the station registers viewing of more than 5% as per the Nielsen Survey Methods.

Missouri—St. Louis

KPLR-TV Ch. 11

Network Service: WBN.

Licensee: ACME Television Licenses, 10829 Olive Blvd., Suite 202, St. Louis, MO 63141.

Studio: 4935 Lindell Blvd., St. Louis, MO 63108.

Phone: 314-367-7211.

Web Site: <http://www.kplr.com>

Technical Facilities: Channel No. 11 (198-204 MHz). Authorized power: 316-kw visual, 55-kw aural. Antenna: 1007-ft. above av. terrain, 1214-ft. above ground, 1506-ft. above sea level.

Latitude 38° 31' 47"
Longitude 90° 17' 58"

Requests CP for change to 1070-ft. above av. terrain, 1033-ft. above ground, 1611-ft. above sea level, lat. 38° 28' 56", long. 90° 23' 57". BPCT-19991116AIR.

Transmitter: Reavis Barracks Rd. & Ave. H, Lemay.

Digital Facilities: Channel No. 26 (542-548 MHz). Power: 1000-kw max. visual. Antenna: 1056-ft. above av. terrain, 1020-ft. above ground.

Latitude 38° 28' 56"
Longitude 90° 23' 57"

FCC Digital File Number: BPCDT-19991028ADI. Granted: February 12, 2001.

Note: Latitude and longitude coordinates shown are based on the North American Datum of 1927 (NAD 27) as currently required by the Mass Media Bureau of the FCC.

Multichannel TV Sound: Stereo only.

Satellite Earth Stations: Transmit/receive Harris, 9.1-meter C-band; Harris, 11-meter C-band; Microdyne, 3.7-meter Ku-band; Simulsat, 5-meter C-band; Gardiner, Harris, M/A-Com, Microdyne, Sony receivers.

News Services: AP, CNN Newsource, UPI.

Ownership: ACME Communications Inc. (Group Owner).

Began Operation: April 28, 1959. Sale to present owner by Koplak Communications Inc. approved by FCC February 18, 1998 (Television Digest, Vol. 37:21). ACME Communications Inc. went public September 30, 1999.

Represented (sales): MMT Sales Inc.

Represented (legal): Dickstein Shapiro Morin & Oshinsky LLP.

Personnel:

William A. Lanese, Vice President & General Manager.

Michael J. Meara, General Sales Manager.

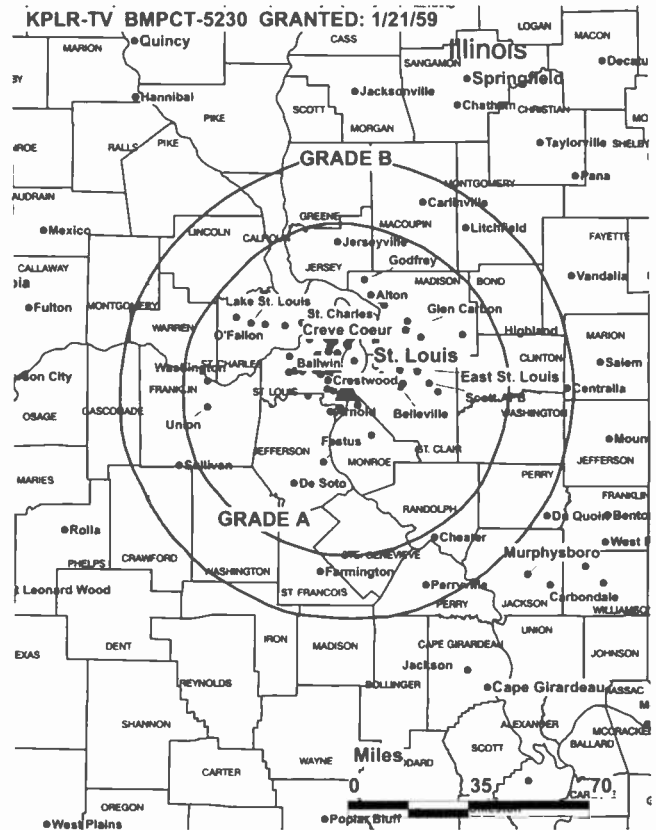
Peggy Klicker, Local Sales Manager.

Brendan Walsh, National Sales Manager.

Suzi Schrapen, Creative Services Director.

Greg Boling, Chief Engineer.

Sheldon Ripson, News Director.



© 2002 Warren Communications News

Gwen Moore, Programming Coordinator.

Ron Kilkenny, Design Director.

Donna Kasten, Traffic Manager.

Bernadine Douglas, Community Affairs Director.

Highest 30 Sec. Rate: \$3000.

City of License: St. Louis. **Station DMA:** St. Louis. **Rank:** 22.

Circulation © 2001 Nielsen. Coverage based on Nielsen study.

Grand Total	Cable TV Households	Non-cable TV Households	Total TV Households
Estimated Station Totals*	829,990	500,640	1,330,630
Average Weekly Circulation (2001)	402,499	267,107	669,605
Average Daily Circulation (2001)			268,413
Station OMA Total	Cable TV Households	Non-cable TV Households	Total TV Households
Estimated Station Totals*	625,350	475,880	1,101,230
Average Weekly Circulation (2001)	346,241	263,916	610,156
Average Daily Circulation (2001)			256,306
Other OMA Total	Cable TV Households	Non-cable TV Households	Total TV Households
Estimated Station Totals*	204,640	24,760	229,400
Average Weekly Circulation (2001)	56,258	3,191	59,449
Average Daily Circulation (2001)			12,106

*Estimated station totals are sums of the Nielsen TV and Cable TV household estimates for each county in which the station registers viewing of more than 5% as per the Nielsen Survey Methods.

Missouri—St. Louis

KSDK
Ch. 5

Network Service: NBC.

Licensee: Multimedia KSDK Inc., 1100 Wilson Blvd., Arlington, VA 22234.

Studio: Television Plaza, 1000 Market St., St. Louis, MO 63101.

Phone: 314-421-5055. **Fax:** 314-444-5263.

E-mail: ksdkaol.com

Technical Facilities: Channel No. 5 (76-82 MHz). Authorized power: 100-kw visual, 20-kw aural. Antenna: 1090-ft. above av. terrain, 1159-ft. above ground, 1649-ft. above sea level.

Latitude 38° 34' 05"
Longitude 90° 19' 55"

Holds CP for change to 1073-ft. above av. terrain, 1086-ft. above ground, 1585-ft. above sea level. BPCDT-981002KG.

Transmitter: 6871 Heege Rd., Shrewsbury.

Digital Facilities: Channel No. 35 (596-602 MHz). Power: 1000-kw max. visual. Antenna: 1112-ft. above av. terrain, 1129-ft. above ground, 1627-ft. above sea level.

Latitude 38° 34' 05"
Longitude 90° 19' 55"

Transmitter: 6871 Heege Rd., Shrewsbury.

FCC Digital File Number: BPCDT-20000501ACD. Granted: March 26, 2001.

Note: Latitude and longitude coordinates shown are based on the North American Datum of 1927 (NAD 27) as currently required by the Mass Media Bureau of the FCC.

Multichannel TV Sound: Stereo only.

Satellite Earth Stations: Transmit/receive Harris, 6.1-meter Ku-band; Anixter-Mark, 5-meter C-band; Comtech, 5-meter C-band; Microdyne, 3.7-meter Ku-band; RCA, 3.7-meter Ku-band; Comtech, Microdyne, Standard Components receivers.

SNG Mobile Dish: BAF/Andrew, 2.3-meter Ku-band.

News Services: AP, NBC News Channel, UPI.

Ownership: Gannett Broadcasting Group (Group Owner).

Began Operation: February 8, 1947. Sale to Multimedia by Pulitzer Publishing approved by FCC February 17, 1983 (Television Digest, Vol. 21:12; 22:1; 23:8). Transfer to Gannett Broadcasting Group approved by FCC November 30, 1995 (Vol. 35:25, 31).

Represented (sales): Petry Television Inc.

Represented (legal): Dow, Lohnes & Albertson PLLC.

Represented (engineering): Denny & Associates PC.

Personnel:

Lynn Beall, President & General Manager.

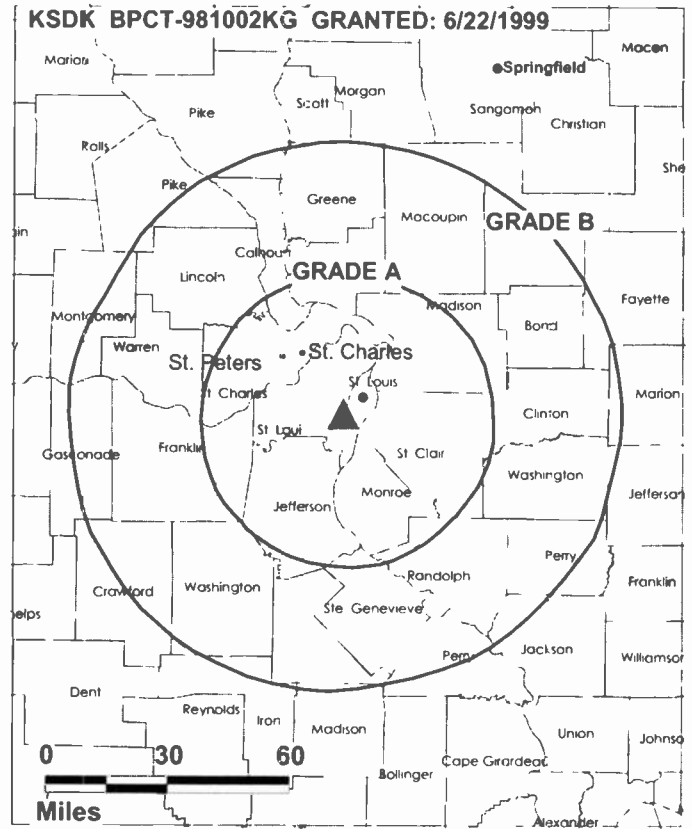
Robert Drewel, Vice President & General Sales Manager.

Mike Fuhrman, Local Sales Manager.

Suellen Riggan, National Sales Manager.

Terry Smith, Engineering Director.

Mike Shipley, News Director.



© 2002 Warren Communications News

Rebecca Rahm, Program Director.

Jeff Winget, Marketing & Promotion Director.

Julie Heskett, Business Manager.

Andrea Fellin, Research Director.

Lisa Bedian, Community Relations Manager.

Rates: On request.

City of License: St. Louis. **Station DMA:** St. Louis. **Rank:** 22.

Circulation © 2001 Nielsen. Coverage based on Nielsen study.

Grand Total	Cable TV Households	Non-cable TV Households	Total TV Households
Estimated Station Totals*	724,080	561,440	1,285,520
Average Weekly Circulation (2001)	571,906	408,089	979,995
Average Daily Circulation (2001)			611,692
Station DMA Total	Cable TV Households	Non-cable TV Households	Total TV Households
Estimated Station Totals*	625,350	475,880	1,101,230
Average Weekly Circulation (2001)	539,182	396,462	935,644
Average Daily Circulation (2001)			593,089
Other DMA Total	Cable TV Households	Non-cable TV Households	Total TV Households
Estimated Station Totals*	98,730	85,560	184,290
Average Weekly Circulation (2001)	32,724	11,627	44,351
Average Daily Circulation (2001)			18,604

* Estimated station totals are sums of the Nielsen TV and Cable TV household estimates for each county in which the station registers viewing of more than 5% as per the Nielsen Survey Methods.

Missouri—St. Louis

KTVI
Ch. 2

Network Service: FOX.

Licensee: KTVI License Inc., 3200 Windy Hill Rd., Suite 1100 W, Marietta, GA 30067.

Studio: 5915 Berthold Ave., St. Louis, MO 63110.

Phone: 314-647-2222. **Fax:** 314-647-0130.

Technical Facilities: Channel No. 2 (54-60 MHz). Authorized power: 100-kw visual, 20-kw aural. Antenna: 1085-ft. above av. terrain, 1049-ft. above ground, 1649-ft. above sea level.

Latitude 38° 32' 07"
Longitude 90° 22' 23"

Transmitter: 10001 Emil Ave., Sappington.

Digital Facilities: Channel No. 43 (644-650 MHz). Power: 834-kw max. visual. Antenna: 1106-ft. above av. terrain, 1027-ft. above ground, 1627-ft. above sea level.

Latitude 38° 32' 07"
Longitude 90° 22' 23"

Transmitter: 10001 Emil Ave., Sappington.

FCC Digital File Number: BPCDT-980601KG. Granted: July 8, 1998.

Note: Latitude and longitude coordinates shown are based on the North American Datum of 1927 (NAD 27) as currently required by the Mass Media Bureau of the FCC.

Satellite Earth Stations: Andrew, 4.5-meter C-band; Andrew, 7.3-meter C-band; DH Satellite, 5-meter Ku & C-band; Microdyne, 3.7-meter Ku-band; Vertex, 4.5-meter Ku & C-band; Avantek, M/A-Com, Standard Communications receivers.

SNG Mobile Dish: Midwest Vertex, 2.6-meter Ku-band.

News Services: AP, UPI.

Ownership: Fox Television Stations Inc. (Group Owner).

Began Operation: August 10, 1953. Station started as WTVI, Ch. 54, Belleville, IL-St. Louis; on April 9, 1955 shifted facilities to Ch. 36 acquired from off-air KSTM-TV (Television Digest, Vol. 11:16). March 20, 1957, left air temporarily for changeover to Ch. 2; resumed operation April 15, 1957 (Vol. 14:6, 12). Sale of 74% by Harry Tenenbaum, Paul E. Peltason & associates to Newhouse Broadcasting, increasing its holdings to 100%, approved by FCC June 10, 1964. Sale to Times Mirror Co. by Newhouse Broadcasting approved by FCC March 7, 1980 (Vol. 18:50, 19:19). Sale to Argyle Television by Times Mirror Co. approved by FCC May 13, 1993 (Vol. 33:13, 14). Sale to New World Communications by Argyle Television approved by FCC March 31, 1995. Sale to present owner by New World Communications approved by FCC November 7, 1996.

Represented (sales): Fox Television Sales.

Represented (legal): Lewis, Rice & Fingersh.

Personnel:

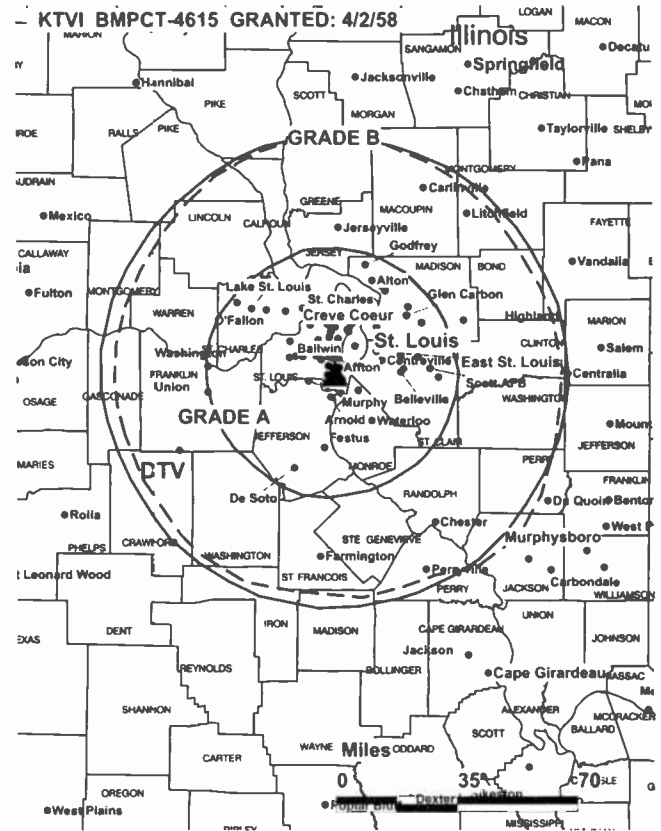
Spencer Koch, Vice President & General Manager.

Ernie Dachel, Vice President & Chief Engineer.

Kurt Krueger, General Sales Manager.

Dave Slazinik, Local Sales Manager.

Steve Mills, National Sales Manager.



Rick Erbach, News Director.

Elaine Claspill, Program Coordinator.

Mary T. Kelly, Promotion Manager.

Kathryn Hansen, Creative Services Director.

Rates: On request.

City of License: St. Louis. **Station DMA:** St. Louis. **Rank:** 22.

Circulation © 2001 Nielsen. Coverage based on Nielsen study.

Grand Total	Cable TV Households	Non-cable TV Households	Total TV Households
Estimated Station Totals*	675,300	538,990	1,214,290
Average Weekly Circulation (2001)	446,584	339,154	785,738
Average Daily Circulation (2001)			362,614

Station DMA Total	Cable TV Households	Non-cable TV Households	Total TV Households
Estimated Station Totals*	625,350	475,880	1,101,230
Average Weekly Circulation (2001)	429,958	332,260	762,218
Average Daily Circulation (2001)			355,152

Other DMA Total	Cable TV Households	Non-cable TV Households	Total TV Households
Estimated Station Totals*	49,950	63,110	113,060
Average Weekly Circulation (2001)	16,626	6,894	23,520
Average Daily Circulation (2001)			7,462

*Estimated station totals are sums of the Nielsen TV and Cable TV household estimates for each county in which the station registers viewing of more than 5% as per the Nielsen Survey Methods.

Missouri—St. Louis-East St. Louis, Illinois

WHSL Ch. 46

Network Service: HSN.

Licensee: Roberts Broadcasting Co., 1408 N. Kingshighway Blvd., Suite 300, St. Louis, MO 63113.

Studio: 1408 N. Kingshighway Blvd., Suite 300, St. Louis, MO 63113.

Phone: 314-367-4600. **Fax:** 314-367-0174.

Technical Facilities: Channel No. 46 (662-668 MHz). Authorized power: 5000-kw visual, 500-kw aural. Antenna: 1132-ft. above av. terrain, 820-ft. above ground, 1719-ft. above sea level.

Latitude	38°	23'	18"
Longitude	90°	29'	16"

Holds CP for change to 1433-ft. above av. terrain, 1120-ft. above ground, 2020-ft. above sea level; lat. 38° 23' 16", long. 90° 29' 18". BPCT-960716KG.

Transmitter: 4200 Dry Fork Rd., Imperial.

Digital Facilities: Channel No. 47 (668-674 MHz). Power: 109.4-kw max. visual. Antenna: 1043-ft. above av. terrain, 764-ft. above ground.

Latitude	38°	23'	18"
Longitude	90°	29'	16"

FCC Digital File Number: BPCDT-19991101AHN. Granted: March 6, 2001.

Note: Latitude and longitude coordinates shown are based on the North American Datum of 1927 (NAD 27) as currently required by the Mass Media Bureau of the FCC.

Ownership: Roberts Broadcasting Co. (Group Owner). Stock transfer of 45% interest to Univision Communications Inc. occurred 2001.

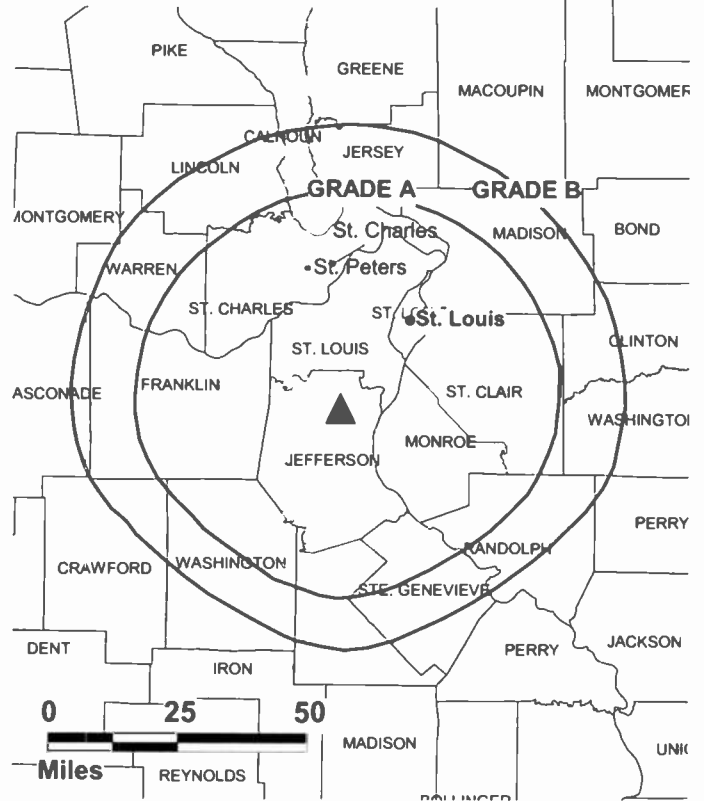
Began Operation: September 11, 1989.

Personnel:

Steven C. Roberts, General Manager.

Monica Nettles Johnson, General Sales Manager.

WHSL BPCT-960716KG GRANTED: 3/15/99



© 2002 Warren Communications News

Mike Roberts, National Sales Manager.

Rodger Martin, Chief Engineer.

Victor Roberts, Business Manager.

Rates: On request.

City of License: East St. Louis, IL. **Station DMA:** St. Louis. **Rank:** 22.

Nielsen Data: Not available.

Missouri—Springfield

KDEB-TV Ch. 27

Network Service: FOX.

Licensee: Quorum of Missouri License LLC, 18 Newbury St., Boston, MA 02116.

Studio: 2650 E. Division St., Springfield, MO 65803.

Phone: 417-862-2727. **Fax:** 417-831-4209.

E-mail: feedback@fox27.com

Web Site: http://www.fox27.com

Technical Facilities: Channel No. 27 (548-554 MHz). Authorized power: 5000-kw max. visual, 500-kw max. aural. Antenna: 1688-ft. above av. terrain, 1592-ft. above ground, 3147-ft. above sea level.

Latitude 37° 11' 41"
Longitude 92° 56' 07"

Transmitter: 2981 N. State Hwy. FF.

Digital Facilities: Channel No. 28 (554-560 MHz). Power: 1000-kw max. visual. Antenna: 1342-ft. above av. terrain, 1519-ft. above ground.

Latitude 37° 11' 41"
Longitude 92° 56' 07"

Transmitter: 2981 N State Hwy. FF.

FCC Digital File Number: BPCDT-19991101ADK. Granted: May 7, 2001.

Note: Latitude and longitude coordinates shown are based on the North American Datum of 1927 (NAD 27) as currently required by the Mass Media Bureau of the FCC.

Multichannel TV Sound: Stereo only.

Satellite Earth Stations: Transmit/receive Andrew, Ku-band; DH Satellite, 4.5-meter C-band; DH Satellite, 5-meter C-band; Standard Components receivers.

Ownership: Quorum Broadcast Holdings Inc. (Group Owner).

Began Operation: October 2, 1968. Sale to Woods Communications Group Inc. by Kenneth E. Meyer, et al., approved by FCC March 18, 1985. Assignment to BANAM Broadcasting Inc. approved by FCC September 21, 1993. Sale to Petracom Equity Partners LP approved by FCC May 31, 1995. Sale to present owner by Petracom Equity Partners LP approved by FCC May 4, 1998 (*Television Digest*, Vol. 37:37).

Represented (sales): Millennium Sales & Marketing.

Represented (legal): Arter & Hadden LLP.

Personnel:

Kemp Nichol, General Manager.

Mark Gordon, Station & General Sales Manager.

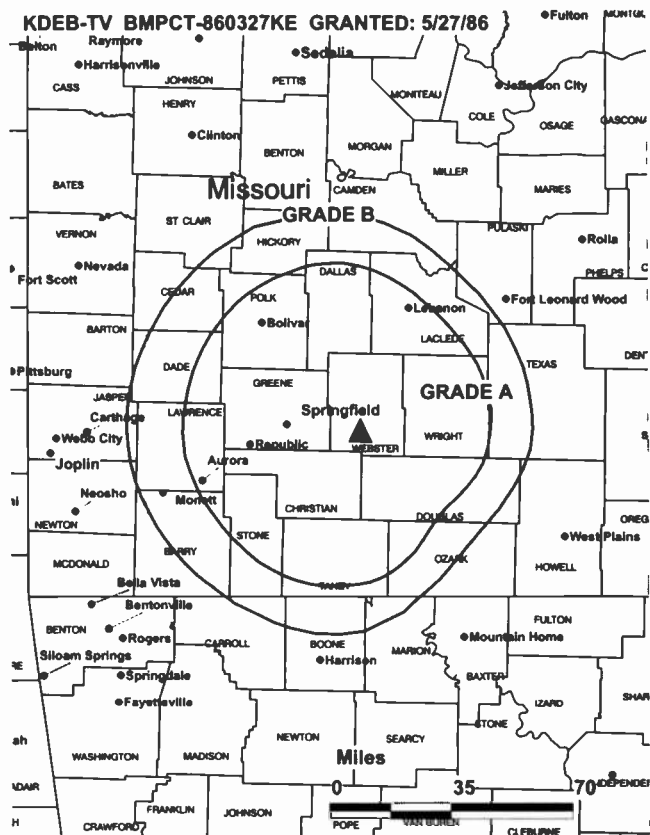
Randy Selvidge, Chief Engineer.

Nancy Bingaman, Program Director.

Molly MacGowan, National & Regional Sales Manager.

Bonnie Jelks, Business Manager.

Mike Vaughn, Local Sales Manager.



© 2002 Warren Communications News

Polly Van Doren, News Director.

Anna Robins, Promotion & Marketing Director.

Dave Bowen, Production Manager.

Highest 30 Sec. Rate: \$750.

City of License: Springfield. **Station DMA:** Springfield, MO. **Rank:** 74.

Circulation © 2001 Nielsen. Coverage based on Nielsen study.

Grand Total	Cable TV Households	Non-cable TV Households	Total TV Households
Estimated Station Totals*	209,160	184,340	393,500
Average Weekly Circulation (2001)	107,320	80,485	187,805
Average Daily Circulation (2001)			79,785
Station DMA Total	Cable TV Households	Non-cable TV Households	Total TV Households
Estimated Station Totals*	165,620	162,460	328,080
Average Weekly Circulation (2001)	98,791	78,362	177,153
Average Daily Circulation (2001)			75,805
Other DMA Total	Cable TV Households	Non-cable TV Households	Total TV Households
Estimated Station Totals*	43,540	21,880	65,420
Average Weekly Circulation (2001)	8,529	2,123	10,652
Average Daily Circulation (2001)			3,981

*Estimated station totals are sums of the Nielsen TV and Cable TV household estimates for each county in which the station registers viewing of more than 5% as per the Nielsen Survey Methods.

Missouri—Springfield

KOLR
Ch. 10

Network Service: CBS.

Licensee: VHR Broadcasting of Springfield Inc., 1201 8th Ave. S, Nashville, TN 37203.

Studio: 2650 E. Division St., Springfield, MO 65803.

Mailing Address: Box 1716, Springfield, MO 65801-1716.

Phone: 417-862-1010. **Fax:** 417-862-6439.

E-mail: kolr10@kolr10.com

Web Site: http://www.kolr10.com

Technical Facilities: Channel No. 10 (192-198 MHz). Authorized power: 316-kw visual, 31.6-kw aural. Antenna: 2070-ft. above av. terrain, 2000-ft. above ground, 3575-ft. above ssa level.

Latitude 37° 13' 08"
Longitude 92° 56' 56"

Transmitter: State Hwy. FF, near Fordland.

Digital Facilities: Channel No. 52 (698-704 MHz). Power: 1000-kw max. visual. Antenna: 1880-ft. above av. terrain, 1745-ft. above ground, 3323-ft. above sea level.

Latitude 37° 13' 08"
Longitude 92° 56' 56"

Transmitter: State Hwy. FF, near Fordland.

FCC Digital File Number: BPCDT-990331KM. Granted: May 13, 1999.

Note: Latitude and longitude coordinates shown are based on the North American Datum of 1927 (NAD 27) as currently required by the Mass Media Bureau of the FCC.

Multichannel TV Sound: Stereo only.

Satellite Earth Stations: Transmit/receive Andrew, 4.6-meter Ku-band; Scientific-Atlanta, Ku-band; Scientific-Atlanta, 4.6-meter; Scientific-Atlanta, 7-meter; Scientific-Atlanta receivers.

News Service: AP.

Ownership: VHR Broadcasting Inc. (Group Owner).

Began Operation: March 14, 1953. Transfer of control to IBC Acquisition Statutory Trust from Independent Broadcasting Co. (James H. Cooper, Trustee), and subsequent sale to Burr-Hawkins Media Inc., approved by FCC August 31, 1998. Sale to present owner by Burr-Hawkins Media Inc. approved by FCC March 30, 1999.

Represented (sales): Continental Television Sales.

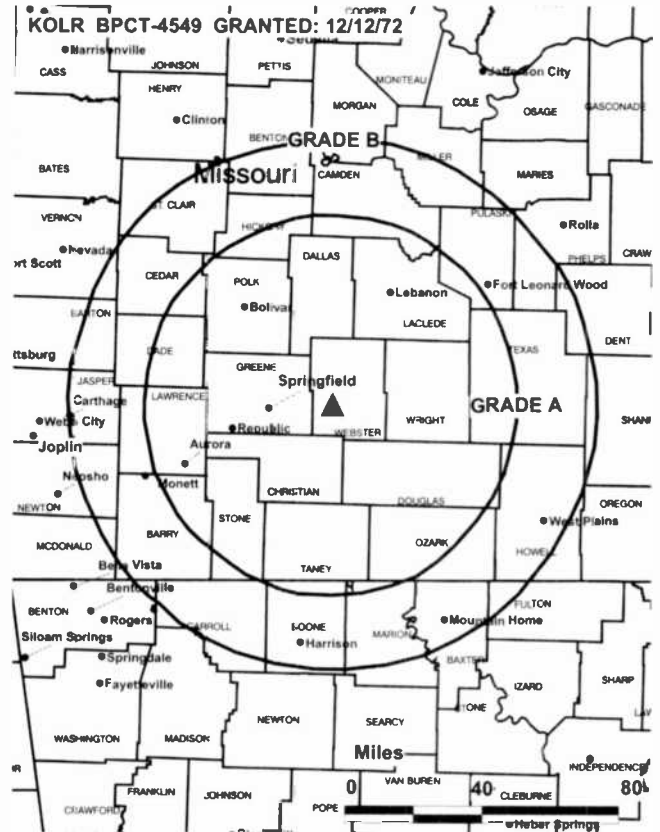
Represented (legal): Reynolds & Manning PA.

Personnel:

Dean Wasson, General Manager.

Mark Gordon, General Sales Manager.

David Smith, Chief Engineer.



© 2002 Warren Communications News

Polly Van Doren, News Director.

Charles Roberts, Production Manager & Creative Services Director.

Highest 30 Sec. Rate: \$700.

City of License: Springfield. Station DMA: Springfield, MO. Rank: 74.

Circulation © 2001 Nielsen. Coverage based on Nielsen study.

Grand Total	Cable TV Households	Non-cable TV Households	Total TV Households
Estimated Station Totals*	273,310	198,660	471,970
Average Weekly Circulation (2001)	135,917	111,128	247,046
Average Daily Circulation (2001)			133,412
Station DMA Total	Cable TV Households	Non-cable TV Households	Total TV Households
Estimated Station Totals*	165,620	168,450	334,070
Average Weekly Circulation (2001)	119,798	107,130	226,928
Average Daily Circulation (2001)			127,066
Other DMA Total	Cable TV Households	Non-cable TV Households	Total TV Households
Estimated Station Totals*	107,690	30,210	137,900
Average Weekly Circulation (2001)	16,119	3,999	20,118
Average Daily Circulation (2001)			6,347

*Estimated station totals are sums of the Nielsen TV and Cable TV household estimates for each county in which the station registers viewing of more than 5% as per the Nielsen Survey Methods.

Missouri—Springfield

KSPR
Ch. 33

Network Service: ABC.

Licensee: Spring License LLC, 7621 Little Ave., Suite 506, Charlotte, NC 28226.

Studio: 1359 St. Louis St., Springfield, MO 65802.

Mailing Address: Suite 506, 7621 Little Ave., Charlotte, NC 28226.

Phone: 417-831-1333. **Fax:** 417-831-4125.

Web Site: <http://www.kspr33.com>

Technical Facilities: Channel No. 33 (584-590 MHz). Authorized power: 5010-kw max. & 1580-kw horizontal visual, 110-kw max. & 110-kw horizontal aural. Antenna: 1995-ft. above av. terrain, 1816-ft. above ground, 3390-ft. above sea level.

Latitude 37° 13' 08"
Longitude 92° 56' 56"

Transmitter: 4-mi. N of Fordland.

Digital Facilities: Channel No. 19 (500-506 MHz). Power: 1000-kw max. visual. Antenna: 1955-ft. above av. terrain, 1814-ft. above ground.

Latitude 37° 13' 08"
Longitude 92° 56' 56"

FCC Digital File Number: BPCDT-19991029ADI. Granted: November 9, 2000.

Note: Latitude and longitude coordinates shown are based on the North American Datum of 1927 (NAD 27) as currently required by the Mass Media Bureau of the FCC.

Multichannel TV Sound: Stereo only.

Satellite Earth Stations: Andrew, 4.5-meter C-band; Andrew, 7.3-meter C-band; Harris, 6.1-meter C-band; RCA, 3.7-meter Ku-band; Andrew, Gardiner, Harris receivers.

News Services: ABC NewsOne, CNN Newsource.

Ownership: GOCOM Holdings LLC (Group Owner).

Began Operation: March 9, 1983. Merger with Grapevine Communications Inc. to form present owner approved by FCC November 1, 1999. Sale to GOCOM Communications LLC by Cottonwood Communications LLC approved by FCC September 18, 1997. Sale to Cottonwood Communications LLC by Davis Goldfarb approved by FCC March 29, 1995 (Vol. 35:30). Sale to Davis Goldfarb Communications approved by FCC December 1, 1988. Sale to Goltrin Communications Inc. by Lorimar-Telepictures approved by FCC February 12, 1988 (*Television Digest*, Vol. 28:17). Sale to Lorimar-Telepictures by Springfield TV Assoc. Ltd. approved by FCC December 12, 1984.

Represented (sales): Continental Television Sales.

Represented (legal): Wiley, Rein & Fielding.

Represented (engineering): Hammett & Edison Inc.

Personnel:

Jim Schuessler, Executive Vice President & General Manager.

David Middleton, Operations Director.

Mark Hotchkiss, General Sales Manager.

Kirt Brown, Local Sales Manager.



© 2002 Warren Communications News

Neal Evans, Chief Engineer.

Dawn Forgey, Traffic Manager.

Kurt Leutzinger, Business Manager.

Highest 30 Sec. Rate: \$700.

City of License: Springfield. **Station DMA:** Springfield, MO. **Rank:** 74.

Circulation © 2001 Nielsen. Coverage based on Nielsen study.

Grand Total	Cable TV Households	Non-cable TV Households	Total TV Households
Estimated Station Totals*	171,680	176,030	347,710
Average Weekly Circulation (2001)	104,549	81,213	185,762
Average Daily Circulation (2001)			82,056
Station DMA Total	Cable TV Households	Non-cable TV Households	Total TV Households
Estimated Station Totals*	164,320	162,460	326,780
Average Weekly Circulation (2001)	101,256	79,865	181,122
Average Daily Circulation (2001)			80,122
Other DMA Total	Cable TV Households	Non-cable TV Households	Total TV Households
Estimated Station Totals*	7,360	13,570	20,930
Average Weekly Circulation (2001)	3,293	1,348	4,640
Average Daily Circulation (2001)			1,934

*Estimated station totals are sums of the Nielsen TV and Cable TV household estimates for each county in which the station registers viewing of more than 5% as per the Nielsen Survey Methods.

Missouri—Springfield

KYTV
Ch. 3

Network Service: NBC.

Licensee: KY3 Inc., Box 3500, Springfield, MO 65808.

Studio: 939 W. Sunshine, Springfield, MO 65807.

Mailing Address: Box 3500, Springfield, MO 65808.

Phone: 417-268-3000. **Fax:** 417-268-3100.

E-mail: ky3@ky3.com

Web Site: <http://www.ky3.com>

Technical Facilities: Channel No. 3 (60-66 MHz). Authorized power: 95.5-kw visual, 14.1-kw aural. Antenna: 2040-ft. above av. terrain, 2000-ft. above ground, 3565-ft. above sea level.

Latitude 37° 10' 11"
Longitude 92° 56' 30"

Transmitter: 0.7-mi. N of Fordland.

Digital Facilities: Channel No. 44 (650-656 MHz). Power: 967-kw max. visual. Antenna: 2064-ft. above av. terrain, 1978-ft. above ground.

Latitude 37° 10' 26"
Longitude 92° 56' 27"

Transmitter: Approx. 1.25-mi. N of Fordland.

FCC Digital File Number: BPCDT-19990927AAAY. Granted: May 2, 2001.

Note: Latitude and longitude coordinates shown are based on the North American Datum of 1927 (NAD 27) as currently required by the Mass Media Bureau of the FCC.

SNG Mobile Dish: DX.

News Service: AP.

Ownership: Schurz Communications Inc. (Group Owner).

Began Operation: October 1, 1953. Sale to present owner by Harte-Hanks Communications Inc. approved by FCC February 19, 1987 (*Television Digest*, Vol. 26:46, 48). Sale to Harte-Hanks by Grand Prairie Investment Co. & Mark Twain Media Inc. approved by FCC October 13, 1978 (Vol. 18:21).

Represented (sales): Harrington, Righter & Parsons Inc.

Represented (legal): Hogan & Hartson LLP.

Represented (engineering): du Treil, Lundin & Rackley Inc.

Personnel:

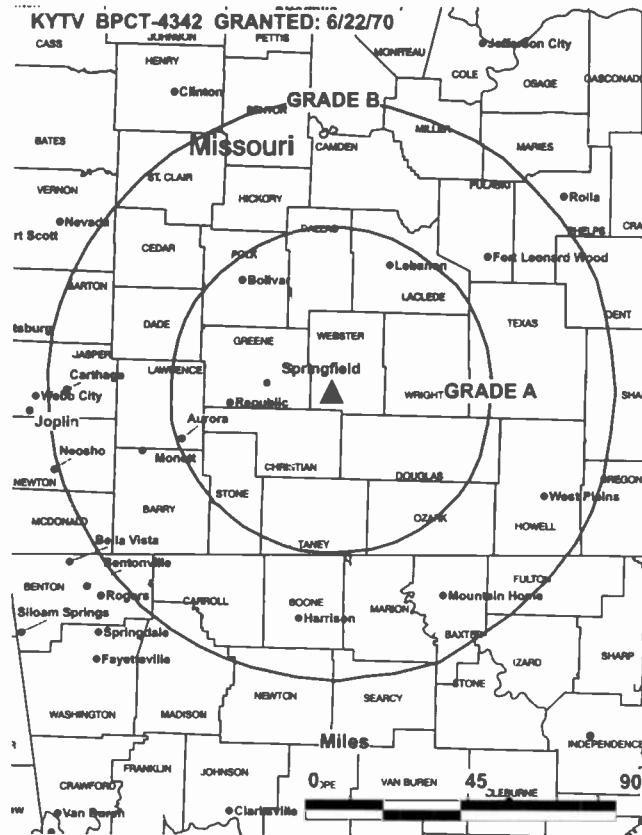
Mike Scott, President & General Manager.

Denny Van Valkenburgh, General Sales Manager.

Karen Parry, National Sales Manager.

Cathy Adams, Program Director.

Sherry Yates, Business Manager.



© 2002 Warren Communications News

Tom McKleroy, Chief Engineer.

Peggy LaComfora, Promotion & Public Affairs Manager.

Jamie Dopp, Marketing Coordinator.

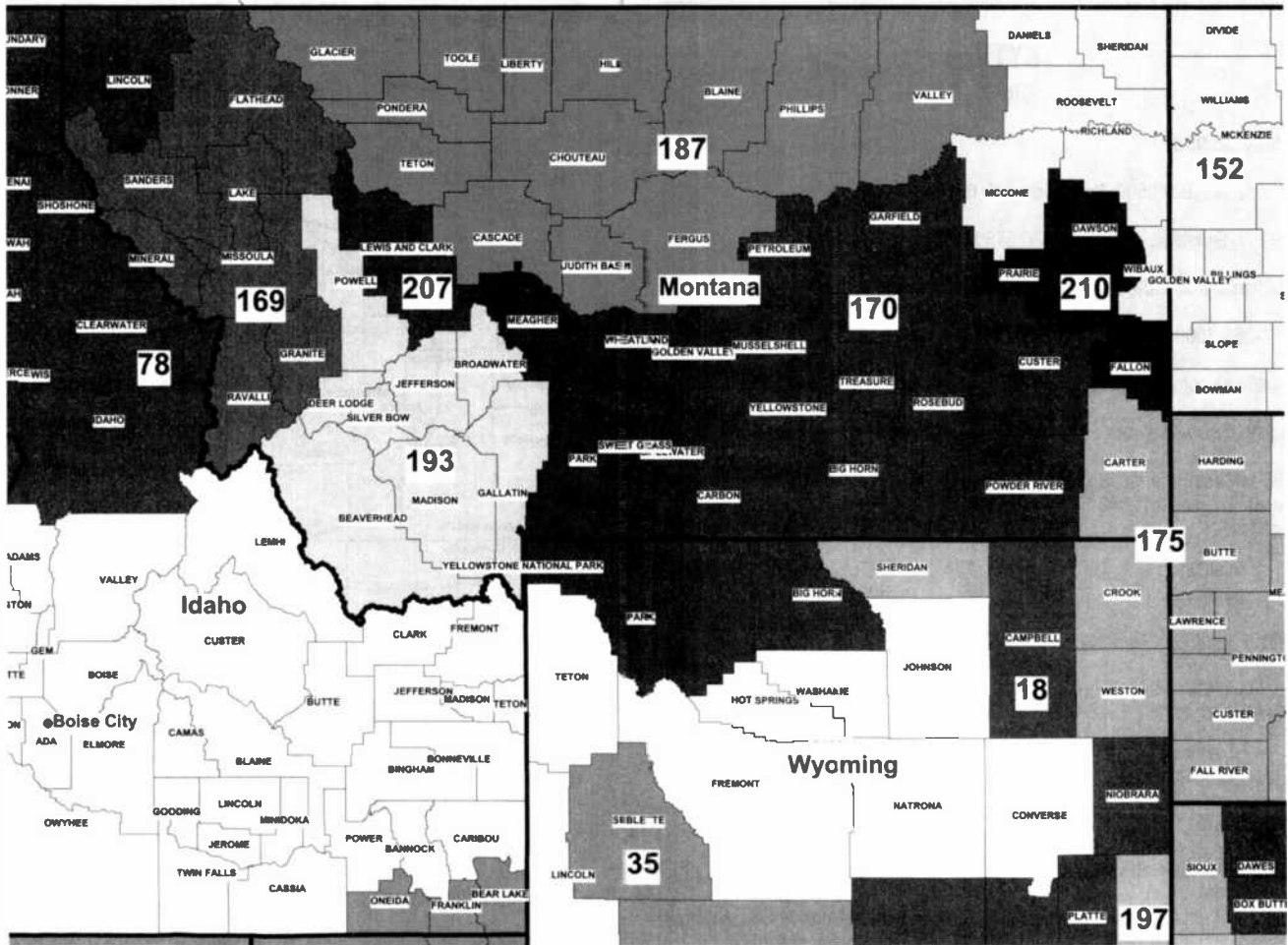
Rates: On request.

City of License: Springfield. **Station DMA:** Springfield, MO. **Rank:** 74.

Circulation © 2001 Nielsen. Coverage based on Nielsen study.

Grand Total	Cable TV Households	Non-cable TV Households	Total TV Households
Estimated Station Totals*	193,250	211,840	405,090
Average Weekly Circulation (2001)	132,649	114,627	247,276
Average Daily Circulation (2001)			157,542
Station DMA Total	Cable TV Households	Non-cable TV Households	Total TV Households
Estimated Station Totals*	165,620	170,130	335,750
Average Weekly Circulation (2001)	127,863	110,005	237,868
Average Daily Circulation (2001)			153,647
Other DMA Total	Cable TV Households	Non-cable TV Households	Total TV Households
Estimated Station Totals*	27,630	41,710	69,340
Average Weekly Circulation (2001)	4,786	4,622	9,408
Average Daily Circulation (2001)			3,895

*Estimated station totals are sums of the Nielsen TV and Cable TV household estimates for each county in which the station registers viewing of more than 5% as per the Nielsen Survey Methods.



© 2002 Warren Communications News

MARKET	NIelsen DMA TV HOUSEHOLDS	RANK	MARKET AREA COMMERCIAL STATIONS
Spokane, WA	380,480	78	KAYU-TV (28), KGPX (34), KHQ-TV (6), KLEW-TV (3), KREM-TV (2), KSKN (22), KXLY-TV (4)
Minot-Bismarck-Dickinson, ND	136,060	152	KBMY (17), KFYR-TV (5), KMCY (14), KMOT (10), KNDX (26), KQCD-TV (7), KUMV-TV (8), KXMA-TV (2), KXMB-TV (12), KXMC-TV (13), KXMD-TV (11), KXND (24)
Missoula, MT	98,220	169	KCFW-TV (9), KECI-TV (13), KPAX-TV (8), KTMF (23)
Billings, MT	97,710	170	KHMT (4), KSVI (6), KTVQ (2), KULR-TV (8), KYUS-TV (3)
Rapid City, SD	88,500	175	KCLO-TV (15), KEVN-TV (7), KHSD-TV (11), KIVV-TV (5), KNBN (21), KOTA-TV (3), KSGW-TV (12)
Great Falls, MT	62,150	187	KBAO (13), KBBJ (9), KFBB-TV (5), KRTV (3), KTGF (16)
Butte-Bozeman, MT	56,210	193	KBZK (7), KTVM (6), KWYB (18), KXLF-TV (4)
Helena, MT	23,730	207	KMTF (10), KTVH (12)
Glendive, MT	3,900	210	KXGN-TV (5)

State Cross Reference List

Communities that receive programs of stations that are located elsewhere.

KHMT, Billings See Hardin, MT

Montana Analog Station Totals as of December 1, 2001

	VHF	UHF	TOTAL
Commercial Television	18	3	21
Educational Television	2	0	2
	20	3	23

Montana—Billings

KSVI
Ch. 6

Network Service: ABC.

Licensee: Quorum of Montana License LLC, 18 Newbury St., Boston, MA 02116.

Studio: 445 S. 24th St. W, Billings, MT 59102.

Phone: 406-652-4743. **Fax:** 406-652-6963.

E-mail: ksvi@ksvi.com

Web Site: <http://www.wtp.net/~ksvi>

Technical Facilities: Channel No. 6 (82-88 MHz). Authorized power: 100-kw visual, 10-kw aural. Antenna: 817-ft. above av. terrain, 361-ft. above ground, 4222-ft. above sea level.

Latitude 45° 48' 26"
Longitude 108° 20' 25"

Transmitter: 8-mi. E of Billings at Quarry off Hogan Rd., 0.5-mi. from I-90, Yellowstone.

Digital Facilities: Channel No. 18 (494-500 MHz). Power: 1000-kw max visual. Antenna: 746-ft. above av. terrain, 290-ft. above ground.

Latitude 45° 48' 26"
Longitude 108° 20' 25"

FCC Digital File Number: BPCDT-19991029ACI. Granted: May 9, 2001.

Note: Latitude and longitude coordinates shown are based on the North American Datum of 1927 (NAD 27) as currently required by the Mass Media Bureau of the FCC.

LMA: Local marketing agreement with KHMT (F), Hardin-Billings.

Ownership: Quorum Broadcast Holdings Inc. (Group Owner).

Began Operation: January 8, 1993. Sale to Great Trails Broadcasting Corp. by Big Horn Communications Inc. approved by FCC February 4, 1998. Sale by Great Trails Broadcasting Corp. to Midwest Holding Partnership LP (Douglas Wolf), who then sold station to present owner, consummated December 31, 1998 (*Television Digest*, Vol. 38:46).

Represented (sales): Millennium Sales & Marketing.

Represented (legal): Arter & Hadden LLP.

Represented (engineering): Mullaney Engineering Inc.

Personnel:

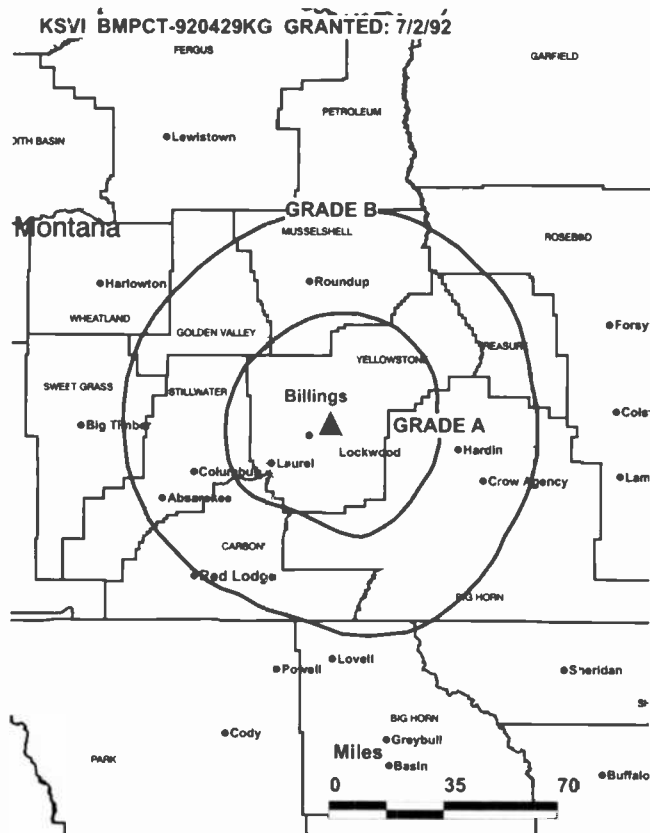
Dale R. Woods, General Manager.

John Hannon, General Sales Manager.

Blaine Jensen, National Sales Manager.

Ron Walden, Chief Engineer.

Pat Rookhuizen, Program Director.



© 2002 Warren Communications News

Mike Marcum, Promotion Director

Steve Bruggeman, Business Manager.

Ed Connors, Production Manager.

Rates: On request.

City of License: Billings. **Station DMA:** Billings. **Rank:** 170.

Circulation © 2001 Nielsen. Coverage based on Nielsen study.

Grand Total	Cable TV Households	Non-cable TV Households	Total TV Households
Estimated Station Totals*	49,500	41,660	91,160
Average Weekly Circulation (2001)	34,516	22,281	56,798
Average Daily Circulation (2001)			24,892
Station DMA Total	Cable TV Households	Non-cable TV Households	Total TV Households
Estimated Station Totals*	49,500	41,660	91,160
Average Weekly Circulation (2001)	34,516	22,281	56,798
Average Daily Circulation (2001)			24,892

*Estimated station totals are sums of the Nielsen TV and Cable TV household estimates for each county in which the station registers viewing of more than 5% as per the Nielsen Survey Methods.

Montana—Billings

KTVQ
Ch. 2

Network Service: CBS.

Licensee: KTVQ Communications Inc., 3203 3rd Ave. N, Billings, MT 59101.

Studio: 3203 3rd Ave. N, Billings, MT 59101.

Mailing Address: Box 2557, Billings, MT 59103.

Phone: 406-252-5611. **Fax:** 406-252-9938.

E-mail: mwallis@ktvq.com

Web Site: http://www.ktvq.com

Technical Facilities: Channel No. 2 (54-60 MHz). Authorized power: 100-kw visual, 10.2-kw aural. Antenna: 670-ft. above av. terrain, 383-ft. above ground, 4183-ft. above sea level.

Latitude 45° 46' 00.20"
Longitude 108° 27' 26.70"

Transmitter: 2-mi. ESE of Billings on Sacrifice Cliff.

Digital Facilities: Channel No. 17 (488-494 MHz). Power: 18.1-kw max. visual. Antenna: 367-ft. above av. terrain, 210-ft. above ground.

Latitude 45° 46' 00.00"
Longitude 108° 27' 27.00"

FCC Digital File Number: BPCDT-19991027ADP. Granted: May 12, 2000.

Note: Latitude and longitude coordinates shown are based on the North American Datum of 1927 (NAD 27) as currently required by the Mass Media Bureau of the FCC.

News Services: AP, CBS Newspath, CNN Newsource, MTN.

Ownership: Evening Post Publishing Co. (Group Owner).

Began Operation: November 9, 1953. Sale to SJL Inc. by Garryowen Corp. (J. S. Sample) approved by FCC December 21, 1983. Sale to KTVQ Communications Inc. approved by FCC March 16, 1992, but not consummated. Sale to present owner by SJL Inc. approved by FCC May 20, 1994.

Represented (sales): Petry Television Inc.; Montana Television Network.

Represented (legal): Dow, Lohnes & Albertson PLLC.

Represented (engineering): Jansky & Bailey.

Personnel:

Monty Wallis, President & General Manager.

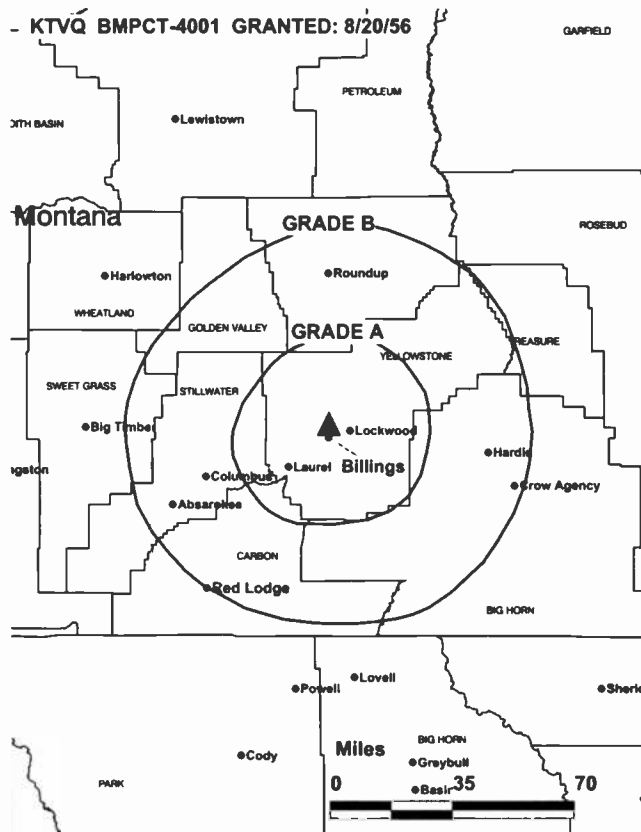
Tim Keating, Assistant & General Sales Manager.

Jon Stepanek, News Director.

Dennis Lyle, Promotion Director.

John Webber, Chief Engineer.

Glenda Anderson, Business Manager.



© 2002 Warren Communications News

Pam Hofferber, Traffic Manager.

Highest 30 Sec. Rate: \$500.

City of License: Billings. **Station DMA:** Billings. **Rank:** 170.

Circulation © 2001 Nielsen. Coverage based on Nielsen study.

Grand Total	Cable TV Households	Non-cable TV Households	Total TV Households
Estimated Station Totals*	59,890	45,260	105,150
Average Weekly Circulation (2001)	45,158	26,527	71,685
Average Daily Circulation (2001)			44,072
Station DMA Total	Cable TV Households	Non-cable TV Households	Total TV Households
Estimated Station Totals*	49,500	41,660	91,160
Average Weekly Circulation (2001)	40,771	25,132	65,903
Average Daily Circulation (2001)			41,266
Other DMA Total	Cable TV Households	Non-cable TV Households	Total TV Households
Estimated Station Totals*	10,390	3,600	13,990
Average Weekly Circulation (2001)	4,387	1,395	5,782
Average Daily Circulation (2001)			2,806

*Estimated station totals are sums of the Nielsen TV and Cable TV household estimates for each county in which the station registers viewing of more than 5% as per the Nielsen Survey Methods.

Montana—Billings

KULR-TV Ch. 8

Network Service: NBC.

Licensee: KULR LLC, 2045 Overland Ave., Billings, MT 59102.

Studio: 2045 Overland Ave., Billings, MT 59102.

Mailing Address: Box 80810, Billings, MT 59108.

Phone: 406-656-8000. **Fax:** 406-652-8207.

E-mail: kulr8tv@wtp.net

Web Site: <http://www.kulr8.com>

Technical Facilities: Channel No. 8 (180-186 MHz). Authorized power: 316-kw visual, 38.9-kw aural. Antenna: 750-ft. above av. terrain, 530-ft. above ground, 4249-ft. above sea level.

Latitude 45° 45' 35.00"
Longitude 108° 27' 13.60"

Transmitter: 2.7-mi. E of Billings.

Digital Facilities: Channel No. 11 (198-204 MHz). Power: 0.506-kw visual. Antenna: 423-ft. above av. terrain, 140-ft. above ground.

Latitude 45° 45' 35.00"
Longitude 108° 27' 14.00"

FCC Digital File Number: BPCDT-19991029ACV. Granted: March 30, 2000.

Note: Latitude and longitude coordinates shown are based on the North American Datum of 1927 (NAD 27) as currently required by the Mass Media Bureau of the FCC.

Satellite Earth Stations: Andrew, 2.4-meter Ku-band; Harris, 6.1-meter C-band; Scientific-Atlanta, 4.6-meter C-band; Vertex, 4.5-meter Ku-band; Andrew, DX Antenna, Scientific-Atlanta receivers.

News Services: AP, CNN Newsource, NBC News Channel.

Ownership: Wooster Republican Printing Co. (Group Owner).

Began Operation: March 15, 1958. Sale to present owner by Harriscope approved by FCC December 12, 1986 (Television Digest, Vol. 26:45). Sale to Harriscope by Crain-Snyder TV (Rex Baker, Arthur Miller & Thor Myhre) approved by FCC March 8, 1967 (Vol. 6:46). Sale to Crain-Snyder Television Inc. by Midland Empire Broadcasting Co. approved by FCC December 17, 1962 (Vol. 2:52).

Represented (sales): Continental Television Sales.

Represented (legal): Baker & Hostetler.

Represented (engineering): Hammett & Edison Inc.

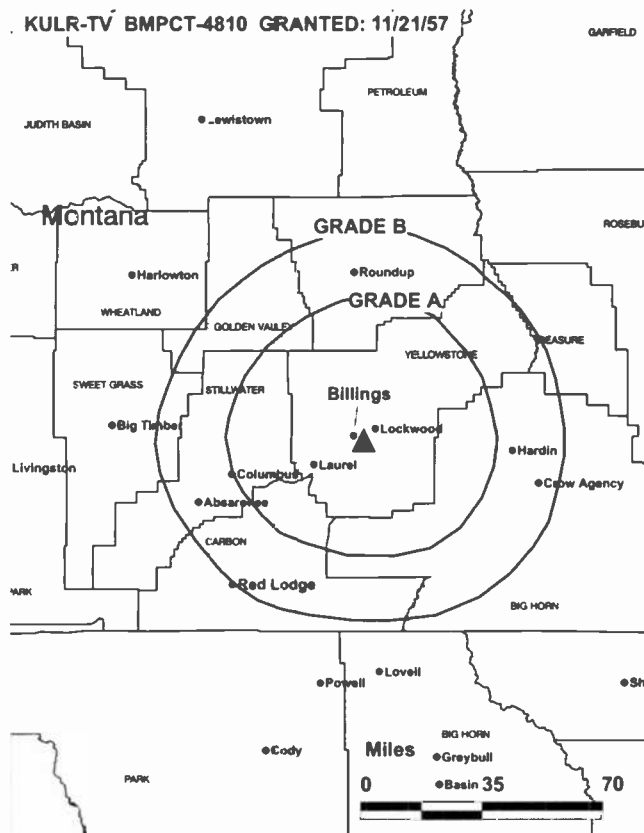
Personnel:

Stan Whitman, President.

Bruce Cummings, General Manager.

Mark Muller, Chief Engineer.

Julie Onvig, Promotion Director.



Blaire Martin, News & Public Affairs Director.

Nathan Woodard, Production Manager.

Marcie Hummel, Business Manager.

Highest 30 Sec. Rate: \$600.

City of License: Billings. **Station DMA:** Billings. **Rank:** 170.

Circulation © 2001 Nielsen. Coverage based on Nielsen study.

Grand Total	Cable TV Households	Non-cable TV Households	Total TV Households
Estimated Station Totals*	56,240	41,660	97,900
Average Weekly Circulation (2001)	35,805	24,873	60,678
Average Daily Circulation (2001)			31,839
Station DMA Total	Cable TV Households	Non-cable TV Households	Total TV Households
Estimated Station Totals*	49,500	41,660	91,160
Average Weekly Circulation (2001)	34,383	24,873	59,256
Average Daily Circulation (2001)			31,489
Other DMA Total	Cable TV Households	Non-cable TV Households	Total TV Households
Estimated Station Totals*	6,740	0	6,740
Average Weekly Circulation (2001)	1,422	0	1,422
Average Daily Circulation (2001)			350

* Estimated station totals are sums of the Nielsen TV and Cable TV household estimates for each county in which the station registers viewing of more than 5% as per the Nielsen Survey Methods.

Montana—Bozeman

KBZK
Ch. 7

Network Service: CBS.

Licensee: KCTZ Communications Inc., 134 Columbus St., Charleston, SC 29403.

Studio: 1128 E. Main St., Bozeman, MT 59715.

Phone: 406-586-3280. **Fax:** 406-586-4135.

Web Site: <http://www.kbzk.com>

Technical Facilities: Channel No. 7 (174-180 MHz). Authorized power: 44.1-kw visual, 4.41-kw aural. Antenna: 816-ft. above av. terrain, 306-ft. above ground, 6916-ft. above sea level.

Latitude 45° 40' 24"
Longitude 110° 52' 02"

Holds CP for change to 1122-ft. above av. terrain, 305-ft. above ground, 6916-ft. above sea level. BMPCT-880812KF.

Transmitter: 1.75-mi. W of Hwy. 10, 7.7-mi. E of Bozeman. BMPCT-19880812KF.

Digital Facilities: Channel No. 16 (482-488 MHz). Power: 60-kw max. visual. Antenna: 749-ft. above av. terrain, 200-ft. above ground.

Latitude 45° 40' 24"
Longitude 110° 52' 02"

FCC Digital File Number: BPCDT-19991101AGE. Granted: May 18, 2001.

Note: Latitude and longitude coordinates shown are based on the North American Datum of 1927 (NAD 27) as currently required by the Mass Media Bureau of the FCC.

News Service: AP.

Ownership: Evening Post Publishing Co. (Group Owner).

Began Operation: September 1, 1987. Sale to Big Horn Communications by Bee Broadcasting Associates approved by FCC June 28, 1988. Sale to Evening Post Publishing Co. approved by FCC September 16, 1993 (*Television Digest*, Vol. 33:21, 38).

Represented (sales): Seitel Inc.

Personnel:

Ron Cass, Regional Manager.

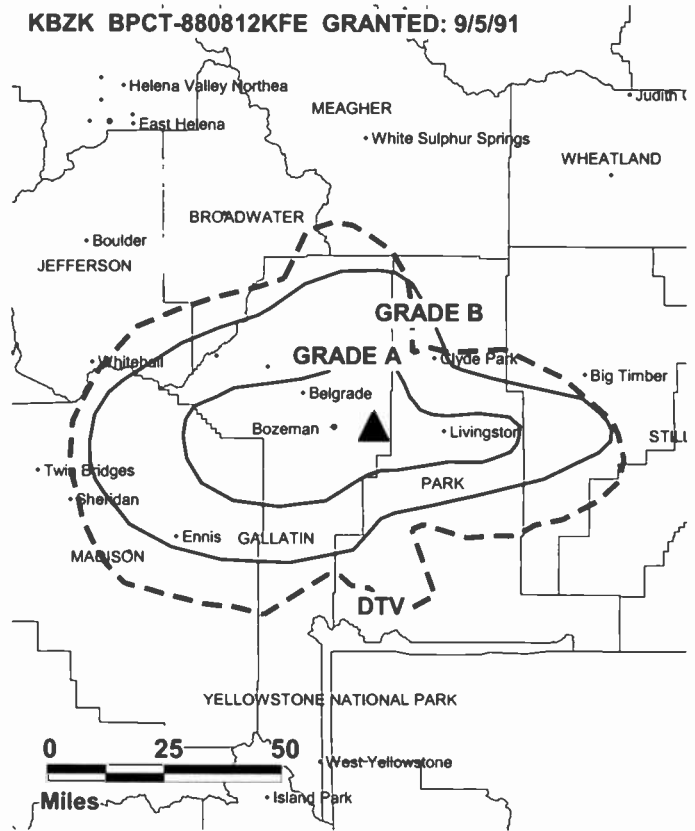
Tim Gazy, Station & General Sales Manager.

Chet Layman, News Director.

Judy Kingma, Program Director.

Mike Lease, Chief Engineer.

KBZK BPCT-880812KFE GRANTED: 9/5/91



© 2002 Warren Communications News

Frank Palazzi, Production Manager.

Highest 30 Sec. Rate: \$150.

City of License: Bozeman. **Station DMA:** Butte-Bozeman. **Rank:** 193.

Circulation © 2001 Nielsen. Coverage based on Nielsen study.

Grand Total	Cable TV Households	Non-cable TV Households	Total TV Households
Estimated Station Totals*	20,080	18,070	38,150
Average Weekly Circulation (2001)	9,494	5,790	15,284
Average Daily Circulation (2001)			6,705
Station DMA Total	Cable TV Households	Non-cable TV Households	Total TV Households
Estimated Station Totals*	20,080	18,070	38,150
Average Weekly Circulation (2001)	9,494	5,790	15,284
Average Daily Circulation (2001)			6,705

*Estimated station totals are sums of the Nielsen TV and Cable TV household estimates for each county in which the station registers viewing of more than 5% as per the Nielsen Survey Methods.

Montana—Butte

KTVM Ch. 6

(Satellite of KECI-TV, Missoula, MT)

Network Service: NBC.

Licensee: Eagle Communications Inc., 340 W. Main St., Missoula, MT 59802.

Studio: 750 Dewey Blvd., Suite 1, Butte, MT 59701.

Mailing Address: 340 W. Main St., Missoula, MT 59802.

Phone: 406-494-7603. **Fax:** 406-494-2572.

E-mail: news@ktvm.com

Web Site: http://www.ktvm.com

Technical Facilities: Channel No. 6 (82-88 MHz). Authorized power: 100-kw visual, 12.5-kw aural. Antenna: 1936-ft. above av. terrain, 213-ft. above ground, 8458-ft. above sea level.

Latitude 46° 00' 27"
Longitude 112° 26' 30"

Transmitter: On mountain peak, 2.6-mi. E of Butte.

Digital Facilities: Channel No. 2 (54-60 MHz). Power: 11.2-kw visual. Antenna: 1890-ft. above av. terrain, 128-ft. above ground.

Latitude 46° 00' 27"
Longitude 112° 26' 30"

FCC Digital File Number: BPCDT-19991101AFJ. Granted: March 10, 2000.

Note: Latitude and longitude coordinates shown are based on the North American Datum of 1927 (NAD 27) as currently required by the Mass Media Bureau of the FCC.

Multichannel TV Sound: Stereo only.

Satellite Earth Station: Andrew, 2.8-meter Ku-band.

News Services: AP, NBC News Channel.

Ownership: Lamco Communications Inc. (Group Owner).

Began Operation: May 15, 1970. Sale to present owner by Precht Communications Inc. approved by FCC April 29, 1998.

Represented (sales): Continental Television Sales.

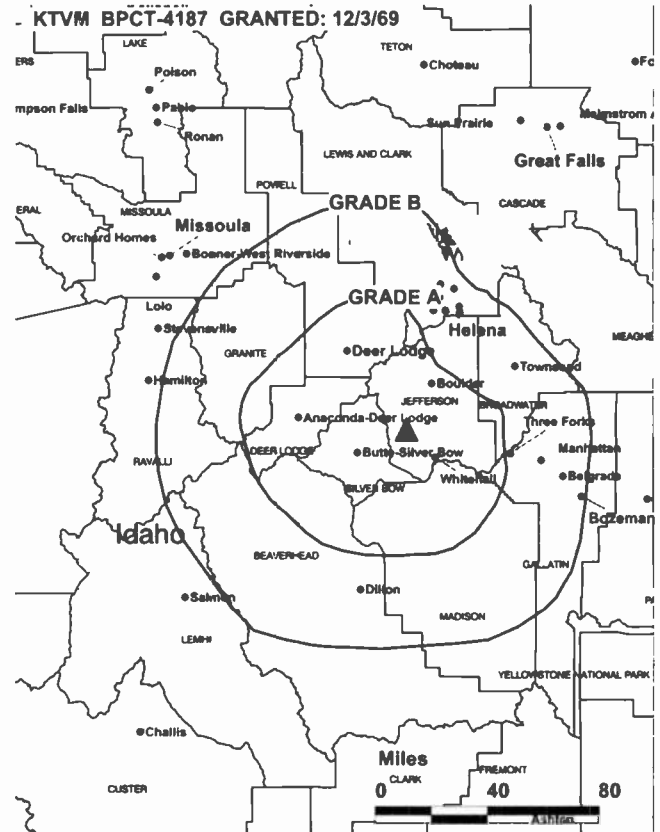
Represented (legal): Koteen & Naftalin LLP.

Represented (engineering): Cohen, Dippell & Everist PC.

Personnel:

Keith Sommer, General & National Sales Manager.

Billy Ward, Chief Engineer.



© 2002 Warren Communications News

Patrice Lee, News Director.

Jean Zosel, Program Director.

Jill Twardoski, Business Manager.

Rates: On request.

City of License: Butte. **Station DMA:** Butte-Bozeman. **Rank:** 193.

Circulation © 2001 Nielsen. Coverage based on Nielsen study.

Grand Total	Cable TV Households	Non-cable TV Households	Total TV Households
Estimated Station Totals*	27,050	26,900	53,950
Average Weekly Circulation (2001)	20,690	11,968	32,658
Average Daily Circulation (2001)			16,968
Station DMA Total	Cable TV Households	Non-cable TV Households	Total TV Households
Estimated Station Totals*	27,050	26,900	53,950
Average Weekly Circulation (2001)	20,690	11,968	32,658
Average Daily Circulation (2001)			16,968

*Estimated station totals are sums of the Nielsen TV and Cable TV household estimates for each county in which the station registers viewing of more than 5% as per the Nielsen Survey Methods.

Montana—Butte

KWYB
Ch. 18

Network Service: ABC.

Licensee: MMM License LLC, 900 Laskin Rd., Virginia Beach, VA 23451.

Studio: 505 W. Park, Butte, MT 59701.

Mailing Address: 118 6th St. S, Great Falls, MT 59405.

Phone: 406-782-7185. **Fax:** 406-723-9269.

E-mail: abc18_28@abc18-28.com

Web Site: <http://www.abc18-28.com>

Technical Facilities: Channel No. 18 (494-500 MHz). Authorized power: 2690-kw max. visual, 262-kw max. aural. Antenna: 1919-ft. above av. terrain, 262-ft. above ground, 8442-ft. above sea level.

Latitude 46° 00' 24"
Longitude 112° 26' 30"

Holds CP for change to 1774.4-kw max. visual, transmitter to 0.3-mi. E of Butte, 500-ft. S of KTVM(TV) tower. BMPCT-970915KE.

Transmitter: 3.1-mi. E of Butte.

Digital Facilities: Channel No. 19 (500-506 MHz). Power: 125-kw max. visual. Antenna: 8441-ft. above av. terrain, 262-ft. above ground.

Latitude 46° 00' 24"
Longitude 112° 26' 33"

FCC Digital File Number: BPCDT-19991101AJX (pending).

Note: Latitude and longitude coordinates shown are based on the North American Datum of 1927 (NAD 27) as currently required by the Mass Media Bureau of the FCC.

Ownership: Max Media (Group Owner).

Began Operation: September 27, 1996. Sale to present owner by Continental Television Network Inc. approved by FCC February 5, 2001.

Represented (sales): Blair Television.

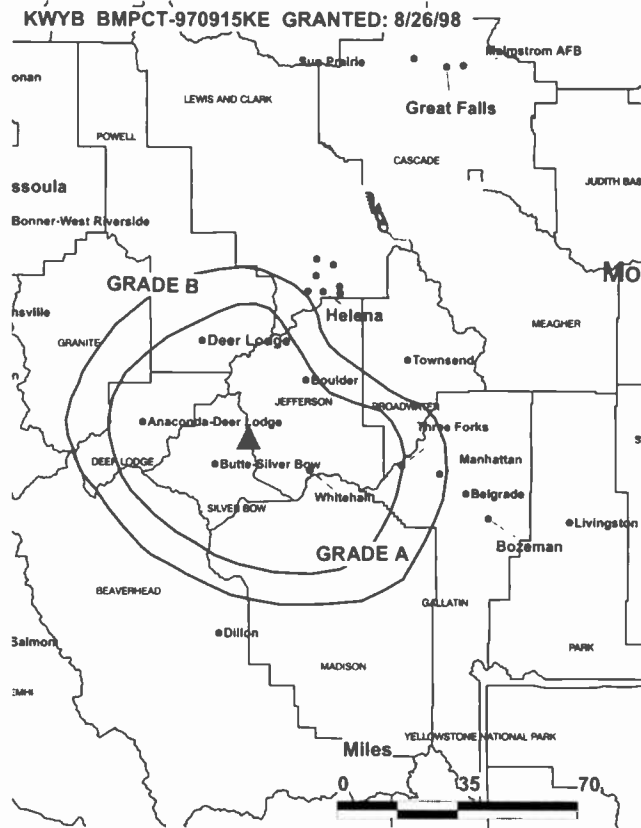
Represented (legal): Reddy, Begley & McCormick.

Represented (engineering): Peter V. Gureckis & Associates.

Personnel:

Jim Colla, President.

Cheryl A. Cordeiro, General Manager.



© 2002 Warren Communications News

Alice Doyle, Station Manager.

Highest 30 Sec. Rate: \$450.

City of License: Butte. **Station DMA:** Butte-Bozeman. **Rank:** 193.

Circulation © 2001 Nielsen. Coverage based on Nielsen study.

Grand Total	Cable TV Households	Non-cable TV Households	Total TV Households
Estimated Station Totals*	24,390	25,270	49,660
Average Weekly Circulation (2001)	16,945	7,650	24,595
Average Daily Circulation (2001)			11,013
Station DMA Total	Cable TV Households	Non-cable TV Households	Total TV Households
Estimated Station Totals*	24,390	25,270	49,660
Average Weekly Circulation (2001)	16,945	7,650	24,595
Average Daily Circulation (2001)			11,013

*Estimated station totals are sums of the Nielsen TV and Cable TV household estimates for each county in which the station registers viewing of more than 5% as per the Nielsen Survey Methods.

Montana—Butte

KXLF-TV Ch. 4

Network Service: CBS.

Licensee: KXLF Communications Inc., Box 3500, Butte, MT 59702.

Studio: 1003 S. Montana St., Butte, MT 59701.

Phone: 406-496-8400. Fax: 406-782-8906.

Web Site: <http://www.kxlf.com>

Technical Facilities: Channel No. 4 (66-72 MHz). Authorized power: 100-kw visual, 20-kw aural. Antenna: 1892-ft. above av. terrain, 199-ft. above ground, 8450-ft. above sea level.

Latitude 46° 00' 27"
Longitude 112° 26' 30"

Transmitter: 3-mi. E of Butte on XL Heights.

Digital Facilities: Channel No. 15 (476-482 MHz). Power: 22.2-kw max. visual. Antenna: 1772-ft. above av. terrain, 80-ft. above ground.

Latitude 46° 00' 27"
Longitude 112° 26' 30"

FCC Digital File Number: BPCDT-19991029AHG (pending).

Note: Latitude and longitude coordinates shown are based on the North American Datum of 1927 (NAD 27) as currently required by the Mass Media Bureau of the FCC.

Multichannel TV Sound: Separate audio program.

Satellite Earth Stations: Harris, 6.1-meter; RCA, Ku-band; Harris receivers.

News Services: AP, Montana TV Network News.

Ownership: Evening Post Publishing Co. (Group Owner).

Began Operation: August 14, 1953. Sale to present owner by SJL Inc. approved by FCC October 31, 1986. Sale to SJL Inc. by Garyowen Corp. (J. S. Sample) approved by FCC December 23, 1983. Sale to Garyowen by Ed Crane approved by FCC January 18, 1961 (*Television Digest*, Vol. 16:42; 17:4).

Represented (sales): Petry Television Inc.

Represented (legal): Dow, Lohnes & Albertson PLLC.

Personnel:

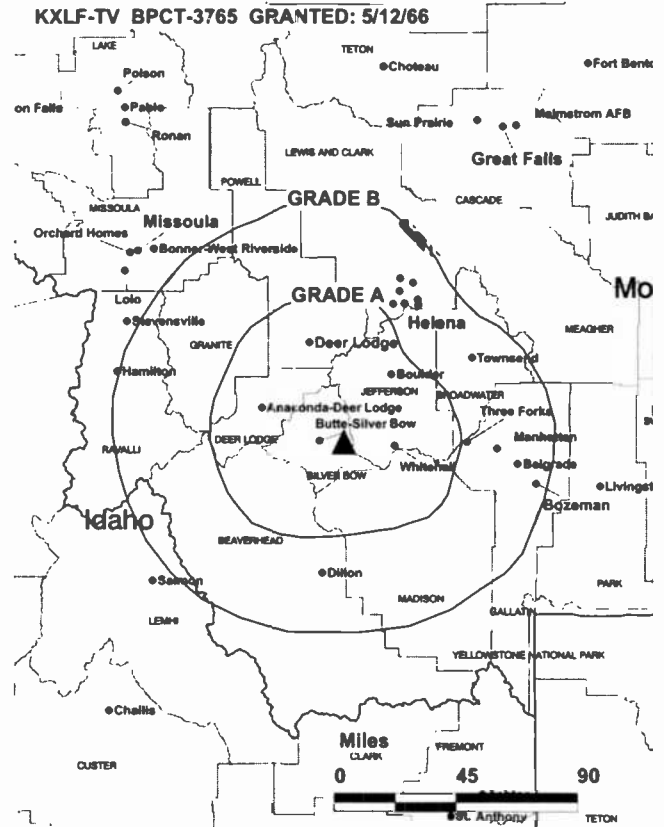
Ron Cass, President & General Manager.

Tricia Uhler, News Director.

Pat Conney, Sales Manager.

Margaret McIntosh, Program Director.

Ron Schlosser, Chief Engineer.



© 2002 Warren Communications News

Highest 30 Sec. Rate: \$325.

City of License: Butte. **Station DMA:** Butte-Bozeman. **Rank:** 193.

Circulation © 2001 Nielsen. Coverage based on Nielsen study.

Grand Total	Cable TV Households	Non-cable TV Households	Total TV Households
Estimated Station Totals*	39,900	40,120	80,020
Average Weekly Circulation (2001)	26,623	14,989	41,613
Average Daily Circulation (2001)			23,603
Station DMA Total	Cable TV Households	Non-cable TV Households	Total TV Households
Estimated Station Totals*	27,050	26,900	53,950
Average Weekly Circulation (2001)	17,849	10,638	28,488
Average Daily Circulation (2001)			17,577
Other DMA Total	Cable TV Households	Non-cable TV Households	Total TV Households
Estimated Station Totals*	12,850	13,220	26,070
Average Weekly Circulation (2001)	8,774	4,351	13,125
Average Daily Circulation (2001)			6,026

* Estimated station totals are sums of the Nielsen TV and Cable TV household estimates for each county in which the station registers viewing of more than 5% as per the Nielsen Survey Methods.

Montana—Glendive

KXGN-TV

Ch. 5

(Operates satellite KYUS-TV, Miles City, MT)

Network Service: CBS, NBC, FOX.

Licensee: Glendive Broadcasting Corp., 210 S. Douglas St., Glendive, MT 59330.

Studio: 210 S. Douglas St., Glendive, MT 59330.

Phone: 406-365-3377. **Fax:** 406-365-2181.

Technical Facilities: Channel No. 5 (76-82 MHz). Authorized power: 14.8-kw visual, 2.95-kw aural. Antenna: 513-ft. above av. terrain, 158-ft. above ground, 2818-ft. above sea level.

Latitude 47° 03' 15"
Longitude 104° 40' 45"

Transmitter: 4-mi. SE of city.

FCC Proposed Digital Channel Number: Ch. 15.

Note: Latitude and longitude coordinates shown are based on the North American Datum of 1927 (NAD 27) as currently required by the Mass Media Bureau of the FCC.

Satellite Earth Stations: 3.7-meter C-band; 4.5-meter C-band; 4.5-meter Ku-band.

AM Affiliate: KXGN, 1-kw, 1400 kHz.

News Service: National Weather Service.

Ownership: Glendive Broadcasting Corp. (Group Owner).

Began Operation: November 1, 1957. Sale to present owner by Lewis W. Moore, et al., approved by FCC April 18, 1990 (*Television Digest*, Vol. 30:17).

Represented (sales): Millennium Sales & Marketing.

Represented (engineering): Mullaney Engineering Inc.

Personnel:

Dan Frenzel, General Manager.

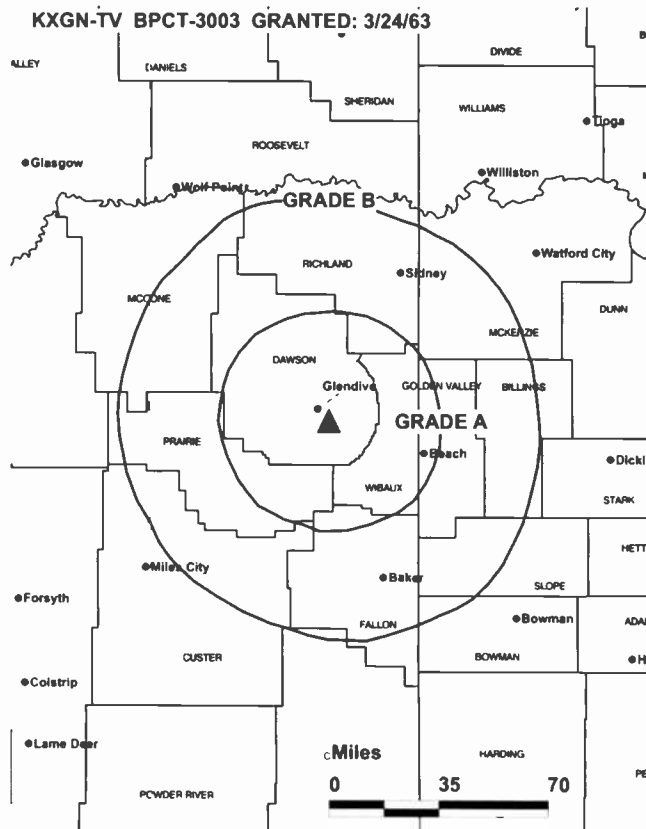
Ed Agre, News Director.

Rosemary Bunting, Program & Promotion Director.

Wayne Harbig, Chief Engineer.

Highest 30 Sec. Rate: \$150.

City of License: Glendive. **Station DMA:** Glendive. **Rank:** 210.



© 2002 Warren Communications News

Circulation © 2001 Nielsen. Coverage based on Nielsen study.

Grand Total	Cable TV Households	Non-cable TV Households	Total TV Households
Estimated Station Totals*	5,430	3,680	9,110
Average Weekly Circulation (2001)	3,852	1,180	5,032
Average Daily Circulation (2001)			2,655
Station DMA Total	Cable TV Households	Non-cable TV Households	Total TV Households
Estimated Station Totals*	2,570	1,240	3,810
Average Weekly Circulation (2001)	1,830	633	2,462
Average Daily Circulation (2001)			1,486
Other DMA Total	Cable TV Households	Non-cable TV Households	Total TV Households
Estimated Station Totals*	2,860	2,440	5,300
Average Weekly Circulation (2001)	2,022	548	2,570
Average Daily Circulation (2001)			1,169

*Estimated station totals are sums of the Nielsen TV and Cable TV household estimates for each county in which the station registers viewing of more than 5% as per the Nielsen Survey Methods.

Montana—Great Falls

KFBB-TV Ch. 5

Network Service: ABC.

Licensee: KFBB LLC, Hwy. 87 N, Box 1139, Great Falls, MT 59403.

Studio: Hwy. 87 N, Great Falls, MT 59403.

Mailing Address: Box 1139, Great Falls, MT 59403.

Phone: 406-453-4377. **Fax:** 406-727-9703.

E-mail: kfb@kfb.com

Web Site: http://www.kfb.com

Technical Facilities: Channel No. 5 (76-82 MHz). Authorized power: 100-kw visual, 20-kw aural. Antenna: 590-ft. above av. terrain, 540-ft. above ground, 4310-ft. above sea level.

Latitude 47° 32' 08"
Longitude 111° 17' 02"

Transmitter: U.S. Hwy. 87, 1-mi. N of Missouri River, Great Falls.

FCC Proposed Digital Channel Number: Ch. 39.

Note: Latitude and longitude coordinates shown are based on the North American Datum of 1927 (NAD 27) as currently required by the Mass Media Bureau of the FCC.

Satellite Earth Stations: Andrew, 4.5-meter; Microdyne, 7-meter; Vertex, 4.5-meter Ku-band; Avantek, M/A-Com, Microdyne receivers.

News Services: AP, ABC NewsOne, National Weather Service.

Ownership: Wooster Republican Printing Co. (Group Owner).

Began Operation: March 21, 1954. Sale to present owner by Advance Corp. approved by FCC April 26, 1982 (*Television Digest*, Vol. 22:8). Sale to Advance by Harriscope Broadcasting Corp. approved by FCC April 21, 1977. Sale to Harriscope by David E. Bright, Ernest Scanlon & Daniel O'Shea approved by FCC May 23, 1962 (Vol. 2:11, 22). Sale to Bright, Scanlon & O'Shea by Joseph P. Wilkins and associates approved by FCC January 27, 1960 (Vol. 16:3, 5).

Represented (sales): Continental Television Sales.

Represented (legal): Baker & Hostetler LLP.

Represented (engineering): Hammett & Edison Inc.

Personnel:

Susan Johnson, General Manager.

Danette Nash, National Sales Manager.

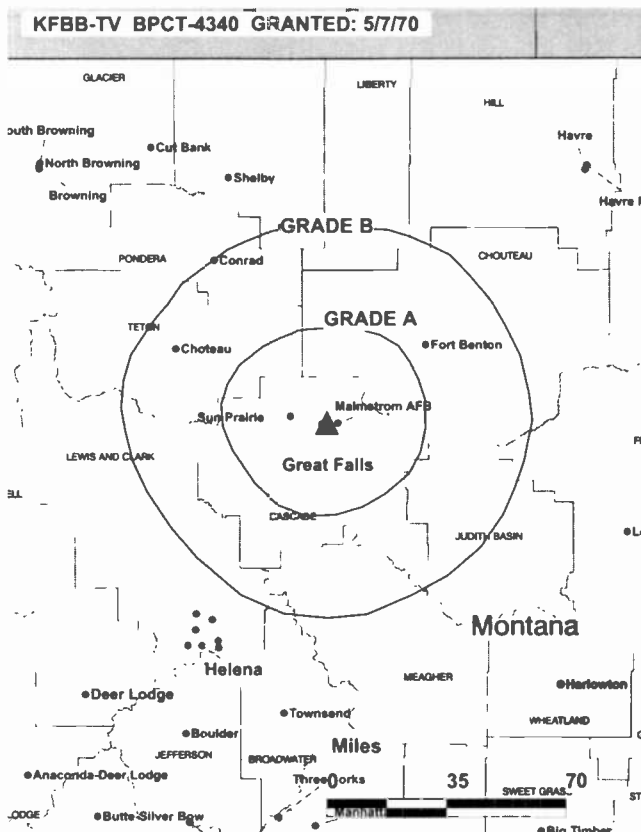
Mike Warner, Chief Engineer.

Dave Ketelhohn, News Director.

Carol Funston, Program Director.

Marty Wilcox, Promotion Director.

Debbie Britzius, Business Manager.



© 2002 Warren Communications News

Loren Hendrickson, Production Manager.

Highest 30 Sec. Rate: \$450.

Rates: On request.

City of License: Great Falls. **Station DMA:** Great Falls. **Rank:** 187.

Circulation © 2001 Nielsen. Coverage based on Nielsen study.

Grand Total	Cable TV Households	Non-cable TV Households	Total TV Households
Estimated Station Totals*	36,250	41,420	77,670
Average Weekly Circulation (2001)	27,089	15,014	42,104
Average Daily Circulation (2001)			22,024
Station DMA Total	Cable TV Households	Non-cable TV Households	Total TV Households
Estimated Station Totals*	33,020	26,840	59,860
Average Weekly Circulation (2001)	25,563	13,894	39,458
Average Daily Circulation (2001)			20,929
Other DMA Total	Cable TV Households	Non-cable TV Households	Total TV Households
Estimated Station Totals*	3,230	14,580	17,810
Average Weekly Circulation (2001)	1,526	1,120	2,646
Average Daily Circulation (2001)			1,094

*Estimated station totals are sums of the Nielsen TV and Cable TV household estimates for each county in which the station registers viewing of more than 5% as per the Nielsen Survey Methods.

Montana—Great Falls

KRTV Ch. 3

Network Service: CBS.

Licensee: KRTV Communications Inc., Box 2989, Great Falls, MT 59403.

Studio: 3300 Old Havre Hwy., Black Eagle, MT 59414.

Mailing Address: Box 2989, Great Falls, MT 59403.

Phone: 406-791-5400. **Fax:** 406-791-5479.

E-mail: krtv@krtv.com

Technical Facilities: Channel No. 3 (60-66 MHz). Authorized power: 100-kw visual, 10-kw aural. Antenna: 586-ft. above av. terrain, 557-ft. above ground, 4100-ft. above sea level.

Latitude 47° 32' 09"
Longitude 111° 17' 02"

Transmitter: U.S. Hwy. 87, 1-mi. N of Missouri River.

FCC Proposed Digital Channel Number: Ch. 44.

Note: Latitude and longitude coordinates shown are based on the North American Datum of 1927 (NAD 27) as currently required by the Mass Media Bureau of the FCC.

Multichannel TV Sound: Separate audio program.

Satellite Earth Stations: DH Satellite, 5-meter Ku-band; Prodelin, 3.2-meter C-band; RCA, 4.5-meter Ku-band; Agile Omni, M/A-Com, Scientific-Atlanta receivers.

News Services: AP, Montana TV Network News.

Ownership: Evening Post Publishing Co. (Group Owner).

Began Operation: October 5, 1958. Sale to present owner by SJL Inc. approved by FCC October 31, 1986. Sale to SJL Inc. by Garryowen Corp. approved by FCC December 21, 1983. Sale to Garryowen by Dan Snyder & associates approved by FCC February 28, 1969. Sale to Dan Snyder & associates by Francis N. & Robert R. Laird approved by FCC October 1, 1958 (*Television Digest*, Vol. 14:40).

Represented (sales): Petry Television Inc.

Represented (legal): Dow, Lohnes & Albertson PLLC.

Personnel:

William Preston, President & General Manager.

Art Taft, Local Sales Manager.

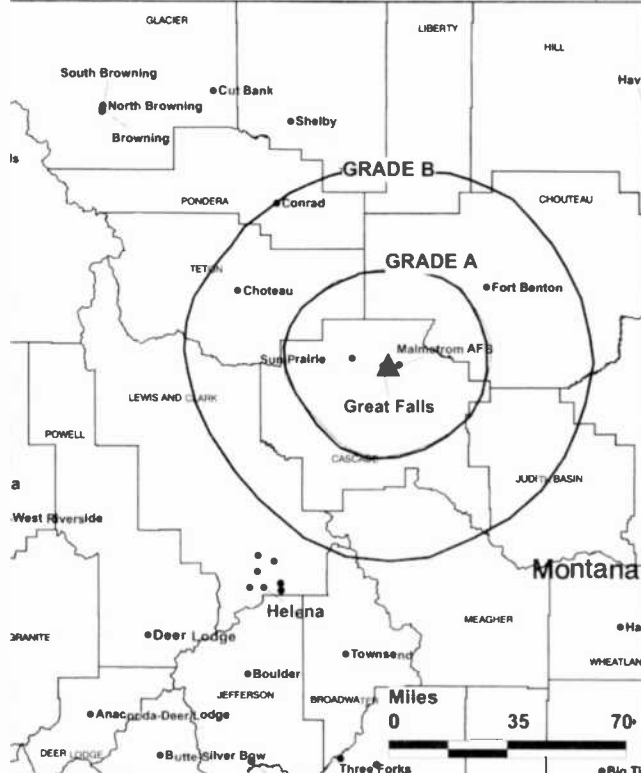
Joel Lundstad, News Director.

Marlowe Rames, Chief Engineer.

Roxanna Rattray, Traffic Director & Program Coordinator.

Connie Walter, Business Manager.

KRTV BPCT-4457 GRANTED: 10/18/71



© 2002 Warren Communications News

Tim Luinstra, Production Coordinator.

Rates: On request.

City of License: Great Falls. **Station DMA:** Great Falls. **Rank:** 187.

Circulation © 2001 Nielsen Coverage based on Nielsen study.

Grand Total	Cable TV Households	Non-cable TV Households	Total TV Households
Estimated Station Totals*	34,460	26,840	61,300
Average Weekly Circulation (2001)	26,735	13,407	40,143
Average Daily Circulation (2001)			24,457
Station DMA Total	Cable TV Households	Non-cable TV Households	Total TV Households
Estimated Station Totals*	33,020	26,840	59,860
Average Weekly Circulation (2001)	26,648	13,407	40,055
Average Daily Circulation (2001)			24,442
Other DMA Total	Cable TV Households	Non-cable TV Households	Total TV Households
Estimated Station Totals*	1,440	0	1,440
Average Weekly Circulation (2001)	88	0	88
Average Daily Circulation (2001)			16

*Estimated station totals are sums of the Nielsen TV and Cable TV household estimates for each county in which the station registers viewing of more than 5% as per the Nielsen Survey Methods.

Montana—Great Falls

KTGF
Ch. 16

Network Service: NBC.

Licensee: MMM License LLC, 900 Laskin Rd., Virginia Beach, VA 23451.

Studio: 118 6th St. S, Great Falls, MT 59401.

Phone: 406-761-8816. **Fax:** 406-454-3484.

Web Site: <http://www.ktgf.com>

Technical Facilities: Channel No. 16 (482-488 MHz). Authorized power: 2030-kw max. visual, 203-kw max. aural. Antenna: 1046-ft. above av. terrain, 769-ft. above ground, 4619-ft. above sea level.

Latitude 47° 36' 26"
Longitude 111° 21' 27"

Transmitter: 3.5-mi. W of Bootlegger Trail, 7-mi. N of Missouri River.

Digital Facilities: Channel No. 45 (656-662 MHz). Power: 157-kw max. visual. Antenna: 4557-ft. above av. terrain, 708-ft. above ground.

Latitude 47° 36' 26"
Longitude 111° 21' 27"

FCC Digital File Number: BPCDT-19991101AIO (pending).

Note: Latitude and longitude coordinates shown are based on the North American Datum of 1927 (NAD 27) as currently required by the Mass Media Bureau of the FCC.

Multichannel TV Sound: Stereo only.

Satellite Earth Stations: Paracclipse, 4-meter C-band; Scientific-Atlanta, 4-meter Ku-band; Vertex, 5-meter Ku-band; M/A-Com, Microdyne receivers.

News Service: AP.

Ownership: Max Media (Group Owner).

Began Operation: September 21, 1986. Sale to present owner by Continental Television Network Inc. approved by FCC February 5, 2001.

Represented (sales): Blair Television.

Represented (legal): Reddy, Begley & McCormick.

Represented (engineering): Peter V. Gureckis & Associates.

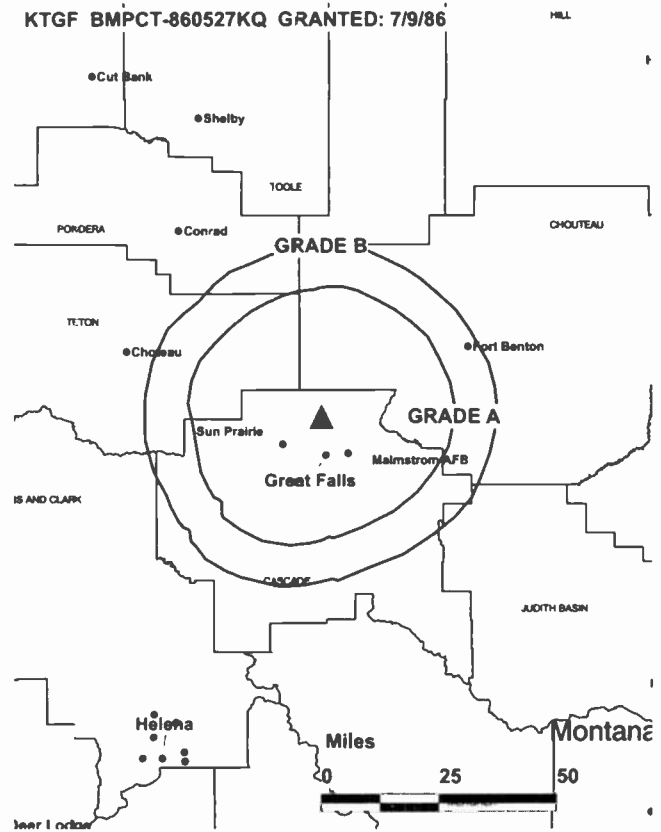
Personnel:

James Colla, President.

Penny Adkins, Vice President & Program Director.

Cheryl A. Cordeiro, General Manager.

Jack May, National Sales Manager.



© 2002 Warren Communications News

Highest 30 Sec. Rate: \$700.

City of License: Great Falls. **Station DMA:** Great Falls. **Rank:** 187.

Circulation © 2001 Nielsen. Coverage based on Nielsen study.

Grand Total	Cable TV Households	Non-cable TV Households	Total TV Households
Estimated Station Totals*	34,460	22,950	57,410
Average Weekly Circulation (2001)	23,686	10,581	34,267
Average Daily Circulation (2001)			15,962
Station DMA Total	Cable TV Households	Non-cable TV Households	Total TV Households
Estimated Station Totals*	33,020	22,950	55,970
Average Weekly Circulation (2001)	23,598	10,581	34,179
Average Daily Circulation (2001)			15,952
Other DMA Total	Cable TV Households	Non-cable TV Households	Total TV Households
Estimated Station Totals*	1,440	0	1,440
Average Weekly Circulation (2001)	88	0	88
Average Daily Circulation (2001)			10

*Estimated station totals are sums of the Nielsen TV and Cable TV household estimates for each county in which the station registers viewing of more than 5% as per the Nielsen Survey Methods.

Montana—Hardin-Billings

KHMT
Ch. 4

Network Service: FOX.

Licensee: Wolf Mountain Broadcasting Inc., 1704 Elaine St., Billings, MT 59105.

Studio: 445 S. 24th St. W, Billings, MT 59102.

Phone: 406-652-7366. **Fax:** 406-652-6963.

Technical Facilities: Channel No. 4 (66-72 MHz). Authorized power: 100-kw visual, 10-kw aural. Antenna: 1060-ft. above av. terrain, 628-ft. above ground, 4688-ft. above sea level.

Latitude 45° 44' 29"
Longitude 108° 08' 19"

Transmitter: Pryor Star Rte., Billings.

Digital Facilities: Channel No. 22 (518-524 MHz). Power: 1000-kw max. visual. Antenna: 945-ft. above av. terrain, 513-ft. above ground.

Latitude 45° 44' 24"
Longitude 108° 08' 18"

FCC Digital File Number: BPCDT-19991101AKB (pending).

Note: Latitude and longitude coordinates shown are based on the North American Datum of 1927 (NAD 27) as currently required by the Mass Media Bureau of the FCC.

LMA: Local marketing agreement with KSVI (A), Billings.

Ownership: Wolf Mountain Broadcasting Inc.

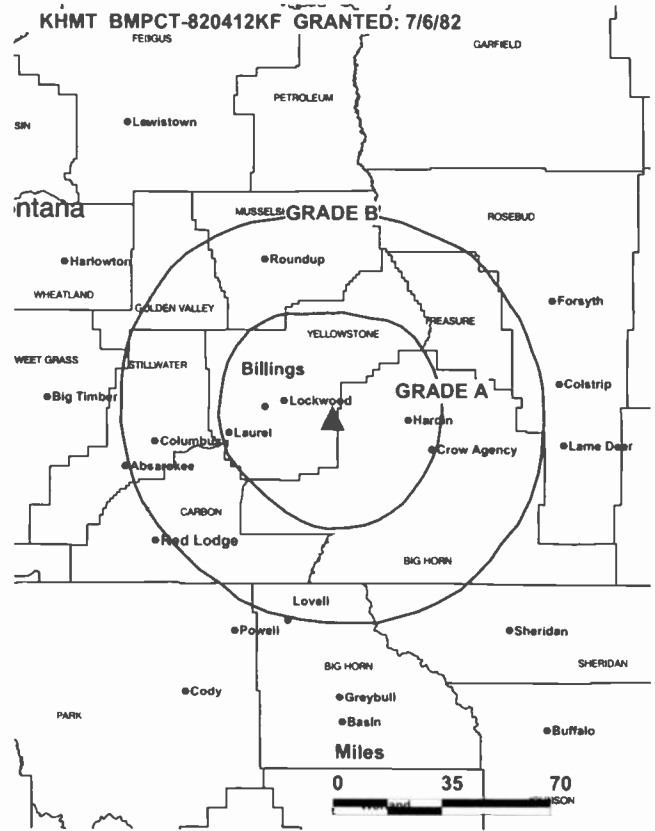
Began Operation: November 26, 1980. Left air January 1993. Donation to National Indian Media Foundation by Big Horn Communications approved by FCC April 6, 1994. Returned to air August 16, 1995. Pro forma assignment from non-profit corporation (National Indian Media Foundation) to for profit corporation (Wolf Mountain Broadcasting Inc.), approved by FCC October 21, 1997.

Represented (sales): Millennium Sales & Marketing.

Personnel:

- Marcel Fischer, General Manager.
- Scott Smith, Operations Manager.
- John Hannon, General Sales Manager.
- Blaire Jensen, Local Sales Manager.
- Ron Walden, Chief Engineer.
- Patricia King, Program Director.
- Mike Marcum, Promotion Director.

Highest 30 Sec. Rate: \$250.



© 2002 Warren Communications News

City of License: Hardin. **Station DMA:** Billings. **Rank:** 170.

Circulation © 2001 Nielsen. Coverage based on Nielsen study.

Grand Total	Cable TV Households	Non-cable TV Households	Total TV Households
Estimated Station Totals*	45,220	41,730	86,950
Average Weekly Circulation (2001)	19,323	15,251	34,574
Average Daily Circulation (2001)			12,417
Station DMA Total	Cable TV Households	Non-cable TV Households	Total TV Households
Estimated Station Totals*	45,220	38,320	83,540
Average Weekly Circulation (2001)	19,323	14,828	34,151
Average Daily Circulation (2001)			12,345
Other DMA Total	Cable TV Households	Non-cable TV Households	Total TV Households
Estimated Station Totals*	0	3,410	3,410
Average Weekly Circulation (2001)	0	423	423
Average Daily Circulation (2001)			72

*Estimated station totals are sums of the Nielsen TV and Cable TV household estimates for each county in which the station registers viewing of more than 5% as per the Nielsen Survey Methods.

Montana—Havre

KBBJ
Ch. 9

Network Service: NBC.

Grantee: Sunbelt Communications Co., 1500 Foremaster Lane, Las Vegas, NV 89101.

Studio: 100 Lyndale Ave., Helena, MT 59604.

Phone: 702-642-3333. **Fax:** 702-657-3423.

Technical Facilities: Channel No. 9 (186-192 MHz). Authorized power: 316-kw visual.
Antenna: 482-ft. above av. terrain, 174-ft. above ground, 3333-ft. above sea level.

Latitude	48°	29'	39"
Longitude	109°	42'	48"

Holds CP for change to 9-kw visual, 1302-ft. above av. terrain, 43-ft. above ground, 4852-ft. above sea level; lat. 48° 20' 32", long. 109° 43' 41". BMPCT-20000425ABA.

Transmitter: Squaw Butte, 7-mi. S of Havre.

Note: Latitude and longitude coordinates shown are based on the North American Datum of 1927 (NAD 27) as currently required by the Mass Media Bureau of the FCC.

Ownership: Sunbelt Communications Co. (Group Owner).

Began Operation: January 2, 2001.

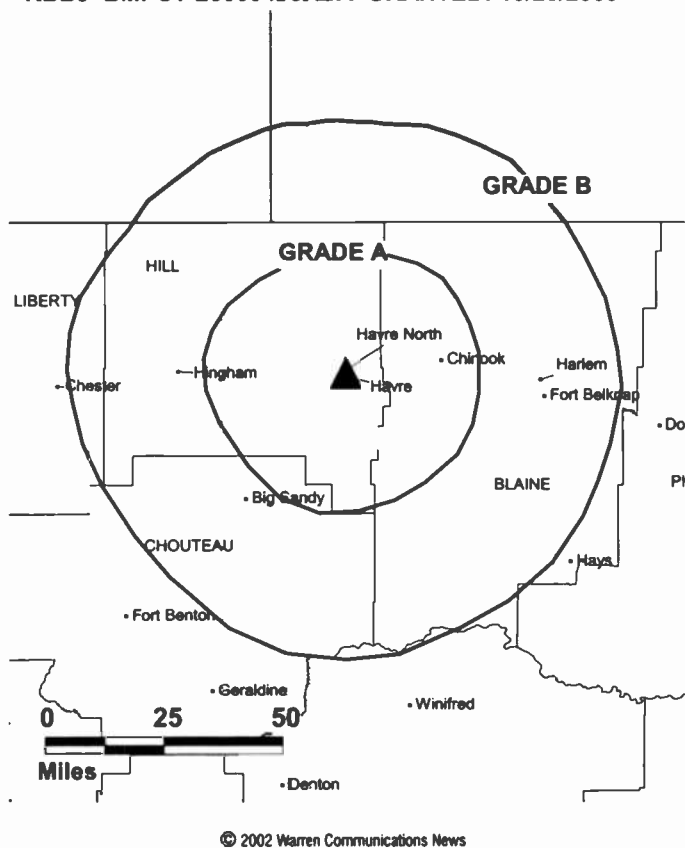
Personnel:

Ralph Toddre, General Manager.

Randy Staley, Chief Engineer.

City of License: Havre. **Station DMA:** Great Falls. **Rank:** 187.

KBBJ BMPCT-20000425ABA GRANTED: 10/23/2000



Nielsen Data: Not available.

Montana—Helena

KMTF
Ch. 10

Network Service: FOX.

Licensee: Rocky Mountain Broadcasting Co., 455 Capitol Mall, Suite 604, Sacramento, CA 95814.

Studio: 100 W. Lindale St., Helena, MT 59601.

Phone: 916-448-8800. **Fax:** 916-448-6455.

Technical Facilities: Channel No. 10 (192-198 MHz). Authorized power: 217-kw max. visual. Antenna: 2332-ft. above av. terrain, 138-ft. above ground, 7934-ft. above sea level.

Latitude 46° 49' 35"
Longitude 111° 42' 32"

Transmitter: Hogback Mountain, 21.2-mi. NE of Helena.

Digital Facilities: Channel No. 29 (560-566 MHz). Power: 100-kw max. visual. Antenna: 2287-ft. above av. terrain, 90-ft. above ground.

Latitude 46° 49' 35"
Longitude 111° 42' 33"

FCC Digital File Number: BPCDT-19991101AJT (pending).

Note: Latitude and longitude coordinates shown are based on the North American Datum of 1927 (NAD 27) as currently required by the Mass Media Bureau of the FCC.

Ownership: Uhlmann & Latshaw Broadcasting LLC, controlling interest; Mohave Broadcasting Co. has 49% non-attributable interest. (Group Owner).

Began Operation: August 15, 1998.

Represented (legal): Dow, Lohnes & Albertson PLLC.

Represented (engineering): du Treil, Lundin & Rackley Inc.

Personnel:

Kathy Ernst, Acting General Manager.

Ken Hanes, Chief Engineer.

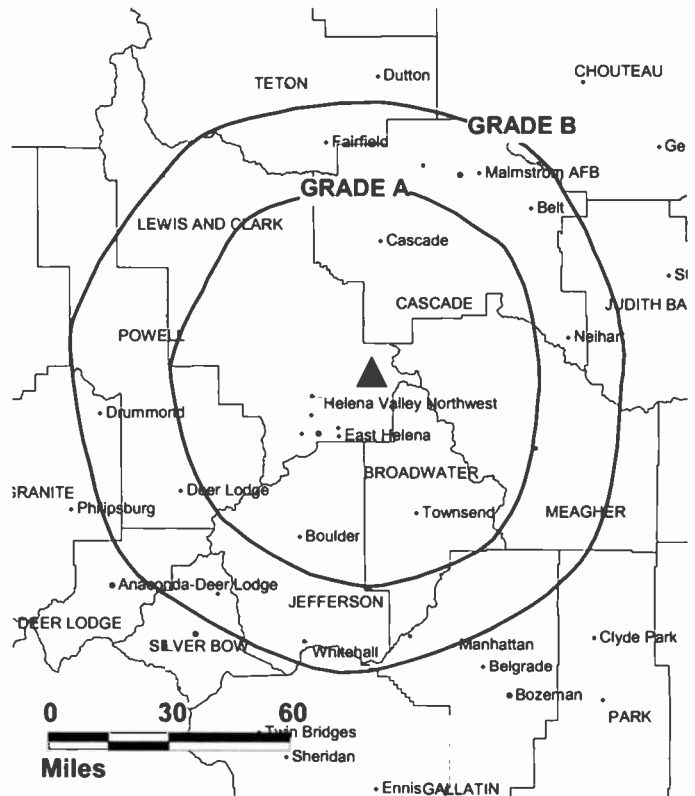
Rates: On request.

City of License: Helena. **Station OMA:** Helena. **Rank:** 207.

Communications Daily

The Authoritative News Service of
Electronic Communications
For Information, call 800-771-9202

KMTF BMPCT-980204KE GRANTED: 3/17/99



© 2002 Warren Communications News

Circulation © 2001 Nielsen. Coverage based on Nielsen study.

Grand Total	Cable TV Households	Non-cable TV Households	Total TV Households
Estimated Station Totals*	13,820	13,830	27,650
Average Weekly Circulation (2001)	6,832	4,212	11,044
Average Daily Circulation (2001)			4,115
Station DMA Total	Cable TV Households	Non-cable TV Households	Total TV Households
Estimated Station Totals*	12,440	10,140	22,580
Average Weekly Circulation (2001)	6,382	3,757	10,139
Average Daily Circulation (2001)			3,784
Other DMA Total	Cable TV Households	Non-cable TV Households	Total TV Households
Estimated Station Totals*	1,380	3,690	5,070
Average Weekly Circulation (2001)	450	454	904
Average Daily Circulation (2001)			331

*Estimated station totals are sums of the Nielsen TV and Cable TV household estimates for each county in which the station registers viewing of more than 5% as per the Nielsen Survey Methods.

Montana—Helena

KTVH
Ch. 12

Network Service: NBC.

Licensee: Bear Tooth Communications Co., 1500 Foremaster Lane, Las Vegas, NV 89101.

Studio: 100 W. Lyndale Ave., Helena, MT 59604.

Phone: 406-457-1212. **Fax:** 406-442-5106.

E-mail: ktv1@ktvh.com

Technical Facilities: Channel No. 12 (204-210 MHz). Authorized power: 180-kw max. visual, 10.5-kw aural. Antenna: 2333-ft. above av. terrain, 144-ft. above ground, 7943-ft. above sea level.

Latitude 46° 49' 35"
Longitude 111° 42' 33"

Transmitter: Hogback Mountain, approx. 22-mi. NE of Helena.

Digital Facilities: Channel No. 14 (470-476 MHz). Power: 140-kw max. visual. Antenna: 2287-ft. above av. terrain, 90-ft. above ground.

Latitude 46° 49' 35"
Longitude 111° 42' 33"

FCC Digital File Number: BPCDT-19991029AAX (pending).

Note: Latitude and longitude coordinates shown are based on the North American Datum of 1927 (NAD 27) as currently required by the Mass Media Bureau of the FCC.

Satellite Earth Stations: AFC, 3-meter Ku-band; Paraclipse, 3-meter C-band; Vertex, 4.6-meter Ku-band; DX Antenna, M/A-Com, Microdyne receivers.

News Services: AP, NBC News Channel.

Ownership: Sunbelt Communications Co. (Group Owner).

Began Operation: January 1, 1958. Left air February 5, 1959; resumed operation August 6, 1959 (*Television Digest*, Vol. 15:6, 33, 36). Sale to Helena TV Inc. by Joseph S. Sample, who took over all properties from Ed Craney, approved by FCC January 18, 1961 (Vol. 16:42; 17:4). Sale to Capital City by Helena TV Inc. approved by FCC June 5, 1963 (Vol. 3:23). Transfer of control to Tim Babcock by Paul B. McAdam & A. W. Scribner approved by FCC December 18, 1968. Sale to Lynn H. Koch, et al., by Tim Babcock approved by FCC November 29, 1979. Sale to Donald G. Bradley, Lyle A. Courtneay & Lundberg approved by FCC April 22, 1985. Sale to Big Sky Broadcasting LP approved by FCC August 4, 1988. Sale to Grapevine Communications Inc. approved by FCC November 22, 1996 but never consummated. Sale to present owner by Big Sky Broadcasting LP approved by FCC May 15, 1997.

Represented (sales): Settel Inc.; Tacher Television (Seattle/Portland).

Represented (legal): Gerald S. Rourke.

Personnel:

Ralph Tojdre, General Manager.

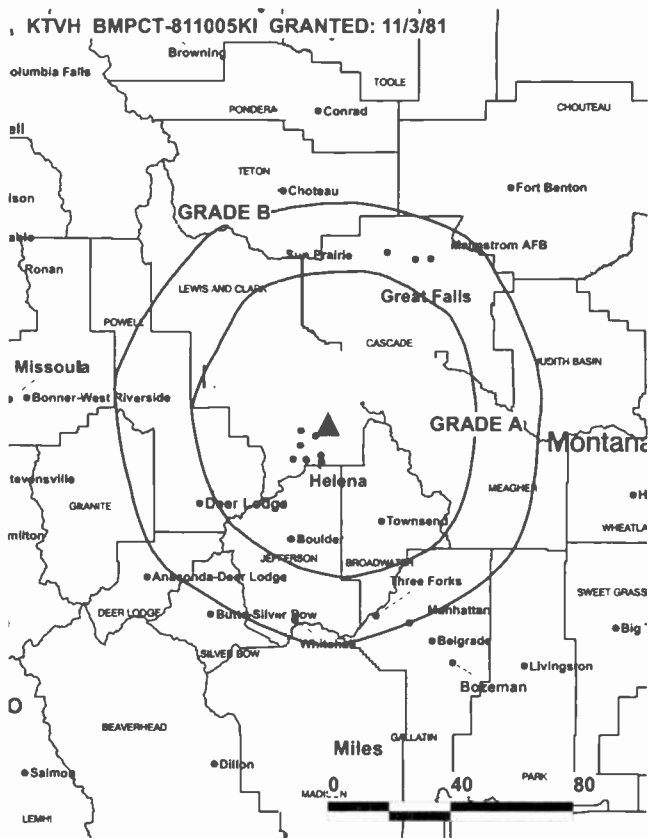
Kim Rogers, General Sales Manager.

Patrick Fisher, National Sales Manager.

Mike Hill, Regional Sales Manager.

Kathy Ernst, Local Sales Manager.

Tim McGonigal, News Director.



© 2002 Warren Communications News

Greg Pace, Promotion Manager.

Lutisha Loomis, Program Director.

Randy Staley, Chief Engineer.

Wendy Bingham, Accounting Manager.

Kirsten Faubion, Production Manager.

Highest 30 Sec. Rate: \$400.

City of License: Helena. **Station DMA:** Helena. **Rank:** 207.

Circulation © 2001 Nielsen. Coverage based on Nielsen study.

Grand Total	Cable TV Households	Non-cable TV Households	Total TV Households
Estimated Station Totals*	14,230	15,110	29,340
Average Weekly Circulation (2001)	12,086	6,398	18,484
Average Daily Circulation (2001)			11,175
Station DMA Total	Cable TV Households	Non-cable TV Households	Total TV Households
Estimated Station Totals*	12,850	10,140	22,990
Average Weekly Circulation (2001)	11,047	5,632	16,678
Average Daily Circulation (2001)			10,164
Other DMA Total	Cable TV Households	Non-cable TV Households	Total TV Households
Estimated Station Totals*	1,380	4,970	6,350
Average Weekly Circulation (2001)	1,039	766	1,805
Average Daily Circulation (2001)			1,011

*Estimated station totals are sums of the Nielsen TV and Cable TV household estimates for each county in which the station registers viewing of more than 5% as per the Nielsen Survey Methods.

Montana—Kalispell

KCFW-TV

Ch. 9

(Satellite of KECI-TV, Missoula, MT)

Network Service: NBC.

Licensee: Eagle Communications Inc., TV Bldg., 340 W. Main St., Missoula, MT 59802.

Studio: 401 First Ave. E, Kalispell, MT 59901.

Phone: 406-755-5239. **Fax:** 406-752-8002.

E-mail: kcfw@digisys.net

Web Site: <http://www.kcfw.com>

Technical Facilities: Channel No. 9 (186-192 MHz). Authorized power: 26.5-kw visual, 5.3-kw aural. Antenna: 2794-ft. above av. terrain, 240-ft. above ground, 6898-ft. above sea level.

Latitude 48° 00' 48"
Longitude 114° 21' 55"

Transmitter: Blacktail Mountain, 6.5-mi. W of Lakeside.

Digital Facilities: Channel No. 38 (614-620 MHz). Power: 29.9-kw max. visual. Antenna: 2749-ft. above av. terrain, 188-ft. above ground.

Latitude 48° 00' 48"
Longitude 114° 21' 55"

FCC Digital File Number: BPCDT-19991026AB^v (pending).

Note: Latitude and longitude coordinates shown are based on the North American Datum of 1927 (NAD 27) as currently required by the Mass Media Bureau of the FCC.

Multichannel TV Sound: Stereo only.

Satellite Earth Station: Andrew, 2.8-meter Ku-band.

News Services: AP, NBC News Channel.

Ownership: Lamco Communications Inc. (Group Owner).

Began Operation: June 10, 1968. Sale to present owner by Precht Communications Inc. approved by FCC April 29, 1998.

Represented (sales): Katz Television.

Represented (legal): Leventhal, Senter & Lerman PLLC.

Represented (engineering): Cohen, Dippell & Everist PC.

Personnel:

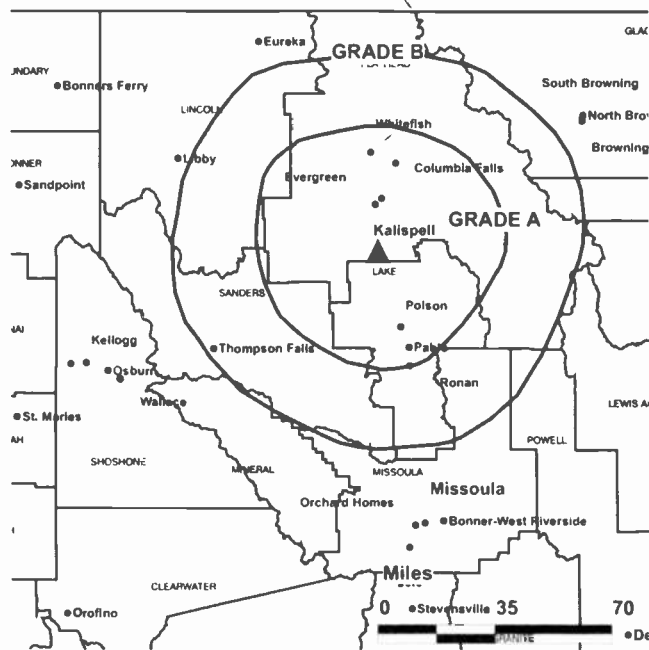
Steve Fetveit, General Manager.

Pat Grant, National Sales Manager.

Jim Harmon, News Director.

Jean Zosel, Program Director.

KCFW-TV BPCT-3985 GRANTED: 12/20/67



© 2002 Warren Communications News

Chris Neuhausen, Chief Engineer.

Rates: On request.

City of License: Kalispell. **Station DMA:** Missoula. **Rank:** 169.

Circulation © 2001 Nielsen Coverage based on Nielsen study.

Grand Total	Cable TV Households	Non-cable TV Households	Total TV Households
Estimated Station Totals*	25,360	23,140	48,500
Average Weekly Circulation (2001)	17,738	7,536	25,273
Average Daily Circulation (2001)			14,311
Station DMA Total	Cable TV Households	Non-cable TV Households	Total TV Households
Estimated Station Totals*	21,250	20,340	41,590
Average Weekly Circulation (2001)	14,639	7,256	21,894
Average Daily Circulation (2001)			12,715
Other DMA Total	Cable TV Households	Non-cable TV Households	Total TV Households
Estimated Station Totals*	4,110	2,800	6,910
Average Weekly Circulation (2001)	3,099	280	3,379
Average Daily Circulation (2001)			1,596

*Estimated station totals are sums of the Nielsen TV and Cable TV household estimates for each county in which the station registers viewing of more than 5% as per the Nielsen Survey Methods.

Montana—Lewistown

KBAO **Ch. 13**

Network Service: NBC.

Licensee: Sunbelt Communications Co., 1500 Foremaster Lane, Las Vegas, NV 89101.

Studio: 103 W. Lindale Ave., Helena, MT 59604.

Phone: 702-642-3333. **Fax:** 702-657-3423.

Technical Facilities: Channel No. 13 (210-216 MHz). Authorized power: 5-kw visual. Antenna: 1929-ft. above av. terrain, 190-ft. above ground, 5869-ft. above sea level.

Latitude	47°	10'	46"
Longitude	109°	32'	05"

Requests modification of CP for change to 5.3-kw visual, 1880-ft. above av. terrain, 26-ft. above ground, 5823-ft. above sea level, lat. 47° 10' 40", long. 109° 32' 05". BMPCT-990520KE.

Transmitter: NW 1/4 of SE 1/4 of Section 2, T16N, R17E, Fergus County.

FCC Proposed Digital Channel Number: Ch. 21.

Note: Latitude and longitude coordinates shown are based on the North American Datum of 1927 (NAD 27) as currently required by the Mass Media Bureau of the FCC.

Ownership: Sunbelt Communications Co. (Group Owner).

Began Operation: January 3, 2001.

Personnel:

Ralph Toddre, General Manager.

Randy Staley, Chief Engineer.

City of License: Lewiston. **Station DMA:** Great Falls. **Rank:** 187.

Nielsen Data: Not available.

Montana—Miles City

KYUS-TV

Ch. 3

(Satellite of KXGN-TV, Glendive, MT)

Network Service: NBC.

Licensee: KYUS Broadcasting Corp., 210 S. Douglas, Glendive, MT 59330.

Studio: 2035 Overland Ave., Billings, MT 59102.

Phone: 406-656-8000.

Technical Facilities: Channel No. 3 (60-66 MHz). Authorized power: 10.42-kw visual, 1.02-kw aural. Antenna: 102-ft. above av. terrain, 75-ft. above ground, 2644-ft. above sea level.

Latitude 46° 24' 48"
Longitude 105° 51' 04"

Transmitter: 1-mi. NW of Miles City.

Digital Facilities: Channel No. 13 (210-216 MHz). Power: 2.9-kw max. visual. Antenna: 98-ft. above av. terrain, 51-ft. above ground.

Latitude 46° 25' 34"
Longitude 105° 51' 38"

FCC Digital File Number: BPCDT-19991028AAX (pending).

Note: Latitude and longitude coordinates shown are based on the North American Datum of 1927 (NAD 27) as currently required by the Mass Media Bureau of the FCC.

Ownership: Glendive Broadcasting Corp. (Group Owner).

Began Operation: September 1, 1969. Sale to present owner by KOUS-TV approved by FCC February 15, 1995. Sale to KOUS-TV by Custer Broadcasting Corp. approved by FCC March 14, 1984.

Represented (sales): Roslin TV Sales.

Personnel:

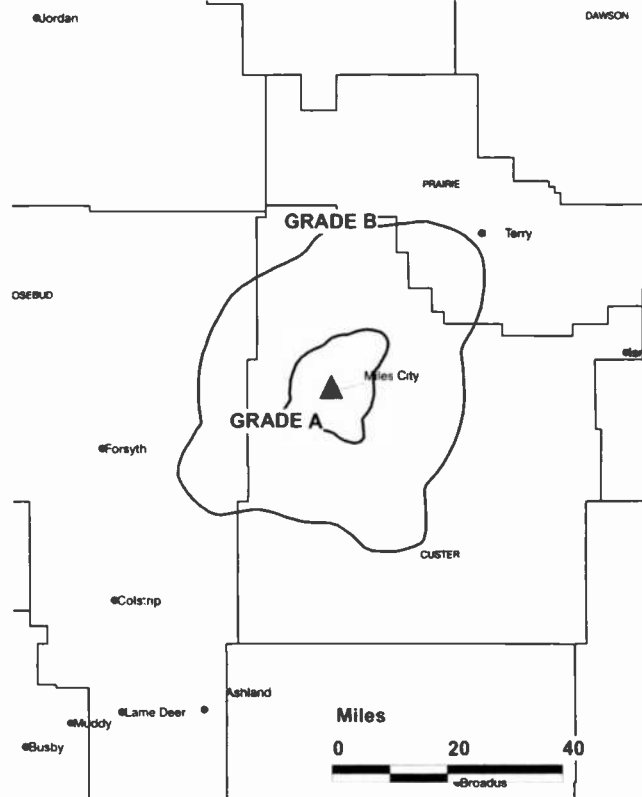
Dick Haugen, General Manager.

Tim Patrick, Chief Engineer.

Rates: On request.

City of License: Miles City. **Station DMA:** Billings. **Rank:** 170.

KYUS-TV BPCT-920406KH GRANTED: 5/29/92



© 2002 Warren Communications News

Circulation © 2001 Nielsen. Coverage based on Nielsen study.

Grand Total	Cable TV Households	Non-cable TV Households	Total TV Households
Estimated Station Totals*	290	1,740	2,030
Average Weekly Circulation (2001)	132	367	499
Average Daily Circulation (2001)			121
Station DMA Total	Cable TV Households	Non-cable TV Households	Total TV Households
Estimated Station Totals*	0	1,740	1,740
Average Weekly Circulation (2001)	0	367	367
Average Daily Circulation (2001)			84
Other DMA Total	Cable TV Households	Non-cable TV Households	Total TV Households
Estimated Station Totals*	290	0	290
Average Weekly Circulation (2001)	132	0	132
Average Daily Circulation (2001)			38

*Estimated station totals are sums of the Nielsen TV and Cable TV household estimates for each county in which the station registers viewing of more than 5% as per the Nielsen Survey Methods.

Montana—Missoula

KECI-TV Ch. 13

(Operates satellites KCFW-TV, Kalispell & KTVM, Butte, MT)

Network Service: NBC.

Licensee: Eagle Communications Inc., 340 W. Main St., Missoula, MT 59802.

Studio: 340 W. Main St., Missoula, MT 59802.

Phone: 405-721-2063. Fax: 406-549-6507.

E-mail: news@keci.com, office@keci.com

Web Site: http://www.keci.com

Technical Facilities: Channel No. 13 (210-216 MHz). Authorized power: 300-kw visual, 30-kw aural. Antenna: 2000-ft. above av. terrain, 289-ft. above ground, 7060-ft. above sea level.

Latitude 47° 01' 05"
Longitude 114° 00' 41"

Transmitter: 10-mi. N of Missoula, near Evaro.

Digital Facilities: Channel No. 40 (626-632 MHz). Power: 116-kw max. visual. Antenna: 2021-ft. above av. terrain, 141-ft. above ground.

Latitude 47° 01' 04"
Longitude 114° 00' 47"

FCC Digital File Number: BPCDT-19991015ABC (pending).

Note: Latitude and longitude coordinates shown are based on the North American Datum of 1927 (NAD 27) as currently required by the Mass Media Bureau of the FCC.

Multichannel TV Sound: Stereo only.

Satellite Earth Stations: Harris, 3-meter Ku-band; Harris, 4.5-meter C-band; Harris, 7-meter Ku-band; Paracclipse, 4.5-meter C-band; Vertex, 4.5-meter Ku-band; Andrew, Harris, N/A-Com receivers.

SNG Mobile Dish: Harris-Allied, 1.8-meter Ku-band.

News Services: AP, NBC News Channel.

Ownership: Lamco Communications Inc. (Group Owner).

Began Operation: July 1, 1954. Sale to KMSO-TV Inc. (Dale G. Moore) by Mosby's Inc. approved by FCC September 11, 1964 (Television Digest, Vol. 4:32, 38). Sale to Precht Communications Inc. by Dale G. Moore approved by FCC August 24, 1978. Sale to present owner by Precht Communications Inc. approved by FCC April 29, 1998.

Represented (sales): Continental Television Sales.

Represented (legal): Koteen & Naftalin LLP.

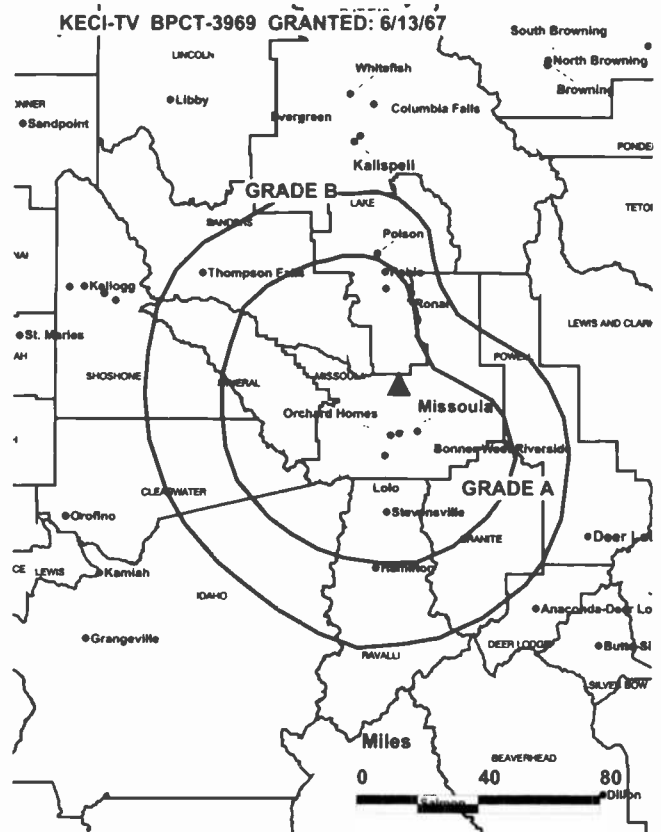
Represented (engineering): Cohen, Dippell & Everist PC.

Personnel:

Keith Sommer, General Manager.

Jean Zo:el, Program & Promotion Director.

Jim Hannon, News Director.



© 2002 Warren Communications News

Tim Karst, Chief Engineer.

Jill Twardoski, Business Manager.

Rates: On request.

City of License: Missoula. Station DMA: Missoula. Rank: 169.

Circulation © 2001 Nielsen. Coverage based on Nielsen study.

Grand Total	Cable TV Households	Non-cable TV Households	Total TV Households
Estimated Station Totals*	28,940	40,720	69,660
Average Weekly Circulation (2001)	23,270	20,800	44,070
Average Daily Circulation (2001)			24,836
Station DMA Total	Cable TV Households	Non-cable TV Households	Total TV Households
Estimated Station Totals*	28,020	35,880	63,900
Average Weekly Circulation (2001)	22,700	19,993	42,693
Average Daily Circulation (2001)			24,320
Other DMA Total	Cable TV Households	Non-cable TV Households	Total TV Households
Estimated Station Totals*	920	4,840	5,760
Average Weekly Circulation (2001)	570	807	1,377
Average Daily Circulation (2001)			515

*Estimated station totals are sums of the Nielsen TV and Cable TV household estimates for each county in which the station registers viewing of more than 5% as per the Nielsen Survey Methods.

Montana—Missoula

KPAX-TV Ch. 8

Network Service: CBS.

Licensee: KPAX Communications Inc., Box 4827, Missoula, MT 59806.

Studio: 2204 Regent St., Missoula, MT 59801.

Mailing Address: Box 4827, Missoula, MT 59806.

Phone: 406-542-4400. **Fax:** 406-543-7111.

E-mail: kpax@kpax.com

Web Site: http://www.kpax.com

Technical Facilities: Channel No. 8 (180-186 MHz). Authorized power: 275-kw max. & 257-kw horizontal visual, 51.5-kw max. & 48-kw horizontal aural. Antenna: 2150-ft. above av. terrain, 284-ft. above ground, 7101-ft. above sea level.

Latitude 47° 01' 06"
Longitude 114° 00' 41"

Transmitter: TV Mountain, 4-mi. E of Evaro.

Digital Facilities: Channel No. 35 (596-602 MHz). Power: 22.7-kw max. visual. Antenna: 2043-ft. above av. terrain, 180-ft. above ground.

Latitude 47° 01' 06"
Longitude 114° 00' 41"

FCC Digital File Number: BPCDT-19991029ABV. Granted: June 9, 2000.

Note: Latitude and longitude coordinates shown are based on the North American Datum of 1927 (NAD 27) as currently required by the Mass Media Bureau of the FCC.

Multichannel TV Sound: Stereo and separate audio program.

Satellite Earth Stations: Scientific-Atlanta, C-band; Scientific-Atlanta, Ku-band; Scientific-Atlanta receivers.

News Services: AP, All News Network, Montana TV Network News.

Ownership: Evening Post Publishing Co. (Group Owner).

Began Operation: May 1, 1970. Sale to present owner by SJL Inc. approved by FCC October 31, 1986. Previous sale to SJL by Garryowen Corp. approved by FCC December 23, 1983.

Represented (sales): Seltel Inc.

Represented (legal): Dow, Lohnes & Albertson PLLC.

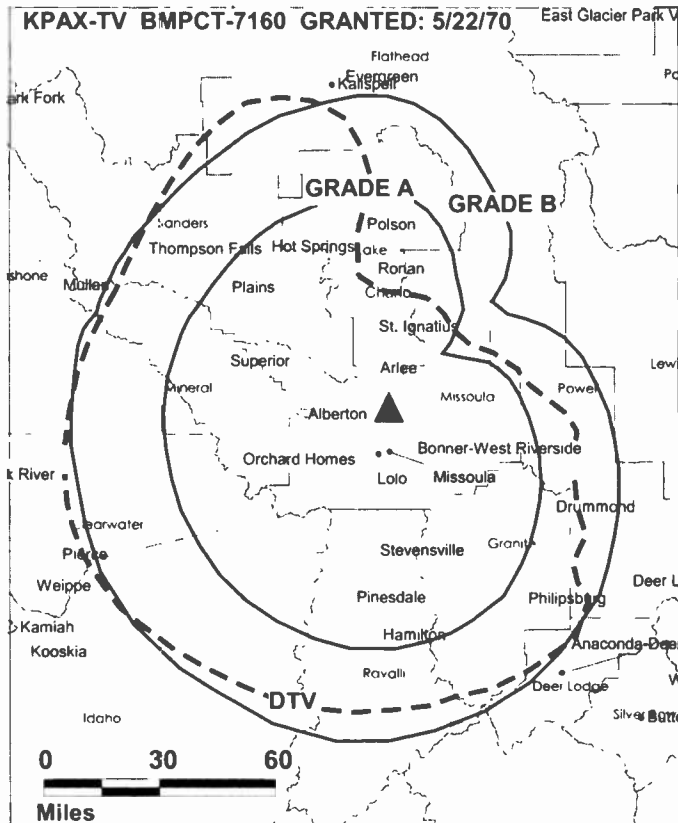
Personnel:

Robert Hermis, General Manager.

Paul Shoemaker, News Director.

Tammy Engle, Program Director & Operations Manager.

Larry Arbaugh, Chief Engineer.



© 2002 Warren Communications News

Highest 30 Sec. Rate: \$400.

City of License: Missoula. **Station DMA:** Missoula. **Rank:** 169.

Circulation © 2001 Nielsen. Coverage based on Nielsen study.

Grand Total	Cable TV Households	Non-cable TV Households	Total TV Households
Estimated Station Totals*	28,020	39,320	67,340
Average Weekly Circulation (2001)	20,705	19,611	40,316
Average Daily Circulation (2001)			24,724
Station DMA Total	Cable TV Households	Non-cable TV Households	Total TV Households
Estimated Station Totals*	28,020	35,880	63,900
Average Weekly Circulation (2001)	20,705	19,336	40,041
Average Daily Circulation (2001)			24,651
Other DMA Total	Cable TV Households	Non-cable TV Households	Total TV Households
Estimated Station Totals*	0	3,440	3,440
Average Weekly Circulation (2001)	0	275	275
Average Daily Circulation (2001)			73

*Estimated station totals are sums of the Nielsen TV and Cable TV household estimates for each county in which the station registers viewing of more than 5% as per the Nielsen Survey Methods.

Montana—Missoula

KTMF
Ch. 23

Network Service: ABC.

Licensee: MMM License LLC, 900 Laskin Rd., Virginia Beach, VA 23451.

Studio: 2230 Stephens Ave., Missoula, MT 59801.

Phone: 405-542-8900. **Fax:** 406-728-4800.

E-mail: ktrmf@ktrmf.com

Web Site: http://www.ktrmf.com

Technical Facilities: Channel No. 23 (524-530 MHz). Authorized power: 1820-kw max. visual. A tenna: 2106-ft. above av. terrain, 256-ft. above ground, 7047-ft. above sea level.

Latitude 47° 01' 10"
Longitude 114° 00' 46"

Transmitter: TV Mountain, approx. 10.56-mi. N of Missoula.

Digital Facilities: Channel No. 36 (602-608 MHz). Power: 122-kw max. visual. Antenna: 6972-ft. above av. terrain, 180-ft. above ground.

Latitude 47° 01' 10"
Longitude 114° 00' 46"

FCC Digital File Number: BPCDT-19991101AY (pending).

Note: Latitude and longitude coordinates shown are based on the North American Datum of 1927 (NAD 27) as currently required by the Mass Media Bureau of the FCC.

Multichannel TV Sound: Stereo only.

Satellite Earth Stations: C-band; Ku-band; M/A-Com receivers.

Ownership: Max Media (Group Owner).

Began Operation: November 16, 1990. Sale to present owner by Continental Television Network Inc. approved by FCC February 5, 2001.

Represented (sales): Blair Television.

Represented (legal): Reddy, Begley & McCormick.

Represented (engineering): Peter V. Gureckis & Associates.

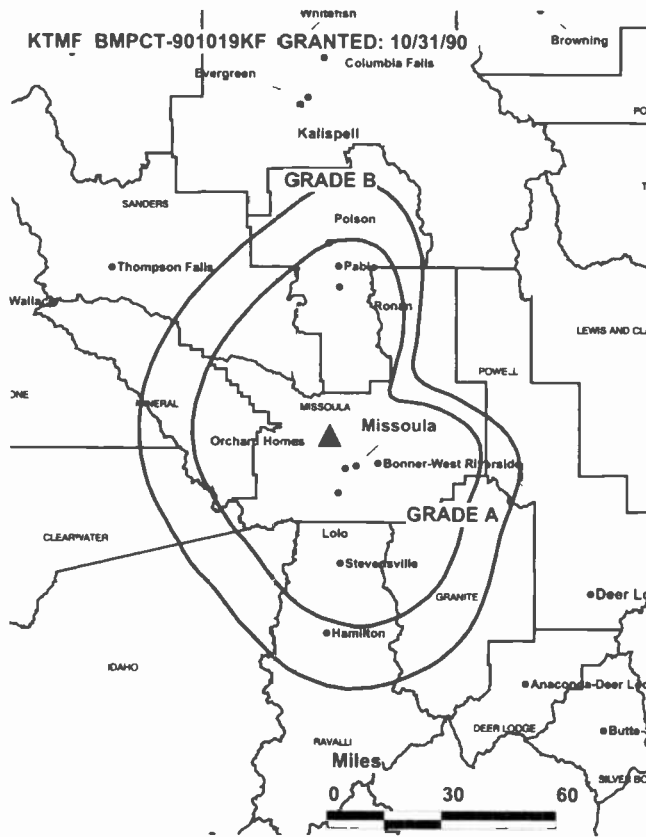
Personnel:

Cheryl A. Cordeiro, General Manager.

Linda Baumann, Station & National Sales Manager.

Jim Kazora, Chief Engineer.

Linda Julius, Program Director.



© 2002 Warren Communications News

Dawnelle Sorrel, Traffic Coordinator.

Highest 30 Sec. Rate: \$550.

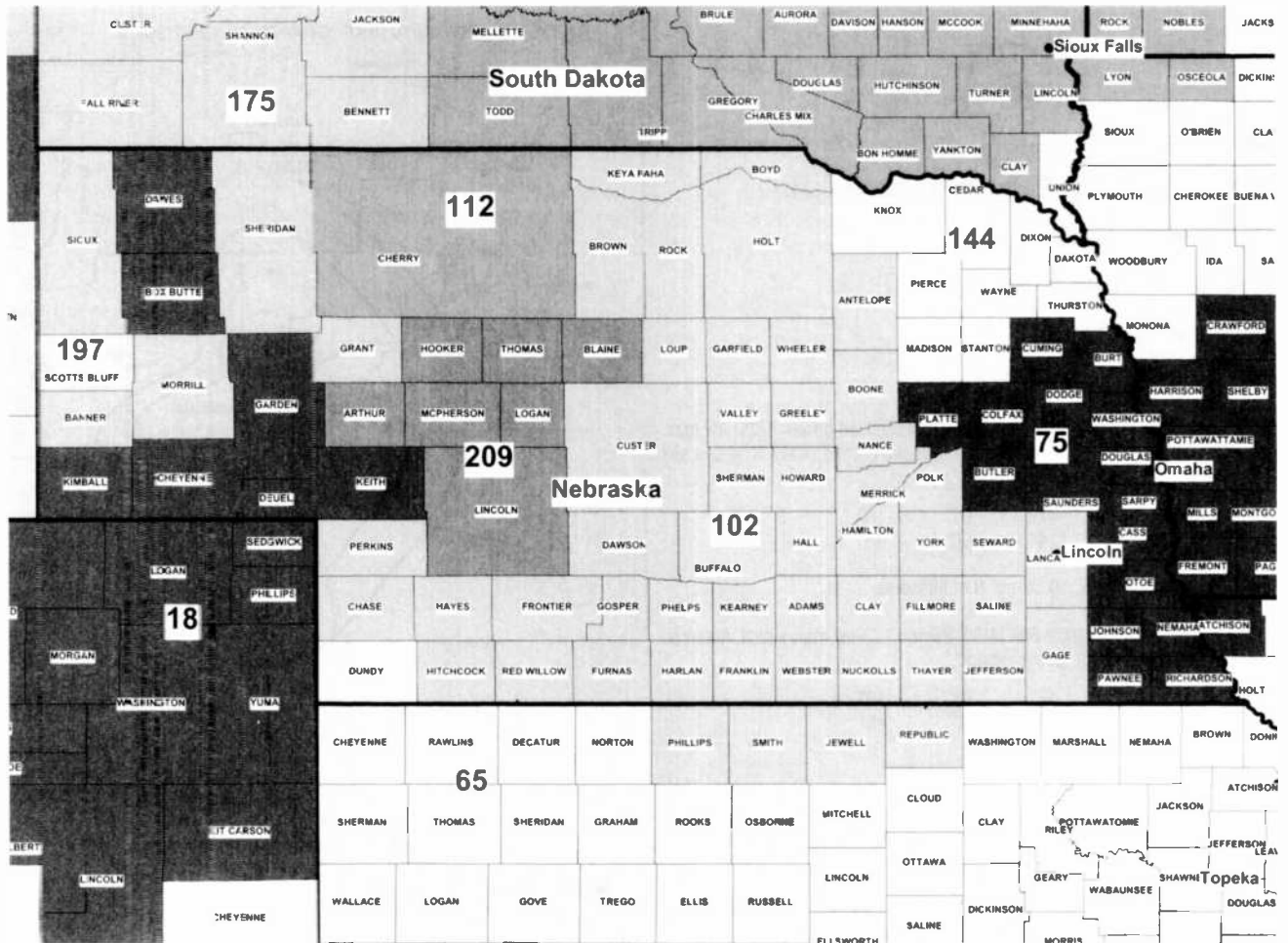
City of License: Missoula. **Station DMA:** Missoula. **Rank:** 169.

Circulation © 2001 Nielsen. Coverage based on Nielsen study.

Grand Total	Cable		Total
	TV Households	Non-cable TV Households	
Estimated Station Totals*	45,720	42,970	88,690
Average Weekly Circulation (2001)	28,871	14,173	43,049
Average Daily Circulation (2001)			18,347

Station DMA Total	Cable		Total
	TV Households	Non-cable TV Households	
Estimated Station Totals*	45,720	42,970	88,690
Average Weekly Circulation (2001)	28,871	14,178	43,049
Average Daily Circulation (2001)			18,347

*Estimated station totals are sums of the Nielsen TV and Cable TV household estimates for each county in which the station registers viewing of more than 5% as per the Nielsen Survey Methods.



© 2002 Warren Communications News

MARKET	NIelsen DMA TV HOUSEHOLDS	RANK	MARKET AREA COMMERCIAL STATIONS
Denver, CO	1,381,260	18	KCEC (50), KCNC-TV (4), KDEN (25), KDVR (31), KDVR-DT (32), KFCT (22), KFNR (11), KMAS-TV (24), KMGH-DT (17), KMGH-TV (7), KPXC-TV (59), KREG-TV (3), KTVD (20), KTVJ (14), KTVS (3), KUSA-TV (9), KWGN-TV (2), KWHD (53)
Wichita-Hutchinson, KS	452,770	65	KAAS-TV (18), KAKE-TV (10), KBDK (14), KBSD-TV (6), KBSh-TV (7), KBSL-TV (10), KLBV (4), KSAS-TV (24), KSCC (36), KSNK (2), KSNL (11), KSNW (3), KUPK-TV (13), KWCH-TV (12), KWCV (33)
Omaha, NE	386,160	75	KETV (7), KMTV (3), KPTM (42), KXVO (15), WOWT (6)
Lincoln & Hastings-Kearney, NE	269,270	102	KGin (11), KHAS-TV (5), KHGI-TV (13), KLKE (24), KLKN (8), KOLN (10), KSNB-TV (4), KSNK (8), KTVG (17), KWNB-TV (6)
Sioux Falls-Mitchell, SD	237,790	112	KABY-TV (9), KAUN (36), KDLO-TV (3), KDLT-TV (46), KDLY-TV (5), KELO-TV (11), KPLO-TV (6), KPry-TV (4), KSFY-TV (13), KTTM (12), KTTW (17)
Sioux City, IA	154,300	144	KCAU-TV (9), KMEG (14), KPTH (44), KTIV (4)
Rapid City, SD	88,500	175	KCLO-TV (15), KEVN-TV (7), KHSD-TV (11), KIVV-TV (5), KNBN (21), KOTA-TV (3), KSGW-TV (12)
Cheyenne, WY-Scottsbluff, NE-Stering, CO	51,840	197	KDUH-TV (4), KGWN-TV (5), KKTU (33), KLWY (27), KSTF (10)
North Platte, NE	15,260	209	KNOP-TV (2)

State Cross Reference List

Communities that receive programs of stations that are located elsewhere.

- KSTF, Gering See Scottsbluff, NE
- KHGI-TV, Hastings See Kearney, NE
- KGin & KTVG, Kearney See Grand Island, NE
- KHAS-TV, Kearney See Hastings, NE

Nebraska Analog Station Totals as of December 1, 2001

	VHF	UHF	TOTAL
Commercial Television	14	4	18
Educational Television	5	4	9
	19	8	27

Nebraska—Albion

KLKE Ch. 24 (Satellite of KLKN, Lincoln, NE)

Network Service: ABC.

Licensee: Citadel Communications LLC, 3240 S. 10th St., Lincoln, NE 68502.

Studio: See KLKN, Lincoln, NE.

Mailing Address: 3240 S. 10th St., Lincoln, NE 68502.

Phone: 402-434-8000. **Fax:** 402-436-2236.

Technical Facilities: Channel No. 24 (530-536 MHz). Authorized power: 2590-kw visual. Antenna: 1240-ft. above av. terrain, 1234-ft. above ground, 3248-ft. above sea level.

Latitude 41° 56' 26"
Longitude 98° 16' 56"

Transmitter: 10-mi. W of Elgin & 3.2-mi. S of Rte. 70.

Digital Facilities: Channel No. 23 (524-530 MHz). Power: 1000-kw max. visual. Antenna: 1175-ft. above av. terrain, 1170-ft. above ground.

Latitude 41° 56' 26"
Longitude 98° 16' 56"

FCC Digital File Number: BMPCDT-20000428ABC. Granted: February 8, 2001.

Note: Latitude and longitude coordinates shown are based on the North American Datum of 1927 (NAD 27) as currently required by the Mass Media Bureau of the FCC.

Ownership: Citadel Communications Co. LLC (Group Owner).

Began Operation: March 29, 1996.

Personnel: See KLKN, Lincoln, NE.

Rates: On request.

City of License: Albion.

Station DMA: Lincoln & Hastings-Keamey. Rank: 102.

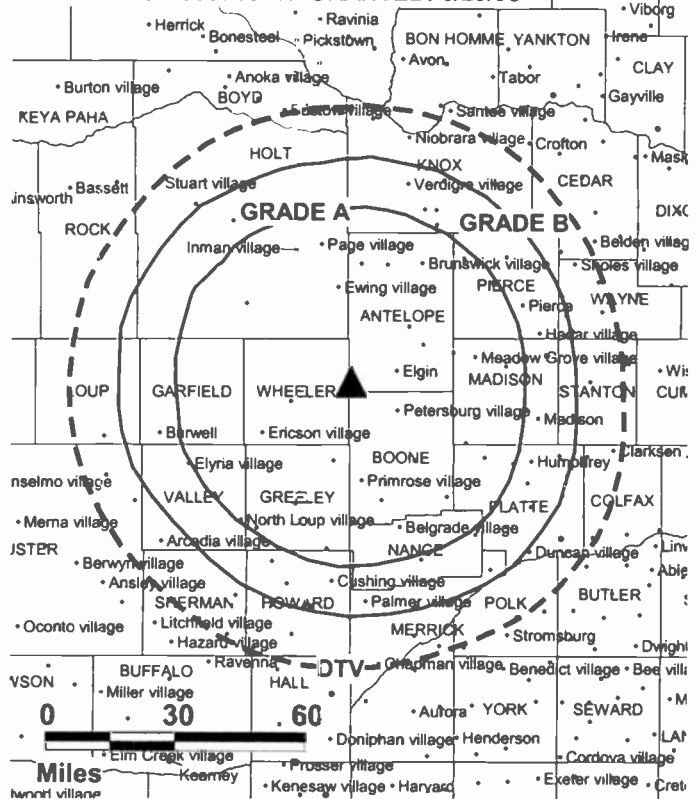
Data by Design

This data is available in comma-delimited format for use in your own database or spreadsheet software!

For information call 800.771.9202



KLKE BPCT-930726KH GRANTED: 6/29/95



© 2002 Warner Communications News

Circulation © 2001 Nielsen. Coverage based on Nielsen study.

Grand Total	Cable TV Households	Non-cable TV Households	Total TV Households
Estimated Station Totals*	5,780	8,620	14,400
Average Weekly Circulation (2001)	2,911	2,491	5,402
Average Daily Circulation (2001)			2,044
Station DMA Total	Cable TV Households	Non-cable TV Households	Total TV Households
Estimated Station Totals*	5,780	4,920	10,700
Average Weekly Circulation (2001)	2,911	1,632	4,543
Average Daily Circulation (2001)			1,864
Other DMA Total	Cable TV Households	Non-cable TV Households	Total TV Households
Estimated Station Totals*	0	3,700	3,700
Average Weekly Circulation (2001)	0	859	859
Average Daily Circulation (2001)			179

* Estimated station totals are sums of the Nielsen TV and Cable TV household estimates for each county in which the station registers viewing of more than 5% as per the Nielsen Survey Methods.

Nebraska—Grand Island

KGIN
Ch. 11
(Satellite of KOLN, Lincoln, NE)

Network Service: CBS.

Licensee: KOLN/KGIN License Inc., Box 48, Albany, GA 31703.

Studio: 123 N. Locust, Lincoln, NE 68802.

Mailing Address: Box 30350, Lincoln, NE 68503.

Phone: 308-382-6100. **Fax:** 308-382-3216.

E-mail: kgintv@computer-concepts.com

Web Site: <http://www.kolnkgintv.com>

Technical Facilities: Channel No. 11 (198-204 MHz). Authorized power: 316-kw visual, 55.5-kw aural. Antenna: 1009-ft. above av. terrain, 1069-ft. above ground, 3149-ft. above sea level.

Latitude 40° 35' 14"
 Longitude 98° 48' 10"

Transmitter: 10-mi. NE of Minden, near Hartwell.

Digital Facilities: Channel No. 32 (578-584 MHz). Power: 830.6-kw max. visual. Antenna: 898-ft. above av. terrain, 880-ft. above ground, 2095-ft. above sea level.

Latitude 40° 35' 14"
 Longitude 98° 48' 10"

FCC Digital File Number: BPCDT-990812KF. Granted: September 21, 1999.

Note: Latitude and longitude coordinates shown are based on the North American Datum of 1927 (NAD 27) as currently required by the Mass Media Bureau of the FCC.

Satellite Earth Stations: 5-meter Ku & C-band; Microdyne, 7-meter C-band; Prodelin, 5-meter Ku & C-band; Microdyne, Standard Electronics receivers.

News Services: AP, CBS, U.S. Weather Bureau.

Ownership: Gray Communications Systems Inc. (Group Owner).

Began Operation: October 1, 1961. Sale to present owner by Busse Broadcasting Corp. approved by FCC July 30, 1998 (*Television Digest*, Vol. 38:3).

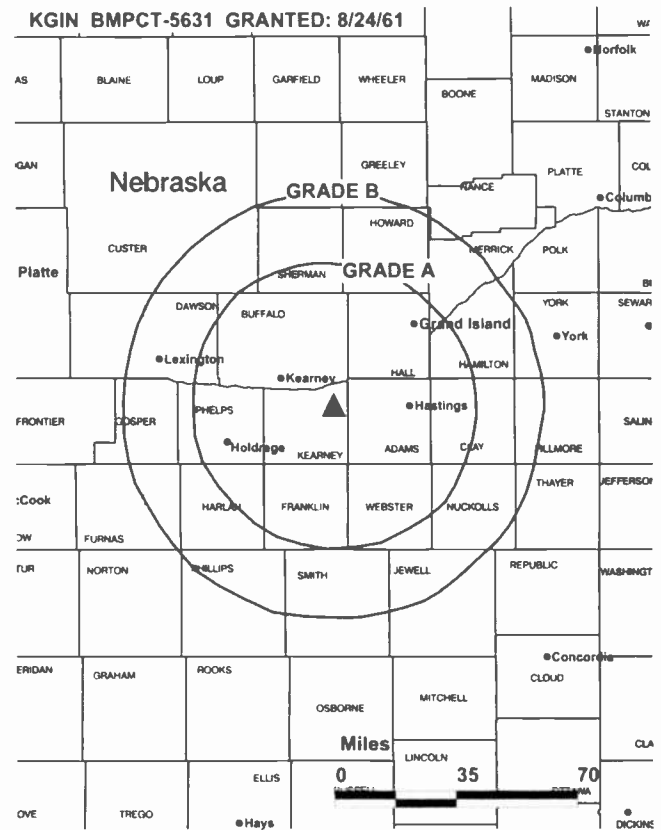
Represented (sales): TeleRep Inc.

Represented (legal): Venable, Baetjer, Howard & Civiletti LLP.

Represented (engineering): Lohnes & Culver.

Personnel: See KOLN, Lincoln, NE.

Rates: On request.



© 2002 Warren Communications News

City of License: Grand Island. **Station DMA:** Lincoln & Hastings-Keamey. **Rank:** 102.

Circulation © 2001 Nielsen. Coverage based on Nielsen study.

Grand Total	Cable TV Households	Non-cable TV Households	Total TV Households
Estimated Station Totals*	70,330	51,520	121,850
Average Weekly Circulation (2001)	49,780	24,199	73,979
Average Daily Circulation (2001)			40,875
Station DMA Total	Cable TV Households	Non-cable TV Households	Total TV Households
Estimated Station Totals*	59,920	44,920	104,840
Average Weekly Circulation (2001)	43,666	22,774	66,439
Average Daily Circulation (2001)			37,331
Other DMA Total	Cable TV Households	Non-cable TV Households	Total TV Households
Estimated Station Totals*	10,410	6,600	17,010
Average Weekly Circulation (2001)	6,115	1,425	7,540
Average Daily Circulation (2001)			3,545

*Estimated station totals are sums of the Nielsen TV and Cable TV household estimates for each county in which the station registers viewing of more than 5% as per the Nielsen Survey Methods.

Nebraska—Grand Island

KTVG
Ch. 17

(Operates satellite KSNB-TV, Superior, NE)

Network Service: FOX.

Licensee: Hill Broadcasting Co. Inc., 211-D S. 5th St., Gadsden, AL 35901.

Studio: 7938 S. U.S. Hwy. 281, Doniphan, NE 68832.

Mailing Address: Box 717, Grand Island, NE 68802-0717.

Phone: 308-384-1717. **Fax:** 308-384-1986.

E-mail: ktvg17@tcgcs.com

Web Site: <http://www.ktvg.com>

Technical Facilities: Channel No. 17 (488-494 MHz). Authorized power: 105.3-kw max. visual. Antenna: 197-ft. above av. terrain, 207-ft. above ground, 2090-ft. above sea level.

Latitude 40° 51' 14"
Longitude 98° 26' 06"

Holds CP for change to 3890-kw max. visual, 610-ft. above av. terrain, 571-ft. above ground, 2595-ft. above sea level; lat. 40° 43' 44", long. 98° 34' 13", transmitter to 12100 Rainforth Rd., 3-mi. N of Prosser. BMPCT-981013KF.

Transmitter: 2-mi. W & 2.3-mi. S of the junction of Hwys. 30 & 281.

Digital Facilities: Channel No. 19 (500-506 MHz). Power: 1000-kw max. visual. Antenna: 610-ft. above av. terrain, 571-ft. above ground.

Latitude 40° 43' 44"
Longitude 98° 34' 13"

FCC Digital File Number: BPCDT-19991015ABA. Granted: November 24, 2000.

Note: Latitude and longitude coordinates shown are based on the North American Datum of 1927 (NAD 27) as currently required by the Mass Media Bureau of the FCC.

Ownership: Hill Broadcasting Co. Inc.

Began Operation: September 15, 1993.

Represented (legal): Fletcher, Heald & Hildreth PLC.

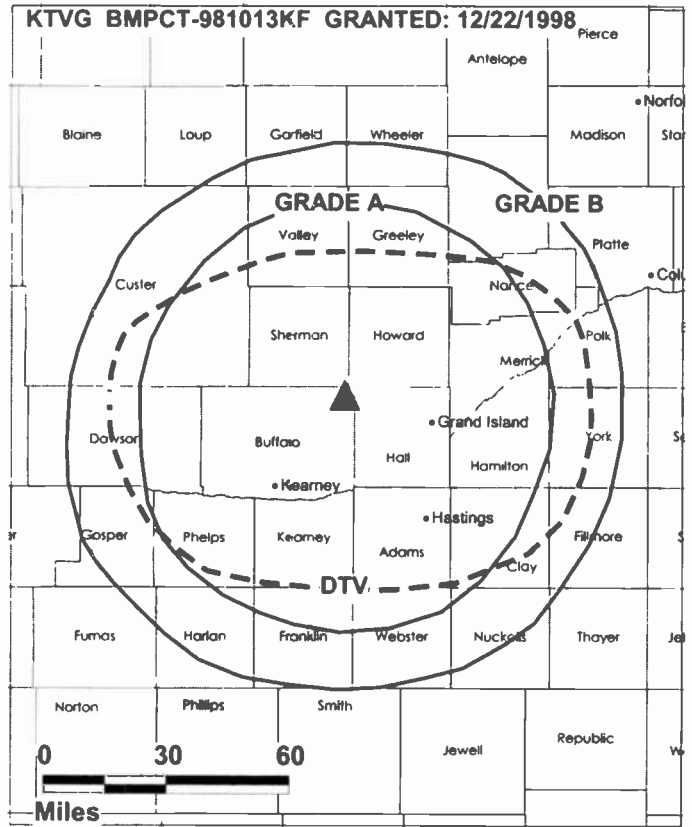
Represented (engineering): Gary M. McGlothlen.

Personnel:

Lee McAliley, General Manager.

Doug Conrad, Sales Manager.

Jerry Fuehrer, Chief Engineer.



© 2002 Warren Communications News

Donna Montgomery, Business Manager.

Rates: On request.

City of License: Grand Island. **Station DMA:** Lincoln & Hastings-Kearney. **Rank:** 102.

Circulation © 2001 Nielsen. Coverage based on Nielsen study.

Grand Total	Cable TV Households	Non-cable TV Households	Total TV Households
Estimated Station Totals*	37,570	47,650	85,220
Average Weekly Circulation (2001)	12,746	10,825	23,571
Average Daily Circulation (2001)			8,825
Station DMA Total	Cable TV Households	Non-cable TV Households	Total TV Households
Estimated Station Totals*	37,570	47,650	85,220
Average Weekly Circulation (2001)	12,746	10,825	23,571
Average Daily Circulation (2001)			8,825

*Estimated station totals are sums of the Nielsen TV and Cable TV household estimates for each county in which the station registers viewing of more than 5% as per the Nielsen Survey Methods.

Nebraska—Hastings

KHAS-TV Ch. 5

Network Service: NBC.

Licensee: North Platte Television Inc., North Hwy. 83, N. Platte, NE 69101.

Studio: 6475 Osborne Dr. W., Hastings, NE 68902.

Mailing Address: Box 578, Hastings, NE 68902.

Phone: 402-463-1321. **Fax:** 402-463-6551.

E-mail: khasstv@khasstv.com

Web Site: <http://www.khas.com>

Technical Facilities: Channel No. 5 (76-82 MHz). Authorized power: 100-kw visual, 20-kw aural. Antenna: 730-ft. above av. terrain, 767-ft. above ground, 2707-ft. above sea level.

Latitude 40° 39' 06"
Longitude 98° 23' 04"

Transmitter: Hwy. 281, 3-mi. N of Hastings.

Digital Facilities: Channel No. 21 (512-518 MHz). Power: 1000-kw max. visual. Antenna: 1335-ft. above av. terrain, 1250-ft. above ground.

Latitude 40° 36' 08"
Longitude 98° 50' 27"

FCC Digital File Number: BPCT-20000501ABV. Granted: February 8, 2001.

Note: Latitude and longitude coordinates shown are based on the North American Datum of 1927 (NAD 27) as currently required by the Mass Media Bureau of the FCC.

Multichannel TV Sound: Stereo only.

Satellite Earth Stations: Harris, 6.1-meter C-band; RCA, 3.9-meter Ku-band; Harris, M/A-Com receivers.

News Services: AP, NBC News Channel, WSI.

Ownership: Shively Communications (Group Owner).

Began Operation: January 1, 1956. Sale to North Platte TV (Shively Communications) from Nebraska Television Corp. approved by FCC August 27, 1997 (*Television Digest*, Vol. 37:23).

Represented (sales): Millennium Sales & Marketing.

Represented (legal): Fletcher, Heald & Hildreth PLC.

Personnel:

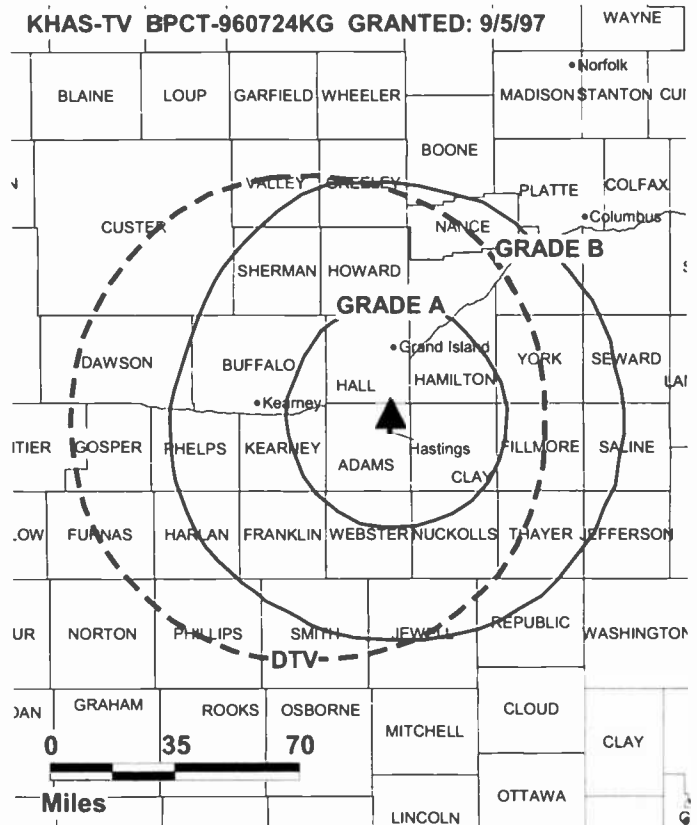
Ulysses Carlini Jr., General Manager.

Dennis Kellogg, News Director.

Jackie Ackerman, Program Director.

Ann Gragert, Business Manager.

KHAS-TV BPCT-960724KG GRANTED: 9/5/97



Highest 30 Sec. Rate: \$350.

City of License: Hastings. **Station DMA:** Lincoln & Hastings-Kearney. **Rank:** 102.

Circulation © 2001 Nielsen. Coverage based on Nielsen study.

Grand Total	Cable TV Households	Non-cable TV Households	Total TV Households
Estimated Station Totals*	61,270	38,990	100,260
Average Weekly Circulation (2001)	38,977	17,674	56,650
Average Daily Circulation (2001)			25,757
Station DMA Total	Cable TV Households	Non-cable TV Households	Total TV Households
Estimated Station Totals*	61,270	37,770	99,040
Average Weekly Circulation (2001)	38,977	17,487	56,464
Average Daily Circulation (2001)			25,745
Other DMA Total	Cable TV Households	Non-cable TV Households	Total TV Households
Estimated Station Totals*	0	1,220	1,220
Average Weekly Circulation (2001)	0	187	187
Average Daily Circulation (2001)			12

*Estimated station totals are sums of the Nielsen TV and Cable TV household estimates for each county in which the station registers viewing of more than 5% as per the Nielsen Survey Methods.

Nebraska—Hayes Center

KWNB-TV Ch. 6

(Satellite of KHGI-TV, Kearney-Hastings-Grand Island, NE)

Network Service: ABC.

Licensee: Pappas Telecasting of Central Nebraska, a California Ltd. Partnership, 500 S. Chinowth Rd., Visalia, CA 93277.

Studio: See KHGI-TV, Kearney-Hastings-Grand Island, NE.

Mailing Address: Box 220, Kearney, NE 68848-0220.

Phone: 308-743-2494. **Fax:** 308-743-2644.

E-mail: news@ntv.keamey.net

Technical Facilities: Channel No. 6 (82-88 MHz). Authorized power: 100-kw visual, 10-kw aural. Antenna: 725-ft. above av. terrain, 541-ft. above ground, 3806-ft. above sea level.

Latitude 40° 37' 32"
Longitude 101° 01' 46"

Transmitter: 8-mi. N of Hayes Center.

Digital Facilities: Channel No. 18 (494-500 MHz). Power: 1000-kw max. visual. Antenna: 649-ft. above av. terrain, 465-ft. above ground.

Latitude 40° 37' 32"
Longitude 101° 01' 45"

FCC Digital File Number: BPCDT-19991101U. Granted: June 9, 2000.

Note: Latitude and longitude coordinates shown are based on the North American Datum of 1927 (NAD 27) as currently required by the Mass Media Bureau of the FCC.

Satellite Earth Station: Prodelin, 5-meter; Standard Components receivers.

News Services: ABC NewsOne, AP, National Weather Service, Sports News Satellite, WSI.

Ownership: Pappas Telecasting Companies (Group Owner).

Began Operation: February 9, 1956. Sale to Fant Broadcasting Co. LLC by bankruptcy trustee Joseph Girard approved by FCC May 13, 1993. Sale to Blackstar Communications approved by FCC December 15, 1995, but not consummated. Sale to present owner by Fant Broadcasting Co. LLC approved by FCC February 17, 1999.

Represented (sales): Petry Television Inc.


Represented (engineering): Denny & Associates PC.

Personnel: See KHGI-TV, Kearney-Hastings-Grand Island, NE.

Rates: On request.

City of License: Hayes Center. **Station DMA:** Lincoln & Hastings-Keamey. **Rank:** 102.

KWNB-TV BPCT-20000405BQ GRANTED: 4/28/2000



Circulation © 2001 Nielsen. Coverage based on Nielsen study.

Grand Total	Cable TV Households	Non-cable TV Households	Total TV Households
Estimated Station Totals*	18,370	16,800	35,170
Average Weekly Circulation (2001)	10,698	3,656	14,355
Average Daily Circulation (2001)			6,655
Station DMA Total	Cable TV Households	Non-cable TV Households	Total TV Households
Estimated Station Totals*	7,840	5,880	13,720
Average Weekly Circulation (2001)	4,127	1,880	6,006
Average Daily Circulation (2001)			3,227
Other DMA Total	Cable TV Households	Non-cable TV Households	Total TV Households
Estimated Station Totals*	10,530	10,920	21,450
Average Weekly Circulation (2001)	6,572	1,777	8,348
Average Daily Circulation (2001)			3,429

*Estimated station totals are sums of the Nielsen TV and Cable TV household estimates for each county in which the station registers viewing of more than 5% as per the Nielsen Survey Methods.

Nebraska—Kearney-Hastings-Grand Island

KHGI-TV

Ch. 13

(Operates satellite KWNB-TV, Hayes Center, NE)

Network Service: ABC.

Licensee: Pappas Broadcasting of Central Nebraska, a California Ltd. Partnership, 500 S. Chinoweth Rd., Visalia, CA 93277.

Studio: 13-mi. S of Kearney on Hwy. 44.

Mailing Address: Box 220, Kearney, NE 68848-0220; Box 380, Doniphan, NE 68832.

Phone: 308-743-2494. **Fax:** 308-743-2644.

Technical Facilities: Channel No. 13 (210-216 MHz). Authorized power: 316-kw visual, 31.6-kw aural. Antenna: 1110-ft. above av. terrain, 1163-ft. above ground, 3240-ft. above sea level.

Latitude 40° 39' 20"
Longitude 98° 52' 04"

Holds CP for change to 1115-ft. above av. terrain, 1121-ft. above ground, 3199-ft. above sea level; lat. 40° 39' 27", long. 98° 51' 24". BPC2-20000405ABT.

Transmitter: 6-mi. S of Gibbon.

Digital Facilities: Channel No. 36 (602-608 MHz). Power: 838-kw max. visual. Antenna: 1047-ft. above av. terrain, 1053-ft. above ground.

Latitude 40° 39' 27"
Longitude 98° 51' 24"

FCC Digital File Number: BPCDT-19991101ADT. Granted: February 1, 2001.

Note: Latitude and longitude coordinates shown are based on the North American Datum of 1927 (NAD 27) as currently required by the Mass Media Bureau of the FCC.

Satellite Earth Station: Prodelin, 5-meter; Standard Components receivers.

News Services: ABC NewsDne, AP, National Weather Service, Sports News Satellite, WSI.

Ownership: Pappas Telecasting Companies (Group Owner).

Began Operation: December 24, 1953. Sale to NTV Enterprises by Bi-States Co. (F. Wayne Brewster, et al.) approved by FCC April 29, 1974 (*Television Digest*, Vol. 14:7). Sale to Amataro Group by NTV Enterprises approved by FCC November 16, 1979 (Vol. 19:24). Sale to Gordon Broadcasting Inc. by Amataro Group approved by FCC January 17, 1986. Sale to Sterling Communications by Gordon Broadcasting Inc. approved by FCC February 27, 1989, but not consummated. Assignment to Joseph C. Amataro, Receiver, approved by FCC June 28, 1989. Assignment to Joseph Girard, Receiver, approved by FCC November 22, 1991. Sale to Fant Broadcasting Co. of Nebraska Inc. granted by FCC May 13, 1993 (Vol. 33:7). Sale to Blackstar Communications approved by FCC December 15, 1995, but not consummated. Sale to present owner by Fant Broadcasting Co. LLC approved by FCC February 11, 1999.

Represented (sales): Petry Television Inc.

Represented (engineering): Denny & Associates PC.

Personnel:

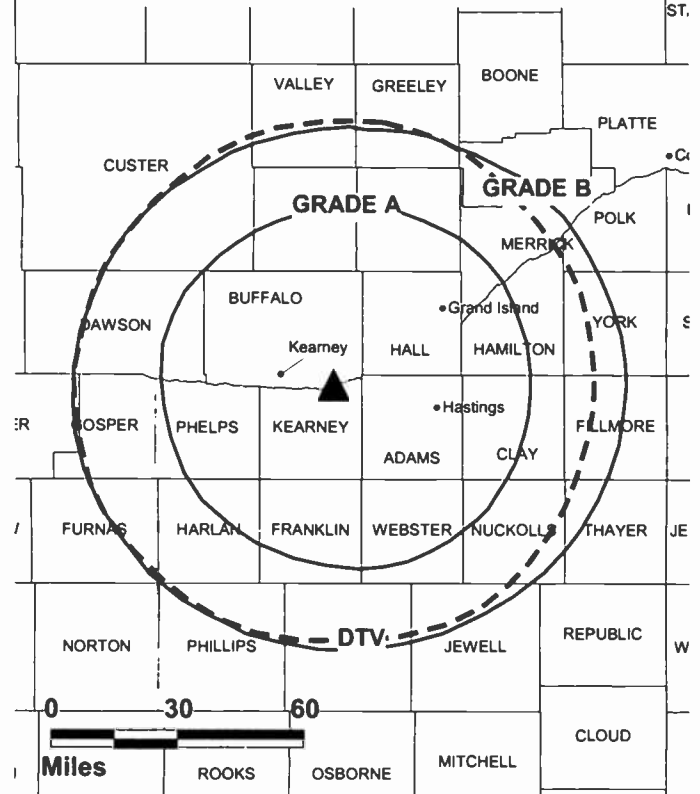
Steve Morris, Vice President & General Manager.

Ron Barbarita, General Sales Manager.

Brian Seibel, Regional Marketing Representative.

Jerry Fuehrer, Chief Engineer.

KHGI-TV BPC2-20000405ABT GRANTED: 9/14/2000



© 2002 Warren Communications News

Mark Baumert, News Director.

Cheryl Alkirk, Business Manager.

Stephanie King, Advertising, Promotion & Publicity.

Mike Wallace, Production Manager.

Scott Swenson, Programming Coordinator.

Highest 30 Sec. Rate: \$1500.

City of License: Kearney. **Station DMA:** Lincoln & Hastings-Kearney. **Rank:** 102.

Circulation © 2001 Nielsen. Coverage based on Nielsen study.

Grand Total	Cable TV Households	Non-cable TV Households	Total TV Households
Estimated Station Totals*	65,650	43,640	109,290
Average Weekly Circulation (2001)	45,762	23,611	69,373
Average Daily Circulation (2001)			41,169
Station DMA Total	Cable TV Households	Non-cable TV Households	Total TV Households
Estimated Station Totals*	64,360	37,420	101,780
Average Weekly Circulation (2001)	45,019	22,831	67,850
Average Daily Circulation (2001)			40,900
Other DMA Total	Cable TV Households	Non-cable TV Households	Total TV Households
Estimated Station Totals*	1,290	6,220	7,510
Average Weekly Circulation (2001)	743	780	1,523
Average Daily Circulation (2001)			269

*Estimated station totals are sums of the Nielsen TV and Cable TV household estimates for each county in which the station registers viewing of more than 5% as per the Nielsen Survey Methods.

Nebraska—Lincoln

KLKN
Ch. 8

(Operates satellite KLKE, Albion, NE)

Network Service: ABC.

Licensee: Citadel Communications LLC, 3240 S. 10th St., Lincoln, NE 68502.

Studio: 3240 S. 10th St., Lincoln, NE 68502.

Phone: 402-434-8000. **Fax:** 402-436-2236.

Technical Facilities: Channel No. 8 (180-186 MHz). Authorized power: 316-kw visual. Antenna: 1240-ft. above av. terrain, 1200-ft. above ground, 2785-ft. above sea level.

Latitude 40° 52' 59"
Longitude 97° 18' 20"

Transmitter: 2-mi. SE of Utica.

Digital Facilities: Channel No. 31 (572-578 MHz). Power: 1000-kw max. visual. Antenna: 1234-ft. above av. terrain, 1200-ft. above ground, 1582-ft. above sea level.

Latitude 40° 52' 59"
Longitude 97° 18' 19"

FCC Digital File Number: BMPCDT-20000428ABB. Granted: February 12, 2001.

Note: Latitude and longitude coordinates shown are based on the North American Datum of 1927 (NAD 27) as currently required by the Mass Media Bureau of the FCC.

Satellite Earth Stations: ChannelMaster, 5-meter; Pinzone, 3.7-meter; Pinzone, 5-meter; Pinzone receivers.

Ownership: Citadel Communications Co. LLC (Group Owner).

Began Operation: December 5, 1964. Sale to present owner as KCAN, Albion, by Amataro Group Inc. approved by FCC November 12, 1986. Began operation as KLKN, Lincoln, April 1, 1996 (*Television Digest*, Vol. 34:50; 35:27).

Represented (sales): Continental Television Sales.

Represented (legal): Latham & Watkins.

Represented (engineering): Denny & Associates PC.

Personnel

Roger Moody, Vice President & General Manager.

Susan Christensen, General Sales Manager.

Suzanne Ramsel, Sales Manager.

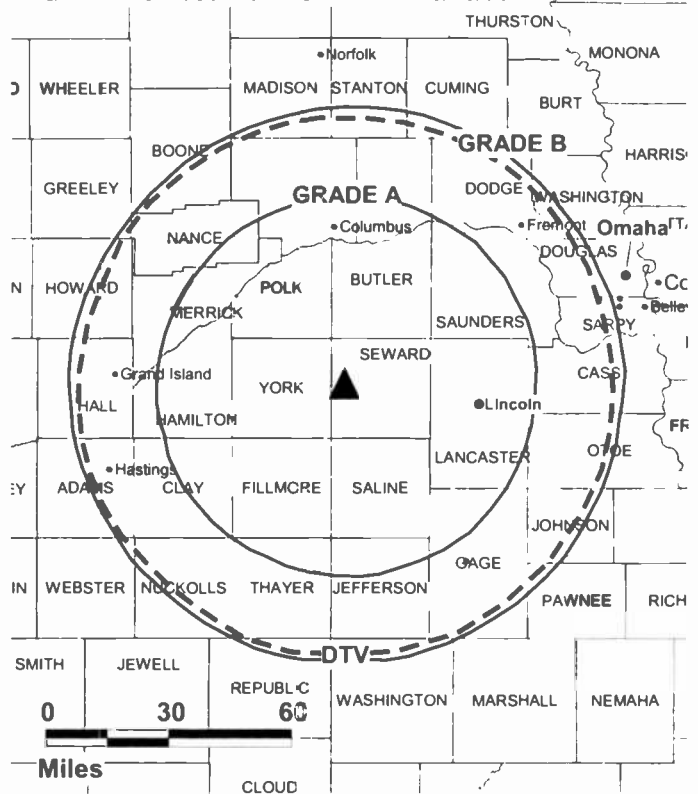
Dan Ackerman, Chief Engineer.

Randal Stanley, News Director.

Jeff Swanson, Program Director.

Becky Wiese, Promotion Director.

KLKN BPCT-930726KI GRANTED: 6/26/95



© 2002 Warrar Communications News

Steve Anderson, Business Manager

Rates: On request.

City of License: Lincoln. **Station DMA:** Lincoln & Hastings-Kearney. **Rank:** 102.

Circulation © 2001 Nielsen. Coverage based on Nielsen study

Grand Total	Cable TV Households	Non-cable TV Households	Total TV Households
Estimated Station Totals*	155,520	72,040	227,560
Average Weekly Circulation (2001)	71,572	26,729	98,301
Average Daily Circulation (2001)			45,425
Station DMA Total	Cable TV Households	Non-cable TV Households	Total TV Households
Estimated Station Totals*	127,770	47,640	175,410
Average Weekly Circulation (2001)	65,437	21,877	87,313
Average Daily Circulation (2001)			41,230
Other DMA Total	Cable TV Households	Non-cable TV Households	Total TV Households
Estimated Station Totals*	27,750	24,400	52,150
Average Weekly Circulation (2001)	6,135	4,852	10,987
Average Daily Circulation (2001)			4,195

*Estimated station totals are sums of the Nielsen TV and Cable TV household estimates for each county in which the station registers viewing of more than 5% as per the Nielsen Survey Methods

Nebraska—Lincoln

KOLN

Ch. 10

(Operates satellite KGIN, Grand Island, NE)

Network Service: CBS.

Licensee: KOLN/KGIN License Inc., Box 48, Albany, GA 31703.

Studio: 40th & W Sts., Lincoln, NE 68503.

Mailing Address: Box 30350, Lincoln, NE 68503.

Phone: 402-467-4321. **Fax:** 402-467-9210.

Technical Facilities: Channel No. 10 (192-198 MHz). Authorized power: 316-kw visual, 31.6-kw aural. Antenna: Omnidirectional, 1490-ft. above av. terrain, 1500-ft. above ground, 3030-ft. above sea level.

Latitude 40° 48' 11"
Longitude 97° 10' 52"

Transmitter: 6-mi. E of Beaver Crossing.

Digital Facilities: Channel No. 25 (536-542 MHz). Power: 679.8-kw max. visual. Antenna: 1395-ft. above av. terrain, 1370-ft. above ground.

Latitude 40° 48' 11"
Longitude 97° 10' 52"

FCC Digital File Number: BPCDT-990812KG. Granted: October 20, 1999.

Note: Latitude and longitude coordinates shown are based on the North American Datum of 1927 (NAD 27) as currently required by the Mass Media Bureau of the FCC.

Satellite Earth Stations: Microdyne, 5-meter Ku & C-band; Microdyne, 7-meter C-band; Prodelin, 5-meter Ku & C-band; Microdyne, Standard Electronics receivers.

News Services: AP, U.S. Weather Bureau.

Ownership: Gray Communications Systems Inc. (Group Owner).

Began Operation: February 18, 1953. Sale to Fetzer Broadcasting Co. approved by FCC March 24, 1954; transfer to John Fetzer approved by FCC November 15, 1955 (*Television Digest*, Vol. 9:30, 34; 10:9, 13, 20). Sale to Gillett by Fetzer Communications Inc. approved by FCC October 29, 1985. Sale to Busse Broadcasting Corp. by Gillette Broadcasting approved by FCC July 31, 1987. Sale to present owner by Busse Broadcasting Corp. approved by FCC July 30, 1998 (Vol. 38:3).

Represented (sales): TeleRep Inc.

Represented (legal): Pepper & Corazzini LLP.

Represented (engineering): Lohnes & Culver.

Personnel:

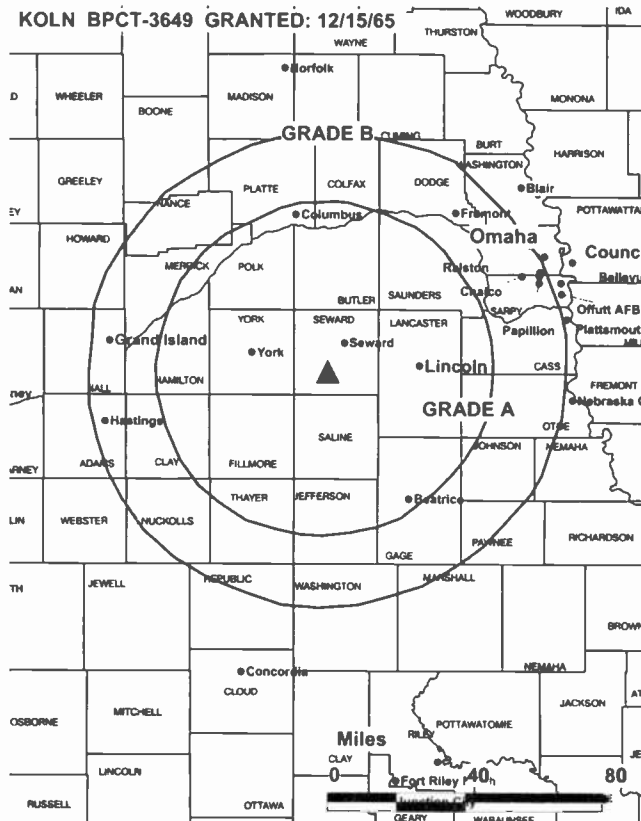
Frank Jonas, President & General Manager.

Kris Ryan, General & National Sales Manager.

Marty Winters, Local Sales Manager.

Brent Haun, Chief Engineer & Operations Manager.

Randy Lube, News Director.



© 2002 Warren Communications News

Charlie Peterson, Program, Promotion & Administration Manager.

Lisa Guill, Production Supervisor.

Tish Gade-Jones, Controller.

Highest 30 Sec. Rate: \$2500.

City of License: Lincoln. **Station DMA:** Lincoln & Hastings-Keamey. **Rank:** 102.

Circulation © 2001 Nielsen. Coverage based on Nielsen study.

Grand Total	Cable	Non-cable	Total
	TV Households	TV Households	TV Households
Estimated Station Totals*	181,480	82,300	263,780
Average Weekly Circulation (2001)	106,971	36,816	143,787
Average Daily Circulation (2001)			84,423
Station DMA Total	Cable	Non-cable	Total
	TV Households	TV Households	TV Households
Estimated Station Totals*	117,890	42,510	160,400
Average Weekly Circulation (2001)	80,998	25,952	106,950
Average Daily Circulation (2001)			66,284
Other DMA Total	Cable	Non-cable	Total
	TV Households	TV Households	TV Households
Estimated Station Totals*	63,590	39,790	103,380
Average Weekly Circulation (2001)	25,973	10,863	36,837
Average Daily Circulation (2001)			18,139

*Estimated station totals are sums of the Nielsen TV and Cable TV household estimates for each county in which the station registers viewing of more than 5% as per the Nielsen Survey Methods.

Nebraska—McCook-Oberlin, Kansas

KSNK
Ch. 8
 (Satellite of KSNW, Wichita, KS)

Network Service: NBC.

Licensee: Emmis Television License Corp. of Honolulu, 3500 W. Olive Ave., Suite 300, Burbank, CA 91505-4604.

Studio: U.S. Hwy. W. 36, Oberlin, KS 67749.

Mailing Address: Box 238, Oberlin, KS 67749.

Phone: 913-475-2248. **Fax:** 913-475-3944.

Technical Facilities: Channel No. 8 (180-186 MHz). Authorized power: 297.2-kw visual, 29.5-kw aural. Antenna: 710-ft. above av. terrain, 677-ft. above ground, 3537-ft. above sea level.

Latitude 39° 49' 48"
 Longitude 100° 42' 04"

Transmitter: U.S. Hwy. 36 W, 9-mi. W of Oberlin.

Latitude 39° 49' 48"
 Longitude 100° 42' 04"

Note: Latitude and longitude coordinates shown are based on the North American Datum of 1927 (NAD 27) as currently required by the Mass Media Bureau of the FCC.

Satellite Earth Station: M/A-Com, 4-meter; M/A-Com receivers.

News Services: AP, CNN Newsource, Conus, KSN.

Ownership: Emmis Communications Corp. (Group Owner).

Began Operation: October 16, 1959. Sale to SJL Broadcast Management Corp. by The Standard Corp. approved by FCC August 5, 1988. Sale to Lee Enterprises Inc. by SJL Broadcasting Management Corp. approved by FCC June 27, 1995. Transfer to present owner by Lee Enterprises Inc. approved by FCC September 27, 2000 (Television Digest, Vol. 40:20).

Represented (sales): Continental Television Sales.

Represented (legal): Latham & Watkins.

Represented (engineering): du Treil, Lundin & Rackley Inc.

Personnel:

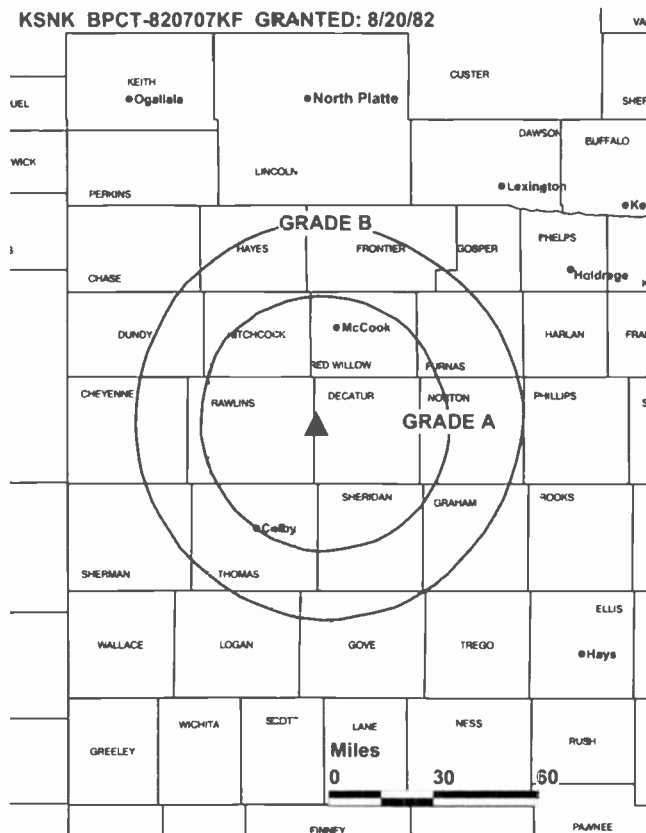
Gloria Becker, General Manager.

Jim Bowers, Chief Engineer.

Julie Kennedy, News Director.

Rates: On request.

KSNK BPCT-820707KF GRANTED: 8/20/82



© 2002 Warren Communications News

City of License: McCook. **Station DMA:** Lincoln & Hastings-Keamey. **Rank:** 102.

Circulation © 2001 Nielsen. Coverage based on Nielsen study.

Grand Total:	Cable TV Households	Non-cable TV Households	Total TV Households
Estimated Station Totals*	10,250	7,140	17,390
Average Weekly Circulation (2001)	6,284	2,434	8,718
Average Daily Circulation (2001)			4,199
Station DMA Total	Cable TV Households	Non-cable TV Households	Total TV Households
Estimated Station Totals*	8,150	6,570	14,720
Average Weekly Circulation (2001)	4,313	1,911	6,224
Average Daily Circulation (2001)			2,882
Other DMA Total	Cable TV Households	Non-cable TV Households	Total TV Households
Estimated Station Totals*	2,100	570	2,670
Average Weekly Circulation (2001)	1,971	523	2,493
Average Daily Circulation (2001)			1,317

*Estimated station totals are sums of the Nielsen TV and Cable TV household estimates for each county in which the station registers viewing of more than 5% as per the Nielsen Survey Methods

Nebraska—North Platte

KNOP-TV Ch. 2

Network Service: NBC.

Licensee: North Platte Television Inc., Box 749, North Platte, NE 69103.

Studio: 4.7-mi NE of North Platte on Hwy. 83 N.

Mailing Address: Box 749, North Platte, NE 69101.

Phone: 308-532-2222. **Fax:** 308-532-9579.

E-mail: knop@nponl.ne.net

Web Site: <http://www.knop.msnc.com>

Technical Facilities: Channel No. 2 (54-60 MHz). Authorized power: 100-kw visual, 15-kw aural. Antenna: 630-ft. above av. terrain, 609-ft. above ground, 3621-ft. above sea level.

Latitude 41° 12' 13"
Longitude 100° 43' 58"

Transmitter: 4.7-mi. NNE of center of town.

Digital Facilities: Channel No. 22 (518-524 MHz). Power: 1000-kw max. visual. Antenna: 820-ft. above av. terrain, 850-ft. above ground.

Latitude 41° 06' 13"
Longitude 100° 58' 52"

FCC Digital File Number: BPCDT-19991101AJA. Granted: April 24, 2001.

Note: Latitude and longitude coordinates shown are based on the North American Datum of 1927 (NAD 27) as currently required by the Mass Media Bureau of the FCC.

News Service: AP.

Ownership: Shively Communications (Group Owner).

Began Operation: December 15, 1958. Sale to present owner by group headed by Fred E. Shrake & Mac Smock approved by FCC June 16, 1967.

Represented (sales): Millennium Sales & Marketing.

Represented (engineering): Denny & Associates PC.

Personnel:

Ulysses A. Carlini, Vice President & General Manager.

Gregg Hoover, Program & Promotion Director.

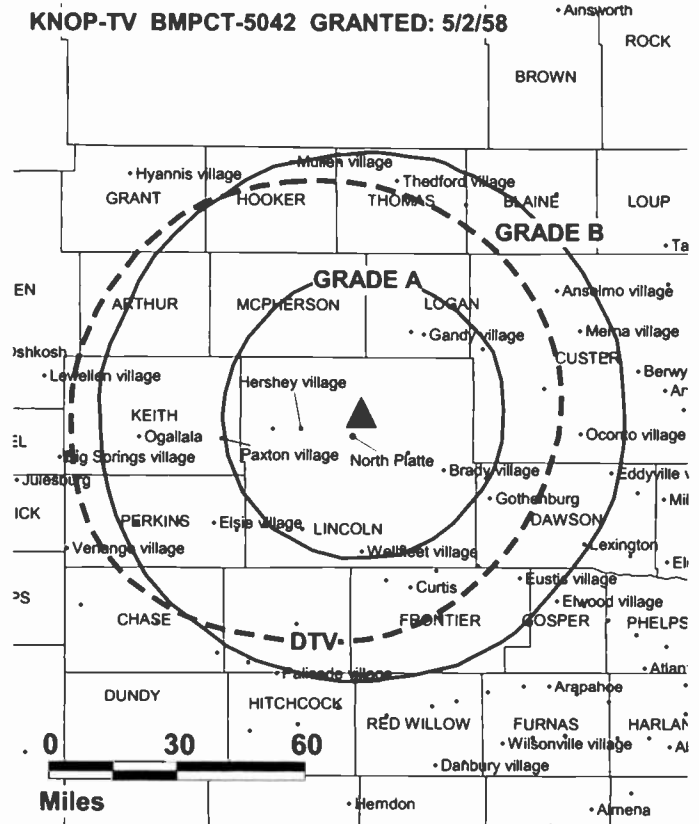
Jacque Harms, News Director.

Joe Swift, Sports Director.

Mike McNeil, Chief Engineer.

Mike Perry, Traffic Director.

KNOP-TV BMPCT-5042 GRANTED: 5/2/58



© 2002 Warren Communications News

Rates: On request.

City of License: North Platte. **Station DMA:** North Platte. **Rank:** 209.

Circulation © 2001 Nielsen. Coverage based on Nielsen study.

Grand Total	Cable TV Households	Non-cable TV Households	Total TV Households
Estimated Station Totals*	19,470	13,120	32,590
Average Weekly Circulation (2001)	13,448	4,707	18,155
Average Daily Circulation (2001)			11,148
Station DMA Total	Cable TV Households	Non-cable TV Households	Total TV Households
Estimated Station Totals*	9,720	4,570	14,290
Average Weekly Circulation (2001)	8,474	3,292	11,766
Average Daily Circulation (2001)			8,082
Other DMA Total	Cable TV Households	Non-cable TV Households	Total TV Households
Estimated Station Totals*	9,750	8,550	18,300
Average Weekly Circulation (2001)	4,974	1,415	6,389
Average Daily Circulation (2001)			3,066

*Estimated station totals are sums of the Nielsen TV and Cable TV household estimates for each county in which the station registers viewing of more than 5% as per the Nielsen Survey Methods.

Nebraska—Omaha

KETV
Ch. 7

Network Service: ABC.

Licensee: KETV Hearst-Argyle Television Inc., 888 7th Ave., New York, NY 10106.

Studio: 2665 Douglas St., Omaha, NE 68131.

Phone: 402-345-7777. **Fax:** 402-978-8922.

Web Site: <http://www.themahachannel.com>

Technical Facilities: Channel No. 7 (174-180 MHz). Authorized power: 316-kw visual, 31.6-kw aural. Antenna: 1360-ft. above av. terrain, 1363-ft. above ground, 2549-ft. above sea level.

Latitude 41° 18' 32"
Longitude 96° 01' 37"

Transmitter: 5600 N. 72nd St.

Digital Facilities: Channel No. 20 (506-512 MHz). Power: 526.7-kw max. visual. Antenna: 1224-ft. above av. terrain, 1165-ft. above ground, 2350-ft. above sea level.

Latitude 41° 18' 32"
Longitude 96° 01' 37"

Transmitter: 5200 N. 72nd St.

FCC Digital File Number: BPCDT-970617KF. Granted: June 6, 2001.

Note: Latitude and longitude coordinates shown are based on the North American Datum of 1927 (NAD 27) as currently required by the Mass Media Bureau of the FCC.

Multichannel TV Sound: Stereo only.

Satellite Earth Stations: Andrew, 6-meter Ku & C-band; Andrew, 7.3-meter C-band; BMS, 6-meter C-band; M/A-Corn, 3-meter Ku-band; Avantek, M/A-Corn receivers.

News Services: ABC NewsOne, AP, Conus, UPI.

Ownership: Hearst-Argyle Television Inc. (Group Owner).

Began Operation: September 17, 1957. Sale to present owner by Pulitzer Publishing Co. approved by FCC November 24, 1998 (*Television Digest*, Vol. 38:22, 48). Sale to Pulitzer Publishing Co. by Peter Kiewit Sons' Inc. (publisher of *Omaha World-Herald*) approved by FCC February 26, 1976 (Vol. 15:45). Sale of newspaper and TV station began with transfer of newspaper and 45% of KETV in 1962 and was completed the following year when transfer of the remaining 55% of KETV was approved by FCC June 11, 1963 (Vol. 2:45, 3:23).

Represented (sales): Eagle Television Sales.

Represented (legal): Brooks, Pierce, McLendon, Humphrey & Leonard.

Personnel:

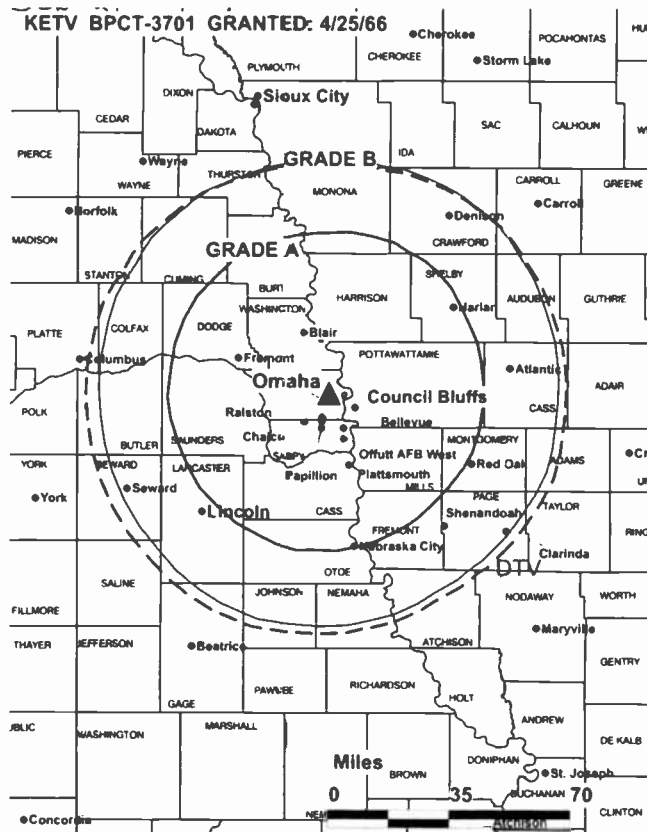
Richard J. Dyer, President & General Manager.

John Curry, General Sales Manager.

Brian Sather, National Sales Manager.

Paul Trnisi, Promotion Director.

Jerry Olson, Operations Manager.



© 2002 Warren Communications News

RoseAnn Shannon, News Director.

Warren Behrens, Chief Engineer.

Rebecca Addison, Business Manager.

Highest 30 Sec. Rate: \$5000.

City of License: Omaha. **Station DMA:** Omaha. **Rank:** 75.

Circulation © 2011 Nielsen. Coverage based on Nielsen study.

Grand Total	Cable TV Households	Non-cable TV Households	Total TV Households
Estimated Station Totals*	390,590	137,560	528,150
Average Weekly Circulation (2001)	274,338	87,701	362,039
Average Daily Circulation (2001)			197,422
Station DMA Total	Cable TV Households	Non-cable TV Households	Total TV Households
Estimated Station Totals*	260,280	100,330	360,610
Average Weekly Circulation (2001)	214,842	76,199	291,040
Average Daily Circulation (2001)			167,806
Other DMA Total	Cable TV Households	Non-cable TV Households	Total TV Households
Estimated Station Totals*	130,310	37,230	167,540
Average Weekly Circulation (2001)	59,496	11,502	70,998
Average Daily Circulation (2001)			29,616

*Estimated station totals are sums of the Nielsen TV and Cable TV household estimates for each county in which the station registers viewing of more than 5% as per the Nielsen Survey Methods.

Nebraska—Omaha

KMTV
Ch. 3

Network Service: CBS.

Licensee: Emmis Television License Corp. of Honolulu, 3500 W. Olive Ave., Suite 300, Burbank, CA 91505-4604.

Studio: 10714 Mockingbird Dr., Omaha, NE 68127.

Phone: 402-592-3333. **Fax:** 402-597-7698.

Web Site: <http://www.kmtv3.com>

Technical Facilities: Channel No. 3 (60-66 MHz). Authorized power: 100-kw visual, 20-kw aural. Antenna: 1370-ft. above av. terrain, 1345-ft. above ground, 2549-ft. above sea level.

Latitude 41° 18' 25.00"
Longitude 96° 01' 37.00"

Transmitter: 5400 N. 72nd St.

Digital Facilities: Channel No. 45 (656-662 MHz). Power: 1000-kw max. visual. Antenna: 1396-ft. above av. terrain, 1318-ft. above ground.

Latitude 41° 18' 24.60"
Longitude 96° 01' 36.60"

FCC Digital File Number: BPCDT-19991026ABT. Granted: October 31, 2000.

Note: Latitude and longitude coordinates shown are based on the North American Datum of 1927 (NAD 27) as currently required by the Mass Media Bureau of the FCC.

Multichannel TV Sound: Stereo only.

Satellite Earth Stations: Transmit/receive Andrew, 4.6-meter Ku-band; AFC, 3.7-meter Ku-band; Harris, 3-meter C-band; Scientific-Atlanta, 4.6-meter C-band; Scientific-Atlanta, 7-meter C-band; DX Communications, Harris, M/A-Com, Scientific-Atlanta receivers.

News Services: AP, CBS Newspath.

Ownership: Emmis Communications Corp. (Group Owner).

Began Operation: September 1, 1949. Sale to Lee Enterprises Inc. by May Broadcasting Co. approved by FCC November 7, 1986. Sale to present owner by Lee Enterprises Inc. approved by FCC September 27, 2000 (*Television Digest*, Vol. 40:20).

Represented (sales): Continental Television Sales.

Represented (legal): Wiley, Rein & Fielding.

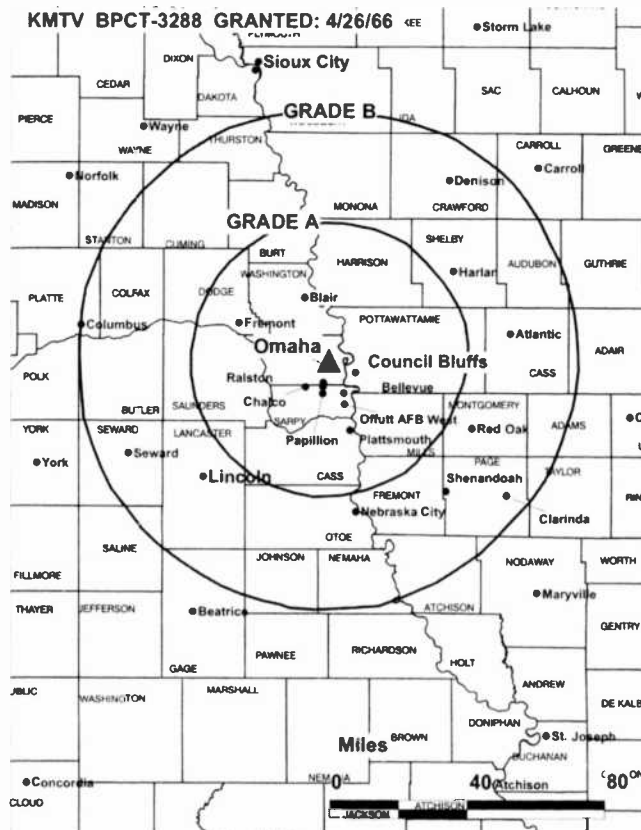
Represented (engineering): David Steel & Associates Inc.

Personnel:

Chris Leister, General Manager.

Jim McKernan, General Sales Manager.

Vicki White, National Sales Manager.



© 2002 Warren Communications News

Dominick Nardo, Marketing & Promotion Manager.

Highest 30 Sec. Rate: \$1500.

City of License: Omaha. **Station DMA:** Omaha. **Rank:** 75.

Circulation © 2001 Nielsen. Coverage based on Nielsen study.

Grand Total	Cable TV Households	Non-cable TV Households	Total TV Households
Estimated Station Totals*	385,600	132,090	517,690
Average Weekly Circulation (2001)	229,543	75,130	304,673
Average Daily Circulation (2001)			144,143
Station DMA Total	Cable TV Households	Non-cable TV Households	Total TV Households
Estimated Station Totals*	260,280	100,330	360,610
Average Weekly Circulation (2001)	186,695	68,903	255,598
Average Daily Circulation (2001)			128,090
Other DMA Total	Cable TV Households	Non-cable TV Households	Total TV Households
Estimated Station Totals*	125,320	31,760	157,080
Average Weekly Circulation (2001)	42,849	6,226	49,075
Average Daily Circulation (2001)			16,053

*Estimated station totals are sums of the Nielsen TV and Cable TV household estimates for each county in which the station registers viewing of more than 5% as per the Nielsen Survey Methods.

Nebraska—Omaha

KPTM
Ch. 42

Network Service: FOX.

Licensee: Pappas Telecasting of the Midlands, 500 S. Chinowth Rd., Visalia, CA 93277.

Studio: 4625 Famam St., Omaha, NE 68132.

Phone: 402-558-4200. **Fax:** 402-554-4290.

Web Site: <http://www.kptm.com>

Technical Facilities: Channel No. 42 (638-644 MHz). Authorized power: 5000-kw max. visual, 500-kw max. aural. Antenna: 1559-ft. above av. terrain, 1479-ft. above ground, 2689-ft. above sea level.

Latitude 41° 04' 15"
Longitude 96° 13' 30"

Holds CP for change to 1893-ft. above av. terrain, 1814-ft. above ground, 3021-ft. above sea level. BPC-870902KE.

Transmitter: 19801 Pflug Rd., Springfield.

Digital Facilities: Channel No. 43 (644-650 MHz). Power: 360-kw max. visual. Antenna: 1883-ft. above av. terrain, 1811-ft. above ground.

Latitude 41° 04' 15"
Longitude 96° 13' 30"

FCC Digital File Number: BPCDT-19991101AGZ. Granted: January 24, 2001.

Note: Latitude and longitude coordinates shown are based on the North American Datum of 1927 (NAD 27) as currently required by the Mass Media Bureau of the FCC.

Multichannel TV Sound: Stereo and separate audio program.

Satellite Earth Stations: AFC, 3.6-meter Ku-band; Harris, 6.1-meter C-band; Harris, M/A-Corr receivers.

LMA: Local marketing agreement with KXVO (W), Omaha.

Ownership: Pappas Telecasting Companies (Group Owner).

Began Operation: April 6, 1986.

Represented (sales): TeleRep Inc.

Represented (legal): Bryan Cave LLP.

Represented (engineering): Smith & Fisher; Cecil Lynch.

Personnel:

John Carpenter, Executive Vice President & General Manager.

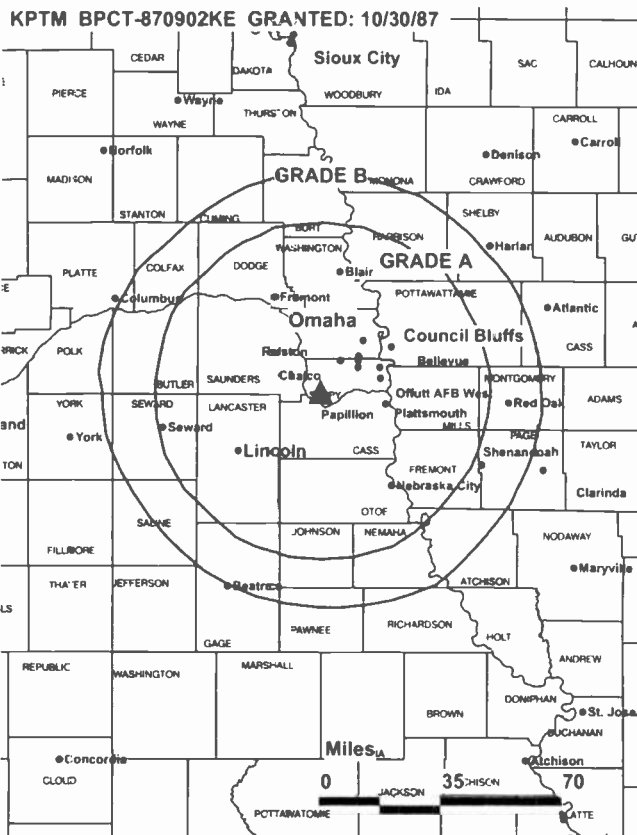
Jill Nelson, General Sales Manager.

Doug Cray, News Director.

Darlene Goldsberry, Program Manager.

Ed Zachary, Local Marketing Manager.

Phil Clark, Promotion Manager.



© 2002 Warren Communications News

Shannon McIntosh, Traffic Manager.

Rick Creager, Production Manager

Highest 30 Sec. Rate: \$2300.

City of License: Omaha. **Station DMA:** Omaha. **Rank:** 75.

Circulation © 2001 Nielsen. Coverage based on Nielsen study.

Grand Total	Cable TV Households	Non-cable TV Households	Total TV Households
Estimated Station Totals*	379,880	140,340	520,220
Average Weekly Circulation (2001)	223,616	62,780	286,396
Average Daily Circulation (2001)			119,799
Station DMA Total	Cable TV Households	Non-cable TV Households	Total TV Households
Estimated Station Totals*	260,280	100,330	360,610
Average Weekly Circulation (2001)	159,785	49,950	209,735
Average Daily Circulation (2001)			88,335
Other DMA Total	Cable TV Households	Non-cable TV Households	Total TV Households
Estimated Station Totals*	119,600	40,010	159,610
Average Weekly Circulation (2001)	63,830	12,830	76,660
Average Daily Circulation (2001)			31,464

*Estimated station totals are sums of the Nielsen TV and Cable TV household estimates for each county in which the station registers viewing of more than 5% as per the Nielsen Survey Methods

Nebraska—Omaha

KXVO
Ch. 15

Network Service: WBN.

Licensee: Mitts Telecasting Co., 205 S. West St., Suite A, Visalia, CA 93291.

Studio: 4625 Farnam St., Omaha, NE 68132.

Phone: 402-554-1500. **Fax:** 402-551-1515.

Technical Facilities: Channel No. 15 (476-482 MHz). Authorized power: 2529-kw max. visual. Antenna: 1280-ft. above av. terrain, 1200-ft. above ground, 2410-ft. above sea level.

Latitude 41° 04' 15"
Longitude 96° 13' 30"

Transmitter: 19801 Pflug Rd., Sarpy County.

Digital Facilities: Channel No. 38 (614-620 MHz). Power: 500-kw max. visual. Antenna: 1740-ft. above av. terrain, 1660-ft. above ground.

Latitude 41° 04' 15"
Longitude 96° 13' 30"

FCC Digital File Number: BPCDT-19991029ADQ. Granted: March 7, 2001.

Note: Latitude and longitude coordinates shown are based on the North American Datum of 1927 (NAD 27) as currently required by the Mass Media Bureau of the FCC.

LMA: Local marketing agreement with KPTM (F), Omaha.

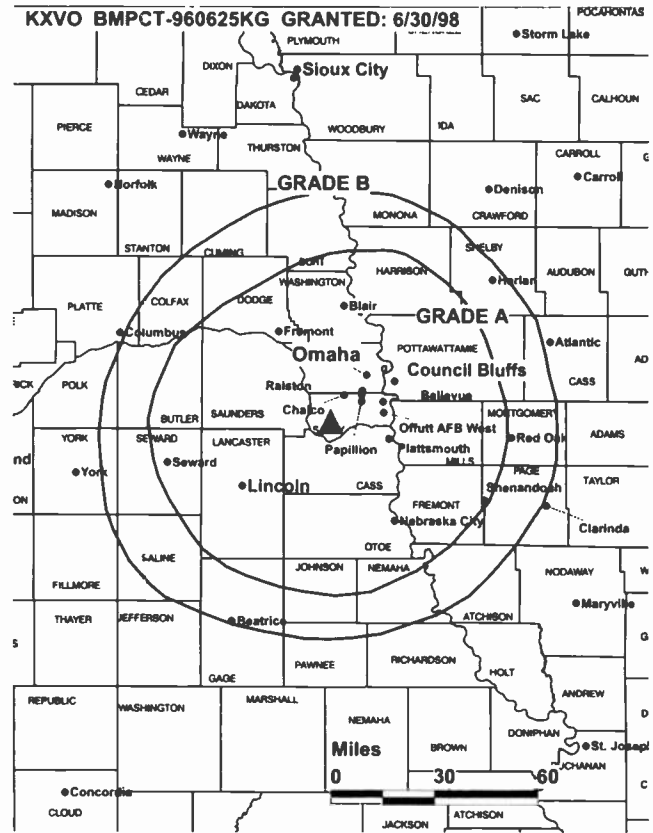
Ownership: Mitts Telecasting Co. (Group Owner).

Began Operation: June 10, 1995. Sale to present owner by Cocola Family Trust (Gary M. Cocola) approved by FCC June 13, 2000.

Represented (legal): Dow, Lohnes & Albertson PLLC.

Personnel:

- Patrick Caffrey, Chief Operator.
- Robert Epstein, General Marketing Manager.
- Tim McGaffin, Local Marketing Manager.
- Tom Markley, National Marketing Manager.
- Dale Scherbring, Chief Engineer.
- Kirk Winkler, News Director.
- Steve Rabb, Special Projects.
- Phil Clark, Promotion Manager.
- Donna Ridgley, Creative Services Director.
- Patty Moore, Business Manager.
- Rick Creager, Production Manager.



Rates: On request.

City of License: Omaha. **Station DMA:** Omaha. **Rank:** 75.

Circulation © 2001 Nielsen. Coverage based on Nielsen study.

Grand Total	Cable TV Households	Non-cable TV Households	Total TV Households
Estimated Station Totals*	369,000	137,490	506,490
Average Weekly Circulation (2001)	125,847	45,846	171,693
Average Daily Circulation (2001)			63,686

Station DMA Total	Cable TV Households	Non-cable TV Households	Total TV Households
Estimated Station Totals*	260,280	100,330	360,610
Average Weekly Circulation (2001)	90,962	35,732	126,694
Average Daily Circulation (2001)			47,803

Other DMA Total	Cable TV Households	Non-cable TV Households	Total TV Households
Estimated Station Totals*	108,720	37,160	145,880
Average Weekly Circulation (2001)	34,885	10,114	44,999
Average Daily Circulation (2001)			15,882

*Estimated station totals are sums of the Nielsen TV and Cable TV household estimates for each county in which the station registers viewing of more than 5% as per the Nielsen Survey Methods.

Nebraska—Omaha

WOWT
Ch. 6

Network Service: NBC.

Licensee: Benedek License Corp., 2895 Greenspoint Parkway, Suite 250, Hoffman Estates, IL 60195.

Studio: 3501 Famam St., Omaha, NE 68131-3356.

Phone: 402-346-6666. **Fax:** 402-233-7880.

E-mail: info@wowt.com; sixonline@wowt.com

Web Site: http://www.wowt.com

Technical Facilities: Channel No. 6 (82-88 MHz). Authorized power: 100-kw visual, 20-kw aural. Antenna: Circularly polarized, 1370-ft. above av. terrain, 1343-ft. above ground, 2534-ft. above sea level.

Latitude 41° 18' 40"
Longitude 96° 01' 37"

Transmitter: 5800 N. 72nd St.

Digital Facilities: Channel No. 22 (518-524 MHz). Power: 982.1-kw max. visual. Antenna: 1371-ft. above av. terrain, 1306-ft. above ground.

Latitude 41° 18' 40"
Longitude 96° 01' 37"

FCC Digital File Number: BPCDT-19991018AAS. Granted: February 22, 2001.

Note: Latitude and longitude coordinates shown are based on the North American Datum of 1927 (NAD 27) as currently required by the Mass Media Bureau of the FCC.

Multichannel TV Sound: Stereo only.

Satellite Earth Station: Harris, 6.1-meter; Harris, M/A-Com, Scientific-Atlanta receivers.

News Services: AP, CNN Newsource, ESDI, National Weather Service, NBC News Channel.

Ownership: Benedek Broadcasting Co. LLC (Group Owner).

Began Operation: August 29, 1949. Chronicle Publishing sold station to LIN Television, which then traded station to present owner for WWLP, Springfield, MA. FCC approved deal March 23, 2000. Sale to Chronicle Publishing Inc. by Meredith Corp. approved by FCC May 20, 1975 (Television Digest, Vol. 15:6, 8). Sale to Meredith approved by FCC September 1951 (Vol. 7:32, 39).

Represented (sales): Petry Television Inc.

Represented (legal): Covington & Burling.

Represented (engineering): du Treil, Lundin & Rackley.

Personnel:

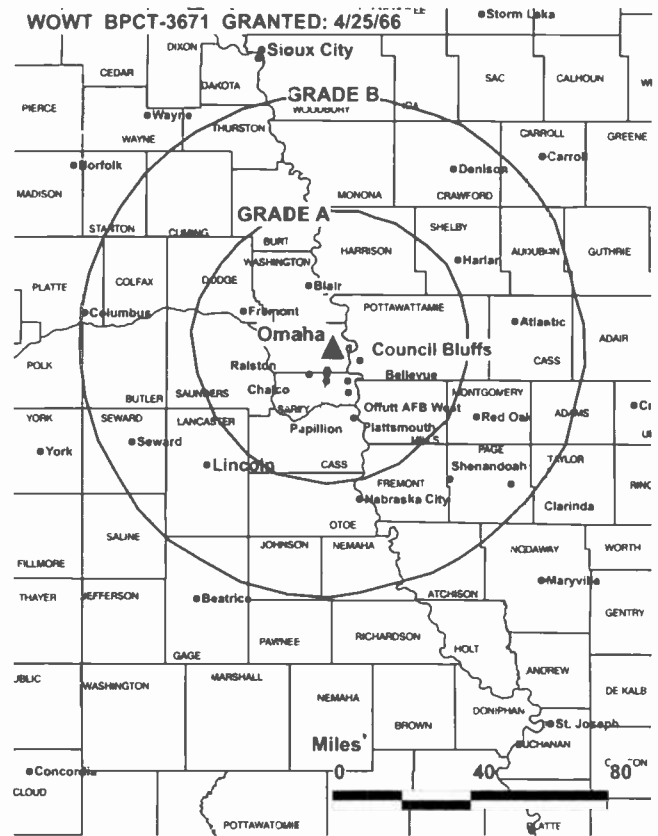
Lou Kirshen, Vice President & General Manager.

Dave Kuehn, General Sales Manager.

Don Felton, Local Sales Manager.

Brenda Constant, Local Sales Manager.

Dan Heithoff, Operations Manager.



© 2002 Warren Communications News

John Clark, News Director.

Jay Nix, Chief Engineer.

Dan Cupak, Promotion & Marketing Manager.

Gail Lee, Community Affairs Director.

Rates: On request.

City of License: Omaha. **Station DMA:** Omaha. **Rank:** 75.

Circulation © 2001 Nielsen. Coverage based on Nielsen study.

Grand Total:	Cable TV Households	Non-cable TV Households	Total TV Households
Estimated Station Totals*	377,440	137,510	514,950
Average Weekly Circulation (2001)	278,739	85,745	364,484
Average Daily Circulation (2001)			186,405
Station DMA Total	Cable TV Households	Non-cable TV Households	Total TV Households
Estimated Station Totals*	260,280	100,330	360,610
Average Weekly Circulation (2001)	208,620	74,380	283,000
Average Daily Circulation (2001)			153,513
Other DMA Total	Cable TV Households	Non-cable TV Households	Total TV Households
Estimated Station Totals*	117,160	37,180	154,340
Average Weekly Circulation (2001)	70,119	11,364	81,483
Average Daily Circulation (2001)			32,892

*Estimated station totals are sums of the Nielsen TV and Cable TV household estimates for each county in which the station registers viewing of more than 5% as per the Nielsen Survey Methods.

Nebraska—Scottsbluff

KDUH-TV

Ch. 4

(Affiliate of KOTA-TV, Rapid City, SD)

Network Service: ABC.

Licensee: Duhamel Broadcasting Enterprises, Box 1760, Rapid City, SD 57709.

Studio: 1523 First Ave., Scottsbluff, NE 69361.

Mailing Address: Box 1760, Rapid City, SD 57709-1760.

Phone: 308-632-3071.

Technical Facilities: Channel No. 4 (66-72 MHz). Authorized power: 1000-kw visual, 20-kw aural. Antenna: 2000-ft. above av. terrain, 1961-ft. above ground, 6316-ft. above sea level.

Latitude 42° 10' 21"
Longitude 103° 13' 57"

Transmitter: 13.1-mi. SW of Hemingford.

Digital Facilities: Channel No. 7 (174-180 MHz). Power: 32.4-kw visual. Antenna: 1942-ft. above av. terrain, 1855-ft. above ground.

Latitude 42° 10' 21"
Longitude 103° 13' 57"

FCC Digital File Number: BPCDT-20010206ABB (pending).

Note: Latitude and longitude coordinates shown are based on the North American Datum of 1927 (NAD 27) as currently required by the Mass Media Bureau of the FCC.

Satellite Earth Stations: RCA Americom, Ku-band; Simulcast, 5-meter; Simulcast receivers.

News Services: ABC NewsOne, AP.

Ownership: Duhamel Broadcasting Enterprises (Group Owner).

Began Operation: February 20, 1958.

Represented (sales): Continental Television Sales; The Soderlund Co. (Omaha-Lincoln).

Represented (legal): Shaw Pittman.

Represented (engineering): Edward F. Lorentz & Associates; Vir James PC Broadcast Engineering (Denver).

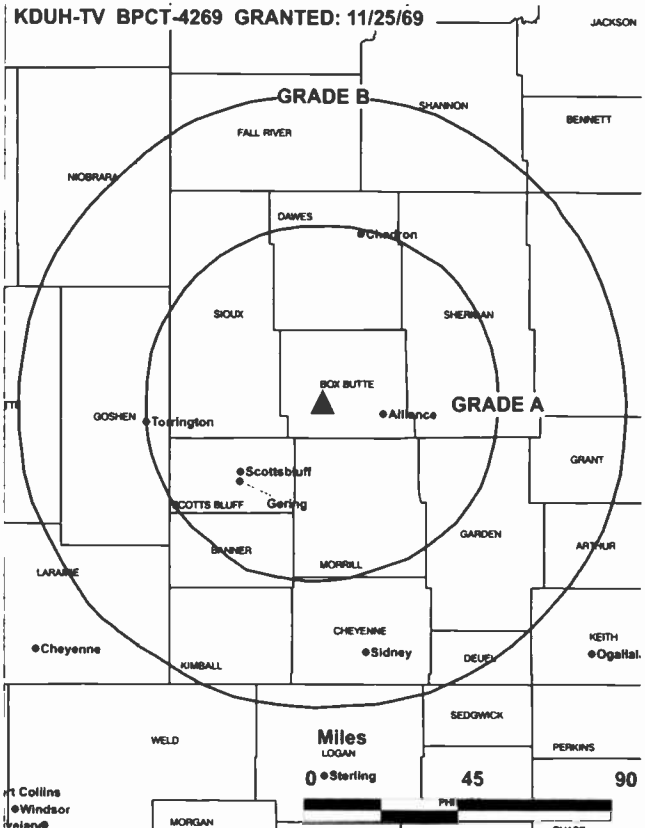
Personnel:

William Duhamel, General Manager.

Steve Duffy, General Sales Manager.

Frank Etherington, Engineering Director.

Rates: On request.



© 2002 Warren Communications News

City of License: Hay Springs. **Station DMA:** Cheyenne-Scottsbluff-Sterling. **Rank:** 197.

Circulation © 2001 Nielsen. Coverage based on Nielsen study.

Grand Total	Cable TV Households	Non-cable TV Households	Total TV Households
Estimated Station Totals*	17,920	13,060	30,980
Average Weekly Circulation (2001)	13,192	4,526	17,718
Average Daily Circulation (2001)			10,038
Station DMA Total	Cable TV Households	Non-cable TV Households	Total TV Households
Estimated Station Totals*	11,650	7,670	19,320
Average Weekly Circulation (2001)	9,301	3,054	12,355
Average Daily Circulation (2001)			6,720
Other DMA Total	Cable TV Households	Non-cable TV Households	Total TV Households
Estimated Station Totals*	6,270	5,390	11,660
Average Weekly Circulation (2001)	3,891	1,472	5,363
Average Daily Circulation (2001)			3,318

*Estimated station totals are sums of the Nielsen TV and Cable TV household estimates for each county in which the station registers viewing of more than 5% as per the Nielsen Survey Methods.

Nebraska—Scottsbluff-Gering

KSTF
Ch. 10

(Satellite of KGWN-TV, Cheyenne, WY)

Network Service: CBS.

Licensee: Benedek Broadcasting Corp., 308 W. State St., Suite 210, Rockford, IL 61101.

Studio: See KGWN-TV, Cheyenne, WY.

Mailing Address: 2923 E. Lincolnway, Cheyenne, WY 82001.

Phone: 307-634-7755. **Fax:** 307-637-8604.

Technical Facilities: Channel No. 10 (192-198 MHz). Authorized power: 240-kw visual, 24-kw aural. Antenna: 840-ft. above av. terrain, 674-ft. above ground, 5141-ft. above sea level

Latitude 41° 59' 58"
Longitude 103° 39' 55"

Transmitter: 9.5-mi. N of center of Scottsbluff.

Digital Facilities: Channel No. 29 (560-566 MHz). Power: 100-kw max. visual. Antenna: 840-ft. above av. terrain, 643-ft. above ground.

Latitude 41° 59' 58"
Longitude 103° 39' 55"

FCC Digital File Number: BPCDT-19991028ACU. Granted: March 10, 2000.

Note: Latitude and longitude coordinates shown are based on the North American Datum of 1927 (NAD 27) as currently required by the Mass Media Bureau of the FCC.

Satellite Earth Station: RCA, 3.5-meter; RCA receivers.

News Service: AP.

Ownership: Benedek Broadcasting Co. LLC (Group Owner).

Began Operation: August 7, 1955. Sale to Lamb Enterprises by Frontier Broadcasting Co. (McCraken) approved by FCC July 6, 1972 (*Television Digest*, Vol. 11:47; 12:28). Sale to Burke Broadcasting by Lamb Enterprises approved by FCC October 14, 1983. Sale to Stauffer Communications by Burke Broadcasting approved by FCC July 8, 1986 (Vol. 26:13). Sale to Morris Communications by Stauffer Communications approved by FCC May 2, 1995. Sale to present owner by Morris Communications approved by FCC April 12, 1995 (Vol. 35:49).

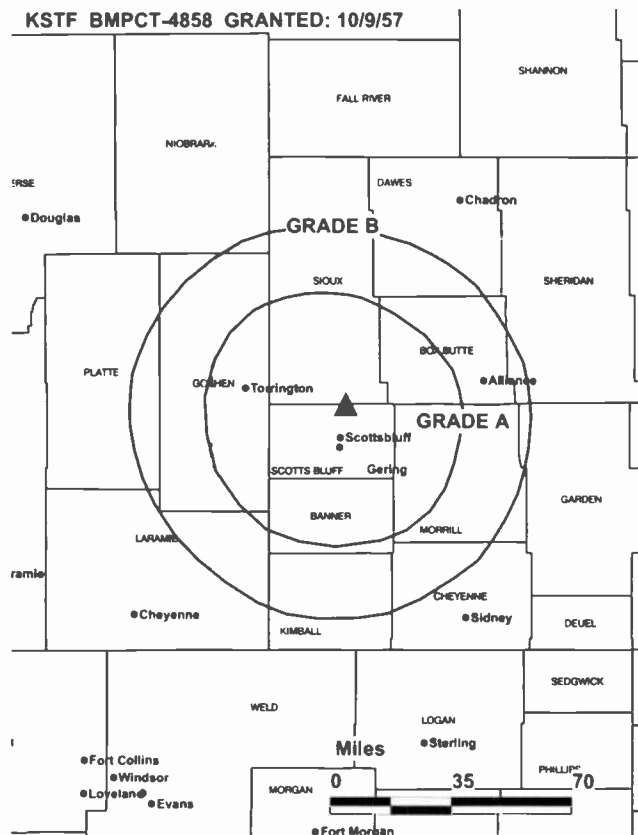
Represented (sales): Petry Television Inc.

Represented (legal): Dow, Lohnes & Albertson PLLC.

Personnel: See KGWN-TV, Cheyenne, WY.

Highest 30 Sec. Rate: \$65.

City of License: Scottsbluff. **Station DMA:** Cheyenne-Scottsbluff-Sterling. **Rank:** 197.



Circulation © 2001 Nielsen. Coverage based on Nielsen study.

Grand Total	Cable TV Households	Non-cable TV Households	Total TV Households
Estimated Station Totals*	16,150	11,050	27,200
Average Weekly Circulation (2001)	10,947	4,626	15,573
Average Daily Circulation (2001)			7,902
Station DMA Total	Cable TV Households	Non-cable TV Households	Total TV Households
Estimated Station Totals*	11,650	7,670	19,320
Average Weekly Circulation (2001)	8,665	3,829	12,494
Average Daily Circulation (2001)			6,709
Other DMA Total	Cable TV Households	Non-cable TV Households	Total TV Households
Estimated Station Totals*	4,500	3,380	7,880
Average Weekly Circulation (2001)	2,282	797	3,079
Average Daily Circulation (2001)			1,193

* Estimated station totals are sums of the Nielsen TV and Cable TV household estimates for each county in which the station registers viewing of more than 5% as per the Nielsen Survey Methods.

Nebraska—Superior

KSNB-TV

Ch. 4

(Satellite of KTVG, Grand Island, NE)

Network Service: FOX.

Licensee: Colins Broadcasting Co., 205 S. West St., Suite A, Visalia, CA 93291.

Studio: See KHGI-TV, Kearney-Hastings-Grand Island, NE.

Mailing Address: Box 220, Kearney, NE 68848.

Phone: 308-743-2494. **Fax:** 308-743-2644.

Technical Facilities: Channel No. 4 (66-72 MHz). Authorized power: 100-kw visual, 10-kw aural. Antenna: 1109-ft. above av. terrain, 1040-ft. above ground, 2774-ft. above sea level.

Latitude 40° 05' 15"
Longitude 97° 55' 12"

Transmitter: 5-mi. NW of Superior.

Digital Facilities: Channel No. 34 (590-596 MHz). Power: 1000-kw max. visual. Antenna: 1034-ft. above av. terrain, 967-ft. above ground.

Latitude 40° 05' 15"
Longitude 97° 55' 12"

FCC Digital File Number: BPCDT-19991004ABO. Granted: November 30, 1999.

Note: Latitude and longitude coordinates shown are based on the North American Datum of 1927 (NAD 27) as currently required by the Mass Media Bureau of the FCC.

Satellite Earth Station: Prodelin, 5-meter; Standard Components receivers.

News Services: ABC NewsOne, AP, Conus, National Weather Service, WSI.

Ownership: Colins Broadcasting Co.

Began Operation: October 1, 1965. Assignment to Fant Broadcasting Co. LLC by bankruptcy trustee Joseph Girard granted by FCC May 13, 1993. Sale to Blackstar Communications by Fant Broadcasting Co. approved by FCC December 15, 1995, but not consummated. Sale to Pappas Telecasting, amended to Colins Broadcasting Co. (Thomas F. Mitts), approved by FCC February 17, 1999.

Represented (sales): Petry Television Inc.

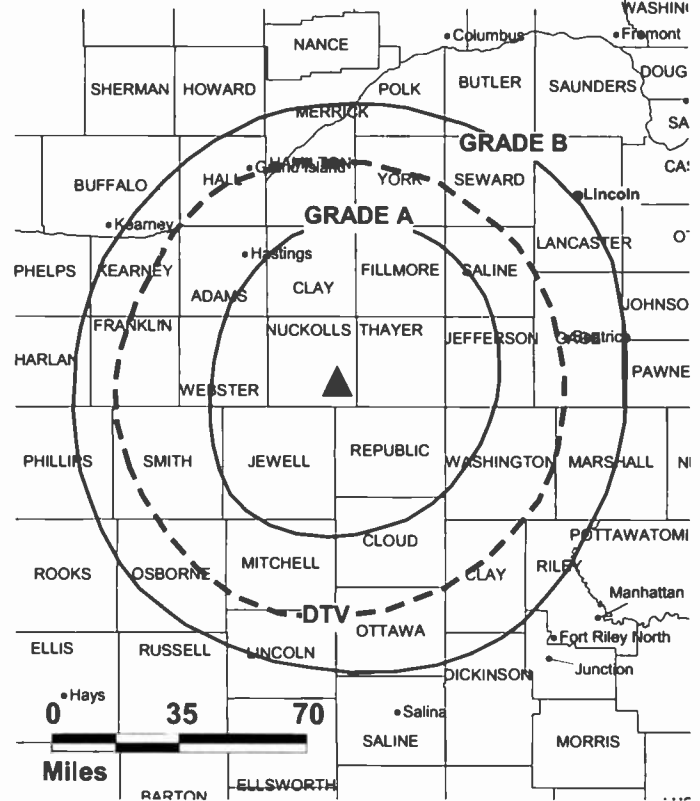
Represented (engineering): Denny & Associates PC.

Personnel: See KHGI-TV, Kearney-Hastings-Grand Island, NE.

Rates: On request.

City of License: Superior. **Station DMA:** Lincoln & Hastings-Kearney. **Rank:** 102.

KSNB-TV BPCT-20000324ABD GRANTED: 5/8/2000

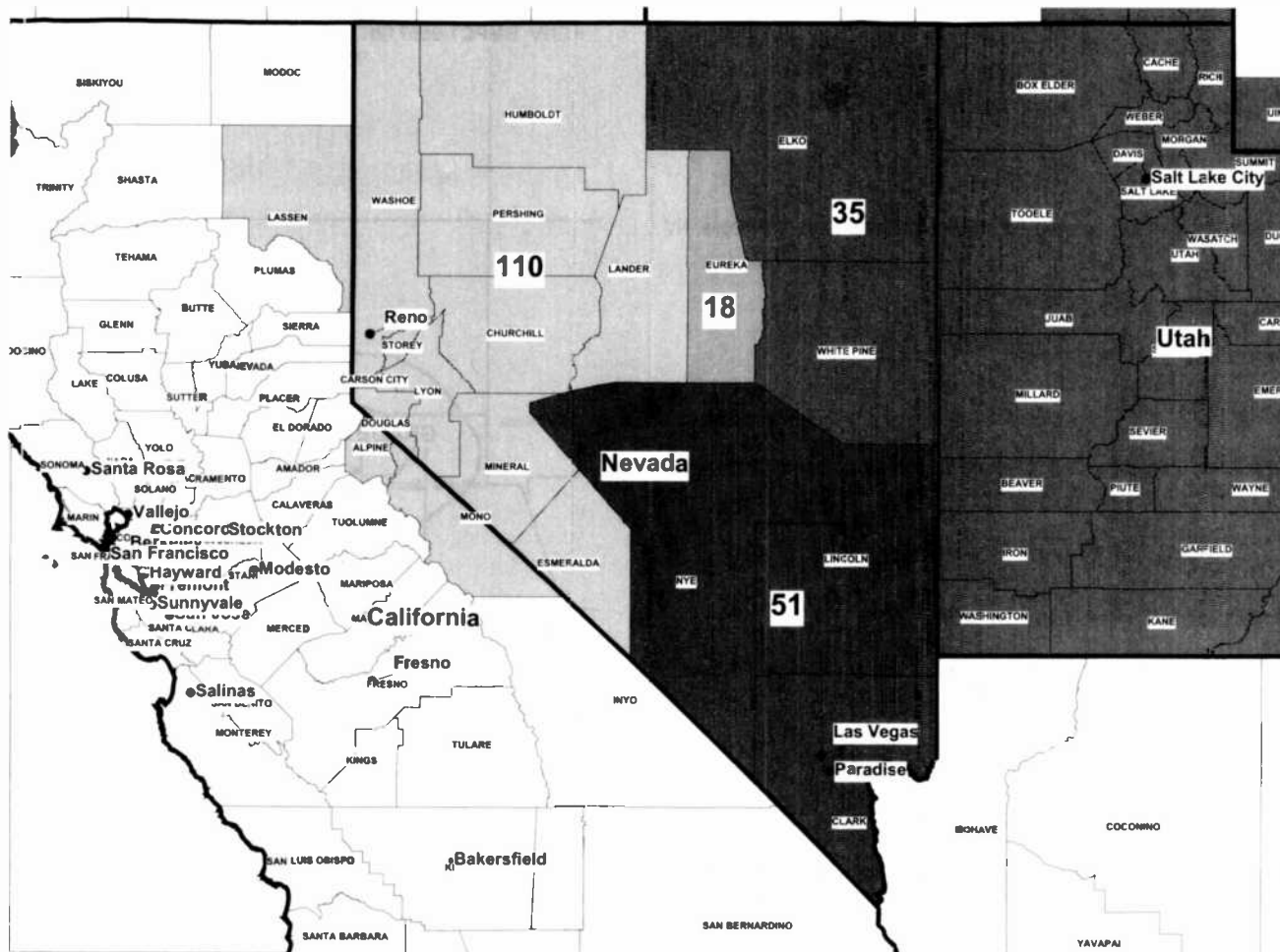


© 2002 Warren Communications News

Circulation © 2001 Nielsen Coverage based on Nielsen study.

Grand Total	Cable TV Households	Non-cable TV Households	Total TV Households
Estimated Station Totals*	51,240	36,660	87,900
Average Weekly Circulation (2001)	13,747	5,009	18,755
Average Daily Circulation (2001)			5,188
Station DMA Total	Cable TV Households	Non-cable TV Households	Total TV Households
Estimated Station Totals*	40,970	32,040	73,010
Average Weekly Circulation (2001)	11,087	4,080	15,167
Average Daily Circulation (2001)			4,081
Other DMA Total	Cable TV Households	Non-cable TV Households	Total TV Households
Estimated Station Totals*	10,270	4,620	14,890
Average Weekly Circulation (2001)	2,660	928	3,588
Average Daily Circulation (2001)			1,107

*Estimated station totals are sums of the Nielsen TV and Cable household estimates for each county in which the station registers viewing of more than 5% as per the Nielsen Survey Methods.



© 2002 Warren Communications News

MARKET	NIELSEN DMA TV HOUSEHOLDS	RANK
Denver, CO	1,381,260	18
Salt Lake City, UT	782,960	35
Las Vegas, NV	579,680	51
Reno, NV	239,840	110

MARKET AREA COMMERCIAL STATIONS
KCEC (50), KCNC-TV (4), KOEN (25), KDVR (31), KDVR-DT (32), KFCT (22), KFNR (11), KMAS-TV (24), KMGH-DT (17), KMGH-TV (7), KPXC-TV (59), KREG-TV (3), KTVB (20), KTVJ (14), KTVS (3), KUSA-TV (9), KWGN-TV (2), KWHB (53)
KBEO (11), KCSG (4), KENV (10), KGWR-TV (13), KJWY (2), KJZZ-TV (14), KPNZ (24), KSL-TV (5), KSTU (13), KTVX (4), KUPX (16), KUSG (12), KUTV (2), KUWB (30)
KBLR (39), KFBS (33), KINC (15), KLAS-DT (7), KLAS-TV (8), KTNV (13), KVBC (3), KVVU-TV (5), KVWB (21)
KAME-TV (21), KOLO-TV (8), KREN-TV (27), KRNW (4), KRXI (11), KTVN (2), KWNV (7)

State Cross Reference List

Communities that receive programs of stations that are located elsewhere.

- KVVU-TV, Henderson** See Las Vegas, NV
- KBLR, Las Vegas** See Paradise, NV

Nevada Analog Station Totals as of December 1, 2001

	VHF	UHF	TOTAL
Commercial Television	10	6	16
Educational Television	2	0	2
	12	6	18

Nevada—Elko

KENV Ch. 10

Network Service: NBC.

Licensee: Ruby Mountain Broadcasting Co., 1500 Foremaster Lane, Las Vegas, NV 89102.

Studio: 1025 Chilton Circle, Elko, NV 89801.

Phone: 775-777-8500. **Fax:** 775-777-7758.

E-mail: tu@kenv.com

Technical Facilities: Channel No. 10 (192-198 MHz). Authorized power: 3.1-kw visual. Antenna: 1850-ft. above av. terrain, 66-ft. above ground, 7441-ft. above sea level.

Latitude 40° 41' 53.00"
Longitude 115° 54' 13.00"

Transmitter: Grindstone Mountain, 12-mi. SW of Elko.

Digital Facilities: Channel No. 8 (180-186 MHz). Power: 3.1-kw visual. Antenna: 1827-ft. above av. terrain, 43-ft. above ground.

Latitude 40° 41' 52.50"
Longitude 115° 54' 13.00"

FCC Digital File Number: BPCDT-19991029AEC. Granted: February 22, 2001.

Note: Latitude and longitude coordinates shown are based on the North American Datum of 1927 (NAD 27) as currently required by the Mass Media Bureau of the FCC.

Ownership: Sunbelt Communications Co. (Group Owner).

Began Operation: March 25, 1997.

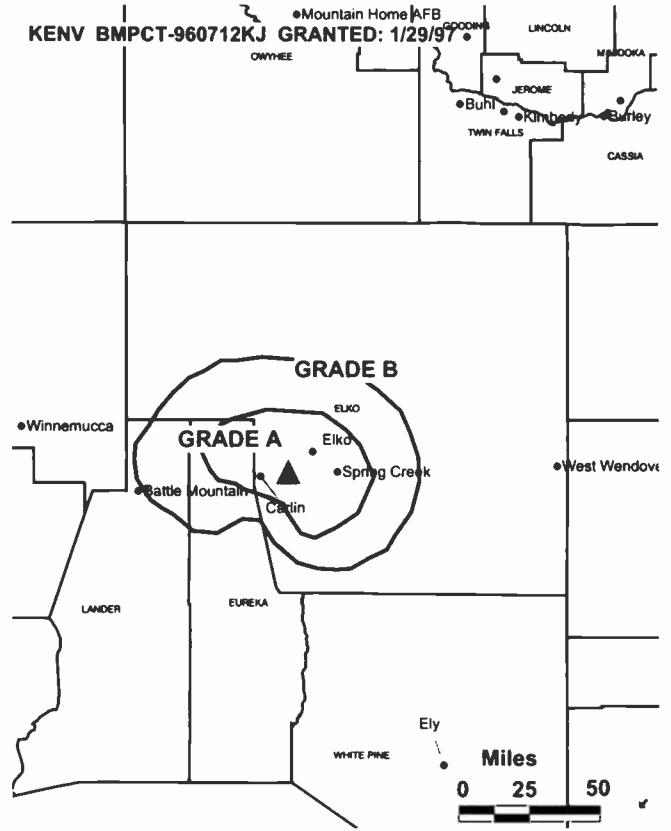
Represented (engineering): Hammitt & Edison Inc.

Personnel:

Jim Elliott, Station Manager.

Rates: On request.

City of License: Elko. **Station DMA:** Salt Lake City. **Rank:** 35.



© 2002 Warren Communications News

Circulation © 2001 Nielsen. Coverage based on Nielsen study.

Grand Total	Cable TV Households	Non-cable TV Households	Total TV Households
Estimated Station Totals*	11,750	5,290	17,040
Average Weekly Circulation (2001)	5,922	1,629	7,551
Average Daily Circulation (2001)			3,323

Station DMA Total	Cable TV Households	Non-cable TV Households	Total TV Households
Estimated Station Totals*	11,750	5,290	17,040
Average Weekly Circulation (2001)	5,922	1,629	7,551
Average Daily Circulation (2001)			3,323

*Estimated station totals are sums of the Nielsen TV and Cable TV household estimates for each county in which the station registers viewing of more than 5% as per the Nielsen Survey Methods.

Nevada—Las Vegas

KFBT
Ch. 33

Network Service: Independent.

Licensee: Sinclair Communications Inc., 10760 Beaver Dam Rd., Cockeysville, MD 21030.

Studio: 3830 S. Jones Blvd., Las Vegas, NV 89103.

Phone: 702-873-0033. **Fax:** 702-873-6192.

Web Site: <http://www.kfbt.com>

Technical Facilities: Channel No. 33 (584-590 MHz). Authorized power: 1349-kw max. visual. Antenna: 1906-ft. above av. terrain, 174-ft. above ground, 4494-ft. above sea level.

Latitude 35° 56' 44"
Longitude 115° 02' 31"

Transmitter: 1.03-mi. NE of Black Mountain.

Digital Facilities: Channel No. 29 (560-566 MHz). Power: 1000-kw max. visual. Antenna: 1256-ft. above av. terrain, 199-ft. above ground, 3539-ft. above sea level.

Latitude 36° 00' 28"
Longitude 115° 00' 24"

FCC Digital File Number: BPCDT-19991101AKC. Granted: January 26, 2001.

Note: Latitude and longitude coordinates shown are based on the North American Datum of 1927 (NAD 27) as currently required by the Mass Media Bureau of the FCC.

Satellite Earth Station: Comtech, C-band; Harris receivers.

Ownership: Sinclair Broadcast Group Inc. (Group Owner).

Began Operation: August 1, 1989. Sale to ACME Television Holdings LLC by Channel 33 Inc. approved by FCC December 18, 1997. Sale to present owner by ACME approved by FCC February 23, 2000.

Represented (sales): Adam Young Inc.

Personnel:

Rob Weisbord, General Manager.

Todd Senter, General Sales Manager.

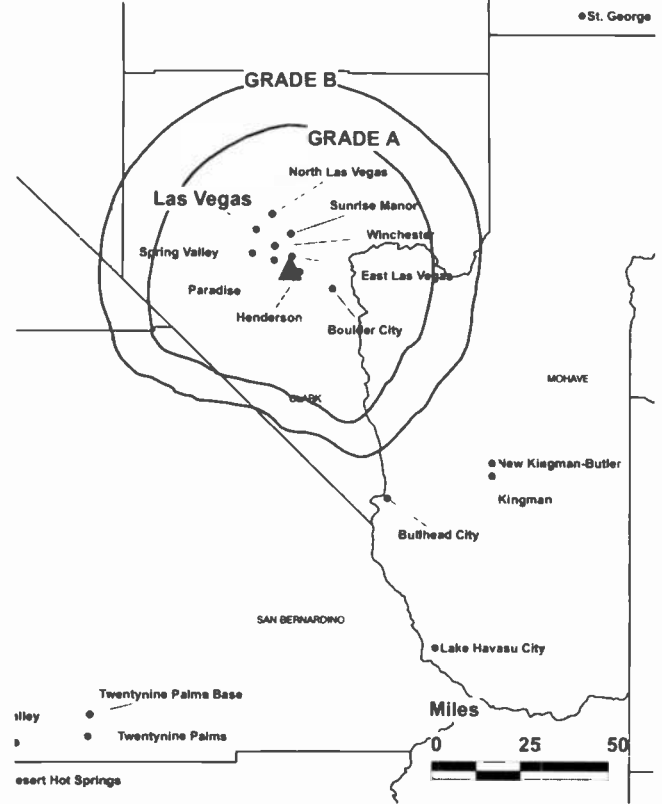
Jeff Gotts, Chief Engineer.

L. J. deJarnett, Program Director.

Korie Fera, Promotion Director.

Danny Koker, Production Manager.

KFBT BMPCT-890130KL GRANTED: 5/5/89



© 2002 Warren Communications News

Lori Conroy, Business Manager.

Highest 30 Sec. Rate: \$225.

City of License: Las Vegas. **Station DMA:** Las Vegas. **Rank:** 51.

Circulation © 2001 Nielsen. Coverage based on Nielsen study.

Grand Total	Cable TV Households	Non-cable TV Households	Total TV Households
Estimated Station Totals*	388,990	156,580	545,570
Average Weekly Circulation (2001)	79,354	36,170	115,524
Average Daily Circulation (2001)			34,916
Station DMA Total	Cable TV Households	Non-cable TV Households	Total TV Households
Estimated Station Totals*	388,990	156,580	545,570
Average Weekly Circulation (2001)	79,354	36,170	115,524
Average Daily Circulation (2001)			34,916

*Estimated station totals are sums of the Nielsen TV and Cable TV household estimates for each county in which the station registers viewing of more than 5% as per the Nielsen Survey Methods.

Nevada—Las Vegas

KINC Ch. 15

Network Service: Univision.

Licensee: Entravision Holdings LLC, 11900 Olympic Blvd., Suite 590, Los Angeles, CA 90064.

Studio: 500 Pilot Rd., Suite D, Las Vegas, NV 89119.

Phone: 702-434-0015. **Fax:** 702-434-0527.

Technical Facilities: Channel No. 15 (476-482 MHz). Authorized power: 1145-kw max. visual. Antenna: 1850-ft. above av. terrain, 125-ft. above ground, 4446-ft. above sea level.

Latitude 35° 56' 44"
Longitude 115° 02' 31"

Transmitter: KFBT tower on Black Mountain.

Digital Facilities: Channel No. 16 (482-488 MHz). Power: 200-kw max. visual. Antenna: 1872-ft. above av. terrain, 125-ft. above ground.

Latitude 35° 56' 46"
Longitude 115° 02' 34"

FCC Digital File Number: BPCDT-19991029ACP. Granted: November 24, 2000.

Note: Latitude and longitude coordinates shown are based on the North American Datum of 1927 (NAD 27) as currently required by the Mass Media Bureau of the FCC.

Ownership: Entravision Communications Corp. (Group Owner).

Began Operation: July 15, 1995. Sale to current owner from Tierra Alta Broadcasting Inc. approved by FCC April 25, 1997. Tierra Alta acquired interest in Entravision in exchange for station.

Represented (sales): Univision.

Represented (legal): Thompson, Hine & Flory.

Personnel:

Gabriel Quiroz, General Manager.

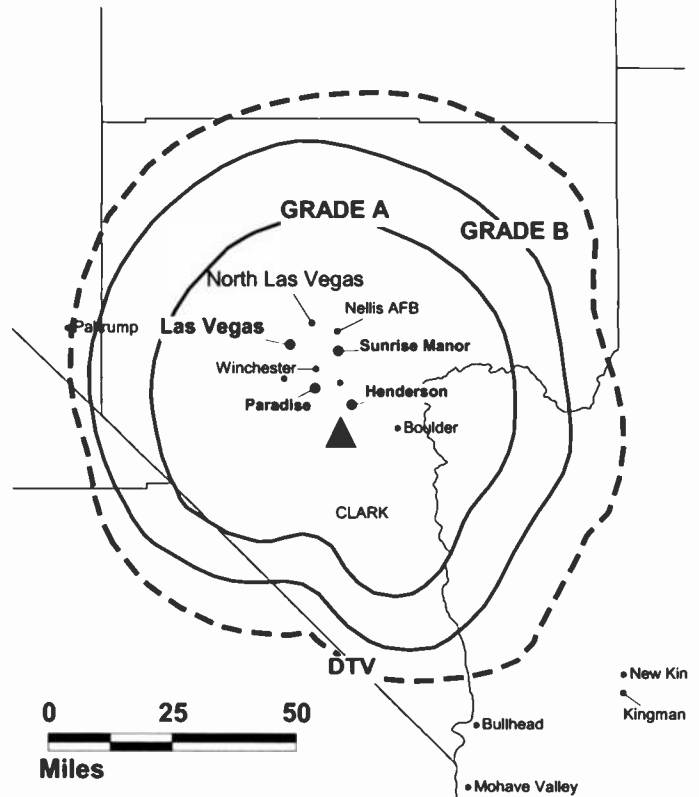
Tim Foster, General Sales Manager.

David Fish, National Sales Manager.

John Garcia, Chief Engineer.

Xochitl Sandoval, News Director.

KINC BMPCT-950705KE GRANTED: 8/30/95



© 2002 Warren Communications News

Highest 30 Sec. Rate: \$400.

City of License: Las Vegas. **Station DMA:** Las Vegas. **Rank:** 51.

Circulation © 2001 Nielsen. Coverage based on Nielsen study.

Grand Total	Cable TV Households	Non-cable TV Households	Total TV Households
Estimated Station Totals*	0	156,580	156,580
Average Weekly Circulation (2001)	0	22,704	22,704
Average Daily Circulation (2001)			9,082
Station DMA Total	Cable TV Households	Non-cable TV Households	Total TV Households
Estimated Station Totals*	0	156,580	156,580
Average Weekly Circulation (2001)	0	22,704	22,704
Average Daily Circulation (2001)			9,082

*Estimated station totals are sums of the Nielsen TV and Cable TV household estimates for each county in which the station registers viewing of more than 5% as per the Nielsen Survey Methods.

Nevada—Las Vegas

KLAS-DT Ch. 7

Network Service: CBS.

Licensee: KLAS Inc., 3228 Channel 8 Dr., Las Vegas, NV 89109.

Studio: 3228 Channel 8 Dr., Las Vegas, NV 89109.

Phone: 702-792-8888. **Fax:** 702-734-7437.

E-mail: neilson@klastv.com. **Web Site:** <http://www.klastv.com>

Digital Facilities: Channel No. 7 (174-180 MHz). Power: 26.4-kw visual. Antenna: 1962-ft. above av. terrain, 236-ft. above ground.

Latitude	35°	56'	44"
Longitude	115°	02'	33"

Transmitter: Black Mountain, 16 miles SE of Las Vegas.

Note: Latitude and longitude coordinates shown are based on the North American Datum of 1927 (NAD 27) as currently required by the Mass Media Bureau of the FCC.

Multichannel TV Sound: Stereo only.

Satellite Earth Stations: Anixter, 5-meter C-band; DH Satellite, 5-meter KJ-band; Microdyne, 7-meter C-band; Scientific-Atlanta, 4.6-meter C-band; Scientific-Atlanta, 7-meter C-band; Microdyne receivers.

SNG Mobile Dish: SatCom, 2.4-meter Ku-band.

News Services: AP, Conus, NIWS, UPI.

Ownership: Landmark Communications Inc. (Group Owner).

Began Digital Operation: April 1, 2000.

Represented (sales): Continental Television Sales.

Personnel:

Richard Fraim, President & General Manager.

Linda Bonnici, General Sales Manager.

Cristina Lindholm, Local Sales Manager.

Michael Watkins, Local Sales Manager.

Nan Schwarz, National Sales Manager.

Jerry Agresti, Chief Engineer.

Gene Ross, News Director.

Emily Neilson, New Business & Program Director.

Rates: On request.

City of License: Las Vegas. **Station DMA:** Las Vegas. **Rank:** 51.

Nevada—Las Vegas

KLAS-TV Ch. 8

Network Service: CBS.

Licensee: Landmark Television Inc., 3228 Channel 8 Dr., Las Vegas, NV 89109.

Studio: 3228 Channel 8 Dr., Las Vegas, NV 89109.

Mailing Address: Box 15047, Las Vegas, NV 89114.

Phone: 702-792-8888. **Fax:** 702-734-7437.

E-mail: neilson@klastv.com

Web Site: <http://www.klastv.com>

Technical Facilities: Channel No. 8 (180-186 MHz). Authorized power: 316-kw max. & 288-kw horizontal visual, 63.2-kw max. & 57.5-kw horizontal aural. Antenna: 2000-ft. above av. terrain, 271-ft. above ground, 4606-ft. above sea level.

Latitude 35° 56' 44"
Longitude 115° 02' 33"

Transmitter: Black Mountain, 7-mi. from Henderson.

Began Digital Operations: April 1, 2000.

Note: Latitude and longitude coordinates shown are based on the North American Datum of 1927 (NAD 27) as currently required by the Mass Media Bureau of the FCC.

Satellite Earth Stations: Anixter, 5-meter C-band; DH Satellite, 5-meter Ku-band; Microdyne, 7-meter C-band; Scientific-Atlanta, 4.6-meter C-band; Scientific-Atlanta, 7-meter C-band; Microdyne receivers.

SNG Mobile Dish: SatCom, 2.4-meter Ku-band.

News Services: AP, Conus, NIWS, UPI.

Ownership: Landmark Communications Inc. (Group Owner).

Began Operation: July 8, 1953. Sale to Hughes Tool Co. by H. M. Greenspun and *Las Vegas Sun* approved by FCC February 14, 1968 (*Television Digest*, Vol. 8:8, 9). Sale to present owner by the estate of Howard R. Hughes approved by FCC May 15, 1978 (Vol. 18:7).

Represented (sales): Continental Television Sales.

Represented (legal): Hogan & Hartson LLP.

Personnel:

Richard Fraim, President & General Manager.

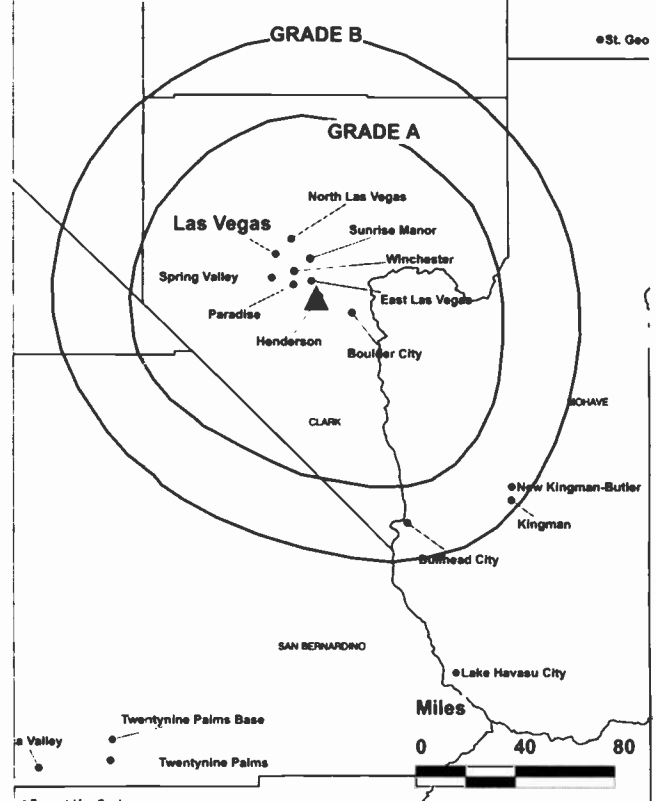
Linda Bonnici, General Sales Manager.

Gene Ross, News Director.

Emily Nellson, Program Director.

Virginia Canfield, Business Manager.

KLAS-TV BPCT-4448 GRANTED: 9/1/71



© 2002 Warren Communications News

Doug Kramer, Chief Engineer.

Rates: On request.

City of License: Las Vegas. **Station DMA:** Las Vegas. **Rank:** 51.

Circulation © 2001 Nielsen. Coverage based on Nielsen study.

Grand Total	Cable TV Households	Non-cable TV Households	Total TV Households
Estimated Station Totals*	395,760	192,050	587,810
Average Weekly Circulation (2001)	287,727	112,874	400,602
Average Daily Circulation (2001)			213,842
Station DMA Total	Cable TV Households	Non-cable TV Households	Total TV Households
Estimated Station Totals*	393,030	166,300	559,330
Average Weekly Circulation (2001)	286,362	109,900	396,263
Average Daily Circulation (2001)			212,426
Other DMA Total	Cable TV Households	Non-cable TV Households	Total TV Households
Estimated Station Totals*	2,730	25,750	28,480
Average Weekly Circulation (2001)	1,365	2,974	4,339
Average Daily Circulation (2001)			1,416

*Estimated station totals are sums of the Nielsen TV and Cable TV household estimates for each county in which the station registers viewing of more than 5% as per the Nielsen Survey Methods.

Nevada—Las Vegas

KTNV
Ch. 13

Network Service: ABC.

Licensee: Jomul Broadcast Corp., Box 693, Milwaukee, WI 53201.

Studio: 3355 S. Valley View Blvd., Las Vegas, NV 89102.

Phone: 702-876-1313. **Fax:** 702-871-1961.

E-mail: ktnv13@ktnv.com

Web Site: <http://www.yourinsidelasvegas.com>

Technical Facilities: Channel No. 13 (210-216 MHz). Authorized power: 316-kw visual, 15.8-kw aural. Antenna: 2000-ft. above av. terrain, 268-ft. above ground, 4603-ft. above sea level.

Latitude 35° 56' 43"
Longitude 115° 00' 32"

Transmitter: 15.1-mi. SSE of Las Vegas, Black Mountain.

Digital Facilities: Channel No. 12 (204-210 MHz). Power: 16-kw visual. Antenna: 2001-ft. above av. terrain, 227-ft. above ground.

Latitude 35° 56' 43"
Longitude 115° 02' 32"

FCC Digital File Number: BPCDT-19991101AKE. Granted: March 9, 2001.

Note: Latitude and longitude coordinates shown are based on the North American Datum of 1927 (NAD 27) as currently required by the Mass Media Bureau of the FCC.

Multichannel TV Sound: Stereo only.

Satellite Earth Stations: Andrew, 4.5-meter C-band; Andrew, 7-meter C-band; DX Antenna, 3-meter C-band; Microdyne, 5-meter C-band; RCA, 3-meter Ku-band; Avantek, DX Engineering, RCA, Scientific-Atlanta, Standard Electronics receivers.

News Services: ABC NewsOne, AP.

Ownership: Jomul Broadcast Group Inc. (Group Owner).

Began Operation: May 4, 1956. Sale to Adelson group by Albert Zugsmith interests approved by FCC November 20, 1957 (*Television Digest*, Vol. 13:34, 42, 47). Sale to Nevada Broadcasters Fund Inc. by Mervyn L. & Nathan Adelson and Irwin A. Molasky approved by FCC November 5, 1959 (Vol. 15:42, 45). Interim authorization granted August 9, 1967 to Ch. 13 of Las Vegas Inc. CP granted to Talmac Inc. April 16, 1969 (Vol. 9:15). Positive control by Williams Family Group approved by FCC July 11, 1974. Sale to present owner approved by FCC June 29, 1979 (Vol. 19:8).

Represented (sales): Petry Television Inc.

Represented (legal): Crowell & Moring LLP.

Personnel:

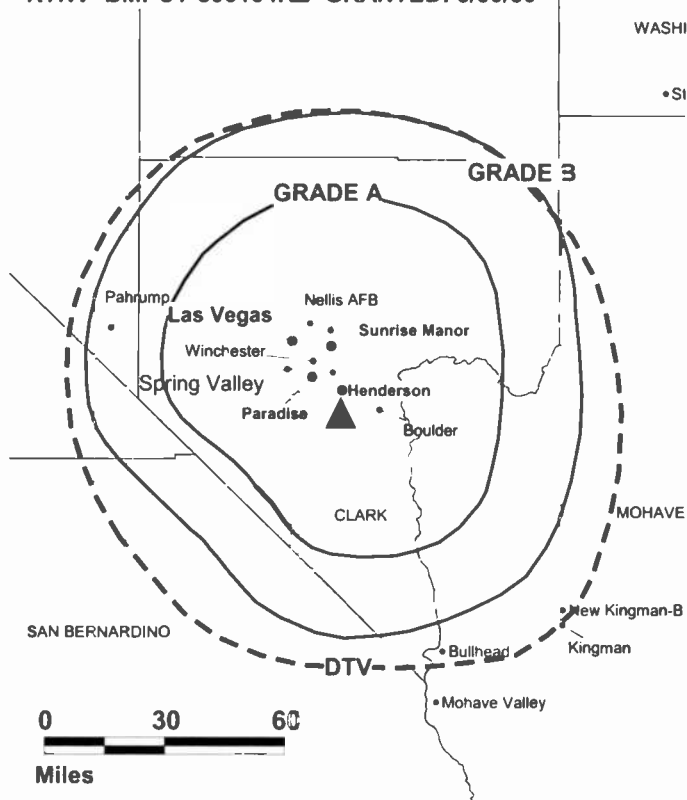
Randy Oswald, Vice President & General Manager.

Steven South, General Sales Manager.

David Madsen, Local Sales Manager.

Mike Long, National Sales Manager.

KTNV BMPCT-800104KE GRANTED: 5/30/80



© 2002 Warren Communications News

Julie Akins, News Director.

Larry Amburgey, Business Manager.

Christi Braginton, Promotion Director.

Greg Rogers, Production Manager

Bob Hauck, Chief Engineer.

Rates: On request.

City of License: Las Vegas. **Station DMA:** Las Vegas. **Rank:** 51.

Circulation © 2001 Nielsen. Coverage based on Nielsen study.

Grand Total	Cable TV Households	Non-cable TV Households	Total TV Households
Estimated Station Totals*	392,290	166,300	558,590
Average Weekly Circulation (2001)	258,775	102,935	361,710
Average Daily Circulation (2001)			165,321

Station DMA Total	Cable TV Households	Non-cable TV Households	Total TV Households
Estimated Station Totals*	392,290	166,300	558,590
Average Weekly Circulation (2001)	258,775	102,935	361,710
Average Daily Circulation (2001)			165,321

*Estimated station totals are sums of the Nielsen TV and Cable TV household estimates for each county in which the station registers via wing of more than 5% as per the Nielsen Survey Methods.

Nevada—Las Vegas

KVBC
Ch. 3

Network Service: NBC.

Licensee: Valley Broadcasting Co., Box 44169, Las Vegas, NV 89116.

Studio: 1500 Foremaster Lane, Las Vegas, NV 89101.

Phone: 702-642-3333. **Fax:** 702-657-3423.

E-mail: ch3@kvbc.com

Web Site: http://www.kvbc.com/kvbc

Technical Facilities: Channel No. 3 (60-66 MHz). Authorized power: 100-kw visual, 17.4-kw aural. Antenna: 1275-ft. above av. terrain, 257-ft. above ground, 3594-ft. above sea level.

Latitude 36° 00' 30"
Longitude 115° 00' 20"

Transmitter: Black Mountain.

Digital Facilities: Channel No. 2 (54-60 MHz). Power: 27.7-kw visual. Antenna: 1260-ft. above av. terrain, 203-ft. above ground, 3540-ft. above sea level.

Latitude 36° 00' 30"
Longitude 115° 00' 20"

Transmitter: Section 25, T22S, R62E; Henderson.

FCC Digital File Number: BPCDT-990617KE. Granted: November 24, 2000.

Note: Latitude and longitude coordinates shown are based on the North American Datum of 1927 (NAD 27) as currently required by the Mass Media Bureau of the FCC.

Multichannel TV Sound: Stereo only.

Satellite Earth Stations: Transmit/receive Andrew, 2.4-meter Ku-band; Paracom, 3.1-meter C-band; Prodelin, 5-meter C-band; DX Engineering, Pinzone receivers.

News Services: AP, CNN Newsource, NBC News Channel.

Ownership: Sunbelt Communications Co. (Group Owner).

Began Operation: January 23, 1955. Donrey Inc. lost license (*Television Digest*, Vol. 18:46; 19:19, 32). Began operation under present ownership September 30, 1979.

Represented (sales): Blair Television.

Represented (legal): Dow, Lohnes & Albertson PLLC.

Personnel:

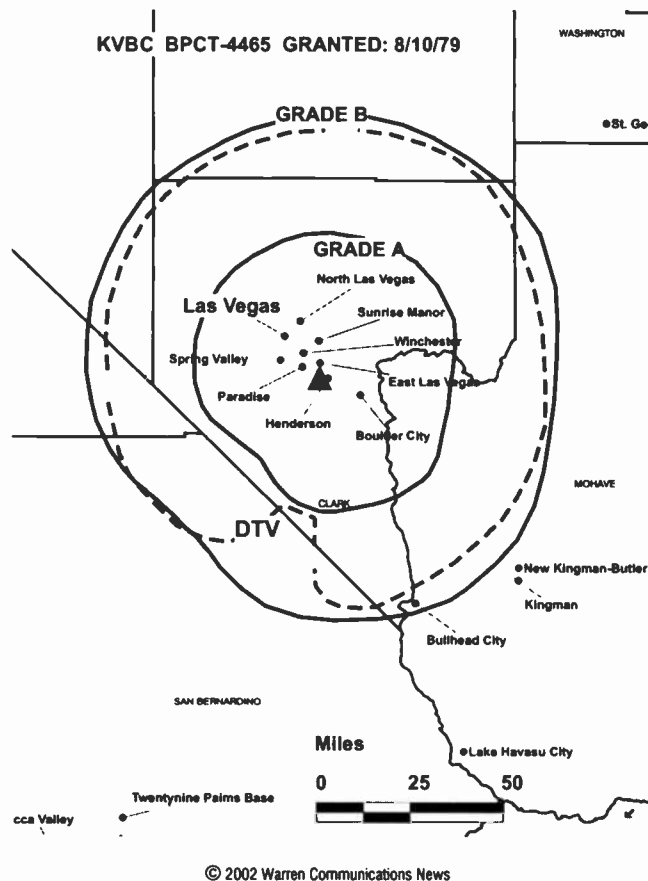
Gene R. Greenberg, Vice President & General Manager.

Joanne Nasby, National Marketing Director.

Kelly Gresh, Local Marketing Director.

Judy Reich, Program & Community Affairs Director.

Dayle Wyman, Promotion Manager.



Mark Guranik, Assistant Chief Engineer.

Shelly Goings, Business Manager.

Rates: On request.

City of License: Las Vegas. **Station DMA:** Las Vegas. **Rank:** 51.

Circulation © 2001 Nielsen. Coverage based on Nielsen study.

Grand Total	Cable TV Households	Non-cable TV Households	Total TV Households
Estimated Station Totals*	414,060	175,870	589,930
Average Weekly Circulation (2001)	294,224	110,088	404,312
Average Daily Circulation (2001)			224,393
Station DMA Total	Cable TV Households	Non-cable TV Households	Total TV Households
Estimated Station Totals*	393,030	166,300	559,330
Average Weekly Circulation (2001)	286,263	107,881	394,144
Average Daily Circulation (2001)			220,708
Other DMA Total	Cable TV Households	Non-cable TV Households	Total TV Households
Estimated Station Totals*	21,030	9,570	30,600
Average Weekly Circulation (2001)	7,960	2,207	10,168
Average Daily Circulation (2001)			3,685

*Estimated station totals are sums of the Nielsen TV and Cable TV household estimates for each county in which the station registers viewing of more than 5% as per the Nielsen Survey Methods.

Nevada—Henderson-Las Vegas

KVVU-TV Ch. 5

Network Service: FOX.

Licensee: KVVU Broadcasting Corp., 25 TV 5 Dr., Henderson, NV 89014.

Studio: 25 TV 5 Dr., Henderson, NV 89014.

Phone: 702-435-5555. **Fax:** 702-451-4220.

E-mail: program@kvvutv.com

Web Site: http://www.kvvutv.com

Technical Facilities: Channel No. 5 (76-82 MHz). Authorized power: 100-kw visual, 20-kw aural. Antenna: 1190-ft. above av. terrain, 139-ft. above ground, 3499-ft. above sea level.

Latitude 36° 00' 26"
Longitude 115° 00' 23"

Transmitter: Black Mountain, 2-mi. SW of Henderson.

Digital Facilities: Channel No. 24 (530-536 MHz). Power: 1000-kw max. visual. Antenna: 1179-ft. above av. terrain, 105-ft. above ground.

Latitude 36° 00' 26"
Longitude 115° 00' 23"

FCC Digital File Number: BPCDT-19991027ADC. Granted: January 24, 2001.

Note: Latitude and longitude coordinates shown are based on the North American Datum of 1927 (NAD 27) as currently required by the Mass Media Bureau of the FCC.

Multichannel TV Sound: Stereo only.

Satellite Earth Stations: AFC, 3.5-meter Ku-band; Simulcast, 5-meter C-band; M/A-Com, Standard Communications receivers.

News Service: UPI.

Ownership: Meredith Corp. (Group Owner).

Began Operation: September 10, 1967. Sale to present owner by John W. Carson, et al., approved by FCC April 5, 1985 (*Television Digest*, Vol. 25:3). Sale to John W. Carson, et al., by William H. Hernstadt, et al., approved by FCC March 30, 1979 (Vol. 18:25, 19:14, 16). Sale to William H. Hernstadt, et al., approved by FCC September 1, 1971. Sale to Levin-Townsend Enterprises by Chris Vanda approved by FCC May 1, 1969 (Vol. 9:18).

Represented (sales): TeleRep Inc.

Represented (legal): Garvey, Schubert & Barer.

Represented (engineering): Edward F. Lorentz & Associates.

Personnel:

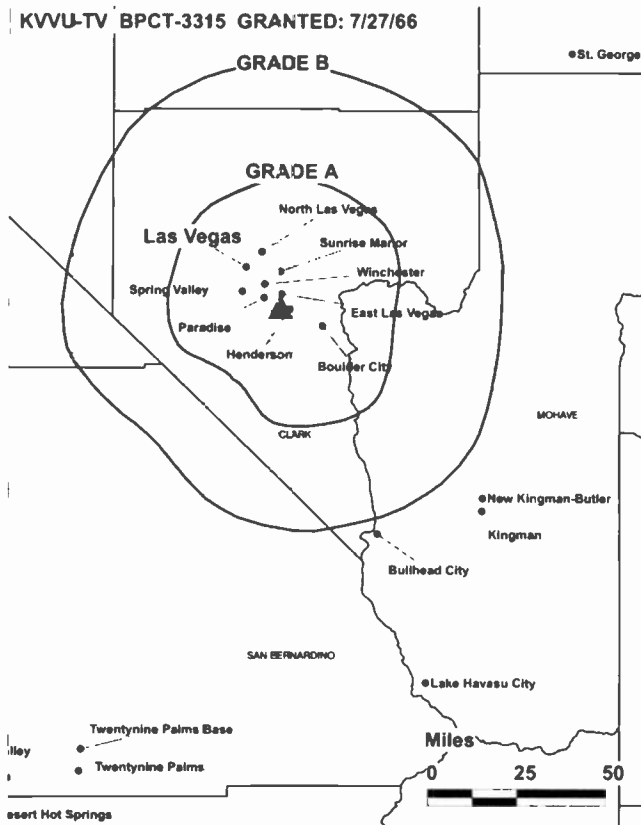
Rusty Durante, Vice President & General Manager.

John Dalrymple, General Sales Manager.

Lisa Anderson, Local Sales Manager.

Shelley Judkins, Local Sales Manager.

Henry Krajewski, National Sales Manager.



© 2002 Warren Communications News

Jack Smith, Engineering Director.

Laura Deaue, Marketing & Creative Services Director.

Monte Wagner, Business Manager.

Rates: On request.

City of License: Henderson. **Station DMA:** Las Vegas. **Rank:** 51.

Circulation © 2001 Nielsen. Coverage based on Nielsen study.

Grand Total	Cable TV Households	Non-cable TV Households	Total TV Households
Estimated Station Totals*	395,020	189,300	584,320
Average Weekly Circulation (2001)	226,695	93,994	320,689
Average Daily Circulation (2001)			122,556
Station DMA Total	Cable TV Households	Non-cable TV Households	Total TV Households
Estimated Station Totals*	392,290	166,300	558,590
Average Weekly Circulation (2001)	224,610	92,354	316,964
Average Daily Circulation (2001)			121,626
Other DMA Total	Cable TV Households	Non-cable TV Households	Total TV Households
Estimated Station Totals*	2,730	23,000	25,730
Average Weekly Circulation (2001)	2,086	1,639	3,725
Average Daily Circulation (2001)			930

* Estimated station totals are sums of the Nielsen TV and Cable TV household estimates for each county in which the station registers viewing of more than 5% as per the Nielsen Survey Methods.

Nevada—Las Vegas

KVWB Ch. 21

Network Service: WBN.

Licensee: KUPN Licensee LLC, 10706 Beaver Dam Rd., Cockeysville, MD 21030.

Studio: 920 S. Commerce St., Las Vegas, NV 89106-4504.

Phone: 702-382-2121. **Fax:** 702-382-1351.

Technical Facilities: Channel No. 21 (512-518 MHz). Authorized power: 2570-kw max. visual. Antenna: 1207-ft. above av. terrain, 150-ft. above ground, 3491-ft. above sea level.

Latitude 36° 00' 28"
Longitude 115° 00' 24"

Transmitter: Off State Rte. 146, Henderson.

Digital Facilities: Channel No. 22 (518-524 MHz). Power: 630-kw max. visual. Antenna: 1207-ft. above av. terrain, 150-ft. above ground.

Latitude 36° 00' 28"
Longitude 115° 00' 24"

FCC Digital File Number: BPCDT-19991014ABL. Granted: November 24, 2000.

Note: Latitude and longitude coordinates shown are based on the North American Datum of 1927 (NAD 27) as currently required by the Mass Media Bureau of the FCC.

Multichannel TV Sound: Stereo and separate audio program.

Satellite Earth Stations: ChannelMaster, 3.2-meter C-band; Comtech, 5-meter C-band; DX Engineering, 3.2-meter C-band; M/A-Com, 3.2-meter Ku-band; ChannelMaster, DX Engineering, M/A-Com, Pinzone receivers.

Ownership: Sinclair Broadcast Group Inc. (Group Owner).

Began Operation: July 31, 1984. Sale to Las Vegas Channel 21 Inc. approved by FCC May 16, 1994. Sale to present owner by Las Vegas Channel 21 Inc. approved by FCC April 18, 1997. (Television Digest, Vol. 37:6).

Represented (sales): Harrington, Righter & Parsons Inc.

Represented (legal): Shaw Pittman.

Represented (engineering): Carl T. Jones Corp.

Personnel:

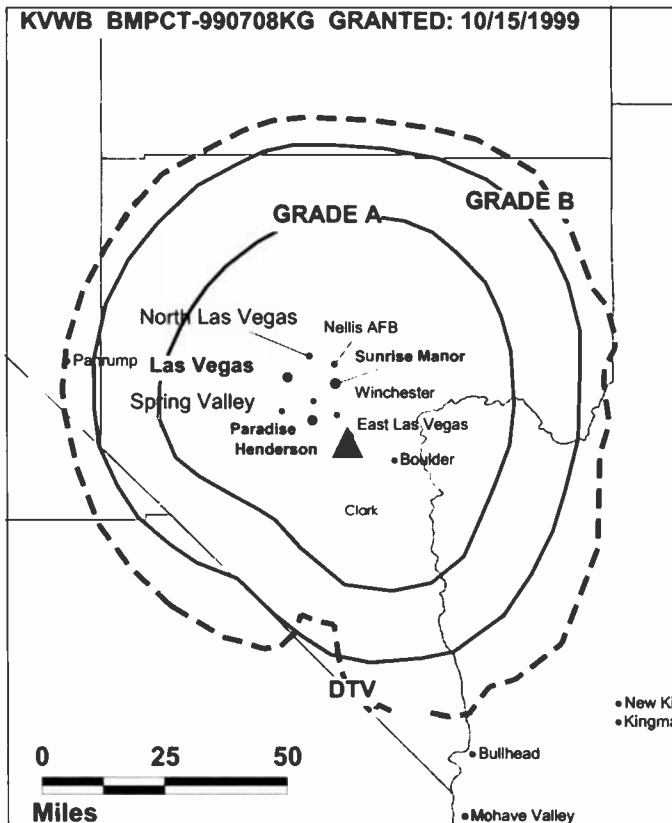
Rob Weisbord, General Manager.

Sonia Maxwell, Sales Director.

Marc Weiner, News Director.

Dale Palecek, Program Manager.

Jayne Kozich, Business Manager.



Greg Ferris, Chief Engineer.

Maggy Leak, Traffic Manager.

Rates: On request.

City of License: Las Vegas. **Station DMA:** Las Vegas. **Rank:** 51.

Circulation © 2001 Nielsen. Coverage based on Nielsen study.

Grand Total	Cable TV Households	Non-cable TV Households	Total TV Households
Estimated Station Totals*	392,290	165,750	558,040
Average Weekly Circulation (2001)	155,666	68,225	223,891
Average Daily Circulation (2001)			85,570
Station DMA Total	Cable TV Households	Non-cable TV Households	Total TV Households
Estimated Station Totals*	392,290	165,750	558,040
Average Weekly Circulation (2001)	155,666	68,225	223,891
Average Daily Circulation (2001)			85,570

*Estimated station totals are sums of the Nielsen TV and Cable TV household estimates for each county in which the station registers viewing of more than 5% as per the Nielsen Survey Methods.

Nevada—Paradise

KBLR
Ch. 39

Network Service: Telemundo.

Licensee: Summit Media LP, 7032 Valley Nails, Las Vegas, NV 89101.

Studio: 5000 W. Oakey, Suite B-2, Las Vegas, NV 89102.

Phone: 702-258-0039. **Fax:** 702-258-0556.

E-mail: scgent@juno.com

Web Site: <http://www.telemundo39.com>

Technical Facilities: Channel No. 39 (620-626 MHz). Authorized power: 1330-kw max. visual. Antenna: 1204-ft. above av. terrain, 223-ft. above ground, 3481-ft. above sea level.

Latitude 36° 00' 31"
Longitude 115° 00' 22"

Holds CP for change to 2800-kw max. visual. BPCT-950607KE.

Transmitter: Black Mountain communications site, near Henderson, Clark County.

Digital Facilities: Channel No. 40 (626-632 MHz). Power: 200-kw max. visual. Antenna: 1171-ft. above av. terrain, 213-ft. above ground, 3442-ft. above sea level.

Latitude 36° 00' 36"
Longitude 115° 00' 20"

Transmitter: Black Mountain No. 4, 2.2-mi. W of Henderson.

FCC Digital File Number: BMPCDT-20000501AEX. Granted: February 5, 2001.

Note: Latitude and longitude coordinates shown are based on the North American Datum of 1927 (NAD 27) as currently required by the Mass Media Bureau of the FCC.

Satellite Earth Station: Midwest Communications, Ku & C-band; Drake receivers.

Ownership: Summit Media LP.

Began Operation: April 1, 1989. Left air August 1, 1992; resumed operation March 1, 1994 following sale to present owner by Rose Communications, approved by FCC August 25, 1993.

Represented (sales): Telemundo Network Sales.

Represented (legal): Rosenman & Colin LLP.

Represented (engineering): Cavell, Mertz & Davis Inc.

Personnel:

Scott Gentry, General Manager.

Jack Abell, Sales Manager.

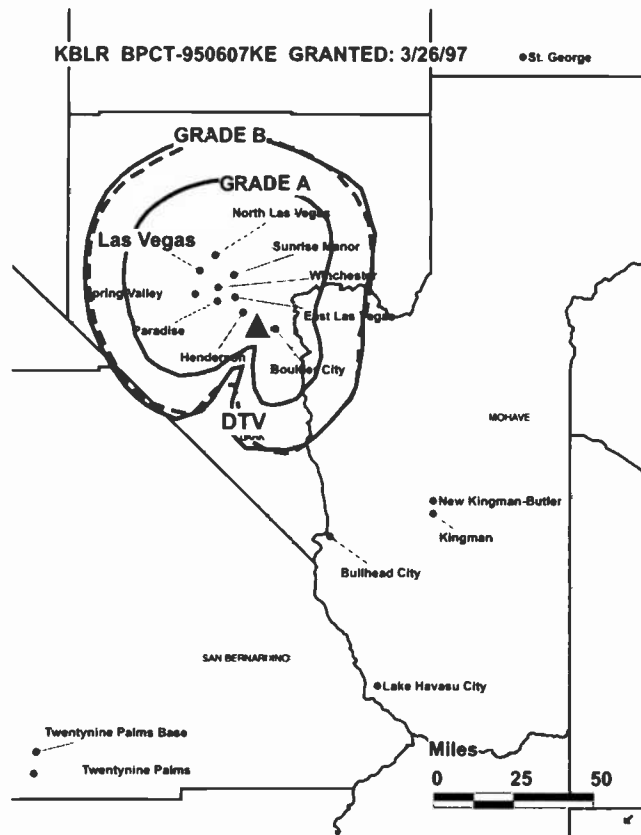
Bill George, National Sales Manager.

Erik Pugh, Chief Engineer.

Brett Gentry, Production Manager.

KBLR BPCT-950607KE GRANTED: 3/26/97

St. George



Betina Bair, Office Manager.

Carlos Vargas, News Director.

Andrea Gail, Public Affairs.

Mike Lane, Traffic Manager.

Highest 30 Sec. Rate: \$225.

City of License: Paradise. Station DMA: Las Vegas. Rank: 51.

Circulation © 2001 Nielsen. Coverage based on Nielsen study.

Grand Total	Cable TV Households	Non-cable TV Households	Total TV Households
Estimated Station Totals*	0	156,580	156,580
Average Weekly Circulation (2001)	0	16,441	16,441
Average Daily Circulation (2001)			4,697

Station DMA Total	Cable TV Households	Non-cable TV Households	Total TV Households
Estimated Station Totals*	0	156,580	156,580
Average Weekly Circulation (2001)	0	16,441	16,441
Average Daily Circulation (2001)			4,697

*Estimated station totals are sums of the Nielsen TV and Cable TV household estimates for each county in which the station registers viewing of more than 5% as per the Nielsen Survey Methods.

Nevada—Reno

KAME-TV Ch. 21

Network Service: UPN.

Licensee: Broadcast Development Corp., 1888 Emory St., Third Floor, Bldg. 2, Atlanta, GA 30318.

Studio: 4920 Brookside Court, Reno, NV 89502.

Phone: 775-856-2121. **Fax:** 775-856-2100; 775-856-1101.

Technical Facilities: Channel No. 21 (512-518 MHz). Authorized power: 631-kw visual, 63.1-kw aural. Antenna: 620-ft. above av. terrain, 152-ft. above ground, 5625-ft. above sea level.

Latitude 39° 35' 03.50"
Longitude 119° 47' 51.00"

Transmitter: E Knob of Red Peak, 4-mi. N of Reno.

Digital Facilities: Channel No. 22 (518-524 MHz). Power: 53.7-kw max. visual. Antenna: 577-ft. above av. terrain, 82-ft. above ground.

Latitude 39° 35' 03.00"
Longitude 119° 47' 51.00"

FCC Digital File Number: BPCDT-19991029AFP. Granted: July 27, 2001.

Note: Latitude and longitude coordinates shown are based on the North American Datum of 1927 (NAD 27) as currently required by the Mass Media Bureau of the FCC.

Multichannel TV Sound: Stereo and separate audio program.

Satellite Earth Stations: Andrew, 4.5-meter Ku & C-band; Prodelin, 2.2-meter Ku & C-band; Scientific-Atlanta, 7-meter C-band; Agile Omni, Scientific-Atlanta receivers.

LMA: Local marketing agreement with KRXI (F), Reno.

Ownership: Broadcast Development Corp.

Began Operation: October 11, 1981. Sale to Ellis Communications Inc. by Page Enterprises Inc. approved by FCC February 24, 1994. Sale to Raycom Media Inc. approved by FCC July 26, 1996. Sale to present owner by Raycom approved by FCC April 4, 1997.

Represented (sales): TeleRep Inc.

Represented (legal): Goldberg, Godles, Wiener & Wright.

Personnel:

Marty Ozer, President & General Manager.

Steve Cummings, General Sales Manager.

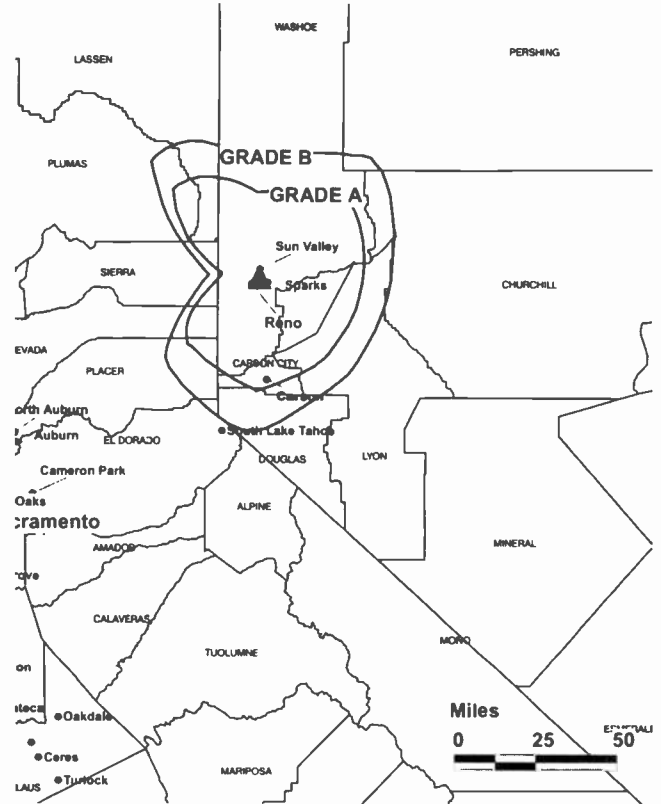
Amie Chapman, National Sales Manager.

Steve Hallwell, Promotion Director.

Ray Lucky, Business Manager.

Ray Stofer, Chief Engineer.

KAME-TV BMPCT-810706KH GRANTED: 8/6/81



© 2002 Warren Communications News

Highest 30 Sec. Rate: \$1200.

City of License: Reno. **Station DMA:** Reno. **Rank:** 110.

Circulation © 2001 Nielsen. Coverage based on Nielsen study.

Grand Total	Cable TV Households	Non-cable TV Households	Total TV Households
Estimated Station Totals*	146,640	64,610	211,250
Average Weekly Circulation (2001)	51,866	18,466	70,332
Average Daily Circulation (2001)			23,442
Station DMA Total	Cable TV Households	Non-cable TV Households	Total TV Households
Estimated Station Totals*	141,970	64,610	206,580
Average Weekly Circulation (2001)	50,698	18,466	69,165
Average Daily Circulation (2001)			23,157
Other DMA Total	Cable TV Households	Non-cable TV Households	Total TV Households
Estimated Station Totals*	4,670	0	4,670
Average Weekly Circulation (2001)	1,168	0	1,168
Average Daily Circulation (2001)			285

*Estimated station totals are sums of the Nielsen TV and Cable TV household estimates for each county in which the station registers viewing of more than 5% as per the Nielsen Survey Methods.

Nevada—Reno

KOLO-TV Ch. 8

Network Service: ABC.

Licensee: Smith Television License Holdings Inc., 720 2nd Ave. S, St. Petersburg, FL 33701.

Studio: 4850 Ampere Dr., Reno, NV 89502.

Mailing Address: Box 10000, Reno, NV 89510.

Phone: 775-858-8888. **Fax:** 775-858-8855.

E-mail: admin@kolotv.com

Web Site: http://www.kolotv.com

Technical Facilities: Channel No. 8 (180-186 MHz). Authorized power: 151-kw visual, 30.2-kw aural. Antenna: 2930-ft. above av. terrain, 120-ft. above ground, 9789-ft. above sea level.

Latitude 39° 18' 49"
Longitude 119° 53' 00"

Transmitter: Slide Mountain, Washoe County.

Digital Facilities: Channel No. 23 (524-530 MHz). Power: 93.7-kw max. visual. Antenna: 2885-ft. above av. terrain, 45-ft. above ground.

Latitude 39° 18' 49"
Longitude 119° 53' 00"

FCC Digital File Number: BPCDT-19991020ACL. Granted: March 7, 2001.

Note: Latitude and longitude coordinates shown are based on the North American Datum of 1927 (NAD 27) as currently required by the Mass Media Bureau of the FCC.

Satellite Earth Stations: Andrew, 4.5-meter C-band; Andrew, 7.3-meter C-band; GE, 3-meter Ku-band; Andrew, Avantek, Standard Components receivers.

News Services: ABC NewsOne, AP, Conus.

Ownership: Smith Broadcasting Group Inc. (Group Owner).

Began Operation: September 26, 1953. Sale to present owner by Stephens Group Inc. approved by FCC February 14, 2001. Sale to Stephens Group Inc. by Donrey Media Group Inc. approved by FCC December 15, 1993.

Represented (sales): Blair Television.

Represented (legal): Garvey, Schubert & Barer.

Represented (engineering): Hammett & Edison Inc.

Personnel:

Tim Perry, General Manager.

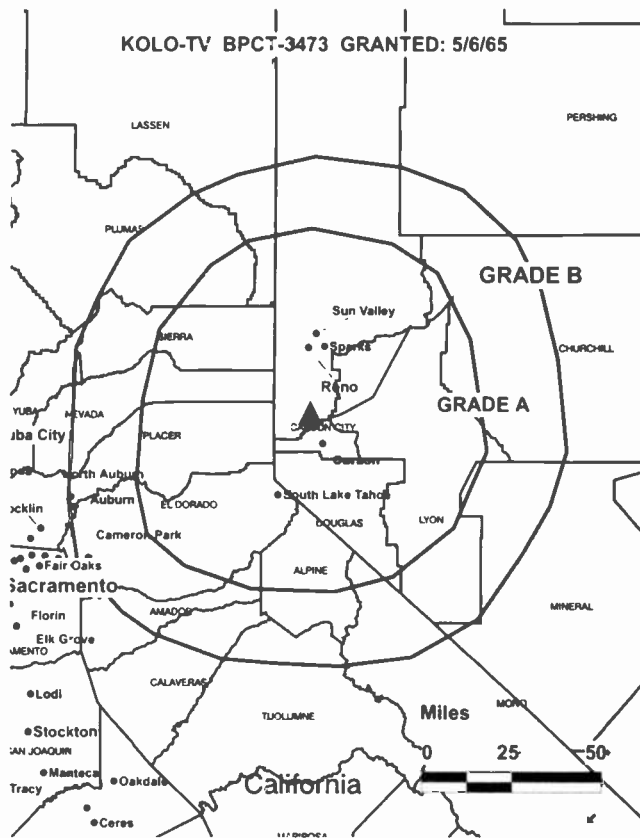
John O'Brien, General Sales Manager.

Ed Pearce, News Director.

Tami Cummings, Program Manager.

Robert L. Northam, Chief Engineer.

Peter Carlson, Promotion Director.



© 2002 Warren Communications News

Bill Mandevilk, Business Manager.

Frank Lelo, Creative Services Manager.

Kathy Easley, Traffic Director.

Highest 30 Sec. Rate: \$4000.

City of License: Reno. **Station DMA:** Reno. **Rank:** 110.

Circulation © 2001 Nielsen. Coverage based on Nielsen study.

Grand Total	Cable TV Households	Non-cable TV Households	Total TV Households
Estimated Station Totals*	172,460	71,600	244,060
Average Weekly Circulation (2001)	120,739	36,947	157,686
Average Daily Circulation (2001)			83,405
Station DMA Total	Cable TV Households	Non-cable TV Households	Total TV Households
Estimated Station Totals*	145,160	65,350	210,510
Average Weekly Circulation (2001)	113,463	34,479	147,942
Average Daily Circulation (2001)			80,789
Other DMA Total	Cable TV Households	Non-cable TV Households	Total TV Households
Estimated Station Totals*	27,300	6,250	33,550
Average Weekly Circulation (2001)	7,276	2,469	9,744
Average Daily Circulation (2001)			2,616

*Estimated station totals are sums of the Nielsen TV and Cable TV household estimates for each county in which the station registers viewing of more than 5% as per the Nielsen Survey Methods.

Nevada—Reno

KREN-TV Ch. 27

Network Service: WBN.

Licensee: Pappas Telecasting of Nevada, 500 S. Chinowth Rd., Visalia, CA 93277.

Studio: 940 Matley Lane, Suite 15, Reno, NV 89502.

Phone: 702-333-2727. **Fax:** 702-327-6827.

Web Site: <http://www.kren.com>

Technical Facilities: Channel No. 27 (548-554 MHz). Authorized power: 1820-kw max. visual, 182-kw max. aural. Antenna: 2925-ft. above av. terrain, 107-ft. above ground, 9754-ft. above sea level.

Latitude 39° 18' 47"
Longitude 119° 52' 59"

Requests CP for change to 2630-kw max. visual. BPCT-960122KE.

Transmitter: Peak of Slide Mountain, 15-mi. SSW of Reno.

Digital Facilities: Channel No. 26 (542-548 MHz). Power: 1000-kw max. visual. Antenna: 2933-ft. above av. terrain, 108-ft. above ground, 9754-ft. above sea level.

Latitude 39° 18' 47"
Longitude 119° 52' 59"

FCC Digital File Number: BPCDT-990924AAT. Granted: January 11, 2001.

Note: Latitude and longitude coordinates shown are based on the North American Datum of 1927 (NAD 27) as currently required by the Mass Media Bureau of the FCC.

Satellite Earth Stations: M/A-Com, 5-meter Ku-band; Scientific-Atlanta, 5-meter C-band.

Ownership: Pappas Telecasting Companies (Group Owner).

Began Operation: October 8, 1986. Sale to present owner by Sainte Ltd. approved by FCC December 23, 1994.

Represented (sales): TeleRep Inc.

Represented (legal): Fletcher, Heald & Hildreth PLC.

Represented (engineering): Cecil Lynch.

Personnel:

Peter Padilla, General Manager.

Mark Polansky, National Sales Manager.

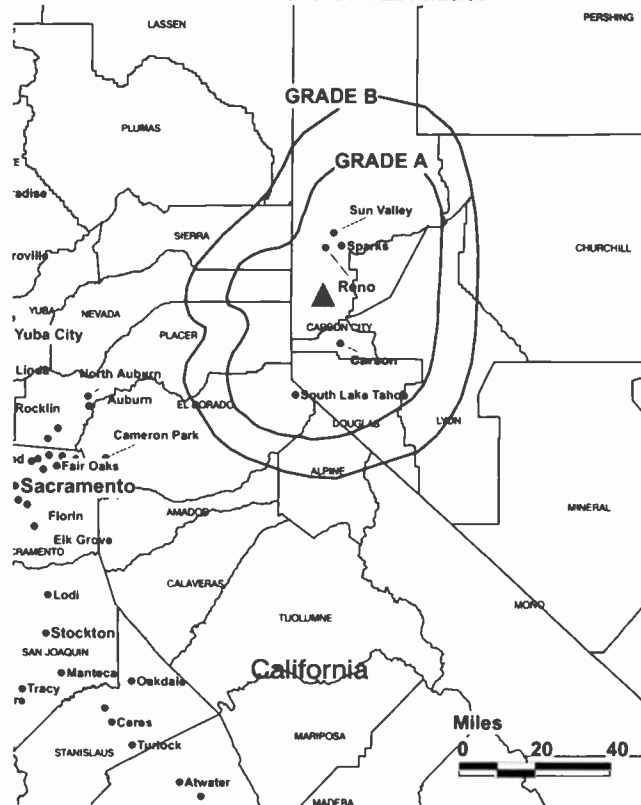
Doug Davidson, Local Sales Manager.

Julio Cisneros, News Director.

Jill Bridgman, Promotion Director.

Andrea Brown, Development Director.

KREN-TV BMPCT-850212KG GRANTED: 3/28/85



© 2002 Warren Communications News

Lupe Jimenez, Program Manager.

Art Hernandez, Chief Engineer.

Tina Graham, Business Manager.

Miriam Carbajal, Traffic Manager.

Highest 30 Sec. Rate: \$150.

City of License: Reno. **Station DMA:** Reno. **Rank:** 110.

Circulation © 2001 Nielsen. Coverage based on Nielsen study.

Grand Total	Cable TV Households	Non-cable TV Households	Total TV Households
Estimated Station Totals*	134,850	56,570	191,420
Average Weekly Circulation (2001)	33,736	12,498	46,235
Average Daily Circulation (2001)			15,873
Station OMA Total	Cable TV Households	Non-cable TV Households	Total TV Households
Estimated Station Totals*	134,850	56,570	191,420
Average Weekly Circulation (2001)	33,736	12,498	46,235
Average Daily Circulation (2001)			15,873

*Estimated station totals are sums of the Nielsen TV and Cable TV household estimates for each county in which the station registers viewing of more than 5% as per the Nielsen Survey Methods.

Nevada—Reno

KRNV
Ch. 4

Network Service: NBC.

Licensee: Sierra Broadcasting Co., 1500 Foremaster Lane, Las Vegas, NV 89101.

Studio: 1790 Vassar St., Reno, NV 89502.

Mailing Address: Box 7160, Reno, NV 89510-7160.

Phone: 775-322-4444. **Fax:** 775-785-1200.

Web Site: <http://www.krnv.com>

Technical Facilities: Channel No. 4 (66-72 MHz). Authorized power: 17.04-kw visual, 3.44-kw aural. Antenna: 420-ft. above av. terrain, 92-ft. above ground, 5539-ft. above sea level.

Latitude 39° 35' 03"
Longitude 119° 48' 06"

Holds CP for change to 100-kw visual, 436-ft. above av. terrain, 89-ft. above ground, 5535-ft. above sea level. BPCCT-960111LK.

Transmitter: Red Peak, 4-mi. N of Reno Post Office.

Digital Facilities: Channel No. 34 (590-596 MHz). Power: 164-kw max. visual. Antenna: 2810-ft. above av. terrain, 172-ft. above ground.

Latitude 39° 18' 57"
Longitude 119° 53' 00"

FCC Digital File Number: BPCDT-19991029AEE. Granted: February 1, 2001.

Note: Latitude and longitude coordinates shown are based on the North American Datum of 1927 (NAD 27) as currently required by the Mass Media Bureau of the FCC.

Satellite Earth Stations: Harris, 3-meter Ku-band; Harris, 6-meter Ku-band; Scientific-Atlanta, 4.5-meter Ku & C-band; Harris, Scientific-Atlanta receivers.

SNG Mobile Dish: Ku-band.

News Services: AP, NBC News Channel.

Ownership: Sunbelt Communications Co. (Group Owner).

Began Operation: September 30, 1962. Sale to present owner by Circle L Inc. approved by FCC September 13, 1989.

Represented (sales): Petry Television Inc.

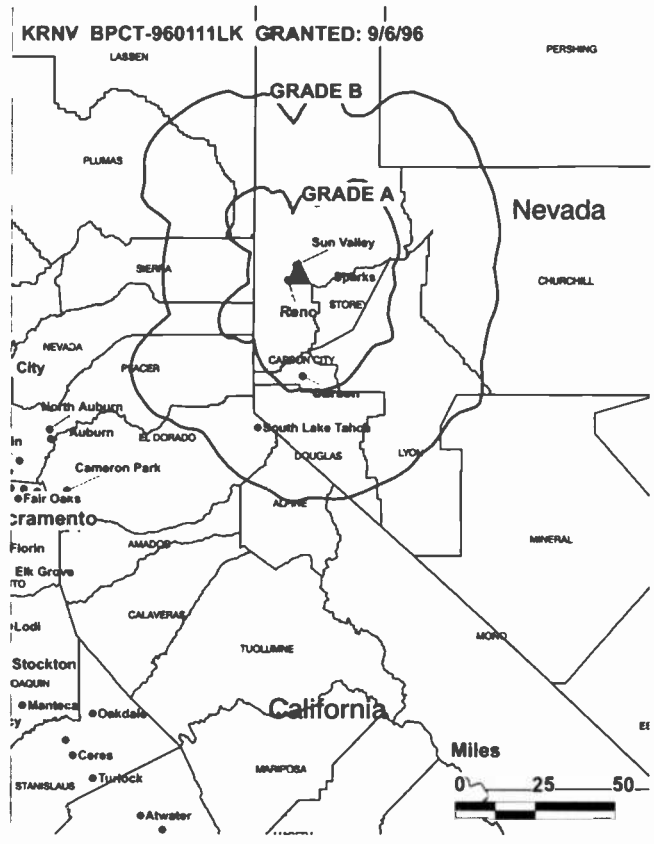
Personnel:

Ralph Toddre, Executive Vice President & General Manager.

Mary Beth Farrel, Local Sales Manager.

Patrick Fisher, National Sales Manager.

Kathy Rippeth, Business Manager.



© 2002 Warren Communications News

Rates: On request.

City of License: Reno. **Station DMA:** Reno. **Rank:** 110.

Circulation © 2001 Nielsen. Coverage based on Nielsen study.

Grand Total	Cable TV Households	Non-cable TV Households	Total TV Households
Estimated Station Totals*	153,130	64,610	217,740
Average Weekly Circulation (2001)	108,278	29,360	137,638
Average Daily Circulation (2001)			70,690
Station DMA Total	Cable TV Households	Non-cable TV Households	Total TV Households
Estimated Station Totals*	145,160	64,610	209,770
Average Weekly Circulation (2001)	107,351	29,360	136,712
Average Daily Circulation (2001)			70,574
Other DMA Total	Cable TV Households	Non-cable TV Households	Total TV Households
Estimated Station Totals*	7,970	0	7,970
Average Weekly Circulation (2001)	927	0	927
Average Daily Circulation (2001)			116

*Estimated station totals are sums of the Nielsen TV and Cable TV household estimates for each county in which the station registers viewing of more than 5% as per the Nielsen Survey Methods.

Nevada—Reno

KRXI Ch. 11

Network Service: FOX.

Licensee: KTVU Partnership, 4920 Brookside Court, Reno, NV 89502.

Studio: 4920 Brookside Court, Reno, NV 89502.

Phone: 702-856-1100. **Fax:** 702-856-1101.

Technical Facilities: Channel No. 11 (198-204 MHz). Authorized power: 178-kw visual, 17.8-kw aural. Antenna: 2801-ft. above av. terrain, 174-ft. above ground, 8400-ft. above sea level.

Latitude 39° 35' 23"
Longitude 119° 55' 37"

Transmitter: Peavine Peak, 8.5-mi. NW of Reno.

Digital Facilities: Channel No. 44 (650-656 MHz). Power: 1000-kw max. visual. Antenna: 2743-ft. above av. terrain, 121-ft. above ground.

Latitude 39° 35' 23"
Longitude 119° 55' 37"

FCC Digital File Number: BPCDT-19991101AFQ. Granted: January 26, 2001.

Note: Latitude and longitude coordinates shown are based on the North American Datum of 1927 (NAD 27) as currently required by the Mass Media Bureau of the FCC.

LMA: Local marketing agreement with KAME-TV (U), Reno.

Ownership: Cox Enterprises Inc. (Group Owner).

Began Operation: September 1, 1995. Transfer to present owner by Nevada Television Corp. approved by FCC April 4, 1997.

Represented (sales): TeleRep Inc.

Represented (legal): Dow, Lohnes & Albertson PLLC.

Represented (engineering): Denny & Associates PC.

Personnel:

Marty Ozer, General Manager.

Steve Cummings, General Sales Manager.

Amie Chapman, National Sales Manager.

Mike Arnold, Chief Engineer.

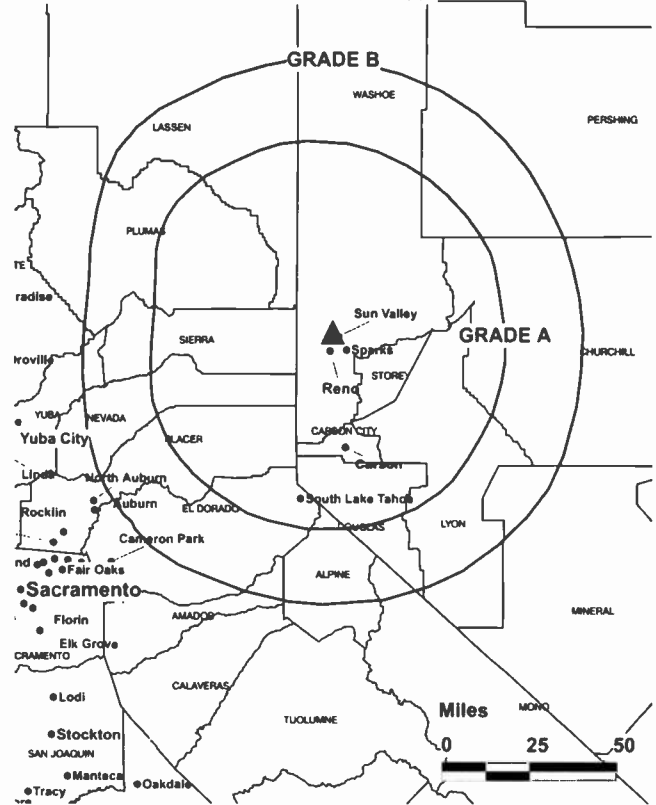
Steve Halliwell, Promotion Director & Production Manager.

Ray Lucky, Business Manager.

Highest 30 Sec. Rate: \$7500.

Rates: On request.

KRXI BPCT-850509KU GRANTED: 8/24/90



© 2002 Warren Communications News

City of License: Reno. **Station DMA:** Reno. **Rank:** 110.

Circulation © 2001 Nielsen. Coverage based on Nielsen study.

Grand Total	Cable TV Households	Non-cable TV Households	Total TV Households
Estimated Station Totals*	153,130	72,560	225,690
Average Weekly Circulation (2001)	82,746	27,865	110,611
Average Daily Circulation (2001)			43,773
Station DMA Total	Cable TV Households	Non-cable TV Households	Total TV Households
Estimated Station Totals*	145,160	64,610	209,770
Average Weekly Circulation (2001)	81,490	26,665	108,156
Average Daily Circulation (2001)			43,485
Other DMA Total	Cable TV Households	Non-cable TV Households	Total TV Households
Estimated Station Totals*	7,970	7,950	15,920
Average Weekly Circulation (2001)	1,256	1,199	2,456
Average Daily Circulation (2001)			288

*Estimated station totals are sums of the Nielsen TV and Cable TV household estimates for each county in which the station registers viewing of more than 5% as per the Nielsen Survey Methods.

Nevada—Reno

KTVN
Ch. 2

Network Service: CBS.

Licensee: Sarkes Tarzian Inc., Box 7220, Reno, NV 89510.

Studio: 4925 Energy Way, Reno, NV 89502.

Mailing Address: Box 7220, Reno, NV 89510.

Phone: 775-858-2222. **Fax:** 775-861-4298.

E-mail: ktvn@ktvn.com

Web Site: http://www.ktvn.com

Technical Facilities: Channel No. 2 (54-60 MHz). Authorized power: 89.1-kw visual, 8.9-kw aural. Antenna: 2152-ft. above av. terrain, 151-ft. above ground, 7569-ft. above sea level.

Latitude 39° 15' 29"
Longitude 119° 42' 37"

Transmitter: McClellan Peak, approx. 12-mi. at a bearing of 165°T from Reno.

Digital Facilities: Channel No. 13 (210-216 MHz). Power: 12.7-kw visual. Antenna: 2884-ft. above av. terrain, 184-ft. above ground, 9826-ft. above sea level.

Latitude 39° 18' 57"
Longitude 119° 53' 02"

Transmitter: Slide Mountain, approx. 12-mi. at a bearing of 195° from Reno.

FCC Digital File Number: BMPCDT-20000926ANY. Granted: February 12, 2001.

Note: Latitude and longitude coordinates shown are based on the North American Datum of 1927 (NAD 27) as currently required by the Mass Media Bureau of the FCC.

Satellite Earth Stations: Transmit/receive Andrew, 4.6-meter Ku-band; Scientific-Atlanta, 4.6-meter C-band; Scientific-Atlanta, 7-meter C-band; Superior, 6-meter Ku & C-band; Andrew, Scientific-Atlanta, Standard Components receivers.

SNG Mobile Dish: Ku-band.

News Services: AP, CNN Newsource.

Ownership: Sarkes Tarzian Inc. (Group Owner).

Began Operation: June 4, 1967. Sale to present owner by Lee D. Hirshland, et al., approved by FCC August 13, 1980 (*Television Digest*, Vol. 19:44).

Represented (sales): Continental Television Sales.

Represented (legal): Leventhal, Senter & Lerman PLLC.

Represented (engineering): Benard Segal.

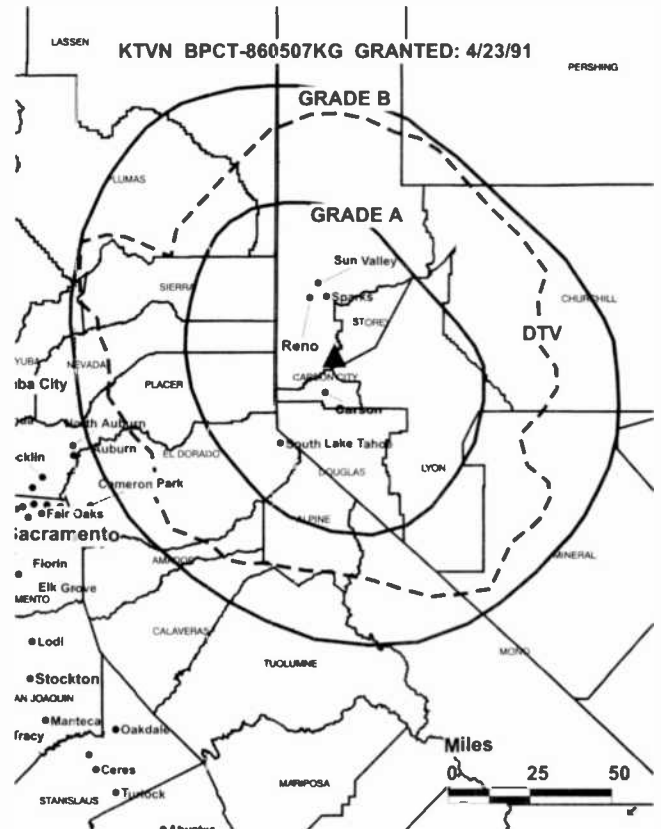
Personnel:

Lawson Fox, General Manager.

Al Richards, Operations & Engineering Director.

John Richardson, General Sales Manager.

Sharon Hernandez, National Sales Manager.



© 2002 Warren Communications News

Troy McGuire, News Director.

Bryan Sirtay, Promotion Manager.

Lynne Hartung, Controller.

Rates: On request.

City of License: Reno. **Station DMA:** Reno. **Rank:** 110.

Circulation © 2001 Nielsen. Coverage based on Nielsen study.

Grand Total	Cable TV Households	Non-cable TV Households	Total TV Households
Estimated Station Totals*	160,210	69,900	230,110
Average Weekly Circulation (2001)	109,330	26,028	135,358
Average Daily Circulation (2001)			63,317
Station DMA Total	Cable TV Households	Non-cable TV Households	Total TV Households
Estimated Station Totals*	145,160	64,610	209,770
Average Weekly Circulation (2001)	101,706	24,611	126,316
Average Daily Circulation (2001)			60,548
Other DMA Total	Cable TV Households	Non-cable TV Households	Total TV Households
Estimated Station Totals*	15,050	5,290	20,340
Average Weekly Circulation (2001)	7,624	1,418	9,042
Average Daily Circulation (2001)			2,768

*Estimated station totals are sums of the Nielsen TV and Cable TV household estimates for each county in which the station registers viewing of more than 5% as per the Nielsen Survey Methods.

Nevada—Winnemucca

KWNV Ch. 7

Network Service: NBC.

Grantee: Sierra Broadcasting Co., 1500 Foremaster Lane, Las Vegas, NV 89101.

Studio: 1790 Vasser St., Reno, NV 89101.

Phone: 702-642-3333. **Fax:** 702-657-3423.

Technical Facilities: Channel No. 7 (174-180 MHz). Authorized power: 0.9-kw visual.
Antenna: 2132-ft. above av. terrain, 36-ft. above ground, 6762-ft. above sea level.

Latitude	41°	00'	41"
Longitude	117°	45'	59"

Transmitter: Winnemucca Mountain, approx. 3.1-mi. NW of Winnemucca.

Digital Facilities: Channel No. 12 (204-210 MHz). Power: 2.6-kw visual. Antenna:
2133-ft. above av. terrain, 41-ft. above ground.

Latitude	41°	00'	41"
Longitude	117°	45'	59"

FCC Digital File Number: BPCDT-19991029AEB. Granted: March 30, 2000.

Note: Latitude and longitude coordinates shown are based on the North American Datum of 1927 (NAD 27) as currently required by the Mass Media Bureau of the FCC.

Ownership: Sierra Broadcasting Co.

Began Operation: July 1, 1998. Sale to present owner by Sunbelt Broadcasting Co. approved by FCC October 15, 1998.

Represented (engineering): Hammett & Edison Inc.

Personnel:

Ralph Toddre, General Manager.

Steve Galvan, Chief Engineer.

Rates: On request.

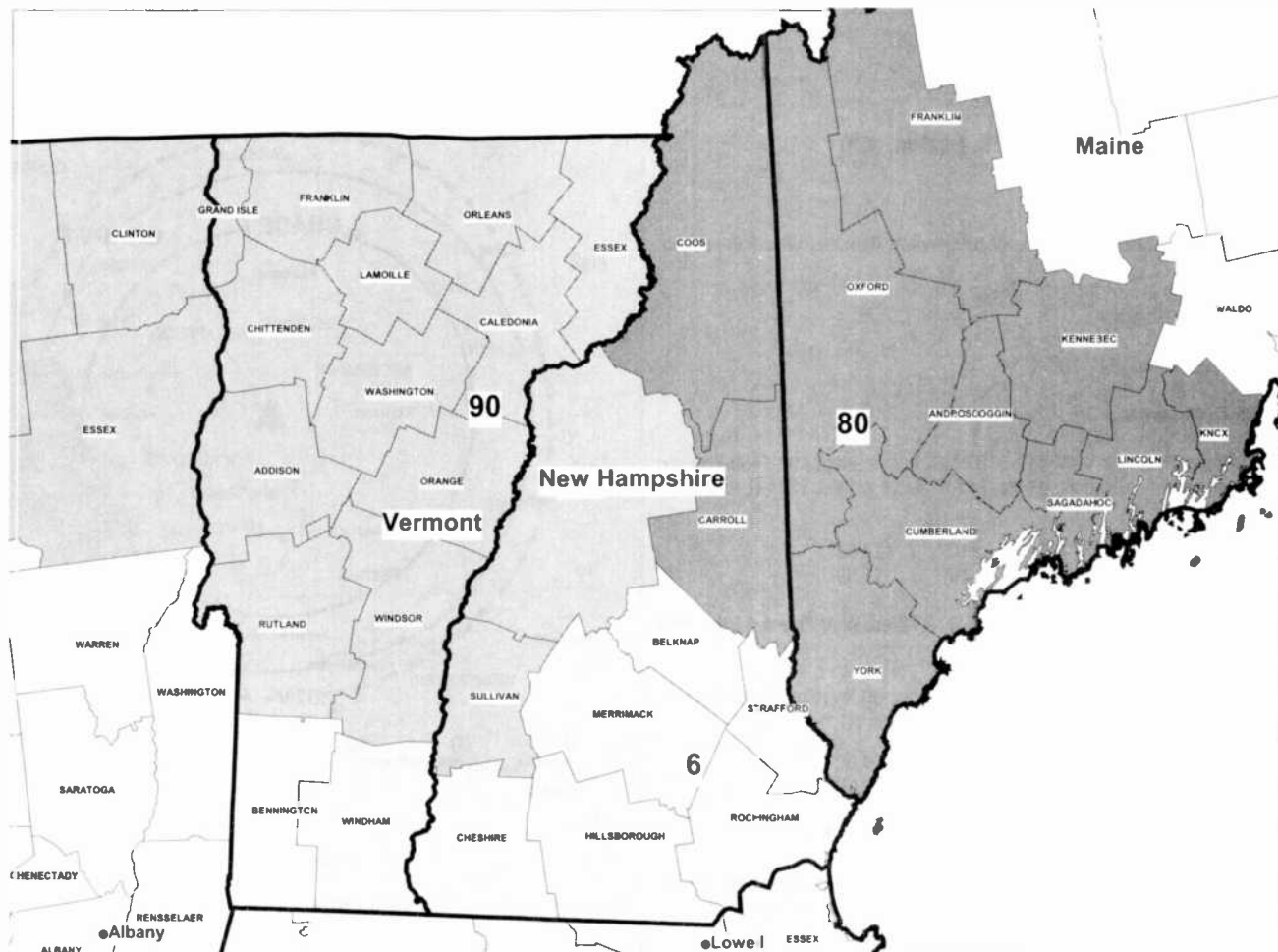
City of License: Winnemucca. **Station DMA:** Reno. **Rank:** 110.

Circulation © 2001 Nielsen. Coverage based on Nielsen study.

Grand Total	Cable TV Households	Non-cable TV Households	Total TV Households
Estimated Station Totals*	0	3,600	3,600
Average Weekly Circulation (2001)	0	310	310
Average Daily Circulation (2001)			43

Station DMA Total	Cable TV Households	Non-cable TV Households	Total TV Households
Estimated Station Totals*	0	3,600	3,600
Average Weekly Circulation (2001)	0	310	310
Average Daily Circulation (2001)			43

*Estimated station totals are sums of the Nielsen TV and Cable TV household estimates for each county in which the station registers viewing of more than 5% as per the Nielsen Survey Methods.



© 2002 Warren Communications News

MARKET	NIelsen DMA TV HOUSEHOLDS	RANK	MARKET AREA COMMERCIAL STATIONS
Boston, MA	2,315,700	6	WBPX (68), WBZ-TV (4), WCVB-DT (20), WCVB-TV (5), WDPX (58), WFXT (25), WFXT-DT (31), WHDH-DT (42), WHDH-TV (7), WHUB-TV (66), WLVI-TV (56), WMFP (62), WMUR-DT (59), WMUR-TV (9), WNDS (50), WPXB (60), WPXG (21), WSBK-TV (38), WUNI (27), WWDP (46)
Portland-Auburn, ME	372,470	80	WCSH (6), WGME-TV (13), WMPX-TV (23), WMTW-TV (8), WPME (35), WPXT (51)
Burlington, VT-Plattsburgh, NY	307,670	90	WCAX-TV (3), WFFF-TV (44), WNNE (31), WPTZ (5), WVNY (22)

State Cross Reference List	
Communities that receive programs of stations that are located elsewhere.	
WNNE, Hanover	See Hartford, VT
WMTW-TV, Mount Washington	See Poland Spring, ME

New Hampshire Analog Station Totals as of December 1, 2001

	VHF	UHF	TOTAL
Commercial Television	1	3	4
Educational Television	1	2	3
	2	5	7

New Hampshire—Concord

WPXG
Ch. 21
(Satellite of WBPX, Boston, MA)

Network Service: PAX.

Licensee: Paxson Boston-68 License Inc., 601 Clearwater Park Rd., West Palm Beach, FL 33401.

Studio: See WBPX, Boston, MA.

Phone: 617-787-6868. **Fax:** 617-787-4114.

Web Site: <http://www.pax.tv>

Technical Facilities: Channel No. 21 (512-518 MHz). Authorized power: 1860-kw max. visual. Antenna: 1049-ft. above av. terrain, 180-ft. above ground, 1594-ft. above sea level.

Latitude 43° 11' 14.00"
 Longitude 71° 19' 11.50"

Transmitter: Fort Mountain, 2.68-mi. S of Hwy. 4, 2.72-mi. W of Pleasant Lake, near Goss.

Digital Facilities: Channel No. 33 (584-590 MHz). Power: 80-kw max. visual. Antenna: 1132-ft. above av. terrain, 270-ft. above ground.

Latitude 43° 11' 14.00"
 Longitude 71° 19' 12.00"

FCC Digital File Number: BPCDT-19991101AFX. Granted: June 4, 2001.

Note: Latitude and longitude coordinates shown are based on the North American Datum of 1927 (NAD 27) as currently required by the Mass Media Bureau of the FCC.

Ownership: Paxson Communications Corp. (Group Owner).

Began Operation: April 16, 1984. Left air March 31, 1989. Sale by NHTV 21 Inc. (John Gikas & Frances D. Shaine) approved by FCC September 14, 1984 (*Television Digest*, Vol. 24:33). Sale to New England Television (Wilson Hickman), approved by FCC June 23, 1992. Sale to Boston U. Communications Inc. approved by FCC June 19, 1995. Returned to air September 1, 1995. Sale to DP Media Inc., and subsequent purchase by present owner, approved by FCC May 2, 2000.

Personnel:

Eric Goldstein, Vice President & General Manager.

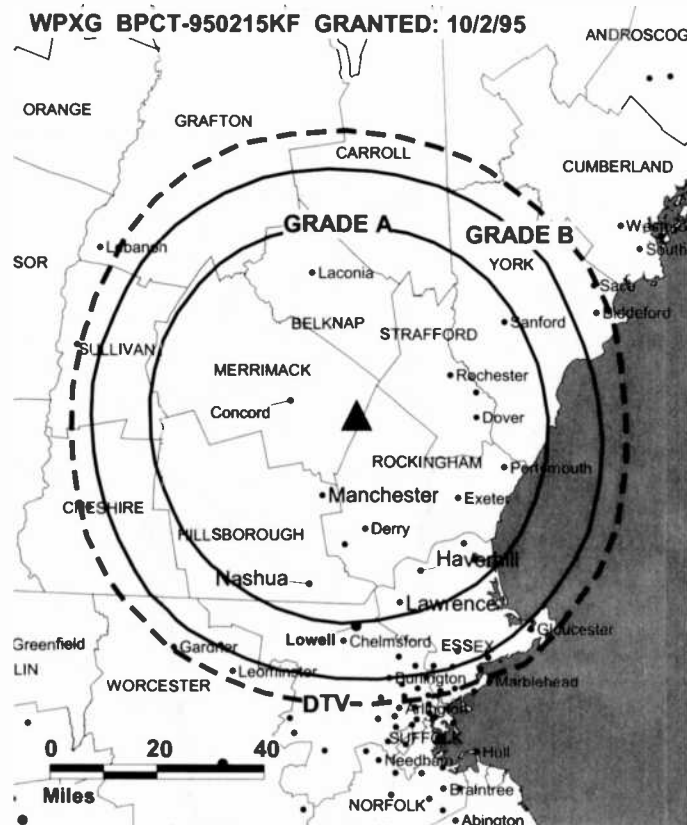
Robert Gilbert, Sales Manager.

Rich Mentel, Chief Engineer.

Scott Banske, Traffic Manager.

Bill Mavaglia, Business Manager.

Rates: On request.



City of License: Concord. **Station DMA:** Boston. **Rank:** 6.

Circulation © 2001 Nielsen. Coverage based on Nielsen study.

Grand Total	Cable TV Households	Non-cable TV Households	Total TV Households
Estimated Station Totals*	300,700	43,030	343,730
Average Weekly Circulation (2001)	33,510	5,480	38,990
Average Daily Circulation (2001)			10,924
Station DMA Total	Cable TV Households	Non-cable TV Households	Total TV Households
Estimated Station Totals*	300,700	28,010	328,710
Average Weekly Circulation (2001)	33,510	4,347	37,857
Average Daily Circulation (2001)			10,713
Other DMA Total	Cable TV Households	Non-cable TV Households	Total TV Households
Estimated Station Totals*	0	15,020	15,020
Average Weekly Circulation (2001)	0	1,133	1,133
Average Daily Circulation (2001)			211

*Estimated station totals are sums of the Nielsen TV and Cable TV household estimates for each county in which the station registers viewing of more than 5% as per the Nielsen Survey Methods.

New Hampshire—Derry

WNDS
Ch. 50

Network Service: Independent.

Licensee: CTV of Derry Inc., TV 50 Place, Derry, NH 03038.

Studio: TV 50 Place, Derry, NH 03038.

Phone: 603-434-8850. **Fax:** 603-434-8627.

Web Site: <http://www.wndsnews.com>

Technical Facilities: Channel No. 50 (686-692 MHz). Authorized power: 5000-kw max. visual, 500-kw max. aural. Antenna: 702-ft. above av. terrain, 499-ft. above ground, 983-ft. above sea level.

Latitude 42° 44' 07"
Longitude 71° 23' 36"

Transmitter: Trigate Rd. on Merrill Hill, Hudson.

Digital Facilities: Channel No. 35 (596-602 MHz). Power: 96.1-kw max. visual. Antenna: 700-ft. above av. terrain, 472-ft. above ground.

Latitude 42° 44' 07"
Longitude 71° 23' 37"

FCC Digital File Number: BPCDT-19991101AKG. Granted: June 4, 2001.

Note: Latitude and longitude coordinates shown are based on the North American Datum of 1927 (NAD 27) as currently required by the Mass Media Bureau of the FCC.

Ownership: CTV of Derry Inc.

Began Operation: September 12, 1983. Sale to Ramcast Corp. (later Global Broadcasting Systems Inc.) by CTV of Derry Inc. approved by FCC December 13, 1996, but never consummated.

Represented (legal): Reddy, Begley & McCormick.

Personnel:

Donna Cole, General Manager.

Pat McLaughlin, General Sales Manager.

Paul Hunter, Chief Engineer.

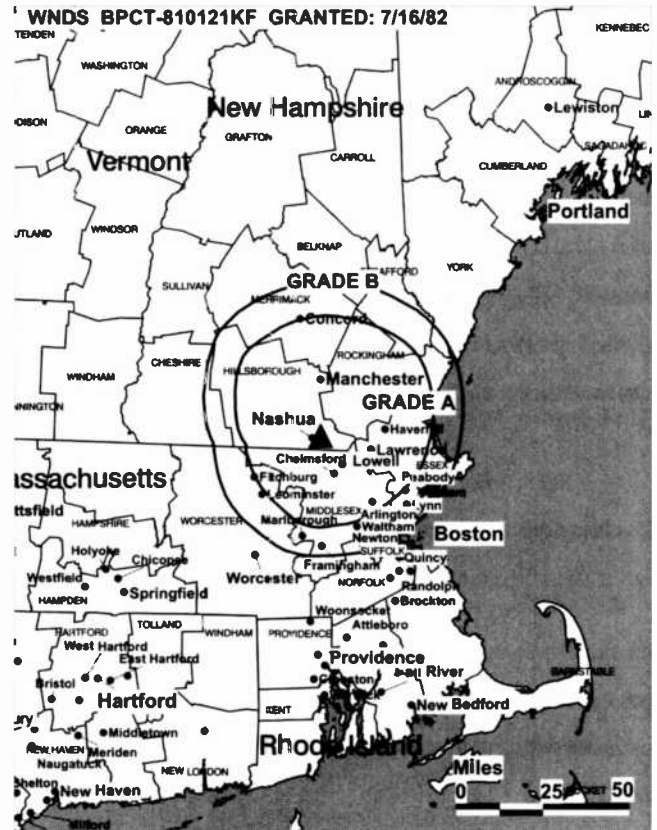
Bruce D'Amato, Promotion Director.

John Wayashe, Production Manager.

Betty Harlow, Business Manager.

Rates: On request.

City of License: Derry. **Station DMA:** Boston. **Rank:** 6.



© 2002 Warren Communications News

Circulation © 2001 Nielsen. Coverage based on Nielsen study.

Grand Total	Cable TV Households	Non-cable TV Households	Total TV Households
Estimated Station Totals*	1,576,360	101,820	1,678,180
Average Weekly Circulation (2001)	201,798	10,465	212,263
Average Daily Circulation (2001)			46,995
Station DMA Total	Cable TV Households	Non-cable TV Households	Total TV Households
Estimated Station Totals*	1,566,530	101,820	1,668,350
Average Weekly Circulation (2001)	200,914	10,465	211,378
Average Daily Circulation (2001)			46,858
Other DMA Total	Cable TV Households	Non-cable TV Households	Total TV Households
Estimated Station Totals*	9,830	0	9,830
Average Weekly Circulation (2001)	885	0	885
Average Daily Circulation (2001)			138

*Estimated station totals are sums of the Nielsen TV and Cable TV household estimates for each county in which the station registers viewing of more than 5% as per the Nielsen Survey Methods.

New Hampshire—Manchester

WMUR-DT Ch. 59

Network Service: ABC.

Grantee: Hearst-Argyle Properties Inc., 888 7th Ave., New York, NY 10106.

Studio: 100 S. Commercial St., Manchester, NH 03101.

Phones: 603-669-9999; 800-257-5151. **Fax:** 603-641-9044.

Web Site: <http://www.thewmurchannel.com>

Digital Facilities: Channel No. 59 (740-746 MHz). Power: 537-kw max. visual. Antenna: 1001-ft. above av. terrain, 167-ft. above ground, 1457-ft. above sea level.

Latitude	42°	59'	02"
Longitude	71°	35'	24"

Transmitter: Summit of Mount Uncanoonuc, Goffstown, Hillsborough County.

Note: Latitude and longitude coordinates shown are based on the North American Datum of 1927 (NAD 27) as currently required by the Mass Media Bureau of the FCC.

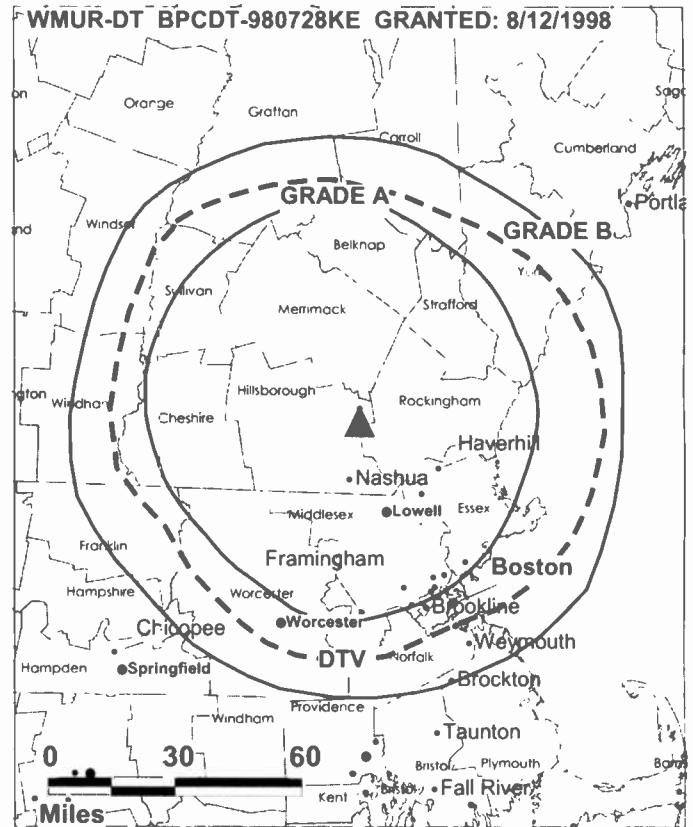
Ownership: Hearst-Argyle Television Inc. (Group Owner).

Began Digital Operation: November 1, 1998.

Represented (sales): Millennium Sales & Marketing.

Rates: On request.

City of License: Manchester. **Station DMA:** Boston. **Rank:** 6.



© 2002 Warren Communications News

New Hampshire—Manchester

WMUR-TV Ch. 9

Network Service: ABC.

Licensee: Hearst-Argyle Properties Inc., 888 7th Ave., New York, NY 10106.

Studio: 103 S. Commercial St., Manchester, NH 03105.

Mailing Address: Box 9, Manchester, NH 03105.

Phones: 603-669-9999; 800-257-5151. **Fax:** 603-641-9044.

E-mail: wrnur@aol.com

Web Site: <http://www.thewmurchannel.com>

Technical Facilities: Channel No. 9 (186-192 MHz). Authorized power: 282-kw visual, 33.5-kw aural. Antenna: 1030-ft. above av. terrain, 227-ft. above ground, 1513-ft. above sea level.

Latitude 42° 58' 59"
Longitude 71° 35' 19"

Transmitter: Goffstown.

Began Digital Operation: November 1, 1998.

Note: Latitude and longitude coordinates shown are based on the North American Datum of 1927 (NAD 27) as currently required by the Mass Media Bureau of the FCC.

Multichannel TV Sound: Stereo and separate audio program.

Satellite Earth Stations: Andrew, 4.5-meter Ku-band; Andrew, 7.3-meter C-band; Vertex, 4-meter C-band; Vertex, 4.5-meter Ku-band; Andrew, M/A-Com, Standard Components receivers.

News Services: ABC NewsOne, AP, CNN Newsource.

Ownership: Hearst-Argyle Television Inc. (Group Owner).

Began Operation: March 28, 1954. Transfer from estate of Francis P. Murphy approved by FCC February 3, 1959 (*Television Digest*, Vol. 14:15; 15:2, 6). Sale to Imes Communications by Richard Eaton Estate approved by FCC July 22, 1981. Sale to present owner by Imes Communications approved by FCC November 3, 2000 (Vol. 40:37).

Represented (sales): Millennium Sales & Marketing.

Personnel:

Jeff Bartlett, President & General Manager.

Valerie Bey, General Sales Manager.

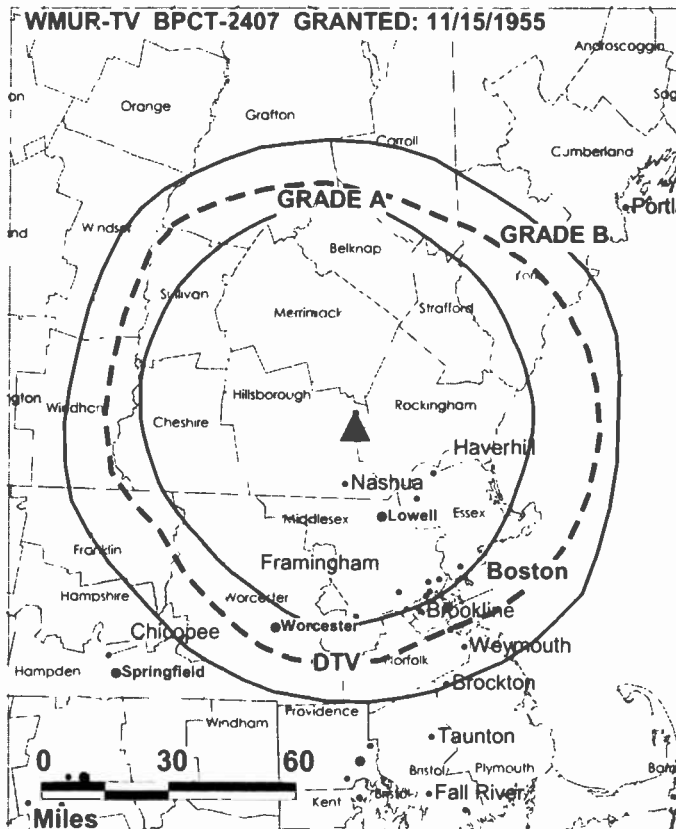
Robert Ortiz, National Sales Manager.

Julie Campasano, System Manager & Program Director.

Joseph Paciorkowski, Chief Engineer.

Jennifer Crompton, News Director.

Scott Olsen, Promotion Director.



© 2002 Warren Communications News

Linda Wilkins, Business Manager.

Steve Reardon, Production Manager.

Rates: On request.

City of License: Manchester **Station DMA:** Boston. **Rank:** 6.

Circulation © 2001 Nielsen. Coverage based on Nielsen study.

Grand Total	Cable TV Households	Non-cable TV Households	Total TV Households
Estimated Station Totals*	446,840	133,730	580,570
Average Weekly Circulation (2001)	242,403	32,654	275,057
Average Daily Circulation (2001)			148,749
Station DMA Total	Cable TV Households	Non-cable TV Households	Total TV Households
Estimated Station Totals*	330,930	110,190	441,120
Average Weekly Circulation (2001)	204,410	29,217	233,628
Average Daily Circulation (2001)			126,837
Other DMA Total	Cable TV Households	Non-cable TV Households	Total TV Households
Estimated Station Totals*	115,910	23,540	139,450
Average Weekly Circulation (2001)	37,993	3,437	41,430
Average Daily Circulation (2001)			21,911

*Estimated station totals are sums of the Nielsen TV and Cable TV household estimates for each county in which the station registers viewing of more than 5% as per the Nielsen Survey Methods.

New Hampshire—Merrimack

WPXB
Ch. 60

Network Service: PAX.

Licensee: Paxson Boston License Inc., 601 Clearwater Park Rd., West Palm Beach, FL 33401-6233.

Studio: One Sundial Ave., Suite 501, Manchester, NH 03103.

Phone: 603-647-6060. **Fax:** 603-644-0060.

Technical Facilities: Channel No. 60 (746-752 MHz). Authorized power: 1410-kw max. visual, 140-kw max. aural. Antenna: 1011-ft. above av. terrain, 137-ft. above ground, 1464-ft. above sea level.

Latitude	42°	59'	01.87"
Longitude	71°	35'	20.50"

Holds CP for change to 5000-kw max. visual. BPCT-980706KK.

Transmitter: South Mountain, Goffstown.

Digital Facilities: Channel No. 34 (590-596 MHz). Power: 80-kw max. visual. Antenna: 961-ft. above av. terrain, 89-ft. above ground.

Latitude	42°	59'	02.00"
Longitude	71°	35'	20.00"

FCC Digital File Number: BPCDT-19990930AAX. Granted: April 24, 2001.

Note: Latitude and longitude coordinates shown are based on the North American Datum of 1927 (NAD 27) as currently required by the Mass Media Bureau of the FCC.

Satellite Earth Stations: ChannelMaster, 3.1-meter C-band; Comtech, 3.8-meter C-band; Comtech, 3.8-meter Ku-band; Vertex, 4.6-meter Ku-band; Sony receivers.

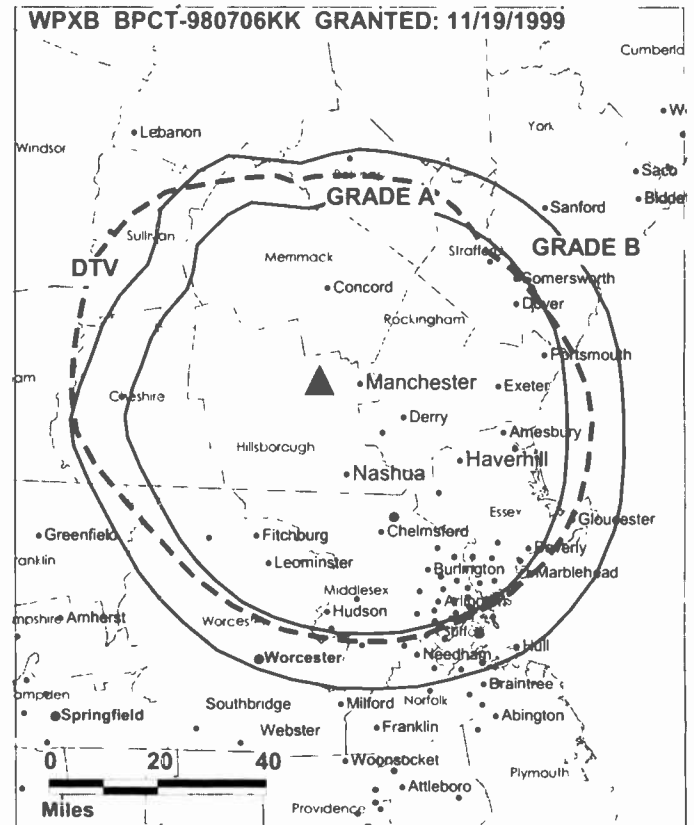
Ownership: Paxson Communications Corp. (Group Owner).

Began Operation: August 14, 1987. Sale to Paugus Television by Golden Triangle TV60 approved by FCC January 6, 1989. Sale to present owner by Paugus Television approved by FCC March 29, 1995.

Represented (legal): Davis Wright Tremaine LLP.

Personnel:

Lon Mirolli, General Manager.



Dave Raymond, Chief Engineer.

Don Hill, Operations Manager.

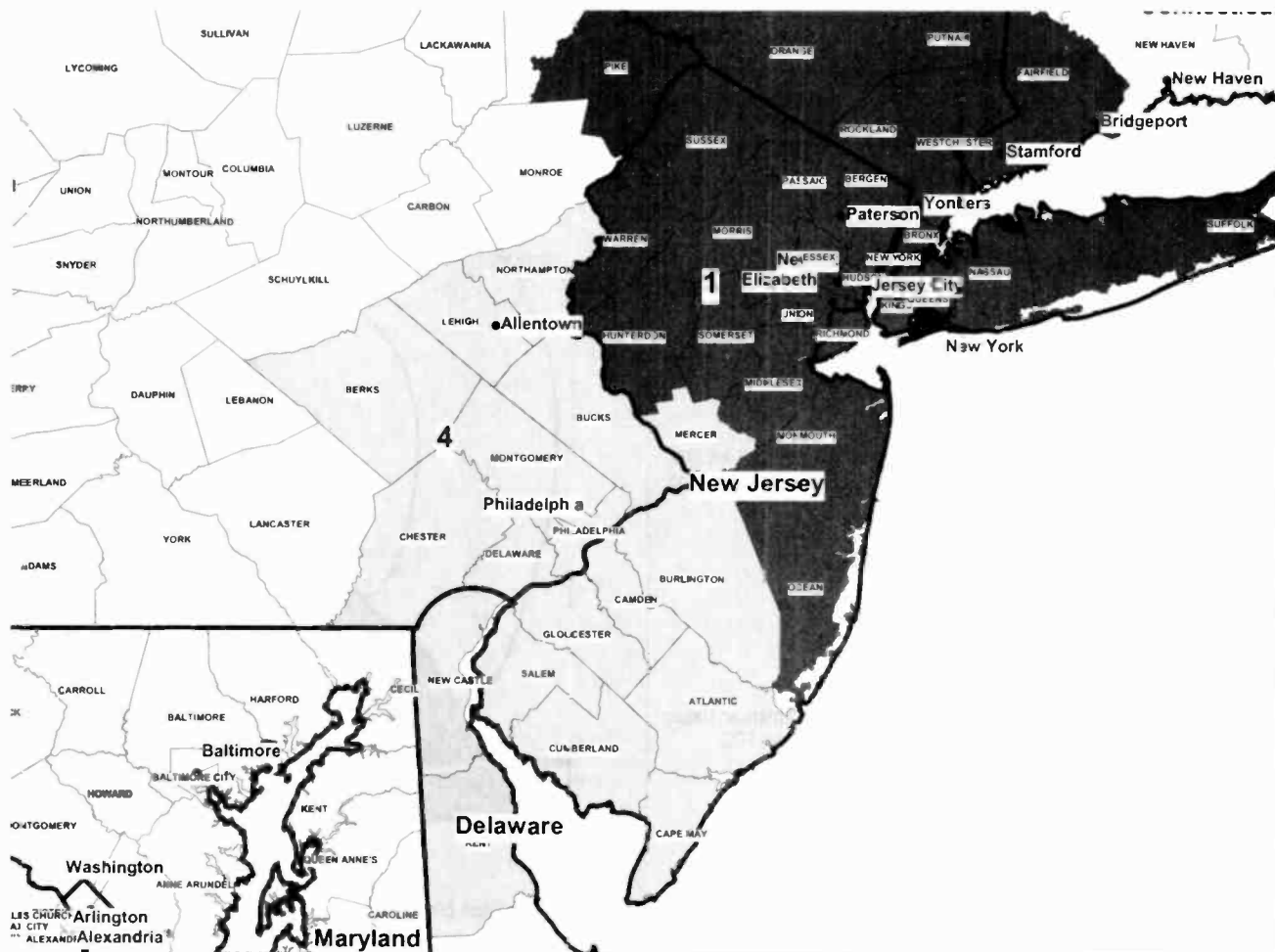
Lorrie Jones, Business Manager.

Doreen Chaisson, Traffic Manager.

Highest 30 Sec. Rate: \$700.

City of License: Merrimack. **Station DMA:** Boston. **Rank:** 6.

Nielsen Data: Not available.



© 2002 Warren Communications News

MARKET	NIelsen DMA TV HOUSEHOLDS	RANK	MARKET AREA COMMERCIAL STATIONS
New York, NY	7,301,060	1	WABC-DT (45), WABC-TV (7), WCBS-DT (56), WCBS-TV (2), WHSE-TV (68), WHSI-TV (67), WLNY (55), WMBC-TV (63), WNBC (4), WNBC-DT (28), WNJU (47), WNYW (5), WNYW-DT (44), WPIX (11), WPXN-TV (31), WRNN-TV (62), WSAH (43), WTBY (54), WWOR-TV (9), WXTV (41)
Philadelphia, PA	2,801,010	4	KYW-DT (26), KYW-TV (3), WBPH-TV (60), WCAU (10), WCAU-DT (67), WFMZ-TV (69), WGTW (48), WHSP-TV (65), WMGM-TV (40), WPHL-TV (17), WPPX (61), WPSG (57), WPVI-DT (64), WPVI-TV (6), WTVE (51), WTXF-DT (42), WTXF-TV (29), WWAC-TV (53), WWSI (62)

State Cross Reference List

Communities that receive programs of stations that are located elsewhere.

WMGM-TV, Atlantic City	See Wildwood, NJ
WGTW, Burlington	See Philadelphia, PA
WNJU, Linden	See New York, NY
WFSE-TV & WNJU, Newark	See New York, NY
WXTV, Paterson	See New York, NY
WWOR-TV, Secaucus	See New York, NY

New Jersey Analog Station Totals as of December 1, 2001

	VHF	UHF	TOTAL
Commercial Television	0	5	5
Educational Television	0	5	5
	0	10	10

New Jersey—Atlantic City

WWAC-TV Ch. 53

Network Service: Independent.

Licensee: Lenfest Broadcasting LLC, 1332 Enterprise Dr., West Chester, PA 19380.

Studio: 19 S. New York Ave., Atlantic City, NJ 08401.

Phone: 609-441-1120. **Fax:** 609-441-9559.

E-mail: info@wwac.tv

Web Site: http://www.wwac.tv

Technical Facilities: Channel No. 53 (704-710 MHz). Authorized power: 12.2-kw max. visual, 1.2-kw max. aural. Antenna: 280-ft. above av. terrain, 280-ft. above ground, 290-ft. above sea level.

Latitude	39°	22'	51.20"
Longitude	74°	27'	3.70"

Transmitter: Absecon Blvd., approx. 0.2-mi. NW of WIIN.

FCC Proposed Digital Channel Number: Ch. 44.

Note: Latitude and longitude coordinates shown are based on the North American Datum of 1927 (NAD 27) as currently required by the Mass Media Bureau of the FCC.

Satellite Earth Stations: 2 in operation, 3.8-meter.

Ownership: H. Chase Lenfest.

Began Operation: July 29, 1981. Left air July 1982. Returned to air July 1, 1988. Sale to Cellular Phone Centers Inc. approved by FCC May 9, 1991. Sale to WWAC Inc. by Cellular Phone Centers approved by FCC April 11, 1995. Sale to present owner by WWAC Inc. approved by FCC July 14, 2000.

Represented (legal): Wiley, Rein & Fielding.

Represented (engineering): du Treil, Lundin & Rackley.

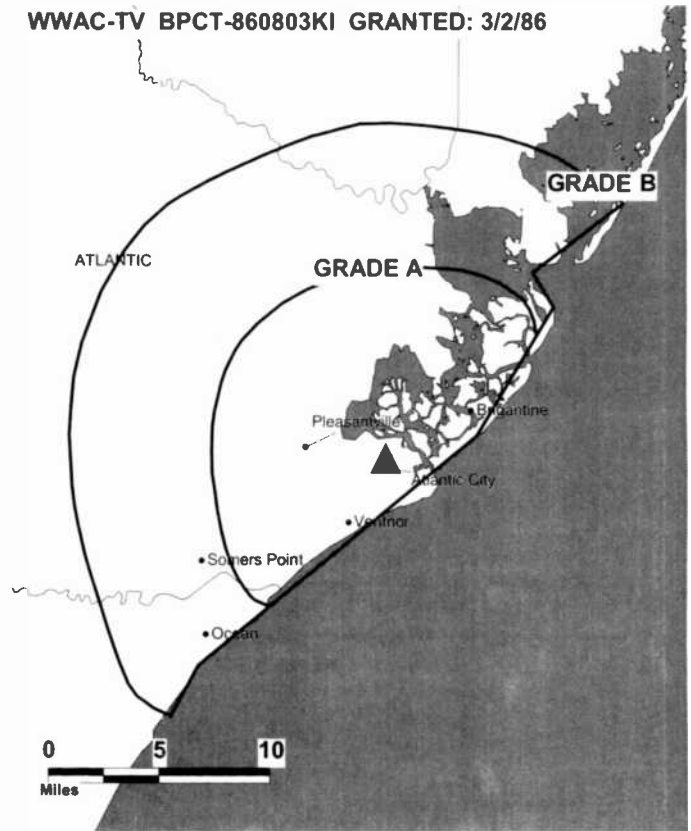
Personnel:

Robert M. Lund, Vice President & General Manager.

Steven Conduit, General Sales Manager.

Todd T. Wheeler, Local Sales Manager.

WWAC-TV BPCT-860803KI GRANTED: 3/2/86



David Dages, Chief Engineer.

Mark Chesterton, Program Director.

Stephen S. Moliver, Business Development, Marketing & Promotion Director.

William Pizzie, Production Manager.

Rita M. Burns, Business Manager.

Highest 30 Sec. Rate: \$250.

City of License: Atlantic City. **Station DMA:** Philadelphia. **Rank:** 4.

Nielsen Data: Not available.

New Jersey—Atlantic City

WWSI
(formerly WPHA)
Ch. 62

Network Service: Telemundo.

Grantee: Council Tree Communications of NJ LLC, 1341 N. Delaware Ave., Suite 408, Philadelphia, PA 19125.

Phone: 215-634-8862.

Technical Facilities: Channel No. 62 (758-764 MHz). Authorized power: 5000-kw max. visual. Antenna: 996-ft. above av. terrain, 948-ft. above ground, 1013-ft. above sea level.

Latitude	39°	36'	15"
Longitude	74°	21'	59"

Holds CP for change to 972-ft. above av. terrain, 970-ft. above ground, 1005-ft. above sea level; lat. 39° 37' 53", long. 74° 21' 12". BMPCT-990921AAM.

Transmitter: 1476-ft. SE of Stage Rd. & Otis Borg Rd. intersection.

Digital Facilities: Channel No. 49 (680-686 MHz). Power: 130-kw max. visual. Antenna: 972-ft. above av. terrain, 970-ft. above ground.

Latitude	39°	37'	53"
Longitude	74°	21'	12"

FCC Digital File Number: BPCDT-19991019ABE (pending).

Note: Latitude and longitude coordinates shown are based on the North American Datum of 1927 (NAD 27) as currently required by the Mass Media Bureau of the FCC.

Ownership: Council Tree Communications; Garden State Communications.

Began Operation: January 17, 2001. Transfer of 75% interest to Council Tree Communications by Garden State Communications approved by FCC March 8, 2000.

Represented (legal): David Earl Honig.

Represented (engineering): Lechman & Johnson Inc.

Personnel:

Terrill Weiss, General Manager.

Dennis Buell, Chief Engineer.

City of License: Atlantic City. **Station DMA:** Philadelphia. **Rank:** 4.

Nielsen Data: Not available.

New Jersey—Newton

WMBC-TV

Ch. 63

Network Service: Independent.

Licensee: Mountain Broadcasting Corp., 500 Weldon Rd., Box 985, Lake Hopatcong, NJ 07849-0156.

Studio: 500 Weldon Rd., Lake Hopatcong, NJ 07849-0156.

New York Office: 265 W. 37th St., 23rd Floor, New York, NY 10018.

Phones: 973-697-0063 (Lake Hopatcong); 212-730-0063 (New York). **Fax:** 973-697-5515 (Lake Hopatcong); 212-730-0056 (New York).

E-mail: wmgmtv@acy.digex.net

Technical Facilities: Channel No. 63 (764-770 MHz). Authorized power: 2190-kw max. visual. Antenna: 732-ft. above av. terrain, 253-ft. above ground, 1591-ft. above sea level.

Latitude	41°	00'	36"
Longitude	74°	35'	39"

Holds CP for change to 5000-kw max. visual, 1142-ft. above av. terrain, 673-ft. above ground, 1998-ft. above sea level; lat. 41° 00' 43", long. 74° 35' 32". BPCT-980126KH.

Transmitter: Weldon Rd., 2.8-mi. SE of Sparta.

Digital Facilities: Channel No. 18 (494-500 MHz). Power: 95-kw max. visual. Antenna: 1093-ft. above av. terrain, 724-ft. above ground.

Latitude	41°	00'	43"
Longitude	74°	35'	32"

FCC Digital File Number: BPCDT-19991029AFC. Granted: June 1, 2001.

Note: Latitude and longitude coordinates shown are based on the North American Datum of 1927 (NAD 27) as currently required by the Mass Media Bureau of the FCC.

Satellite Earth Stations: 2 Comtech, 5-meter Ku & C-band.

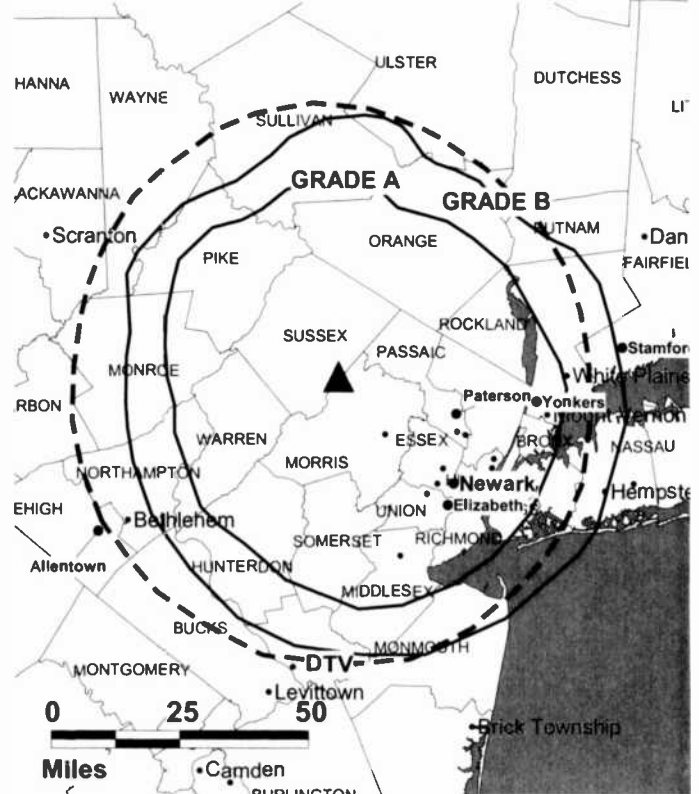
Ownership: Mountain Broadcasting Corp.

Began Operation: April 26, 1993.

Represented (legal): Fleischman & Walsh LLP.

Represented (engineering): du Treil, Lundin & Rackley Inc.

WMBC-TV BPCT-980126KH GRANTED: 7/23/98



Personnel:

Sun Young Joo, President & General Manager.

Victor Joo, Station Manager & Program Director.

Joon Joo, Chief Engineer.

Hansen Lau, News Director.

Jack Turner, Cable Projects & Property Manager.

Sue Orangeo, Traffic Manager.

Rates: On request.

City of License: Newton. **Station DMA:** New York. **Rank:** 1.

Nielsen Data: Not available.

New Jersey—Vineland

WHSP-TV Ch. 65

Network Service: HSN.

Licensee: Univision Partnership of Vineland, 1999 Avenue of the Stars, Suite 3050, Los Angeles, CA 90067.

Studio: 4449 N. Delsea Dr., Newfield, NJ 08344.

Phone: 856-691-6565. **Fax:** 856-691-2483.

Technical Facilities: Channel No. 65 (776-782 MHz). Authorized power: 4095-kw max. & 1730-kw horizontal visual, 364-kw max. & 154-kw horizontal aural. Antenna: 920-ft. above av. terrain, 937-ft. above ground, 1049-ft. above sea level.

Latitude 39° 44' 07.00"
Longitude 74° 50' 28.60"

Holds CF for change to 4080-kw max. visual, 1283-ft. above av. terrain, 1247-ft. above ground, 1496-ft. above sea level; lat. 40° 02' 30", long. 75° 14' 24", transmitter to 329 W. Domino Lane, Philadelphia. BPCT-960716KJ.

Transmitter: Church Ave., N of Chew Rd., Waterford Works.

Digital Facilities: Channel No. 66 (782-788 MHz). Power: 200-kw max. visual. Antenna: 919-ft. above av. terrain, 896-ft. above ground, 1017-ft. above sea level.

Latitude 39° 44' 07.00"
Longitude 74° 50' 29.00"

Transmitter: Church Ave. Rd., N of Chew Rd., Waterford Works.

FCC Digital File Number: BPCDT-980806KG. Granted: October 22, 1999.

Note: Latitude and longitude coordinates shown are based on the North American Datum of 1927 (NAD 27) as currently required by the Mass Media Bureau of the FCC.

Satellite Earth Stations: AFC, 3.7-meter Ku-band; Paraclipse, 4.6-meter C-band; M/A-Com, Standard Communications receivers.

Ownership: Univision Communications Inc. (Group Owner).

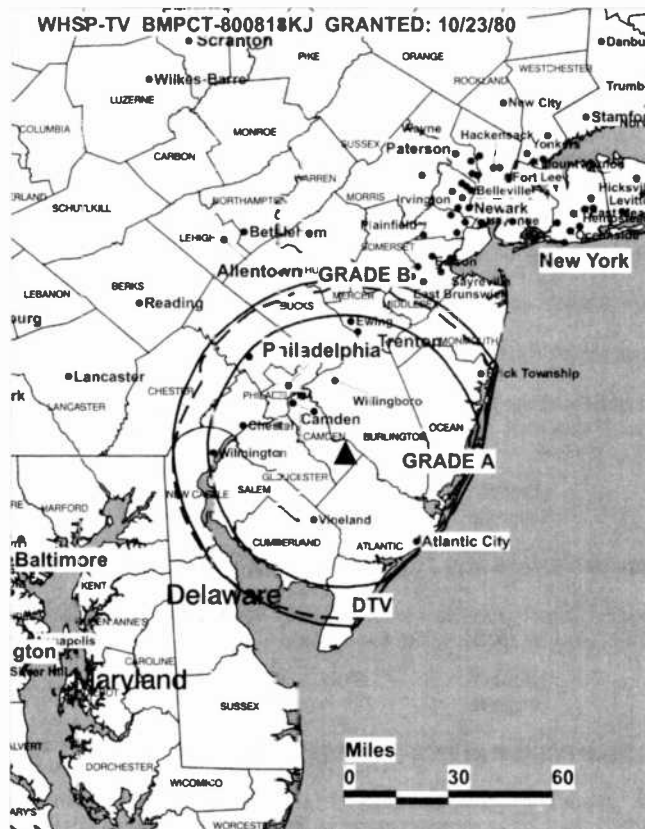
Began Operation: July 21, 1981. Sale to present owner by USA Broadcasting approved by FCC May 21, 2001. Sale to USA Broadcasting by Press Broadcasting Co. approved by FCC December 1986 (*Television Digest*, Vol. 26:52). Sale to Press Broadcasting Co. by Trustee in Bankruptcy approved by FCC April 30, 1985.

Represented (legal): Hogan & Hartson LLP.

Personnel:

Linda Donovan, Operations Manager.

Chuck Catz, Chief Engineer.



© 2002 Warren Communications News

Rates: On request.

City of License: Vineland. **Station DMA:** Philadelphia. **Rank:** 4.

Circulation © 2001 Nielsen. Coverage based on Nielsen study.

Grand Total	Cable TV Households	Non-cable TV Households	Total TV Households
Estimated Station Totals*	14,480	0	14,480
Average Weekly Circulation (2001)	854	0	854
Average Daily Circulation (2001)			130
Station DMA Total	Cable TV Households	Non-cable TV Households	Total TV Households
Estimated Station Totals*	14,480	0	14,480
Average Weekly Circulation (2001)	854	0	854
Average Daily Circulation (2001)			130

*Estimated station totals are sums of the Nielsen TV and Cable TV household estimates for each county in which the station registers viewing of more than 5% as per the Nielsen Survey Methods.

New Jersey—Wildwood-Atlantic City

WMGM-TV Ch. 40

Network Service: NBC.

Licensee: South Jersey Radio Inc., 1601 New Rd., Linwood, NJ 08221.

Studio: 1601 New Rd., Linwood, NJ 08221.

Phone: 609-927-4440. **Fax:** 609-927-7014.

E-mail: wmgmtv@acy.digex.net

Technical Facilities: Channel No. 40 (626-632 MHz). Authorized power: 740-kw max. visual, 174-kw aural. Antenna: 420-ft. above av. terrain, 426-ft. above ground, 430-ft. above sea level.

Latitude 39° 07' 28"
Longitude 74° 45' 56"

Transmitter: Avalon Blvd., 2.7-mi. W of Sea Isle City, Swainton.

Digital Facilities: Channel No. 36 (602-608 MHz). Power: 200-kw max. visual. Antenna: 420-ft. above av. terrain, 425-ft. above ground.

Latitude 39° 07' 28"
Longitude 74° 45' 56"

FCC Digital File Number: BPCDT-19991029AFH. Granted: April 9, 2001.

Note: Latitude and longitude coordinates shown are based on the North American Datum of 1927 (NAD 27) as currently required by the Mass Media Bureau of the FCC.

Multichannel TV Sound: Stereo only.

Satellite Earth Stations: ChannelMaster; RCA.

News Service: NBC News Channel.

Ownership: Howard Green Group.

Began Operation: January 25, 1966. Sale to present owner by William C. Wotring Jr., et al., approved by FCC February 25, 1981.

Represented (legal): Dennis J. Kelly.

Represented (engineering): Lohnes & Culver.

Personnel:

Howard Green, President.

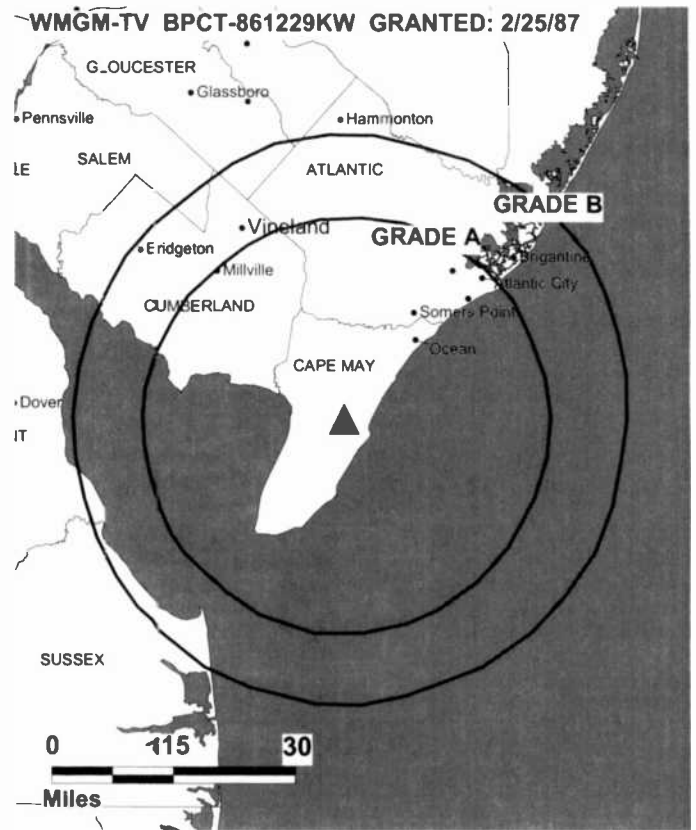
Jane B. Stark, General Manager.

Ron Smith, General Sales Manager.

Dan Merlo, Chief Engineer.

Karl Parker, News Director.

Traci Rabena, Program & Promotion Director.



© 2002 Warren Communications News

Janet Davidson, Business Manager.

Will Munns, Production Manager.

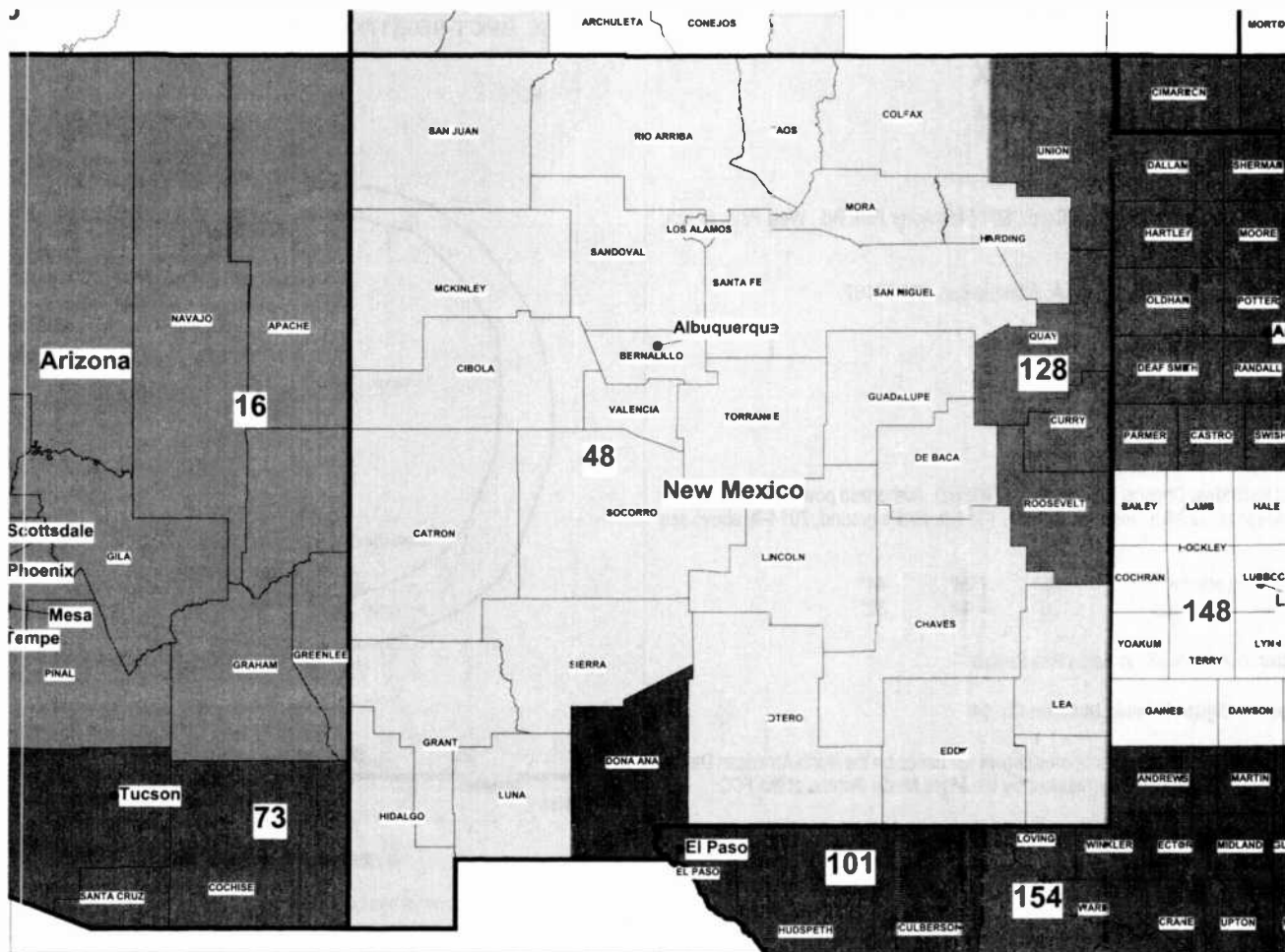
Rates: On request.

City of License: Wildwood. **Station DMA:** Philadelphia. **Rank:** 4.

Circulation © 2001 Nielsen. Coverage based on Nielsen study.

Grand Total	Cable TV Households	Non-cable TV Households	Total TV Households
Estimated Station Totals*	39,850	0	39,850
Average Weekly Circulation (2001)	3,626	0	3,626
Average Daily Circulation (2001)			478
Station DMA Total	Cable TV Households	Non-cable TV Households	Total TV Households
Estimated Station Totals*	39,850	0	39,850
Average Weekly Circulation (2001)	3,626	0	3,626
Average Daily Circulation (2001)			478

* Estimated station totals are sums of the Nielsen TV and Cable TV household estimates for each county in which the station registers viewing of more than 5% as per the Nielsen Survey Methods.



© 2002 Warren Communications News

MARKET	NIELSEN DMA TV HOUSEHOLDS	RANK
Albuquerque-Santa Fe, NM	607,170	48
El Paso, TX	273,120	101
Amarillo, TX	191,940	128

MARKET AREA COMMERCIAL STATIONS

KAPX (14), KASA-TV (2), KASY-TV (50), KBIM-TV (10), KCHF (11), KHFT (29), KLUZ-TV (41), KNAT (23), KOAT-TV (7), KOB-TV (4), KOBF (12), KOBG-TV (6), KOBR (8), KOCT (6), KOVT (10), KREZ-TV (6), KRPV (27), KRQE (13), KTEL-TV (25), KTLN-TV (33), KWBQ (19)

KDBC-TV (4), KFOX-TV (14), KINT-TV (26), KKW8 (65), KTSM-TV (9), KTYO (48), KVIA-TV (7), XEJ-TV (5), XEPM-TV (2), XHIJ-TV (44)

KAMR-TV (4), KCIT (14), KFDA-TV (10), KPTF (18), KVIH-TV (12), KVII-TV (7)

State Cross Reference List

Communities that receive programs of stations that are located elsewhere.

KTYO, El Paso See Las Cruces, NM
KBIM, KOBR, KRPV, Albuquerque See Roswell, NM

New Mexico Analog Station Totals as of December 1, 2001

	VHF	UHF	TOTAL
Commercial Television	12	9	21
Educational Television	0	4	4
	12	13	25

New Mexico—Albuquerque

KAPX
Ch. 14

Network Service: PAX.

Licensee: Paxson Communications Corp., 601 Clearwater Park Rd., West Palm Beach, FL 33401.

Studio: 211 Montano Rd. NW, Suite A, Albuquerque, NM 87107.

Phone: 505-345-0014. **Fax:** 505-345-4217.

E-mail: jmccormick@pax.net

Web Site: <http://www.pax.tv>

Technical Facilities: Channel No. 14 (470-476 MHz). Authorized power: 5000-kw max. visual. Antenna: 1234-ft. above av. terrain, 1014-ft. above ground, 7014-ft. above sea level.

Latitude 35° 24' 44"
Longitude 106° 43' 32"

Transmitter: 6.2-mi. N 68° to Santa Ana Pueblo.

FCC Proposed Digital Channel Number: Ch. 14.

Note: Latitude and longitude coordinates shown are based on the North American Datum of 1927 (NAD 27) as currently required by the Mass Media Bureau of the FCC.

Ownership: Paxson Communications Corp. (Group Owner).

Began Operation: April 28, 1999.

Represented (legal): Dow, Lohnes & Albertson PLLC.

Represented (engineering): John F. X. Browne & Associates PC.

Personnel:

John McCormick, General Manager.

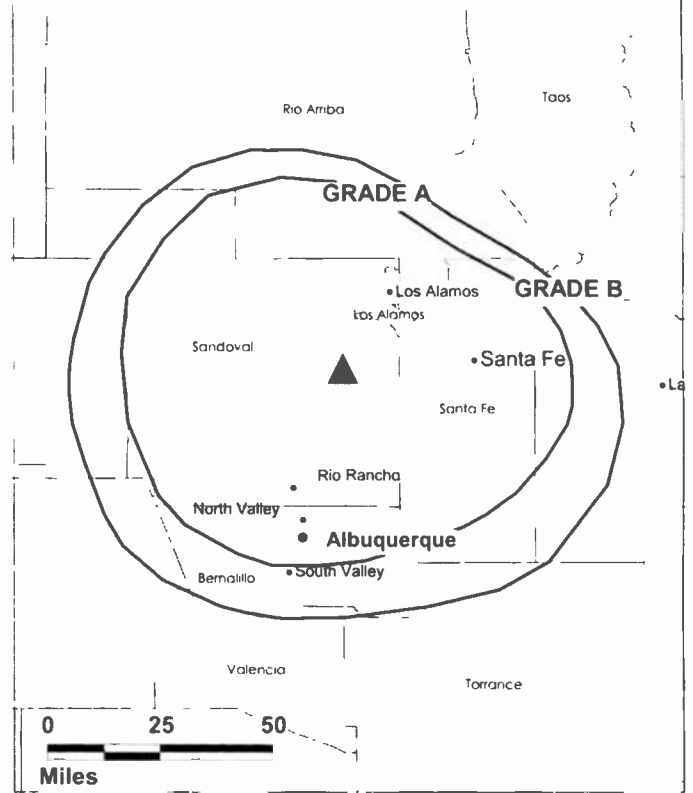
Jon Welch, Sales Manager.

Rose Moore, Business Manager.

Rates: On request.

City of License: Albuquerque. **Station DMA:** Albuquerque-Santa Fe. **Rank:** 48.

KAPX BPCT-950317KG GRANTED: 12/1/1998



© 2002 Warren Communications News

Circulation © 2001 Nielsen. Coverage based on Nielsen study.

Grand Total	Cable TV Households	Non-cable TV Households	Total TV Households
Estimated Station Totals*	173,430	134,580	308,010
Average Weekly Circulation (2001)	28,206	24,470	52,677
Average Daily Circulation (2001)			16,357
Station DMA Total	Cable TV Households	Non-cable TV Households	Total TV Households
Estimated Station Totals*	173,430	134,580	308,010
Average Weekly Circulation (2001)	28,206	24,470	52,677
Average Daily Circulation (2001)			16,357

*Estimated station totals are sums of the Nielsen TV and Cable TV household estimates for each county in which the station registers viewing of more than 5% as per the Nielsen Survey Methods.

New Mexico—Albuquerque

KASY-TV Ch. 50

Network Service: UPN.

Licensee: ACME Television Licenses of New Mexico LLC, 8341 Washington NE, Albuquerque, NM 87113.

Studio: 50 Broadcast Plaza SW, Albuquerque, NM 87104.

Phone: 505-764-5279. **Fax:** 505-767-9421.

Technical Facilities: Channel No. 50 (686-692 MHz). Authorized power: 1420-kw max. visual. A antenna: 4182-ft. above av. terrain, 142-ft. above ground, 10,784-ft. above sea level.

Latitude 35° 12' 40"
Longitude 106° 26' 57"

Transmitter: Sandia Crest electronic site.

Digital Facilities: Channel No. 51 (692-698 MHz). Power: 245-kw max. visual. Antenna: 4229-ft. above av. terrain, 171-ft. above ground.

Latitude 35° 12' 44"
Longitude 106° 26' 57"

FCC Digital File Number: BPCDT-19991029ACG. Granted: February 5, 2001.

Note: Latitude and longitude coordinates shown are based on the North American Datum of 1927 (NAD 27) as currently required by the Mass Media Bureau of the FCC.

Ownership: ACME Communications Inc. (Group Owner).

Began Operation: October 6, 1995. Sale to present owner by Ramar Communications II Ltd. approved by FCC June 18, 1999. ACME Communications Inc. went public September 30, 1999.

Represented (legal): Leventhal, Senter & Lerman PLLC.

Personnel:

Daniel J. Myers, General Manager.

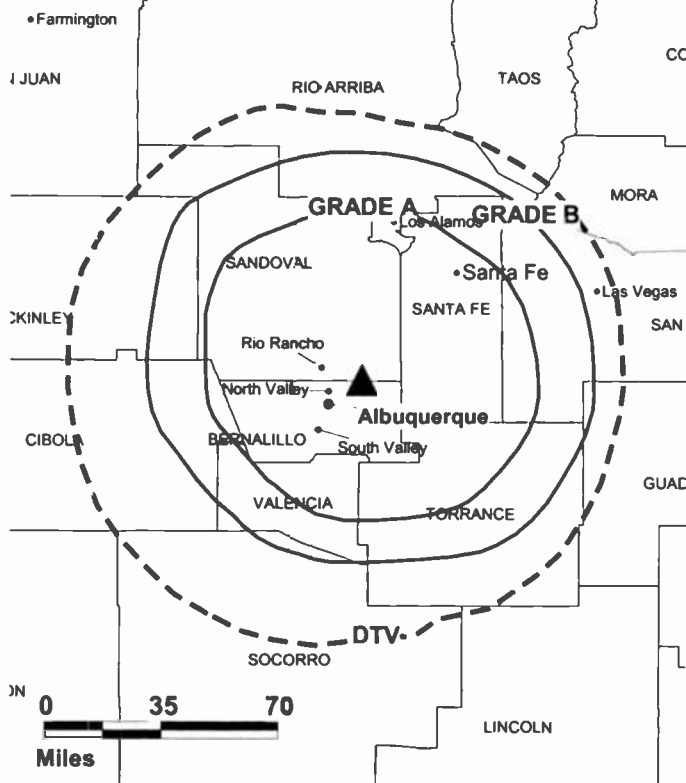
Andrew Wyatt, General Sales Manager.

Jeff Finkel, National Sales Manager.

Rates: On request.

City of License: Albuquerque. **Station DMA:** Albuquerque-Santa Fe. **Rank:** 48.

KASY-TV BMPCT-950826KM GRANTED: 9/15/95



© 2002 Warren Communications News

Circulation © 2001 Nielsen. Coverage based on Nielsen study.

Grand Total	Cable TV Households	Non-cable TV Households	Total TV Households
Estimated Station Totals*	257,310	155,110	412,420
Average Weekly Circulation (2001)	62,843	40,811	103,653
Average Daily Circulation (2001)			32,558
Station DMA Total	Cable TV Households	Non-cable TV Households	Total TV Households
Estimated Station Totals*	257,310	155,110	412,420
Average Weekly Circulation (2001)	62,843	40,811	103,653
Average Daily Circulation (2001)			32,558

*Estimated station totals are sums of the Nielsen TV and Cable TV household estimates for each county in which the station registers viewing of more than 5% as per the Nielsen Survey Methods.

New Mexico—Albuquerque

KLUZ-TV Ch. 41

Network Service: Univision.

Licensee: Entravision Holdings LLC, 11900 Olympic Blvd., Suite 590, Los Angeles, CA 90064.

Studio: 2725 Broadbent Pkwy. NE, Suite F, Albuquerque, NM 87107.

Phone: 505-342-4141. **Fax:** 505-344-8714.

Technical Facilities: Channel No. 41 (632-638 MHz). Authorized power: 1200-kw max. visual, 58.9-kw aural. Antenna: 4121-ft. above av. terrain, 118-ft. above ground, 10,758-ft. above sea level.

Latitude 35° 12' 41"
Longitude 106° 26' 56"

Transmitter: Sandia Crest, approx. 30-mi. NE of Albuquerque.

Digital Facilities: Channel No. 42 (638-644 MHz). Power: 321-kw max. visual. Antenna: 4140-ft. above av. terrain, 125-ft. above ground.

Latitude 35° 12' 41"
Longitude 106° 26' 56"

FCC Digital File Number: BMPCDT-20000501AET. Granted: February 5, 2001.

Note: Latitude and longitude coordinates shown are based on the North American Datum of 1927 (NAD 27) as currently required by the Mass Media Bureau of the FCC.

Satellite Earth Station: Scientific-Atlanta, 5-meter.

Ownership: Entravision Communications Corp. (Group Owner).

Began Operation: September 5, 1987. Sale to Univision Communications Inc. by Univision Holdings Inc. approved by FCC September 23, 1992 (*Television Digest*, Vol. 32:40). Sale to present owner by Univision Communications Inc. approved by FCC March 15, 1999.

Represented (sales): Univision.

Represented (legal): Thompson, Hine & Flory LLP.

Represented (engineering): JP Associates.

Personnel:

Luis F. Hernandez, General Manager.

Kambiz Victory, Chief Engineer.

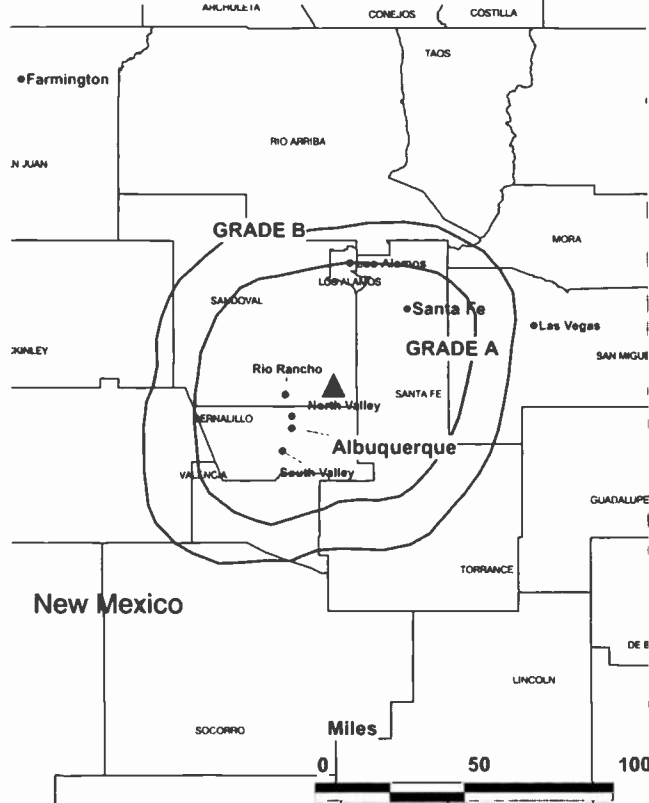
Laila Rodriguez, News Director.

Delia J. Montoya, Promotion Coordinator.

Annamarie Salazar, Controller.

Margarita Wilder, General Sales Manager.

KLUZ-TV BPCT-960624KE GRANTED: 3/19/97



© 2002 Warren Communications News

Jonathan Montes, Production Manager.

Theresa Broderick, Research Analyst.

Carmen Rockwell, Office Manager.

Rates: On request.

City of License: Albuquerque. **Station DMA:** Albuquerque-Santa Fe. **Rank:** 48.

Circulation © 2001 Nielsen. Coverage based on Nielsen study.

Grand Total	Cable TV Households	Non-cable TV Households	Total TV Households
Estimated Station Totals*	170,430	126,060	296,490
Average Weekly Circulation (2001)	13,436	15,658	29,094
Average Daily Circulation (2001)			18,022
Station DMA Total	Cable TV Households	Non-cable TV Households	Total TV Households
Estimated Station Totals*	170,430	126,060	296,490
Average Weekly Circulation (2001)	13,436	15,658	29,094
Average Daily Circulation (2001)			18,022

*Estimated station totals are sums of the Nielsen TV and Cable TV household estimates for each county in which the station registers viewing of more than 5% as per the Nielsen Survey Methods.

New Mexico—Albuquerque

KNAT
Ch. 23

Network Service: TBN.

Licensee: Trinity Broadcasting Network Inc., 2442 Michelle Dr., Tustin, CA 92780.

Studio: 1510 Coors Blvd. NW, Albuquerque, NM 87121.

Phone: 505-836-6585. **Fax:** 505-831-8725.

Web Site: <http://www.knat.org>

Technical Facilities: Channel No. 23 (524-530 MHz). Authorized power: 1191-kw max. & 387-kw horizontal visual, 119.1-kw max. & 38.7-kw horizontal aural. Antenna: 4130-ft. above av. terrain, 136-ft. above ground, 10,748-ft. above sea level.

Latitude 35° 12' 54"
Longitude 106° 27' 02"

Transmitter: Sandia Crest, Cibola National Forest.

Digital Facilities: Channel No. 24 (530-536 MHz). Power: 200-kw max. visual. Antenna: 4078-ft. above av. terrain, 59-ft. above ground.

Latitude 35° 12' 54"
Longitude 106° 27' 02"

FCC Digital File Number: BPCDT-19991101AHW. Granted: March 7, 2001.

Note: Latitude and longitude coordinates shown are based on the North American Datum of 1927 (NAD 27) as currently required by the Mass Media Bureau of the FCC.

Multichannel TV Sound: Separate audio program.

Satellite Earth Stations: Harris, 6-meter C-band; Scientific-Atlanta, 7-meter C-band.

Ownership: Trinity Broadcasting Network Inc. (Group Owner).

Began Operation: August 10, 1975. Sale to present owner by All American TV Inc. approved by FCC May 8, 2000. Sale to All American TV Inc. by Trinity Broadcasting Network approved by FCC November 6, 1989. Sale to Trinity by John Carson, et al., approved by FCC December 4, 1985. Sale to Carson group by Eddie L. Pena, et al., approved by FCC July 23, 1982. Station left air in 1985 (*Television Digest*, Vol. 25:24). Later resumed operation.

Personnel:

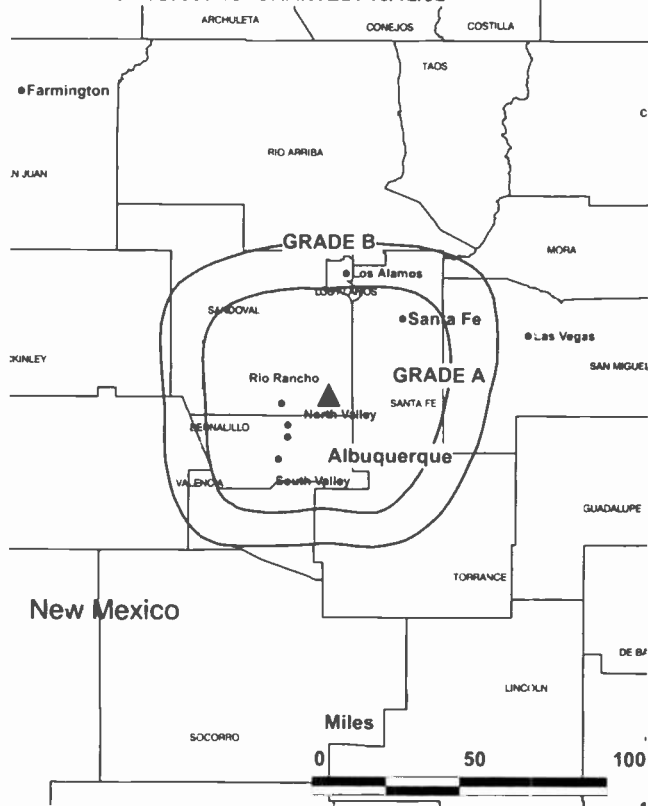
Harold Velasquez, Station Manager.

Gene Seibel, Chief Engineer.

Gary Pratz, Production Manager.

Cindy Mansfield, Public Affairs.

KNAT BPCT-820930KG GRANTED: 10/12/82



© 2002 Warren Communications News

Highest 30 Sec. Rate: \$25.

City of License: Albuquerque. **Station DMA:** Albuquerque-Santa Fe. **Rank:** 48.

Circulation © 2001 Nielsen. Coverage based on Nielsen study.

Grand Total	Cable TV Households	Non-cable TV Households	Total TV Households
Estimated Station Totals*	8,520	0	8,520
Average Weekly Circulation (2001)	722	0	722
Average Daily Circulation (2001)			117

Station DMA Total	Cable TV Households	Non-cable TV Households	Total TV Households
Estimated Station Totals*	8,520	0	8,520
Average Weekly Circulation (2001)	722	0	722
Average Daily Circulation (2001)			117

*Estimated station totals are sums of the Nielsen TV and Cable TV household estimates for each county in which the station registers viewing of more than 5% as per the Nielsen Survey Methods.

New Mexico—Albuquerque

KOAT-TV Ch. 7

(Operates satellites KOCT, Carlsbad & KOVT, Silver City, NM)

Network Service: ABC.

Licensee: KOAT Hearst-Argyle Television Inc., 888 7th Ave., New York, NY 10106.

Studio: 3801 Carlisle Blvd. NE, Albuquerque, NM 87107.

Mailing Address: Box 25982, Albuquerque, NM 87125.

Phone: 505-884-7777. Fax: 505-884-6282.

Web Site: <http://www.thenewmexicochannel.com>

Technical Facilities: Channel No. 7 (174-180 MHz). Authorized power: 87.1-kw visual, 19.4-kw aural. Antenna: 4239-ft. above av. terrain, 262-ft. above ground, 10,827-ft. above sea level.

Latitude 35° 12' 53"
Longitude 106° 27' 01"

Transmitter: 14.5-mi. NE of Albuquerque.

Digital Facilities: Channel No. 21 (512-518 MHz). Power: 280-kw max. visual. Antenna: 4147-ft. above av. terrain, 148-ft. above ground, 10,741-ft. above sea level.

Latitude 35° 12' 53"
Longitude 106° 27' 01"

Transmitter: Sandia Crest antenna site.

FCC Digital File Number: BPCDT-970618KE. Granted: November 24, 2000.

Note: Latitude and longitude coordinates shown are based on the North American Datum of 1927 (NAD 27) as currently required by the Mass Media Bureau of the FCC.

Satellite Earth Stations: Andrew, 4.5-meter; Andrew, 9.3-meter; Harris, 6.1-meter; Vertex, 4.7-meter; Avantek, Harris, M/A-Com, Standard Components receivers.

News Services: ABC NewsOne, AP, CNN Newsource, UPI.

Ownership: Hearst-Argyle Television Inc. (Group Owner).

Began Operation: September 28, 1953. Sale to present owner by Pulitzer Publishing Co. approved by FCC November 24, 1998 (Television Digest, Vol. 38:22, 48). Sale to Pulitzer Publishing Co. by WGAL Television Inc. approved by FCC May 7, 1969 (Vol. 9:19). Sale by Alvarado Television Co. Inc. approved by FCC January 23, 1963. Merger with KVOA-TV Tucson, approved by FCC September 30, 1959 (Vol. 15:34, 40). Sale to Clinton McKinnon by A. M. Caldwell, Walter Stiles and associates approved by FCC February 6, 1957 (Vol. 12:51; 13:6).

Represented (sales): Eagle Television Sales.

Represented (legal): Brooks, Pierce, McLendon, Humphrey & Leonard.

Represented (engineering): Denny & Associates PC.

Personnel:

Mary Lynn Roper, President & General Manager.

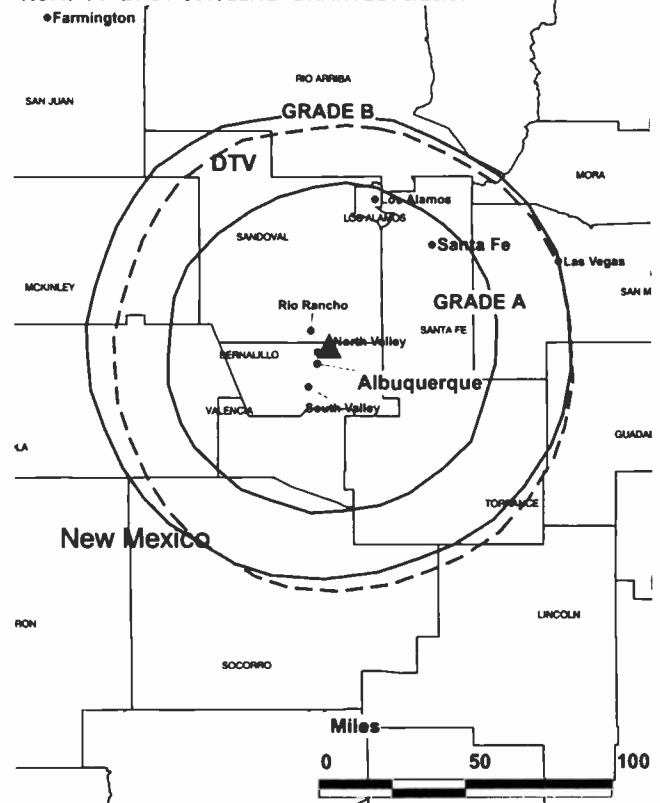
Laura Hargis, General Sales Manager.

Barbara Burzillo, Local Sales Manager.

Todd Ozer, National Sales Manager.

Fred Bragg, Chief Engineer.

KOAT-TV BPCT-860722KG GRANTED: 3/26/87



© 2002 Warren Communications News

Pahl Shipley, News Director.

John Trambley, Program Director.

John Sylvester, Business Manager.

Brian Bouloy, Production Manager.

Highest 30 Sec. Rate: \$2500.

City of License: Albuquerque. Station DMA: Albuquerque-Santa Fe. Rank: 48.

Circulation © 2001 Nielsen. Coverage based on Nielsen study.

Grand Total	Cable TV Households	Non-cable TV Households	Total TV Households
Estimated Station Totals*	339,540	248,130	587,670
Average Weekly Circulation (2001)	233,066	137,341	370,407
Average Daily Circulation (2001)			205,295
Station DMA Total	Cable TV Households	Non-cable TV Households	Total TV Households
Estimated Station Totals*	298,570	236,230	534,800
Average Weekly Circulation (2001)	225,428	134,211	359,640
Average Daily Circulation (2001)			201,735
Other DMA Total	Cable TV Households	Non-cable TV Households	Total TV Households
Estimated Station Totals*	40,970	11,900	52,870
Average Weekly Circulation (2001)	7,638	3,129	10,767
Average Daily Circulation (2001)			3,559

*Estimated station totals are sums of the Nielsen TV and Cable TV household estimates for each county in which the station registers viewing of more than 5% as per the Nielsen Survey Methods.

New Mexico—Albuquerque

KOB-TV Ch. 4

(Operates satellites KOBf, Farmington & KOBR, Roswell, NM)

Network Service: NBC.

Licensee: KOB-TV LLC, 3415 University Ave., St. Paul, MN 55114.

Studio: 4 Broadcast Plaza SW, Albuquerque, NM 87104.

Mailing Address: Box 1351, Albuquerque, NM 87103.

Phone: 505-243-4411. **Fax:** 505-764-2522.

Web Site: <http://www.kobtv.com>

Technical Facilities: Channel No. 4 (66-72 MHz). Authorized power: 27-kw visual, 2.7-kw aural. Antenna: Circularly polarized, 4200-ft. above av. terrain, 183-ft. above ground, 10,833-ft. above sea level.

Latitude 35° 12' 42"
Longitude 106° 26' 57"

Transmitter: Sandia Crest.

Digital Facilities: Channel No. 26 (542-548 MHz). Power: 290-kw max. visual. Antenna: 4140-ft. above av. terrain, 79-ft. above ground, 10,732-ft. above sea level.

Latitude 35° 12' 42"
Longitude 106° 26' 57"

Transmitter: Sandra Crest.

FCC Digital File Number: BPCDT-19991027ACB. Granted: February 22, 2001.

Note: Latitude and longitude coordinates shown are based on the North American Datum of 1927 (NAD 27) as currently required by the Mass Media Bureau of the FCC.

Multichannel TV Sound: Stereo only.

Satellite Earth Stations: Transmit/receive Harris, 6.2-meter Ku-band; Andrew, 2.4-meter Ku-band; RCA Americom, 4.6-meter Ku-band; Satellite Technology, 5.5-meter Ku-band; Scientific-Atlanta, 5-meter C-band; Harris, Scientific-Atlanta receivers.

SNG Mobile Dish: Hubcom, Ku-band.

News Services: AP, Conus, NBC News Channel, NIWS, NOAA.

Ownership: Hubbard Broadcasting Inc. (Group Owner).

Began Operation: November 29, 1948. Sale to present owner by Wayne Coy & Time Inc. approved by FCC March 13, 1957 (Television Digest, Vol. 13:2, 11). Sale to Wayne Coy & Time Inc. by T. H. Pepperday approved by FCC 1952 (Vol. 8:9, 16, 17, 22).

Represented (sales): Petry Television Inc.

Represented (legal): Fletcher, Heald & Hildreth PLC.

Represented (engineering): du Treil, Lundin & Rackley Inc.

Personnel:

Jerry Danziger, Vice Chairman.

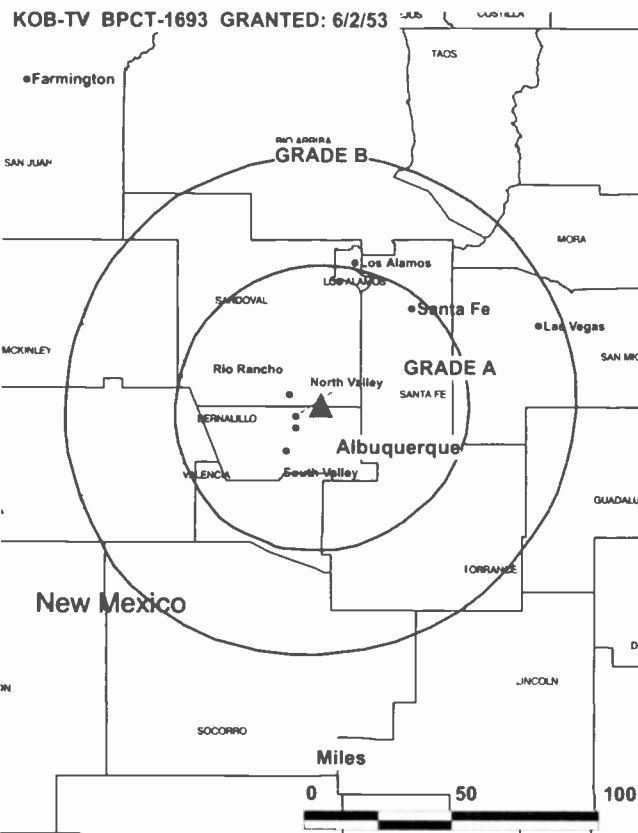
Mike Burgess, Vice President & General Manager.

Susan Connor, Operations Manager.

John McCormick, General Sales Manager.

Barb Wagoner, National Sales Manager.

Chris Berg, News Director.



Juanita Garay, Program Coordinator.

Girard Demarest, Promotion Manager.

Dru Felt, Business Manager.

Gary Williams, Production Manager.

Dan Brown, Engineering & Production Director.

Rates: On request.

City of License: Albuquerque. **Station DMA:** Albuquerque-Santa Fe. **Rank:** 48.

Circulation © 2001 Nielsen. Coverage based on Nielsen study.

Grand Total	Cable TV Households	Non-cable TV Households	Total TV Households
Estimated Station Totals*	220,730	206,370	427,100
Average Weekly Circulation (2001)	162,599	120,390	282,988
Average Daily Circulation (2001)			150,863
Station DMA Total	Cable TV Households	Non-cable TV Households	Total TV Households
Estimated Station Totals*	218,880	197,940	416,820
Average Weekly Circulation (2001)	161,076	118,235	279,311
Average Daily Circulation (2001)			149,594
Other DMA Total	Cable TV Households	Non-cable TV Households	Total TV Households
Estimated Station Totals*	1,850	8,430	10,280
Average Weekly Circulation (2001)	1,523	2,154	3,677
Average Daily Circulation (2001)			1,269

*Estimated station totals are sums of the Nielsen TV and Cable TV household estimates for each county in which the station registers viewing of more than 5% as per the Nielsen Survey Methods

New Mexico—Albuquerque

KRQE

Ch. 13

(Operates satellites KREZ-TV, Durango, CO & KBIM-TV, Roswell, NM)

Network Service: CBS.

Licensee: Emmis Television License Corp. of Honolulu, 3500 W. Olive Ave., Suite 300, Burbank, CA 91505-4604.

Studio: 14th & Coal SW, Albuquerque, NM 87104.

Mailing Address: Box 1294, Albuquerque, NM 87103-1294.

Phone: 505-243-2285. **Fax:** 505-248-1464.

Technical Facilities: Channel No. 13 (210-216 MHz). Authorized power: 89.1-kw visual, 8.98-kw aural. Antenna: 4180-ft. above av. terrain, 143-ft. above ground, 10,791-ft. above sea level.

Latitude 35° 12' 40"
Longitude 106° 26' 57"

Requests CP for change to 88.3-kw max. visual, 4222-ft. above av. terrain, 177-ft. above ground, 10,827-ft. above sea level. BPCCT-950802KE.

Transmitter: Sandia Crest.

Digital Facilities: Channel No. 16 (482-488 MHz). Power: 55-kw max. visual. Antenna: 4167-ft. above av. terrain, 130-ft. above ground.

Latitude 35° 12' 40"
Longitude 106° 26' 57"

FCC Digital File Number: BPCDT-19991027ACZ. Granted: March 10, 2000.

Note: Latitude and longitude coordinates shown are based on the North American Datum of 1927 (NAD 27) as currently required by the Mass Media Bureau of the FCC.

Multichannel TV Sound: Stereo and separate audio program.

Satellite Earth Stations: Microdyne, 5-meter C-band; Scientific-Atlanta, 4.2-meter Ku-band; Scientific-Atlanta, 7-meter C-band; M/A-Com, Microdyne, Scientific-Atlanta receivers.

News Service: AP.

Ownership: Emmis Communications Corp. (Group Owner).

Began Operation: October 4, 1953. Sale to New Mexico Broadcasting Co. by estate of Goldie Hebenstreit approved by FCC June 5, 1984. Transfer of control to Lee Enterprises Inc. approved by FCC September 16, 1991. Sale to present owner by Lee Enterprises Inc. approved by FCC September 27, 2000 (*Television Digest*, Vol. 40:20).

Represented (sales): Harrington, Righter & Parsons Inc.

Represented (legal): Reed, Smith, Shaw & McClay.

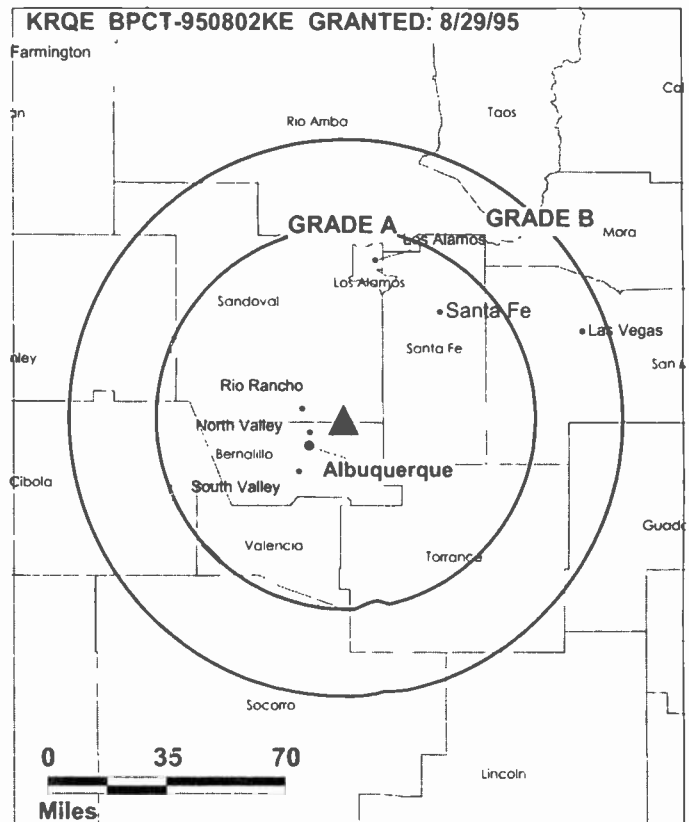
Personnel:

William Anderson, General Manager.

Jim Giudecessi, General Sales Manager.

Kim Smith, Local Sales Manager.

Mary Lou Davis, National Sales Manager.



© 2002 Warren Communications News

Dan Salamone, News Director.

Bill Worden, Business Manager.

Frank Lilley, Engineering Director.

Highest 30 Sec. Rate: \$10,000.

City of License: Albuquerque. **Station DMA:** Albuquerque-Santa Fe. **Rank:** 48.

Circulation © 2001 Nielsen. Coverage based on Nielsen study.

Grand Total	Cable TV Households	Non-cable TV Households	Total TV Households
Estimated Station Totals*	232,510	207,040	439,550
Average Weekly Circulation (2001)	152,709	107,479	260,188
Average Daily Circulation (2001)			124,148
Station DMA Total	Cable TV Households	Non-cable TV Households	Total TV Households
Estimated Station Totals*	230,660	196,930	427,590
Average Weekly Circulation (2001)	151,582	104,076	255,659
Average Daily Circulation (2001)			123,080
Other DMA Total	Cable TV Households	Non-cable TV Households	Total TV Households
Estimated Station Totals*	1,850	10,110	11,960
Average Weekly Circulation (2001)	1,127	3,403	4,529
Average Daily Circulation (2001)			1,069

*Estimated station totals are sums of the Nielsen TV and Cable TV household estimates for each county in which the station registers viewing of more than 5% as per the Nielsen Survey Methods.

New Mexico—Carlsbad

KOCT
Ch. 6

(Satellite of KOAT-TV, Albuquerque, NM)

Network Service: ABC.

Licensee: KOAT Hearst-Argyle Television Inc., 888 7th Ave., New York, NY 10106.

Studio: See KOAT-TV, Albuquerque, NM.

Phone: 505-884-7777. **Fax:** 505-884-6282.

Web Site: <http://www.koat7.com>

Technical Facilities: Channel No. 6 (82-88 MHz). Authorized power: 100-kw visual, 10-kw aural. Antenna: 1200-ft. above av. terrain, 1047-ft. above ground, 4758-ft. above sea level.

Latitude	32°	47'	39"
Longitude	104°	12'	27"

Transmitter: 12-mi. E of Artesia on Rte. 82.

FCC Proposed Digital Channel Number: Ch. 19.

Note: Latitude and longitude coordinates shown are based on the North American Datum of 1927 (NAD 27) as currently required by the Mass Media Bureau of the FCC.

Multichannel TV Sound: Stereo only.

News Services: ABC NewsOne, AP, CNN Newsource, UPI.

Ownership: Hearst-Argyle Television Inc. (Group Owner).

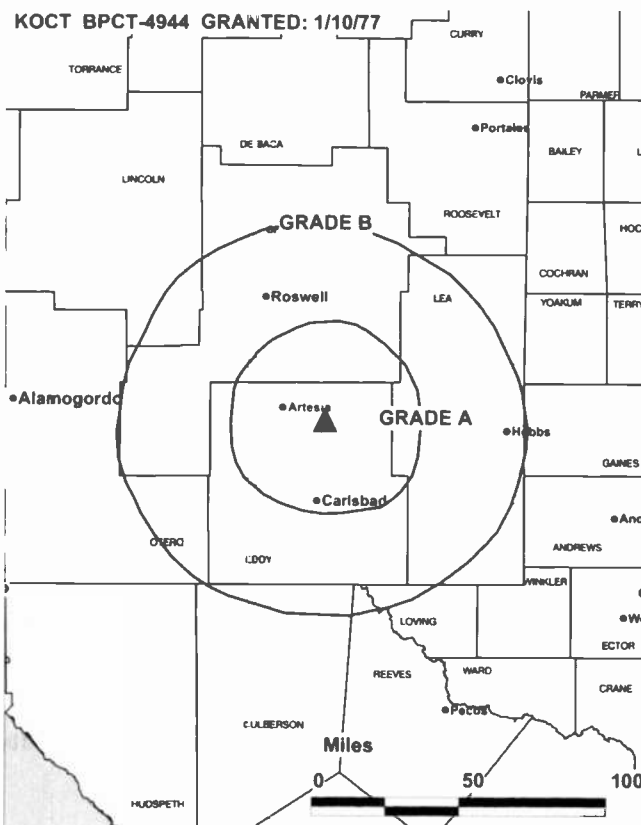
Began Operation: August 24, 1956. Sale to present owner by Pulitzer Publishing Co. approved by FCC November 24, 1998 (*Television Digest*, Vol. 38:22, 48). Sale to Pulitzer Publishing Co. by March Media Inc. approved by FCC December 18, 1992. Sale to March Media by John B. Walton Jr. approved by FCC February 24, 1976. Sale to Walton by John Deme approved by FCC September 7, 1966 (Vol. 6:22, 37). Sale to Deme (Voice of the Cavems Inc.) by Edward P. Talbott & associates approved by FCC June 19, 1963 (Vol. 3:9, 25). Transfer of control by Nancy H. Battison to Talbott group approved by FCC February 20, 1958 (Vol. 14:2, 8).

Represented (sales): Eagle.

Represented (legal): Brooks, Pierce, McLendon, Humphrey & Leonard.

Personnel: See KOAT-TV, Albuquerque, NM.

Rates: On request.



© 2002 Warren Communications News

City of License: Carlsbad. **Station DMA:** Albuquerque-Santa Fe. **Rank:** 48.

Circulation © 2001 Nielsen. Coverage based on Nielsen study.

Grand Total	Cable TV Households	Non-cable TV Households	Total TV Households
Estimated Station Totals*	12,930	18,930	31,860
Average Weekly Circulation (2001)	8,805	4,148	12,953
Average Daily Circulation (2001)			6,759
Station DMA Total	Cable TV Households	Non-cable TV Households	Total TV Households
Estimated Station Totals*	12,930	18,930	31,860
Average Weekly Circulation (2001)	8,805	4,148	12,953
Average Daily Circulation (2001)			6,759

* Estimated station totals are sums of the Nielsen TV and Cable TV household estimates for each county in which the station registers viewing of more than 5% as per the Nielsen Survey Methods.

New Mexico—Carlsbad

KTEL-TV

Ch. 25

(Satellite of KTEL-LP, Albuquerque, NM)

Network Service: Telemundo.

Licensee: Ramar Communications Inc., 9800 University Ave., Lubbock, TX 79452.

Studio: Box 30068, Albuquerque, NM 87190.

Phone: 505-884-5353. **Fax:** 505-889-8390.

Technical Facilities: Channel No. 25 (536-542 MHz). Authorized power: 100-kw max. visual. Antenna: 439-ft. above av. terrain, 400-ft. above ground, 3576-ft. above sea level.

Latitude	32°	26'	09"
Longitude	104°	11'	14"

Transmitter: 3-mi. E of Carlsbad.

FCC Proposed Digital Channel Number: Ch. 25.

Note: Latitude and longitude coordinates shown are based on the North American Datum of 1927 (NAD 27) as currently required by the Mass Media Bureau of the FCC.

Ownership: Ramar Communications II Ltd. (Group Owner).

Began Operation: July 1, 2000. Sale to present owner by Roger L. Mills approved by FCC August 10, 1999.

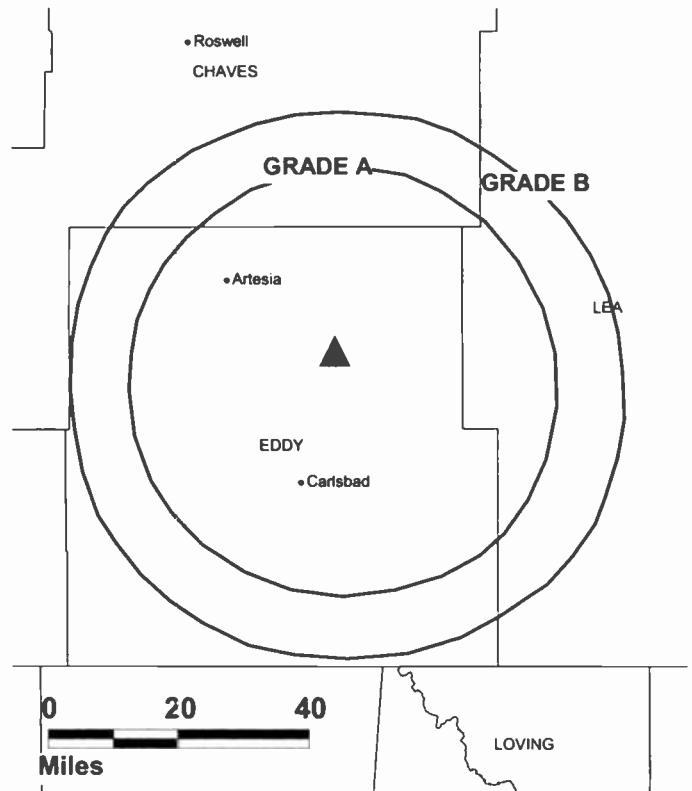
Personnel:

Alex Fermin, General Manager.

Monty Williams, Chief Engineer.

City of License: Carlsbad. **Station DMA:** Albuquerque-Santa Fe. **Rank:** 48.

KTEL-TV BMPCT-981221KE GRANTED: 4/7/1999



Rates: On request.

Nielsen Data: Not available.

New Mexico—Clovis

KVII-TV Ch. 12

(Satellite of KVII-TV, Amarillo, TX)

Network Service: ABC.

Licensee: Marsh Media Inc., One Broadcast Center, Amarillo, TX 79101-4328.

Studio: See KVII-TV, Amarillo, TX.

Phone: 806-373-1787. **Fax:** 806-371-7329.

E-mail: kvii@am.net.

Web Site: <http://www.kvii.com>.

Technical Facilities: Channel No. 12 (204-210 MHz). Authorized power: 178-kw visual, 3.5-kw aural. Antenna: 670-ft. above av. terrain, 719-ft. above ground, 4749-ft. above sea level.

Latitude 34° 11' 34"
Longitude 103° 16' 44"

Transmitter: 3.4-mi. ENE of center of Portales, 0.55-mi. NE of State Rte. 88.

Digital Facilities: Channel No. 20 (506-512 MHz). Power: 1000-kw max. visual. Antenna: 591-ft. above av. terrain, 604-ft. above ground.

Latitude 34° 11' 34"
Longitude 103° 16' 46"

FCC Digital File Number: BPCDT-19991029ACE. Granted: November 6, 2000.

Note: Latitude and longitude coordinates shown are based on the North American Datum of 1927 (NAD 27) as currently required by the Mass Media Bureau of the FCC.

Ownership: Marsh Media Inc. (Group Owner).

Began Operation: December 2, 1956. Sale to present owner by McAlister Television Enterprises approved by FCC July 28, 1986 (*Television Digest*, Vol. 26:31). Sale to McAlister Television Enterprises by Melvin L. Wheeler approved by FCC March 23, 1979. Sale to Wheeler by Bass Broadcasting approved by FCC October 5, 1976. Sale to Bass by Marshall Enterprises Inc. approved by FCC January 22, 1964. Sale to Marshall Enterprises by Texas-New Mexico Broadcasting Co. approved by FCC November 15, 1961. Sale to Texas-New Mexico Broadcasting Co. by Frank Lesley & Mae Strauss approved by FCC October 22, 1959 (Vol. 15:38, 43).

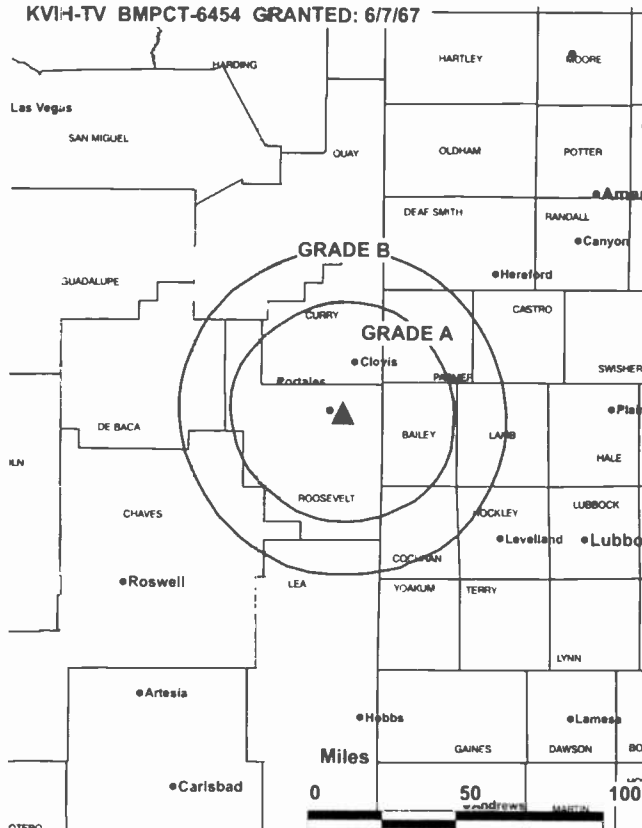
Represented (sales): Katz Television.

Represented (legal): Wiley, Rein & Fielding.

Represented (engineering): Smith & Fisher.

Personnel: See KVII-TV, Amarillo, TX.

KVII-TV BMPCT-6454 GRANTED: 6/7/67



Rates: On request.

City of License: Clovis. **Station DMA:** Amarillo. **Rank:** 128.

Circulation © 2001 Nielsen. Coverage based on Nielsen study

Grand Total	Cable TV Households	Non-cable TV Households	Total TV Households
Estimated Station Totals*	15,500	9,440	24,940
Average Weekly Circulation (2001)	10,460	1,121	11,581
Average Daily Circulation (2001)			5,635
Station DMA Total	Cable TV Households	Non-cable TV Households	Total TV Households
Estimated Station Totals*	15,500	9,440	24,940
Average Weekly Circulation (2001)	10,460	1,121	11,581
Average Daily Circulation (2001)			5,635

*Estimated station totals are sums of the Nielsen TV and Cable TV household estimates for each county in which the station registers viewing of more than 5% as per the Nielsen Survey Methods

New Mexico—Farmington

KOBF

Ch. 12

(Satellite of KOB-TV, Albuquerque, NM)

Network Service: NBC.

Licensee: KOB-TV LLC, 3415 University Ave., St. Paul, MN 55114.

Studio: 825 W. Broadway, Farmington, NM 87401.

Phone: 505-326-1141. **Fax:** 505-327-5196.

Web Site: <http://www.kobftv.com>

Technical Facilities: Channel No. 12 (204-210 MHz). Authorized power: 316-kw visual, 31.6-kw aural. Antenna: 410-ft. above av. terrain, 209-ft. above ground, 6049-ft. above sea level.

Latitude 36° 41' 43"
Longitude 108° 13' 14"

Transmitter: 2-mi. SSW of Farmington on Hwy. 371.

Digital Facilities: Channel No. 17 (488-494 MHz). Power: 290-kw max. visual. Antenna: 335-ft. above av. terrain, 102-ft. above ground.

Latitude 36° 41' 43"
Longitude 108° 13' 14"

FCC Digital File Number: BPCDT-19991028AEJ (pending).

Note: Latitude and longitude coordinates shown are based on the North American Datum of 1927 (NAD 27) as currently required by the Mass Media Bureau of the FCC.

Satellite Earth Station: RCA Americom, Ku-band; Avcom receivers.

News Services: AP, Conus, NBC News Channel.

Ownership: Hubbard Broadcasting Inc. (Group Owner).

Began Operation: October 20, 1972. Sale to present owner by Stephen Adams, et al., approved by FCC July 27, 1983. Sale to Adams by John R. Catsis, et al., approved by FCC January 30, 1981. Sale by Gerald R. Proctor, et al., approved by FCC January 26, 1977.

Represented (sales): Petry Television Inc.

Represented (legal): Fletcher, Heald & Hildreth PLC.

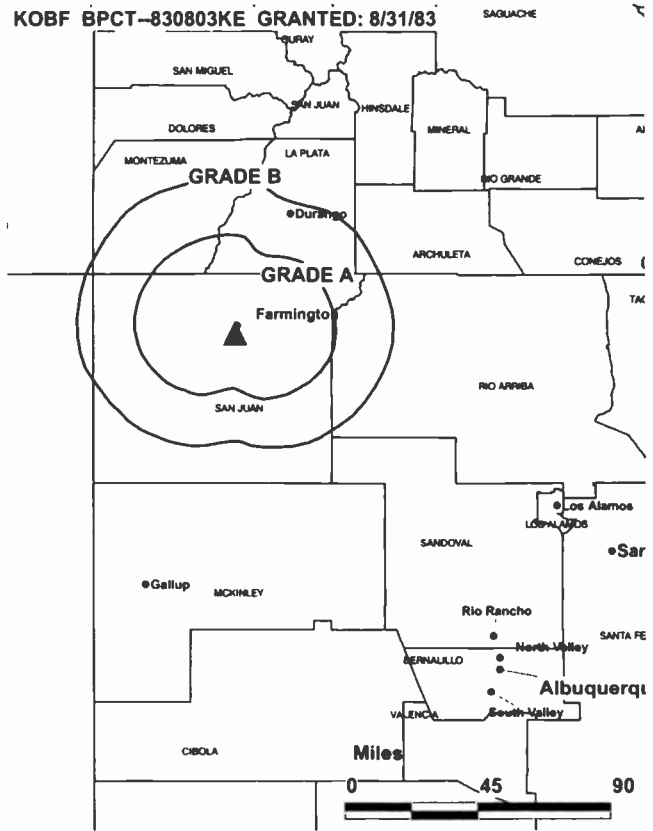
Personnel:

Steve Henderson, Station Manager.

Dan Harlin, Chief Engineer.

George Thomas, Production Manager.

Highest 30 Sec. Rate: \$425.



© 2002 Warren Communications News

City of License: Farmington. **Station DMA:** Albuquerque-Santa Fe. **Rank:** 48.

Circulation © 2001 Nielsen. Coverage based on Nielsen study.

Grand Total	Cable TV Households	Non-cable TV Households	Total TV Households
Estimated Station Totals*	46,190	45,380	91,570
Average Weekly Circulation (2001)	32,764	14,479	47,243
Average Daily Circulation (2001)			27,532
Station DMA Total	Cable TV Households	Non-cable TV Households	Total TV Households
Estimated Station Totals*	46,190	41,440	87,630
Average Weekly Circulation (2001)	32,764	13,694	46,459
Average Daily Circulation (2001)			27,414
Other DMA Total	Cable TV Households	Non-cable TV Households	Total TV Households
Estimated Station Totals*	0	3,940	3,940
Average Weekly Circulation (2001)	0	784	784
Average Daily Circulation (2001)			118

*Estimated station totals are sums of the Nielsen TV and Cable TV household estimates for each county in which the station registers viewing of more than 5% as per the Nielsen Survey Methods.

New Mexico—Hobbs

KHFT
Ch. 29
(Satellite of KUPT-LP, Lubbock, TX)

Network Service: UPN.

Licensee: Ramar Communications II Ltd., 9800 University Ave., Lubbock, TX 79423.

Studio: 2401 N. Jefferson St., Hobbs, NM 88240.

Phone: 505-392-2929. **Fax:** 505-767-9421.

E-mail: xhfox@riogrande.net.mx

Web Site: <http://www.fox17news.tv>

Technical Facilities: Channel No. 29 (560-566 MHz). Authorized power: 750-kw max. visual. Antenna: 552-ft. above av. terrain, 502-ft. above ground, 4121-ft. above sea level.

Latitude	32°	43'	28"
Longitude	103°	05'	46"

Transmitter: 2.9-mi. E of Hobbs on Marland Dr.

FCC Proposed Digital Channel Number: Ch. 16.

Note: Latitude and longitude coordinates shown are based on the North American Datum of 1927 (NAD 27) as currently required by the Mass Media Bureau of the FCC.

Satellite Earth Stations: 3 in operation, C-band.

Ownership: Ramar Communications II Ltd. (Group Owner).

Began Operation: February 1, 1989. Sale to Broadcast Services of the Southwest Inc. by Hobbs Family Television approved by FCC May 3, 1996. Sale to present owner by Broadcast Services of the Southwest Inc. approved by FCC June 4, 1997.

Represented (legal): Leventhal, Senter & Lerman PLLC.

Personnel:

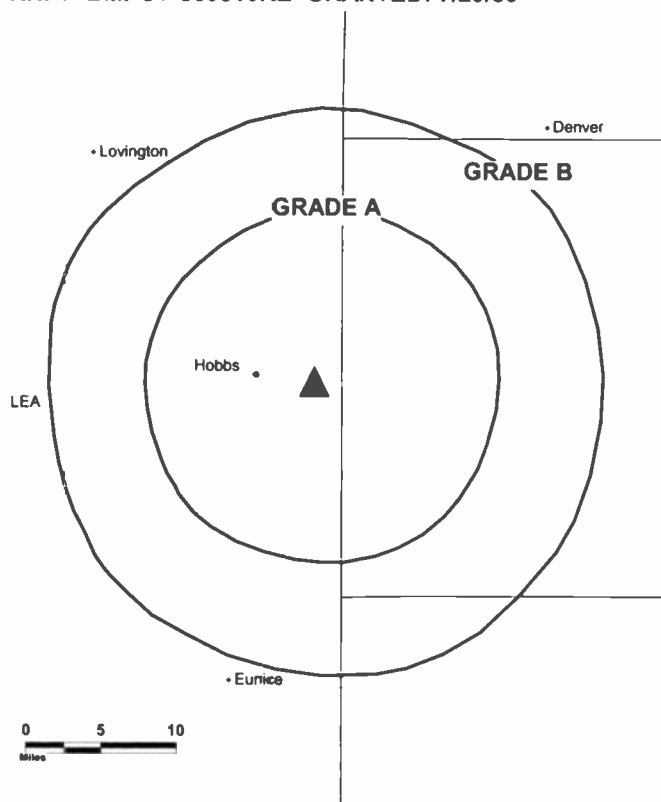
Daniel Myers, General Manager.

Tom Wimberly, Chief Engineer.

Rates: On request.

City of License: Hobbs. **Station DMA:** Albuquerque-Santa Fe. **Rank:** 48.

KHFT BMPCT-860610KE GRANTED: 7/29/86



© 2002 Warren Communications News

Circulation © 2001 Nielsen. Coverage based on Nielsen study.

Grand Total	Cable TV Households	Non-cable TV Households	Total TV Households
Estimated Station Totals*	12,280	4,510	16,790
Average Weekly Circulation (2001)	1,265	681	1,946
Average Daily Circulation (2001)			688
Station DMA Total	Cable TV Households	Non-cable TV Households	Total TV Households
Estimated Station Totals*	12,280	4,510	16,790
Average Weekly Circulation (2001)	1,265	681	1,946
Average Daily Circulation (2001)			688

*Estimated station totals are sums of the Nielsen TV and Cable TV household estimates for each county in which the station registers viewing of more than 5% as per the Nielsen Survey Methods.

New Mexico—Las Cruces

KTYO
(formerly KMAZ)
Ch. 48

Network Service: Telemundo.

Licensee: Council Tree Communications VI LP, 2919 W. 17th Ave., Suite 211, Longmont, CO 80503.

Studio: 10033 Carnegie Ave., El Paso, TX 79925.

Phones: 505-526-4848 (Las Cruces); 915-591-9595 (El Paso). **Fax:** 915-591-9896.

E-mail: kmaztv@htg.net

Web Site: <http://www.kmaz.com>

Technical Facilities: Channel No. 48 (674-680 MHz). Authorized power: 5000-kw max. visual. Antenna: 440-ft. above av. terrain, 469-ft. above ground, 4590-ft. above sea level.

Latitude	32°	02'	30"
Longitude	106°	27'	41"

Transmitter: 9-mi. ENE of Anthony, 3-mi. E of Rte. 213.

Digital Facilities: Channel No. 47 (668-674 MHz). Power: 52.5-kw max. visual. Antenna: 430-ft. above av. terrain, 469-ft. above ground, 4590-ft. above sea level.

Latitude	32°	02'	30"
Longitude	106°	27'	41"

Transmitter: 9-mi. ENE of Anthony, 0.31-mi. E of Rte. 213.

FCC Digital File Number: BPCDT-990709LE (pending).

Note: Latitude and longitude coordinates shown are based on the North American Datum of 1927 (NAD 27) as currently required by the Mass Media Bureau of the FCC.

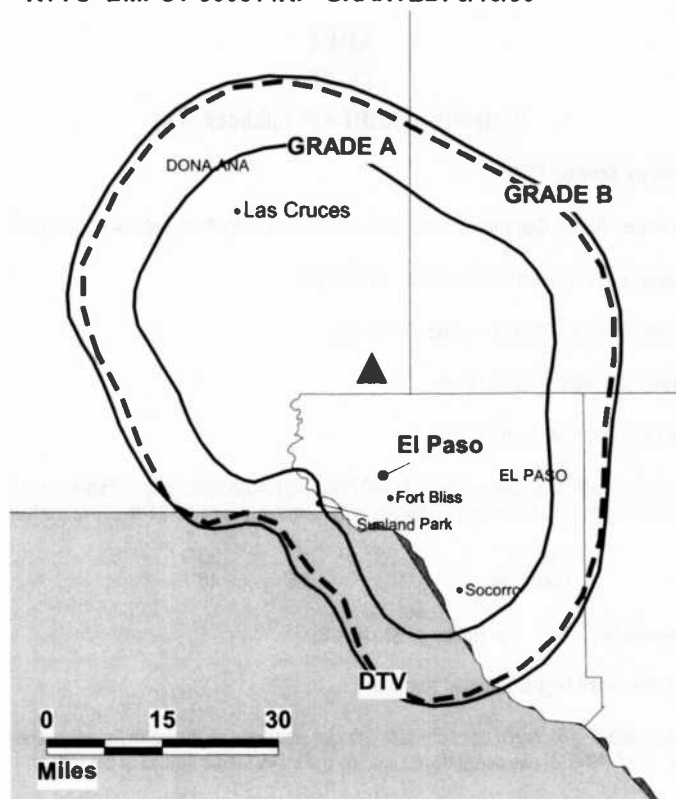
Satellite Earth Stations: Agile Omni, 3-meter Ku & C-band; Simulsat, 5-meter Ku & C-band; Microdyne, Standard Agile Omni receivers.

Ownership: Council Tree Communications (Group Owner).

Began Operation: November 18, 1984. Sale to Roy E. Henderson by Logan D. Matthews & associates approved by FCC August 6, 1987. Sale to Southwestern Broadcasting Co. by Lynn Dubois, Receiver, approved by FCC November 29, 1989. Sale to Two If By Sea Broadcasting Corp. by Southwestern Broadcasting Inc. dismissed by FCC July 2, 1992. Sale to Lee Enterprises Inc. by Southwestern Broadcasting Inc. approved by FCC February 26, 1993. Sale to present owner by Lee Enterprises Inc. approved by FCC April 27, 2001.

Represented (sales): Telemundo Network Sales.

KTYO BMPCT-900514KF GRANTED: 6/13/90



© 2002 Warren Communications News

Personnel:

Barry Shainman, General Manager.

Phyllis Leyendecker, Business Manager.

Elias Ventanilla, Chief Engineer.

Claudio Vasquez, Production Manager.

Highest 30 Sec. Rate: \$80.

Rates: On request.

City of License: Las Cruces. **Station DMA:** El Paso. **Rank:** 101.

Nielsen Data: Not available.

New Mexico—Roswell

KBIM-TV Ch. 10 (Satellite of KRQE, Albuquerque, NM)

Network Service: CBS.

Licensee: Emmis Television License Corp. of Honolulu, 3500 W. Olive Ave., Suite 300, Burbank, CA 91505-4604.

Studio: 214 N. Main St., Roswell, NM 88201.

Mailing Address: Box 910, Roswell, NM 88202-0910.

Phone: 505-622-2120. **Fax:** 505-623-6606.

E-mail: kbimtv@pvtnetworks.net.

Technical Facilities: Channel No. 10 (192-198 MHz). Authorized power: 316-kw visual, 40.7-kw aural. Antenna: 2000-ft. above av. terrain, 1839-ft. above ground, 6263-ft. above sea level.

Latitude	33°	03'	20"
Longitude	103°	49'	12"

Transmitter: 29.5-mi. E of Hagerman.

Digital Facilities: Channel No. 41 (632-638 MHz). Power: 50-kw max. visual. Antenna: 88-ft. above av. terrain, 100-ft. above ground.

Latitude	33°	21'	02"
Longitude	104°	31'	20"

FCC Digital File Number: BPCDT-19991029AGU. Granted: July 10, 2001.

Note: Latitude and longitude coordinates shown are based on the North American Datum of 1927 (NAD 27) as currently required by the Mass Media Bureau of the FCC.

Satellite Earth Stations: AFC, 3.7-meter Ku-band; Scientific-Atlanta, 4.6-meter C-band; Scientific-Atlanta, 7-meter C-band; M/A-Com, Scientific-Atlanta receivers.

News Services: AP, CBS Newspath.

Ownership: Emmis Communications Corp. (Group Owner).

Began Operation: February 23, 1966. Sale to New Mexico Broadcasting Co. Inc. by Holsum Inc. approved by FCC April 12, 1989. Transfer of control to Lee Enterprises Inc. by Margaret A. Hebenstreit (New Mexico Broadcasting Co. Inc.) approved by FCC September 16, 1991. Sale to present owner by Lee Enterprises Inc. approved by FCC September 27, 2000 (Television Digest, Vol. 40:20).

Represented (sales): Katz American Television.

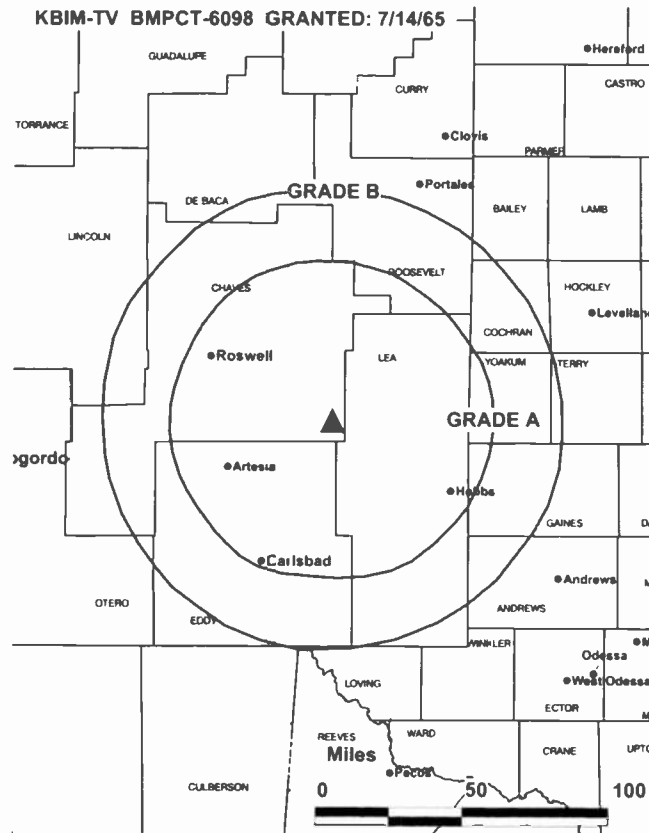
Personnel:

David Gonzalez, Station Manager.

Scott Arthur, Chief Engineer.

Kim Stecklein, News Director.

Sonya Ford, Promotion Director.



© 2002 Warren Communications News

Highest 30 Sec. Rate: \$450.

City of License: Roswell. **Station DMA:** Albuquerque-Santa Fe. **Rank:** 48.

Circulation © 2001 Nielsen. Coverage based on Nielsen study.

Grand Total	Cable TV Households	Non-cable TV Households	Total TV Households
Estimated Station Totals*	75,910	35,540	111,450
Average Weekly Circulation (2001)	48,732	15,642	64,375
Average Daily Circulation (2001)			34,715
Station DMA Total	Cable TV Households	Non-cable TV Households	Total TV Households
Estimated Station Totals*	60,410	23,710	84,120
Average Weekly Circulation (2001)	39,682	12,142	51,824
Average Daily Circulation (2001)			29,852
Other DMA Total	Cable TV Households	Non-cable TV Households	Total TV Households
Estimated Station Totals*	15,500	11,830	27,330
Average Weekly Circulation (2001)	9,051	3,500	12,551
Average Daily Circulation (2001)			4,864

* Estimated station totals are sums of the Nielsen TV and Cable TV household estimates for each county in which the station registers viewing of more than 5% as per the Nielsen Survey Methods.

New Mexico—Roswell

KOBR

Ch. 8

(Satellite of KOB-TV, Albuquerque, NM)

Network Service: NBC.

Licensee: Stanley S. Hubbard Revocable Trust, 3415 University Ave., St. Paul, MN 55114.

Studio: 124 E. 4th St., Roswell, NM 88201.

Phone: 505-625-8888. **Fax:** 505-625-8866.

E-mail: kobr@dfn.com

Technical Facilities: Channel No. 8 (180-186 MHz). Authorized power: 267-kw visual, 52.5-kw aural. Antenna: 1760-ft. above av. terrain, 1610-ft. above ground, 6086-ft. above sea level.

Latitude 33° 22' 32"
Longitude 103° 46' 05"

Transmitter: 2.5-mi. S of U.S. Hwy. 380, near Caprock.

Digital Facilities: Channel No. 38 (614-620 MHz). Power: 820-kw max. visual. Antenna: 1647-ft. above av. terrain, 1430-ft. above ground.

Latitude 33° 22' 32"
Longitude 103° 46' 05"

FCC Digital File Number: BPCDT-19991029AEY. Granted: March 30, 2000.

Note: Latitude and longitude coordinates shown are based on the North American Datum of 1927 (NAD 27) as currently required by the Mass Media Bureau of the FCC.

Multichannel TV Sound: Stereo only.

Satellite Earth Stations: Andrew, 2.5-meter Ku-band; DH Satellite, 4.2-meter Ku & C-band; RCA Americom, 4.5-meter Ku-band.

News Services: AP, Conus, NBC News Channel.

Ownership: Hubbard Broadcasting Inc. (Group Owner).

Began Operation: June 24, 1953. Sale to present owner by Caprock Telecasting approved by FCC June 19, 1985. Sale to Caprock Telecasting by Bryant Radio & Television Inc. approved by FCC May 26, 1971. Sale to Bryant by John A. Barnett estate approved by FCC March 3, 1968.

Represented (sales): Petry Television Inc.

Represented (legal): Fletcher, Heald & Hildreth.

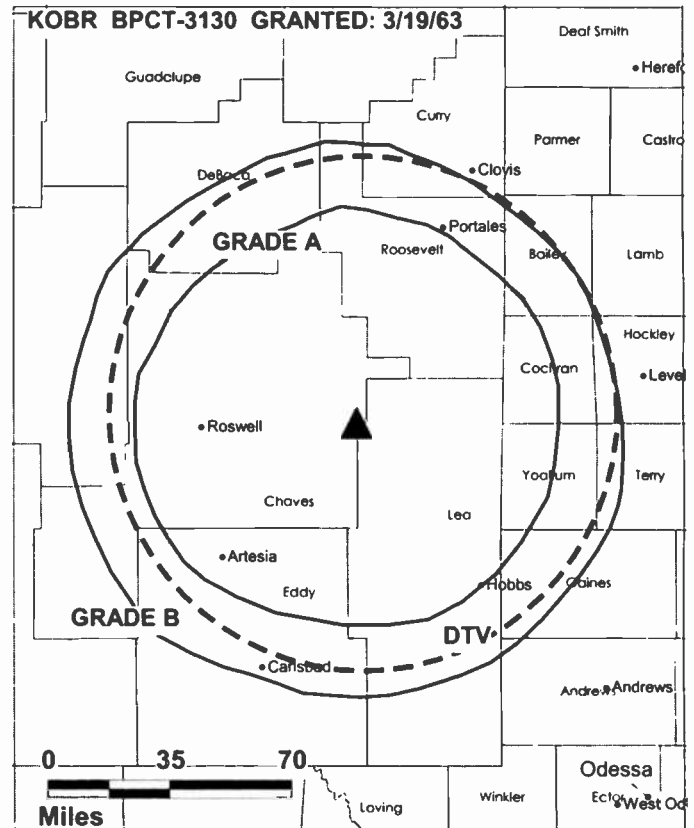
Represented (engineering): du Treil, Lundin & Rackley.

Personnel:

John Nelson, Station Manager.

Eddie H. Sills, Chief Engineer.

Richard Stallings, Production Manager.



© 2002 Warren Communications News

Joyce Turner, Office Manager.

Highest 30 Sec. Rate: \$900.

City of License: Roswell. **Station DMA:** Albuquerque-Santa Fe. **Rank:** 48.

Circulation © 2001 Nielsen. Coverage based on Nielsen study.

Grand Total	Cable TV Households	Non-cable TV Households	Total TV Households
Estimated Station Totals*	75,910	34,210	110,120
Average Weekly Circulation (2001)	44,648	15,001	59,649
Average Daily Circulation (2001)			28,816
Station DMA Total	Cable TV Households	Non-cable TV Households	Total TV Households
Estimated Station Totals*	60,410	23,710	84,120
Average Weekly Circulation (2001)	35,403	10,942	46,345
Average Daily Circulation (2001)			22,849
Other DMA Total	Cable TV Households	Non-cable TV Households	Total TV Households
Estimated Station Totals*	15,500	10,500	26,000
Average Weekly Circulation (2001)	9,245	4,059	13,304
Average Daily Circulation (2001)			5,966

*Estimated station totals are sums of the Nielsen TV and Cable TV household estimates for each county in which the station registers viewing of more than 5% as per the Nielsen Survey Methods.

New Mexico—Roswell

KRPV
Ch. 27

Network Service: Independent.

Licensee: Prime Time Christian Broadcasting, Box 61000, Midland, TX 79711-1000.

Studio: 2606 S. Main, Roswell, NM 88201.

Mailing Address: Box 7708, Midland, TX 79708.

Phone: 505-622-5778.

Technical Facilities: Channel No. 27 (548-554 MHz). Authorized power: 871-kw max. visual, 87-kw max. aural. Antenna: 441-ft. above av. terrain, 500-ft. above ground, 4007-ft. above sea level.

Latitude 33° 24' 58"
Longitude 104° 33' 59"

Transmitter: 1901 N. Moore.

Digital Facilities: Channel No. 28 (554-560 MHz). Power: 50-kw max. visual. Antenna: 377-ft. above av. terrain, 459-ft. above ground.

Latitude 33° 24' 58"
Longitude 104° 33' 59"

FCC Digital File Number: BPCDT-19991018ABL. Granted: July 17, 2001.

Note: Latitude and longitude coordinates shown are based on the North American Datum of 1927 (NAD 27) as currently required by the Mass Media Bureau of the FCC.

Satellite Earth Stations: Prodelin, 4-meter C-band; Winegard, 3-meter C-band; Drexel, Microdyne receivers.

Ownership: Prime Time Christian Broadcasting Inc. (Group Owner).

Began Operation: September 9, 1986.

Personnel:

Albert O. Cooper, President & General Manager.

Jeff Welter, Operations Manager.

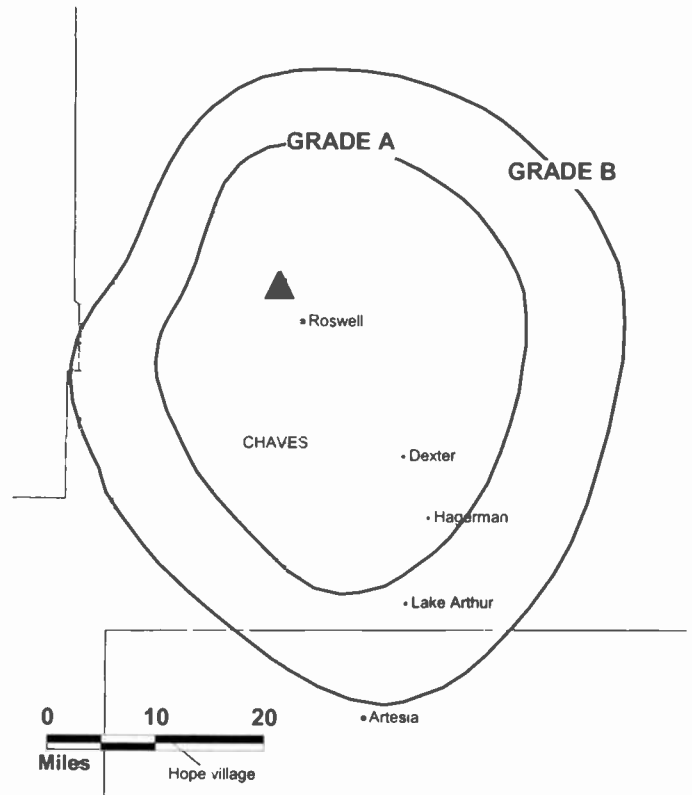
Tommie Cooper, Program Director.

David Whitley, Traffic Manager.

Rates: On request.

City of License: Roswell. **Station DMA:** Albuquerque-Santa Fe. **Rank:** 48.

KRPV BMPCT-860207KG GRANTED: 6/13/86



© 2002 Warren Communications News

Circulation © 2001 Nielsen. Coverage based on Nielsen study

Grand Total	Cable TV Households	Non-cable TV Households	Total TV Households
Estimated Station Totals*	29,110	3,740	32,850
Average Weekly Circulation (2001)	2,374	246	2,620
Average Daily Circulation (2001)			693
Station DMA Total	Cable TV Households	Non-cable TV Households	Total TV Households
Estimated Station Totals*	29,110	270	29,380
Average Weekly Circulation (2001)	2,374	55	2,429
Average Daily Circulation (2001)			637
Other DMA Total	Cable TV Households	Non-cable TV Households	Total TV Households
Estimated Station Totals*	0	3,470	3,470
Average Weekly Circulation (2001)	0	191	191
Average Daily Circulation (2001)			56

*Estimated station totals are sums of the Nielsen TV and Cable TV household estimates for each county in which the station registers viewing of more than 5% as per the Nielsen Survey Methods

New Mexico—Santa Fe-Albuquerque

KASA-TV Ch. 2

Network Service: FOX.

Licensee: Raycom Media Inc., 201 Monroe St., 20th Floor, Montgomery, AL 36104.

Studios: 1377 University Blvd. NE, Albuquerque, NM 87102; 1311 Calle Nava, Santa Fe, NM 87501.

Phones: 505-246-2222 (Albuquerque); 505-982-2422 (Santa Fe). **Fax:** 505-242-1355.

E-mail: kasatv@kasa.com

Web Site: http://www.kasa.com

Technical Facilities: Channel No. 2 (54-60 MHz). Authorized power: 28.2-kw visual, 2.8-kw aural. Antenna: Circularly polarized, 4182-ft. above av. terrain, 148-ft. above ground, 10,768-ft. above sea level.

Latitude 35° 12' 55"
Longitude 106° 27' 02"

Transmitter: Sandia Crest, Bernalillo County.

Digital Facilities: Channel No. 27 (548-554 MHz). Power: 1000-kw max. visual. Antenna: 4307-ft. above av. terrain, 272-ft. above ground, 10,895-ft. above sea level.

Latitude 35° 12' 55"
Longitude 106° 27' 02"

Transmitter: Sandia Crest, Bernalillo County.

FCC Digital File Number: BPCDT-990222KF. Granted: January 10, 2001.

Note: Latitude and longitude coordinates shown are based on the North American Datum of 1927 (NAD 27) as currently required by the Mass Media Bureau of the FCC.

Multichannel TV Sound: Stereo and separate audio program.

Satellite Earth Stations: Prodelin, 5-meter C-band; Scientific-Atlanta, 5-meter C-band; Simulsat, 5-meter Ku & C-band; 2 Vertex, 5-meter Ku-band; Standard Components; Wegener receivers.

Ownership: Raycom Media Inc. (Group Owner).

Began Operation: May 8, 1981. Sale to present owner by Belo Corp. approved by FCC September 2, 1999 (*Television Digest*, Vol. 39:27, 45). Sale to Belo Corp. approved by FCC February 28, 1997 (Vol. 37:9). Sale to KGSW-TV Inc. (Providence Journal Broadcasting) by Coronado Communications Co. approved by FCC December 22, 1992. Began operation as KASA-TV, Ch. 2 on April 5, 1993. Suspended operation September 6, 1992 pending grant of assignment to KGSW-TV. Sale to Coronado Communications Co. approved by FCC March 7, 1988. Sale to Channel 2 Associates by New Mexico Media Co. approved by FCC February 29, 1984.

Represented (legal): Wiley, Rein & Fielding.

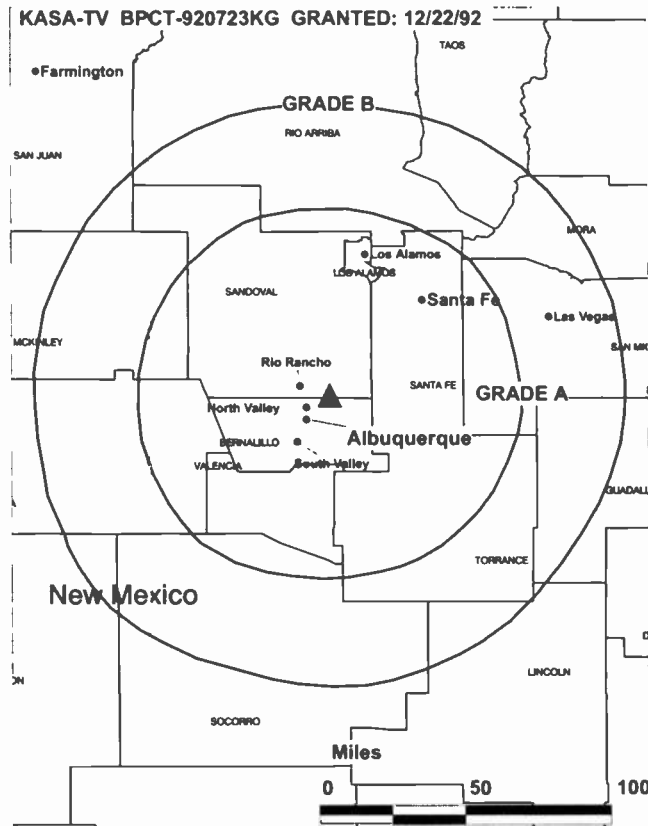
Represented (engineering): Smith & Fisher.

Personnel:

Erick Steffens, President & General Manager.

John McCormick, General Sales Manager.

Michael Maulano, National Sales Manager.



© 2002 Warren Communications News

Debra James, News Director.

Marsha Pollaro, Program Coordinator.

Dudley Bullock, Chief Engineer.

Rates: On request.

City of License: Santa Fe. **Station DMA:** Albuquerque-Santa Fe. **Rank:** 48.

Circulation © 2001 Nielsen. Coverage based on Nielsen study.

Grand Total	Cable TV Households	Non-cable TV Households	Total TV Households
Estimated Station Totals*	319,050	244,110	563,160
Average Weekly Circulation (2001)	173,944	103,982	277,926
Average Daily Circulation (2001)			106,715
Station DMA Total	Cable TV Households	Non-cable TV Households	Total TV Households
Estimated Station Totals*	316,450	230,140	546,590
Average Weekly Circulation (2001)	172,535	101,390	273,925
Average Daily Circulation (2001)			105,889
Other DMA Total	Cable TV Households	Non-cable TV Households	Total TV Households
Estimated Station Totals*	2,600	13,970	16,570
Average Weekly Circulation (2001)	1,409	2,592	4,001
Average Daily Circulation (2001)			826

*Estimated station totals are sums of the Nielsen TV and Cable TV household estimates for each county in which the station registers viewing of more than 5% as per the Nielsen Survey Methods.

New Mexico—Santa Fe

KCHF
Ch. 11

Network Service: Independent.

Licensee: Son Broadcasting Inc., Box 4668, Albuquerque, NM 87196.

Studio: 216-TV E. Frontage Rd., Santa Fe, NM 87107.

Phones: 505-473-1111 (Santa Fe); 505-345-1991 (Albuquerque); 800-831-9673. **Fax:** 505-474-4998.

Web Site: <http://www.kchf.com>

Technical Facilities: Channel No. 11 (198-204 MHz). Authorized power: 263-kw visual, 26.3-kw aural. Antenna: 2028-ft. above av. terrain, 273-ft. above ground, 10,195-ft. above sea level.

Latitude	35°	47'	15.00"
Longitude	106°	31'	35.00"

Holds CP for change to 316-kw max. visual, 1995-ft. above av. terrain, 272-ft. above ground, 10,118-ft. above sea level; lat. 35° 46' 49", long. 106° 31' 34", transmitter to No Name Mountain Electronics Site, 9.3-mi. E of Jemez Springs. BPC-970127KG.

Transmitter: No Name Mountain E of Jemez Springs.

Digital Facilities: Channel No. 10 (192-198 MHz). Power: 30-kw visual. Antenna: 1995-ft. above av. terrain, 272-ft. above ground.

Latitude	35°	46'	48.90"
Longitude	106°	31'	33.90"

FCC Digital File Number: BPCDT-19991029ACR. Granted: November 6, 2000.

Note: Latitude and longitude coordinates shown are based on the North American Datum of 1927 (NAD 27) as currently required by the Mass Media Bureau of the FCC.

Satellite Earth Station: Paraclipse, 3-meter; GLR receivers.

Ownership: Son Broadcasting Inc.

Began Operation: January 21, 1984.

Represented (engineering): RJ Communications.

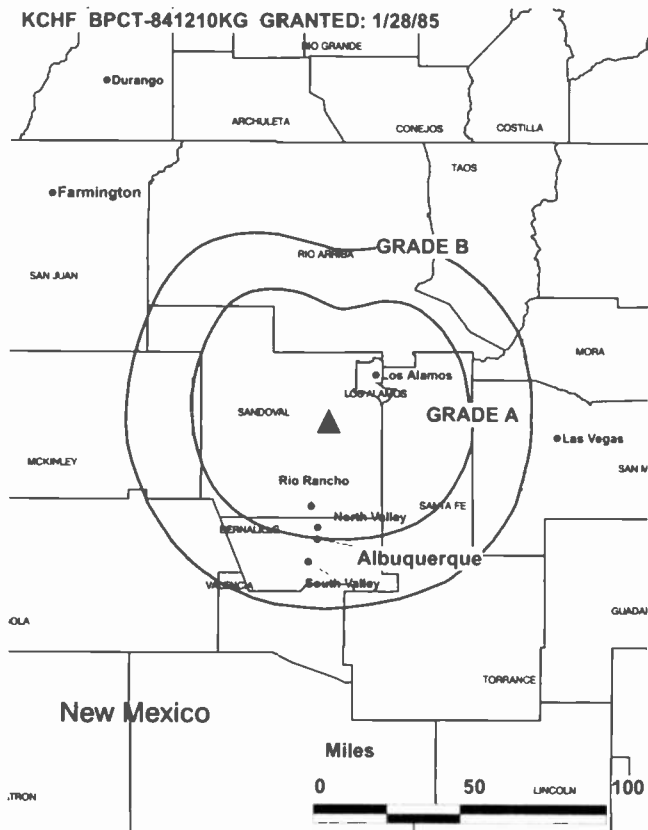
Personnel:

Blackie Gonzalez, General Manager.

Annette M. Garcia, Station Manager.

Mary Kay Gonzalez, Program Director & Production Manager.

KCHF BPCT-841210KG GRANTED: 1/28/85



Vickie A. Archibeque, Business Manager.

Rob Ramseyer, Chief Engineer.

Highest 30 Sec. Rate: \$200.

City of License: Santa Fe. **Station DMA:** Albuquerque-Santa Fe. **Rank:** 48.

Circulation © 2001 Nielsen. Coverage based on Nielsen study.

Grand Total	Cable TV Households	Non-cable TV Households	Total TV Households
Estimated Station Totals*	0	2,420	2,420
Average Weekly Circulation (2001)	0	194	194
Average Daily Circulation (2001)			73

*Estimated station totals are sums of the Nielsen TV and Cable TV household estimates for each county in which the station registers viewing of more than 5% as per the Nielsen Survey Methods.

New Mexico—Santa Fe

KWBQ
Ch. 19

Network Service: WBN.

Licensee: ACME TV Licenses of New Mexico LLC, 650 Town Center Dr., Suite 850, Costa Mesa, CA 92626.

Studio: 8341 Washington NE, Albuquerque, NM 87113.

Phone: 505-797-1919.

Technical Facilities: Channel No. 19 (500-506 MHz). Authorized power: 5000-kw max. visual. Antenna: 1973-ft. above av. terrain, 224-ft. above ground, 10,104-ft. above sea level.

Latitude 35° 46' 50"
Longitude 106° 31' 35"

Requests modification of CP for change to 1575-ft. above av. terrain, 1335-ft. above ground, 7356-ft. above sea level, lat. 35° 24' 44", long. 106° 43' 32", transmitter to 6.2-mi. N 68° E to Santa Ana Pueblo. BMPCT-980311KF.

Transmitter: No Name Mountain, Santa Fe National Forest.

Digital Facilities: Channel No. 29 (560-566 MHz). Power: 245-kw max. visual. Antenna: 4229-ft. above av. terrain, 171-ft. above ground.

Latitude 35° 12' 44"
Longitude 106° 26' 57"

Transmitter: Sandia Crest.

FCC Digital File Number: BPCDT-19991029AGH. Granted: February 7, 2001.

Note: Latitude and longitude coordinates shown are based on the North American Datum of 1927 (NAD 27) as currently required by the Mass Media Bureau of the FCC.

Ownership: ACME Communications Inc. (Group Owner).

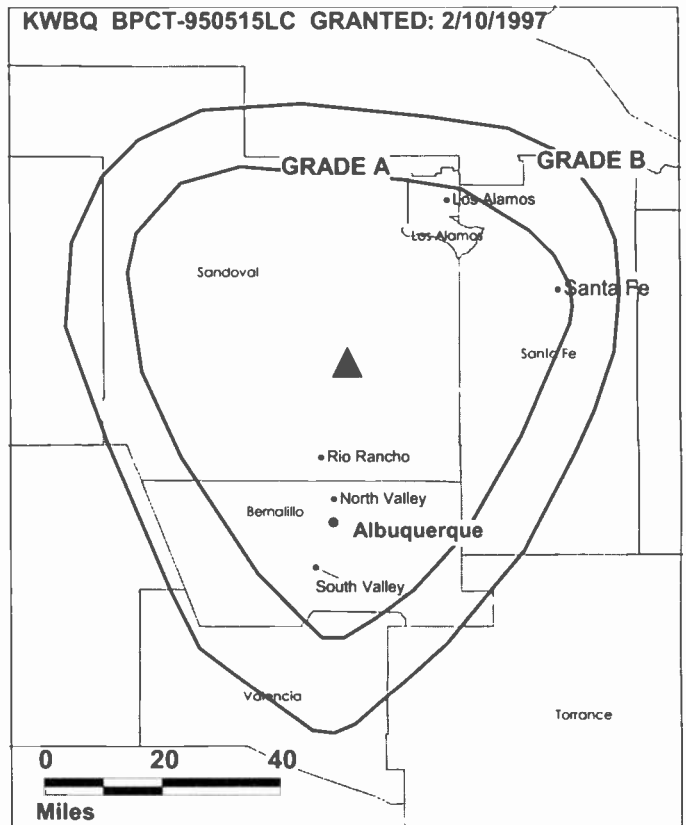
Began Operation: March 5, 1999. Sale to Ramar Communications II Ltd. approved by FCC June 18, 1999 but never consummated. ACME Communications Inc. went public September 30, 1999.

Represented (engineering): John F. X. Browne & Associates PC.

Personnel:

John Greenwood, General Manager.

Rates: On request.



© 2002 Warren Communications News

City of License: Santa Fe. **Station DMA:** Albuquerque-Santa Fe. **Rank:** 48.

Circulation © 2001 Nielsen. Coverage based on Nielsen study.

Grand Total	Cable	Non-cable	Total
	TV Households	TV Households	TV Households
Estimated Station Totals*	229,200	141,100	370,300
Average Weekly Circulation (2001)	57,687	39,441	97,128
Average Daily Circulation (2001)			33,778
Station DMA Total	Cable	Non-cable	Total
	TV Households	TV Households	TV Households
Estimated Station Totals*	229,200	141,100	370,300
Average Weekly Circulation (2001)	57,687	39,441	97,128
Average Daily Circulation (2001)			33,778

*Estimated station totals are sums of the Nielsen TV and Cable TV household estimates for each county in which the station registers viewing of more than 5% as per the Nielsen Survey Methods.

New Mexico—Silver City

KOBG-TV

Ch. 6

(Satellite of KOB-TV, Albuquerque, NM)

Network Service: NBC.

Licensee: KOB-TV LLC, 3415 University Ave., St. Paul, MN 55114.

Studio: 4 Broadcast Plaza SW, Albuquerque, NM 87104.

Phone: 505-243-4411. **Fax:** 505-764-2544.

Technical Facilities: Channel No. 6 (82-88 MHz). Authorized power: 6-kw visual. Antenna: 1647-ft. above av. terrain, 190-ft. above ground, 8291-ft. above sea level.

Latitude	32°	51'	49"
Longitude	108°	14'	27"

Transmitter: Pinos Altos Mountain.

FCC Proposed Digital Channel Number: Ch. 6.

Note: Latitude and longitude coordinates shown are based on the North American Datum of 1927 (NAD 27) as currently required by the Mass Media Bureau of the FCC.

Ownership: Hubbard Broadcasting Inc. (Group Owner).

Began Operation: August 30, 2000.

Represented (sales): Petry Television Inc.

Represented (legal): Fletcher, Heald & Hildreth PLC.

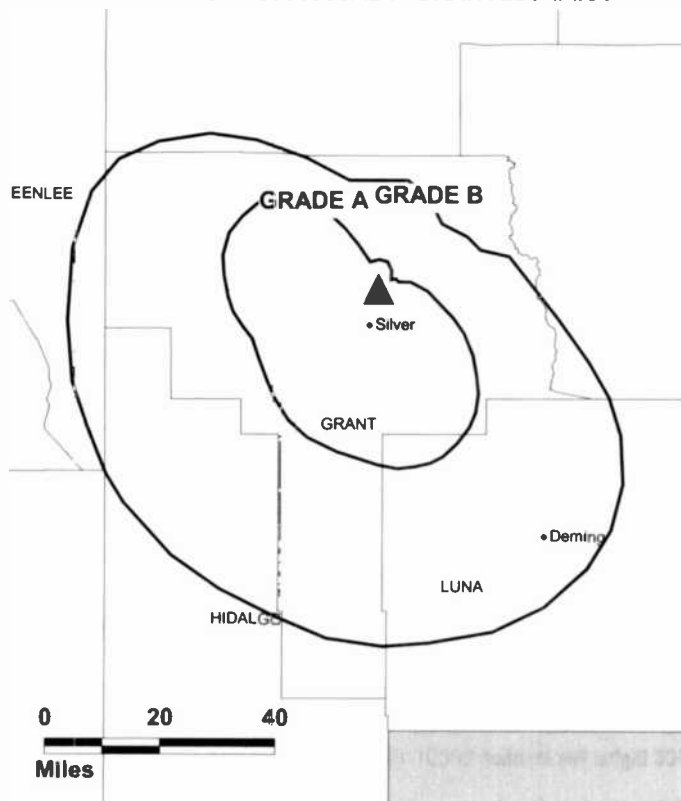
Represented (engineering): du Treil, Lundin & Rackley Inc.

Personnel:

Mike Burgen, Vice President & General Manager.

Bob Evans, General Sales Manager.

KOBG-TV BMPCT-20000908ABV GRANTED: 4/4/01



© 2002 Warren Communications News

Dan Brown, Chief Engineer.

Rates: On request.

City of License: Silver City. **Station DMA:** Albuquerque-Santa Fe. **Rank:** 48.

Nielsen Data: Not available.

New Mexico—Silver City

KOVT

Ch. 10

(Satellite of KOAT-TV, Albuquerque, NM)

Network Service: ABC.

Licensee: KOAT Hearst-Argyle Television Inc., 888 7th Ave, New York, NY 10106.

Studio: See KOAT-TV, Albuquerque, NM.

Phone: 505-884-7777. **Fax:** 505-884-6282.

Web Site: <http://www.koat7.com>

Technical Facilities: Channel No. 10 (192-198 MHz). Authorized power: 8.71-kw visual, 0.87-kw aural. Antenna: 1590-ft. above av. terrain, 111-ft. above ground, 8226-ft. above sea level.

Latitude 32° 51' 46"
Longitude 108° 14' 28"

Transmitter: Pinos Altos Mountain, 1.2-mi. W of Pinos Altos.

Digital Facilities: Channel No. 12 (204-210 MHz). Power: 62-kw visual. Antenna: 1591-ft. above av. terrain, 112-ft. above ground.

Latitude 32° 51' 46"
Longitude 108° 14' 28"

FCC Digital File Number: BPCDT-19991101AEO (pending).

Note: Latitude and longitude coordinates shown are based on the North American Datum of 1927 (NAD 27) as currently required by the Mass Media Bureau of the FCC.

Multichannel TV Sound: Stereo only.

News Services: ABC NewsOne, AP, CNN Newsource, UPI.

Ownership: Hearst-Argyle Television Inc. (Group Owner).

Began Operation: September 10, 1987. Sale to present owner by Pulitzer Publishing Co. approved by FCC November 24, 1998 (*Television Digest*, Vol. 38:22, 48).

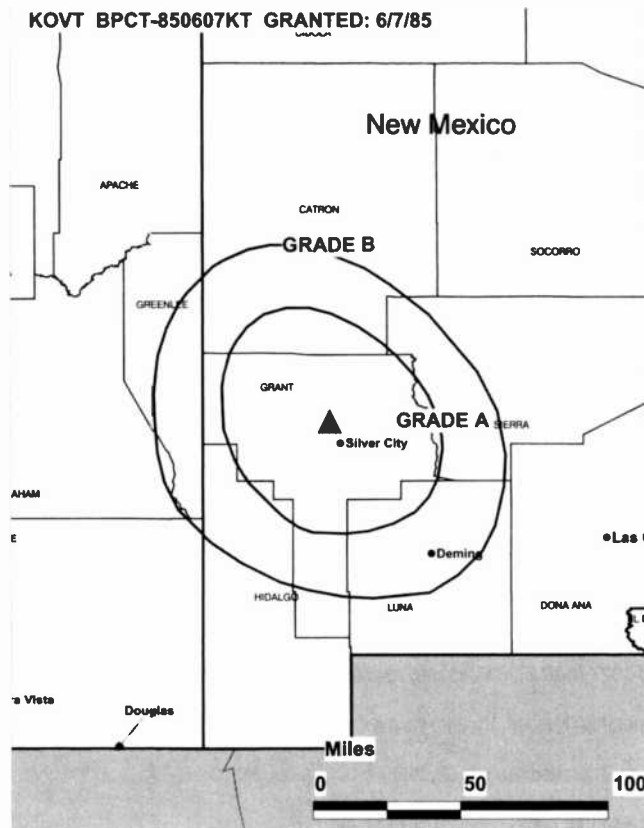
Represented (sales): Eagle Television.

Represented (legal): Brooks, Pierce, McLendon, Humphrey & Leonard.

Represented (engineering): Denny & Associates PC.

Personnel: See KOAT, Albuquerque, NM.

Rates: On request.



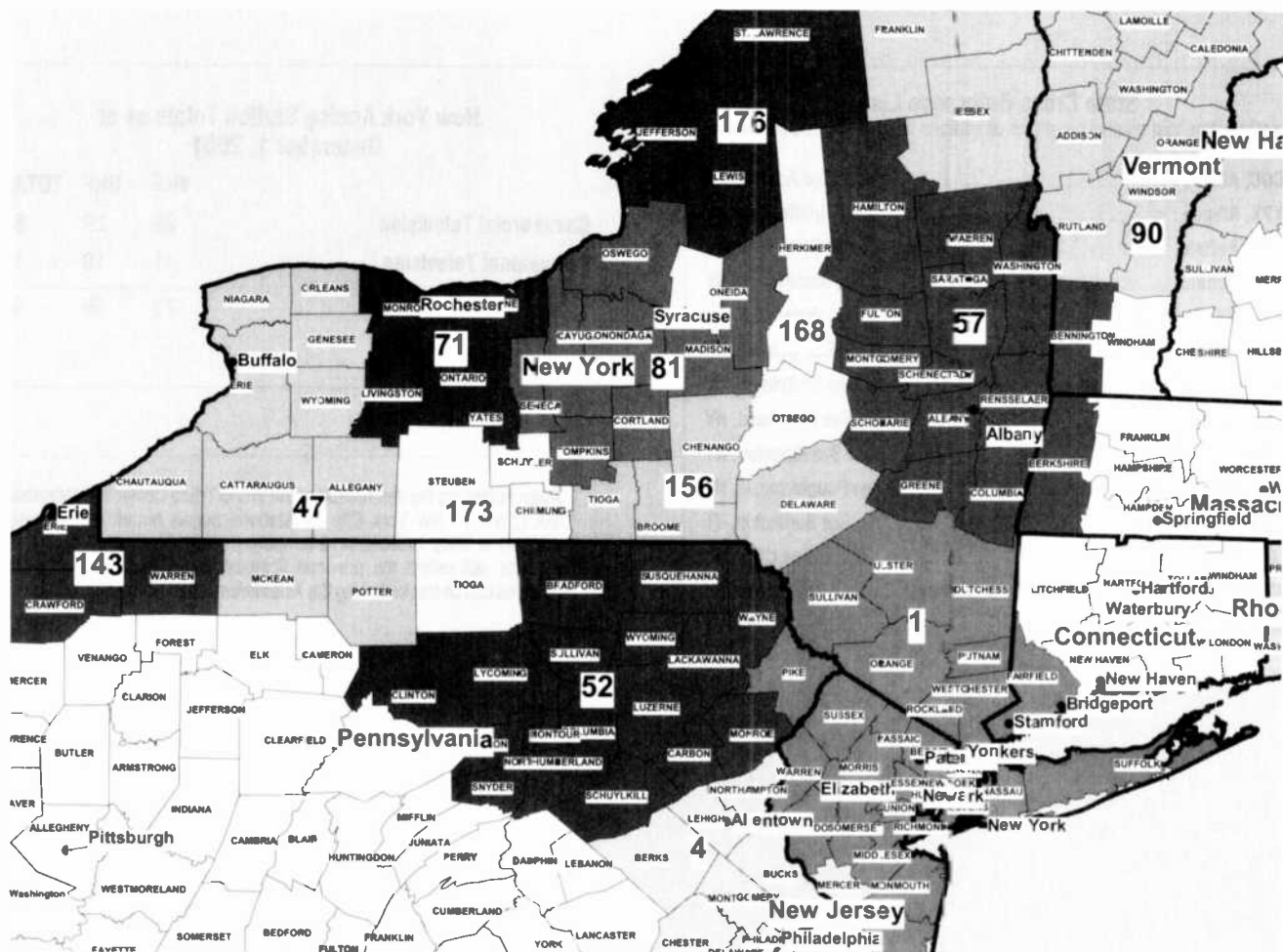
© 2002 Warren Communications News

City of License: Silver City. **Station DMA:** Albuquerque-Santa Fe. **Rank:** 48.

Circulation © 2001 Nielsen. Coverage based on Nielsen study.

Grand Total	Cable TV Households	Non-cable TV Households	Total TV Households
Estimated Station Totals*	5,850	5,480	11,330
Average Weekly Circulation (2001)	4,477	2,197	6,675
Average Daily Circulation (2001)			3,754
Station DMA Total	Cable TV Households	Non-cable TV Households	Total TV Households
Estimated Station Totals*	5,850	5,480	11,330
Average Weekly Circulation (2001)	4,477	2,197	6,675
Average Daily Circulation (2001)			3,754

*Estimated station totals are sums of the Nielsen TV and Cable TV household estimates for each county in which the station registers viewing of more than 5% as per the Nielsen Survey Methods.



© 2002 Warren Communications News

MARKET	NIELSEN DMA TV HOUSEHOLDS	RANK	MARKET AREA COMMERCIAL STATIONS
New York, NY	7,301,060	1	WABC-DT (45), WABC-TV (7), WCBS-DT (56), WCBS-TV (2), WHSE-TV (68), WHSI-TV (67), WLNY (55), WMBC-TV (63), WNBC (4), WNBC-DT (28), WNJU (47), WNYW (5), WNYW-DT (44), WPIX (11), WPKX-TV (31), WRNN-TV (62), WSAH (43), WTBY (54), WWOR-TV (9), WXTV (41)
Philadelphia, PA	2,801,010	4	KYW-DT (26), KYW-TV (3), WBPH-TV (60), WCAU (10), WCAU-DT (67), WFMZ-TV (69), WGTW (48), WHSP-TV (65), WMGM-TV (40), WPHL-TV (17), WPPX (61), WPSG (57), WPVI-DT (64), WPVI-TV (6), WTVT (51), WTXF-DT (42), WTXF-TV (29), WWAC-TV (53), WWSI (62)
Buffalo, NY	616,610	47	WGRZ-TV (2), WIVB-TV (4), WKBW-TV (7), WNGS (67), WNLO (23), WNYB (26), WNYO-TV (49), WPXJ-TV (51), WUTV (29)
Albany-Schenectady-Troy, NY	514,770	57	WCDC (19), WEWB (45), WNYT (13), WRGB (6), WTEN (10), WXXA-TV (23), WYPX (55)
Rochester, NY	400,090	71	WHEC-TV (10), WOKR (13), WROC-TV (8), WUHF (31)
Syracuse, NY	363,340	81	WIXT (9), WNYS-TV (43), WSPX-TV (56), WSTM-TV (3), WSYT (68), WTVH (5)
Burlington, VT-Plattsburgh, NY	307,670	90	WCAX-TV (3), WFFF-TV (44), WNNE (31), WPTZ (5), WVNY (22)
Binghamton, NY	131,360	156	WBNG-TV (12), WICZ-TV (40), WIVT (34)
Utica, NY	100,930	168	WFXV (33), WKTV (2), WUTR (20)
Elmira, NY	95,420	173	WENY-TV (36), WETM-TV (18), WYDC (48)
Watertown, NY	84,900	176	WWNY-TV (7), WWTI (50)

State Cross Reference List

Communities that receive programs of stations that are located elsewhere.

WCDC, Albany	See Adams, MA
WYPX, Albany	See Amsterdam, NY
WNGS, Buffalo	See Springville, NY
WNYB, Buffalo	See Jamestown, NY
WWNY-TV, Carthage	See Watertown, NY
WYDC, Elmira	See Corning, NY
WHSI-TV, New York	See Smithtown, NY
WLNY, New York	See Riverhead, NY
WRNN-TV, New York	See Kingston, NY
WTBY, New York	See Poughkeepsie, NY
WCAX-TV, WFFF-TV & WVNY, Plattsburgh	See Burlington, VT
WUTR, Rome	See Utica, NY
WNYT, WRGB, WTEN, WXXA-TV, Schenectady	See Albany, NY
WNYT & WRGB, Troy	See Albany, NY

**New York Analog Station Totals as of
December 1, 2001**

	VHF	UHF	TOTAL
Commercial Television	22	29	51
Educational Television	1	10	11
	<hr/>	<hr/>	<hr/>
	23	39	62

Note: Following the destruction of the World Trade Center in September 2001, many New York City TV stations began broadcasting using auxiliary or other facilities on a temporary basis. The listings for these stations still reflect the previous licensed facilities. Changes to the licenses can be tracked using the *Television & Cable Action Update*.

New York—Albany-Troy-Schenectady

WNYT
Ch. 13

Network Service: NBC.

Licensee: Hubbard Broadcasting Inc., 3415 University Ave., St. Paul, MN 55114.

Studio: 15 N. Pearl St., Menands, NY 12204.

Mailing Address: Box 4035, Albany, NY 12204.

Phone: 518-436-4791.

E-mail: comments@wnyt.com

Web Site: http://www.wnyt.com

Technical Facilities: Channel No. 13 (210-216 MHz). Authorized power: 174-kw visual, 20.3-kw aural. Antenna: Circularly polarized, 1170-ft. above av. terrain, 738-ft. above ground, 1688-ft. above sea level.

Latitude 42° 47' 08"
Longitude 73° 37' 44"

Transmitter: Bald Mountain, Brunswick.

Digital Facilities: Channel No. 12 (204-210 MHz). Power: 9.1-kw visual. Antenna: 1430-ft. above av. terrain, 489-ft. above ground.

Latitude 42° 37' 31"
Longitude 74° 00' 38"

FCC Digital File Number: BPCDT-20010328AAX (pending).

Note: Latitude and longitude coordinates shown are based on the North American Datum of 1927 (NAD 27) as currently required by the Mass Media Bureau of the FCC.

Multichannel TV Sound: Stereo and separate audio program.

Satellite Earth Stations: Transmit/receive Harris, 6.1-meter Ku-band; RCA, 3.6-meter Ku-band; Scientific-Atlanta, 7-meter C-band; Harris, M/A-Com, Scientific-Atlanta receivers.

SNG Mobile Dish: BAF 450B, 2.4-meter Ku-band.

News Services: AP, CNN Newsource, Conus, NBC News Channel.

Ownership: Hubbard Broadcasting Inc. (Group Owner).

Began Operation: February 19, 1954. Left air January 31, 1955. Resumed operation June 15, 1956, Stanley Warner Corp. having acquired 100% control by buying out Col. Harry Wilder group (*Television Digest*, Vol. 12:24). Transfer of control to Glen Alden Corp. approved by FCC December 22, 1967. Purchased by Sonderling Broadcasting Corp. January 1, 1969. Merger of Sonderling into Viacom approved by FCC November 6, 1979 (Vol. 18:12, 25, 41; 19:46). Sale to Hubbard Broadcasting Inc. by Viacom approved by FCC September 19, 1996 (Vol. 36:35).

Represented (sales): Petry Television Inc.

Personnel:

Stephen P. Baboulis, General Manager.

Tom Blau, Business Manager.

Tony McManus, Sales Director.

George DeGonzague, Local Sales Manager.

Sharon Wolin, Program & Creative Services Director.



© 2002 Warren Communications News

S. Paul Conti Jr., News Director.

Richard E. Klein, Chief Engineer.

Maryann Ryan, Production & Public Affairs Director.

Karen Dunay, Traffic Manager.

David Schmidt, Facilities & Purchasing Manager.

Rates: On request.

City of License: Albany. **Station DMA:** Albany-Schenectady-Troy. **Rank:** 57.

Circulation © 2001 Nielsen. Coverage based on Nielsen study.

Grand Total	Cable	Non-cable	Total
	TV Households	TV Households	TV Households
Estimated Station Totals*	458,790	136,970	595,760
Average Weekly Circulation (2001)	313,606	79,466	393,072
Average Daily Circulation (2001)			220,903
Station DMA Total	Cable	Non-cable	Total
	TV Households	TV Households	TV Households
Estimated Station Totals*	381,660	124,640	506,300
Average Weekly Circulation (2001)	308,972	78,754	387,726
Average Daily Circulation (2001)			219,316
Other DMA Total	Cable	Non-cable	Total
	TV Households	TV Households	TV Households
Estimated Station Totals*	77,130	12,330	89,460
Average Weekly Circulation (2001)	4,634	712	5,346
Average Daily Circulation (2001)			1,587

*Estimated station totals are sums of the Nielsen TV and Cable TV household estimates for each county in which the station registers viewing of more than 5% as per the Nielsen Survey Methods.

New York—Albany-Schenectady-Troy

WRGB
Ch. 6

Network Service: CBS.

Licensee: Freedom Broadcasting of New York Inc., 1400 Balltown Rd., Niskayuna, NY 12309.

Studio: 1400 Balltown Rd., Niskayuna, NY 12309.

Phone: 518-346-6666. **Fax:** 518-346-6249 (News); 518-381-3721 (Sales).

E-mail: tlong@wrgb.com

Web Site: http://www.wrgb.com

Technical Facilities: Channel No. 6 (82-88 MHz). Authorized power: 93-kw visual, 11-kw aural. Antenna: 1020-ft. above av. terrain, 314-ft. above ground, 1830-ft. above sea level.

Latitude 42° 38' 12"
Longitude 73° 59' 45"

Transmitter: New Scotland.

Digital Facilities: Channel No. 39 (620-626 MHz). Power: 716-kw max. visual. Antenna: 1427-ft. above av. terrain, 472-ft. above ground.

Latitude 42° 37' 35"
Longitude 74° 00' 39"

FCC Digital File Number: BPCDT-19991029ADH (pending).

Note: Latitude and longitude coordinates shown are based on the North American Datum of 1927 (NAD 27) as currently required by the Mass Media Bureau of the FCC.

Satellite Earth Stations: Radiation Systems Inc., 5-meter Ku & C-band; Scientific-Atlanta, 4.5-meter C-band; Scientific-Atlanta, 4.5-meter Ku-band; Scientific-Atlanta, 7-meter C-band; Scientific-Atlanta, Standard Components receivers.

SNG Mobile Dish: Vertex, 2.4-meter Ku-band.

News Services: AP, CBS Newspath, CNN Newsource.

Ownership: Freedom Broadcasting Inc. (Group Owner).

Began Operation: December 1, 1947 (fulltime). Originally began as experimental station WGY in 1928; on air since November 6, 1939. Sale to Unicom Inc. by General Electric Broadcasting Co. approved by FCC June 30, 1983 (*Television Digest*, Vol. 22:48; 23:18). Sale to present owner approved by FCC January 6, 1986 (Vol. 25:31, 44).

Represented (sales): TeleRep Inc.

Represented (legal): Latham & Watkins.

Represented (engineering): du Treil, Lundin & Rackley Inc.

Personnel:

Tom Long, Vice President & General Manager.

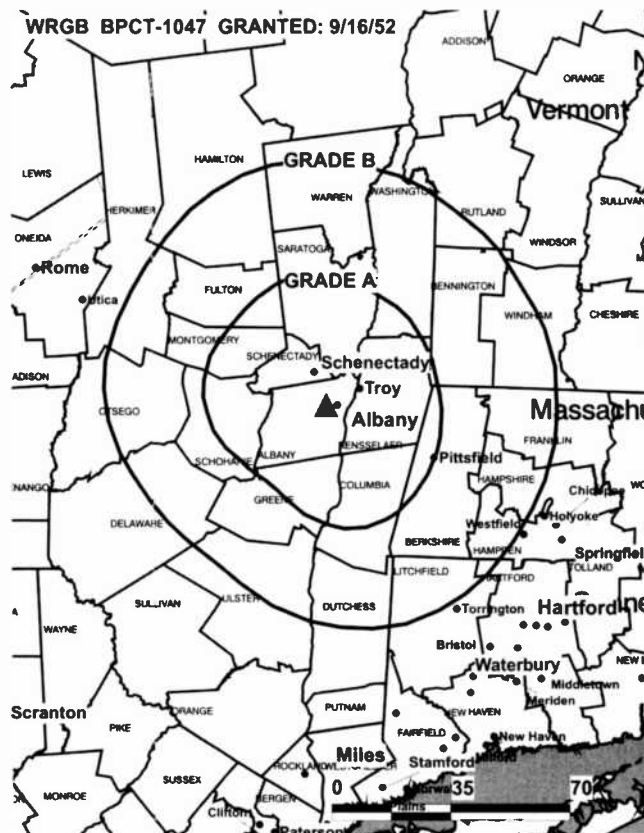
Matt Sames, General Sales & Program Director.

Bob Hewitt, National Sales Manager.

Chuck Hunt, Local Sales Manager.

Fred Lass, Engineering Director.

Tim Pennings, Promotion Director.



© 2002 Warren Communications News

Joe Rosemarino, Business Manager.

Beau Duffy, News Director.

Margaret Holmes, Production Manager.

Lisa Jackson, Creative Services Manager.

Rates: On request.

City of License: Schenectady. **Station DMA:** Albany-Schenectady-Troy. **Rank:** 57.

Circulation © 2001 Nielsen. Coverage based on Nielsen study.

Grand Total	Cable TV Households	Non-cable TV Households	Total TV Households
Estimated Station Totals*	557,860	178,920	736,780
Average Weekly Circulation (2001)	323,613	87,879	411,491
Average Daily Circulation (2001)			222,348

Station DMA Total	Cable TV Households	Non-cable TV Households	Total TV Households
Estimated Station Totals*	381,660	124,640	506,300
Average Weekly Circulation (2001)	296,383	81,867	378,250
Average Daily Circulation (2001)			207,208

Other DMA Total	Cable TV Households	Non-cable TV Households	Total TV Households
Estimated Station Totals*	176,200	54,280	230,480
Average Weekly Circulation (2001)	27,230	6,011	33,241
Average Daily Circulation (2001)			15,140

*Estimated station totals are sums of the Nielsen TV and Cable TV household estimates for each county in which the station registers viewing of more than 5% as per the Nielsen Survey Methods.

New York—Albany

WTEN

Ch. 10

(Operates satellite WCDC, Adams, MA)

Network Service: ABC.

Licensee: Young Broadcasting of Albany Inc., 599 Lexington Ave., 47th Floor, New York, NY 10022.

Studio: 341 Northern Blvd., Albany, NY 12204.

Phone: 518-436-4822. **Fax:** 518-462-6065.

E-mail: bobpeterson@wten.com

Web Site: http://www.abc10.com

Technical Facilities: Channel No. 10 (192-198 MHz). Authorized power: 200-kw visual, 20-kw aural. Antenna: 1000-ft. above av. terrain, 275-ft. above ground, 1805-ft. above sea level.

Latitude 42° 38' 15"
Longitude 73° 59' 54"

Transmitter: Beaver Dam Rd., Helderberg Mountain, New Scotland.

Digital Facilities: Channel No. 26 (542-548 MHz). Power: 950-kw max. visual. Antenna: 1017-ft. above av. terrain, 269-ft. above ground.

Latitude 42° 38' 14"
Longitude 73° 59' 55"

FCC Digital File Number: BPCDT-19991027ABZ (pending).

Note: Latitude and longitude coordinates shown are based on the North American Datum of 1927 (NAD 27) as currently required by the Mass Media Bureau of the FCC.

Satellite Earth Stations: Andrew, 4.5-meter C-band; Andrew, 7.3-meter C-band; Harris, 9-meter C-band; Vertex, 4.6-meter Ku-band; Avantek, Harris, M/A-Com receivers.

News Services: ABC NewsOne, AP, CNN Newsource, Sports News Satellite, Weather Services Inc.

Ownership: Young Broadcasting Inc. (Group Owner).

Began Operation: October 14, 1953. As WROW-TV, sale of 83.4% to Lowell Thomas-Frank Smith group approved by FCC November 3, 1954 (*Television Digest*, Vol. 10:42, 45). Station switched from Ch. 41 and changed call letters to WCDA December 1, 1957 (Vol. 13:49). Sale by Capital Cities Broadcasting approved by FCC February 24, 1971 (Vol. 10:17; 11:9). Sale to Knight-Ridder by John B. Poole, et al., approved by FCC December 21, 1977 (Vol. 17:26). Sale to Young Broadcasting by Knight-Ridder approved by FCC August 24, 1989 (Vol. 29:13).

Represented (sales): Adam Young Inc.

Represented (legal): Wiley, Rein & Fielding.

Represented (engineering): Smith & Fisher.

Personnel:

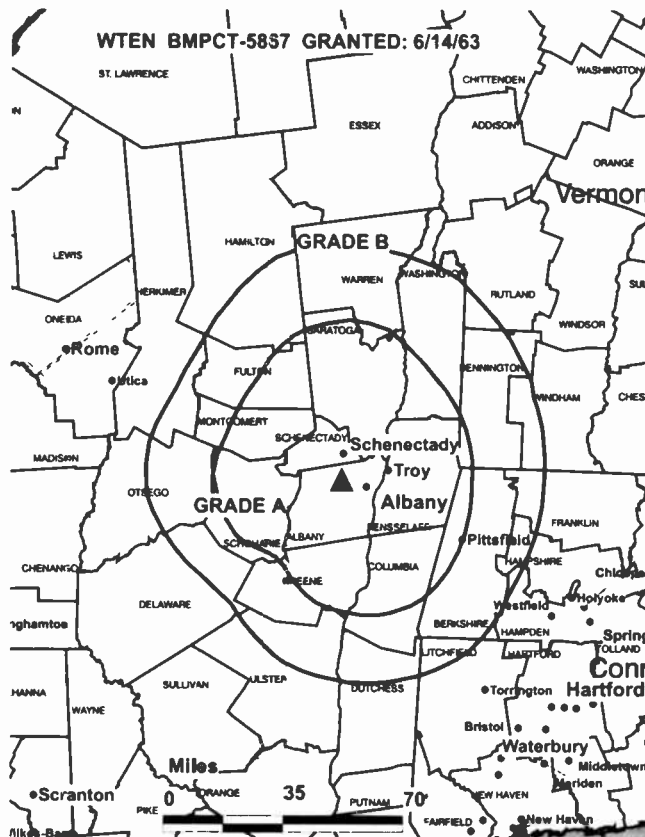
Robert Peterson, Vice President & General Manager.

Connie Scott, Business Manager.

Vera Hope, General Sales Manager.

Kathy Beam, Local Sales Manager.

Mike Bruno, National Sales Manager.



© 2002 Warren Communications News

Rob Puglisi, News Director.

Susan Eve LeClair, Public Service Coordinator.

Harold Lansing, Chief Engineer.

Terry Kowalski, Marketing & Promotion Director.

Lynn Riley, Production Manager.

Rates: On request.

City of License: Albany. **Station DMA:** Albany-Schenectady-Troy. **Rank:** 57.

Circulation © 2001 Nielsen. Coverage based on Nielsen study.

Grand Total	Cable TV Households	Non-cable TV Households	Total TV Households
Estimated Station Totals*	396,970	166,600	563,570
Average Weekly Circulation (2001)	291,696	82,269	373,965
Average Daily Circulation (2001)			201,650
Station DMA Total	Cable TV Households	Non-cable TV Households	Total TV Households
Estimated Station Totals*	381,660	124,640	506,300
Average Weekly Circulation (2001)	283,199	77,427	360,626
Average Daily Circulation (2001)			196,809
Other DMA Total	Cable TV Households	Non-cable TV Households	Total TV Households
Estimated Station Totals*	15,310	41,960	57,270
Average Weekly Circulation (2001)	8,497	4,842	13,339
Average Daily Circulation (2001)			4,840

*Estimated station totals are sums of the Nielsen TV and Cable TV household estimates for each county in which the station registers viewing of more than 5% as per the Nielsen Survey Methods.

New York—Albany

WXXA-TV Ch. 23

Network Service: FOX.

Licensee: Clear Channel Radio Licenses Inc., 200 Concord Plaza, Suite 600, San Antonio, TX 78216.

Studio: 28 Corporate Circle, Albany, NY 12203.

Phone: 518-862-2323. **Fax:** 518-862-0865.

Web Site: <http://www.fox23tv.com>

Technical Facilities: Channel No. 23 (524-530 MHz). Authorized power: 3020-kw visual, 302-kw aural. Antenna: 1200-ft. above av. terrain, 465-ft. above ground, 2119-ft. above sea level.

Latitude 42° 37' 01"
Longitude 74° 00' 46"

Transmitter: Camp Pinnacle Rd., New Scotland.

Digital Facilities: Channel No. 4 (66-72 MHz). Power: 8.1-kw visual. Antenna: 1138-ft. above av. terrain, 370-ft. above ground.

Latitude 42° 37' 00"
Longitude 74° 00' 45"

FCC Digital File Number: BPCDT-19991027ABR (pending).

Note: Latitude and longitude coordinates shown are based on the North American Datum of 1927 (NAD 27) as currently required by the Mass Media Bureau of the FCC.

Multichannel TV Sound: Stereo only.

Satellite Earth Stations: AFC, 3.7-meter Ku-band; Andrew, 4.5-meter C-band; Andrew, 7-meter C-band; Andrew receivers.

Ownership: Clear Channel Broadcasting Inc. (Group Owner).

Began Operation: July 30, 1982. Sale to Heritage Broadcasting Group by James D. Boaz, et al., approved by FCC September 12, 1986 (*Television Digest*, Vol. 26:30). Sale to Clear Channel Television by Heritage Broadcasting Group approved by FCC November 22, 1994 (Vol. 34:38).

Represented (sales): Millennium Sales & Marketing.

Represented (legal): Kenneth E. Wyker.

Personnel:

David D'Antuono, Vice President & General Manager.

Mark Keefe, Sales Director.

David Kreczko, Local Sales Manager.

Kim Clark Lemme, National Sales Manager.

Paul Pelliccia, Program Director.

Sargent Cathrall, Chief Engineer.

Keith Moran, Promotion Director.



© 2002 Warren Communications News

Amanda Tunstall, Business Manager.

B.J. De Cerce, Creative Services Director.

Rates: On request.

City of License: Albany. **Station DMA:** Albany-Schenectady-Troy. **Rank:** 57.

Circulation © 2001 Nielsen. Coverage based on Nielsen study.

Grand Total	Cable TV Households	Non-cable TV Households	Total TV Households
Estimated Station Totals*	396,970	130,370	527,340
Average Weekly Circulation (2001)	218,383	55,191	273,574
Average Daily Circulation (2001)			101,443
Station DMA Total	Cable TV Households	Non-cable TV Households	Total TV Households
Estimated Station Totals*	381,660	121,360	503,020
Average Weekly Circulation (2001)	216,209	54,470	270,679
Average Daily Circulation (2001)			100,908
Other DMA Total	Cable TV Households	Non-cable TV Households	Total TV Households
Estimated Station Totals*	15,310	9,010	24,320
Average Weekly Circulation (2001)	2,174	721	2,895
Average Daily Circulation (2001)			535

*Estimated station totals are sums of the Nielsen TV and Cable TV household estimates for each county in which the station registers viewing of more than 5% as per the Nielsen Survey Methods.

New York—Albany-Schenectady

WEWB Ch. 45

Network Service: WBN.

Licensee: WEWB LLC, 75 William T. Morrissey Blvd., Boston, MA 02125.

Studio: 14 Corporate Woods Blvd., Suite 201, Albany, NY 12210.

Phone: 518-431-3150.

Technical Facilities: Channel No. 45 (656-662 MHz). Authorized power: 2950-kw max. visual, 295-kw max. aural. Antenna: 1110-ft. above av. terrain, 151-ft. above ground, 1961-ft. above sea level.

Latitude 42° 37' 37"
Longitude 74° 00' 40"

Transmitter: 0.2-mi. W of Pinnacle Rd., approximately 1-mi. S of intersection with Beaver Dam Rd.

Digital Facilities: Channel No. 43 (644-650 MHz). Power: 716-kw max. visual. Antenna: 1427-ft. above av. terrain, 472-ft. above ground.

Latitude 42° 37' 35"
Longitude 74° 00' 39"

FCC Digital File Number: BPCDT-990830AAW (pending).

Note: Latitude and longitude coordinates shown are based on the North American Datum of 1927 (NAD 27) as currently required by the Mass Media Bureau of the FCC.

Satellite Earth Stations: Andrew, 10-meter; Comtech, 3.8-meter; Scientific-Atlanta, Standard Agile Omni receivers.

Ownership: Tribune Broadcasting Co. (Group Owner).

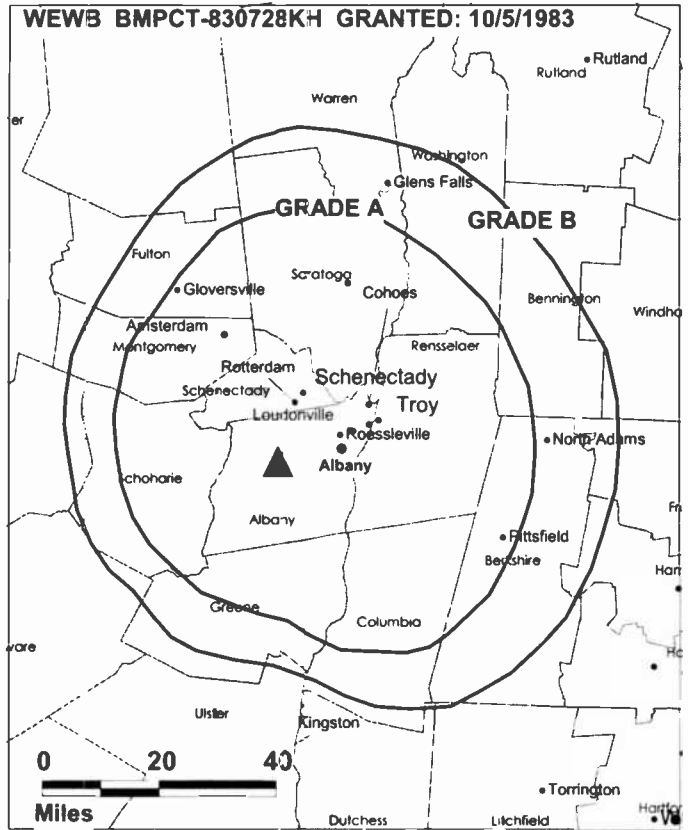
Began Operation: December 3, 1984. Originally commercial station WUSV. Transfer of control to U. Bertram Ellis Jr. approved by FCC July 3, 1986 but not consummated. Sale by Union Street Video Inc., Debtor-in-Possession, to WMHT Educational Telecommunications approved by FCC July 24, 1987 (*Television Digest*, Vol 27:22). Suspended operation July 31, 1991. Resumed operation September 27, 1993. Sale to Sinclair Communications Inc. and subsequent operation as a commercial station approved by FCC December 30, 1998; but application was later withdrawn. Sale to present owner by WMHT Educational Telecommunications and subsequent operation as a commercial station approved by FCC September 3, 1999 (Vol. 39:22).

Personnel:

Diana-Maria Howard, Vice President & General Manager.

Franco LaPietra, Chief Engineer.

City of License: Schenectady. **Station DMA:** Albany-Schenectady-Troy. **Rank:** 57.



© 2002 Warren Communications News

Circulation © 2001 Nielsen. Coverage based on Nielsen study.

Grand Total	Cable TV Households	Non-cable TV Households	Total TV Households
Estimated Station Totals*	371,070	111,990	483,060
Average Weekly Circulation (2001)	102,011	28,822	130,833
Average Daily Circulation (2001)			41,024
Station DMA Total	Cable TV Households	Non-cable TV Households	Total TV Households
Estimated Station Totals*	371,070	106,320	477,390
Average Weekly Circulation (2001)	102,011	28,515	130,527
Average Daily Circulation (2001)			40,990
Other DMA Total	Cable TV Households	Non-cable TV Households	Total TV Households
Estimated Station Totals*	0	5,670	5,670
Average Weekly Circulation (2001)	0	306	306
Average Daily Circulation (2001)			34

*Estimated station totals are sums of the Nielsen TV and Cable TV household estimates for each county in which the station registers viewing of more than 5% as per the Nielsen Survey Methods.

New York—Amsterdam

WYPX
Ch. 55

Network Service: PAX.

Licensee: Paxson Albany License Inc., 601 Clearwater Park Rd., West Palm Beach, FL 33401.

Studio: One Charles Blvd., Guilderland, NY 12084.

Phone: 518-464-0143. **Fax:** 518-464-0633.

Web Site: <http://www.pax.tv>

Technical Facilities: Channel No. 55 (716-722 MHz). Authorized power: 5000-kw max. visual, 500-kw max. aural. Antenna: 731-ft. above av. terrain, 720-ft. above ground, 1472-ft. above sea level.

Latitude 42° 59' 05"
Longitude 74° 10' 49"

Transmitter: 0.1-mi. N of Montgomery County line, 0.4-mi. E of Hwy. 30, Perth.

Digital Facilities: Channel No. 50 (686-692 MHz). Power: 450-kw max. visual. Antenna: 679-ft. above av. terrain, 675-ft. above ground.

Latitude 42° 59' 04"
Longitude 74° 10' 56"

Transmitter: 0.6-mi. NE of intersection of State Hwy. 30 & County Hwy. 39.

FCC Digital File Number: BPCDT-19990924AAR. Granted: March 2, 2001.

Note: Latitude and longitude coordinates shown are based on the North American Datum of 1927 (NAD 27) as currently required by the Mass Media Bureau of the FCC.

Satellite Earth Station: Paraclypse, 3.5-meter; M/A-Com receivers.

Ownership: Paxson Communications Corp. (Group Owner).

Began Operation: December 14, 1987. Left air November 24, 1989. Resumed operation September 29, 1990; left air again March 1991. Cornerstone Television purchased off-air station from Amsterdam Broadcasting (Kear family) in 1992. Resumed operation second time August 24, 1992. Sale to present owner by Cornerstone Television approved by FCC May 17, 1996.

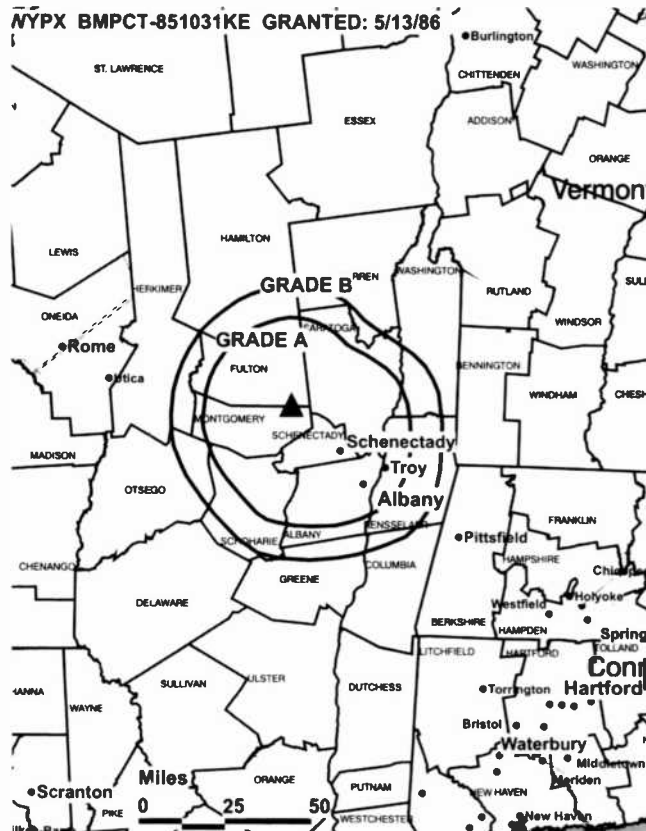
Personnel:

Charmaine Ushkow, General & Local Sales Manager.

Laura Dubossarsky, Business Manager.

Claude Pine, Chief Engineer.

Renee Osterlitz, Traffic Manager.



© 2002 Warren Communications News

Rates: On request.

City of License: Amsterdam. **Station DMA:** Albany-Schenectady-Troy. **Rank:** 57.

Circulation © 2001 Nielsen. Coverage based on Nielsen study.

Grand Total	Cable TV Households	Non-cable TV Households	Total TV Households
Estimated Station Totals*	368,630	39,340	407,970
Average Weekly Circulation (2001)	44,923	2,792	47,715
Average Daily Circulation (2001)			13,392
Station DMA Total	Cable TV Households	Non-cable TV Households	Total TV Households
Estimated Station Totals*	368,630	39,340	407,970
Average Weekly Circulation (2001)	44,923	2,792	47,715
Average Daily Circulation (2001)			13,392

*Estimated station totals are sums of the Nielsen TV and Cable TV household estimates for each county in which the station registers viewing of more than 5% as per the Nielsen Survey Methods.

New York—Batavia

WPXJ-TV Ch. 51

Network Service: PAX.

Grantee: Paxson Buffalo License Inc., 601 Clearwater Park Rd., West Palm Beach, FL 33401.

Studio: 10733 South Lake Rd., Pavillion, NY 14525.

Phone: 716-852-1818.

Web Site: <http://www.pax.tv>

Technical Facilities: Channel No. 51 (692-698 MHz). Authorized power: 4200-kw max. visual. Antenna: 909-ft. above av. terrain, 974-ft. above ground, 1923-ft. above sea level.

Latitude	42°	53'	42"
Longitude	78°	00'	56"

Transmitter: Approx. 0.6-mi. SW of Roger & Perry Rds. intersection, N of Pavillion.

Digital Facilities: Channel No. 53 (704-710 MHz). Power: 800-kw max. visual. Antenna: 915-ft. above av. terrain, 981-ft. above ground, 1932-ft. above sea level.

Latitude	42°	53'	42"
Longitude	78°	00'	56"

Transmitter: Approx. 0.62-mi. SW of Roger & Perry Rds. intersection, N of Pavillion.

FCC Digital File Number: BPCDT-990326KE (pending).

Note: Latitude and longitude coordinates shown are based on the North American Datum of 1927 (NAD 27) as currently required by the Mass Media Bureau of the FCC.

LMA: Local marketing agreement with WGRZ-TV (N), Buffalo.

Ownership: Paxson Communications Corp.

Began Operation: September 1, 1998. Sale of permit from Fant Broadcasting Co. LLC to present owner approved by FCC July 15, 1997.

Represented (legal): Dow, Lohnes & Albertson PLLC.

Represented (engineering): duTreil, Lundin & Rackley Inc.

Personnel:

Len Kabasinski, General Manager.

Tracy Kelly, Business Manager.

City of License: Batavia. **Station DMA:** Buffalo. **Rank:** 47.

Circulation © 2001 Nielsen. Coverage based on Nielsen study.

Grand Total	Cable TV Households	Non-cable TV Households	Total TV Households
Estimated Station Totals*	403,210	88,650	491,860
Average Weekly Circulation (2001)	37,369	7,847	45,216
Average Daily Circulation (2001)			12,501

Station DMA Total	Cable TV Households	Non-cable TV Households	Total TV Households
Estimated Station Totals*	380,720	35,050	415,770
Average Weekly Circulation (2001)	34,846	3,673	38,519
Average Daily Circulation (2001)			10,754

Other DMA Total	Cable TV Households	Non-cable TV Households	Total TV Households
Estimated Station Totals*	22,490	53,600	76,090
Average Weekly Circulation (2001)	2,524	4,174	6,698
Average Daily Circulation (2001)			1,746

*Estimated station totals are sums of the Nielsen TV and Cable TV household estimates for each county in which the station registers viewing of more than 5% as per the Nielsen Survey Methods.

New York—Binghamton

WICZ-TV Ch. 40

Network Service: FOX.

Licensee: Stainless Broadcasting LP, 2193 Association Dr., Suite 300, Okemos, MI 48864.

Studio: 4600 Vestal Pkwy. E, Vestal, NY 13850.

Mailing Address: Box 40, Vestal, NY 13851-0040.

Phone: 607-770-4040. **Fax:** 607-798-7950.

E-mail: wicztv@aol.com

Web Site: <http://www.wicz.com>

Technical Facilities: Channel No. 40 (626-632 MHz). Authorized power: 468.3-kw max. visual, 37-kw aural. Antenna: 1230-ft. above av. terrain, 930-ft. above ground, 2555-ft. above sea level.

Latitude 42° 03' 22"
Longitude 75° 56' 39"

Transmitter: Ingraham Hill Rd., approx. 4.5-mi. SW of center of Binghamton.

Digital Facilities: Channel No. 8 (180-186 MHz). Power: 15-kw visual. Antenna: 1217-ft. above av. terrain, 886-ft. above ground.

Latitude 42° 03' 22"
Longitude 75° 56' 39"

FCC Digital File Number: BPCDT-19991021AAQ. Granted: January 16, 2001.

Note: Latitude and longitude coordinates shown are based on the North American Datum of 1927 (NAD 27) as currently required by the Mass Media Bureau of the FCC.

Multichannel TV Sound: Stereo only.

Satellite Earth Station: Scientific-Atlanta, 4.6-meter; Harris, Scientific-Atlanta receivers.

Ownership: Northwest Broadcasting LP (Group Owner).

Began Operation: November 1, 1957. Sale to present owner by Stainless Enterprises of Pennsylvania approved by FCC July 15, 1997. Sale to Stainless Enterprises of Pennsylvania by Binghamton Press (Gannett) approved by FCC February 22, 1971 (*Television Digest*, Vol. 10:31).

Represented (sales): Continental Television Sales.

Represented (legal): Leventhal, Senter & Lerman PLLC.

Personnel:

Shelley Ege, President.

John Leet, General Manager.

Jeff Gray, Station Manager.

Archie Goodbee, General & National Sales Manager.

Wayne Gordon, Regional Sales Manager.

Steve Miller, Chief Engineer.



© 2002 Warren Communications News

Vern Rowlands, Program & Promotion Director.

Susan Graves, Business Manager.

Highest 3C Sec. Rate: \$1500.

City of License: Binghamton. **Station DMA:** Binghamton. **Rank:** 156.

Circulation © 2001 Nielsen. Coverage based on Nielsen study.

Grand Total	Cable TV Households	Non-cable TV Households	Total TV Households
Estimated Station Totals*	161,600	60,960	222,560
Average Weekly Circulation (2001)	68,726	12,517	81,243
Average Daily Circulation (2001)			25,395
Station DMA Total	Cable TV Households	Non-cable TV Households	Total TV Households
Estimated Station Totals*	95,300	27,100	122,400
Average Weekly Circulation (2001)	52,513	8,646	61,159
Average Daily Circulation (2001)			20,754
Other DMA Total	Cable TV Households	Non-cable TV Households	Total TV Households
Estimated Station Totals*	66,300	33,860	100,160
Average Weekly Circulation (2001)	16,213	3,870	20,084
Average Daily Circulation (2001)			4,641

*Estimated station totals are sums of the Nielsen TV and Cable TV household estimates for each county in which the station registers viewing of more than 5% as per the Nielsen Survey Methods.

New York—Binghamton

WIVT
Ch. 34

Network Service: ABC.

Licensee: Central NY News Inc., 1333 New Hampshire Ave. NW, No. 1000, Washington, DC 20036.

Studio: 203 Ingraham Hill Rd., Binghamton, NY 13903.

Phone: 607-723-7464. **Fax:** 607-723-1034.

Technical Facilities: Channel No. 34 (590-596 MHz). Authorized power: 1490-kw max. visual, 149-kw max. aural. Antenna: 1293-ft. above av. terrain, 553-ft. above ground, 2243-ft. above sea level.

Latitude 42° 03' 39"
Longitude 75° 56' 36"

Holds CP for change to 2825-kw max. visual, 928-ft. above av. terrain, 528-ft. above ground, 2218-ft. above sea level. BPCT-970807KK.

Transmitter: 3.2-mi. SSW of Binghamton, W side of Ingraham Hill Rd.

Digital Facilities: Channel No. 4 (66-72 MHz). Power: 1-kw visual. Antenna: 901-ft. above av. terrain, 484-ft. above ground.

Latitude 42° 03' 39"
Longitude 75° 56' 36"

FCC Digital File Number: BPCDT-19991101AGJ (pending).

Note: Latitude and longitude coordinates shown are based on the North American Datum of 1927 (NAD 27) as currently required by the Mass Media Bureau of the FCC.

Satellite Earth Stations: Andrew, 4.5-meter C-band; Comtech, 4-meter C-band; Harris, 3-meter Ku-band; RCA, 3-meter Ku-band; Scientific-Atlanta, 4-meter C-band; Avantek, Drake, Microwave Assoc., Scientific-Atlanta receivers.

News Service: AP.

Ownership: The Ackerley Group.

Began Operation: November 24, 1962. Transfer of control to Arthur, Hessen and Lazare by Alfred E. Anscomb (53.13%) and James E. Greeley (10.4%) approved by FCC August 17, 1966 (*Television Digest*, Vol. 6:34). Sale to Pinnacle Communications Inc. approved by FCC August 7, 1978. Sale to Citadel Communications approved by FCC August 6, 1986. Sale to US Broadcast Group approved by FCC January 23, 1996 (Vol. 35:35). Sale to present owner by US Broadcast Group approved by FCC July 29, 1998.

Represented (sales): Blair Television.

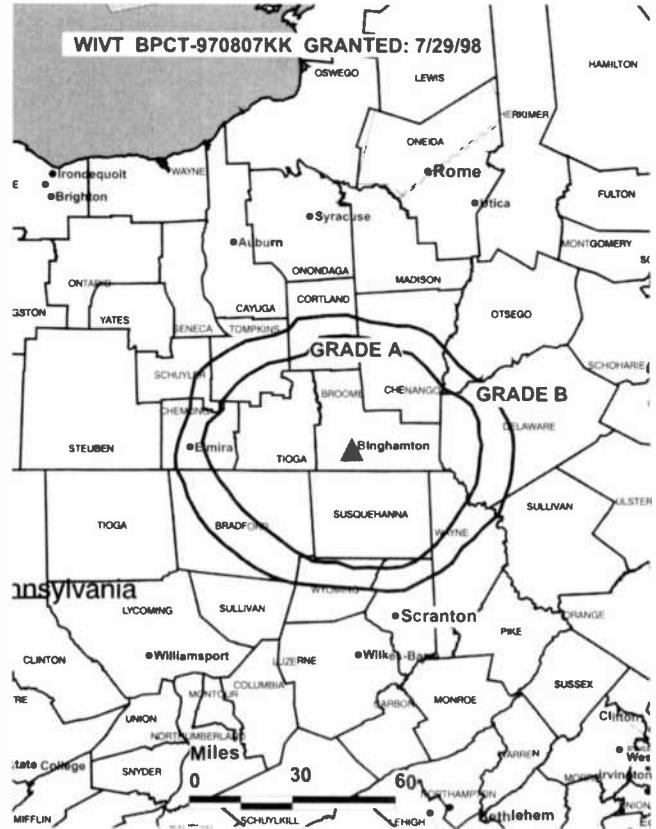
Represented (legal): Rubin, Winston, Diercks, Harris & Cooke LLP.

Personnel:

John Birchall, Vice President & General Manager.

Lisa Lovell-Ayers, News Director.

Jim LaVasser, Promotion & Program Director.



© 2002 Warren Communications News

Highest 30 Sec. Rate: \$1750.

City of License: Binghamton. **Station DMA:** Binghamton. **Rank:** 156.

Circulation © 2001 Nielsen. Coverage based on Nielsen study.

Grand Total	Cable TV Households	Non-cable TV Households	Total TV Households
Estimated Station Totals*	138,380	58,300	196,680
Average Weekly Circulation (2001)	67,010	12,522	79,532
Average Daily Circulation (2001)			33,684
Station DMA Total	Cable TV Households	Non-cable TV Households	Total TV Households
Estimated Station Totals*	95,300	27,100	122,400
Average Weekly Circulation (2001)	60,318	9,543	69,860
Average Daily Circulation (2001)			30,448
Other DMA Total	Cable TV Households	Non-cable TV Households	Total TV Households
Estimated Station Totals*	43,080	31,200	74,280
Average Weekly Circulation (2001)	6,692	2,980	9,672
Average Daily Circulation (2001)			3,236

* Estimated station totals are sums of the Nielsen TV and Cable TV household estimates for each county in which the station registers viewing of more than 5% as per the Nielsen Survey Methods.

New York—Buffalo

WGRZ-TV Ch. 2

Network Service: NBC.

Licensee: Multimedia Entertainment Inc., 1100 Wilson Blvd., Arlington, VA 22234.

Studio: 259 Delaware Ave., Buffalo, NY 14202.

Phone: 716-849-2222. **Fax:** 716-849-7600.

Web Site: <http://www.wgrz.com>

Technical Facilities: Channel No. 2 (54-60 MHz). Authorized power: 100-kw visual, 20-kw aural. Antenna: Horizontal polarized, 1314-ft. above av. terrain, 958-ft. above ground, 2310-ft. above sea level.

Latitude 42° 43' 06"
Longitude 78° 33' 48"

Transmitter: 11530 Warner Hill Rd., South Wales.

Digital Facilities: Channel No. 33 (584-590 MHz). Power: 996.1-kw max. visual. Antenna: 952-ft. above av. terrain, 914-ft. above ground.

Latitude 42° 43' 06"
Longitude 78° 33' 47"

FCC Digital File Number: BPCDT-19991020ABG (pending).

Note: Latitude and longitude coordinates shown are based on the North American Datum of 1927 (NAD 27) as currently required by the Mass Media Bureau of the FCC.

Multichannel TV Sound: Stereo only.

Satellite Earth Stations: Transmit/receive Harris, 6-meter Ku-band; Harris, 3-meter Ku-band; Harris, 9-meter C-band; Harris receivers.

News Services: AP, NBC News Channel.

LMA: Local marketing agreement with WPXJ (X), Batavia, NY.

Ownership: Gannett Broadcasting Group (Group Owner).

Began Operation: August 14, 1954. Sale to Taft by Transcontinent Television Corp. approved by FCC February 19, 1964 (Television Digest, Vol 3:15, 16, 31; 4:8). Sale to General Cinema Corp. by Taft Broadcasting in exchange for WCIX(TV) Ch. 6, Miami, FL approved by FCC February 24, 1983. Sale to Robert N. Smith, William S. Reyner, George D. Lilly, et al., approved by FCC July 31, 1986 (Vol. 26:13; 40). Sale to Tak Communications Inc. approved by FCC June 24, 1988 (Vol. 28:19). Sale to Michael Eskridge approved by FCC January 27, 1993. License reassigned in 1994. Sale to Argyle Television Inc. approved by FCC April 20, 1995 (Vol. 35:9, 44). Swap with WZZM-TV, Grand Rapids for Gannett Broadcasting Group's KOCO-TV, Oklahoma City & WLWT, Cincinnati approved by FCC January 27, 1997 (Vol. 36:49; 37:5, 6).

Represented (sales): Petry Television Inc.; Radio-Television Representatives Ltd. (Canada).

Represented (legal): Reed, Smith, Shaw & McClay.

Personnel:

Darryl Green, President & General Manager.

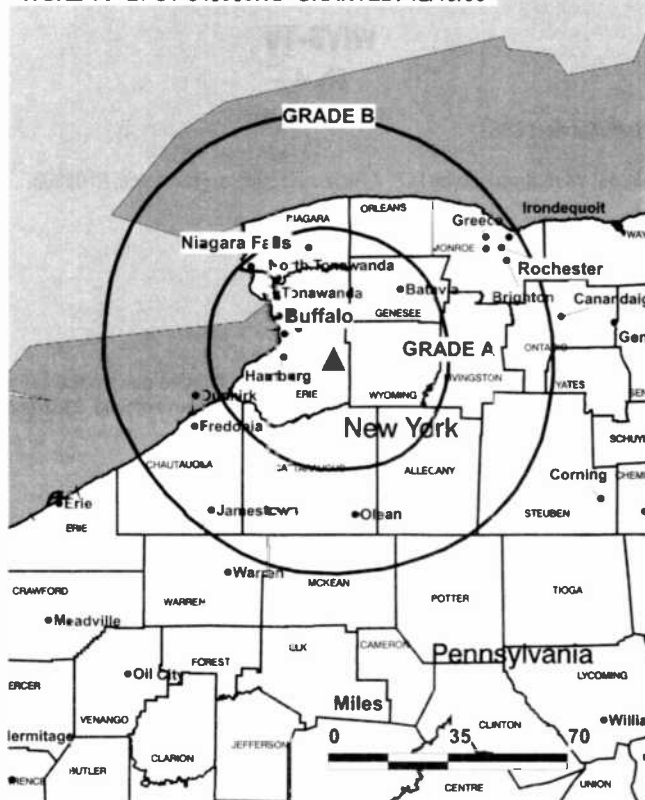
Jim Toellner, General Sales Manager.

Don Angelo, Local Sales Manager.

David Luka, National Sales Manager.

Ken Britton, Chief Engineer.

WGRZ-TV BPCT-840305KG GRANTED: 12/13/66



© 2002 Warren Communications News

Randal Stanley, News Director.

Mary O'Donnell, Program Administrator.

Boomer Connell, Production Manager.

Vern McKimney, Marketing Manager.

Patty Krzeminski, Business Manager.

Highest 30 Sec. Rate: \$3000.

City of License: Buffalo. **Station DMA:** Buffalo. **Rank:** 47.

Circulation © 2001 Nielsen. Coverage based on Nielsen study.

Grand Total	Cable TV Households	Non-cable TV Households	Total TV Households
Estimated Station Totals*	499,360	148,930	648,290
Average Weekly Circulation (2001)	356,478	83,926	440,404
Average Daily Circulation (2001)			225,001
Station DMA Total	Cable TV Households	Non-cable TV Households	Total TV Households
Estimated Station Totals*	464,970	138,440	603,410
Average Weekly Circulation (2001)	347,829	81,690	429,519
Average Daily Circulation (2001)			221,157
Other DMA Total	Cable TV Households	Non-cable TV Households	Total TV Households
Estimated Station Totals*	34,390	10,490	44,880
Average Weekly Circulation (2001)	8,648	2,237	10,885
Average Daily Circulation (2001)			3,844

*Estimated station totals are sums of the Nielsen TV and Cable TV household estimates for each county in which the station registers viewing of more than 5% as per the Nielsen Survey Methods.

New York—Buffalo

WIVB-TV Ch. 4

Network Service: CBS.

Licensee: WIVB Broadcasting LLC, 4 Richmond Square, Providence, RI 02906.

Studio: 2077 Elmwood Ave., Buffalo, NY 14207.

Phone: 716-874-4410. **Fax:** 716-879-4896.

Web Site: <http://www.wivb.com>

Technical Facilities: Channel No. 4 (66-72 MHz). Authorized power: 100-kw visual, 20-kw aural. Antenna: 1201-ft. above av. terrain, 741-ft. above ground, 2382-ft. above sea level.

Latitude 42° 39' 33"
Longitude 78° 37' 33"

Holds CP for change to 80-kw visual, 1299-ft. above av. terrain, 958-ft. above ground, 2598-ft. above sea level. BPCCT-20000928ABK.

Transmitter: Colden.

Digital Facilities: Channel No. 39 (620-626 MHz). Power: 790-kw max. visual. Antenna: 1368-ft. above av. terrain, 1027-ft. above ground, 2667-ft. above sea level.

Latitude 42° 39' 33"
Longitude 78° 37' 33"

FCC Digital File Number: BPCDT-19991025ACW (pending).

Note: Latitude and longitude coordinates shown are based on the North American Datum of 1927 (NAD 27) as currently required by the Mass Media Bureau of the FCC.

Multichannel TV Sound: Stereo only.

Satellite Earth Stations: Transmit/receive Scientific-Atlanta, 10-meter C-band; Microdyne, 7-meter C-band; Microwave General, 6-meter C-band; Microdyne, Scientific-Atlanta receivers.

News Services: AP, Sportsticker, UPI.

Ownership: LIN Television Corp. (Group Owner).

Began Operation: May 14, 1948. Sale to Howard Publications Inc. by **Buffalo Evening News** approved by FCC September 16, 1977 (*Television Digest*, Vol. 17:22). Sale to King World Productions approved by FCC October 13, 1988 (Vol. 28:26). Sale to present owner approved by FCC August 7, 1995 (Vol. 35:23). Sale of controlling interest in LIN from AT&T to Hicks, Muse, Tate & Furst approved by FCC March 2, 1998 (Vol. 37:33, 42; 38:2, 10). Sale to Chancellor Media Corp. cancelled (Vol. 38:28; 39:12).

Represented (sales): Blair Television; Canadian Communications Co.

Personnel:

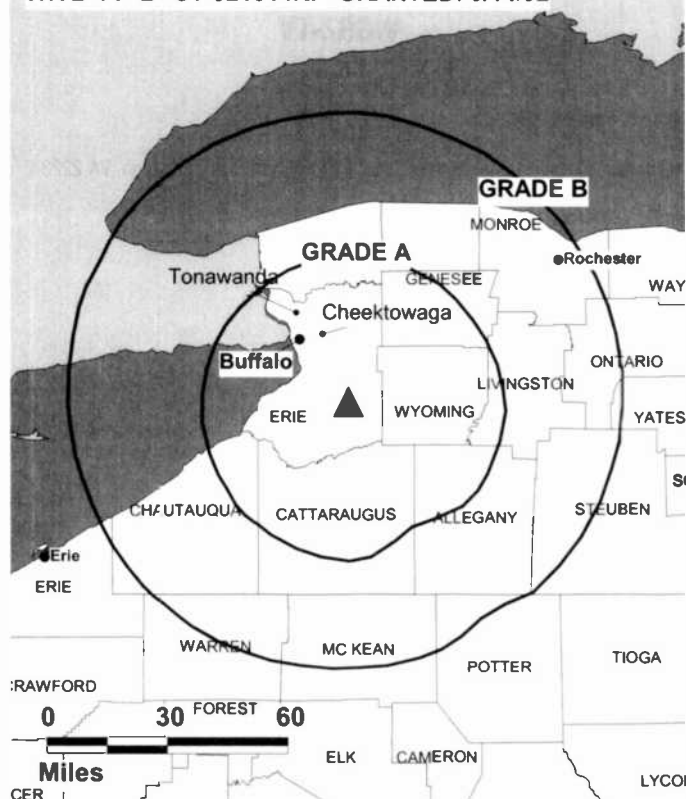
Lou Verruto, President & General Manager.

Cathy McCracken, Local Sales Manager.

Larry Oaks, Engineering Director.

Diane Breen, Program Coordinator.

WIVB-TV B^PCT-921014KF GRANTED: 9/14/92



© 2002 Warren Communications News

Carrol Wolter, Community Events Director.

Nancy Kenney, Business Manager.

Rates: On request.

City of License: Buffalo. **Station DMA:** Buffalo. **Rank:** 47.

Circulation © 2001 Nielsen. Coverage based on Nielsen study.

Grand Total	Cable TV Households	Non-cable TV Households	Total TV Households
Estimated Station Totals*	526,240	158,890	685,130
Average Weekly Circulation (2001)	390,791	96,200	486,992
Average Daily Circulation (2001)			274,517
Station DMA Total	Cable TV Households	Non-cable TV Households	Total TV Households
Estimated Station Totals*	464,970	138,440	603,410
Average Weekly Circulation (2001)	376,496	93,297	469,793
Average Daily Circulation (2001)			268,144
Other DMA Total	Cable TV Households	Non-cable TV Households	Total TV Households
Estimated Station Totals*	61,270	20,450	81,720
Average Weekly Circulation (2001)	14,296	2,903	17,199
Average Daily Circulation (2001)			6,372

*Estimated station totals are sums of the Nielsen TV and Cable TV household estimates for each county in which the station registers viewing of more than 5% as per the Nielsen Survey Methods.

New York—Buffalo

WKBW-TV Ch. 7

Network Service: ABC.

Licensee: WKBW-TV Inc., 767 3rd Ave., 28th Floor, New York, NY 10017.

Studio: 7 Broadcast Plaza, Buffalo, NY 14202.

Phone: 716-845-6100. **Fax:** 716-842-1855.

E-mail: wkbw@wkbw.com

Web Site: http://www.wkbw.com

Technical Facilities: Channel No. 7 (174-180 MHz). Authorized power: 91.2-kw visual, 18.2-kw aural. Antenna: 1420-ft. above av. terrain, 1076-ft. above ground, 2808-ft. above sea level.

Latitude 42° 38' 15.00"
Longitude 78° 37' 12.00"

Transmitter: E of Center St., Colder.

Digital Facilities: Channel No. 38 (614-620 MHz). Power: 723-kw max. visual. Antenna: 1421-ft. above av. terrain, 1037-ft. above ground, 2772-ft. above sea level.

Latitude 42° 38' 14.80"
Longitude 78° 37' 11.90"

FCC Digital File Number: BPCDT-19991025AB1. Granted: January 16, 2001.

Note: Latitude and longitude coordinates shown are based on the North American Datum of 1927 (NAD 27) as currently required by the Mass Media Bureau of the FCC.

Multichannel TV Sound: Stereo only.

Satellite Earth Station: Harris, 9-meter; Harris receivers.

News Services: AP, CNN Newsource.

Ownership: Granite Broadcasting Corp. (Group Owner).

Began Operation: November 30, 1958. Sale to present owner by Queen City III LP approved by FCC June 7, 1995 (Television Digest, Vol. 35:18). Sale to Queen City III LP by Capital Cities Communications Inc. approved by FCC November 14, 1985 (Vol. 25:30, 32).

Represented (sales): TeleRep Inc.

Personnel:

Bill Ransom, President & General Manager.

Gary Macko, General Sales Manager.

Amy Gabriel, Local Sales Manager.

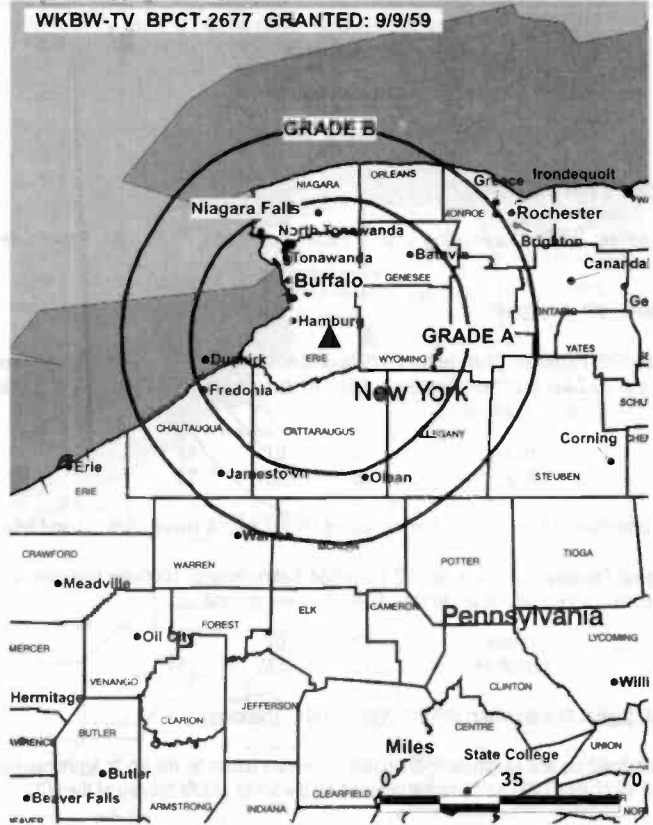
Bob Cleary, National Sales Manager.

Ken Koller, Business Manager.

John DiSciullo, Program, Promotion & Marketing Director.

Gary Talkiewicz, Chief Engineer.

Robert Yuna, News Director.



© 2002 Warren Communications News

Mike Dugan, Research Director.

Patricia Ragin, Traffic Manager.

Rates: On request.

City of License: Buffalo. **Station DMA:** Buffalo. **Rank:** 47.

Circulation © 2001 Nielsen. Coverage based on Nielsen study.

Grand Total	Cable TV Households	Non-cable TV Households	Total TV Households
Estimated Station Totals*	526,240	148,930	675,170
Average Weekly Circulation (2001)	406,353	95,065	501,418
Average Daily Circulation (2001)			294,409
Station DMA Total	Cable TV Households	Non-cable TV Households	Total TV Households
Estimated Station Totals*	464,970	138,440	603,410
Average Weekly Circulation (2001)	385,121	91,830	476,951
Average Daily Circulation (2001)			284,814
Other DMA Total	Cable TV Households	Non-cable TV Households	Total TV Households
Estimated Station Totals*	61,270	10,490	71,760
Average Weekly Circulation (2001)	21,232	3,235	24,468
Average Daily Circulation (2001)			9,595

*Estimated station totals are sums of the Nielsen TV and Cable TV household estimates for each county in which the station registers viewing of more than 5% as per the Nielsen Survey Methods.

New York—Buffalo

WUTV Ch. 29

Network Service: FOX.

Licensee: Sullivan Broadcasting Co. II Inc., 18 Newbury St., Boston, MA 02116.

Studio: 951 Whitehaven Rd., Grand Island, NY 14072.

Phone: 716-773-7531. **Fax:** 716-773-5753.

Technical Facilities: Channel No. 29 (560-566 MHz). Authorized power: 1250-kw max. & 1050-kw horizontal visual, 105-kw aural. Antenna: 920-ft. above av. terrain, 959-ft. above ground, 1549-ft. above sea level.

Latitude	43°	01'	27"
Longitude	78°	55'	40"

Holds CP for change to 3980-kw max. visual, 1079-ft. above av. terrain, 591-ft. above ground, 1667-ft. above sea level; lat. 43° 01' 32", long. 78° 55' 43". BPCT-960214KG.

Transmitter: 951 Whitehaven Rd., Grand Island.

Digital Facilities: Channel No. 14 (470-476 MHz). Power: 1000-kw max. visual. Antenna: 1079-ft. above av. terrain, 1083-ft. above ground.

Latitude	43°	01'	32"
Longitude	78°	55'	43"

FCC Digital File Number: BPCDT-19991101ACJ (pending).

Note: Latitude and longitude coordinates shown are based on the North American Datum of 1927 (NAD 27) as currently required by the Mass Media Bureau of the FCC.

Satellite Earth Stations: Harris, 3-meter C-band; Microdyne, 3.7-meter Ku-band; Microdyne, 5-meter C-band; Microdyne, 5-meter Ku-band; Standard Communications receivers.

Ownership: Sullivan Broadcasting Co. (Group Owner).

Began Operation: December 21, 1970. Sale to Sinclair Broadcast Group Inc. pends (*Television Digest*, Vol. 41:38). Sale to Sinclair Communications Inc. by present owner cancelled by FCC August 20, 1999 (Vol. 38:9). Sale to ABRY Communications (Sullivan Broadcasting), approved by FCC December 15, 1995 (Vol. 36:4). Sale to Act III Broadcasting by Citadel Communications approved by FCC June 13, 1990 (Vol. 29:36; 30:26). Sale to Whitehaven by Herman Pease, et al., & subsequent sale to Citadel approved by FCC August 31, 1984. Sale to Herman Pease, et al., by Ultravision Broadcasting Co. (F. R. Burczynski, et al.) approved by FCC February 10, 1978 (Vol. 17:31).

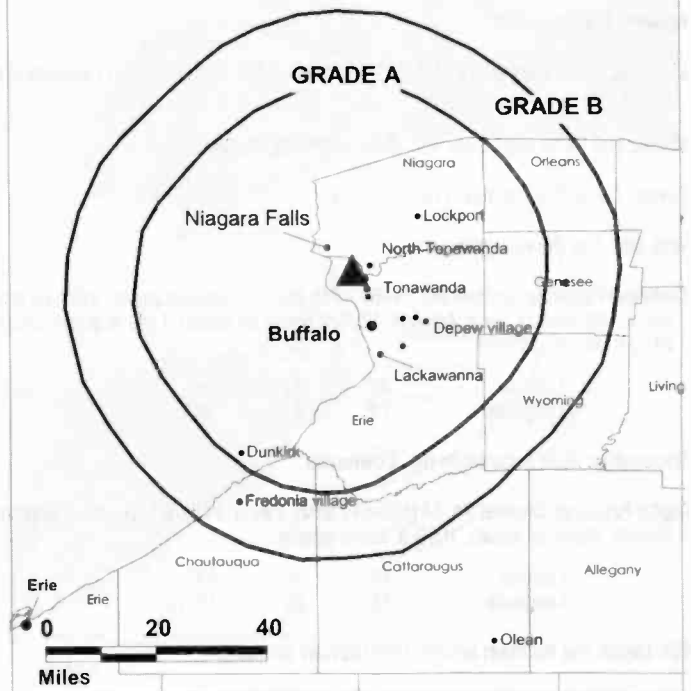
Represented (sales): Millennium Sales & Marketing.

Represented (legal): Arter & Hadden LLP.

Personnel:

- Don Moran, General Manager.
- Nick Magnini, General Sales Manager.
- Michael Anger, Chief Engineer.
- Lois M. Ringle, Program Director.
- Robert J. Bart, Business Manager.
- Dan Zimmerman, Promotion Director.

WUTV BPCT-960214KG GRANTED: 4/15/1999



© 2002 Warren Communications News

Debbie Coulter, Traffic Manager.

Diane Fancher, Human Resources Manager.

Rates: On request.

City of License: Buffalo. **Station DMA:** Buffalo. **Rank:** 47.

Circulation © 2001 Nielsen. Coverage based on Nielsen study.

Grand Total	Cable TV Households	Non-cable TV Households	Total TV Households
Estimated Station Totals*	484,340	129,640	613,980
Average Weekly Circulation (2001)	247,827	54,365	302,192
Average Daily Circulation (2001)			115,169
Station DMA Total	Cable TV Households	Non-cable TV Households	Total TV Households
Estimated Station Totals*	461,850	124,170	586,020
Average Weekly Circulation (2001)	244,351	52,839	297,190
Average Daily Circulation (2001)			113,712
Other DMA Total	Cable TV Households	Non-cable TV Households	Total TV Households
Estimated Station Totals*	22,490	5,470	27,960
Average Weekly Circulation (2001)	3,475	1,526	5,002
Average Daily Circulation (2001)			1,456

*Estimated station totals are sums of the Nielsen TV and Cable TV household estimates for each county in which the station registers viewing of more than 5% as per the Nielsen Survey Methods.

New York—Corning

WYDC
Ch. 48

Network Service: FOX.

Licensee: Vision Communications LLC, 33 E. Market St., Corning, NY 14830.

Studio: 33 E. Market St., Corning, NY 14830.

Phone: 607-937-6144. **Fax:** 607-937-4269.

Technical Facilities: Channel No. 48 (674-680 MHz). Authorized power: 12.2-kw max. visual. Antenna: 545-ft. above av. terrain, 220-ft. above ground, 1959-ft. above sea level.

Latitude	42°	09'	43"
Longitude	77°	02'	15"

Holds CP for change to 163-kw max. visual, 751-ft. above av. terrain, 406-ft. above ground, 2085-ft. above sea level; lat. 42° 08' 31", long. 77° 04' 40". BPCT-20010123ABG.

Transmitter: Denmark Hill, 2.5-mi. NE of Corning on Van Etten Rd.

Digital Facilities: Channel No. 50 (686-692 MHz). Power: 600-kw max. visual. Antenna: 525-ft. above av. terrain, 207-ft. above ground.

Latitude	42°	09'	43"
Longitude	77°	02'	15"

Transmitter: Denmark Hill, near Corning.

FCC Digital File Number: BPCDT-19991029AID (pending).

Note: Latitude and longitude coordinates shown are based on the North American Datum of 1927 (NAD 27) as currently required by the Mass Media Bureau of the FCC.

Ownership: WYDC Inc.

Began Operation: September 6, 1994. Sale to current owner by Standfast Broadcasting Corp. approved by FCC November 19, 1997.

Represented (legal): Arter & Hadden LLP.

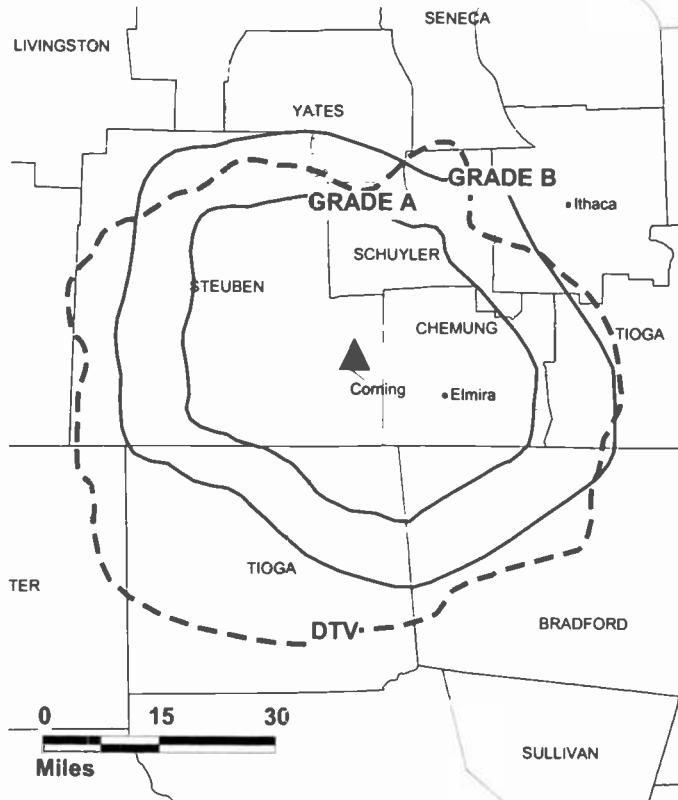
Represented (engineering): Cohen, Dippell & Everist PC.

Personnel:

Bill Christian, President & General Manager.

Rates: On request.

WYDC BPCT-20010123ABG GRANTED: 1/30/01



© 2002 Warren Communications News

City of License: Corning. **Station DMA:** Elmira. **Rank:** 173.

Circulation © 2001 Nielsen. Coverage based on Nielsen study.

Grand Total	Cable TV Households	Non-cable TV Households	Total TV Households
Estimated Station Totals*	69,830	16,310	86,140
Average Weekly Circulation (2001)	32,533	2,241	34,774
Average Daily Circulation (2001)			12,456
Station DMA Total	Cable TV Households	Non-cable TV Households	Total TV Households
Estimated Station Totals*	69,830	16,310	86,140
Average Weekly Circulation (2001)	32,533	2,241	34,774
Average Daily Circulation (2001)			12,456

*Estimated station totals are sums of the Nielsen TV and Cable TV household estimates for each county in which the station registers viewing of more than 5% as per the Nielsen Survey Methods.

New York—Elmira

WENY-TV Ch. 36

Network Service: ABC.

Licensee: Lilly Broadcasting LLC, 2 Eastleigh Lane, Natick, MA 01760.

Studio: 474 Old Ithaca Rd., Horseheads, NY 14845.

Phone: 607-739-3636. **Fax:** 607-739-1418.

E-mail: info@weny.com

Web Site: http://www.weny.com

Technical Facilities: Channel No. 36 (602-608 MHz). Authorized power: 464-kw max. & 427-kw horizontal visual, 92.7-kw max. & 85.4-kw horizontal aural. Antenna: 1050-ft. above av. terrain, 840-ft. above ground, 2546-ft. above sea level.

Latitude 42° 06' 20"
Longitude 76° 52' 17"

Transmitter: Hawley Hill, approx. 3-mi. WNW of Elmira.

Digital Facilities: Channel No. 55 (716-722 MHz). Power: 44-kw max. visual. Antenna: 1050-ft. above av. terrain, 650-ft. above ground.

Latitude 42° 06' 20"
Longitude 76° 52' 17"

FCC Digital File Number: BPCDT-19991029AGG. Granted: June 15, 2000.

Note: Latitude and longitude coordinates shown are based on the North American Datum of 1927 (NAD 27) as currently required by the Mass Media Bureau of the FCC.

AM Affiliate: WENY, 1-kw, 1230 kHz.

FM Affiliate: WENY-FM, 750 watts, 92.7 MHz (No. 224), 560-ft.

Ownership: Lilly Broadcasting Holdings LLC.

Began Operation: November 19, 1969. Sale to present owner by Howard Green Group approved by FCC March 31, 2000.

Represented (sales): Millennium Sales & Marketing.

Represented (legal): Dennis J. Kelly.

Represented (engineering): Lohnes & Culver.

Personnel:

Nick White, General Manager.

Brian Lilly, Station & General Sales Manager.

Beverly Myers, News Director.

Jim Barrett, Chief Engineer.

Gary Mess, Production Director.



© 2002 Warren Communications News

Rates: On request.

City of License: Elmira. **Station DMA:** Elmira. **Rank:** 173.

Circulation © 2001 Nielsen. Coverage based on Nielsen study.

Grand Total	Cable TV Households	Non-cable TV Households	Total TV Households
Estimated Station Totals*	129,780	45,150	174,930
Average Weekly Circulation (2001)	58,299	8,325	66,624
Average Daily Circulation (2001)			30,313
Station DMA Total	Cable TV Households	Non-cable TV Households	Total TV Households
Estimated Station Totals*	69,830	23,260	93,090
Average Weekly Circulation (2001)	46,423	5,911	52,334
Average Daily Circulation (2001)			25,093
Other DMA Total	Cable TV Households	Non-cable TV Households	Total TV Households
Estimated Station Totals*	59,950	21,890	81,840
Average Weekly Circulation (2001)	11,876	2,414	14,290
Average Daily Circulation (2001)			5,220

*Estimated station totals are sums of the Nielsen TV and Cable TV household estimates for each county in which the station registers viewing of more than 5% as per the Nielsen Survey Methods.

New York—Elmira-Corning

WETM-TV Ch. 18

Network Service: NBC.

Licensee: Smith Television of New York Inc., 127 El Paseo, Santa Barbara, CA 93101.

Studio: 101 E. Water St., Elmira, NY 14901.

Mailing Address: Box 1207, Elmira, NY 14902.

Phone: 607-733-5518. **Fax:** 607-734-1176.

E-mail: info@wetmtv.com

Technical Facilities: Channel No. 18 (494-500 MHz). Authorized power: 603-kw max. visual. Antenna: 1234-ft. above av. terrain, 817-ft. above ground, 2523-ft. above sea level.

Latitude 42° 06' 20"
Longitude 76° 52' 17"

Transmitter: Hawley Hill, approx. 3-mi. WNW of Elmira.

Digital Facilities: Channel No. 2 (54-60 MHz). Power: 7.47-kw visual. Antenna: 1191-ft. above av. terrain, 774-ft. above ground.

Latitude 42° 06' 22"
Longitude 76° 52' 17"

FCC Digital File Number: BPCDT-19991029ABG (pending).

Note: Latitude and longitude coordinates shown are based on the North American Datum of 1927 (NAD 27) as currently required by the Mass Media Bureau of the FCC.

Multichannel TV Sound: Stereo only.

Satellite Earth Stations: Comsat, 3-meter Ku-band; Comsat, 4-meter C-band; Comsat, 8-meter Ku-band; ChannelMaster receivers.

News Services: AP, CNN Newsource, NBC News Channel.

LMA: Local marketing agreement with WIVT (A), Binghamton.

Ownership: Smith Television of New York Inc. (Group Owner); Harron Television Holdings (Group Owner).

Began Operation: September 10, 1956. Sale to present owners by Times Mirror Co. approved by FCC April 17, 1986 (Television Digest, Vol. 26:17). Previous sale to Times Mirror Co. by Newhouse Broadcasting Corp. approved by FCC March 27, 1980 (Vol. 18:50; 19:19).

Represented (sales): Blair Television.

Represented (legal): Hogan & Hartson LLP.

Represented (engineering): Denny & Associates PC.

Personnel:

Steve Kimatian, Group President.

James R. Berman, General Manager.

Mike Golden, Local Sales Manager.

Scott Iddings, Program & Promotion Manager.



© 2002 Warren Communications News

Bob Thomas, Production Manager.

Chris Zell, Chief Engineer.

Rates: On request.

City of License: Elmira. **Station DMA:** Elmira. **Rank:** 173.

Circulation © 2001 Nielsen. Coverage based on Nielsen study.

Grand Total	Cable TV Households	Non-cable TV Households	Total TV Households
Estimated Station Totals*	109,420	49,870	159,290
Average Weekly Circulation (2001)	67,580	11,340	78,920
Average Daily Circulation (2001)			44,182
Station DMA Total	Cable TV Households	Non-cable TV Households	Total TV Households
Estimated Station Totals*	69,830	23,260	93,090
Average Weekly Circulation (2001)	54,721	7,996	62,717
Average Daily Circulation (2001)			36,668
Other DMA Total	Cable TV Households	Non-cable TV Households	Total TV Households
Estimated Station Totals*	39,590	26,610	66,200
Average Weekly Circulation (2001)	12,859	3,344	16,203
Average Daily Circulation (2001)			7,514

*Estimated station totals are sums of the Nielsen TV and Cable TV household estimates for each county in which the station registers viewing of more than 5% as per the Nielsen Survey Methods

New York—Jamestown

WNYB
Ch. 26

Network Service: Independent.

Licensee: Tri State Christian TV Inc., Box 1010, Marion, IL 62959.

Studio: 5775 Big Tree Rd., Orchard Park, NY 14127.

Phone: 716-662-2659. **Fax:** 716-667-2499.

E-mail: wnybtv@concentric.net

Web Site: <http://www.tct-net.org>

Technical Facilities: Channel No. 26 (542-548 MHz). Authorized power: 5000-kw max. visual. Antenna: 1519-ft. above av. terrain, 1059-ft. above ground, 2815-ft. above sea level.

Latitude	42°	23'	36"
Longitude	79°	13'	44"

Transmitter: 9030 Center Rd., Arkwright.

Digital Facilities: Channel No. 27 (548-554 MHz). Power: 1000-kw max. visual. Antenna: 1519-ft. above av. terrain, 1027-ft. above ground.

Latitude	42°	23'	36"
Longitude	79°	13'	44"

FCC Digital File Number: BPCDT-990305KE (pending).

Note: Latitude and longitude coordinates shown are based on the North American Datum of 1927 (NAD 27) as currently required by the Mass Media Bureau of the FCC.

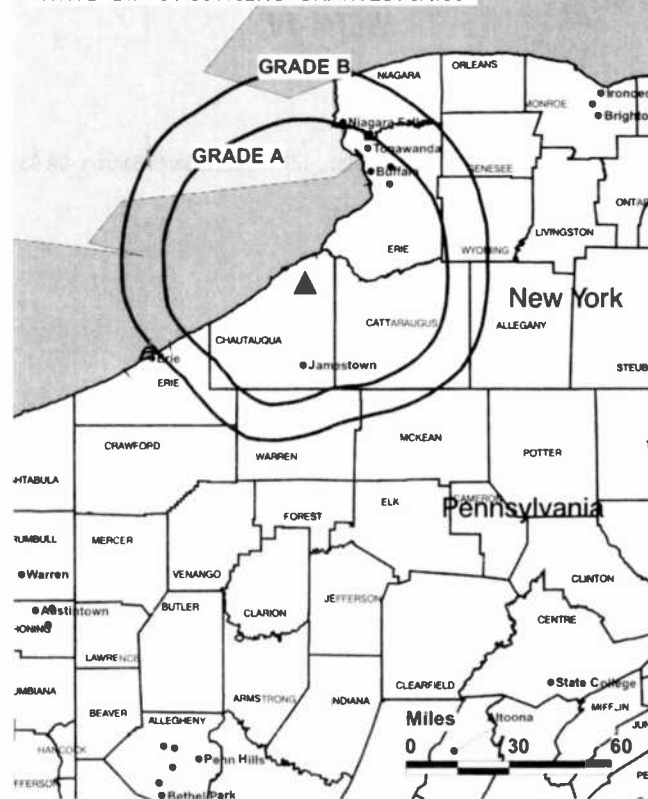
Ownership: Tri-State Christian TV Inc. (Group Owner).

Began Operation: September 24, 1988. Left air 1991. Sale to present owner by Grant Television Inc. approved by FCC March 1, 1996, when Grant traded CP to Tri-State Christian TV Inc. for WNYO-TV, Buffalo, NY. WNYB returned to air January 10, 1997.

Personnel:

Colleen Brennan, Station Manager.

WNYB BM³CT-951102KG GRANTED: 8/1/96



Michael McManus, Chief Engineer.

Rates: On request.

City of License: Jamestown. **Station DMA:** Buffalo. **Rank:** 47.

Nielsen Data: Not available.

New York—Kingston

WRNN-TV Ch. 62

Network Service: Independent.

Licensee: WRNN-TV Associates LP, 437 5th Ave., 11th Floor, New York, NY 10016.

Studio: 721 Broadway, Kingston, NY 12401.

Branch: One Stamford Landing, Stamford, CT 06902.

Phone: 914-339-6200. **Fax:** 914-339-6210; 914-339-6264.

E-mail: comments@mntv.com

Web Site: http://www.mntv.com

Technical Facilities: Channel No. 62 (758-764 MHz). Authorized power: 5000-kw max. visual, 500-kw max. aural. Antenna: 1962-ft. above av. terrain, 299-ft. above ground, 3219-ft. above sea level.

Latitude 42° 05' 06"
Longitude 74° 06' 00"

Transmitter: Overlook Mountain, Woodstock.

FCC Proposed Digital Channel Number: Ch. 21.

Note: Latitude and longitude coordinates shown are based on the North American Datum of 1927 (NAD 27) as currently required by the Mass Media Bureau of the FCC.

Satellite Earth Stations: Harris, 6.1-meter; M/A-Com Ku-band; Harris, M/A-Com receivers.

News Services: AP, Conus.

Ownership: New Mass Media Inc.

Began Operation: December 15, 1985. Sale to present owner by Edward P. Swyer, et al., approved by FCC October 28, 1993.

Represented (legal): Wiley, Rein & Fielding.

Represented (engineering): Denny & Associates PC.

Personnel:

Richard French III, General Manager.

John Knox, Station Manager.

Mark French, National Sales Manager.

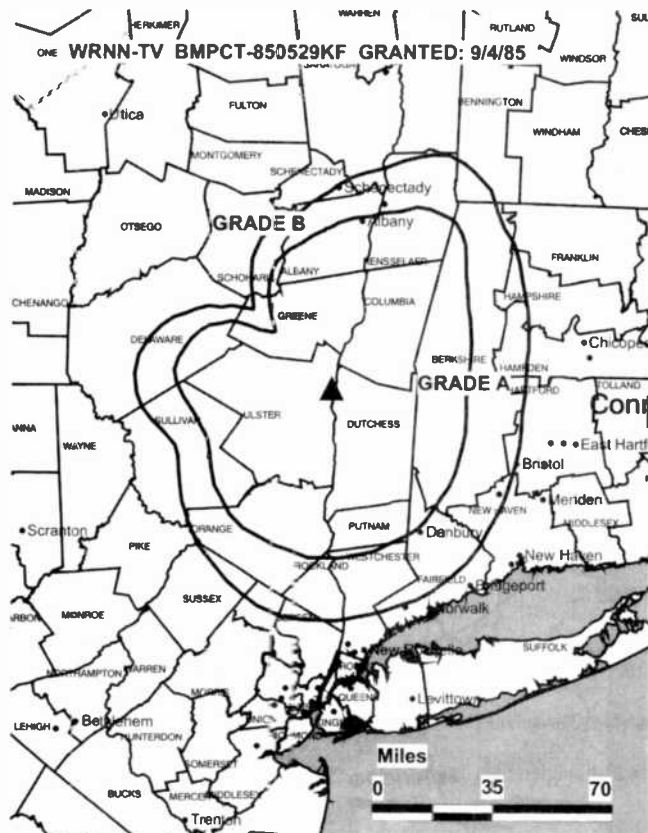
Jan Chomiak, Regional Sales Manager.

Jim Sweeney, News Director.

D. J. Brumfield, Program Director.

Steven Barone, Business Manager & Controller.

James Magee, Chief Engineer.



© 2002 Warren Communications News

Highest 30 Sec. Rate: \$800.

City of License: Kingston. **Station DMA:** New York. **Rank:** 1.

Circulation © 2001 Nielsen. Coverage based on Nielsen study.

Grand Total	Cable TV Households	Non-cable TV Households	Total TV Households
Estimated Station Totals*	103,880	14,930	118,810
Average Weekly Circulation (2001)	5,852	1,061	6,912
Average Daily Circulation (2001)			1,174
Station DMA Total	Cable TV Households	Non-cable TV Households	Total TV Households
Estimated Station Totals*	103,880	9,010	112,890
Average Weekly Circulation (2001)	5,852	469	6,320
Average Daily Circulation (2001)			1,115
Other DMA Total	Cable TV Households	Non-cable TV Households	Total TV Households
Estimated Station Totals*	0	5,920	5,920
Average Weekly Circulation (2001)	0	592	592
Average Daily Circulation (2001)			59

*Estimated station totals are sums of the Nielsen TV and Cable TV household estimates for each county in which the station registers viewing of more than 5% as per the Nielsen Survey Methods.

New York—New York

WABC-TV Ch. 7

Network Service: ABC.

Licensee: American Broadcasting Companies Inc., 77 W. 66th St., 16th Floor, New York, NY 10023.

Studio: 7 Lincoln Square, New York, NY 10023.

Phones: 212-456-7777; 212-456-1000. **Fax:** 212-456-3222.

Web Site: <http://www.abclocal.go.com/wabc>

Technical Facilities: Channel No. 7 (174-180 MHz). Authorized power: 64.6-kw visual, 6.46-kw aural. Antenna: 1611-ft. above av. terrain, 1727-ft. above ground, 1739-ft. above sea level.

Latitude 40° 42' 43"
Longitude 74° 00' 49"

Transmitter: World Trade Center.

Began Digital Operation: July 1, 2001.

Note: Latitude and longitude coordinates shown are based on the North American Datum of 1927 (NAD 27) as currently required by the Mass Media Bureau of the FCC.

Satellite Earth Stations: Andrew, 5.6-meter Ku-band; Vertex, 4.7-meter Ku-band; Andrew, M/A-Corn receivers.

AM Affiliate: WABC, 50-kw, 770 kHz.

FM Affiliate: WPLJ-FM, 4.6-kw, 95.5 MHz (No. 238) 1300-ft.

News Services: ABC NewsOne, AP, UPI.

Ownership: Disney Enterprises Inc. (Group Owner).

Began Operation: August 10, 1948. Sale to present owner by Capital Cities/ABC approved by FCC February 8, 1996.

Represented (sales): ABC-TV Network Sales.

Personnel:

Thomas Kane, President & General Manager.

Scott Simensky, General Sales Manager.

Dan Donovan, Local Sales Manager.

Iris Osman, Local Sales Manager.

Scott Dempsey, National Sales Manager.

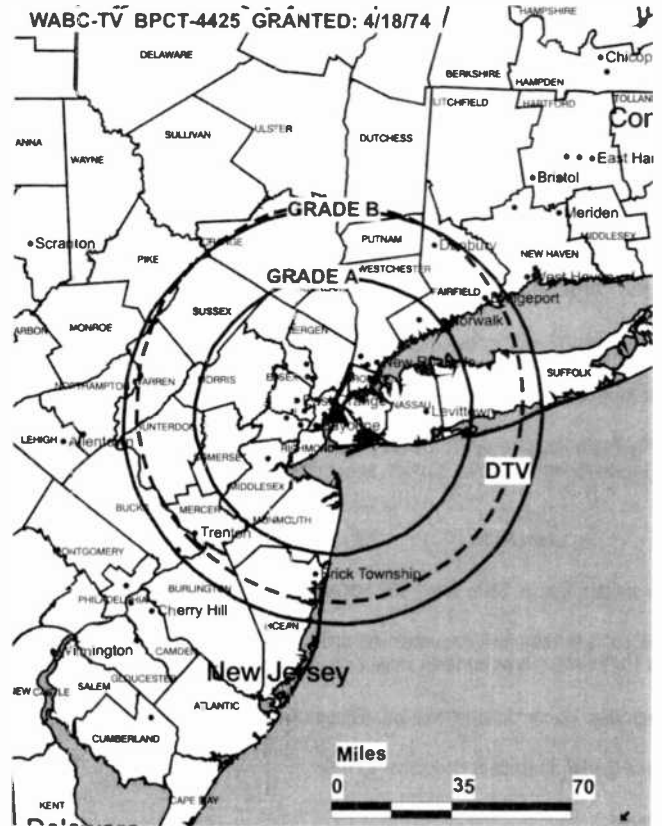
Bill Beam, Engineering Director.

Dan Foreman, News Director.

Cliff Love, Community Affairs Director.

Richard R. Graham, Finance & Business Affairs Director.

Art Moore, Program Director.



© 2002 Warren Communications News

David Vianello, Creative Services Director.

Patricia Liguori, Research Director.

Rates: On request.

City of License: New York. **Station DMA:** New York. **Rank:** 1.

Circulation © 2001 Nielsen. Coverage based on Nielsen study.

Grand Total	Cable TV Households	Non-cable TV Households	Total TV Households
Estimated Station Totals*	5,692,430	7,201,870	12,894,300
Average Weekly Circulation (2001)	3,973,511	1,984,614	5,958,124
Average Daily Circulation (2001)			3,025,657
Station DMA Total	Cable TV Households	Non-cable TV Households	Total TV Households
Estimated Station Totals*	5,176,540	1,710,590	6,887,130
Average Weekly Circulation (2001)	3,857,796	1,298,165	5,155,961
Average Daily Circulation (2001)			2,858,026
Other DMA Total	Cable TV Households	Non-cable TV Households	Total TV Households
Estimated Station Totals*	515,890	5,491,280	6,007,170
Average Weekly Circulation (2001)	115,715	686,449	802,164
Average Daily Circulation (2001)			167,632

*Estimated station totals are sums of the Nielsen TV and Cable TV household estimates for each county in which the station registers viewing of more than 5% as per the Nielsen Survey Methods.

New York—New York

WCBS-DT Ch. 56

Network Service: CBS.

Licensee: CBS Broadcasting Inc., 600 New Hampshire Ave. NW, Suite 1200, Washington, DC 20037.

Studio: 524 W. 57th St., New York, NY 10019.

Phone: 212-975-4321. **Fax:** 212-975-7833.

Web Site: <http://www.cbsnewyork.com>

Digital Facilities: Channel No. 56 (722-728 MHz). Power: 349-kw max. visual. Antenna: 1302-ft. above av. terrain, 1296-ft. above ground, 1345-ft. above sea level.

Latitude	40°	44'	54"
Longitude	73°	59'	10"

Transmitter: Empire State Bldg., 350 5th Ave.

Note: Latitude and longitude coordinates shown are based on the North American Datum of 1927 (NAD 27) as currently required by the Mass Media Bureau of the FCC.

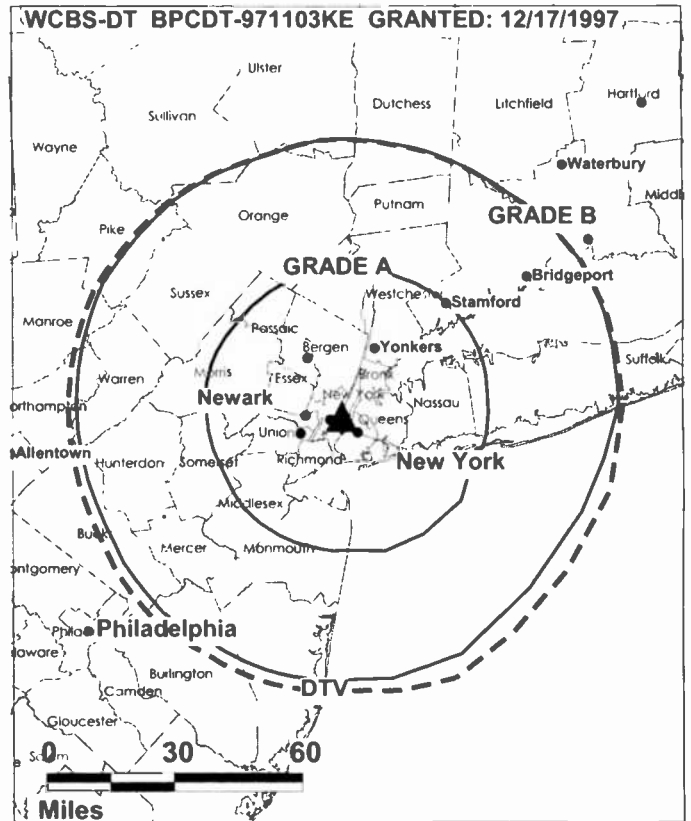
Ownership: Viacom International Inc. (Group Owner).

Began Digital Operation: November 1, 1998.

Personnel:

Tony Petitti, Vice President & General Manager.

Rates: On request.



City of License: New York. **Station DMA:** New York. **Rank:** 1.

New York—New York

WCBS-TV Ch. 2

Network Service: CBS.

Licensee: CBS Broadcasting Inc., 600 New Hampshire Ave. NW, Suite 1200, Washington, DC 20037.

Studio: 524 W. 57th St., New York, NY 10019.

Phone: 212-975-4321. **Fax:** 212-975-7833.

Web Site: <http://www.cbsnewyork.com>

Technical Facilities: Channel No. 2 (54-60 MHz). Authorized power: 21.4-kw visual, 4.02-kw aural. Antenna: 1578-ft. above av. terrain, 1577-ft. above ground, 1622-ft. above sea level.

Latitude	40°	42'	43"
Longitude	74°	00'	49"

Transmitter: North Tower, World Trade Center.

Began Digital Operation: November 1, 1998.

Note: Latitude and longitude coordinates shown are based on the North American Datum of 1927 (NAD 27) as currently required by the Mass Media Bureau of the FCC.

AM Affiliate: WCBS, 50-kw, 880 kHz.

FM Affiliate: WCBS-FM, 7.2-kw, 101.1 MHz (No. 266), 1300-ft.

News Services: AP, CBS Newspath, UPI.

Ownership: Viacom International Inc. (Group Owner).

Began Operation: July 1, 1941. Purchase of CBS by present owner approved by FCC May 3, 2000.

Represented (sales): CBS Television Stations National Sales.

Personnel:

Joel Cheatwood, Vice President & News Director.

Greg Schaefer, Station Manager.

Chip Carmody, Sales Director.

Joanne Civic, Sales Manager.

Debbie Von Ahrens, Sales Manager.

Rick McGuire, National Sales Manager.

David Conan, Broadcast Operations & Engineering Director.

Adrienne Schwartz, Communications Director.

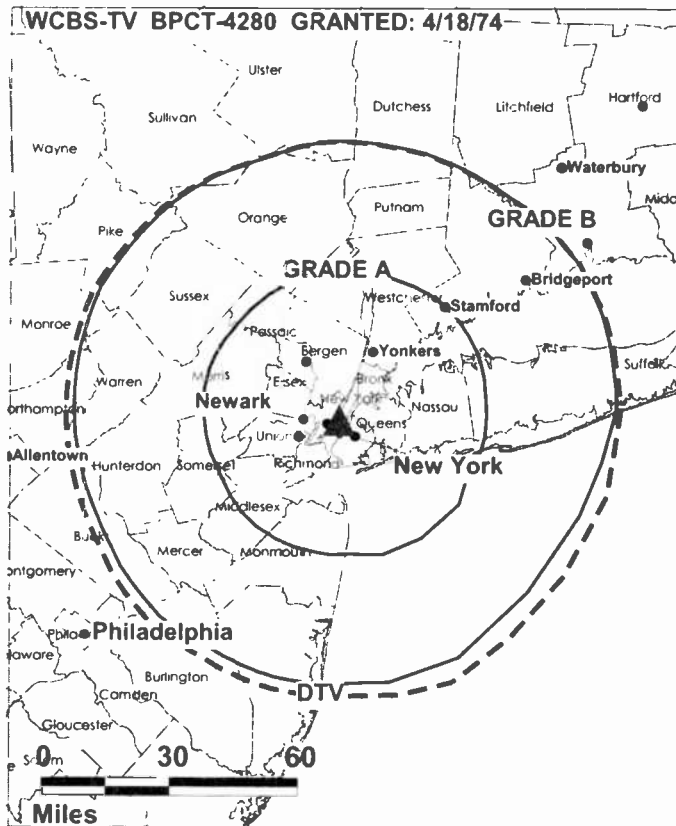
Alice Flood, Planning & Administration Director.

Jean Hodge, Station Services Director.

Nesline Swaby, News Administration Manager.

Barbara Terasaka, Finance & Business Affairs Director.

James Picinich, Broadcast Administration Director.



© 2002 Warren Communications News

Dolores Danska, Program Director.

Daniel Scher, Marketing Director.

Tracy Beckerman, Advertising & Promotion Manager.

Rates: On request.

City of License: New York. **Station DMA:** New York. **Rank:** 1.

Circulation © 2001 Nielsen. Coverage based on Nielsen study.

Grand Total	Cable TV Households	Non-cable TV Households	Total TV Households
Estimated Station Totals*	5,731,880	6,643,400	12,375,280
Average Weekly Circulation (2001)	3,520,257	1,689,500	5,209,757
Average Daily Circulation (2001)			2,199,676
Station DMA Total	Cable TV Households	Non-cable TV Households	Total TV Households
Estimated Station Totals*	5,176,540	1,710,590	6,887,130
Average Weekly Circulation (2001)	3,419,920	1,064,027	4,483,946
Average Daily Circulation (2001)			2,063,698
Other DMA Total	Cable TV Households	Non-cable TV Households	Total TV Households
Estimated Station Totals*	555,340	4,932,810	5,488,150
Average Weekly Circulation (2001)	100,338	625,473	725,811
Average Daily Circulation (2001)			135,978

*Estimated station totals are sums of the Nielsen TV and Cable TV household estimates for each county in which the station registers viewing of more than 5% as per the Nielsen Survey Methods.

New York—New York

WNBC
Ch. 4

Network Service: NBC.

Licensee: NBC Subsidiary Inc. 1, 30 Rockefeller Plaza, New York, NY 10112.

Studio: 30 Rockefeller Plaza, New York, NY 10112.

Phone: 212-664-4444. **Fax:** 212-664-2994.

E-mail: nbc4ny@nbc.com

Web Site: <http://www.newschannel4.com>

Technical Facilities: Channel No. 4 (66-72 MHz). Authorized power: 17.4-kw visual, 3.47-kw aural. Antenna: 1690-ft. above av. terrain, 1729-ft. above ground, 1741-ft. above sea level.

Latitude 40° 42' 43"
Longitude 74° 00' 49"

Transmitter: North Tower, World Trade Center.

Began Digital Facilities: July 3, 2001.

Note: Latitude and longitude coordinates shown are based on the North American Datum of 1927 (NAD 27) as currently required by the Mass Media Bureau of the FCC.

News Services: AP, NBC News Channel, UPI.

Ownership: National Broadcasting Co. (Group Owner).

Began Operation: July 1, 1941. Sale of parent RCA Corp. to General Electric Co. approved by FCC June 5, 1986.

Represented (sales): Harrington, Righter & Parsons Inc.

Personnel:

Dennis Swanson, President & General Manager.

Tom Remiszewski, Vice President, Creative Services & Programming.

Lew Leone, General Sales Manager.

Dan Berman, Local Sales Manager.

Jocelyn Grunner, National Sales Manager.

Peter Daniels, National Sales Manager.

Jeffrey Birch, Operations & Engineering Director.

Dianne Doctor, Assistant News Director.

Kris Binder, Technical Operations Manager.

Kathleen Mosolino, Technical Operations Manager.

Stephen Collet, Information Systems Manager.

Anna Carbonell, Press & Public Affairs Director.

Adele Rifkin, Program Director.

David Hyman, Creative Services Director.



© 2002 Warren Communications News

John O'Neill, Finance & Administration Director.

Lori Marco, Employee Relations Director.

Tina Silvestri, Research Director.

Rates: On request.

City of License: New York. **Station DMA:** New York. **Rank:** 1.

Circulation © 2001 Nielsen. Coverage based on Nielsen study.

Grand Total	Cable	Non-cable	Total
	TV Households	TV Households	TV Households
Estimated Station Totals*	6,003,070	7,702,340	13,705,410
Average Weekly Circulation (2001)	4,087,573	1,960,888	6,048,461
Average Daily Circulation (2001)			2,913,481
Station DMA Total	Cable	Non-cable	Total
	TV Households	TV Households	TV Households
Estimated Station Totals*	5,176,540	1,710,590	6,887,130
Average Weekly Circulation (2001)	3,931,200	1,205,794	5,136,994
Average Daily Circulation (2001)			2,724,239
Other DMA Total	Cable	Non-cable	Total
	TV Households	TV Households	TV Households
Estimated Station Totals*	826,530	5,991,750	6,818,280
Average Weekly Circulation (2001)	156,373	755,094	911,467
Average Daily Circulation (2001)			189,242

*Estimated station totals are sums of the Nielsen TV and Cable TV household estimates for each county in which the station registers viewing of more than 5% as per the Nielsen Survey Methods.

New York—New York

WNBC-DT Ch. 28

Network Service: NBC.

Grantee: National Broadcasting Co. Inc., 1299 Pennsylvania Ave. NW, 11th Floor, Washington, DC 20004.

Studio: 30 Rockefeller Plaza, New York, NY 10112.

Phone: 212-664-4444.

Digital Facilities: Channel No. 28 (554-560 MHz). Power: 178-kw max. visual. Antenna: 1470-ft. above av. terrain, 1493-ft. above ground, 1506-ft. above sea level.

Latitude	40°	42'	43"
Longitude	74°	00'	49"

Transmitter: One World Trade Center.

Definition: High.

Note: Latitude and longitude coordinates shown are based on the North American Datum of 1927 (NAD 27) as currently required by the Mass Media Bureau of the FCC.

Ownership: National Broadcasting Co. (Group Owner).

Began Digital Operation: July 3, 2001.

Represented (engineering): Denny & Associates PC.

Personnel:

Dennis Swanson, President & General Manager.

Jeffrey Birch, Chief Engineer.

WNBC-DT BPCDT-981102KI GRANTED: 12/16/1998



© 2002 Warren Communications News

Rates: On request.

City of License: New York. **Station DMA:** New York. **Rank:** 1.

New York—New York

WNYW
Ch. 5

Network Service: FOX.

Licensee: Fox Television Stations Inc.

Studio: 205 E. 67th St., New York, NY 10021.

Phone: 212-452-5555. **Fax:** 212-249-1182.

Technical Facilities: Channel No. 5 (76-82 MHz). Authorized power: 17.4-kw visual, 1.74-kw aural. Antenna: 1690-ft. above av. terrain, 1729-ft. above ground, 1741-ft. above sea level.

Latitude 40° 42' 43"
Longitude 74° 00' 49"

Transmitter: World Trade Center.

Began Digital Facilities: May 1, 1999.

Note: Latitude and longitude coordinates shown are based on the North American Datum of 1927 (NAD 27) as currently required by the Mass Media Bureau of the FCC.

Multichannel TV Sound: Stereo and separate audio program.

News Services: AP, Reuters TV.

Ownership: Fox Television Stations Inc. (Group Owner).

Began Operation: May 2, 1944. Started as a Du Mont station. Du Mont Broadcasting Corp. was spun off by Allen B. Du Mont Laboratories Inc. on December 2, 1955, to its common stockholders of record on November 14, 1955, pursuant to FCC consent of November 17, 1955. Its name was changed to Metropolitan Broadcasting Corp. on May 13, 1958. March 28, 1961, parent company name became Metromedia Inc. Sale to present owner by Metromedia approved by FCC November 14, 1985 (*Television Digest*, Vol. 25:18, 39, 46).

Represented (sales): Fox Television Sales.

Personnel:

James Clayton, General Manager.

Debbie von Ahrens, Vice President & General Sales Manager.

Greg Franchuk, Vice President, Broadcast Operations & Engineering.

Muriel Reis, Vice President & General Counsel.

Neil Goldstein, Vice President, News.

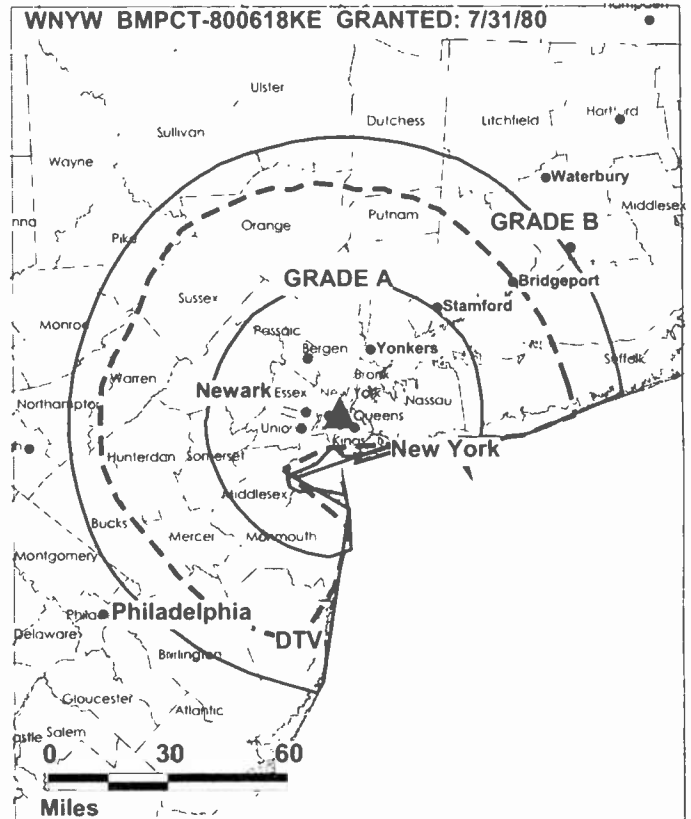
Gerald Griffin, Local Sales Manager.

Nicholas Gardner, Local Sales Manager.

Brian Nyemchuk, National Sales Manager.

Susan Sullivan, News Director.

Diane Villa, Research Director.



© 2002 Warren Communications News

Paul Pontorno, Production Manager.

Rates: On request.

City of License: New York. **Station DMA:** New York. **Rank:** 1.

Circulation © 2001 Nielsen. Coverage based on Nielsen study

Grand Total	Cable TV Households	Non-cable TV Households	Total TV Households
Estimated Station Totals*	6,154,090	6,194,890	12,348,980
Average Weekly Circulation (2001)	3,407,720	1,587,235	4,994,955
Average Daily Circulation (2001)			1,840,200
Station DMA Total	Cable TV Households	Non-cable TV Households	Total TV Households
Estimated Station Totals*	5,176,540	1,710,590	6,887,130
Average Weekly Circulation (2001)	3,153,912	1,075,592	4,229,505
Average Daily Circulation (2001)			1,700,206
Other DMA Total	Cable TV Households	Non-cable TV Households	Total TV Households
Estimated Station Totals*	977,550	4,484,300	5,461,850
Average Weekly Circulation (2001)	253,808	511,643	765,451
Average Daily Circulation (2001)			139,994

*Estimated station totals are sums of the Nielsen TV and Cable TV household estimates for each county in which the station registers viewing of more than 5% as per the Nielsen Survey Methods.

New York—New York

WNYW-DT Ch. 44

Network Service: FOX.

Grantee: Fox Television Stations Inc., 5151 Wisconsin Ave. NW, Washington, DC 20016.

Studio: 205 E. 67th St., New York, NY 10021.

Phone: 212-452-5555.

Web Site: <http://www.fox5ny.com>

Digital Facilities: Channel No. 44 (650-656 MHz). Power: 246-kw max. visual. Antenna: 1207-ft. above av. terrain, 1198-ft. above ground, 1250-ft. above sea level.

Latitude	40°	44'	54"
Longitude	73°	59'	10"

Transmitter: Empire State Bldg., 350 5th Ave.

Note: Latitude and longitude coordinates shown are based on the North American Datum of 1927 (NAD 27) as currently required by the Mass Media Bureau of the FCC.

Ownership: Fox Television Stations Inc. (Group Owner).

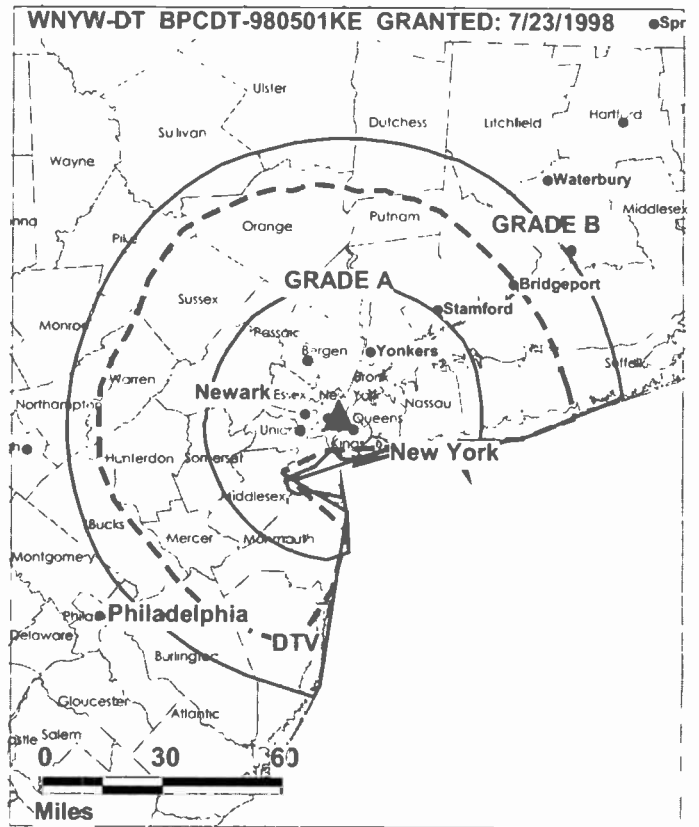
Began Digital Operation: May 1, 1999.

Personnel:

Michael Wach, General Manager.

Rates: On request.

City of License: New York. **Station DMA:** New York. **Rank:** 1.



© 2002 Warren Communications News

New York—New York

WPIX
Ch. 11

Network Service: WBN.

Licensee: Tribune New York Properties Inc., 220 E. 42nd St., New York, NY 10017.

Studio: 220 E. 42nd St., New York, NY 10017.

Phone: 212-949-1100. **Fax:** 212-210-2805.

E-mail: wpix@tribune.com

Web Site: http://www.wb11.com

Technical Facilities: Channel No. 11 (198-204 MHz). Authorized power: 58.9-kw visual, 11.7-kw aural. Antenna: 1663-ft. above av. terrain, 1687-ft. above ground, 1699-ft. above sea level.

Latitude 40° 42' 43"
Longitude 74° 00' 49"

Transmitter: World Trade Center.

Digital Facilities: Channel No. 33 (584-590 MHz). Power: 265-kw max. visual. Antenna: 1470-ft. above av. terrain, 1493-ft. above ground.

Latitude 40° 42' 43"
Longitude 74° 00' 49"

FCC Digital File Number: BPCDT-19991019ABH. Granted: October 31, 2000.

Note: Latitude and longitude coordinates shown are based on the North American Datum of 1927 (NAD 27) as currently required by the Mass Media Bureau of the FCC.

Multichannel TV Sound: Stereo and separate audio program.

Satellite Earth Stations: Transmit/receive Andrew, 5.6-meter Ku-band; Vertex, 4.6-meter Ku-band; Andrew, M/A-Com receivers.

News Services: AP, Visnews, WTN.

Ownership: Tribune Broadcasting Co. (Group Owner).

Began Operation: June 15, 1948.

Represented (sales): TeleRep Inc.

Represented (legal): Sidley & Austin.

Personnel:

Betty Ellen Berlamino, Vice President & General Manager.

Patrick Austin, Senior Vice President & Treasurer.

Jane Perlman, Vice President, Research.

Claudia Gasparini, Vice President, Human Resources.

Vince Giannini, Station Manager.

Howard Levinson, General Sales Manager.

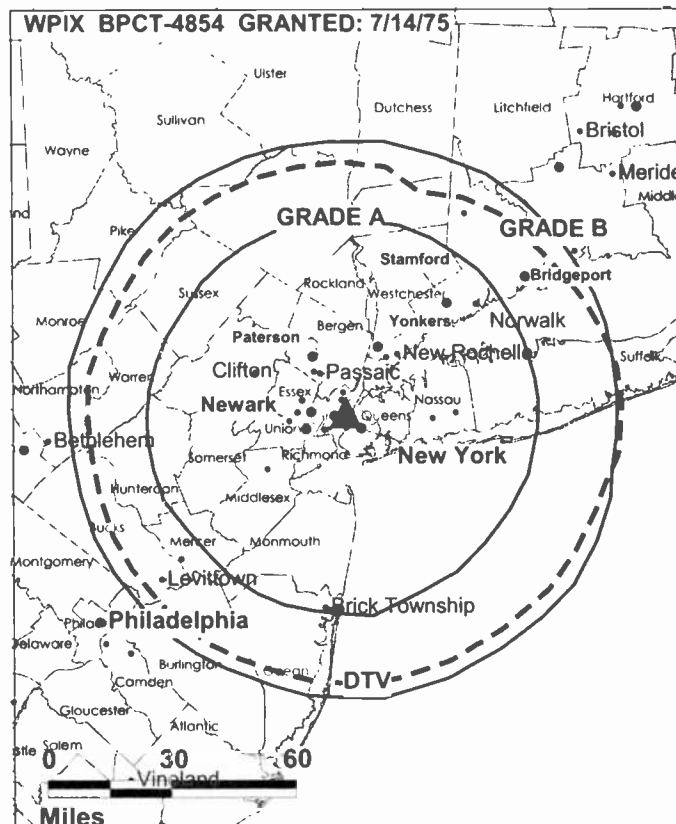
Bob Marra, Local Sales Manager.

Rich Golden, Local Sales Manager.

Adam Shapiro, National Sales Manager.

Mike Gano, Broadcast Operations & Engineering Director.

Julie O'Neil, Program Director.



© 2002 Warren Communications News

Angelique Mais, Promotion Manager.

Wendy Kaiser, Creative Services Director.

Laurel Light, Operations Director.

Karen Scott, News Director.

Donna Pisciotta, Studio Operations Supervisor.

Debi Meli, Publicist.

Rates: On request.

City of License: New York. **Station DMA:** New York. **Rank:** 1.

Circulation © 2001 Nielsen. Coverage based on Nielsen study.

Grand Total	Cable TV Households	Non-cable TV Households	Total TV Households
Estimated Station Totals*	8,656,830	2,932,420	11,589,250
Average Weekly Circulation (2001)	3,311,007	1,018,928	4,329,935
Average Daily Circulation (2001)			1,685,005
Station DMA Total	Cable TV Households	Non-cable TV Households	Total TV Households
Estimated Station Totals*	5,176,540	1,699,690	6,876,230
Average Weekly Circulation (2001)	2,592,564	912,895	3,505,459
Average Daily Circulation (2001)			1,477,152
Other DMA Total	Cable TV Households	Non-cable TV Households	Total TV Households
Estimated Station Totals*	3,480,290	1,232,730	4,713,020
Average Weekly Circulation (2001)	718,443	106,034	824,476
Average Daily Circulation (2001)			207,853

* Estimated station totals are sums of the Nielsen TV and Cable TV household estimates for each county in which the station registers viewing of more than 5% as per the Nielsen Survey Methods.

New York—New York

WPXN-TV Ch. 31

Network Service: PAX.

Licensee: Paxson Communications License Co. LLC, 601 Clearwater Park Rd., West Palm Beach, FL 33401.

Studio: 1330 Avenue of the Americas, New York, NY 10019.

Phone: 212-757-3100. **Fax:** 212-956-0951.

Technical Facilities: Channel No. 31 (572-578 MHz). Authorized power: 2800-kw visual, 280-kw aural. Antenna: 1560-ft. above av. terrain, 1584-ft. above ground, 1596-ft. above sea level.

Latitude 40° 42' 43"
Longitude 74° 00' 49"

Transmitter: World Trade Center.

Digital Facilities: Channel No. 30 (566-572 MHz). Power: 220-kw max. visual. Antenna: 1503-ft. above av. terrain, 1529-ft. above ground.

Latitude 40° 42' 43"
Longitude 74° 00' 49"

FCC Digital File Number: BPCDT-19991028ACH. Granted: April 27, 2001.

Note: Latitude and longitude coordinates shown are based on the North American Datum of 1927 (NAD 27) as currently required by the Mass Media Bureau of the FCC.

News Services: AP, UPI.

Ownership: Paxson Communications Corp. (Group Owner).

Began Operation: November 1, 1962. Operated as WNYC-TV, a municipally-owned non-commercial outlet, until assignment of license to ITT-Dow Jones Television was approved by FCC May 15, 1996 (*Television Digest*, Vol. 35:13, 19, 22, 32, 43; 36:10). ITT-Dow Jones Television renamed call sign to WBIS-TV. Sale as WPXN-TV to present owner by ITT-Dow Jones Television approved by FCC February 1998 (Vol. 37:20).

Represented (sales): Blair Television.

Represented (legal): Arnold & Porter.

Personnel:

Larry Strumwasser, General Manager.

Alyssa Stanger, Business Manager.

Rates: On request.



© 2002 Warren Communications News

City of License: New York. **Station DMA:** New York. **Rank:** 1.

Circulation © 2001 Nielsen. Coverage based on Nielsen study

Grand Total	Cable TV Households	Non-cable TV Households	Total TV Households
Estimated Station Totals*	5,142,710	1,554,730	6,697,440
Average Weekly Circulation (2001)	557,386	199,841	757,227
Average Daily Circulation (2001)			236,059
Station DMA Total	Cable TV Households	Non-cable TV Households	Total TV Households
Estimated Station Totals*	5,142,710	1,554,730	6,697,440
Average Weekly Circulation (2001)	557,386	199,841	757,227
Average Daily Circulation (2001)			236,059

*Estimated station totals are sums of the Nielsen TV and Cable TV household estimates for each county in which the station registers viewing of more than 5% as per the Nielsen Survey Methods.

New York—New York-Newark, New Jersey

WHSE-TV

Ch. 68

(Operates satellite WHSI-TV, Smithtown, NY)

Network Service: HSN.

Licensee: Univision Partnership of New Jersey, 1999 Avenue of the Stars, Suite 3050, Los Angeles, CA 90067.

Studio: 390 W. Market St., Newark, NJ 07107.

Phone: 973-643-6800. **Fax:** 973-643-1903.

Technical Facilities: Channel No. 68 (794-800 MHz). Authorized power: 2630-kw max. visual. Antenna: 1440-ft. above av. terrain, 1430-ft. above ground, 1483-ft. above sea level.

Latitude	40°	44'	54"
Longitude	73°	59'	10"

Transmitter: Empire State Bldg., 350 5th Ave.

Digital Facilities: Channel No. 53 (704-710 MHz). Power: 200-kw max. visual. Antenna: 1440-ft. above av. terrain, 1430-ft. above ground.

Latitude	40°	44'	54"
Longitude	73°	59'	10"

FCC Digital File Number: BPCDT-19991029ADO. Granted: July 25, 2001.

Note: Latitude and longitude coordinates shown are based on the North American Datum of 1927 (NAD 27) as currently required by the Mass Media Bureau of the FCC.

Multichannel TV Sound: Stereo only.

Ownership: Univision Communications Inc. (Group Owner).

Began Operation: September 29, 1974. Left air December 27, 1974. Resumed operation September 28, 1975. Began prime-time subscription television operation March 1, 1977 (*Television Digest*, Vol. 17:11). Sale to Wometco Enterprises Inc. by Blonder-Tongue Broadcasting Corp. approved by FCC July 20, 1977 (Vol. 16:11; 17:32). Transfer of control to WBC Broadcasting Inc. approved by FCC April 16, 1984 (Vol. 23:39, 52; 24:14, 16). Resumed full-time commercial operation June 1, 1985. Sale to USA Broadcasting by Wometco Enterprises Inc. approved by FCC September 19, 1986 (Vol. 26:32, 45). Sale to present owner by USA Broadcasting approved by FCC May 21, 2001.

WHSE-TV BPCT-900605KU GRANTED: 10/27/93



© 2002 Warren Communications News

Represented (legal): Shaw Pittman.

Personnel:

John C. Skelnik Jr., Vice President & Operations Manager.

Rates: On request.

City of License: Newark, NJ. **Station DMA:** New York. **Rank:** 1.

Nielsen Data: Not available.

New York—New York-Newark, New Jersey

WNJU
Ch. 47

Network Service: Telemundo.

Licensee: WNJU License Corp., 2290 W. 8th Ave., Hialeah, FL 33010.

Studio: 47 Industrial Ave., Teterboro, NJ 07608.

Sales Office: 1775 Broadway, New York, NY 10019.

Phone: 201-288-5550. **Fax:** 201-288-0129.

Web Site: <http://www.noticiero47.net>

Technical Facilities: Channel No. 47 (668-674 MHz). Authorized power: 4570-kw max. visual. Antenna: 1508-ft. above av. terrain, 1549-ft. above ground, 1561-ft. above sea level.

Latitude 40° 42' 43"
Longitude 74° 00' 49"

Holds CP for change to 4000-kw max. visual, 1503-ft. above av. terrain, 1529-ft. above ground, 1542-ft. above sea level. BPCT-19991028AAN.

Transmitter: World Trade Center.

Digital Facilities: Channel No. 36 (602-608 MHz). Power: 200-kw max. visual. Antenna: 1503-ft. above av. terrain, 1529-ft. above ground.

Latitude 40° 42' 43"
Longitude 74° 00' 49"

FCC Digital File Number: BPCDT-19991004ABJ (pending).

Note: Latitude and longitude coordinates shown are based on the North American Datum of 1927 (NAD 27) as currently required by the Mass Media Bureau of the FCC.

Satellite Earth Stations: 3.2-meter Ku-band; 5-meter C-band; Miralite, 3.7-meter C-band; M/A-Com, Scientific-Atlanta receivers.

News Services: AP, CNN Newsource, UPI.

Ownership: Telemundo Holdings Inc. (Group Owner).

Began Operation: May 16, 1965. Transfer by present owner Telemundo Holdings to Council Tree Hispanic Broadcasters II LLC by Apollo Investment Fund LP approved by FCC November 17, 2000. Sale to Telemundo Holdings Inc. by Andrew J. Perenchio, Alan D. Yorkin & Norman Lear approved by FCC December 3, 1986 (*Television Digest*, Vol. 26:44). Previous sale by Screen Gems Stations approved by FCC December 26, 1979 (Vol. 20:2). Sale by Henry P. Bencton, Fairleigh S. Dickinson Jr., et al., approved by FCC September 9, 1970 (Vol. 9:24, 10:37).

Represented (sales): Telemundo Network Sales.

Represented (legal): Hogan & Hartson LLP.

Represented (engineering): Hammett & Edison Inc.

Personnel:

Ramon Pineda, Senior Vice President & General Manager.

Morris Marotta, Vice President, Finance.

Leandro Blanco, Station Manager.

Bob Hanson, General Sales Manager.



© 2002 Warren Communications News

Angela-Moncayo Yera, Local Sales Manager.

Jorge Calvo, National Sales Manager

Ricardo Alvarez, News Director.

Isabel Martin, Marketing Director.

Sylvia Santiago, Traffic Manager.

Manolo Garcia Oliva, Public Affairs Director.

Bill Mierisch, Chief Engineer.

Highest 30 Sec. Rate: \$8000.

City of License: Linden, NJ. **Station DMA:** New York. **Rank:** 1.

Circulation © 2001 Nielsen Coverage based on Nielsen study.

Grand Total	Cable TV Households	Non-cable TV Households	Total TV Households
Estimated Station Totals*	2,166,520	1,150,170	3,316,690
Average Weekly Circulation (2001)	207,895	136,000	343,895
Average Daily Circulation (2001)			193,274
Station DMA Total	Cable TV Households	Non-cable TV Households	Total TV Households
Estimated Station Totals*	2,166,520	1,150,170	3,316,690
Average Weekly Circulation (2001)	207,895	136,000	343,895
Average Daily Circulation (2001)			193,274

*Estimated station totals are sums of the Nielsen TV and Cable TV household estimates for each county in which the station registers viewing of more than 5% as per the Nielsen Survey Methods

New York—New York-Secaucus, New Jersey

WWOR-TV

Ch. 9

Network Service: UPN.

Licensee: Fox Television Stations Inc., 5151 Wisconsin Ave. NW, Washington, DC 20016.

Studio: 9 Broadcast Plaza, Secaucus, NJ 07096.

Phone: 201-348-0009. **Fax:** 201-330-2190.

Technical Facilities: Channel No. 9 (186-192 MHz). Authorized power: 47.9-kw visual, 4.79-kw aural. Antenna: Circularly polarized, 1640-ft. above av. terrain, 1729-ft. above ground, 1741-ft. above sea level.

Latitude	40°	42°	43°
Longitude	74°	00°	49°

Transmitter: World Trade Center.

Digital Facilities: Channel No. 38 (614-620 MHz). Power: 143-kw max. visual. Antenna: 1470-ft. above av. terrain, 1493-ft. above ground, 1506-ft. above sea level.

Latitude	40°	42°	43°
Longitude	74°	00°	49°

Transmitter: World Trade Center.

FCC Digital File Number: BPCDT-990304KE. Granted: June 25, 1999.

Note: Latitude and longitude coordinates shown are based on the North American Datum of 1927 (NAD 27) as currently required by the Mass Media Bureau of the FCC.

Multichannel TV Sound: Stereo and separate audio program.

Satellite Earth Stations: Transmit/receive Vertex, 6.1-meter Ku-band; Radiation Systems, 2.8-meter Ku-band; Vertex, 6.1-meter C-band; Drake, Harris, Microdyne receivers.

News Services: AP, CNN Newsource, Conus.

Ownership: Fox Television Stations Inc. (Group Owner).

Began Operation: October 5, 1949. In January 1952, R. H. Macy Co. merged ownership with Thomas S. Lee Enterprises Inc., Macy Co. retaining 10%. In December 1955, Macy sold its interest to General Tire & Rubber Co., the latter setting up a parent holding firm, RKO General Inc., for both broadcasting and RKO Radio Pictures (Television Digest, Vol. 7:41, 46; 8:3; 11:48, 51). Sale to MCA by RKO General approved by FCC November 25, 1986 (Vol. 26:29, 48; 27:13). Spun off to shareholders as Pinelands Inc. (Vol. 30:40, 53; 31:1). Transfer to BHC Communications Inc. approved by FCC August 18, 1992 (Vol. 32:26, 34, 35, 47). Sale to present owner by BHC Communications Inc. approved by FCC July 23, 2001 (Vol. 40:34; 41:31).

Represented (sales): United Television Sales.

Personnel:

Douglas Land, Vice President & General Counsel.

James Clayton, General Manager.

Brenda Woodman, General Sales Manager.

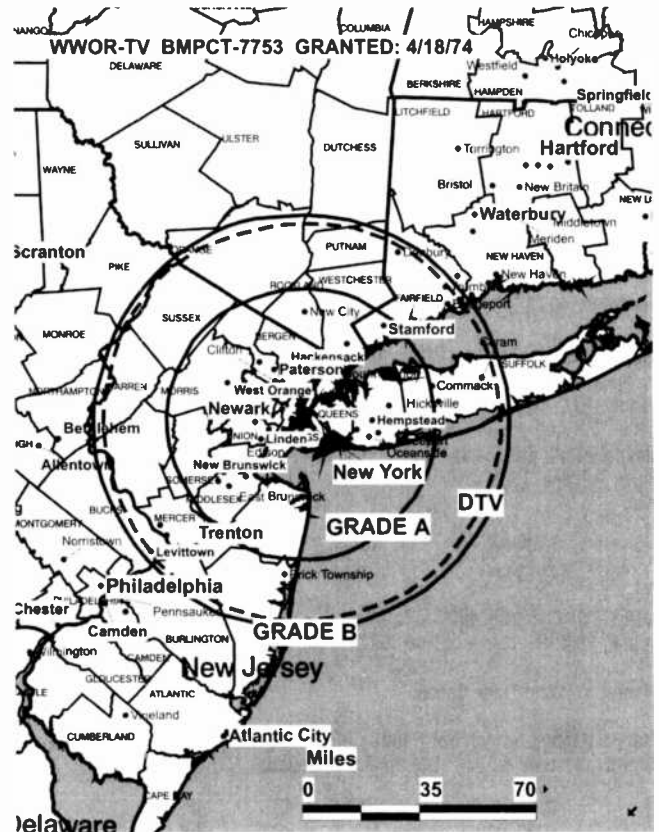
Barry Margolis, Local Sales Manager.

Steve Jacobs, Local Sales Manager.

Paul Wilson, National Sales Manager.

Robert French, Opportunity Marketing/Sales Director.

Rick Miner, Executive Director, Production & Engineering.



© 2002 Warren Communications News

Dan Carlin, Research Director, Program & Creative Services Manager.

Joseph Plantamura, Facilities Director.

Penny Pinsker, Community Affairs & Special Projects Director.

Al Shjarback, Engineering Director.

Will Wright, News Director.

Norman Roth, Human Resources Director.

Rates: On request.

City of License: Secaucus, NJ. **Station DMA:** New York. **Rank:** 1.

Circulation © 2001 Nielsen. Coverage based on Nielsen study.

Grand Total	Cable TV Households	Non-cable TV Households	Total TV Households
Estimated Station Totals*	6,325,970	2,271,200	8,597,170
Average Weekly Circulation (2001)	1,973,290	830,750	2,804,040
Average Daily Circulation (2001)			981,564
Station DMA Total	Cable TV Households	Non-cable TV Households	Total TV Households
Estimated Station Totals*	5,176,540	1,690,210	6,866,750
Average Weekly Circulation (2001)	1,743,378	781,377	2,524,754
Average Daily Circulation (2001)			918,043
Other DMA Total	Cable TV Households	Non-cable TV Households	Total TV Households
Estimated Station Totals*	1,149,430	580,990	1,730,420
Average Weekly Circulation (2001)	229,912	49,373	279,285
Average Daily Circulation (2001)			63,521

* Estimated station totals are sums of the Nielsen TV and Cable TV household estimates for each county in which the station registers viewing of more than 5% as per the Nielsen Survey Methods.

New York—New York-Paterson, New Jersey

WXTV
Ch. 41

Network Service: Univision.

Licensee: WXTV License Partnership GP, 1999 Avenue of the Stars, Suite 3050, Los Angeles, CA 90067.

Studio: 500 Frank W. Burr Blvd., 6th Floor, Teaneck, NJ 07666.

Phone: 201-287-4141. **Fax:** 201-287-9422.

Technical Facilities: Channel No. 41 (632-638 MHz). Authorized power: 2340-kw max. & 2140-kw horizontal visual, 324-kw max. & 214-kw horizontal aural. Antenna: 1381-ft. above av. terrain, 1385-ft. above ground, 1437-ft. above sea level.

Latitude 40° 44' 54"
Longitude 73° 59' 10"

Holds CP for change to 1381-ft. above av. terrain, 1384-ft. above ground, 1434-ft. above sea level. BPCT-20000202AAJ.

Transmitter: Empire State Bldg.

Digital Facilities: Channel No. 40 (626-632 MHz). Power: 300-kw max. visual. Antenna: 1381-ft. above av. terrain, 1384-ft. above ground.

Latitude 40° 44' 54"
Longitude 73° 59' 10"

FCC Digital File Number: BPCDT-19991028AEW. Granted: July 27, 2001.

Note: Latitude and longitude coordinates shown are based on the North American Datum of 1927 (NAD 27) as currently required by the Mass Media Bureau of the FCC.

Satellite Earth Stations: Transmit/receive Scientific-Atlanta, 10-meter; Scientific-Atlanta, 4.6-meter.

News Services: AP, UPI.

Ownership: Univision Communications Inc. (Group Owner).

Began Operation: August 4, 1968. Merger of Trans-Tel Corp. with Spanish International Communications approved by FCC December 26, 1972. Sale to Hallmark Cards by Spanish International Communications approved by FCC June 12, 1987. Sale to Perenchio TV (later Univision Communications Inc.) approved by FCC September 23, 1992 (Television Digest, Vol. 32:40).

Represented (sales): Univision.

Represented (legal): Shaw Pittman.

Represented (engineering): Denny & Associates PC.

Personnel:

Cristina Schwarz, Vice President & General Manager.

Michelle Liebowitz, Vice President & Sales Director.

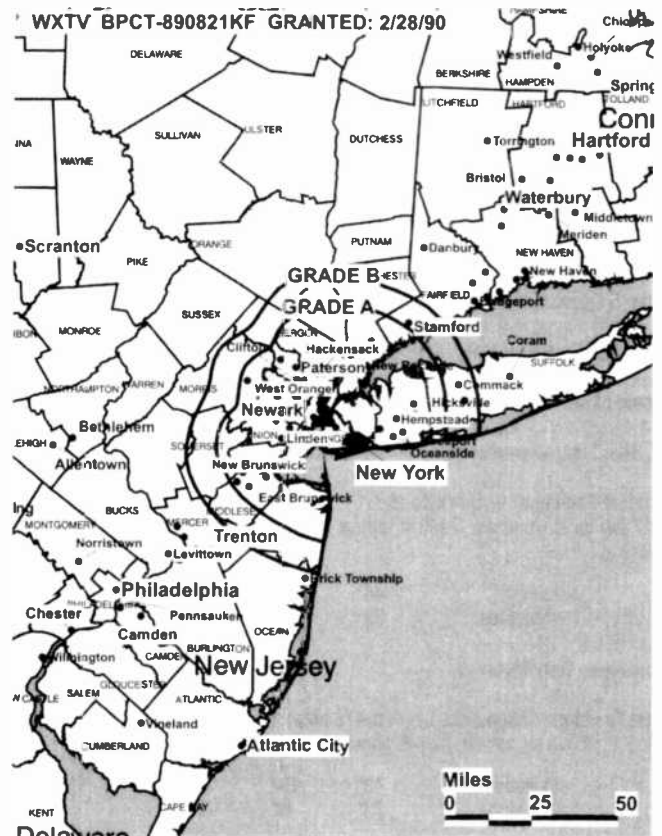
Ernest Bieling, Station Manager & Controller.

Chuck Chiocco, Local Sales Manager.

Michael Velazquez, Local Sales Manager.

Brian McCullough, National Sales Manager.

Steve Malave, News Director.



© 2002 Warren Communications News

Pamela Rappaport, New Business Development Manager.

Dave Barth, Chief Engineer.

Diana Diaz, Communications Director.

Miriam Coletta, Promotions Director.

Mimi Berry, Research Director.

Evelyn Mercado, Operations Manager.

Rates: On request.

City of License: Paterson, NJ. **Station DMA:** New York. **Rank:** 1.

Circulation © 2001 Nielsen. Coverage based on Nielsen study.

Grand Total	Cable	Non-cable	Total
	TV Households	TV Households	TV Households
Estimated Station Totals*	2,722,970	1,320,850	4,043,820
Average Weekly Circulation (2001)	314,954	178,346	493,300
Average Daily Circulation (2001)			333,148
Station DMA Total	Cable	Non-cable	Total
	TV Households	TV Households	TV Households
Estimated Station Totals*	2,722,970	1,320,850	4,043,820
Average Weekly Circulation (2001)	314,954	178,346	493,300
Average Daily Circulation (2001)			333,148

*Estimated station totals are sums of the Nielsen TV and Cable TV household estimates for each county in which the station registers viewing of more than 5% as per the Nielsen Survey Methods.

New York—Plattsburgh

WPTZ

Ch. 5

(Operates satellite **WNNE**, Hartford, VT-Hanover, NH)

Network Service: NBC.

Licensee: Hearst-Argyle Stations Inc., 888 7th Ave., New York, NY 10106.

Studio: 5 Television Dr., Plattsburgh, NY 12901.

Studio: 553 Roosevelt Hwy., Colchester, VT 05446.

Phones: 518-561-5555; 802-655-5455. **Fax:** 518-561-5940.

Web Site: <http://www.thechamplainchannel.com>

Technical Facilities: Channel No. 5 (76-82 MHz). Authorized power: 25.1-kw visual, 4.27-kw aural. Antenna: 1990-ft. above av. terrain, 977-ft. above ground, 3052-ft. above sea level.

Latitude 44° 34' 26"
Longitude 73° 40' 29"

Transmitter: Terry Mountain.

Digital Facilities: Channel No. 14 (470-476 MHz). Power: 203-kw max. visual. Antenna: 1808-ft. above av. terrain, 728-ft. above ground.

Latitude 43° 34' 26"
Longitude 73° 40' 29"

FCC Digital File Number: BPCDT-19991020ACA (pending).

Note: Latitude and longitude coordinates shown are based on the North American Datum of 1927 (NAD 27) as currently required by the Mass Media Bureau of the FCC.

Multichannel TV Sound: Stereo only.

Satellite Earth Station: ADM, 6.1-meter; Scientific-Atlanta receivers.

News Service: AP.

Ownership: Hearst-Argyle Television Inc. (Group Owner).

Began Operation: December 8, 1954. Station, along with Sunrise Television's KSBW & WNNE, was swapped for Hearst-Argyle's WDTN & WNAC-TV (*Television Digest*, Vol. 38:8). FCC approved deal July 1, 1998. In 1997, Sunrise Television purchased station from Sinclair Communications. Sinclair purchased station through trustee William G. Evans after News Corp. had bought Heritage Communications (Vol. 37:12, 29, 32). Merger of Rollins Communications with Heritage Communications approved by FCC February 9, 1987 (Vol. 26:20, 23). Sale to Rollins Communications by Carl F. Stohn group approved by FCC March 28, 1956 (Vol. 12:7, 13).

Represented (sales): Eagle Television Sales.

Represented (legal): Brooks, Pierce, McLendon, Humphrey & Leonard.

Personnel:

Paul Sands, President & General Manager.

Bruce Lawson, General Sales Manager.

Joe Krone, Operations Manager.

Andrew Lombard, Chief Engineer.

WPTZ BMPCT-2080 GRANTED: 8/26/54



© 2002 Warren Communications News

Andy Wormser, News Director.

James Gratton, Production Manager.

Susan Acklen, Promotion Manager.

Rates: On request.

City of License: Plattsburgh. **Station DMA:** Burlington-Plattsburgh. **Rank:** 90.

Circulation © 2001 Nielsen. Coverage based on Nielsen study.

Grand Total	Cable TV Households	Non-cable TV Households	Total TV Households
Estimated Station Totals*	160,230	82,910	243,140
Average Weekly Circulation (2001)	112,217	35,691	147,907
Average Daily Circulation (2001)			81,277
Station DMA Total	Cable TV Households	Non-cable TV Households	Total TV Households
Estimated Station Totals*	133,220	79,760	212,980
Average Weekly Circulation (2001)	100,062	35,480	135,542
Average Daily Circulation (2001)			77,389
Other DMA Total	Cable TV Households	Non-cable TV Households	Total TV Households
Estimated Station Totals*	27,010	3,150	30,160
Average Weekly Circulation (2001)	12,155	211	12,366
Average Daily Circulation (2001)			3,888

* Estimated station totals are sums of the Nielsen TV and Cable TV household estimates for each county in which the station registers viewing of more than 5% as per the Nielsen Survey Methods.

New York—Poughkeepsie

WTBY
Ch. 54

Network Service: TBN.

Licensee: Trinity Broadcasting Network Inc., 2442 Michelle Dr., Tustin, CA 92780.

Studio: Route 11, Merritt Blvd., Fishkill, NY 12524.

Mailing Address: 2442 Michelle Dr., Tustin, CA 92780.

Phone: 845-896-4610. **Fax:** 845-896-4614.

E-mail: wtby@tbn.org

Technical Facilities: Channel No. 54 (710-716 MHz). Authorized power: 5000-kw max. & 1860-kw horizontal visual, 250-kw max. & 93-kw horizontal aural. Antenna: 1608-ft. above av. terrain, 869-ft. above ground, 1972-ft. above sea level.

Latitude 41° 43' 09"
Longitude 73° 59' 47"

Transmitter: Illinois Mountain near Highlands in Ulster County.

Digital Facilities: Channel No. 27 (548-554 MHz). Power: 200-kw max. visual. Antenna: 1223-ft. above av. terrain, 200-ft. above ground, 1630-ft. above sea level.

Latitude 41° 29' 20"
Longitude 73° 56' 55"

Transmitter: Side of existing tower atop North Beacon Mountain, near Beacon.

FCC Digital File Number: BPCDT-990414KG (pending).

Note: Latitude and longitude coordinates shown are based on the North American Datum of 1927 (NAD 27) as currently required by the Mass Media Bureau of the FCC.

Satellite Earth Station: Scientific-Atlanta, 7-meter C-band; Scientific-Atlanta receivers.

Ownership: Trinity Broadcasting Network Inc. (Group Owner).

Began Operation: April 19, 1981. Sale to present owner by Family Television Inc. approved by FCC June 2, 1982.

Personnel:

Grace Cephas, Station Manager.

Paula Mitchell, Community Affairs Director.

Ken Higby, Chief Engineer.

Highest 30 Sec. Rate: \$95.



© 2002 Warren Communications News

City of License: Poughkeepsie. **Station DMA:** New York. **Rank:** 1.

Circulation © 2001 Nielsen. Coverage based on Nielsen study.

Grand Total	Cable TV Households	Non-cable TV Households	Total TV Households
Estimated Station Totals*	0	9,010	9,010
Average Weekly Circulation (2001)	0	721	721
Average Daily Circulation (2001)			171

Station DMA Total	Cable TV Households	Non-cable TV Households	Total TV Households
Estimated Station Totals*	0	9,010	9,010
Average Weekly Circulation (2001)	0	721	721
Average Daily Circulation (2001)			171

*Estimated station totals are sums of the Nielsen TV and Cable TV household estimates for each county in which the station registers viewing of more than 5% as per the Nielsen Survey Methods.

New York—Riverhead

WLNY
Ch. 55

Network Service: Independent.

Licensee: WLNY-TV, 270 S. Service Rd., Suite 55, Melville, NY 11747-2337.

Studio: 315 Wading River Hollow Rd., Ridge, NY 11961.

Mailing Address: 270 S. Service Rd., Suite 55, Melville, NY 11747-2337.

Phones: 631-777-8855; 516-924-5000. **Fax:** 631-777-8180.

E-mail: ny55@aol.com

Web Site: <http://www.wlny.com>

Technical Facilities: Channel No. 55 (716-722 MHz). Authorized power: 5000-kw max. & 474-kw horizontal visual, 500-kw max. & 47.4-kw horizontal aural. Antenna: 700-ft. above av. terrain, 637-ft. above ground, 731-ft. above sea level.

Latitude	40°	53'	50"
Longitude	72°	54'	56"

Transmitter: 315 Wading River Hollow Rd., Ridge.

Digital Facilities: Channel No. 57 (728-734 MHz). Power: 500-kw max. visual. Antenna: 594-ft. above av. terrain, 575-ft. above ground, 90-ft. above sea level.

Latitude	40°	53'	50"
Longitude	72°	54'	56"

Transmitter: 315 Wading River Hollow Rd., Ridge.

FCC Digital File Number: BMPCDT-20000501AAL. Granted: March 26, 2001.

Note: Latitude and longitude coordinates shown are based on the North American Datum of 1927 (NAD 27) as currently required by the Mass Media Bureau of the FCC.

Satellite Earth Stations: RCA Ku-band; Vertex, 4.8-meter C-band.

Ownership: WLNY-TV Inc.

Began Operation: April 28, 1985.

Represented (legal): Cohn & Marks.

Personnel:

Marvin Chauvin, Chief Executive Officer.

David Feinblatt, General Manager.

Elliott Simmons, Local Sales Manager.

Andrew H. Starr, National Sales Manager.

Rick Belyea, News Director.

Richard Mullner, Engineering & Information Technology Director.

Gerard Diorio, Operations Manager.



© 2002 Warren Communications News

Janet Greeley, Office Manager.

Highest 30 Sec. Rate: \$2500.

City of License: Riverhead. **Station DMA:** New York. **Rank:** 1.

Circulation © 2001 Nielsen. Coverage based on Nielsen study.

Grand Total	Cable TV Households	Non-cable TV Households	Total TV Households
Estimated Station Totals*	3,513,340	99,400	3,612,740
Average Weekly Circulation (2001)	470,971	9,104	480,074
Average Daily Circulation (2001)			99,522
Station DMA Total	Cable TV Households	Non-cable TV Households	Total TV Households
Estimated Station Totals*	3,513,340	73,480	3,586,820
Average Weekly Circulation (2001)	470,971	7,574	478,545
Average Daily Circulation (2001)			99,470
Other DMA Total	Cable TV Households	Non-cable TV Households	Total TV Households
Estimated Station Totals*	0	25,920	25,920
Average Weekly Circulation (2001)	0	1,529	1,529
Average Daily Circulation (2001)			52

*Estimated station totals are sums of the Nielsen TV and Cable TV household estimates for each county in which the station registers viewing of more than 5% as per the Nielsen Survey Methods.

New York—Rochester

WHEC-TV Ch. 10

Network Service: NBC.

Licensee: Hubbard Broadcasting Inc., 3415 University Ave., St. Paul, MN 55114.

Studio: 191 East Ave., Rochester, NY 14604.

Phone: 716-546-5670. **Fax:** 716-454-7433.

Web Site: <http://www.10nbc.com>

Technical Facilities: Channel No. 10 (192-198 MHz). Authorized power: 316-kw visual, 39.8-kw aural. Antenna: 505-ft. above av. terrain, 346-ft. above ground, 1026-ft. above sea level.

Latitude 43° 08' 07"
Longitude 77° 35' 02"

Transmitter: Pinnacle Hill.

Digital Facilities: Channel No. 58 (734-740 MHz). Power: 1000-kw max. visual. Antenna: 925-ft. above av. terrain, 246-ft. above ground.

Latitude 43° 08' 07"
Longitude 77° 35' 02"

FCC Digital File Number: BPCDT-19991027ACQ (pending).

Note: Latitude and longitude coordinates shown are based on the North American Datum of 1927 (NAD 27) as currently required by the Mass Media Bureau of the FCC.

Multichannel TV Sound: Stereo only.

News Services: AP, Conus, CQI Sports Ticker, NBC News Channel, Sports News Satellite.

Ownership: Hubbard Broadcasting Inc. (Group Owner).

Began Operation: November 1, 1953. Initial broadcast was as a time-share outlet on Ch. 10 with WVET-TV. It acquired WVET-TV's half of the channel and became a full time outlet following FCC approval of the transfer on August 1, 1961 (*Television Digest*, Vol. 17:5, 7, 32). Sale to BENI by Gannett Co. approved by FCC June 7, 1979 (Vol. 18:20; 19:24). Sale to Viacom owner approved by FCC October 18, 1983. Hubbard Broadcasting acquired station along with WNYT-TV, Albany in exchange for WTOG-TV, St. Petersburg-Tampa. FCC approved swap September 19, 1996 (Vol. 36:35).

Represented (sales): Petry Television Inc.; AirTime Television Sales Inc. (Canada).

Personnel:

Arnold Klinsky, General Manager.

Joseph Fazio, General Sales Manager.

Ajda Sabuncu, National Sales Manager.

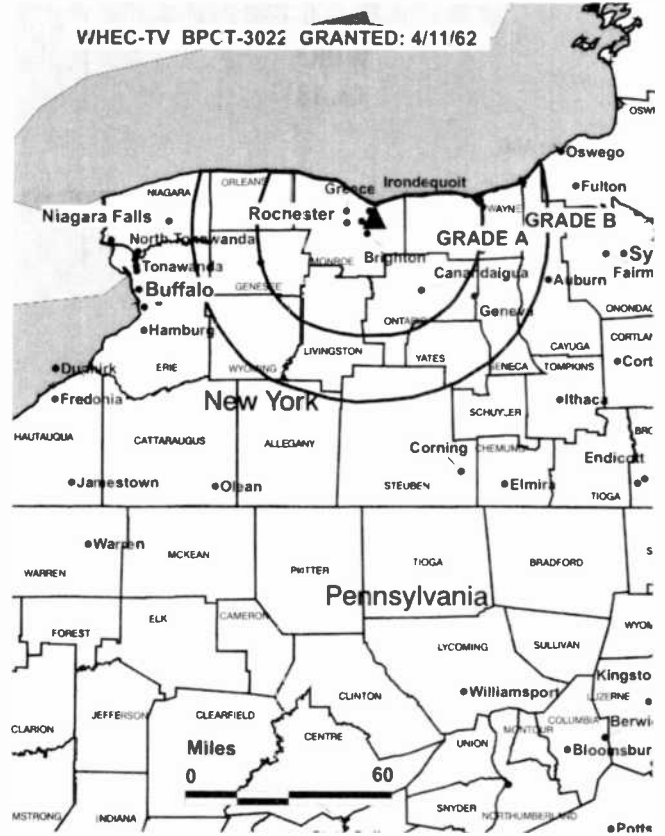
Bill Seitzler, News Director.

Terry A. Fauth, Program Director.

John Walsh, Chief Engineer.

Joseph LaFornara, Business Manager.

WHEC-TV BPCT-3022 GRANTED: 4/11/62



© 2002 Warren Communications News

Kevin McWilliams, Promotion Director.

Rates: On request.

City of License: Rochester. **Station DMA:** Rochester, NY. **Rank:** 71.

Circulation © 2001 Nielsen. Coverage based on Nielsen study.

Grand Total	Cable TV Households	Non-cable TV Households	Total TV Households
Estimated Station Totals*	343,310	161,290	504,600
Average Weekly Circulation (2001)	232,649	91,401	324,050
Average Daily Circulation (2001)			173,463
Station DMA Total	Cable TV Households	Non-cable TV Households	Total TV Households
Estimated Station Totals*	275,920	116,070	391,990
Average Weekly Circulation (2001)	216,182	82,703	298,885
Average Daily Circulation (2001)			161,636
Other DMA Total	Cable TV Households	Non-cable TV Households	Total TV Households
Estimated Station Totals*	67,390	45,220	112,610
Average Weekly Circulation (2001)	16,467	8,697	25,165
Average Daily Circulation (2001)			11,827

*Estimated station totals are sums of the Nielsen TV and Cable TV household estimates for each county in which the station registers viewing of more than 5% as per the Nielsen Survey Methods.

New York—Rochester

WOKR Ch. 13

Network Service: ABC.

Licensee: Central NY News Inc., c/o Winston, Diercks, 1333 New Hampshire Ave. NW, Suite 1000, Washington, DC 20036.

Studio: 4225 W. Henrietta Rd., Rochester, NY 14623.

Phone: 716-334-8700. **Fax:** 716-359-1570.

Web Site: <http://www.iknowrochester.com>

Technical Facilities: Channel No. 13 (210-216 MHz). Authorized power: 316-kw visual, 47.9-kw aural. Antenna: 499-ft. above av. terrain, 318-ft. above ground, 991-ft. above sea level.

Latitude 43° 08' 07"
Longitude 77° 35' 03"

Transmitter: Pinnacle Hill, Brighton.

Digital Facilities: Channel No. 59 (740-746 MHz). Power: 1000-kw max. visual. Antenna: 469-ft. above av. terrain, 328-ft. above ground.

Latitude 43° 08' 07"
Longitude 77° 35' 03"

FCC Digital File Number: BPCDT-19991101AGM (pending).

Note: Latitude and longitude coordinates shown are based on the North American Datum of 1927 (NAD 27) as currently required by the Mass Media Bureau of the FCC.

Satellite Earth Stations: Andrew, 4.5-meter C-band; Andrew, 7.3-meter C-band; Simulsat, 7-meter C-band; Harris, Standard Components receivers.

News Services: AP, Bloomberg TV, CNN Newsource, UPI.

Ownership: The Ackerley Group (Group Owner).

Began Operation: September 15, 1962. Started as an interim operation owned equally by 8 applicants for Ch. 13. FCC granted application of Flower City TV Corp. August 3, 1967 (Television Digest, Vol. 7:32). Flower City began operation after March 1, 1970. Sale to Post Corp. approved by FCC August 15, 1977 (Vol. 17:16). Sale to Gillett Holdings approved by FCC June 19, 1984. Sale to Falmouth Broadcasting approved by FCC February 8, 1990 but not consummated. Sale to VS & A-Hughes Inc. approved by FCC May 15, 1991 (Vol. 31:13). Sale to Guy Gannett Communications Inc. approved by FCC January 31, 1995. Sale to Sinclair Communications Inc., who subsequently sold station to The Ackerley Group, approved by FCC April 12, 1999 (Vol. 38:36, 37).

Represented (sales): Blair Television.

Represented (legal): Rubin, Winston, Diercks, Harris & Cooke LLP.

Personnel:

Kent Beckwith, Vice President & General Manager.

Charlotte Clarke, Public Affairs Director.

Jeff Starkweather, Marketing Director.

Craig D. Heslor, Production Manager.

Carol Nolan, General Sales Manager.

Mark Zeger, Local Sales Manager.

David DiProsa, National Sales Manager.

WOKR BPCT-I-3 GRANTED: 7/3/62



© 2002 Warren Communications News

Ted McWharf, Engineering Manager.

Stan Manson, Engineering Manager.

Chuck Samuels, News Director.

Rates: On request.

City of License: Rochester. **Station DMA:** Rochester, NY. **Rank:** 71.

Circulation © 2001 Nielsen. Coverage based on Nielsen study.

Grand Total	Cable TV Households	Non-cable TV Households	Total TV Households
Estimated Station Totals*	343,310	161,290	504,600
Average Weekly Circulation (2001)	240,585	88,443	329,028
Average Daily Circulation (2001)			180,222
Station DMA Total	Cable TV Households	Non-cable TV Households	Total TV Households
Estimated Station Totals*	275,920	116,070	391,990
Average Weekly Circulation (2001)	224,342	80,698	305,040
Average Daily Circulation (2001)			169,320
Other DMA Total	Cable TV Households	Non-cable TV Households	Total TV Households
Estimated Station Totals*	67,390	45,220	112,610
Average Weekly Circulation (2001)	16,243	7,745	23,988
Average Daily Circulation (2001)			10,903

*Estimated station totals are sums of the Nielsen TV and Cable TV household estimates for each county in which the station registers viewing of more than 5% as per the Nielsen Survey Methods.

New York—Rochester

WROC-TV Ch. 8

Network Service: CBS.

Licensee: Nexstar Broadcasting of Rochester LLC, 200 Abington Executive Park, Suite 201, Clarks Summit, PA 18411.

Studio: 201 Humboldt St., Rochester, NY 14610.

Phone: 716-288-8400. **Fax:** 716-288-7679.

E-mail: wroctv@wroctv.com

Web Site: <http://www.wroctv.com>

Technical Facilities: Channel No. 8 (180-186 MHz). Authorized power: 316-kw visual, 48.5-kw aural. Antenna: 505-ft. above av. terrain, 346-ft. above ground, 1026-ft. above sea level.

Latitude 43° 08' 07"
Longitude 77° 35' 02"

Transmitter: Pinnacle Hill, Brighton.

Digital Facilities: Channel No. 45 (656-662 MHz). Power: 891-kw max. visual. Antenna: 433-ft. above av. terrain, 236-ft. above ground.

Latitude 43° 08' 07"
Longitude 77° 35' 02"

FCC Digital File Number: BPCDT-19991020ACB. Granted: March 15, 2001.

Note: Latitude and longitude coordinates shown are based on the North American Datum of 1927 (NAD 27) as currently required by the Mass Media Bureau of the FCC.

Multichannel TV Sound: Stereo only.

Satellite Earth Stations: Harris, 4.5-meter Ku-band; Paraclipse, 3.8-meter C-band; United Satellite Systems, 5-meter Ku-band; Standard Communications receivers.

SNG Mobile Dish: AVL, 1.2-meter Ku-band.

News Services: AP, CBS Newspath, CNN Newsource.

Ownership: Nexstar Broadcasting Group LLC (Group Owner).

Began Operation: June 11, 1949. Sale to present owner by Sunrise Broadcasting Corp. approved by FCC December 9, 1999. Sale to Smith Broadcasting Group dismissed March 31, 1999. Sale to Sunrise Broadcasting Corp. by Smith Broadcasting approved by FCC February 26, 1997. Sale to Smith Broadcasting approved by FCC September 29, 1995 (*Television Digest*, Vol. 35:17, 41). Sale to Television Station Partners by Ziff Corp. approved by FCC January 18, 1983 (Vol. 22:30). Sale to Ziff by Rust Craft Broadcasting approved by FCC March 22, 1979. FCC approved sale May 10, 1978 (Vol. 17:26, 27, 36, 38; 18:20, 31). Sale to Rust Craft Broadcasting by Veterans Broadcasting approved by FCC February 10, 1965 (Vol. 4:39, 46; 5:7). Previous sale to Veterans Broadcasting by Transcontinent TV Corp. approved by FCC November 15, 1961. Sale to Transcontinent by Stromberg-Carlson division of General Dynamics Corp. approved by FCC July 18, 1956 (Vol. 12:24, 29).

Represented (sales): Blair Television.

Represented (legal): Phillips Lytle.

Personnel:

Timothy C. Busch, Vice President & General Manager.

Don Loy, Station Manager.

Marc Jaromin, General Sales Manager.

WROC-TV DOC.-13358 GRANTED: 7/27/61



© 2002 Warren Communications News

John Martin, National Sales Manager.

Bonnie Alaimo, Business Manager.

John Coon, Chief Engineer.

Bob Kirk, News Director.

Highest 30 Sec. Rate: \$2750.

City of License: Rochester. **Station DMA:** Rochester, NY. **Rank:** 71.

Circulation © 2001 Nielsen. Coverage based on Nielsen study.

Grand Total	Cable TV Households	Non-cable TV Households	Total TV Households
Estimated Station Totals*	343,310	151,200	494,510
Average Weekly Circulation (2001)	237,068	85,842	322,909
Average Daily Circulation (2001)			162,235
Station DMA Total	Cable TV Households	Non-cable TV Households	Total TV Households
Estimated Station Totals*	275,920	116,070	391,990
Average Weekly Circulation (2001)	214,624	78,235	292,859
Average Daily Circulation (2001)			148,988
Other DMA Total	Cable TV Households	Non-cable TV Households	Total TV Households
Estimated Station Totals*	67,390	35,130	102,520
Average Weekly Circulation (2001)	22,444	7,606	30,050
Average Daily Circulation (2001)			13,247

*Estimated station totals are sums of the Nielsen TV and Cable TV household estimates for each county in which the station registers viewing of more than 5% as per the Nielsen Survey Methods.

New York—Rochester

WUHF
Ch. 31

Network Service: FOX.

Licensee: BS&L Broadcasting Inc., 5 Old Crown Court, Baltimore, MD 21208.

Studio: 360 East Ave., Rochester, NY 14604.

Phone: 716-232-3700. **Fax:** 716-546-4774.

Web Site: <http://www.foxrochester.com>

Technical Facilities: Channel No. 31 (572-578 MHz). Authorized power: 1200-kw max. & 910-kw horizontal visual, 151-kw max. aural. Antenna: 500-ft. above av. terrain, 345-ft. above ground, 1018-ft. above sea level.

Latitude 43° 08' 07.00"
Longitude 77° 35' 02.50"

Holds CP for change to 5000-kw max. visual, 499-ft. above av. terrain, 305-ft. above ground, 977-ft. above sea level. BPCT-960711KQ.

Transmitter: Pinnacle Hill, Rochester.

Digital Facilities: Channel No. 28 (554-560 MHz). Power: 1000-kw max. visual. Antenna: 531-ft. above av. terrain, 344-ft. above ground.

Latitude 43° 08' 07.00"
Longitude 77° 35' 03.00"

FCC Digital File Number: BPCDT-19991101ACD (pending).

Note: Latitude and longitude coordinates shown are based on the North American Datum of 1927 (NAD 27) as currently required by the Mass Media Bureau of the FCC.

Multichannel TV Sound: Stereo only.

Satellite Earth Stations: MSC, 6-meter C-band; Prodelin, 3.9-meter Ku-band; Scientific-Atlanta, 3.6-meter C-band; DX Engineering, M/A-Corn receivers.

Ownership: Joseph Koff.

Began Operation: January 27, 1980. Sale to Act III Broadcasting by Malrite Communications Group approved by FCC January 23, 1989 (*Television Digest*, Vol. 29:9). Sale to ABRY Communications, later Sullivan Broadcasting approved by FCC December 15, 1995 (Vol. 36:4). Sale from Sullivan to Sinclair Communications Inc. (Vol. 38:9) dismissed by FCC August 20, 1999. Sale to BS&L (Joseph Koff) approved by FCC December 9, 1999.

Represented (sales): Millennium Sales & Marketing.

Represented (legal): Arter & Hadden LLP.

Represented (engineering): Gallagher & Associates, Consulting Radio Engineers.

Personnel:

Mathew Kreiner, Vice President & General Manager.

Don Roberts, Chief Engineer.

Dale Hartnett, Program Director.

Brad Smith, Promotion Director.



© 2002 Warren Communications News

Kitty Henry, Business Manager.

Rates: On request.

City of License: Rochester. **Station DMA:** Rochester, NY. **Rank:** 71.

Circulation © 2001 Nielsen. Coverage based on Nielsen study.

Grand Total	Cable TV Households	Non-cable TV Households	Total TV Households
Estimated Station Totals*	361,090	132,740	493,830
Average Weekly Circulation (2001)	186,270	59,676	245,946
Average Daily Circulation (2001)			102,673
Station DMA Total	Cable TV Households	Non-cable TV Households	Total TV Households
Estimated Station Totals*	275,920	116,070	391,990
Average Weekly Circulation (2001)	170,605	56,087	226,692
Average Daily Circulation (2001)			96,627
Other DMA Total	Cable TV Households	Non-cable TV Households	Total TV Households
Estimated Station Totals*	85,170	16,670	101,840
Average Weekly Circulation (2001)	15,664	3,589	19,254
Average Daily Circulation (2001)			6,046

*Estimated station totals are sums of the Nielsen TV and Cable TV household estimates for each county in which the station registers viewing of more than 5% as per the Nielsen Survey Methods.

New York—Smithtown

WHSI-TV

Ch. 67

(Satellite of WHSE-TV, New York-Newark)

Network Service: HSN.

Licensee: Univision Partnership of New Jersey, 1999 Avenue of the Stars, Suite 3050, Los Angeles, CA 90067.

Studio: See WHSE-TV, New York-Newark, NJ.

Office: 3200 Expressway Dr., Central Islip, NY 11722.

Mailing Address: 390 W. Market St., Newark, NJ 07107.

Phone: 516-582-6700. **Fax:** 516-582-8337.

Technical Facilities: Channel No. 67 (788-794 MHz). Authorized power: 2630-kw max. visual, 263.2-kw max. aural. Antenna: 720-ft. above av. terrain, 656-ft. above ground, 798-ft. above sea level.

Latitude	40°	53'	23"
Longitude	72°	57'	13"

Transmitter: 666 Middle Country Rd., Middle Island.

Digital Facilities: Channel No. 23 (524-530 MHz). Power: 150-kw max. visual. Antenna: 668-ft. above av. terrain, 610-ft. above ground.

Latitude	40°	53'	23"
Longitude	72°	57'	13"

FCC Digital File Number: BPCDT-19991028ADR. Granted: May 31, 2001.

Note: Latitude and longitude coordinates shown are based on the North American Datum of 1927 (NAD 27) as currently required by the Mass Media Bureau of the FCC.

Ownership: Univision Communications Inc. (Group Owner).

Began Operation: November 18, 1973. Left air June 20, 1975. Resumed operation December 15, 1979. Began subscription TV operation January 11, 1980. Sale to Wometco Enterprises Inc. approved by FCC November 18, 1980. Transfer of control to WBC Broadcasting approved by FCC April 16, 1984. Resumed full-time commercial operation June 1, 1985. Sale to USA Broadcasting approved by FCC September 16, 1986 (*Television Digest*, Vol. 26:32). Sale to present owner by USA Broadcasting approved by FCC May 21, 2001.



© 2002 Warren Communications News

Represented (legal): Shaw Pittman.

Personnel:

Lauren Collier, Operations Manager.

Joe Nigro, Chief Engineer.

Rates: On request.

City of License: Smithtown. **Station DMA:** New York. **Rank:** 1.

Nielsen Data: Not available.

New York—Springville

WNGS Ch. 67

Network Service: UPN.

Grantee: Unicorn/Springville, 9279 Dutch Hill Rd., West Valley, NY 14171.

Studio: 9279 Dutch Hill Rd., West Valley, NY 14171.

Phone: 716-942-3000. **Fax:** 716-942-3010.

E-mail: wngstv@wngstv.com

Web Site: <http://www.wngstv.com>

Technical Facilities: Channel No. 67 (788-794 MHz). Authorized power: 5000-kw max. visual. Antenna: 1362-ft. above av. terrain, 1001-ft. above ground, 2749-ft. above sea level.

Latitude	42°	37'	32"
Longitude	78°	37'	18"

Transmitter: SE corner of Center St. & Glenwood-Holland Rd. intersection, Erie County.

Digital Facilities: Channel No. 46 (662-668 MHz). Power: 50-kw max. visual. Antenna: 525-ft. above av. terrain, 154-ft. above ground.

Latitude	42°	24'	16"
Longitude	78°	39'	53"

FCC Digital File Number: BPCDT-19991101AKN (pending).

Note: Latitude and longitude coordinates shown are based on the North American Datum of 1927 (NAD 27) as currently required by the Mass Media Bureau of the FCC.

Ownership: Caroline K. Powley (Group Owner).

Began Operation: December 15, 1996. Sale to Granite Broadcasting Corp. dismissed by FCC April 30, 2001 (*Television Digest*, Vol. 39:47).

Represented (engineering): Ralph Thompson.

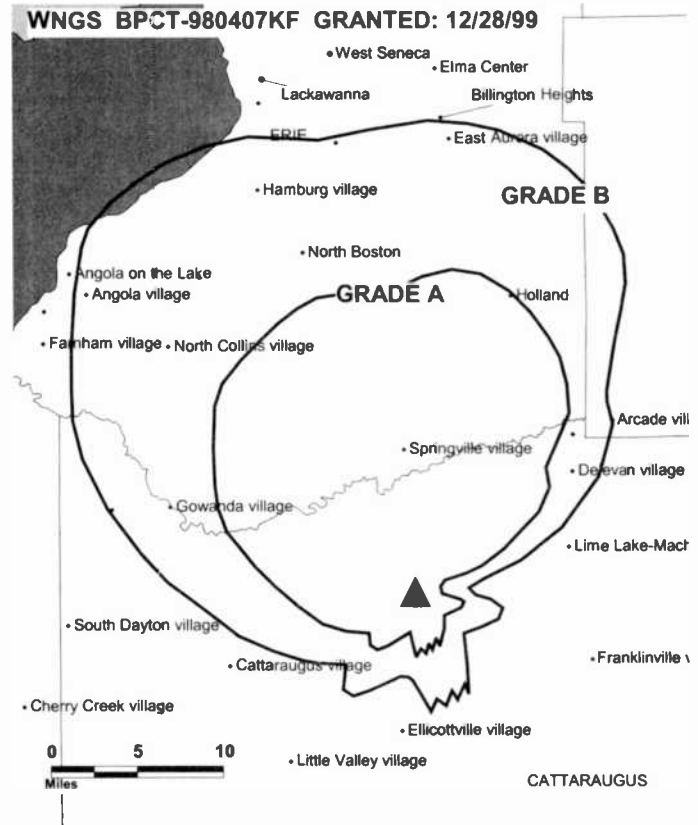
Personnel:

Caroline K. Powley, General Manager.

Michael Trapper, Sales Manager.

Stephen Howe, Promotion & Production Manager.

Highest 30 Sec. Rate: \$150.



© 2002 Warren Communications News

City of License: Springville. **Station DMA:** Buffalo. **Rank:** 47.

Circulation © 2001 Nielsen. Coverage based on Nielsen study.

Grand Total	Cable TV Households	Non-cable TV Households	Total TV Households
Estimated Station Totals*	357,800	0	357,800
Average Weekly Circulation (2001)	47,717	0	47,717
Average Daily Circulation (2001)			9,154
Station DMA Total	Cable TV Households	Non-cable TV Households	Total TV Households
Estimated Station Totals*	357,800	0	357,800
Average Weekly Circulation (2001)	47,717	0	47,717
Average Daily Circulation (2001)			9,154

*Estimated station totals are sums of the Nielsen TV and Cable TV household estimates for each county in which the station registers viewing of more than 5% as per the Nielsen Survey Methods.

New York—Syracuse

WIXT Ch. 9

Network Service: ABC.

Licensee: WIXT-TV Inc., Box 699, East Syracuse, NY 13057.

Studio: 5904 Bridge St., East Syracuse, NY 13057.

Mailing Address: Box 699, East Syracuse, NY 13057.

Phone: 315-446-9999. **Fax:** 315-446-0045; 315-446-9283 (News).

E-mail: wixttv9@aol.com

Web Site: <http://www.wixt.com>

Technical Facilities: Channel No. 9 (186-192 MHz). Authorized power: 79.6-kw visual, 11.8-kw aural. Antenna: 1520-ft. above av. terrain, 964-ft. above ground, 2549-ft. above sea level.

Latitude 42° 56' 42"
Longitude 76° 01' 28"

Transmitter: Sevier & Sweet Rds., Pompey.

Digital Facilities: Channel No. 17 (488-494 MHz). Power: 108-kw max. visual. Antenna: 1344-ft. above av. terrain, 924-ft. above ground.

Latitude 42° 56' 42"
Longitude 76° 01' 28"

FCC Digital File Number: BPCDT-19991101AGL. Granted: May 31, 2001.

Note: Latitude and longitude coordinates shown are based on the North American Datum of 1927 (NAD 27) as currently required by the Mass Media Bureau of the FCC.

Satellite Earth Stations: Andrew, 4.5-meter C-band; Andrew, 7.3-meter C-band; Microdyne, 3.8-meter Ku & C-band; Prodelin, 5-meter C-band; Microdyne receivers.

News Services: AP, UPI.

Ownership: The Ackertey Group (Group Owner).

Began Operation: September 9, 1962. Originally run as a joint operation by ten applicants for the channel. Assignment of CP granted by FCC to a merger of five applicants May 24, 1968. Transfer of control from other applicants to Outlet Co. approved by FCC July 19, 1972 (*Television Digest*, Vol. 11:20; 12:30). Sale to Coca Cola Bottling Co., Larry H. Israel, et al., approved by FCC November 15, 1977 (Vol. 17:24, 36; 18:2). Sale to present owner approved by FCC April 16, 1982 (Vol. 22:7).

Represented (sales): Blair Television.

Represented (legal): Rubin, Winston, Diercks, Harris & Cooke.

Represented (engineering): Denny & Associates PC.

Personnel:

Stephen Kimatian, President, New York Station Group.

Theresa Underwood, Vice President & General Manager.

Richard Bennett, Operations Manager.

Todd Guard, Local Sales Manager.

Sally Stamp, National Sales Manager.

Ronald Lombard, News Director.

Richard Bennett, Program Director.



© 2002 Warren Communications News

John King, Chief Engineer.

Michael Cleland, Production Manager.

Mark Rinefield, Controller.

Vincent Spicola, Promotion Director.

Peg Waterbury, Traffic Manager.

Highest 30 Sec. Rate: \$2500.

City of License: Syracuse. **Station DMA:** Syracuse. **Rank:** 81.

Circulation © 2001 Nielsen. Coverage based on Nielsen study.

Grand Total	Cable TV Households	Non-cable TV Households	Total TV Households
Estimated Station Totals*	402,920	162,900	565,820
Average Weekly Circulation (2001)	243,002	67,872	310,874
Average Daily Circulation (2001)			158,805
Station DMA Total	Cable TV Households	Non-cable TV Households	Total TV Households
Estimated Station Totals*	271,350	90,300	361,650
Average Weekly Circulation (2001)	205,045	56,114	261,159
Average Daily Circulation (2001)			142,054
Other DMA Total	Cable TV Households	Non-cable TV Households	Total TV Households
Estimated Station Totals*	131,570	72,600	204,170
Average Weekly Circulation (2001)	37,957	11,758	49,715
Average Daily Circulation (2001)			16,751

*Estimated station totals are sums of the Nielsen TV and Cable TV household estimates for each county in which the station registers viewing of more than 5% as per the Nielsen Survey Methods.

New York—Syracuse

WNYS-TV Ch. 43

Network Service: WBN.

Licensee: RKM Media Inc., 1000 James St., Syracuse, NY 13203.

Studio: 1000 James St., Syracuse, NY 13203.

Phone: 315-471-4343. **Fax:** 315-471-8889.

Web Site: <http://www.wb43.com>

Technical Facilities: Channel No. 43 (644-650 MHz). Authorized power: 776-kw max. visual. Antenna: 1460-ft. above av. terrain, 1001-ft. above ground, 2621-ft. above sea level.

Latitude 42° 52' 50"
Longitude 76° 11' 59"

Transmitter: Barker Rd. off of Kingsley Rd., Otisco.

Digital Facilities: Channel No. 44 (650-656 MHz). Power: 1000-kw max. visual. Antenna: 1460-ft. above av. terrain, 991-ft. above ground.

Latitude 42° 52' 50"
Longitude 76° 11' 59"

FCC Digital File Number: BPCDT-19991027ADD (pending).

Note: Latitude and longitude coordinates shown are based on the North American Datum of 1927 (NAD 27) as currently required by the Mass Media Bureau of the FCC.

LMA: Local marketing agreement with WSYT (F), Syracuse.

Ownership: RKM Media Inc.

Began Operation: October 1, 1989. James L. Oyster sold to Salt of the Earth Broadcasting Corp. approved by FCC, 1993. Sale to Metro TV Inc. from Salt of the Earth Broadcasting Corp. approved by FCC July 11, 1994. Assignment of license to RKM Media from Metro TV Inc. approved by FCC August 15, 1995.

Represented (sales): Millennium Sales & Marketing.

Represented (legal): Fletcher, Heald & Hildreth PLC.

Personnel:

Ron Phillips, President.

Aaron Olander, Group Manager.

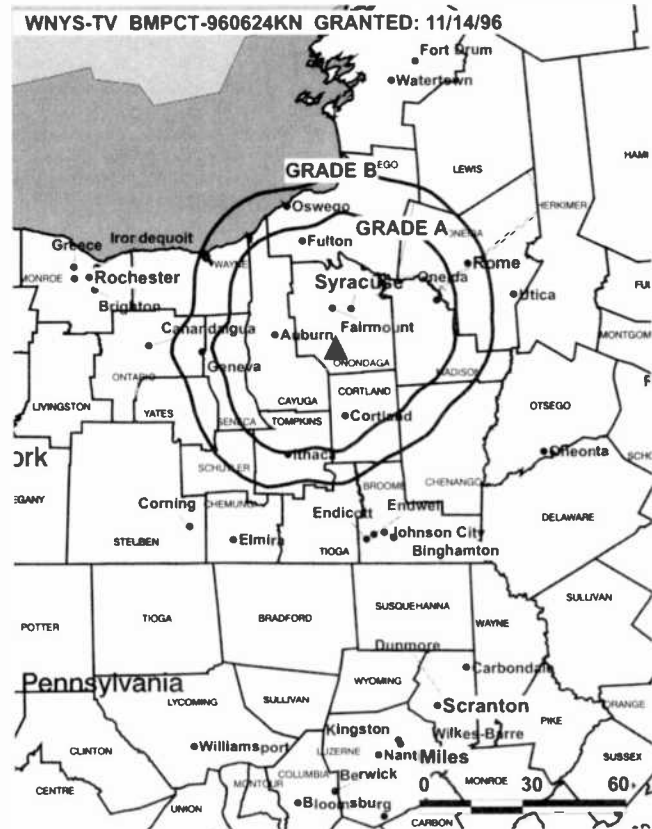
Donald O'Connor, General Sales Manager.

Kyrsten Bellen, National Sales Manager.

Rebeca Walsh, Program Director.

Ed Sautter, Promotion Director.

Maureen Augenbaum, Business Manager.



© 2002 Warren Communications News

Rates: On request.

City of License: Syracuse. **Station DMA:** Syracuse. **Rank:** 81.

Circulation © 2001 Nielsen. Coverage based on Nielsen study.

Grand Total	Cable TV Households	Non-cable TV Households	Total TV Households
Estimated Station Totals*	292,310	127,530	419,840
Average Weekly Circulation (2001)	99,518	28,244	127,762
Average Daily Circulation (2001)			41,014
Station DMA Total	Cable TV Households	Non-cable TV Households	Total TV Households
Estimated Station Totals*	271,350	90,300	361,650
Average Weekly Circulation (2001)	96,514	24,675	121,189
Average Daily Circulation (2001)			39,680
Other DMA Total	Cable TV Households	Non-cable TV Households	Total TV Households
Estimated Station Totals*	20,960	37,230	58,190
Average Weekly Circulation (2001)	3,004	3,569	6,574
Average Daily Circulation (2001)			1,334

*Estimated station totals are sums of the Nielsen TV and Cable TV household estimates for each county in which the station registers viewing of more than 5% as per the Nielsen Survey Methods.

New York—Syracuse

WSPX-TV Ch. 56

Network Service: PAX.

Grantee: Paxson Communications of Syracuse 56 Inc., 601 Clearwater Park Rd., West Palm Beach, FL 33401.

Studio: 6508-B Basile Rowe, East Syracuse, NY 13057.

Phone: 315-432-5656. **Fax:** 315-463-5574.

Technical Facilities: Channel No. 56 (722-728 MHz). Authorized power: 5000-kw max. visual. Antenna: 1242-ft. above av. terrain, 1151-ft. above ground, 1723-ft. above sea level.

Latitude 43° 18' 18"
Longitude 76° 03' 00"

Transmitter: E side of Grannis Rd., 1.9-mi. N of West Monroe.

FCC Proposed Digital Channel Number: Ch. 56.

Note: Latitude and longitude coordinates shown are based on the North American Datum of 1927 (NAD 27) as currently required by the Mass Media Bureau of the FCC.

Ownership: Paxson Communications Corp.

Began Operation: December 30, 1998. Sale of remaining 51% to Paxson Communications Corp. from Syracuse Minority TV Inc. (Herbert Washington, et al.) approved by FCC April 29, 1999.

Represented (legal): Bechtel & Cole, Chartered.

Represented (engineering): Mullaney Engineering Inc.

Personnel:

Charmaine Ushkow, General Manager.

Bill Barber, Chief Engineer.

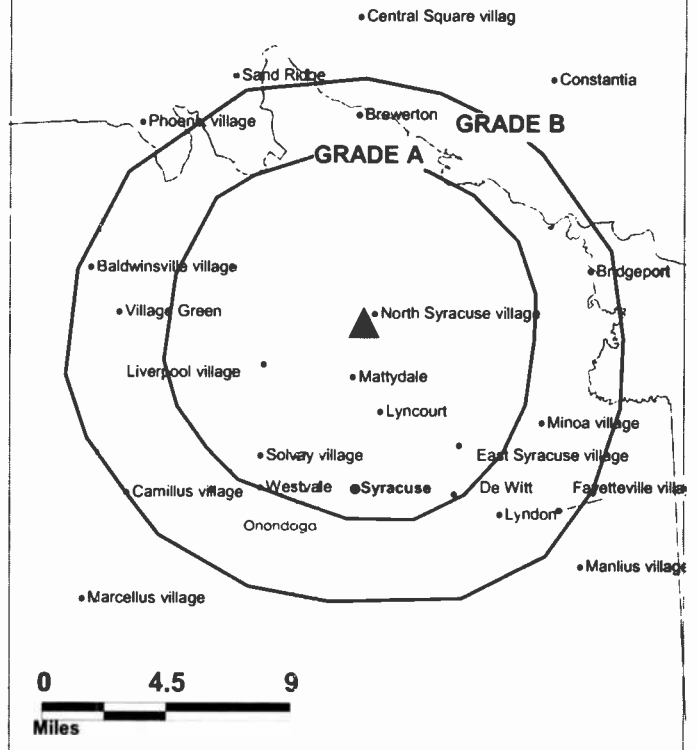
Margo McCaffery, Business Manager.

James Januszka, Traffic Manager.

Lynne Elmer, Public Affairs Director.

City of License: Syracuse. **Station DMA:** Syracuse. **Rank:** 81.

WSPX-TV BPCT-941020KH GRANTED: 4/21/1997



© 2002 Warren Communications News

Circulation © 2001 Nielsen. Coverage based on Nielsen study.

Grand Total	Cable TV Households	Non-cable TV Households	Total TV Households
Estimated Station Totals*	247,860	99,780	347,640
Average Weekly Circulation (2001)	49,762	15,361	65,123
Average Daily Circulation (2001)			20,087
Station DMA Total	Cable TV Households	Non-cable TV Households	Total TV Households
Estimated Station Totals*	238,820	77,980	316,800
Average Weekly Circulation (2001)	48,049	14,079	62,128
Average Daily Circulation (2001)			19,591
Other DMA Total	Cable TV Households	Non-cable TV Households	Total TV Households
Estimated Station Totals*	9,040	21,800	30,840
Average Weekly Circulation (2001)	1,713	1,282	2,995
Average Daily Circulation (2001)			496

*Estimated station totals are sums of the Nielsen TV and Cable TV household estimates for each county in which the station registers viewing of more than 5% as per the Nielsen Survey Methods.

New York—Syracuse

WSYT
Ch. 68

Network Service: FOX.

Licensee: Sinclair Communications Inc., 10706 Beaver Dam Rd., Cockeysville, MD 21030.

Studio: 1000 James St., Syracuse, NY 13203-2704.

Phone: 315-472-6800. **Fax:** 315-471-8889.

Web Site: <http://www.wsy68.com>

Technical Facilities: Channel No. 68 (794-800 MHz). Authorized power: 1000-kw max. & 1000-kw horizontal visual. Antenna: 1460-ft. above av. terrain, 1001-ft. above ground, 2621-ft. above sea level.

Latitude 42° 52' 50"
Longitude 76° 11' 59"

Transmitter: Barker St. & Kingsley Rd., Otisco Twp.

Digital Facilities: Channel No. 19 (500-506 MHz). Power: 621-kw max. visual. Antenna: 1460-ft. above av. terrain, 991-ft. above ground, 2621-ft. above sea level.

Latitude 42° 52' 50"
Longitude 76° 12' 00"

FCC Digital File Number: BPCDT-19991029ADL (pending).

Note: Latitude and longitude coordinates shown are based on the North American Datum of 1927 (NAD 27) as currently required by the Mass Media Bureau of the FCC.

Multichannel TV Sound: Stereo and separate audio program.

Satellite Earth Stations: Scientific-Atlanta, 3.2-meter C-band; Scientific-Atlanta, 4.5-meter C-band; Scientific-Atlanta, 7-meter C-band; DX Antenna, Microdyne, Scientific-Atlanta receivers.

LMA: Local marketing agreement with WNYS-TV (U,W), Syracuse.

Ownership: Sinclair Broadcast Group Inc. (Group Owner).

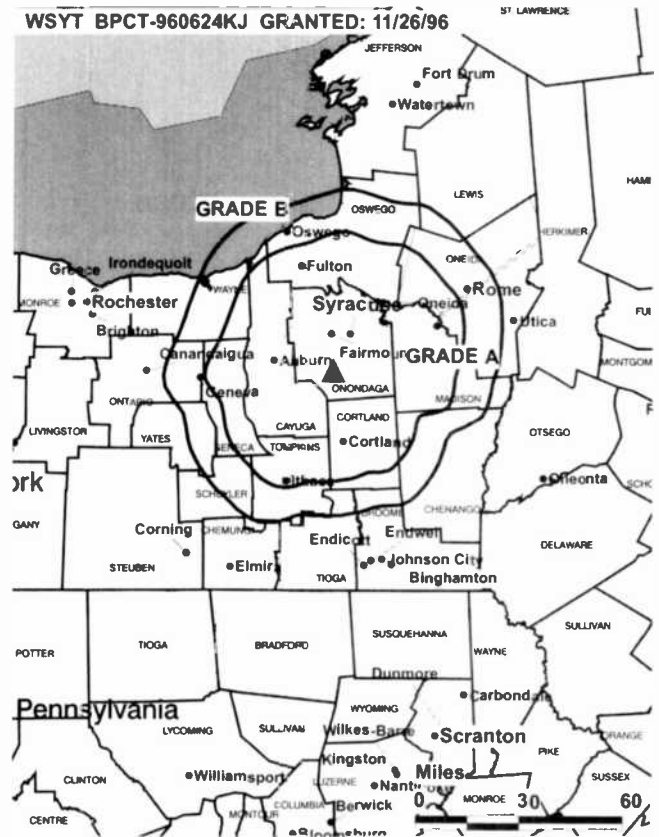
Began Operation: February 15, 1986. Operated part-time until April 5, 1987. Sale to Max Media Properties LLC by Thomas Flatley approved by FCC June 8, 1990. Sale to present owner from Max Media Properties LLC approved by FCC June 26, 1998 (*Television Digest*, Vol. 37:49).

Represented (sales): Millennium Sales & Marketing.

Personnel:

- Aaron Olander, Group Manager.
- Donald J. O'Connor, General Sales Manager.
- Kyrsten Bellen, National Sales Manager.
- Ed Kampf, Local Sales Manager.
- Rebecca Walsh, Program Coordinator.
- James Kirwan, Promotion Director.

WSYT BPCT-960624KJ GRANTED: 11/26/96



© 2002 Warren Communications News

Maureen Augenbaum, Business Manager.

Peter Spartano, Creative Services Director.

Rates: On request.

City of License: Syracuse. **Station DMA:** Syracuse. **Rank:** 81.

Circulation © 2001 Nielsen. Coverage based on Nielsen study.

Grand Total	Cable TV Households	Non-cable TV Households	Total TV Households
Estimated Station Totals*	332,540	127,530	460,070
Average Weekly Circulation (2001)	157,489	33,166	190,655
Average Daily Circulation (2001)			64,389
Station DMA Total	Cable TV Households	Non-cable TV Households	Total TV Households
Estimated Station Totals*	271,350	90,300	361,650
Average Weekly Circulation (2001)	144,715	29,884	174,599
Average Daily Circulation (2001)			60,026
Other DMA Total	Cable TV Households	Non-cable TV Households	Total TV Households
Estimated Station Totals*	61,190	37,230	98,420
Average Weekly Circulation (2001)	12,773	3,282	16,056
Average Daily Circulation (2001)			4,363

*Estimated station totals are sums of the Nielsen TV and Cable TV household estimates for each county in which the station registers viewing of more than 5% as per the Nielsen Survey Methods.

New York—Syracuse

WTVH
Ch. 5

Network Service: CBS.

Licensee: WTVH License Inc., 980 James St., Syracuse, NY 13203.

Studio: 980 James St., Syracuse, NY 13203.

Phone: 315-425-5555. **Fax:** 315-425-5513.

E-mail: wtvh@wtvh.com

Web Site: http://www.wtvh.com

Technical Facilities: Channel No. 5 (76-82 MHz). Authorized power: 100-kw visual, 20-kw aural. Antenna: 950-ft. above av. terrain, 556-ft. above ground, 1914-ft. above sea level.

Latitude 42° 57' 19.00"
Longitude 76° 06' 34.00"

Transmitter: 3791 Sentinel Heights Rd., 0.32-mi. E & 0.34-mi. N of Sentinel Heights. & Jim Bull Rds.

Digital Facilities: Channel No. 47 (668-674 MHz). Power: 1000-kw max. visual. Antenna: 849-ft. above av. terrain, 566-ft. above ground.

Latitude 42° 56' 39.80"
Longitude 76° 07' 08.30"

FCC Digital File Number: BPCDT-19991027ACR (pending).

Note: Latitude and longitude coordinates shown are based on the North American Datum of 1927 (NAD 27) as currently required by the Mass Media Bureau of the FCC.

Satellite Earth Stations: Antenna Technology, 7-meter C-band; Scientific-Atlanta, 4.6-meter C-band; Scientific-Atlanta, 7-meter C-band; Vertex, 4.6-meter Ku-band; Scientific-Atlanta, Simulcast receivers.

News Services: AP, UPI.

Ownership: Granite Broadcasting Corp. (Group Owner).

Began Operation: December 1, 1948. Sale to Granite Broadcasting Corp. approved by FCC August 9, 1993 (*Television Digest*, Vol. 33:26, 29; 34:1).

Represented (sales): Harrington, Righter & Parsons Inc.

Represented (legal): Bond, Schoeneck & King.

Personnel:

Gary Wordlaw, President & General Manager.

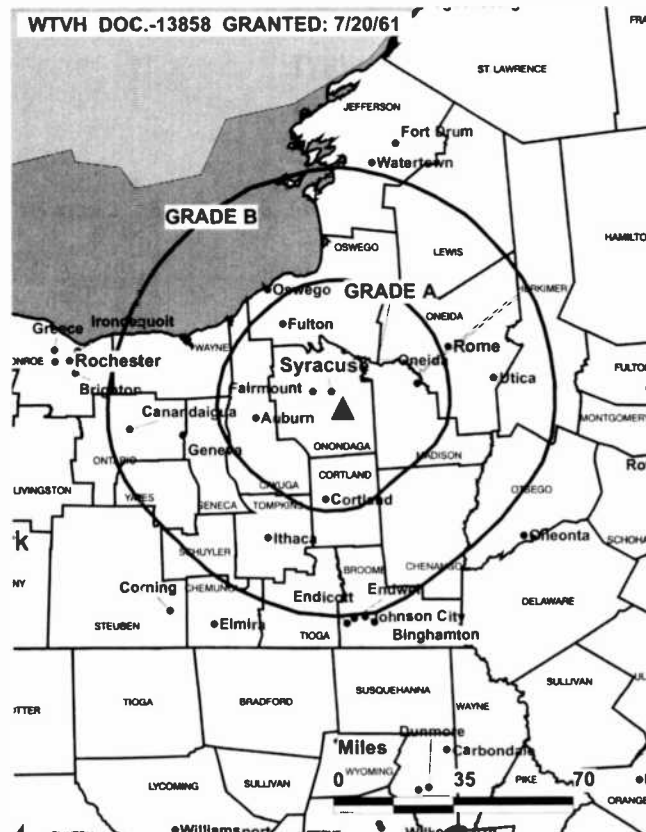
Dennis Holland, General Sales Manager.

Cindy Kordek, Local Sales Manager.

Toni Rhodes, National Sales Manager.

Loren Tobia, News Director.

Al Gillett, Chief Engineer.



© 2002 Warren Communications News

Vikki Hooper, Business Manager.

Highest 30 Sec. Rate: \$2200.

City of License: Syracuse. **Station DMA:** Syracuse. **Rank:** 81.

Circulation © 2001 Nielsen. Coverage based on Nielsen study.

Grand Total	Cable TV Households	Non-cable TV Households	Total TV Households
Estimated Station Totals*	400,080	176,400	576,480
Average Weekly Circulation (2001)	251,552	68,284	319,836
Average Daily Circulation (2001)			152,643
Station DMA Total	Cable TV Households	Non-cable TV Households	Total TV Households
Estimated Station Totals*	271,350	90,300	361,650
Average Weekly Circulation (2001)	199,636	54,974	254,611
Average Daily Circulation (2001)			126,360
Other DMA Total	Cable TV Households	Non-cable TV Households	Total TV Households
Estimated Station Totals*	128,730	86,100	214,830
Average Weekly Circulation (2001)	51,916	13,310	65,225
Average Daily Circulation (2001)			26,282

*Estimated station totals are sums of the Nielsen TV and Cable TV household estimates for each county in which the station registers viewing of more than 5% as per the Nielsen Survey Methods.

New York—Utica

WFXV
Ch. 33

Network Service: FOX.

Licensee: Quorum of Utica License LLC, 18 Newbury St., Boston, MA 02116.

Studio: 6878 Greenfield Rd., Rome, NY 13440.

Phone: 315-337-3300. **Fax:** 315-337-1862.

Technical Facilities: Channel No. 33 (584-590 MHz). Authorized power: 854-kw max. visual. Antenna: 633-ft. above av. terrain, 157-ft. above ground, 1532-ft. above sea level.

Latitude 43° 02' 14"
Longitude 75° 26' 40"

Transmitter: Prospect Hill, Skyline Dr., Kirkland.

Digital Facilities: Channel No. 27 (548-554 MHz). Power: 688-kw max. visual. Antenna: 1420-ft. above av. terrain, 984-ft. above ground.

Latitude 43° 02' 14"
Longitude 75° 26' 40"

FCC Digital File Number: BPCDT-19991029AIE (pending).

Note: Latitude and longitude coordinates shown are based on the North American Datum of 1927 (NAD 27) as currently required by the Mass Media Bureau of the FCC.

News Service: INN.

Ownership: Quorum Broadcast Holdings Inc.

Began Operation: December 9, 1986. Sale to present owner by Mohawk Valley Broadcasting approved by FCC May 7, 1996.

Represented (sales): Millennium Sales & Marketing.

Represented (legal): Arter & Hadden LLP.

Personnel:

Don Gragg, Vice President & General Manager.

Wendy Gragg, Sales Director.

Bob Glass, Chief Engineer.

Jennifer Maraclon, Program Director.

Frank Guarnieri, Business Manager.

Rich Lewis, Creative Services Director.

Rates: On request.

City of License: Utica. **Station DMA:** Utica. **Rank:** 168.



© 2002 Warren Communications News

Circulation © 2001 Nielsen. Coverage based on Nielsen study.

Grand Total	Cable TV Households	Non-cable TV Households	Total TV Households
Estimated Station Totals*	141,490	33,260	174,750
Average Weekly Circulation (2001)	50,810	8,877	59,688
Average Daily Circulation (2001)			20,103
Station DMA Total	Cable TV Households	Non-cable TV Households	Total TV Households
Estimated Station Totals*	76,310	15,820	92,130
Average Weekly Circulation (2001)	35,649	4,694	40,343
Average Daily Circulation (2001)			13,731
Other DMA Total	Cable TV Households	Non-cable TV Households	Total TV Households
Estimated Station Totals*	65,180	17,440	82,620
Average Weekly Circulation (2001)	15,162	4,183	19,345
Average Daily Circulation (2001)			6,372

*Estimated station totals are sums of the Nielsen TV and Cable TV household estimates for each county in which the station registers viewing of more than 5% as per the Nielsen Survey Methods.

New York—Utica

WKTV
Ch. 2

Network Service: NBC.

Licensee: Smith TV of New York Inc., Box 2, Utica, NY 13503.

Studio: 5936 Smith Hill Rd., Utica, NY 13502.

Mailing Address: Box 2, Utica, NY 13502.

Phone: 315-733-0404. **Fax:** 315-793-3498.

E-mail: newslink2@wktv.com

Web Site: <http://www.wktv.com>

Technical Facilities: Channel No. 2 (54-60 MHz). Authorized power: 34.7-kw visual, 6.9-kw aural. Antenna: Directional, 1380-ft. above av. terrain, 1065-ft. above ground, 2381-ft. above sea level.

Latitude 43° 06' 09"
Longitude 74° 56' 27"

Transmitter: Near Middleville.

Digital Facilities: Channel No. 29 (560-566 MHz). Power: 131-kw max. visual. Antenna: 1319-ft. above av. terrain, 955-ft. above ground.

Latitude 43° 06' 09"
Longitude 74° 56' 27"

FCC Digital File Number: BPCDT-19991029ABQ. Granted: June 2, 2000.

Note: Latitude and longitude coordinates shown are based on the North American Datum of 1927 (NAD 27) as currently required by the Mass Media Bureau of the FCC.

Multichannel TV Sound: Stereo only.

Satellite Earth Station: Harris, 6-meter; Harris receivers.

News Service: AP.

Ownership: Smith Television of New York Inc. (Group Owner); Harron Television Holdings (Group Owner).

Began Operation: December 1, 1949. Sale to Harron Communications Corp. by Kallet Theatres principals approved by FCC December 30, 1958 (*Television Digest*, Vol. 14:45, 46, 49; 15:1). Transfer of control to Smith Television of New York Inc. approved by FCC May 27, 1992.

Represented (sales): Continental Television Sales.

Represented (legal): Hogan & Hartson LLP.

Personnel:

Robert N. Smith, President.

Stephen P. Merren, Vice President & General Manager.

Frank Abbadessa, Local Sales Manager.

Dane Kistner, Chief Engineer.

Vic Veters, News Director.

Tom Coyne, Program Director.



© 2002 Warren Communications News

Tom Erskine, Promotion & Production Director.

Ken McCoy, Business Manager.

Highest 30 Sec. Rate: \$2000.

City of License: Utica. **Station DMA:** Utica. **Rank:** 168.

Circulation © 2001 Nielsen. Coverage based on Nielsen study.

Grand Total	Cable TV Households	Non-cable TV Households	Total TV Households
Estimated Station Totals*	156,330	61,770	218,100
Average Weekly Circulation (2001)	82,474	20,363	102,837
Average Daily Circulation (2001)			64,106
Station DMA Total	Cable TV Households	Non-cable TV Households	Total TV Households
Estimated Station Totals*	76,310	22,760	99,070
Average Weekly Circulation (2001)	63,867	13,372	77,239
Average Daily Circulation (2001)			50,990
Other DMA Total	Cable TV Households	Non-cable TV Households	Total TV Households
Estimated Station Totals*	80,020	39,010	119,030
Average Weekly Circulation (2001)	18,607	6,991	25,597
Average Daily Circulation (2001)			13,116

*Estimated station totals are sums of the Nielsen TV and Cable TV household estimates for each county in which the station registers viewing of more than 5% as per the Nielsen Survey Methods.

New York—Utica-Rome

WUTR
Ch. 20

(Affiliated with WIXT, Syracuse, NY)

Network Service: ABC.

Licensee: Central NY News Inc., 1155 Connecticut Ave. NW, 6th Floor, Washington, DC 20036.

Studio: 5956 Smith Hill Rd., Utica, NY 13502.

Mailing Address: Box 20, Utica, NY 13503.

Phone: 315-797-5220. **Fax:** 315-797-5409.

E-mail: wutr20@borg.com

Web Site: <http://www.wutr.com>

Technical Facilities: Channel No. 20 (506-512 MHz). Authorized power: 1156-kw max. & 748-kw horizontal visual, 115.6-kw max. & 74.8-kw horizontal aural. Antenna: 798-ft. above av. terrain, 427-ft. above ground, 1643-ft. above sea level.

Latitude 43° 08' 43"
Longitude 75° 10' 35"

Transmitter: Atop Smith Hill, approx. 2-mi. NE of Utica city limits.

Digital Facilities: Channel No. 30 (566-572 MHz). Power: 50-kw max. visual. Antenna: 780-ft. above av. terrain, 409-ft. above ground.

Latitude 42° 58' 35"
Longitude 75° 02' 08"

FCC Digital File Number: BPCDT-19991027ACO (pending).

Note: Latitude and longitude coordinates shown are based on the North American Datum of 1927 (NAD 27) as currently required by the Mass Media Bureau of the FCC.

Satellite Earth Stations: Andrew, 4.5-meter C-band; United Satellite Systems, 5-meter C-band; AvanteK, Scientific-Atlanta receivers.

News Service: AP.

Ownership: The Ackerley Group (Group Owner).

Began Operation: February 28, 1970. Sale to Park Acquisition Inc. approved by FCC March 27, 1995. Sale to Media General Inc. approved by FCC November 22, 1996. (Television Digest, Vol. 36:31, 37:2). Sale to Utica Television Partners LLC by Media General Inc. approved by FCC June 18, 1997. (Vol. 37:28). Sale to present owners by Utica Television Partners LLC approved by FCC January 11, 2000.

Represented (sales): Blair Television.

Represented (legal): Wiley, Rein & Fielding.

Personnel:

Barbara Roberts, General Manager.

Douglas Flanagan, Program Director.

John Swann, News Director.

WUTR BPCT-790426KG GRANTED: 5/30/80



© 2002 Warren Communications News

Robert Hajec, Chief Engineer.

Rates: On request.

City of License: Utica. **Station DMA:** Utica. **Rank:** 168.

Circulation © 2001 Nielsen. Coverage based on Nielsen study.

Grand Total	Cable TV Households	Non-cable TV Households	Total TV Households
Estimated Station Totals*	134,690	30,970	165,660
Average Weekly Circulation (2001)	61,710	9,575	71,285
Average Daily Circulation (2001)			33,374
Station DMA Total	Cable TV Households	Non-cable TV Households	Total TV Households
Estimated Station Totals*	76,310	22,760	99,070
Average Weekly Circulation (2001)	50,987	6,972	57,959
Average Daily Circulation (2001)			28,386
Other DMA Total	Cable TV Households	Non-cable TV Households	Total TV Households
Estimated Station Totals*	58,380	8,210	66,590
Average Weekly Circulation (2001)	10,723	2,603	13,326
Average Daily Circulation (2001)			4,988

*Estimated station totals are sums of the Nielsen TV and Cable TV household estimates for each county in which the station registers viewing of more than 5% as per the Nielsen Survey Methods.

New York—Carthage-Watertown

WWNY-TV Ch. 7

Network Service: CBS.

Licensee: United Communications Corp., 120 Arcade St., Watertown, NY 13601.

Studio: 120 Arcade St., Watertown, NY 13601.

Phone: 315-788-3800. **Fax:** 315-782-7468.

E-mail: wwny@wwnytv.com

Web Site: <http://www.wwnytv.com>

Technical Facilities: Channel No. 7 (174-180 MHz). Authorized power: 316-kw visual, 47-kw aural. Antenna: 720-ft. above av. terrain, 574-ft. above ground, 1696-ft. above sea level.

Latitude 43° 57' 16"
Longitude 75° 43' 45"

Holds CP for change to 725-ft. above av. terrain, 541-ft. above ground, 1663-ft. above sea level. BPC-890619KF.

Transmitter: Champion Rd., 6-mi. W of Carthage & 9-mi. E of Watertown.

Digital Facilities: Channel No. 35 (596-602 MHz). Power: 5-kw max. visual. Antenna: 655-ft. above av. terrain, 482-ft. above ground.

Latitude 43° 57' 15"
Longitude 75° 43' 45"

FCC Digital File Number: BPCDT-19991028ADN (pending).

Note: Latitude and longitude coordinates shown are based on the North American Datum of 1927 (NAD 27) as currently required by the Mass Media Bureau of the FCC.

Satellite Earth Station: Microdyne, C-band; Scientific-Atlanta receivers.

LMA: Local marketing agreement with WYNF-LP, Watertown.

Ownership: United Communications Corp. (Group Owner).

Began Operation: October 22, 1954. Sale to present owner by Johnson Newspaper Corp. approved by FCC May 11, 1981.

Represented (sales): Continental Television Sales.

Represented (legal): Wood & Brinton.

Represented (engineering): Moffet, Larson & Johnson Inc. (MLJ); Cavell, Mertz & Davis Inc.

Personnel:

Cathy Pircsuk, Station Manager.

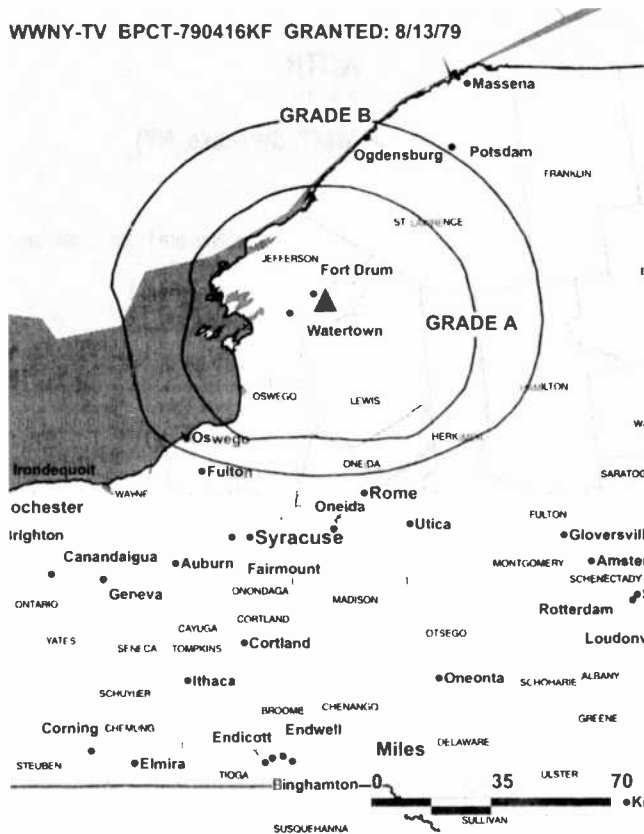
Charles Cusimano, General Sales Manager.

Pat Powers, Local Sales Manager.

Kim Randolph, Broadcast Operations Director.

Scott Atkinson, News Director.

WWNY-TV BPCT-790416KF GRANTED: 8/13/79



© 2002 Warren Communications News

Kelley Shepard, Promotion Director.

Don Rohr, Engineering Director.

Robin Davis, Business Manager.

James Corbin, Program Director.

Highest 30 Sec. Rate: \$500.

Rates: On request.

City of License: Carthage. **Station DMA:** Watertown. **Rank:** 176.

Circulation © 2001 Nielsen Coverage based on Nielsen study.

Grand Total	Cable TV Households	Non-cable TV Households	Total TV Households
Estimated Station Totals*	61,920	22,280	84,200
Average Weekly Circulation (2001)	52,503	13,842	66,345
Average Daily Circulation (2001)			43,610
Station DMA Total	Cable TV Households	Non-cable TV Households	Total TV Households
Estimated Station Totals*	61,920	22,280	84,200
Average Weekly Circulation (2001)	52,503	13,842	66,345
Average Daily Circulation (2001)			43,610

*Estimated station totals are sums of the Nielsen TV and Cable TV household estimates for each county in which the station registers viewing of more than 5% as per the Nielsen Survey Methods

New York—Watertown

WWTI
Ch. 50

Network Service: ABC.

Licensee: Central NY News Inc., 1155 Connecticut Ave. NW, 6th Floor, Washington, DC 20036.

Studio: 1222 Arsenal St., Watertown, NY 13601.

Mailing Address: Box 6250, Watertown, NY 13601.

Phone: 315-785-8850. **Fax:** 315-785-0127.

E-mail: david@wwti50.com

Web Site: http://www.wwti50.com

Technical Facilities: Channel No. 50 (686-692 MHz). Authorized power: 1000-kw max. visual, 100-kw max. aural. Antenna: 1268-ft. above av. terrain, 975-ft. above ground, 2470-ft. above sea level.

Latitude 43° 52' 47"
Longitude 75° 43' 11"

Transmitter: Hayes Rd., near Denmark.

Digital Facilities: Channel No. 21 (512-518 MHz). Power: 56.5-kw max. visual. Antenna: 1106-ft. above av. terrain, 820-ft. above ground.

Latitude 43° 52' 47"
Longitude 75° 43' 12"

FCC Digital File Number: BPCDT-19991029ABH. Granted: February 12, 2001.

Note: Latitude and longitude coordinates shown are based on the North American Datum of 1927 (NAD 27) as currently required by the Mass Media Bureau of the FCC.

Ownership: The Ackerley Group (Group Owner).

Began Operation: January 3, 1988. Sale to present owner by Smith Broadcasting Group Inc. approved by FCC April 18, 2000. Transfer of control of Watertown Television Corp. to Smith Broadcasting Group Inc. by Desert Communications approved by FCC March 29, 1996. Transfer of control to Desert Communications V from Watertown Television Corp., Debtor-in-Possession granted by FCC August 18, 1992. Sale to Watertown Television Corp. by Craig L. Fox, et al., approved by FCC June 22, 1990. Control of Watertown Television Corp. transferred to Smith Broadcasting Group Inc. by Desert Communications. FCC approved transfer March 29, 1996. Sale to present owner by Smith Broadcasting Group Inc. approved by FCC April 18, 2000.

Represented (sales): Settel Inc.; Canadian Communications Co.

Personnel:

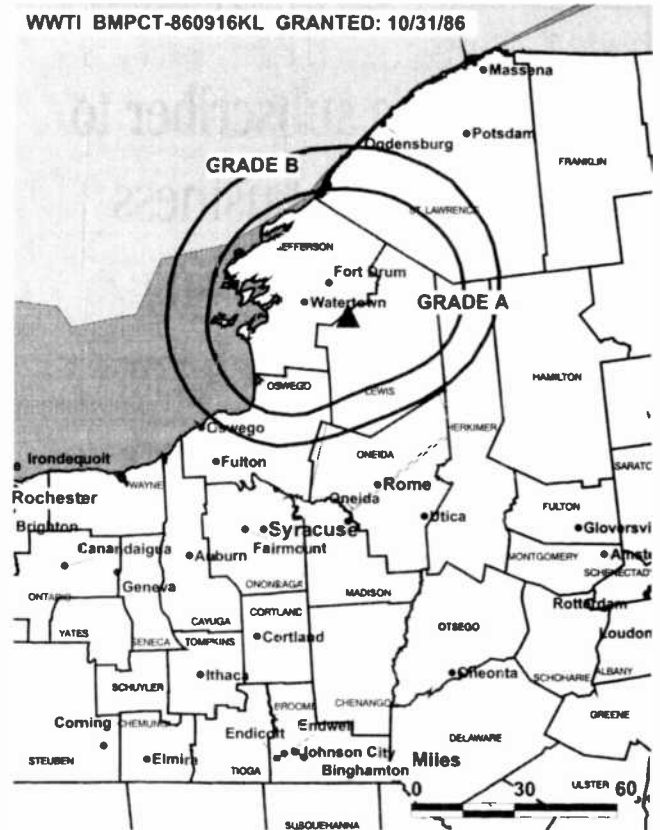
David J. Males, General Manager.

Bill Doyle, Local Sales Manager.

Keith Rudes, Chief Engineer.

Bill Hart, News Director.

WWTI BMPCT-860916KL GRANTED: 10/31/86



© 2002 Warren Communications News

Bobby Walker, Creative Services Director.

Debbie Matusiak, Traffic Manager.

Rates: On request.

City of License: Watertown. **Station DMA:** Watertown. **Rank:** 176.

Circulation © 2001 Nielsen. Coverage based on Nielsen study.

Grand Total:	Cable TV Households	Non-cable TV Households	Total TV Households
Estimated Station Totals*	61,920	22,280	84,200
Average Weekly Circulation (2001)	38,605	5,761	44,366
Average Daily Circulation (2001)			19,248

Station DMA Total	Cable TV Households	Non-cable TV Households	Total TV Households
Estimated Station Totals*	61,920	22,280	84,200
Average Weekly Circulation (2001)	38,605	5,761	44,366
Average Daily Circulation (2001)			19,248

*Estimated station totals are sums of the Nielsen TV and Cable TV household estimates for each county in which the station registers viewing of more than 5% as per the Nielsen Survey Methods.

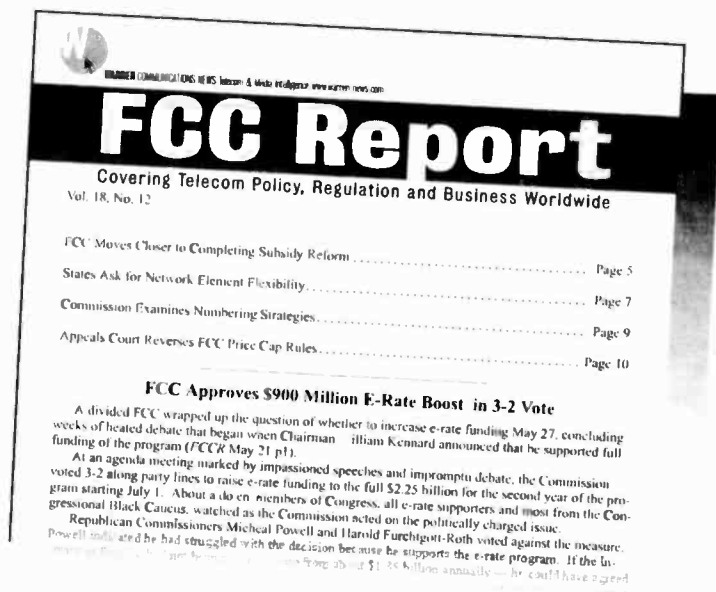
Become a subscriber to the biweekly business publication focusing on the federal telecom policy and regulation...

...from the publishers of the daily record of telecommunications, *Communications Daily*...

FCC Report offers you—in one easy-to-read issue every other week—intensive coverage of federal telecom policy and regulation. It provides you with critical analysis and on-the-spot regulatory reports covering the FCC and Capitol Hill. *Each issue helps you zero in on the crucial relationships between public policy, regulatory action and the day-to-day activities of the telecom marketplace.* Detailed FCC proceedings give you a picture of how political forces shape the world in which your business competes.

Increase your competitive advantage...

Required reading in many offices at local and long-distance telephone companies, state attorneys general, public utility commissions, law and investment firms, **FCC Report** is designed to help you increase your personal and business competitive advantage. Because the FCC's regulatory power affects every segment of the telecommunications industry, your industry--a single FCC ruling could affect your job and the way you do business. Reading **FCC Report** will arm you with up-to-date summaries of FCC activity...and analysis of what that activity really means. With **FCCR**, you get the reliable briefings at a very affordable price.



Get the business intelligence you need...

You'll follow the key courts with easy-to-read summaries of current legal developments. Many issues of **FCC Report** include charts that detail a variety of FCC news, including comment filings, tariff proposals and court decisions. In addition, **FCCR** covers the key state regulation activity that so often informs federal rulemaking. Many readers find particular benefit from each issue's compilation of **FCC Briefs**, a consolidated overview of actions at FCC bureaus that are often overlooked in other publications. And since **FCC Report** is tailored to fit the hectic pace of telecommunications professionals, it is designed to be read quickly--to help you spend less time gathering information and more time using what you've found.

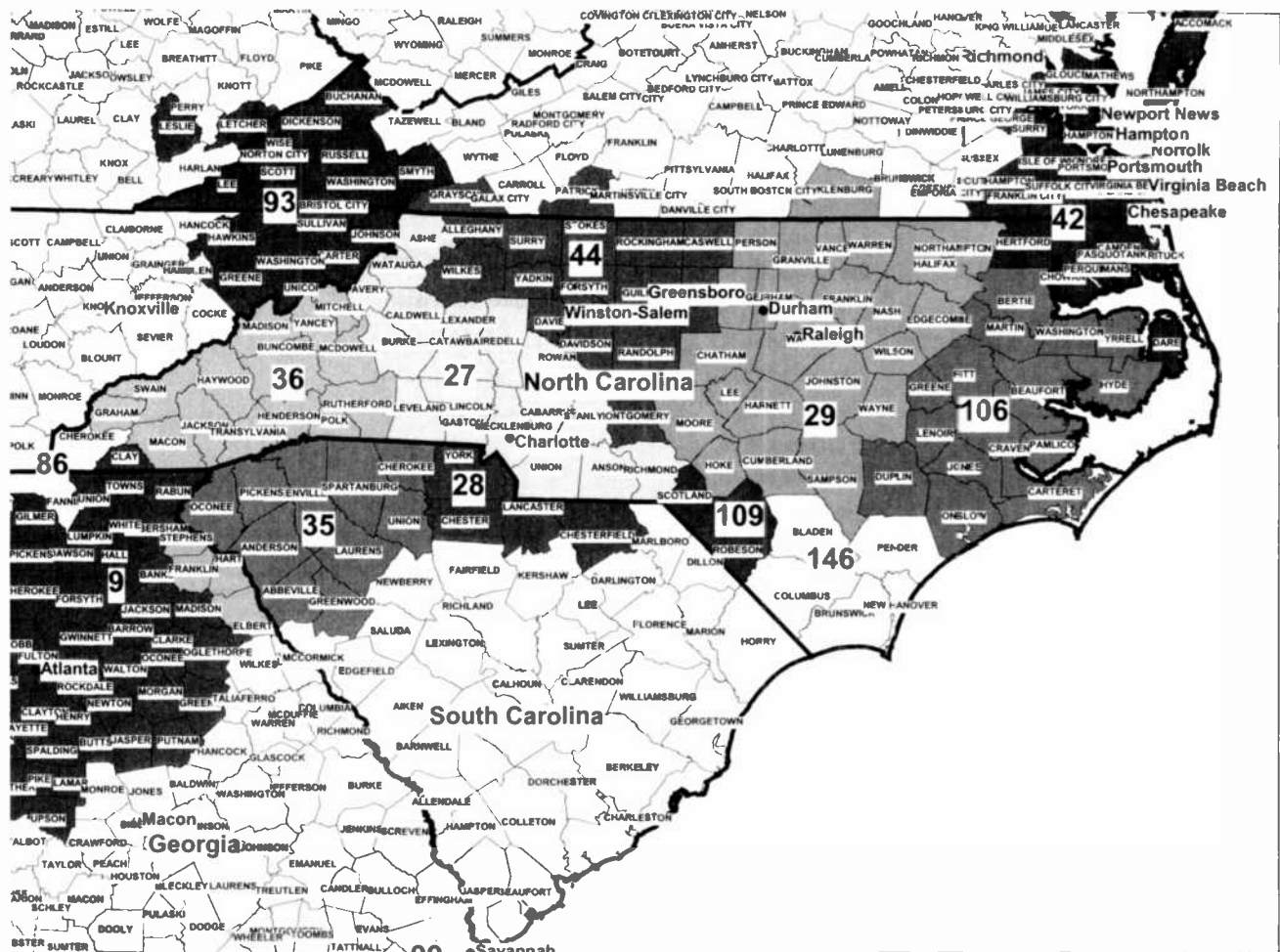
Become a subscriber NOW...

Important events are taking place as you read this--there's no time like the present to sign on for **FCC Report**. Order today!

Reporting the Future Since 1945



Warren Communications News
 2115 Ward Court, NW/ Washington DC 20037
 PHONE: 800-771-9202/FAX: 202-293-3435
 Web Site: www.warren-news.com



© 2002 Warren Communications News

MARKET	NIelsen DMA TV HOUSEHOLDS	RANK	MARKET AREA COMMERCIAL STATIONS
Atlanta, GA	1,990,650	9	WAGA (5), WAGA-DT (27), WATL (36), WGCL-DT (19), WGCL-TV (46), WHOT-TV (34), WHSG (63), WPXA (14), WSB-DT (39), WSB-TV (2), WTBS (17), WUPA (69), WXIA-DT (10), WXIA-TV (11)
Charlotte, NC	954,210	27	WAXN (64), WBTV (3), WBTV-DT (23), WCCB (18), WCNC-DT (22), WCNC-TV (36), WHKY-TV (14), WJZY (46), WSOC-DT (34), WSOC-TV (9), WWWB (55)
Raleigh-Durham, NC	939,000	29	WFPX (62), WKFT (40), WFLA (22), WNCN (17), WNCN-DT (55), WRAL-DT (53), WRAL-TV (5), WRAY-TV (30), WRAZ (50), WRDC (28), WRPX (47), WTVD (11), WTVD-DT (52)
Greenville-Spartanburg, SC-Asheville, NC-Anderson, SC	771,680	36	WASV-TV (62), WBSC-TV (40), WGGS-TV (16), WHNS (21), WLOS (13), WNEG-TV (32), WSPA-DT (53), WSPA-TV (7), WYFF (4)
Norfolk-Portsmouth-Newport News, VA	645,150	42	WAVY-DT (31), WAVY-TV (10), WGNT (27), WPXV (49), WTKR (3), WTVZ (33), WVBT (43), WVEC-TV (13)
Greensboro-High Point-Winston Salem, NC	634,130	44	WFMY-TV (2), WGHP (8), WGPX (16), WLXI-TV (61), WTWB-TV (20), WUPN-TV (48), WXII (12), WXLV-TV (45)
Chattanooga, TN	337,140	86	WDEF-TV (12), WDSI-TV (61), WELF (23), WFLI-TV (53), WRCB-TV (3), WTVC (9)
Tri-Cities (Bristol, VA-Kingsport-Johnson City, TN)	303,500	93	WCYB-DT (28), WCYB-TV (5), WEMT (39), WJHL-TV (11), WKPT-TV (19), WLFG (68)
Greenville-New Bern-Washington, NC	250,780	106	WCTI-TV (12), WEPX (38), WFXI (8), WITN-TV (7), WNCT-TV (9), WPXU-TV (35), WYDO (14)
Florence-Myrtle Beach, SC	243,780	109	WBTW (13), WFXB (43), WPDE-TV (15), WWMB (21)
Wilmington, NC	148,180	146	WECT (6), WSFX-TV (26), WWAY (3)

State Cross Reference List

Communities that receive programs of stations that are located elsewhere.

- WHNS, WLOS, WSPA-TV & WYFF, Asheville** See Greenville-Spartanburg, SC
- WJZY, Belmont** See Charlotte, NC
- WAXN, Charlotte** See Kannapolis, NC
- WWWB, Charlotte** See Rock Hill, SC
- WLFL, WRAL-TV, WRAZ, WRDC & WTVD, Durham** See Raleigh, NC
- WTWB, Greensboro** See Lexington, NC
- WGPX, Greensboro** See Burlington, NC
- WPXU-TV, Greenville** See Jacksonville, NC
- WITN-TV, Greenville** See Washington, NC
- WNCN, Raleigh** See Goldsboro, NC
- WRAY, Raleigh** See Wilson, NC
- WCTI, Washington** See New Bern, NC
- WEPX & WNCT-TV, Washington** See Greenville, NC
- WFMY-TV, WGHP-TV, WLXI-TV, WUPN-TV, WXII & WXLV-TV, Winston-Salem** See Greensboro, NC

North Carolina Analog Station Totals as of December 1, 2001

	VHF	UHF	TOTAL
Commercial Television	13	23	36
Educational Television	2	10	12
	15	33	48

Communications Daily

The Authoritative News Service of
Electronic Communications

For Information, call 800-771-9202

North Carolina—Asheville

WASV-TV Ch. 62

Network Service: UPN.

Licensee: Pappas Telecasting of the Carolinas, 500 S. Chinowth Rd., Visalia, CA 93277.

Studio: 250 International Dr., Spartanburg, SC 29301.

Phone: 864-576-7777. **Fax:** 864-595-4615.

Web Site: <http://www.wasv.com>

Technical Facilities: Channel No. 62 (758-764 MHz). Authorized power: 5000-kw max. visual. Antenna: 1823-ft. above av. terrain, 696-ft. above ground, 4121-ft. above sea level.

Latitude 35° 13' 20"
Longitude 82° 32' 58"

Digital Facilities: Channel No. 45 (656-662 MHz). Power: 1000-kw max. visual. Antenna: 1821-ft. above av. terrain, 696-ft. above ground.

Latitude 35° 13' 20"
Longitude 82° 32' 58"

FCC Digital File Number: BPCDT-19991101AGU. Granted: January 24, 2001.

Note: Latitude and longitude coordinates shown are based on the North American Datum of 1927 (NAD 27) as currently required by the Mass Media Bureau of the FCC.

Multichannel TV Sound: Stereo only.

Satellite Earth Stations: Andrew, Ku & C-band; Microdyne, Ku & C-band.

LMA: Local marketing agreement with WSPA-TV (C), Greenville-Spartanburg, SC-Asheville, NC.

Ownership: Pappas Telecasting Companies (Group Owner).

Began Operation: June 1, 1986. Sale to Video Marketing Network Inc. by Millard V. Oakley approved by FCC September 22, 1988. Left air in 1988. Returned to air June 30, 1995. Sale to present owner approved by FCC June 30, 1995.

Represented (legal): Borsari & Paxson.

Personnel:

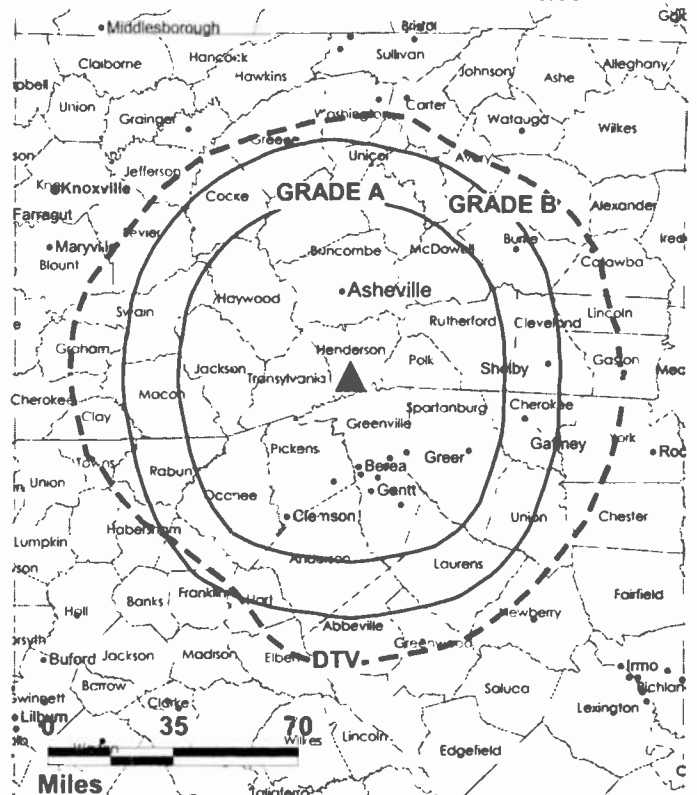
Boyd McClaren, General Manager.

Ron Peeler, Chief Engineer.

Rates: On request.

City of License: Asheville. **Station DMA:** Greenville-Spartanburg-Asheville-Anderson. Rank: 36.

WASV-TV BMPCT-970401KE GRANTED: 11/9/98



© 2002 Warren Communications News

Circulation © 2001 Nielsen. Coverage based on Nielsen study.

Grand Total	Cable TV Households	Non-cable TV Households	Total TV Households
Estimated Station Totals*	410,720	278,460	689,180
Average Weekly Circulation (2001)	105,859	50,668	156,528
Average Daily Circulation (2001)			50,695
Station DMA Total	Cable TV Households	Non-cable TV Households	Total TV Households
Estimated Station Totals*	410,720	247,120	657,840
Average Weekly Circulation (2001)	105,859	48,773	154,632
Average Daily Circulation (2001)			50,350
Other DMA Total	Cable TV Households	Non-cable TV Households	Total TV Households
Estimated Station Totals*	0	31,340	31,340
Average Weekly Circulation (2001)	0	1,895	1,895
Average Daily Circulation (2001)			345

* Estimated station totals are sums of the Nielsen TV and Cable TV household estimates for each county in which the station registers viewing of more than 5% as per the Nielsen Survey Methods.

North Carolina—Burlington

WGPX
Ch. 16

Network Service: PAX.

Licensee: Paxson Greensboro License Inc., 601 Clearwater Park Rd., West Palm Beach, FL 33401.

Studio: 1114 N. O'Henry Blvd., Greensboro, NC 27405.

Phone: 336-272-9227. **Fax:** 336-272-9298.

E-mail: johnswisher@pax.tv

Web Site: http://www.pax.tv

Technical Facilities: Channel No. 16 (482-488 MHz). Authorized power: 4970-kw max. visual. Antenna: 791-ft. above av. terrain, 774-ft. above ground, 1512-ft. above sea level.

Latitude 36° 14' 54"
Longitude 79° 39' 21"

Transmitter: Approx. 0.4-mi. E of US 29, 0.5-mi. W of Rte. 2629, 0.3-mi. N of Rockingham/Guilford County Line.

Digital Facilities: Channel No. 14 (470-476 MHz). Power: 150-kw max. visual. Antenna: 725-ft. above av. terrain, 709-ft. above ground, 1447-ft. above sea level.

Latitude 36° 14' 54"
Longitude 79° 39' 21"

Transmitter: Approx. 0.62-mi. at 71°T from US. Hwy. 29 & Benaja Rd. intersection.

FCC Digital File Number: BPDCT-990507KG. Granted: February 9, 2001.

Note: Latitude and longitude coordinates shown are based on the North American Datum of 1927 (NAD 27) as currently required by the Mass Media Bureau of the FCC.

Satellite Earth Station: Paracclipse, 3-meter C-band; ChannelMaster, M/A-Com receivers.

Ownership: Paxson Communications Corp. (Group Owner).

Began Operation: August 7, 1984. Sale of 20% to Carmelo Selestre from Keam family members approved by FCC November 7, 1984. Sale to Television Communications Inc. (Jack Rehburg, et al.) approved by FCC November 20, 1985. Sale to present owner by Television Communications Inc. approved by FCC July 15, 1996 (*Television Digest*, Vol. 36:19).

Represented (legal): Dow, Lohnes & Albertson PLLC.

Personnel:

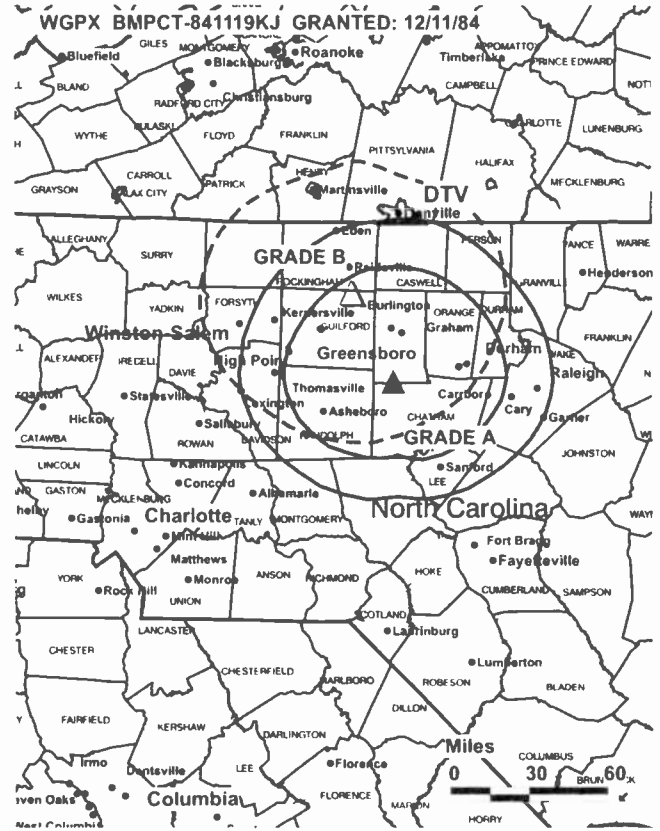
Glenn Haygood, General Manager.

Calvin Riddle, Traffic Manager.

Eric Brown, Public Affairs Director.

Michelle Barnhill, Business Manager.

John Swisher, Chief Engineer.



Highest 30 Sec. Rate: \$75.

City of License: Burlington. **Station DMA:** Greensboro-High Point-Winston Salem. **Rank:** 44.

Circulation © 2001 Nielsen Coverage based on Nielsen study

Grand Total	Cable TV Households	Non-cable TV Households	Total TV Households
Estimated Station Totals*	378,320	197,770	576,090
Average Weekly Circulation (2001)	71,172	26,507	97,679
Average Daily Circulation (2001)			28,444
Station DMA Total	Cable TV Households	Non-cable TV Households	Total TV Households
Estimated Station Totals*	378,320	161,660	539,980
Average Weekly Circulation (2001)	71,172	23,375	94,547
Average Daily Circulation (2001)			27,856
Other DMA Total	Cable TV Households	Non-cable TV Households	Total TV Households
Estimated Station Totals*	0	36,110	36,110
Average Weekly Circulation (2001)	0	3,133	3,133
Average Daily Circulation (2001)			588

*Estimated station totals are sums of the Nielsen TV and Cable TV household estimates for each county in which the station registers viewing of more than 5% as per the Nielsen Survey Methods

North Carolina—Charlotte

WBTV
Ch. 3

Network Service: CBS.

Licensee: Jefferson-Pilot Communications Co., One Julian Price Place, Charlotte, NC 28208.

Studio: One Julian Price Place, Charlotte, NC 28208.

Phone: 704-374-3500. **Fax:** 704-374-3839.

E-mail: webmaster@wbtv.com

Web Site: http://www.wbtv.com

Technical Facilities: Channel No. 3 (60-66 MHz). Authorized power: 100-kw visual, 16.4-kw aural. Antenna: Circularly polarized, 1775-ft. above av. terrain, 1854-ft. above ground, 2572-ft. above sea level.

Latitude 35° 21' 51"
Longitude 81° 11' 13"

Transmitter: Rte. 3, Bob Friday Rd., Dallas.

Began Digital Operation: November 1, 1998.

Note: Latitude and longitude coordinates shown are based on the North American Datum of 1927 (NAD 27) as currently required by the Mass Media Bureau of the FCC.

Multichannel TV Sound: Stereo only.

Satellite Earth Stations: Satcom Technologies, 5.6-meter Ku-band; Scientific-Atlanta, 7-meter C-band; Scientific-Atlanta, 10-meter C-band; Microdyne, Scientific-Atlanta receivers.

SNG Mobile Dish: 2.3-meter Ku-band.

AM Affiliate: WBT, 50-kw, 1110 kHz.

FM Affiliate: WBT-FM, 25-kw, 99.3 MHz; WLNK, 100-kw, 107.9 MHz, 1700-ft.

News Service: AP.

Ownership: Jefferson-Pilot Communications Co. (Group Owner).

Began Operation: July 15, 1949.

Represented (sales): Petry Television Inc.

Represented (legal): Wiley, Rein & Fielding.

Represented (engineering): Denny & Associates PC.

Personnel:

Theresa Stone, President.

John Shreves, President, Television.

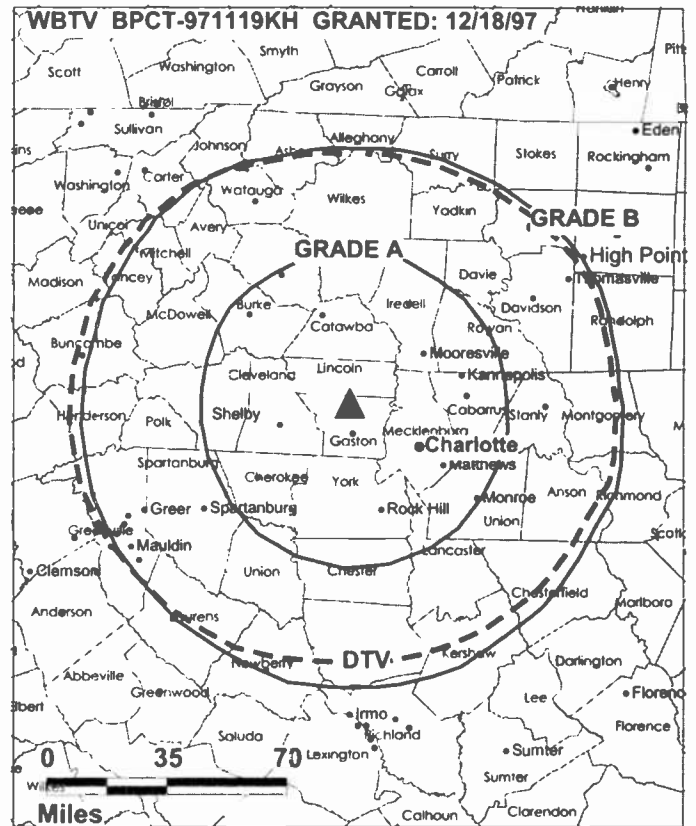
Mary MacMillan, Vice President & General Manager.

Joe Weatherly, Vice President, Finance.

John Humphries, General Sales Manager.

Tim Alwan, National Sales Manager.

Berkley Dickens, Chief Engineer.



© 2002 Warren Communications News

Ellen Miller, News Manager.

Randy Merritt, Production Manager.

Alice Prince, Business Manager.

Bernadine Simmons, Community Affairs Director.

Rates: On request.

City of License: Charlotte. **Station DMA:** Charlotte. **Rank:** 27.

Circulation © 2001 Nielsen. Coverage based on Nielsen study.

Grand Total	Cable TV Households	Non-cable TV Households	Total TV Households
Estimated Station Totals*	696,350	492,220	1,188,570
Average Weekly Circulation (2001)	462,397	195,807	658,204
Average Daily Circulation (2001)			338,185
Station DMA Total	Cable TV Households	Non-cable TV Households	Total TV Households
Estimated Station Totals*	599,180	304,770	903,950
Average Weekly Circulation (2001)	433,233	170,971	604,204
Average Daily Circulation (2001)			317,586
Other DMA Total	Cable TV Households	Non-cable TV Households	Total TV Households
Estimated Station Totals*	97,170	187,450	284,620
Average Weekly Circulation (2001)	29,164	24,835	53,999
Average Daily Circulation (2001)			20,599

*Estimated station totals are sums of the Nielsen TV and Cable TV household estimates for each county in which the station registers viewing of more than 5% as per the Nielsen Survey Methods.

North Carolina—Charlotte

WBTV-DT Ch. 23

Network Service: CBS.

Licensee: Jefferson-Pilot Communications Co., One Julian Price Place, Charlotte, NC 28208.

Studio: One Julian Price Place, Charlotte, NC 28208.

Phone: 704-374-3500.

Digital Facilities: Channel No. 23 (524-530 MHz). Power: 1000-kw max. visual. Antenna: 1853-ft. above av. terrain, 1932-ft. above ground, 2650-ft. above sea level.

Latitude	35°	21'	51"
Longitude	81°	11'	13"

Transmitter: Rte. 3, Bob Friday Rd., Dallas.

Definition: High.

Note: Latitude and longitude coordinates shown are based on the North American Datum of 1927 (NAD 27) as currently required by the Mass Media Bureau of the FCC.

Ownership: Jefferson-Pilot Communications Co. (Group Owner).

Began Digital Operation: November 1, 1998.

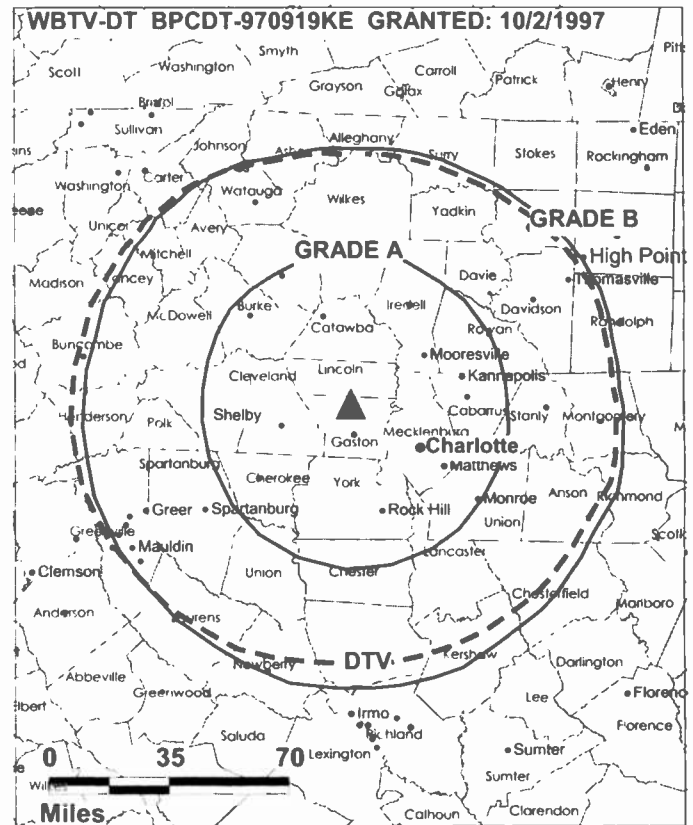
Represented (legal): Wiley, Rein & Fielding.

Represented (engineering): Denny & Associates PC.

Personnel:

Mary MacMillan, General Manager.

Berkley Dickens, Chief Engineer.



Rates: On request.

City of License: Charlotte. **Station DMA:** Charlotte. **Rank:** 27.

North Carolina—Charlotte

WCCB
Ch. 18

Network Service: FOX.

Licensee: North Carolina Broadcasting Partners, One Television Place, Charlotte, NC 28205.

Studio: One Television Place, Charlotte, NC 28205.

Phone: 704-372-1800. **Fax:** 704-376-3415.

E-mail: station@fox18wccb.com

Web Site: http://www.fox18wccb.com

Technical Facilities: Channel No. 18 (494-500 MHz). Authorized power: 2090-kw max. & 1580-kw horizontal visual, 174-kw horizontal aural. Antenna: 1276-ft. above av. terrain, 1143-ft. above ground, 1943-ft. above sea level.

Latitude 35° 15' 56"
Longitude 80° 44' 06"

Transmitter: 0.5-mi. SE of Newell.

Digital Facilities: Channel No. 27 (548-554 MHz). Power: 83.2-kw max. visual. Antenna: 1201-ft. above av. terrain, 1099-ft. above ground, 1880-ft. above sea level.

Latitude 35° 16' 01"
Longitude 80° 44' 05"

Transmitter: Newell-Hickory Rd.

FCC Digital File Number: BPCDT-980803KO. Granted: August 20, 1998.

Note: Latitude and longitude coordinates shown are based on the North American Datum of 1927 (NAD 27) as currently required by the Mass Media Bureau of the FCC.

Satellite Earth Stations: Scientific-Atlanta, 7-meter; Scientific-Atlanta, 10-meter; Scientific-Atlanta receivers.

Ownership: Bahakel Communications Ltd. (Group Owner).

Began Operation: December 7, 1953. Hugh Deadwyler acquired station as WAYS-TV from G. W. Dowdy & associates for token \$4 in December 1954, then took station off air March 15, 1955 (*Television Digest*, Vol. 11:12). While in off-air CP status, Deadwyler sold station to Century Advertising, of which he was part owner (Vol. 13:7). Resumed operation September 5, 1961. Century took station off air May 16, 1963. Sale to present owner, who changed call letters from WUTV & resumed operation November 1, 1964, approved by FCC August 20, 1964 (Vol. 4:26, 35).

Represented (sales): Eagle Television Sales.

Personnel:

Cy N. Bahakel, President.

Beverly Bahakel Poston, Executive Vice President & Chief Operations Officer.

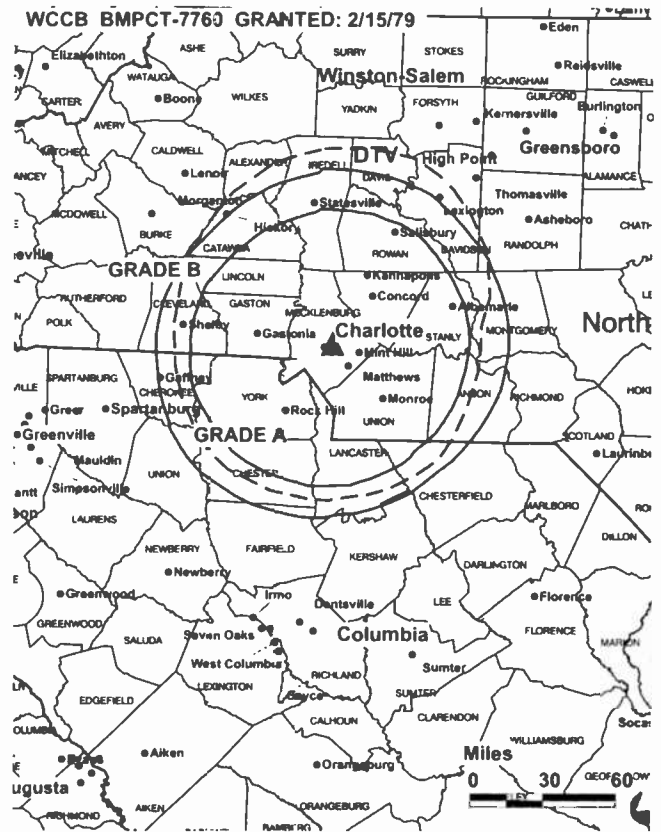
Mark Turner, Vice President & General Manager.

Bob Davis, Operations Manager & Engineering Director.

Butch Allen, General Sales Manager.

Gaston Bates, Local Sales Manager.

Christopher Gray, National Sales Manager.



© 2002 Warren Communications News

Jeff Arrowood, Program & Promotion Director.

Kenny Curnow, Production Manager.

Cathy Hodges, Business Manager

Ken White, News Director.

Highest 30 Sec. Rate: \$20,000.

City of License: Charlotte. **Station CMA:** Charlotte. **Rank:** 27.

Circulation © 2001 Nielsen. Coverage based on Miesen study.

Grand Total	Cable TV Households	Non-cable TV Households	Total TV Households
Estimated Station Totals*	621,400	355,290	976,690
Average Weekly Circulation (2001)	322,580	125,602	448,182
Average Daily Circulation (2001)			165,871
Station DMA Total	Cable TV Households	Non-cable TV Households	Total TV Households
Estimated Station Totals*	599,180	300,600	899,780
Average Weekly Circulation (2001)	318,328	121,290	439,618
Average Daily Circulation (2001)			164,254
Other DMA Total	Cable TV Households	Non-cable TV Households	Total TV Households
Estimated Station Totals*	22,220	54,690	76,910
Average Weekly Circulation (2001)	4,252	4,312	8,564
Average Daily Circulation (2001)			1,617

*Estimated station totals are sums of the Nielsen TV and Cable TV household estimates for each county in which the station registers viewing of more than 5% as per the Nielsen Survey Methods.

North Carolina—Charlotte

WCNC-TV Ch. 36

Network Service: NBC.

Licensee: WCNC-TV Inc., 400 S. Record St., Dallas, TX 75202.

Studio: 1001 Wood Ridge Center Dr., Charlotte, NC 28217-1901.

Phone: 704-329-3636. **Fax:** 704-357-4980.

Web Site: <http://www.nbc6.com>

Technical Facilities: Channel No. 36 (602-608 MHz). Authorized power: 5000-kw max. visual, 500-kw aural. Antenna: 1982-ft. above av. terrain, 1969-ft. above ground, 2749-ft. above sea level.

Latitude 35° 20' 49.10"
Longitude 81° 10' 14.80"

Transmitter: Between Rtes. 1101 & 1805, 0.9-mi. N of Rte. 1804 near Dallas, Gaston County.

Began Digital Operation: November 1, 1999.

Note: Latitude and longitude coordinates shown are based on the North American Datum of 1927 (NAD 27) as currently required by the Mass Media Bureau of the FCC.

Multichannel TV Sound: Stereo only.

Satellite Earth Stations: Andrew, 5-meter C-band; Harris, 3-meter Ku-band; RCA, 6-meter Ku-band; Harris, M/A-Corn receivers.

SNG Mobile Dish: Andrew, 2.3-meter Ku-band.

News Services: AP, NBC News Channel.

Ownership: Belo Corp. (Group Owner).

Began Operation: July 9, 1967. Originally WCTU-TV, owned by Harold W. Twisdale, David L. Steel Sr. & others. Sale to R. E. Turner by Emil F. Kratt, Receiver, approved by FCC July 27, 1970. Sale to Westinghouse Broadcasting & Cable approved by FCC March 17, 1980 (*Television Digest*, Vol. 19:21). Sale to Odyssey Partners approved by FCC November 23, 1984 (Vol. 24:15). Sale to Providence Journal Broadcasting approved by FCC November 1, 1988. Sale to present owner by Providence Journal Broadcasting approved by FCC February 28, 1997. (Vol. 36:40, 37:9).

Represented (sales): Harrington, Righter & Parsons Inc.

Represented (legal): Wiley, Rein & Fielding.

Represented (engineering): Smith & Fisher.

Personnel:

Stuart B. Powell, Vice President & General Manager.

Lynn Bailie, Sales & Marketing Director.

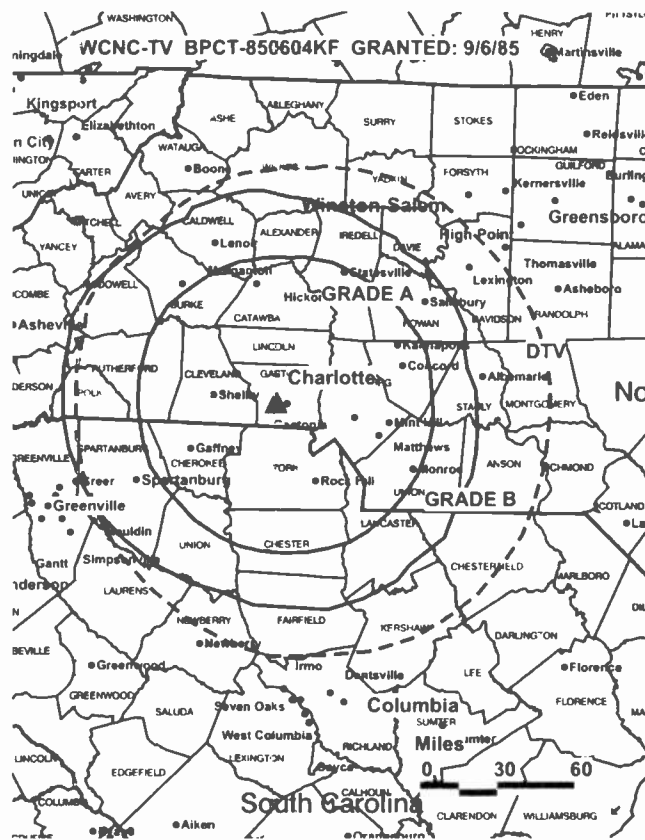
Jon Barcelo, National Sales Manager.

Sherri Brennen, Local Sales Manager.

Bill Byrd, Local Sales Manager.

Matt Bowman, Local Sales Manager.

John Dolive, Engineering Director.



© 2002 Warren Communications News

Keith Conners, Executive News Editor.

Anzio Williams, Assistant News Director.

Janice Harward, Controller.

Rates: On request.

City of License: Charlotte. **Station DMA:** Charlotte. **Rank:** 27.

Circulation © 2001 Nielsen. Coverage based on Nielsen study.

Grand Total	Cable TV Households	Non-cable TV Households	Total TV Households
Estimated Station Totals*	608,300	401,540	1,009,840
Average Weekly Circulation (2001)	400,456	144,092	544,548
Average Daily Circulation (2001)			247,209
Station DMA Total	Cable TV Households	Non-cable TV Households	Total TV Households
Estimated Station Totals*	581,780	304,770	886,550
Average Weekly Circulation (2001)	396,806	132,954	529,760
Average Daily Circulation (2001)			243,955
Other DMA Total	Cable TV Households	Non-cable TV Households	Total TV Households
Estimated Station Totals*	26,520	96,770	123,290
Average Weekly Circulation (2001)	3,650	11,137	14,787
Average Daily Circulation (2001)			3,254

*Estimated station totals are sums of the Nielsen TV and Cable TV household estimates for each county in which the station registers viewing of more than 5% as per the Nielsen Survey Methods.

North Carolina—Charlotte

WSOC-DT Ch. 34

Network Service: ABC.

Grantee: WSOC Television Inc., 1901 N. Tryon St., Charlotte, NC 28206.

Studio: 1901 N. Tryon St., Charlotte, NC 28206.

Phone: 704-338-9999.

Digital Facilities: Channel No. 34 (590-596 MHz). Power: 1000-kw max. visual. Antenna: 1142-ft. above av. terrain, 997-ft. above ground, 1867-ft. above sea level.

Latitude	35°	15'	41"
Longitude	80°	43'	38"

Transmitter: N of Plaza Rd., 1.4-mi. SSE of Newell.

Definition: High.

Note: Latitude and longitude coordinates shown are based on the North American Datum of 1927 (NAD 27) as currently required by the Mass Media Bureau of the FCC.

Ownership: Cox Enterprises Inc. (Group Owner).

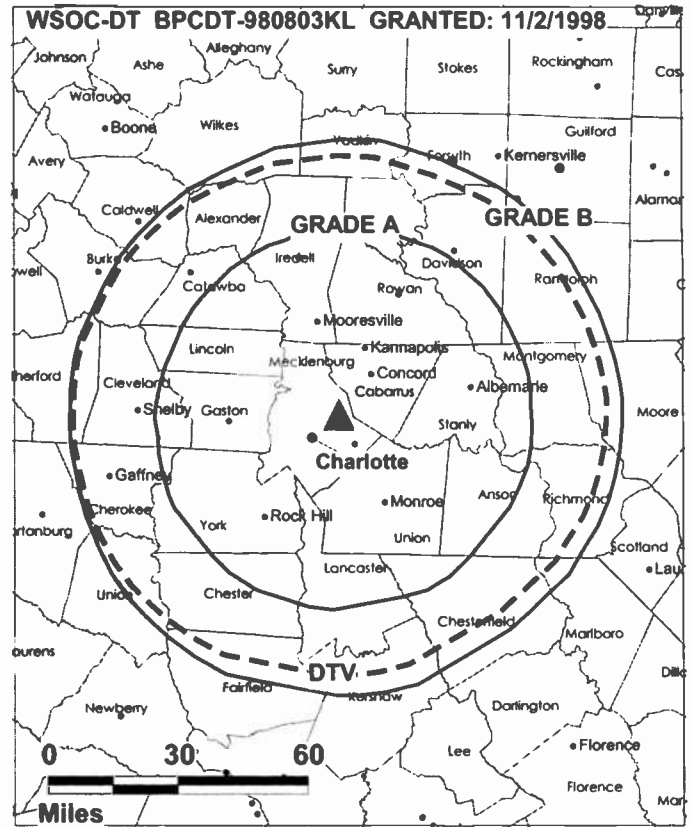
Began Digital Operation: October 22, 1999.

Represented (legal): Dow, Lohnes & Albertson PLLC.

Personnel:

Jerry Black, Technical Engineering Manager.

Rates: On request.



© 2002 Warren Communications News

City of License: Charlotte. **Station DMA:** Charlotte. **Rank:** 27.

North Carolina—Charlotte

WSOC-TV Ch. 9

Network Service: ABC.

Licensee: WSOC-TV Holdings Inc., Box 34665, Charlotte, NC 28234.

Studio: 1901-25 N. Tryon St., Charlotte, NC 28206.

Mailing Address: Box 34665, Charlotte, NC 28234.

Phone: 704-335-4999. **Fax:** 704-335-4839.

Web Site: <http://www.wsoc.tv>

Technical Facilities: Channel No. 9 (186-192 MHz). Authorized power: 316-kw visual, 63.2-kw aural. Antenna: 1207-ft. above av. terrain, 1063-ft. above ground, 1919-ft. above sea level.

Latitude	35°	15'	41"
Longitude	80°	43'	37"

Transmitter: 1.4-mi. SSE of Newell.

Began Digital Operation: October 22, 1999.

Note: Latitude and longitude coordinates shown are based on the North American Datum of 1927 (NAD 27) as currently required by the Mass Media Bureau of the FCC.

Multichannel TV Sound: Stereo only.

Satellite Earth Stations: Satcom Technologies, 5.5-meter Ku-band; Satcom Technologies, 7.3-meter C-band; Satcom Technologies, 7.3-meter Ku-band; Scientific-Atlanta, 7-meter; Scientific-Atlanta receivers.

News Service: AP.

Ownership: Cox Enterprises Inc. (Group Owner).

Began Operation: April 28, 1957. Sale to present owner by E. E. Jones & associates approved by FCC April 8, 1959 (*Television Digest*, Vol. 15:5, 15).

Represented (sales): TeleRep Inc.

Represented (legal): Dow, Lohnes & Albertson PLLC.

Represented (engineering): Cohen, Dippell & Evers PC.

Personnel:

Lee Armstrong, General Manager.

Kay Hall, Program Director.

Jack Dabney, General Sales Manager.

Shawn Bartelt, Sales Director.

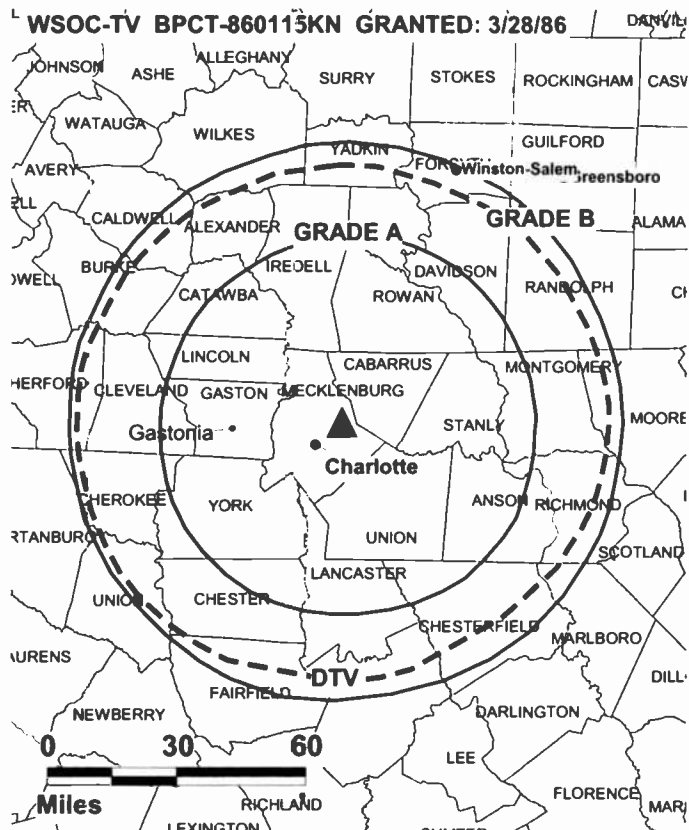
Vicki Montet, News Director.

Cell Frazier, Creative Services Director.

Annette Parks-Taylor, Technical Operations Manager.

Jerry Black, Technical Engineering Manager.

Bruce Chastine, Controller.



June Noe, Public Relations Manager.

Patricia Harris, Research Director.

Rates: On request.

City of License: Charlotte. **Station DMA:** Charlotte. **Rank:** 27.

Circulation © 2001 Nielsen. Coverage based on Nielsen study.

Grand Total	Cable TV Households	Non-cable TV Households	Total TV Households
Estimated Station Totals*	645,360	440,630	1,085,990
Average Weekly Circulation (2001)	475,884	197,761	673,645
Average Daily Circulation (2001)			368,523
Station DMA Total	Cable TV Households	Non-cable TV Households	Total TV Households
Estimated Station Totals*	599,180	304,770	903,950
Average Weekly Circulation (2001)	466,189	183,407	649,596
Average Daily Circulation (2001)			362,201
Other DMA Total	Cable TV Households	Non-cable TV Households	Total TV Households
Estimated Station Totals*	46,180	135,860	182,040
Average Weekly Circulation (2001)	9,695	14,353	24,049
Average Daily Circulation (2001)			6,322

*Estimated station totals are sums of the Nielsen TV and Cable TV household estimates for each county in which the station registers viewing of more than 5% as per the Nielsen Survey Methods.

North Carolina—Belmont-Charlotte

WJZY
Ch. 46

Network Service: UPN.

Licensee: WJZY-TV Inc., Box 668400, Charlotte, NC 28266-8400.

Studio: 3501 Performance Rd., Charlotte, NC 28214.

Mailing Address: Box 668400, Charlotte, NC 28266-8400.

Phone: 704-398-0046. **Fax:** 704-393-8407.

E-mail: info@upn46.com

Web Site: http://www.upn46.com

Technical Facilities: Channel No. 46 (662-668 MHz). Authorized power: 5000-kw max. visual, 500-kw max. aural. Antenna: 1948-ft. above av. terrain, 1921-ft. above ground, 2721-ft. above sea level.

Latitude 35° 21' 44"
Longitude 81° 09' 19"

Transmitter: 2.9-mi. NE of Dallas, 0.7-mi. SE of intersection of Hwys. 1001 & 1836.

Digital Facilities: Channel No. 47 (668-674 MHz). Power: 225-kw max. visual. Antenna: 1814-ft. above av. terrain, 1780-ft. above ground.

Latitude 35° 21' 44"
Longitude 81° 09' 19"

FCC Digital File Number: BPCDT-19990927AAK. Granted: January 11, 2001.

Note: Latitude and longitude coordinates shown are based on the North American Datum of 1927 (NAD 27) as currently required by the Mass Media Bureau of the FCC.

Multichannel TV Sound: Stereo and separate audio program.

Satellite Earth Stations: United Satellite Systems, 4.5-meter Ku-band; United Satellite Systems, 5-meter C-band; Scientific-Atlanta receivers.

Ownership: Capitol Broadcasting Co. Inc. (Group Owner).

Began Operation: July 8, 1987. Sale to present owner approved by FCC November 20, 1987.

Represented (sales): Seltel Inc.

Represented (legal): Fletcher, Heald & Hildreth PLC.

Represented (engineering): Moffet, Larson & Johnson Inc.

Personnel:

Mark Conrad, Vice President & General Manager.

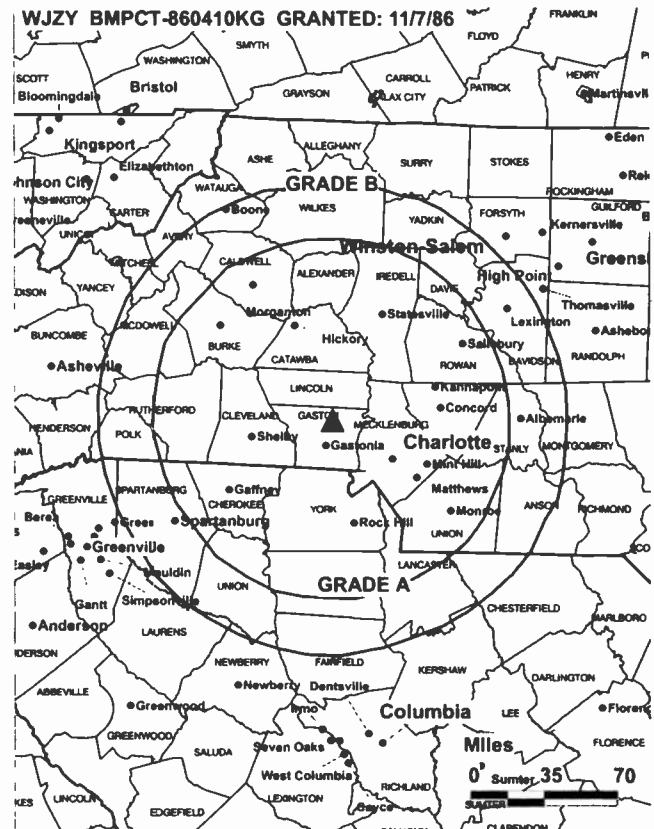
Mark Gray, Station Manager & Program Director.

Steve Parrott, General Sales Manager.

Joe Lesniak, National Sales Manager.

Anne Mackey, Local Sales Manager.

John Bishop, Engineering Manager.



© 2002 Warren Communications News

Duncan Brown, Promotion Manager.

Jacqueline Draper, Business Manager.

Faye Scott, Traffic Supervisor.

Rates: On request.

City of License: Belmont. **Station DMA:** Charlotte. **Rank:** 27.

Circulation © 2001 Nielsen. Coverage based on Nielsen study.

Grand Total	Cable TV Households	Non-cable TV Households	Total TV Households
Estimated Station Totals*	654,000	406,170	1,060,170
Average Weekly Circulation (2001)	248,800	104,019	352,820
Average Daily Circulation (2001)			110,256
Station DMA Total	Cable TV Households	Non-cable TV Households	Total TV Households
Estimated Station Totals*	599,180	297,160	896,340
Average Weekly Circulation (2001)	233,342	84,884	318,226
Average Daily Circulation (2001)			101,500
Other DMA Total	Cable TV Households	Non-cable TV Households	Total TV Households
Estimated Station Totals*	54,820	109,010	163,830
Average Weekly Circulation (2001)	15,458	19,135	34,594
Average Daily Circulation (2001)			8,756

*Estimated station totals are sums of the Nielsen TV and Cable TV household estimates for each county in which the station registers viewing of more than 5% as per the Nielsen Survey Methods.

North Carolina—Fayetteville

WFPX
Ch. 62

(Satellite of WRPX, Rocky Mount, NC)

Network Service: PAX.

Licensee: Paxson Communications License Co. LLC, 601 Clearwater Park Rd., West Palm Beach, FL 33401.

Studio: 5945 Cliffdale Rd., Suite 1108, Fayetteville, NC 28314.

Sales Office: 5075 Morganton Rd., Fayetteville, NC 28314.

Phone: 910-867-6267. **Fax:** 910-487-9622.

Web Site: <http://www.pax.tv>

Technical Facilities: Channel No. 62 (758-764 MHz). Authorized power: 933-kw max. visual. Antenna: 840-ft. above av. terrain, 840-ft. above ground, 1033-ft. above sea level.

Latitude 34° 53' 05"
Longitude 79° 04' 31"

Transmitter: Hwys. 71 & 20, Lumber Bridge.

Digital Facilities: Channel No. 36 (602-608 MHz). Power: 1000-kw max. visual. Antenna: 794-ft. above av. terrain, 794-ft. above ground, 984-ft. above sea level.

Latitude 34° 53' 05"
Longitude 79° 04' 29"

Transmitter: Off Rte. 71, approx. 0.31-mi. SW of Lumber Bridge.

FCC Digital File Number: BPCDT-990426KF. Granted: December 27, 2000.

Note: Latitude and longitude coordinates shown are based on the North American Datum of 1927 (NAD 27) as currently required by the Mass Media Bureau of the FCC.

Satellite Earth Stations: AFC, 3.7-meter Ku-band; Paraclipse, 3.6-meter; Paraclipse, 4.8-meter; M/A-Com receivers.

Ownership: Paxson Communications Corp.

Began Operation: March 4, 1985. Sale to present owner by Fayetteville-Cumberland Telecasters Inc. approved by FCC May 15, 1998. (Television Digest, Vol. 37:39).

Represented (legal): Baraff, Koerner & Olender PC.

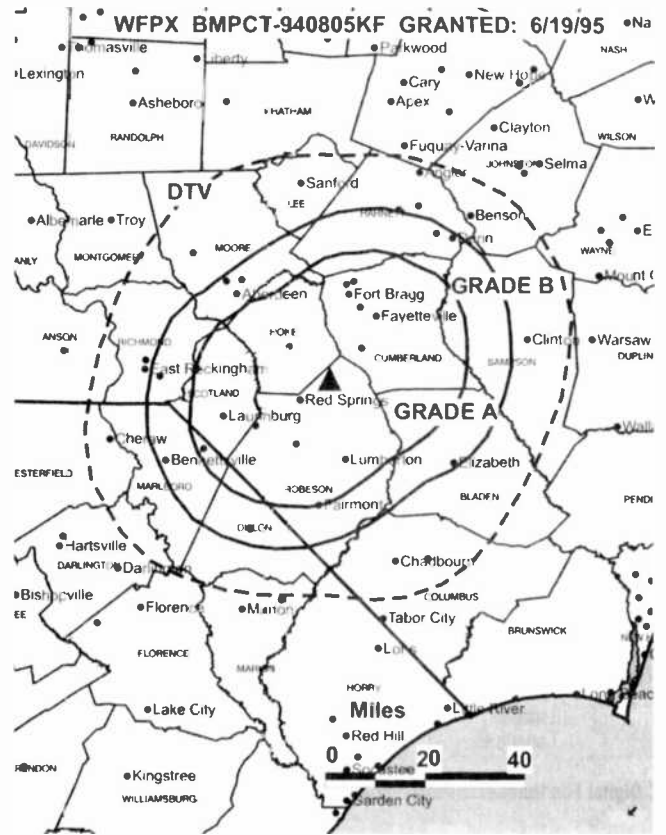
Represented (engineering): Moffet, Larson & Johnson Inc.

Personnel:

Gwenn Shaffer, General Manager.

Highest 30 Sec. Rate: \$100.

City of License: Fayetteville. **Station DMA:** Raleigh-Durham. **Rank:** 29.



© 2002 Warren Communications News

Circulation © 2001 Nielsen. Coverage based on Nielsen study.

Grand Total	Cable TV Households	Non-cable TV Households	Total TV Households
Estimated Station Totals*	149,450	59,240	208,690
Average Weekly Circulation (2001)	33,027	7,693	40,720
Average Daily Circulation (2001)			12,079
Station DMA Total	Cable TV Households	Non-cable TV Households	Total TV Households
Estimated Station Totals*	120,370	23,460	143,830
Average Weekly Circulation (2001)	26,752	3,949	30,701
Average Daily Circulation (2001)			8,305
Other DMA Total	Cable TV Households	Non-cable TV Households	Total TV Households
Estimated Station Totals*	29,080	35,780	64,860
Average Weekly Circulation (2001)	6,275	3,745	10,020
Average Daily Circulation (2001)			3,775

*Estimated station totals are sums of the Nielsen TV and Cable TV household estimates for each county in which the station registers viewing of more than 5% as per the Nielsen Survey Methods.

North Carolina—Fayetteville

WKFT
Ch. 40

Network Service: Independent.

Licensee: Capital Broadcasting Partners, 230 Donaldson St., Fayetteville, NC 28301.

Studio: 230 Donaldson St., Fayetteville, NC 28301.

Phone: 910-323-4040. **Fax:** 910-323-3924.

Web Site: <http://www.wkft-tv.com>

Technical Facilities: Channel No. 40 (626-632 MHz). Authorized power: 5000-kw max. visual, 500-kw max. aural. Antenna: 1842-ft. above av. terrain, 1749-ft. above ground, 2149-ft. above sea level.

Latitude 35° 30' 45"
Longitude 78° 58' 40"

Transmitter: 5.9-mi. NE of Broadway, 0.65-mi. E of Hwy. 1538 & 0.6-mi. SW of Cape Fear River.

Digital Facilities: Channel No. 38 (614-620 MHz). Power: 200-kw max. visual. Antenna: 1765-ft. above av. terrain, 1650-ft. above ground, 2051-ft. above sea level.

Latitude 35° 30' 45"
Longitude 78° 58' 40"

FCC Digital File Number: BPCDT-980803KQ. Granted: August 20, 1998.

Note: Latitude and longitude coordinates shown are based on the North American Datum of 1927 (NAD 27) as currently required by the Mass Media Bureau of the FCC.

Multichannel TV Sound: Stereo and separate audio program.

Satellite Earth Stations: ADM, 5-meter; Microdyne, 7-meter; RCA, Ku-band; M/A-Com receivers.

Ownership: Bahakel Communications Ltd. (Group Owner).

Began Operation: June 1, 1981. Sale to present owner by Allied Communications Co. Inc. approved by FCC February 17, 1998. Sale to Allied Communications Co. Inc. approved by FCC January 15, 1994. Sale to Delta Broadcasting Inc. approved by FCC March 20, 1991. Sale to SJL of North Carolina Assoc. by Norman Suttler, et al., approved by FCC June 20, 1985 (Television Digest, Vol. 25:15).

Represented (sales): Continental Television Sales.

Represented (legal): Brooks, Pierce, McLendon, Humphrey & Leonard.

Personnel:

Cy N. Bahakal, President.

Robert G. Salat, Vice President & General Manager.

Hollis Boardman, General Sales Manager.

James Adams, National Sales Manager.

Allan Pullman, Chief Engineer.

Ed Marlowe, Program Director.



© 2002 Warren Communications News

Jim Lamm, Production Manager.

Susan Telgenhof, Office Manager.

Rates: On request.

City of License: Fayetteville. **Station DMA:** Raleigh-Durham. **Rank:** 29.

Circulation © 2001 Nielsen. Coverage based on Nielsen study.

Grand Total	Cable TV Households	Non-cable TV Households	Total TV Households
Estimated Station Totals*	543,260	392,250	935,510
Average Weekly Circulation (2001)	134,207	69,272	203,479
Average Daily Circulation (2001)			69,370
Station DMA Total	Cable TV Households	Non-cable TV Households	Total TV Households
Estimated Station Totals*	510,410	300,960	811,370
Average Weekly Circulation (2001)	126,246	60,941	187,187
Average Daily Circulation (2001)			63,483
Other DMA Total	Cable TV Households	Non-cable TV Households	Total TV Households
Estimated Station Totals*	32,850	91,290	124,140
Average Weekly Circulation (2001)	7,961	8,330	16,291
Average Daily Circulation (2001)			5,887

*Estimated station totals are sums of the Nielsen TV and Cable TV household estimates for each county in which the station registers viewing of more than 5% as per the Nielsen Survey Methods.

North Carolina—Goldsboro

WNCN
Ch. 17

Network Service: NBC.

Licensee: Outlet Broadcasting Inc.

Studio: 1205 Front St., Raleigh, NC 27609.

Phone: 919-836-1717. **Fax:** 919-836-1747.

Web Site: <http://www.nbc17.com>

Technical Facilities: Channel No. 17 (488-494 MHz). Authorized power: 5000-kw max. visual, 260-kw max. aural. Antenna: 2001-ft. above av. terrain, 1902-ft. above ground, 2263-ft. above sea level.

Latitude 35° 40' 29"
Longitude 78° 31' 40"

Transmitter: 0.24-mi. SW of U.S. Rte. 70, 1.7-mi. SE of Auburn in Wake County.

Began Digital Operation: November 1, 2000.

Note: Latitude and longitude coordinates shown are based on the North American Datum of 1927 (NAD 27) as currently required by the Mass Media Bureau of the FCC.

Multichannel TV Sound: Stereo only.

Ownership: National Broadcasting Co. (Group Owner).

Began Operation: April 11, 1988. Sale to Outlet Communications by Beasley Broadcasting Group approved by FCC June 17, 1994 (*Television Digest*, Vol. 34:20, 33). Sale to present owner by Outlet Communications approved by FCC November 9, 1995 (Vol. 35:28, 32).

Represented (legal): Hogan & Hartson LLP.

Personnel:

Michael R. Ward, President & General Manager.

David Doebler, Vice President, Sales.

Karen Klein, National Sales Manager.

Doug Hamilton, Business Manager.

Caroline Claeys, News Director.

Dan Ullmer, Operations & Engineering Director.

Larry M. Wall, Program Director.

Dan Kurtz, Promotions Manager.

Lowell Briggs, Marketing Director.

Rates: On request.

WNCN BPCT-970916KF GRANTED: 6/11/98



City of License: Goldsboro. **Station DMA:** Raleigh-Durham. **Rank:** 29.

Circulation © 2001 Nielsen. Coverage based on Nielsen study.

Grand Total	Cable TV Households	Non-cable TV Households	Total TV Households
Estimated Station Totals*	525,580	394,110	919,690
Average Weekly Circulation (2001)	285,329	139,676	425,005
Average Daily Circulation (2001)			172,473
Station DMA Total	Cable TV Households	Non-cable TV Households	Total TV Households
Estimated Station Totals*	521,240	337,290	858,530
Average Weekly Circulation (2001)	284,986	135,397	420,383
Average Daily Circulation (2001)			171,437
Other DMA Total	Cable TV Households	Non-cable TV Households	Total TV Households
Estimated Station Totals*	4,340	56,820	61,160
Average Weekly Circulation (2001)	343	4,279	4,622
Average Daily Circulation (2001)			1,036

* Estimated station totals are sums of the Nielsen TV and Cable TV household estimates for each county in which the station registers viewing of more than 5% as per the Nielsen Survey Methods

North Carolina—Goldsboro

WNCN-DT Ch. 55

Network Service: NBC.

Grantee: Outlet Broadcasting Inc., 1299 Pennsylvania Ave. NW, 11th Floor, Washington, DC 20004.

Studio: 1205 Front St., Raleigh, NC 27609.

Phone: 919-836-1717.

Digital Facilities: Channel No. 55 (716-722 MHz). Power: 107-kw max. visual. Antenna: 2060-ft. above av. terrain, 1962-ft. above ground, 2323-ft. above sea level.

Latitude	35°	40'	29"
Longitude	78°	31'	40"

Transmitter: 0.25-mi. SW of U.S. Rte. 70, 1.7-mi. SE of Auburn in Wake County.

Definition: Standard.

Note: Latitude and longitude coordinates shown are based on the North American Datum of 1927 (NAD 27) as currently required by the Mass Media Bureau of the FCC.

Ownership: National Broadcasting Co. (Group Owner).

Began Digital Operation: November 1, 2000.

Personnel:

Mike Ward, General Manager.

Dan Ullmer, Chief Engineer.

Rates: On request.

WNCN-DT BPCDT-980730KM GRANTED: 4/9/1999



City of License: Goldsboro. **Station DMA:** Raleigh-Durham. **Rank:** 29.

North Carolina—Greensboro-High Point & Winston-Salem

WFMY-TV Ch. 2

Network Service: CBS.

Licensee: WFMY Television Corp., 1615 Phillips Ave., Greensboro, NC 27405.

Studio: 1615 Phillips Ave., Greensboro, NC 27405.

Mailing Address: Box TV-2, Greensboro, NC 27420.

Phone: 336-379-9369. **Fax:** 336-273-9433.

E-mail: news2@wfmy.com

Technical Facilities: Channel No. 2 (54-60 MHz). Authorized power: 100-kw visual, 19.5-kw aural. Antenna: 1842-ft. above av. terrain, 1914-ft. above ground, 2649-ft. above sea level.

Latitude 35° 52' 13"
Longitude 79° 50' 25"

Transmitter: 3.7-mi. NE of Sophia.

Digital Facilities: Channel No. 51 (692-698 MHz). Power: 1000-kw max. visual. Antenna: 1868-ft. above av. terrain, 1941-ft. above ground.

Latitude 35° 52' 13"
Longitude 79° 50' 25"

Transmitter: Davis Country Rd., Randleman.

FCC Digital File Number: BPCDT-19991020ABC. Granted: October 11, 2000.

Note: Latitude and longitude coordinates shown are based on the North American Datum of 1927 (NAD 27) as currently required by the Mass Media Bureau of the FCC.

Multichannel TV Sound: Stereo and separate audio program.

Satellite Earth Stations: Transmit/receive SatCom, 9.2-meter C-band; Drake, 4-meter C-band; RCA, 3.7-meter Ku-band; SatCom, 5.5-meter Ku-band; DX Engineering, M/A-Com, Scientific-Atlanta receivers.

News Services: AP, Carolina News Network, CBS Newspath, CNN Newsource, National Weather Wire.

Ownership: Gannett Broadcasting Group (Group Owner).

Began Operation: September 22, 1949. Sale to present owner by Harte-Hanks Communications Gannett Co. January 21, 1988 (*Television Digest*, Vol. 27:49; 28:6). Sale to Harte-Hanks Communications by Landmark Communications approved by FCC October 29, 1976 (Vol. 16:27). Sale to Landmark by former owners of Greensboro News Co. approved by FCC December 18, 1964 (Vol. 4:36, 49, 51).

Represented (sales): Blair Television.

Personnel:

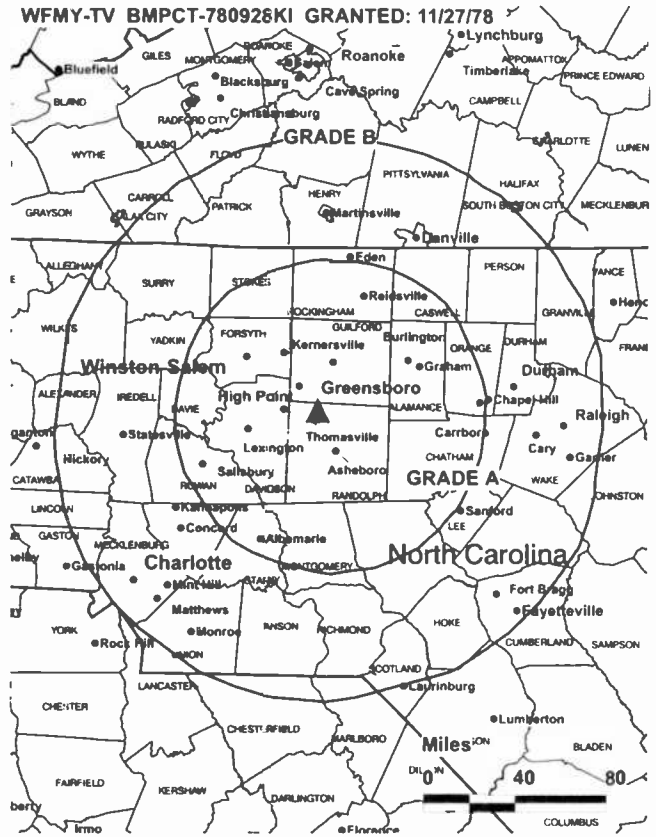
Deborah Hooper, President & General Manager.

Shirley Frye, Vice President, Community Relations.

Bill Lancaster, General Sales Manager.

Ken Crandall, Local Sales Manager.

Cecilia Adams, Marketing & Promotions Manager.



© 2002 Warren Communications News

Andy Hitchcock, Engineering & Operations Director.

Larry Schell, Business Manager.

Darren Richards, News Director.

Rates: On request.

City of License: Greensboro. **Station DMA:** Greensboro-High Point-Winston Salem. **Rank:** 44.

Circulation © 2001 Nielsen. Coverage based on Nielsen study.

Grand Total	Cable TV Households	Non-cable TV Households	Total TV Households
Estimated Station Totals*	524,060	389,900	913,960
Average Weekly Circulation (2001)	320,455	156,254	476,708
Average Daily Circulation (2001)			263,636
Station DMA Total	Cable TV Households	Non-cable TV Households	Total TV Households
Estimated Station Totals*	378,320	195,230	573,550
Average Weekly Circulation (2001)	288,183	124,476	412,659
Average Daily Circulation (2001)			239,316
Other DMA Total	Cable TV Households	Non-cable TV Households	Total TV Households
Estimated Station Totals*	145,740	194,670	340,410
Average Weekly Circulation (2001)	32,272	31,777	64,049
Average Daily Circulation (2001)			24,320

*Estimated station totals are sums of the Nielsen TV and Cable TV household estimates for each county in which the station registers viewing of more than 5% as per the Nielsen Survey Methods.

North Carolina—Greensboro-High Point & Winston-Salem

WGHP
Ch. 8

Network Service: FOX.

Licensee: Fox Television Stations Inc., Box 900, Beverly Hills, CA 90213.

Studio: 2005 Francis St., High Point, NC 27263.

Mailing Address: HP-8, High Point, NC 27261.

Phone: 336-841-8888. **Fax:** 336-841-2288.

E-mail: 75320.361@compuserve.com

Technical Facilities: Channel No. 8 (180-186 MHz). Authorized power: 316-kw visual, 31.62-kw aural. Antenna: 1270-ft. above av. terrain, 1255-ft. above ground, 2032-ft. above sea level.

Latitude 35° 48' 46.50"
Longitude 79° 50' 36.00"

Transmitter: 1.2-mi. SE of Sophia.

Digital Facilities: Channel No. 35 (596-602 MHz). Power: 1000-kw max. visual. Antenna: 1240-ft. above av. terrain, 1158-ft. above ground.

Latitude 35° 48' 47.00"
Longitude 79° 50' 36.00"

FCC Digital File Number: BPCDT-19991005ABQ. Granted: December 27, 2000.

Note: Latitude and longitude coordinates shown are based on the North American Datum of 1927 (NAD 27) as currently required by the Mass Media Bureau of the FCC.

Multichannel TV Sound: Stereo only.

Satellite Earth Stations: Andrew, 4.5-meter C-band; Andrew, 7.1-meter C-band; Comtech, 3.7-meter Ku-band; GE, 3.7-meter Ku-band; Microdyne, 7-meter C-band; Andrew, Cyclesat, Standard Communications receivers.

News Services: AP, Carolina News Network, CNN Newsource, Fox NewsEdge, Sports News Satellite.

Ownership: Fox Television Stations Inc. (Group Owner).

Began Operation: October 14, 1963. Sale to Gulf Broadcast Group by Southern Broadcasting Co. approved by FCC June 16, 1978. Sale to Taft TV & Radio by Gulf approved by FCC May 30, 1985 (Television Digest, Vol. 25:5, 20, 22). Sale to Taft Broadcasting Partners LP approved by FCC October 2, 1987. Sale to Great American TV & Radio approved by FCC December 18, 1991 (Vol. 31:45). Sale to New World Communications Group approved by FCC July 15, 1994 (Vol. 34:19, 38, 42). Sale to present owner by New World Communications approved by FCC June 7, 1995.

Represented (sales): Fox Television Sales.

Represented (legal): Hogan & Hartson LLP.

Personnel:

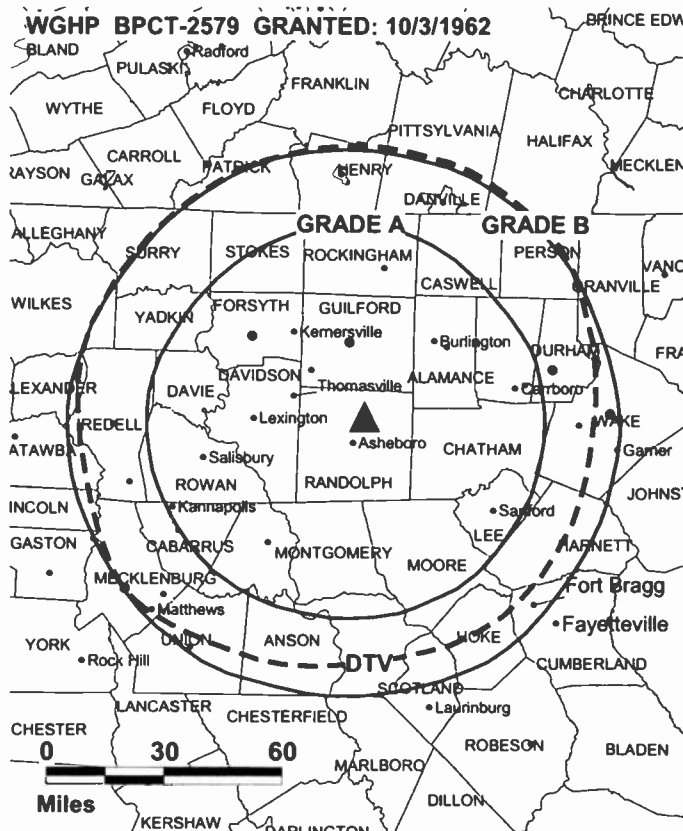
Karen Adams, Vice President & General Manager.

Bob Ladka, Vice President, Finance & Administration.

Dick Daggett, General Sales Manager.

Ross Mason, Engineering Director.

George Pemberton, Operations Director.



© 2002 Warren Communications News

Ramona Alexander, National Sales Manager.

Steve Palczak, Regional Sales Manager.

Dawn Redding, Local Sales Manager.

Cheryl Carson, News Director.

Council Bradshaw, Promotion Director.

Highest 30 Sec. Rate: \$2000.

City of License: High Point. **Station DMA:** Greensboro-High Point-Winston Salem. **Rank:** 44.

Circulation © 2001 Nielsen. Coverage based on Nielsen study.

Grand Total	Cable TV Households	Non-cable TV Households	Total TV Households
Estimated Station Totals*	490,870	387,090	877,960
Average Weekly Circulation (2001)	282,955	151,140	434,094
Average Daily Circulation (2001)			208,687
Station DMA Total	Cable TV Households	Non-cable TV Households	Total TV Households
Estimated Station Totals*	378,320	195,230	573,550
Average Weekly Circulation (2001)	266,224	117,211	383,435
Average Daily Circulation (2001)			191,898
Other DMA Total	Cable TV Households	Non-cable TV Households	Total TV Households
Estimated Station Totals*	112,550	191,860	304,410
Average Weekly Circulation (2001)	16,731	33,929	50,659
Average Daily Circulation (2001)			16,789

*Estimated station totals are sums of the Nielsen TV and Cable TV household estimates for each county in which the station registers viewing of more than 5% as per the Nielsen Survey Methods.

North Carolina—Greensboro

WLXI-TV
Ch. 61

Network Service: TBN.

Licensee: Radiant Life Ministries Inc., Box 1010, Marion, IL 62959.

Studio: 2109 Patterson St., Greensboro, NC 27407.

Phone: 336-855-5610. **Fax:** 336-855-3645.

Technical Facilities: Channel No. 61 (752-758 MHz). Authorized power: 1054-kw max. visual. Antenna: 548-ft. above av. terrain, 463-ft. above ground, 1421-ft. above sea level.

Latitude 36° 08' 57.20"
Longitude 80° 03' 37.50"

Transmitter: SR 150 & Bethel Church Rd., near Kernersville.

Digital Facilities: Channel No. 43 (644-650 MHz). Power: 150-kw max. visual. Antenna: 518-ft. above av. terrain, 440-ft. above ground, 1381-ft. above sea level.

Latitude 36° 08' 57.00"
Longitude 80° 03' 37.00"

Transmitter: On side of existing tower located on Landreth Rd., near Kernersville.

FCC Digital File Number: BPCDT-990803LF. Granted: February 1, 2001.

Note: Latitude and longitude coordinates shown are based on the North American Datum of 1927 (NAD 27) as currently required by the Mass Media Bureau of the FCC.

Satellite Earth Station: Paraclipse, 3.1-meter C-band; M/A-Corn receivers.

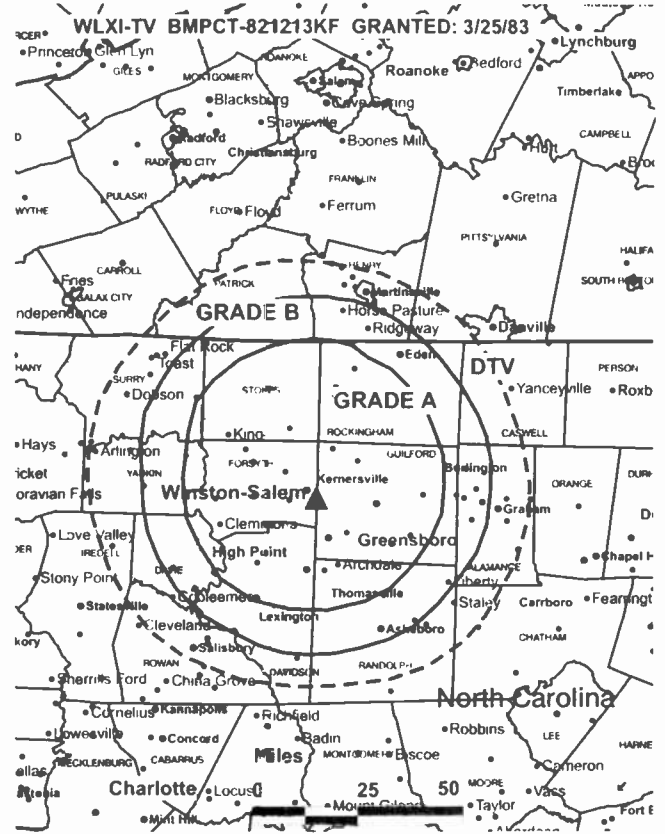
Ownership: Tri-State Christian TV Inc. (Group Owner).

Began Operation: March 5, 1984. Transfer of control to William Satterfield from Gary S. Smithwick & Harrell Powell Jr. approved by FCC May 23, 1985. Sale to Trinity Broadcasting Network approved by FCC February 24, 1986. Sale to present owner by Trinity approved by FCC October 7, 1991.

Personnel:

- Garth Coonce, President.
- Larry L. Patton, Station Manager.
- Beverly Hils, Programming.
- Carl Bahner, Chief Engineer.

Rates: On request.



© 2002 Warren Communications News

City of License: Greensboro. **Station DMA:** Greensboro-High Point-Winston Salem. **Rank:** 44.

Circulation © 2001 Nielsen. Coverage based on Nielsen study

Grand Total	Cable	Non-cable	Total
	TV Households	TV Households	TV Households
Estimated Station Totals*	290,840	0	290,840
Average Weekly Circulation (2001)	19,938	0	19,938
Average Daily Circulation (2001)			4,297
Station DMA Total	Cable	Non-cable	Total
	TV Households	TV Households	TV Households
Estimated Station Totals*	290,840	0	290,840
Average Weekly Circulation (2001)	19,938	0	19,938
Average Daily Circulation (2001)			4,297

*Estimated station totals are sums of the Nielsen TV and Cable TV household estimates for each county in which the station registers viewing of more than 5% as per the Nielsen Survey Methods.

North Carolina—Greensboro-High Point & Winston-Salem

WUPN-TV Ch. 48

Network Service: UPN.

Licensee: Mission Broadcasting II Inc., 806 S. Cassingham Rd., Bexley, OH 43209.

Studio: 3500 Myer Lee Dr., Winston-Salem, NC 27101.

Phone: 336-274-4848. **Fax:** 336-722-6289.

Web Site: <http://www.upn48.com>

Technical Facilities: Channel No. 48 (674-680 MHz). Authorized power: 1000-kw max. visual, 100-kw max. aural. Antenna: 1698-ft. above av. terrain, 1914-ft. above ground, 2649-ft. above sea level.

Latitude 35° 52' 13"
Longitude 79° 50' 25"

Requests CP for change to 5000-kw max. visual, 1696-ft. above av. terrain, 1699-ft. above ground, 2434-ft. above sea level. BPCT-960712KH.

Transmitter: 1000-ft. E of County Rd. 1926, 0.7-mi. SE of County Rd. 1941, Greensboro.

Digital Facilities: Channel No. 33 (584-590 MHz). Power: 700-kw max. visual. Antenna: 1886-ft. above av. terrain, 1872-ft. above ground.

Latitude 35° 52' 03"
Longitude 79° 49' 26"

FCC Digital File Number: BPCDT-19991101AIL. Granted: April 19, 2001.

Note: Latitude and longitude coordinates shown are based on the North American Datum of 1927 (NAD 27) as currently required by the Mass Media Bureau of the FCC.

Satellite Earth Stations: Harris, 3-meter C-band; Microdyne, 5-meter Ku-band; Harris, M/A-Com receivers.

LMA: Local marketing agreement with WXLV-TV (A), Winston-Salem.

Ownership: Mission Broadcasting Inc. (Group Owner).

Began Operation: May 9, 1981. Sale to Edward H. Herlihy approved by FCC June 7, 1985 but not consummated (*Television Digest*, Vol. 25:13). Sale to present owner by Guilford Telecasters Inc. approved by FCC June 28, 1996. Sale to Sinclair Broadcast Group Inc. pends (Vol. 41:38).

Represented (sales): Millennium Sales & Marketing.

Represented (legal): Arter & Hadden LLP.

Represented (engineering): Moffet, Larson & Johnson Inc.

Personnel:

Kristin L. Norfleet, General Manager.

Rates: \$250.



© 2002 Warren Communications News

City of License: Greensboro. **Station DMA:** Greensboro-High Point-Winston Salem. **Rank:** 44.

Circulation © 2001 Nielsen. Coverage based on Nielsen study.

Grand Total	Cable TV Households	Non-cable TV Households	Total TV Households
Estimated Station Totals*	372,960	247,690	620,650
Average Weekly Circulation (2001)	103,960	39,554	143,514
Average Daily Circulation (2001)			41,505
Station DMA Total	Cable TV Households	Non-cable TV Households	Total TV Households
Estimated Station Totals*	367,380	181,290	548,670
Average Weekly Circulation (2001)	101,884	33,821	135,706
Average Daily Circulation (2001)			40,675
Other DMA Total	Cable TV Households	Non-cable TV Households	Total TV Households
Estimated Station Totals*	5,580	66,400	71,980
Average Weekly Circulation (2001)	2,076	5,733	7,809
Average Daily Circulation (2001)			830

*Estimated station totals are sums of the Nielsen TV and Cable TV household estimates for each county in which the station registers viewing of more than 5% as per the Nielsen Survey Methods.

North Carolina—Greenville

WEPX

Ch. 38

(Operates Satellite WPXU-TV, Jacksonville, NC)

Network Service: PAX.

Grantee: Paxson Greenville License Inc., 601 Clearwater Park Rd., West Palm Beach, FL 33401.

Studio: 600 Country Club Dr., Suite C, Greenville, NC 27834.

Phone: 252-439-0538.

Web Site: <http://www.pax.tv>

Technical Facilities: Channel No. 38 (614-620 MHz). Authorized power: 3020-kw max. visual. Antenna: 508-ft. above av. terrain, 476-ft. above ground, 545-ft. above sea level.

Latitude 35° 24' 09"
Longitude 77° 25' 10"

Transmitter: County Rd. 1110, 0.2-mi. E of Hanrahan.

FCC Proposed Digital Channel Number: Ch. 38.

Note: Latitude and longitude coordinates shown are based on the North American Datum of 1927 (NAD 27) as currently required by the Mass Media Bureau of the FCC.

Ownership: Paxson Communications Corp. (Group Owner).

Began Operation: December 1, 1998. Sale to present owner by Equity Broadcasting Corp. approved by FCC April 13, 1999.

Represented (legal): David Tillotson.

Represented (engineering): D. C. Williams PE.

Personnel:

Tim Coucke, Chief Engineer.

Rates: On request.

City of License: Greenville. **Station DMA:** Greenville-New Bern-Washington. **Rank:** 106.



© 2002 Warren Communications News

Circulation © 2001 Nielsen. Coverage based on Nielsen study.

Grand Total	Cable TV Households	Non-cable TV Households	Total TV Households
Estimated Station Totals*	51,440	30,870	82,310
Average Weekly Circulation (2001)	6,436	4,796	11,233
Average Daily Circulation (2001)			3,204
Station DMA Total	Cable TV Households	Non-cable TV Households	Total TV Households
Estimated Station Totals*	51,440	30,870	82,310
Average Weekly Circulation (2001)	6,436	4,796	11,233
Average Daily Circulation (2001)			3,204

*Estimated station totals are sums of the Nielsen TV and Cable TV household estimates for each county in which the station registers viewing of more than 5% as per the Nielsen Survey Methods.

North Carolina—Greenville-New Bern-Washington

WNCT-TV Ch. 9

Network Service: CBS.

Licensee: Media General Broadcasting Inc., 333 E. Franklin St., Richmond, VA 23219.

Studio: 3221 Evans St., Greenville, NC 27834.

Mailing Address: Box 898, Greenville, NC 27835-0898.

Phones: 919-355-8500; 800-682-0999. **Fax:** 919-355-8568.

Web Site: <http://www.wnct.com>

Technical Facilities: Channel No. 9 (186-192 MHz). Authorized power: 316-kw visual, 31.6-kw aural. Antenna: Circularly polarized, 1890-ft. above av. terrain, 2000-ft. above ground, 2028-ft. above sea level.

Latitude 35° 21' 55"
Longitude 77° 23' 38"

Transmitter: Hwy. 118, 2.5-mi. E of Grifton.

Digital Facilities: Channel No. 10 (192-198 MHz). Power: 35-kw visual. Antenna: 1798-ft. above av. terrain, 1801-ft. above ground.

Latitude 35° 21' 55"
Longitude 77° 23' 38"

Transmitter: Hwy 118, 2.5-mi. E of Grifton.

FCC Digital File Number: BPCDT-19991025ADP. Granted: October 25, 2000.

Note: Latitude and longitude coordinates shown are based on the North American Datum of 1927 (NAD 27) as currently required by the Mass Media Bureau of the FCC.

Satellite Earth Stations: Transmit/receive Andrew, 4.6-meter Ku-band; AFC, 3.5-meter C-band; Scientific-Atlanta, 4.2-meter C-band; Scientific-Atlanta, 7-meter C-band; DX Antenna, M/A-Com, Scientific-Atlanta, Winegard receivers.

News Services: AP, CBS Newspath, CNN Newsource.

Ownership: Media General Inc. (Group Owner).

Began Operation: December 22, 1953. Sale by Carolina Broadcasting System Inc. approved by FCC February 7, 1962 (*Television Digest*, Vol. 2:7). Sale to Park Acquisition approved by FCC March 27, 1995. Sale to present owner by Park Acquisition approved by FCC November 22, 1996. (Vol. 36:31).

Represented (sales): MMT Sales Inc.

Represented (legal): Dow, Lohnes & Albertson PLLC.

Represented (engineering): David Steel & Associates Inc.

Personnel:

Vickie E. Storm, Vice President & General Manager.

Nancy Davis, General Sales Manager.

Lee Eldridge, News Director.

Shirley Dale, Program Director.



© 2002 Warren Communications News

Bertie Cartwright, Chief Engineer.

William Morrisette, Business Manager.

Highest 30 Sec. Rate: \$2000.

City of License: Greenville. **Station DMA:** Greenville-New Bern-Washington. **Rank:** 106.

Circulation © 2001 Nielsen. Coverage based on Nielsen study.

Grand Total	Cable TV Households	Non-cable TV Households	Total TV Households
Estimated Station Totals*	348,040	184,790	532,830
Average Weekly Circulation (2001)	196,089	76,927	273,016
Average Daily Circulation (2001)			138,164
Station DMA Total	Cable TV Households	Non-cable TV Households	Total TV Households
Estimated Station Totals*	154,750	79,140	233,890
Average Weekly Circulation (2001)	116,234	51,959	168,193
Average Daily Circulation (2001)			90,817
Other DMA Total	Cable TV Households	Non-cable TV Households	Total TV Households
Estimated Station Totals*	193,290	105,650	298,940
Average Weekly Circulation (2001)	79,855	24,968	104,823
Average Daily Circulation (2001)			47,347

* Estimated station totals are sums of the Nielsen TV and Cable TV household estimates for each county in which the station registers viewing of more than 5% as per the Nielsen Survey Methods.

North Carolina—Greensboro-High Point & Winston-Salem

WXII
Ch. 12

Network Service: NBC.

Licensee: WXII Hearst-Argyle Television Inc., 888 7th Ave., New York, NY 10106.

Studio: 700 Coliseum Dr., Winston-Salem, NC 27106.

Mailing Address: Box 11847, Winston-Salem, NC 27116.

Phone: 336-721-9944. **Fax:** 336-722-7685.

E-mail: newschannel12@wxii.com

Web Site: <http://www.thepiedmontchannel.com>

Technical Facilities: Channel No. 12 (204-210 MHz). Authorized power: 316-kw visual, 63.5-kw aural. Antenna: 1980-ft. above av. terrain, 680-ft. above ground, 3095-ft. above sea level.

Latitude 36° 22' 31"
Longitude 80° 22' 26"

Transmitter: Sauratown Mountain, 7-mi. N of King.

FCC Proposed Digital Channel Number: Ch. 31.

Note: Latitude and longitude coordinates shown are based on the North American Datum of 1927 (NAD 27) as currently required by the Mass Media Bureau of the FCC.

Multichannel TV Sound: Stereo and separate audio program.

Satellite Earth Stations: Satellite Technology, 3.5-meter; Drake, Standard Communications receivers.

News Services: AP, NBC News Channel.

Ownership: Hearst-Argyle Television Inc. (Group Owner).

Began Operation: September 30, 1953. Sale to Multimedia Inc. by Triangle Broadcasting Corp. approved by FCC September 7, 1972 (*Television Digest*, Vol. 11:44; 12:37). Exchanged by Multimedia with WFBC-TV, Greenville, SC for KSDK, St. Louis, MO 1981-82 (Vol. 21:12; 22:1; 23:8). Sale to present owner by Pulitzer Publishing Co. approved by FCC November 24, 1998 (Vol. 38:22, 48).

Represented (sales): Eagle Television Sales.

Represented (engineering): du Treil, Lundin & Rackley Inc.

Personnel:

Henry E. Price, General Manager.

Michael Pulitzer Jr., Station Manager & Public Service Director.

Glenn Haygood, General Sales Manager.

Mindy Bloom, National Sales Manager.

John Norvell, Engineering Director.

Robin H. Morrow, Business Manager.



© 2002 Warren Communications News

Mark Strand, Marketing & Promotion Director.

Michelle Butt, News Director.

Highest 30 Sec. Rate: \$3000.

City of License: Winston-Salem. **Station DMA:** Greensboro-High Point-Winston Salem. **Rank:** 44.

Circulation © 2001 Nielsen. Coverage based on Nielsen study.

Grand Total	Cable TV Households	Non-cable TV Households	Total TV Households
Estimated Station Totals*	450,240	288,800	739,040
Average Weekly Circulation (2001)	291,562	120,760	412,322
Average Daily Circulation (2001)			205,957
Station DMA Total	Cable TV Households	Non-cable TV Households	Total TV Households
Estimated Station Totals*	378,320	189,530	567,850
Average Weekly Circulation (2001)	266,133	99,747	365,879
Average Daily Circulation (2001)			191,165
Other DMA Total	Cable TV Households	Non-cable TV Households	Total TV Households
Estimated Station Totals*	71,920	99,270	171,190
Average Weekly Circulation (2001)	25,429	21,013	46,442
Average Daily Circulation (2001)			14,793

*Estimated station totals are sums of the Nielsen TV and Cable TV household estimates for each county in which the station registers viewing of more than 5% as per the Nielsen Survey Methods.

North Carolina—Winston & Salem-Greensboro-High Point

WXLV-TV Ch. 45

Network Service: ABC.

Licensee: Sullivan Broadcasting Co. II Inc., 18 Newbury St., Boston, MA 02116.

Studio: 3500 Myer Lee Dr., Winston-Salem, NC 27101.

Phone: 336-722-4545. **Fax:** 336-723-8217.

Web Site: <http://www.abc45.com>

Technical Facilities: Channel No. 45 (656-662 MHz). Authorized power: 5000-kw visual. Antenna: 1959-ft. above av. terrain, 738-ft. above ground, 3018-ft. above sea level.

Latitude 36° 22' 37"
Longitude 80° 22' 10"

Transmitter: End of County Rd. 1172, King.

Digital Facilities: Channel No. 29 (560-566 MHz). Power: 1000-kw max. visual. Antenna: 1890-ft. above av. terrain, 1873-ft. above ground.

Latitude 35° 52' 03"
Longitude 79° 49' 26"

FCC Digital File Number: BPCDT-19991101ACF. Granted: May 31, 2001.

Note: Latitude and longitude coordinates shown are based on the North American Datum of 1927 (NAD 27) as currently required by the Mass Media Bureau of the FCC.

Satellite Earth Stations: AFC, Ku-band; Comtech, 5-meter C-band; Vertex, 4.5-meter Ku & C-band; Scientific-Atlanta, Standard Agile Omni receivers.

LMA: Local marketing agreement with WUPN-TV (U), Greensboro-High Point & Winston-Salem.

Ownership: Sullivan Broadcasting Co. (Group Owner).

Began Operation: September 23, 1979. Sale to Act III Broadcasting by TVX Broadcast Group approved by FCC December 17, 1986. Sale to present owner by Act III approved by FCC December 15, 1995. Sale pending to Sinclair Broad Group Inc. (Television Digest, Vol. 38:9; 41:38).

Represented (sales): Millennium Sales & Marketing.

Represented (legal): Arter & Hadden LLP.

Represented (engineering): Lawrence Behr Associates Inc.

Personnel:

Will Davis, Station Manager.

Jim Hanning, General Sales Manager.

Dave Farshing, Local Sales Manager.

Bob Nemenz, National Sales Manager.

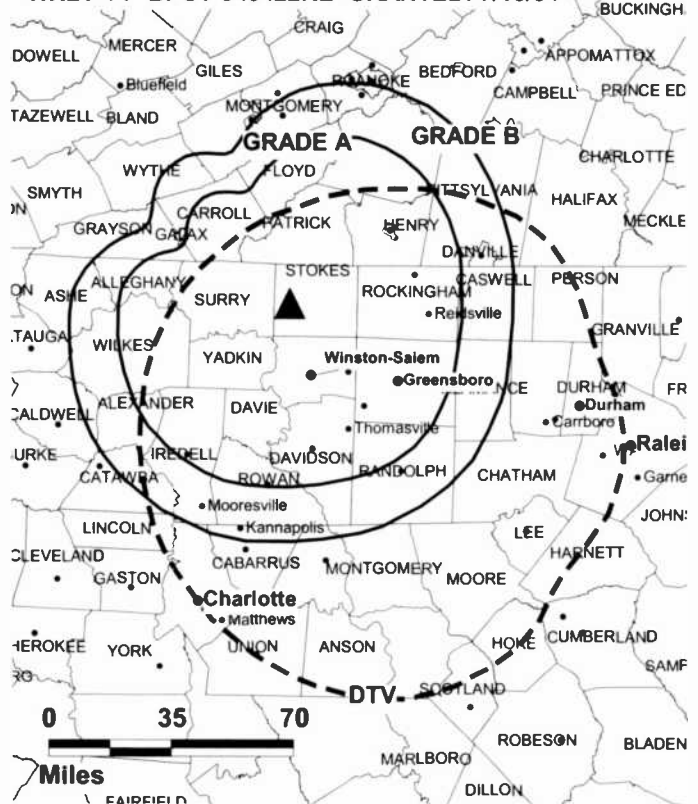
Jeanette Pruitt, Program Coordinator.

Diane Beasley, Business Manager.

Jim Hays, Promotion Director.

Gil Couch, Chief Engineer.

WXLV-TV BPCT-940422KE GRANTED: 7/18/84



© 2002 Warren Communications News

Jay Paul, Production Manager.

Pam Cook, News Director.

John McDuffe, Traffic Manager.

Rates: On request.

City of License: Winston-Salem. **Station DMA:** Greensboro-High Point-Winston Salem. **Rank:** 44.

Circulation © 2001 Nielsen. Coverage based on Nielsen study.

Grand Total	Cable TV Households	Non-cable TV Households	Total TV Households
Estimated Station Totals*	389,440	253,140	642,580
Average Weekly Circulation (2001)	235,395	63,741	299,135
Average Daily Circulation (2001)			118,084
Station DMA Total	Cable TV Households	Non-cable TV Households	Total TV Households
Estimated Station Totals*	378,320	189,530	567,850
Average Weekly Circulation (2001)	231,421	56,916	288,337
Average Daily Circulation (2001)			115,714
Other DMA Total	Cable TV Households	Non-cable TV Households	Total TV Households
Estimated Station Totals*	11,120	63,610	74,730
Average Weekly Circulation (2001)	3,973	6,825	10,798
Average Daily Circulation (2001)			2,369

*Estimated station totals are sums of the Nielsen TV and Cable TV household estimates for each county in which the station registers viewing of more than 5% as per the Nielsen Survey Methods.

North Carolina—Greenville

WYDO

Ch. 14

(Satellite of WFXI, Morehead City, NC)

Network Service: FOX.

Licensee: GOCOM License LLC, 7621 Little Ave., Suite 506, Charlotte, NC 28226.

Studio: See WFXI, Morehead City, NC.

Phone: 252-240-0888. **Fax:** 252-240-2028.

Technical Facilities: Channel No. 14 (470-476 MHz). Authorized power: 1350-kw max. visual. Antenna: 686-ft. above av. terrain, 679-ft. above ground, 718-ft. above sea level.

Latitude 35° 26' 44"
Longitude 77° 22' 08"

Transmitter: Approx. 3.2-mi. SE of Ayden in Pitt County.

Digital Facilities: Channel No. 21 (512-518 MHz). Power: 50-kw max. visual. Antenna: 673-ft. above av. terrain, 673-ft. above ground.

Latitude 35° 26' 44"
Longitude 77° 22' 08"

FCC Digital File Number: BPCDT-19991101AHL. **Granted:** February 8, 2001.

Note: Latitude and longitude coordinates shown are based on the North American Datum of 1927 (NAD 27) as currently required by the Mass Media Bureau of the FCC.

Ownership: GOCOM Holdings LLC (Group Owner).

Began Operation: July 30, 1992. Sale to GOCOM Communications LLC from KS Family Television Inc. approved by FCC August 4, 1997. Merger with Grapevine Communications Inc. to form present owner approved by FCC November 1, 1999.

Represented (legal): Cohn & Marks.

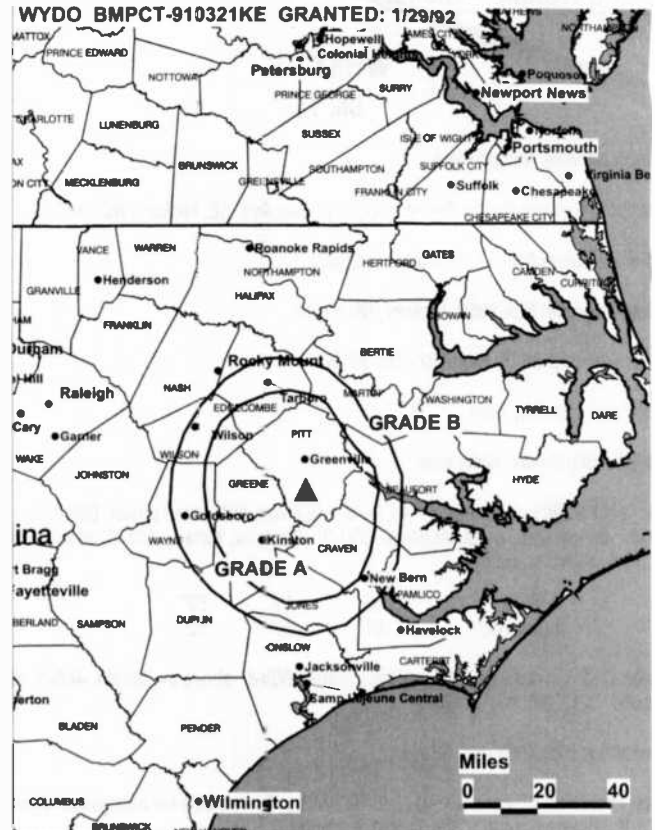
Represented (engineering): Lawrence Behr Associates Inc.

Personnel: See WFXI, Morehead City, NC.

Rates: On request.

City of License: Greenville.

Station DMA: Greenville-New Bern-Washington. **Rank:** 106.



© 2002 Warren Communications News

Circulation © 2001 Nielsen. Coverage based on Nielsen study.

Grand Total	Cable TV Households	Non-cable TV Households	Total TV Households
Estimated Station Totals*	120,400	49,660	170,060
Average Weekly Circulation (2001)	40,604	14,930	55,534
Average Daily Circulation (2001)			18,364
Station DMA Total	Cable TV Households	Non-cable TV Households	Total TV Households
Estimated Station Totals*	102,370	35,280	137,650
Average Weekly Circulation (2001)	37,965	13,785	51,750
Average Daily Circulation (2001)			17,944
Other DMA Total	Cable TV Households	Non-cable TV Households	Total TV Households
Estimated Station Totals*	18,030	14,380	32,410
Average Weekly Circulation (2001)	2,638	1,145	3,784
Average Daily Circulation (2001)			420

*Estimated station totals are sums of the Nielsen TV and Cable TV household estimates for each county in which the station registers viewing of more than 5% as per the Nielsen Survey Methods.

North Carolina—Hickory

WHKY-TV Ch. 14

Network Service: Independent.

Licensee: The Long Family Partnership, 526 Main Ave. SE, Hickory, NC 28602.

Studio: 526 Main Ave. SE, Hickory, NC 28602.

Mailing Address: Box 1059, Hickory, NC 28603.

Phone: 828-322-5115. **Fax:** 828-322-8256.

E-mail: whky@whky.com

Web Site: http://www.whky.com

Technical Facilities: Channel No. 14 (470-476 MHz). Authorized power: 656.1-kw max. visual, 66-kw max. aural. Antenna: 600-ft. above av. terrain, 487-ft. above ground, 1652-ft. above sea level.

Latitude 35° 43' 57"
Longitude 81° 19' 52"

Holds CP for change to 1285-kw max. visual, 600-ft. above av. terrain, 466-ft. above ground. BPCT-20001030AAR.

Transmitter: 526 Main Ave. SE.

Digital Facilities: Channel No. 40 (626-632 MHz). Power: 800-kw max. visual. Antenna: 518-ft. above av. terrain, 384-ft. above ground.

Latitude 35° 43' 57"
Longitude 81° 19' 52"

FCC Digital File Number: BPCDT-19991027ABU. Granted: October 31, 2000.

Note: Latitude and longitude coordinates shown are based on the North American Datum of 1927 (NAD 27) as currently required by the Mass Media Bureau of the FCC.

AM Affiliate: WHKY, 5-kw, 1290 kHz.

Ownership: The Long Family Partnership.

Began Operation: February 14, 1968.

Represented (legal): Hardy & Carey LLP.

Personnel:

Thomas E. Long, General Manager.

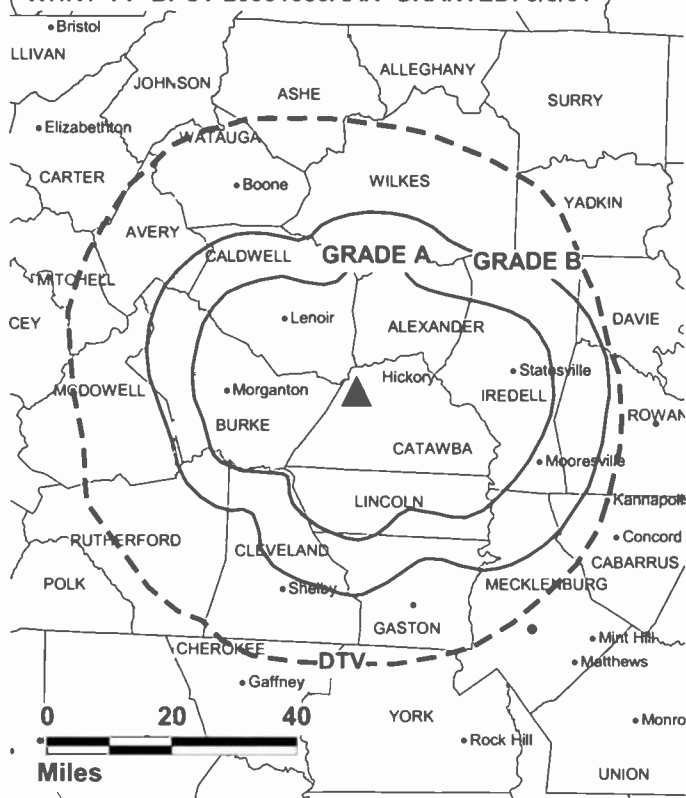
Jeff Long, Station Manager.

James O. Carr, Sales Manager.

Jim Karas, News Director & Assignment Editor.

Jason Savage, Sports Director.

WHKY-TV BPCT-20001030AAR GRANTED: 3/8/01



© 2002 Warren Communications News

Heather Barlow, Traffic Manager.

Susie Woods, Film Director.

Eric Stafford, Public Service Announcements Director.

Highest 30 Sec. Rate: \$75.

City of License: Hickory. **Station DMA:** Charlotte. **Rank:** 27.

Circulation © 2001 Nielsen. Coverage based on Nielsen study.

Grand Total	Cable TV Households	Non-cable TV Households	Total TV Households
Estimated Station Totals*	48,950	15,500	64,450
Average Weekly Circulation (2001)	3,203	775	3,978
Average Daily Circulation (2001)			597
Station DMA Total	Cable TV Households	Non-cable TV Households	Total TV Households
Estimated Station Totals*	48,950	15,500	64,450
Average Weekly Circulation (2001)	3,203	775	3,978
Average Daily Circulation (2001)			597

*Estimated station totals are sums of the Nielsen TV and Cable TV household estimates for each county in which the station registers viewing of more than 5% as per the Nielsen Survey Methods.

North Carolina—Jacksonville

WPXU-TV
(formerly WFXZ-TV)
Ch. 35
(Satellite of WEPX, Greenville, NC)

Network Service: PAX.

Licensee: Paxson Communications of Jacksonville-35 Inc., 601 Clearwater Park Rd., West Palm Beach, FL 33401.

Studio: See WEPX, Greenville, NC.

Phones: 252-240-0888; 800-849-3699. **Fax:** 252-240-2028.

Web Site: <http://www.pax.tv>

Technical Facilities: Channel No. 35 (596-602 MHz). Authorized power: 1910-kw max. visual. Antenna: 653-ft. above av. terrain, 640-ft. above ground, 669-ft. above sea level.

Latitude	34°	31'	10"
Longitude	77°	26'	52"

Transmitter: 2.2-mi. SSW of Hwys. 210 & 172 intersection.

Digital Facilities: Channel No. 34 (590-596 MHz). Power: 600-kw max. visual. Antenna: 653-ft. above av. terrain, 640-ft. above ground.

Latitude	34°	31'	10"
Longitude	77°	26'	52"

FCC Digital File Number: BPCDT-19991028ACI. Granted: November 6, 2000.

Note: Latitude and longitude coordinates shown are based on the North American Datum of 1927 (NAD 27) as currently required by the Mass Media Bureau of the FCC.

Ownership: Paxson Communications Corp. (Group Owner).

Began Operation: July 26, 1999. Sale to present owner from GOCOM Communications LLC approved by FCC October 1, 1999.

Represented (legal): Cohn & Marks.

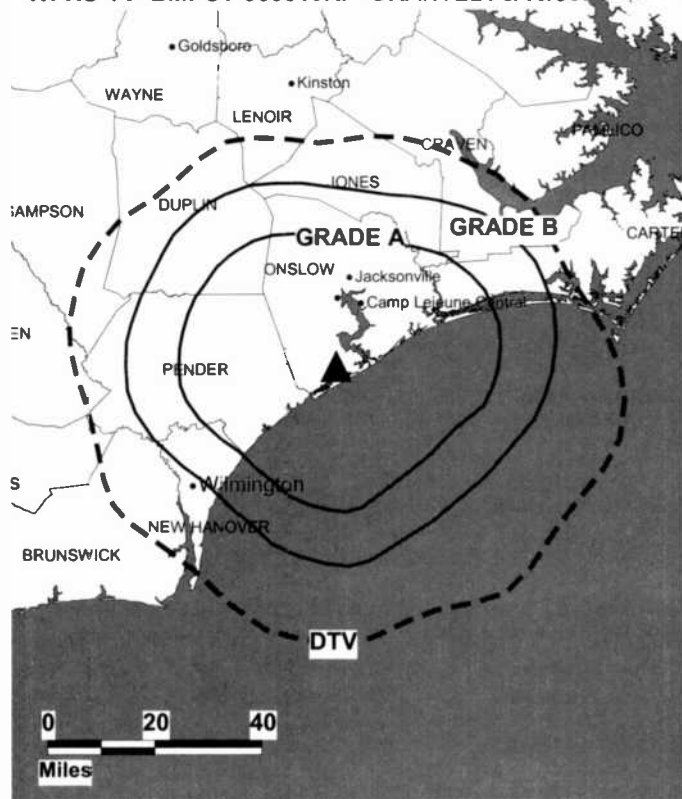
Personnel:

Doner Fishern, General Manager.

Rates: On request.

City of License: Jacksonville. **Station DMA:** Greenville-New Bern-Washington. **Rank:** 106.

WPXU-TV BMPCT-960515KF GRANTED: 3/15/99



Circulation © 2001 Nielsen. Coverage based on Nielsen study.

Grand Total	Cable TV Households	Non-cable TV Households	Total TV Households
Estimated Station Totals*	84,960	20,570	105,530
Average Weekly Circulation (2001)	15,087	1,643	16,731
Average Daily Circulation (2001)			4,999
Station DMA Total	Cable TV Households	Non-cable TV Households	Total TV Households
Estimated Station Totals*	77,620	11,980	89,600
Average Weekly Circulation (2001)	14,713	1,102	15,815
Average Daily Circulation (2001)			4,664
Other DMA Total	Cable TV Households	Non-cable TV Households	Total TV Households
Estimated Station Totals*	7,340	8,590	15,930
Average Weekly Circulation (2001)	374	541	916
Average Daily Circulation (2001)			335

*Estimated station totals are sums of the Nielsen TV and Cable TV household estimates for each county in which the station registers viewing of more than 5% as per the Nielsen Survey Methods.

North Carolina—Kannapolis

WAXN
Ch. 64

Network Service: Independent.

Licensee: WSOC-TV Holdings Inc., 3773 Howard Hughes Pkwy., Suite 300-N, Las Vegas, NV 89109.

Studio: 1901 N. Tryon St., Charlotte, NC 28206.

Phone: 704-338-9999. **Fax:** 704-371-3131.

Web Site: <http://www.action64.com>

Technical Facilities: Channel No. 64 (770-776 MHz). Authorized power: 1900-kw max. visual. Antenna: 984-ft. above av. terrain, 840-ft. above ground, 1696-ft. above sea level.

Latitude 35° 15' 41"
Longitude 80° 43' 38"

Transmitter: 1.4-mi. SSE of Newell.

Digital Facilities: Channel No. 50 (686-692 MHz). Power: 200-kw max. visual. Antenna: 1155-ft. above av. terrain, 1011-ft. above ground, 1867-ft. above sea level.

Latitude 35° 15' 41"
Longitude 80° 43' 38"

Transmitter: N of Plaza Ext., 1.4-mi. SSE of Newell.

FCC Digital File Number: BPCDT-990402KF. Granted: May 14, 2001.

Note: Latitude and longitude coordinates shown are based on the North American Datum of 1927 (NAD 27) as currently required by the Mass Media Bureau of the FCC.

Ownership: Cox Enterprises Inc. (Group Owner).

Began Operation: October 15, 1994. Sale to Kannapolis Television Co. by Community Action Communications approved by FCC October 31, 1995. Sale to present owner by Kannapolis Television Co. approved by FCC January 31, 2000.

Represented (sales): TeleRep Inc.

Represented (legal): Dow, Lohnes, Albertson.

Personnel:

Lee Armstrong, Vice President & General Manager.

Jerry Black, Engineer.

Shawn Bartelt, Sales Director.

Vicki Montet, News Director.

Paul Briggs, General Sales Manager.

Kay Hall, Program Director.

Rates: On request.



© 2002 Warren Communications News

City of License: Kannapolis. **Station DMA:** Charlotte. **Rank:** 27.

Circulation © 2001 Nielsen Coverage based on Nielsen study.

Grand Total	Cable TV Households	Non-cable TV Households	Total TV Households
Estimated Station Totals*	598,170	246,820	844,990
Average Weekly Circulation (2001)	185,297	42,577	227,874
Average Daily Circulation (2001)			73,348
Station DMA Total	Cable TV Households	Non-cable TV Households	Total TV Households
Estimated Station Totals*	595,220	246,820	842,040
Average Weekly Circulation (2001)	184,860	42,577	227,437
Average Daily Circulation (2001)			73,242
Other DMA Total	Cable TV Households	Non-cable TV Households	Total TV Households
Estimated Station Totals*	2,950	0	2,950
Average Weekly Circulation (2001)	437	0	437
Average Daily Circulation (2001)			106

*Estimated station totals are sums of the Nielsen TV and Cable TV household estimates for each county in which the station registers viewing of more than 5% as per the Nielsen Survey Methods.

North Carolina—Lexington

WTWB-TV Ch. 20

Network Service: WBN.

Licensee: Pappas Telecasting Companies, 500 S. Chinowth Rd., Visalia, CA 93277.

Studio: 622-G Guilford College Rd., Greensboro, NC 27409.

Phone: 336-510-2020. **Fax:** 316-517-2020.

Technical Facilities: Channel No. 20 (506-512 MHz). Authorized power: 5000-kw max. visual. Antenna: 1890-ft. above av. terrain, 1873-ft. above ground, 2612-ft. above sea level.

Latitude 35° 52' 02"
Longitude 79° 49' 26"

Requests CP for change to 1814-ft. above av. terrain, 1798-ft. above ground, 2536-ft. above sea level. BMPCT-20001109ABB.

Transmitter: 7493 Walker Mill Rd., Randleman.

Digital Facilities: Channel No. 19 (500-506 MHz). Power: 800-kw max. visual. Antenna: 1814-ft. above av. terrain, 1801-ft. above ground.

Latitude 35° 52' 02"
Longitude 79° 49' 26"

FCC Digital File Number: BPCDT-19991025ADZ (pending).

Note: Latitude and longitude coordinates shown are based on the North American Datum of 1927 (NAD 27) as currently required by the Mass Media Bureau of the FCC.

Satellite Earth Station: Paraclypse, 4.5-meter Ku & C-band; Harris, M/A-Com, Standard Communications receivers.

Ownership: Pappas Telecasting Companies (Group Owner).

Began Operation: April 2, 1986. Sale to present owner by Christian TV Network approved by FCC February 9, 1996.

Represented (sales): TeleRep Inc.

Represented (legal): Paul, Hastings, Janofsky & Walker LLP.

Personnel:

Kathi Lester, General Manager.

Michelle Harper, General Sales Manager.

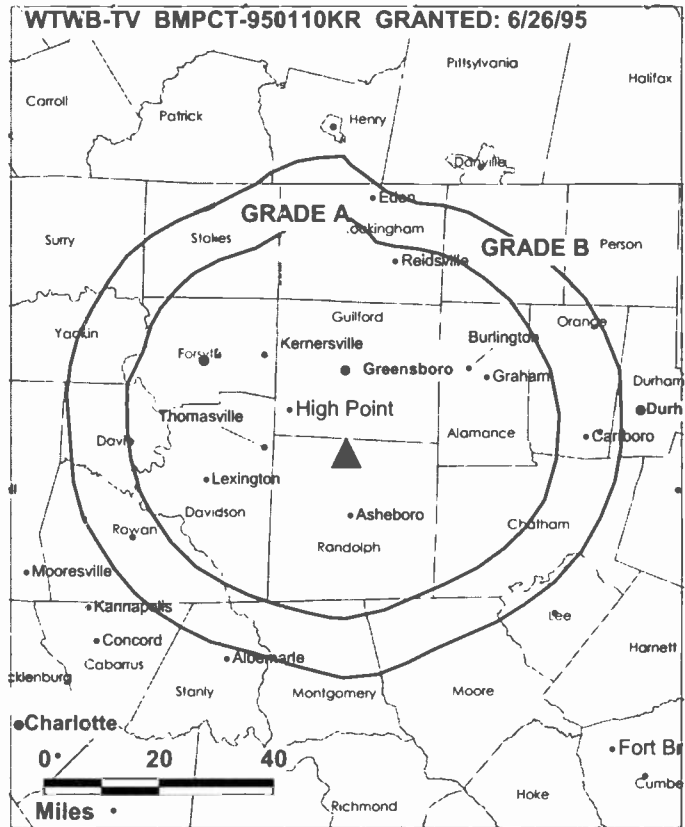
Charlsie Moore, Sales Manager.

Scott Urquhart, Promotion & Marketing Director.

David Edrington, Program Director & Production Manager.

Barbara Carabeau, Business Manager.

Don Moore, Chief Engineer.



© 2002 Warren Communications News

Rates: On request.

City of License: Lexington. **Station DMA:** Greensboro-High Point-Winston Salem. **Rank:** 44.

Circulation © 2001 Nielsen. Coverage based on Nielsen study.

Grand Total	Cable TV Households	Non-cable TV Households	Total TV Households
Estimated Station Totals*	401,070	211,700	612,770
Average Weekly Circulation (2001)	125,954	34,111	160,065
Average Daily Circulation (2001)			51,920
Station DMA Total	Cable TV Households	Non-cable TV Households	Total TV Households
Estimated Station Totals*	375,370	175,590	550,960
Average Weekly Circulation (2001)	117,987	31,369	149,356
Average Daily Circulation (2001)			49,752
Other DMA Total	Cable TV Households	Non-cable TV Households	Total TV Households
Estimated Station Totals*	25,700	36,110	61,810
Average Weekly Circulation (2001)	7,967	2,742	10,709
Average Daily Circulation (2001)			2,169

* Estimated station totals are sums of the Nielsen TV and Cable TV household estimates for each county in which the station registers viewing of more than 5% as per the Nielsen Survey Methods.

North Carolina—Morehead City

WFXI

Ch. 8

(Operates satellite WYDO, Greenville, NC)

Network Service: FOX.

Licensee: GOCOM License LLC, 7621 Little Ave., Suite 506, Charlotte, NC 28226.

Studio: 5441 Hwy. 70 E, Morehead City, NC 28557.

Mailing Address: 5441 Hwy. 70 E., Morehead City, NC 28557.

Phones: 252-240-0888; 800-849-3699. **Fax:** 252-240-2028.

Technical Facilities: Channel No. 8 (180-186 MHz). Authorized power: 316-kw visual, 31.6-kw aural. Antenna: 817-ft. above av. terrain, 810-ft. above ground, 817-ft. above sea level.

Latitude 34° 52' 53"
Longitude 76° 30' 23"

Transmitter: Open Grounds Farm, approx. 5.5-mi. NW of Stacy.

Digital Facilities: Channel No. 24 (530-536 MHz). Power: 1000-kw max. visual. Antenna: 709-ft. above av. terrain, 705-ft. above ground.

Latitude 34° 53' 01"
Longitude 76° 30' 21"

FCC Digital File Number: BPCDT-19991029AFA. Granted: February 22, 2001.

Note: Latitude and longitude coordinates shown are based on the North American Datum of 1927 (NAD 27) as currently required by the Mass Media Bureau of the FCC.

Multichannel TV Sound: Stereo only.

Satellite Earth Station: Comtech, 5-meter Ku & C-band; Agile Omni receivers.

Ownership: GOCOM Holdings LLC (Group Owner).

Began Operation: November 6, 1989. Merger of GOCOM Communications LLC with Grapevine Communications Inc. to form present owner approved by FCC November 1, 1999.

Represented (sales): Millennium Sales & Marketing.

Represented (legal): Cohn & Marks.

Represented (engineering): Lawrence Behr Associates Inc.

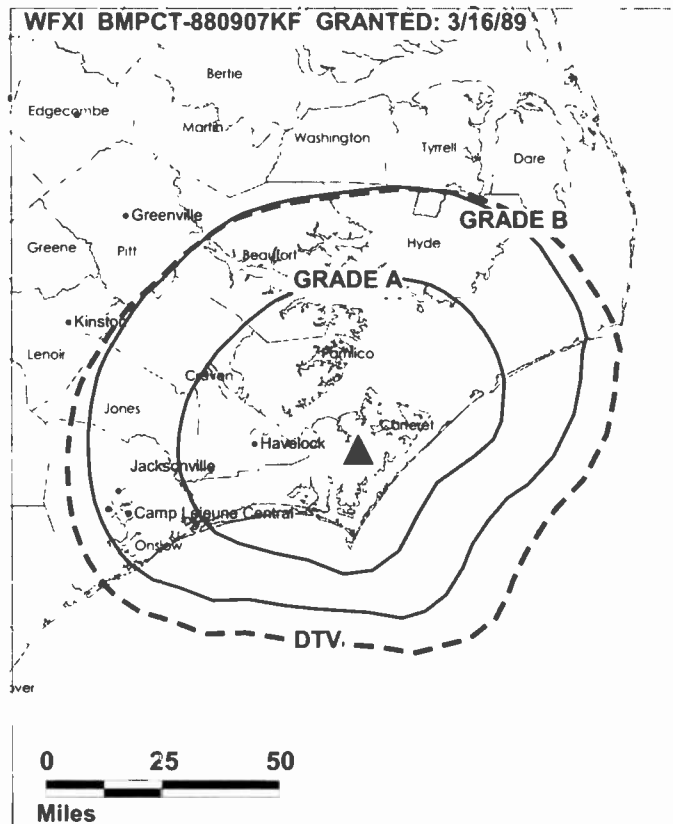
Personnel:

Peter O'Brien, Vice President & General Manager.

Don Fisher, General Sales Manager.

Jerry Dowd, Chief Engineer.

Paul Kingman, Promotion Director.



© 2002 Warren Communications News

Scott Icenhour, Business Manager.

Barbara Cash, Office Manager.

Rates: On request.

City of License: Morehead City. **Station DMA:** Greenville-New Bern-Washington. **Rank:** 106.

Circulation © 2001 Nielsen. Coverage based on Nielsen study.

Grand Total	Cable TV Households	Non-cable TV Households	Total TV Households
Estimated Station Totals*	95,910	32,350	128,260
Average Weekly Circulation (2001)	47,433	7,369	54,802
Average Daily Circulation (2001)			19,835
Station DMA Total	Cable TV Households	Non-cable TV Households	Total TV Households
Estimated Station Totals*	95,910	32,350	128,260
Average Weekly Circulation (2001)	47,433	7,369	54,802
Average Daily Circulation (2001)			19,835

* Estimated station totals are sums of the Nielsen TV and Cable TV household estimates for each county in which the station registers viewing of more than 5% as per the Nielsen Survey Methods.

North Carolina—New Bern-Greenville-Washington

WCTI-TV Ch. 12

Network Service: ABC.

Licensee: Eastern North Carolina Broadcasting Corp., Box 12325, New Bern, NC 28561.

Studio: 400 Glenburnie Dr., New Bern, NC 28561.

Mailing Address: Box 12325, New Bern, NC 28561.

Phone: 252-638-1212. **Fax:** 252-637-4141.

Technical Facilities: Channel No. 12 (204-210 MHz). Authorized power: 316-kw visual, 31.6-kw aural. Antenna: 1940-ft. above av. terrain, 1999-ft. above ground, 2049-ft. above sea level.

Latitude 35° 06' 15"
Longitude 77° 20' 12"

Transmitter: State Hwy. 41, N of Trenton.

Digital Facilities: Channel No. 48 (674-680 MHz). Power: 161-kw max. visual. Antenna: 1778-ft. above av. terrain, 1775-ft. above ground.

Latitude 35° 06' 15"
Longitude 77° 20' 12"

FCC Digital File Number: BPCDT-19990910AAO. Granted: November 26, 1999.

Note: Latitude and longitude coordinates shown are based on the North American Datum of 1927 (NAD 27) as currently required by the Mass Media Bureau of the FCC.

Satellite Earth Stations: Transmit/receive ADM, 6.1-meter; Avcom receivers.

News Service: AP.

Ownership: Lamco Communications Inc. (Group Owner).

Began Operation: September 7, 1963. Sale to present owner by Diversified Communications approved by FCC August 2, 1993. Sale to Diversified by Heritage Broadcasting approved by FCC February 24, 1986. Sale to Heritage by Malrite Communications Group approved by FCC June 7, 1983. Sale to Malrite by Continental TV approved by FCC October 14, 1976. Sale to Continental TV by Piedmont TV Corp. (Nathan Frank & Thomsland Inc.) approved by FCC April 15, 1969.

Represented (sales): Continental Television Sales.

Represented (legal): Dow, Lohnes & Albertson PLLC.

Personnel:

Clay Milstead, Vice President & General Manager.

Bill Poole, General Sales Manager.

Carolyn Stevens, Program Director.

Dan Flaxer, Promotion Director.

Theresa Mueller, Business Manager.

Ken Hughes, Chief Engineer.



© 2002 Warren Communications News

Highest 30 Sec. Rate: \$1500.

City of License: New Bern. **Station DMA:** Greenville-New Bern-Washington. **Rank:** 106.

Circulation © 2001 Nielsen. Coverage based on Nielsen study.

Grand Total	Cable TV Households	Non-cable TV Households	Total TV Households
Estimated Station Totals*	185,820	136,480	322,300
Average Weekly Circulation (2001)	118,429	50,152	168,582
Average Daily Circulation (2001)			83,998
Station DMA Total	Cable TV Households	Non-cable TV Households	Total TV Households
Estimated Station Totals*	154,750	79,140	233,890
Average Weekly Circulation (2001)	111,881	42,053	153,933
Average Daily Circulation (2001)			79,617
Other DMA Total	Cable TV Households	Non-cable TV Households	Total TV Households
Estimated Station Totals*	31,070	57,340	88,410
Average Weekly Circulation (2001)	6,549	8,100	14,648
Average Daily Circulation (2001)			4,381

*Estimated station totals are sums of the Nielsen TV and Cable TV household estimates for each county in which the station registers viewing of more than 5% as per the Nielsen Survey Methods.

North Carolina—Raleigh

WLFL
Ch. 22

Network Service: WBN.

Licensee: WLFL Licensee LLC, 10706 Beaver Dam Rd., Cockeysville, MD 21030.

Studio: 3012 Highwoods Blvd., Suite 101, Raleigh, NC 27604.

Phone: 919-872-9535.

Technical Facilities: Channel No. 22 (518-524 MHz). Authorized power: 5000-kw max. visual, 500-kw max. aural. Antenna: 1675-ft. above av. terrain, 1545-ft. above ground, 2015-ft. above sea level.

Latitude 35° 42' 51.50"
Longitude 78° 49' 00.50"

Transmitter: 1700-ft. W of intersection of Hwys. 1379 & 1010, 1.5-mi. SE of Apex.

Digital Facilities: Channel No. 57 (728-734 MHz). Power: 1000-kw max. visual. Antenna: 2001-ft. above av. terrain, 1903-ft. above ground, 2264-ft. above sea level.

Latitude 35° 40' 28.00"
Longitude 78° 31' 40.00"

Transmitter: 0.25-mi. SW of US Rte. 70, 1.74-mi. SE of Auburn.

FCC Digital File Number: BMPCDT-19991021AAO. Granted: February 1, 2001.

Note: Latitude and longitude coordinates shown are based on the North American Datum of 1927 (NAD 27) as currently required by the Mass Media Bureau of the FCC.

Multichannel TV Sound: Stereo only.

Satellite Earth Stations: 3.5-meter C-band; AFC, 3-meter Ku-band; Gardiner, M/A-Com, Microdyne receivers.

LMA: Local marketing agreement with WRDC (U), Raleigh-Durham.

Ownership: Sinclair Broadcast Group Inc. (Group Owner).

Began Operation: December 18, 1981. Sale to S & F Communications by N. Grant Cotton, et al., approved by FCC December 21, 1984 but not consummated (*Television Digest*, Vol. 24:39). Sale to TVX Broadcast Group by Family TV Corp. approved by FCC February 10, 1986 (Vol. 25:50; 26:17). Sale to Paramount Group approved by FCC in 1989 (Vol. 29:38). Sale to present owner by Paramount Group approved by FCC November 22, 1994 (Vol. 34:33, 43).

Represented (sales): Millennium Sales & Marketing.

Represented (legal): Shaw Pittman.

Personnel:

Jim Lapiana, General Manager.

Paul Rossi, Sales Director.

Melanie Gerig, Programming Director.

Catherine Wood, Promotion Manager.

Jim Gamble, Chief Engineer.



© 2002 Warren Communications News

Joe Wolz, Business Manager.

Rates: On request.

City of License: Raleigh. **Station DMA:** Raleigh-Durham. **Rank:** 29.

Circulation © 2001 Nielsen. Coverage based on Nielsen study.

Grand Total	Cable TV Households	Non-cable TV Households	Total TV Households
Estimated Station Totals*	538,150	380,820	918,970
Average Weekly Circulation (2001)	234,378	112,546	346,924
Average Daily Circulation (2001)			120,873
Station DMA Total	Cable TV Households	Non-cable TV Households	Total TV Households
Estimated Station Totals*	533,810	325,080	858,890
Average Weekly Circulation (2001)	233,857	108,192	342,049
Average Daily Circulation (2001)			119,936
Other DMA Total	Cable TV Households	Non-cable TV Households	Total TV Households
Estimated Station Totals*	4,340	55,740	60,080
Average Weekly Circulation (2001)	521	4,354	4,875
Average Daily Circulation (2001)			937

*Estimated station totals are sums of the Nielsen TV and Cable TV household estimates for each county in which the station registers viewing of more than 5% as per the Nielsen Survey Methods.

North Carolina—Raleigh

WRAL-DT Ch. 53

Network Service: CBS.

Grantee: Capitol Broadcasting Co. Inc., Box 12000, Raleigh, NC 27605.

Studio: 2619 Western Blvd., Raleigh, NC 27606.

Mailing Address: Box 12000, Raleigh, NC 27605.

Phones: 919-890-6000; 919-821-8555.

Web Site: <http://www.wral.com>

Digital Facilities: Channel No. 53 (704-710 MHz). Power: 1000-kw max. visual. Antenna: 2064-ft. above av. terrain, 1915-ft. above ground, 2326-ft. above sea level.

Latitude	35°	40'	29"
Longitude	78°	31'	40"

Transmitter: 5033 TV Tower Rd., Garner.

Definition: High.

Note: Latitude and longitude coordinates shown are based on the North American Datum of 1927 (NAD 27) as currently required by the Mass Media Bureau of the FCC.

Ownership: Capitol Broadcasting Co. Inc. (Group Owner).

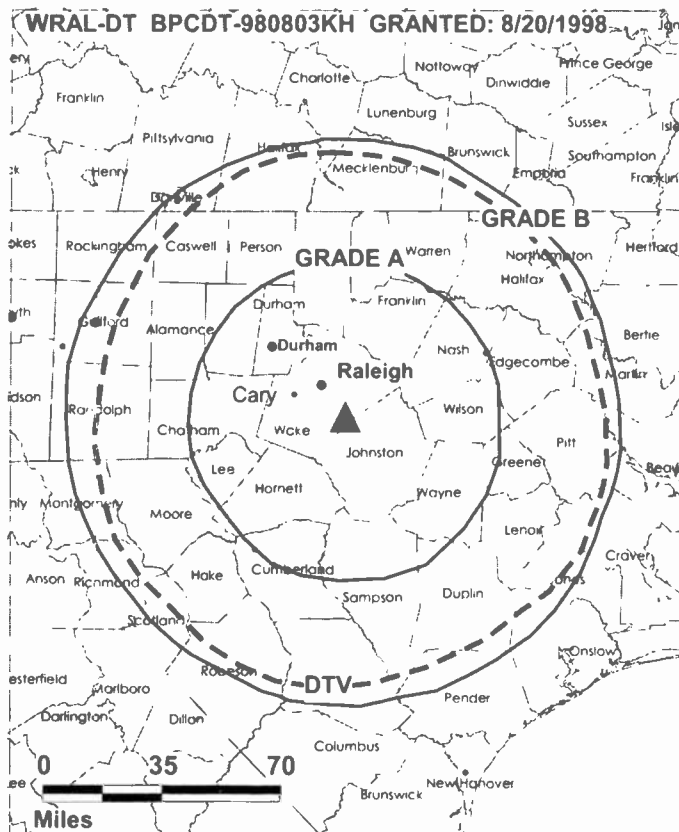
Began Digital Operation: April 16, 2000.

Represented (legal): Holland & Knight.

Represented (engineering): Cohen, Dippell & Everist PC.

Personnel:

Bill Peterson, Vice President & General Manager.



© 2002 Warren Communications News

Craig Turner, Chief Engineer.

Rates: On request.

City of License: Raleigh. **Station DMA:** Raleigh-Durham. **Rank:** 29.

North Carolina—Raleigh-Durham

WRAL-TV Ch. 5

Network Service: CBS.

Licensee: Capitol Broadcasting Co. Inc., Box 12000, Raleigh, NC 27605.

Studio: 2619 Western Blvd., Raleigh, NC 27606.

Mailing Address: Box 12000, Raleigh, NC 27605.

Phone: 919-821-8555. **Fax:** 919-821-8566.

Web Site: <http://www.wrall-tv.com>

Technical Facilities: Channel No. 5 (76-82 MHz). Authorized power: 100-kw visual, 10-kw aural. Antenna: Circularly polarized, 1981-ft. above av. terrain, 1965-ft. above ground, 2280-ft. above sea level.

Latitude 35° 40' 35"
Longitude 78° 32' 09"

Transmitter: 1.6-mi. SE of Auburn.

Began Digital Operation: April 16, 2000.

Note: Latitude and longitude coordinates shown are based on the North American Datum of 1927 (NAD 27) as currently required by the Mass Media Bureau of the FCC.

Multichannel TV Sound: Stereo only.

Satellite Earth Stations: Transmit/receive Scientific-Atlanta, 7-meter C-band; Harris, 6.1-meter Ku-band; Scientific-Atlanta, 4.5-meter C-band; Scientific-Atlanta, 10-meter C-band; Harris, Scientific-Atlanta receivers.

SNG Mobile Dish: Wolfcoach, RSI, 2.4-meter Ku-band.

FM Affiliate: WRAL-FM, 100-kw, 101.5 MHz (No. 268), 1840-ft.

News Services: AP, CNN Newsource, Conus, UPI.

Ownership: Capitol Broadcasting Co. Inc. (Group Owner).

Began Operation: December 15, 1956. Station became first to test HDTV transmission on July 23, 1996 (Television Digest, Vol. 36:31).

Represented (sales): TeleRep Inc.

Represented (legal): Fletcher, Heald & Hildreth PLC.

Personnel:

James F. Goodman, President & Chief Executive Officer.

Tom Allen, Senior Vice President, Television.

William Peterson, Vice President & General Manager.

Jim Griffin, Station Manager.

Quinn Koontz, General Sales Manager.

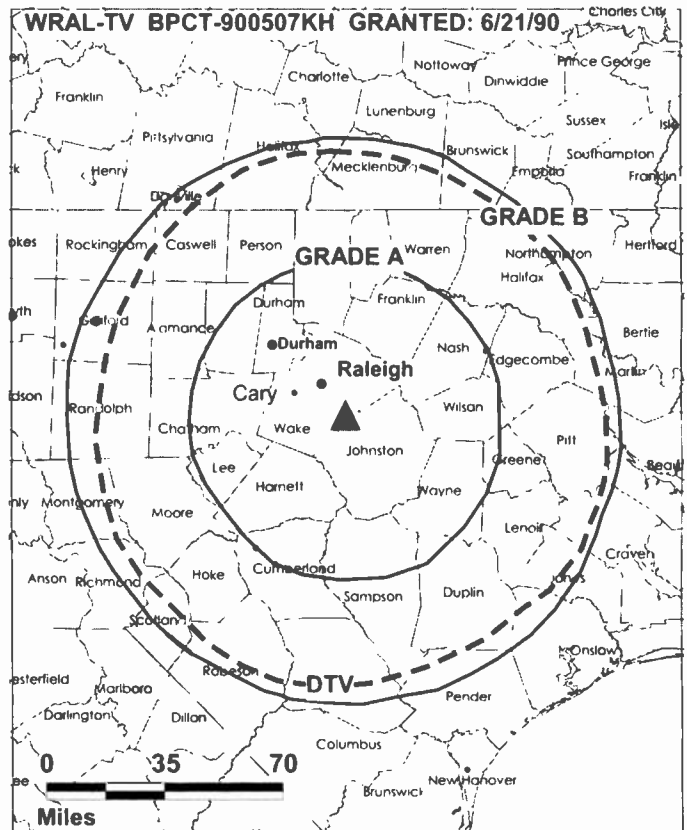
Laura Stillman, Local Sales Manager.

Lori Pry, National Sales Manager.

Andrea Parquet-Taylor, News Director.

Craig Turner, Chief Engineer.

Cindy Sink, Promotion Director.



© 2002 Warren Communications News

Jill Morris, Business Manager.

Loretta Harper, Community Relations Director.

David Gill, Operations Manager.

John Harris, Special Products Director.

Rates: On request.

City of License: Raleigh. **Station DMA:** Raleigh-Durham. **Rank:** 29.

Circulation © 2001 Nielsen. Coverage based on Nielsen study.

Grand Total	Cable TV Households	Non-cable TV Households	Total TV Households
Estimated Station Totals*	683,910	502,980	1,186,890
Average Weekly Circulation (2001)	446,635	234,332	680,967
Average Daily Circulation (2001)			368,571
Station DMA Total	Cable TV Households	Non-cable TV Households	Total TV Households
Estimated Station Totals*	533,810	339,630	873,440
Average Weekly Circulation (2001)	399,703	216,343	616,046
Average Daily Circulation (2001)			343,780
Other DMA Total	Cable TV Households	Non-cable TV Households	Total TV Households
Estimated Station Totals*	150,100	163,350	313,450
Average Weekly Circulation (2001)	46,932	17,989	64,921
Average Daily Circulation (2001)			24,791

*Estimated station totals are sums of the Nielsen TV and Cable TV household estimates for each county in which the station registers viewing of more than 5% as per the Nielsen Survey Methods.

North Carolina—Raleigh

WRAZ
Ch. 50

Network Service: FOX.

Licensee: WRAZ TV Inc., Box 12000, Raleigh, NC 27605-2000.

Studio: 512 S. Mangum St., Durham, NC 27701.

Mailing Address: Box 30050, Durham, NC 27702.

Phone: 919-595-5050. **Fax:** 919-595-5028.

Web Site: <http://www.fox50.com>

Technical Facilities: Channel No. 50 (686-692 MHz). Authorized power: 5000-kw max. visual, 500-kw max. aural. Antenna: 1798-ft. above av. terrain, 1736-ft. above ground, 2057-ft. above sea level.

Latitude 35° 40' 35"
Longitude 78° 32' 09"

Transmitter: 1.6-mi. ESE of Auburn.

Digital Facilities: Channel No. 49 (680-686 MHz). Power: 1000-kw max. visual. Antenna: 2018-ft. above av. terrain, 1916-ft. above ground, 2326-ft. above sea level.

Latitude 35° 40' 29"
Longitude 78° 31' 40"

Transmitter: 5033 TV Tower Rd.

FCC Digital File Number: BMPCDT-990713KJ. Granted: March 7, 2001.

Note: Latitude and longitude coordinates shown are based on the North American Datum of 1927 (NAD 27) as currently required by the Mass Media Bureau of the FCC.

Ownership: Capitol Broadcasting Co. Inc. (Group Owner).

Began Operation: September 7, 1995. Sale Carolina Broadcasting System Inc. by Tar Heel Broadcasting approved by FCC June 28, 1996. Sale to present owner by Carolina Broadcasting System Inc. approved by FCC March 29, 2000.

Personnel:

James F. Goodman, President.

Tommy Schenck, General Manager.

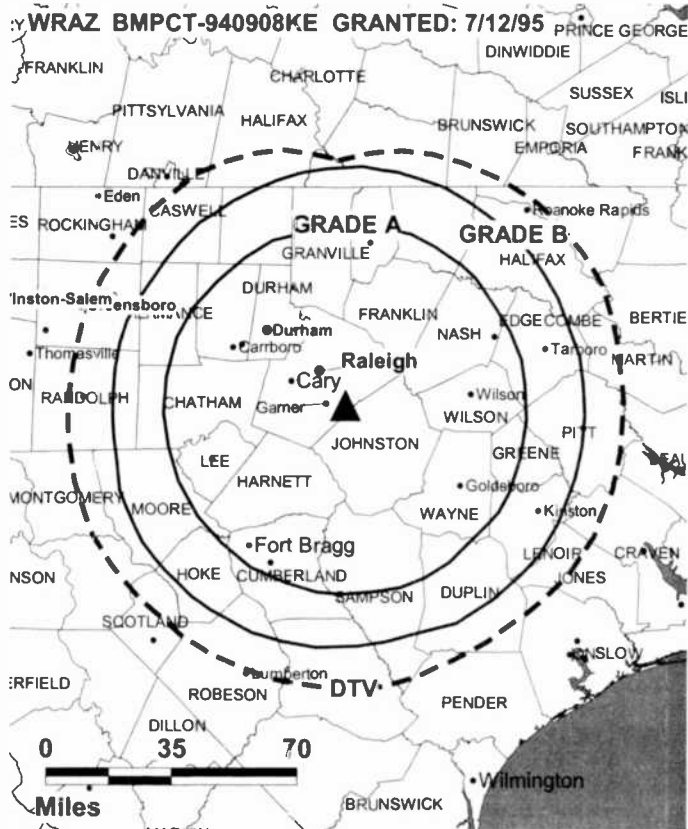
Paul Pope, Station Manager.

Evelyn Booker, General Sales Manager.

Joanne Stanley, Program Director.

Highest 30 Sec. Rate: \$4000.

City of License: Raleigh. **Station DMA:** Raleigh-Durham. **Rank:** 29.



© 2002 Warren Communications News

Circulation © 2001 Nielsen. Coverage based on Nielsen study.

Grand Total	Cable TV Households	Non-cable TV Households	Total TV Households
Estimated Station Totals*	538,150	372,470	910,620
Average Weekly Circulation (2001)	264,957	128,185	393,143
Average Daily Circulation (2001)			134,311
Station DMA Total	Cable TV Households	Non-cable TV Households	Total TV Households
Estimated Station Totals*	533,810	337,290	871,100
Average Weekly Circulation (2001)	264,471	125,059	389,530
Average Daily Circulation (2001)			133,512
Other DMA Total	Cable TV Households	Non-cable TV Households	Total TV Households
Estimated Station Totals*	4,340	35,180	39,520
Average Weekly Circulation (2001)	486	3,127	3,613
Average Daily Circulation (2001)			799

*Estimated station totals are sums of the Nielsen TV and Cable TV household estimates for each county in which the station registers viewing of more than 5% as per the Nielsen Survey Methods.

North Carolina—Durham-Raleigh

WRDC
Ch. 28

Network Service: UPN.

Licensee: Raleigh (WRDC-TV) Licensee Inc., 3474 William Penn Hwy., a Maryland Corp., Pittsburgh, PA 15235.

Studio: 3012 Highlands Blvd., Suite 101, Raleigh, NC 27604.

Phone: 919-872-2854.

Technical Facilities: Channel No. 28 (554-560 MHz). Authorized power: 5000-kw max. visual, 500-kw max. aural. Antenna: 1919-ft. above av. terrain, 1900-ft. above ground, 2215-ft. above sea level.

Latitude 35° 40' 35"
Longitude 78° 32' 09"

Transmitter: 1.6-mi. SE of Auburn.

Digital Facilities: Channel No. 27 (548-554 MHz). Power: 915-kw max. visual. Antenna: 2001-ft. above av. terrain, 1903-ft. above ground.

Latitude 35° 40' 28"
Longitude 78° 31' 40"

FCC Digital File Number: BPCDT-19991029ACD. Granted: November 6, 2000.

Note: Latitude and longitude coordinates shown are based on the North American Datum of 1927 (NAD 27) as currently required by the Mass Media Bureau of the FCC.

Multichannel TV Sound: Stereo only.

Satellite Earth Stations: Transmit/receive Harris, 6.1-meter Ku-band; Andrew, 4.5-meter C-band; Harris, 3.6-meter Ku-band; RCA, 3-meter Ku-band; Andrew, Harris, M/A-Com receivers.

News Services: AP, NBC News Channel.

LMA: Local marketing agreement with WLFL (W), Raleigh-Durham.

Ownership: Glencairn Ltd. Broadcast Properties (Group Owner).

Began Operation: November 4, 1968. Sale to Sinclair Broadcast Group Inc. (pends *Television Digest*, Vol. 41:38). Sale to present owner by Communications Corp. of America approved by FCC March 1, 1995. Transfer of control to Communications Corp. of America approved by FCC April 26, 1994. Sale to FSF TV Inc. by Durham Life Broadcasting approved by FCC June 14, 1991 (Vol. 31:15). Sale to Durham Life Broadcasting by Robinson O. Everett, et al., approved by FCC May 19, 1977 (Vol. 17:5).

Represented (sales): Millennium Sales & Marketing.

Represented (legal): Shaw Pittman.

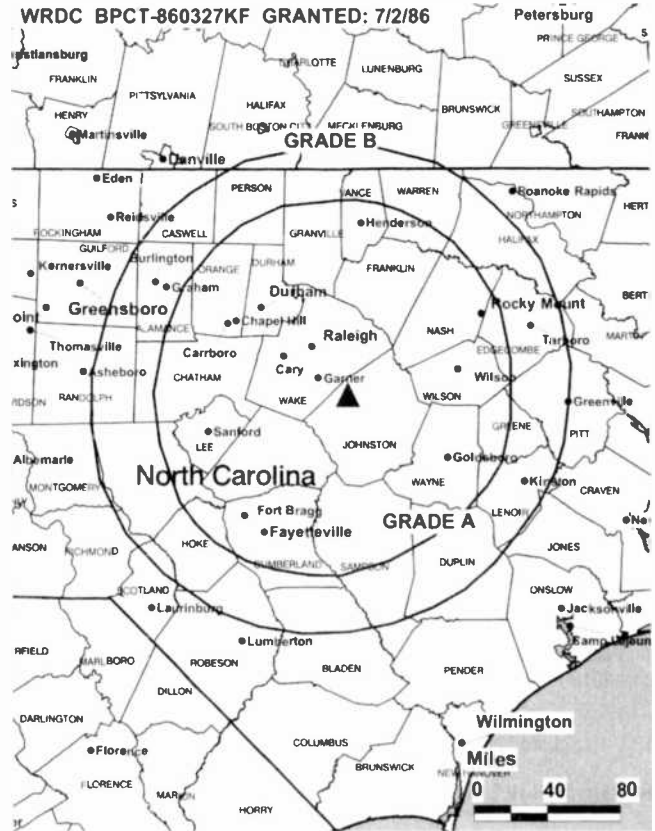
Represented (engineering): Technical Broadcast Consultants.

Personnel:

Susan Lucas, General Manager.

Shawn Harris, Sales Director.

Gary Todd, Chief Engineer.



© 2002 Warren Communications News

Gayle Levinson, Business Manager.

Highest 30 Sec. Rate: \$3000.

City of License: Durham. **Station DMA:** Raleigh-Durham. **Rank:** 29.

Circulation © 2001 Nielsen. Coverage based on Nielsen study.

Grand Total	Cable TV Households	Non-cable TV Households	Total TV Households
Estimated Station Totals*	520,120	422,620	942,740
Average Weekly Circulation (2001)	166,634	110,881	277,515
Average Daily Circulation (2001)			98,216
Station DMA Total	Cable TV Households	Non-cable TV Households	Total TV Households
Estimated Station Totals*	515,780	337,290	853,070
Average Weekly Circulation (2001)	166,169	100,925	267,095
Average Daily Circulation (2001)			95,795
Other DMA Total	Cable TV Households	Non-cable TV Households	Total TV Households
Estimated Station Totals*	4,340	85,330	89,670
Average Weekly Circulation (2001)	464	9,956	10,420
Average Daily Circulation (2001)			2,421

*Estimated station totals are sums of the Nielsen TV and Cable TV household estimates for each county in which the station registers viewing of more than 5% as per the Nielsen Survey Methods.

North Carolina—Durham-Raleigh-Fayetteville

WTVD
Ch. 11

Network Service: ABC.

Licensee: ABC Inc., 77 W. 66th St., 16th Floor, New York, NY 10023.

Studios: 411 Liberty St., Durham, NC 27702; 225 Green St., Fayetteville, NC 28301.

Mailing Address: Box 90001, Raleigh, NC 27675.

Phones: 919-683-1111 (Durham); 919-323-5883 (Raleigh). **Fax:** 919-682-7476.

Web Site: <http://www.abclocal.go.com/wtvd>

Technical Facilities: Channel No. 11 (198-204 MHz). Authorized power: 316-kw visual, 31.6-kw aural. Antenna: Circularly polarized, 1990-ft. above av. terrain, 2000-ft. above ground, 2317-ft. above sea level.

Latitude 35° 40' 05"
Longitude 78° 31' 58"

Transmitter: 4-mi. NW of Clayton, 2-mi. SE of Auburn.

Began Digital Operation: January 11, 2000.

Note: Latitude and longitude coordinates shown are based on the North American Datum of 1927 (NAD 27) as currently required by the Mass Media Bureau of the FCC.

Multichannel TV Sound: Stereo only.

Satellite Earth Stations: Andrew, 5.6-meter Ku-band; Andrew, 7.3-meter C-band; Andrew, 7.3-meter Ku & C-band; Harris, 9.1-meter C-band; Standard Communications receivers.

SNG Mobile Dish: Vertex, 2.4-meter Ku-band.

News Service: AP.

Ownership: Disney Enterprises Inc. (Group Owner).

Began Operation: September 2, 1954. Sale to present owner by Capital Cities/ABC approved by FCC February 8, 1996. Sale to Durham TV Co. Inc. (controlled by Lowell Thomas interests & Capital Cities Communications Corp.) by principal stockholders Harmon L. & Virginia D. Duncan, J. Floyd Fletcher and WDNC (AM) approved by FCC May 22, 1957 (Television Digest, Vol. 13:14, 21).

Represented (sales): ABC-TV Network Sales.

Represented (legal): Wilmer, Cutler & Pickering.

Represented (engineering): Moffet, Larson & Johnson Inc.

Personnel:

Valari Staab, President & General Manager.

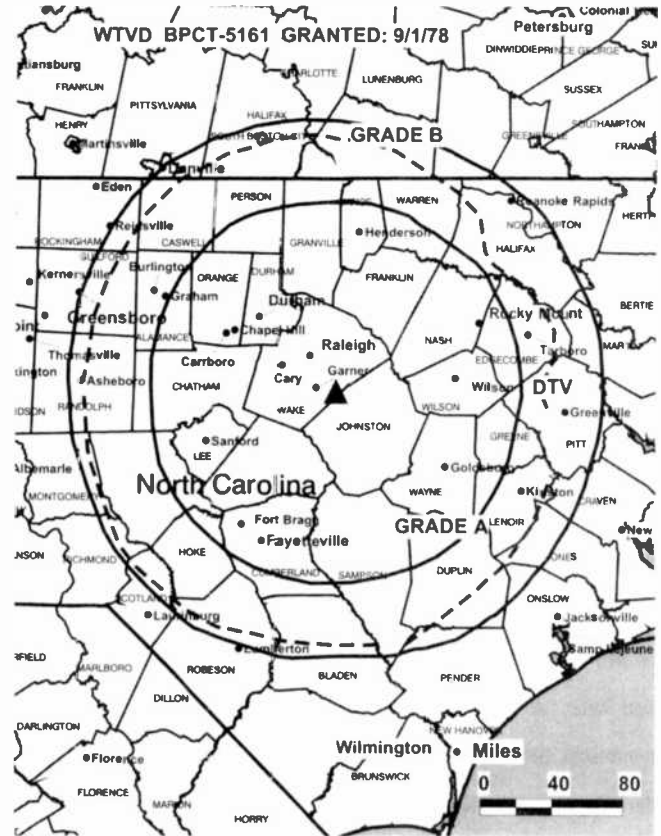
Chris Nesbitt, General Sales Manager.

Dirk Ohley, Sales Manager.

John Idler, Sales Manager.

Angela Jaramillo, Programming Director.

Rob Elmore, News Director.



© 2002 Warren Communications News

Curtis Meredith, Chief Engineer.

Ed O'Connor, Business Manager.

Marie Brown, Sales Service Manager.

Rates: On request.

City of License: Durham. **Station DMA:** Raleigh-Durham. **Rank:** 29.

Circulation © 2001 Nielsen. Coverage based on Nielsen study.

Grand Total	Cable TV Households	Non-cable TV Households	Total TV Households
Estimated Station Totals*	610,910	443,060	1,053,970
Average Weekly Circulation (2001)	437,279	232,504	669,783
Average Daily Circulation (2001)			347,445
Station DMA Total	Cable TV Households	Non-cable TV Households	Total TV Households
Estimated Station Totals*	533,810	339,630	873,440
Average Weekly Circulation (2001)	404,012	216,429	620,441
Average Daily Circulation (2001)			328,973
Other DMA Total	Cable TV Households	Non-cable TV Households	Total TV Households
Estimated Station Totals*	77,100	103,430	180,530
Average Weekly Circulation (2001)	33,268	16,075	49,342
Average Daily Circulation (2001)			18,472

* Estimated station totals are sums of the Nielsen TV and Cable TV household estimates for each county in which the station registers viewing of more than 5% as per the Nielsen Survey Methods.

North Carolina—Durham-Raleigh-Fayetteville

WTVD-DT Ch. 52

Network Service: ABC.

Grantee: ABC Inc., 77 W. 66th St., 16th Floor, New York, NY 10023.

Phone: 919-683-1111.

Digital Facilities: Channel No. 52 (698-704 MHz). Power: 1000-kw max. visual. Antenna: 1965-ft. above av. terrain, 1913-ft. above ground, 319-ft. above sea level.

Latitude	35°	40'	05"
Longitude	78°	31'	59"

Transmitter: Near Hwy. 70, 4-mi. NW of Clayton.

Note: Latitude and longitude coordinates shown are based on the North American Datum of 1927 (NAD 27) as currently required by the Mass Media Bureau of the FCC.

Ownership: Disney Enterprises Inc. (Group Owner).

Began Digital Operation: January 11, 2000.

Personnel:

Valari Staab, General Manager.

Chris Nesbitt, General Sales Manager.

John Idler, Local Sales Manager.

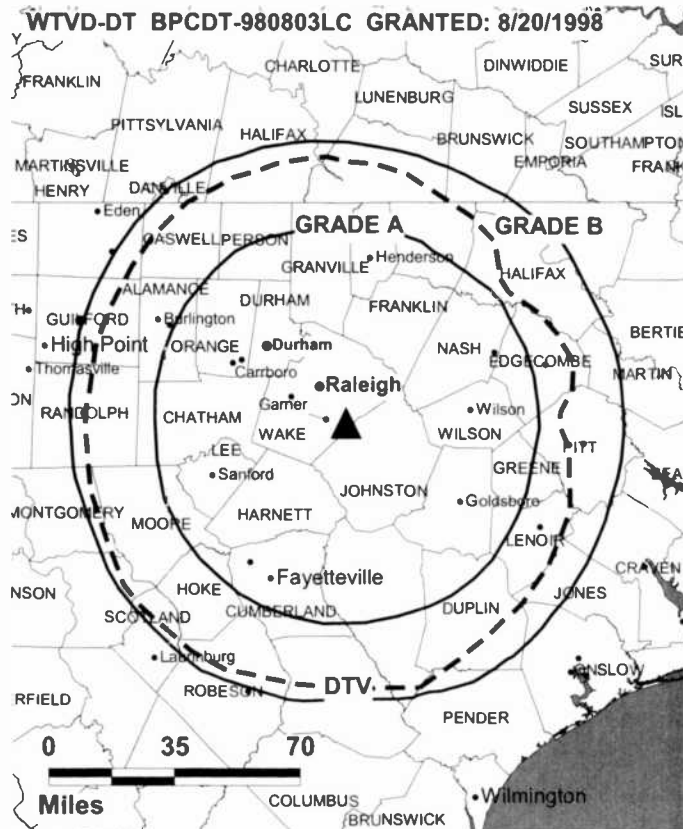
Dirk Ohley, National Sales Manager.

Curtis Meredith, Chief Engineer.

Rob Elmore, News Director.

Angela Jaramillo, Program Director.

Robert Flinn, Promotion Director.



Ed O'Connor, Business Manager.

Rates: On request.

City of License: Durham. **Station DMA:** Raleigh-Durham. **Rank:** 29.

North Carolina—Rocky Mount

WRPX
Ch. 47

(Operates satellite WFPX, Fayetteville, NC)

Network Service: PAX.

Licensee: Paxson Raleigh License Inc., 601 Clearwater Park Rd., West Palm Beach, FL 33401.

Studio: 3209 Gresham Lake Rd., No. 160, Raleigh, NC 27615.

Phone: 919-872-4748. **Fax:** 919-872-4766.

Technical Facilities: Channel No. 47 (668-674 MHz). Authorized power: 12.3-kw max. visual. Antenna: 318-ft. above av. terrain, 331-ft. above ground, 482-ft. above sea level.

Latitude 35° 57' 03"
Longitude 77° 55' 37"

Holds CP for change to 5000-kw max. visual, 1717-ft. above av. terrain, 1680-ft. above ground, 2019-ft. above sea level; lat. 36° 06' 13", long. 78° 11' 27", transmitter to 6.1-mi. E of Lewisburg & 1.7-mi. N of State Rte. 56. BPCT-960716KM.

Transmitter: State Rd. 1765, 401 Farm Rd., Nash County.

Digital Facilities: Channel No. 15 (476-482 MHz). Power: 180-kw max. visual. Antenna: 1161-ft. above av. terrain, 1135-ft. above ground, 1460-ft. above sea level.

Latitude 36° 06' 11"
Longitude 78° 11' 29"

Transmitter: Off Wester Farm Rte. 4, near Louisburg.

FCC Digital File Number: BPCDT-990701KH. Granted: November 24, 2000.

Note: Latitude and longitude coordinates shown are based on the North American Datum of 1927 (NAD 27) as currently required by the Mass Media Bureau of the FCC.

Multichannel TV Sound: Stereo only.

Satellite Earth Stations: Jerrold, 5-meter C-band; Jerrold, 6-meter C-band; Microdyne, 7-meter C-band; Jerrold, Microdyne receivers.

News Service: Capitol News.

Ownership: Paxson Communications Corp. (Group Owner).

Began Operation: July 5, 1989. Sale to present owner by DP Media Inc. approved by FCC February 25, 2000 (Television Digest, Vol. 39:48; 40:24). Sale to DP Media Inc. by Roberts Broadcasting Co. approved by FCC June 9, 1997. Sale to Roberts Broadcasting Co. by Family Broadcasting Enterprises approved by FCC September 19, 1995.

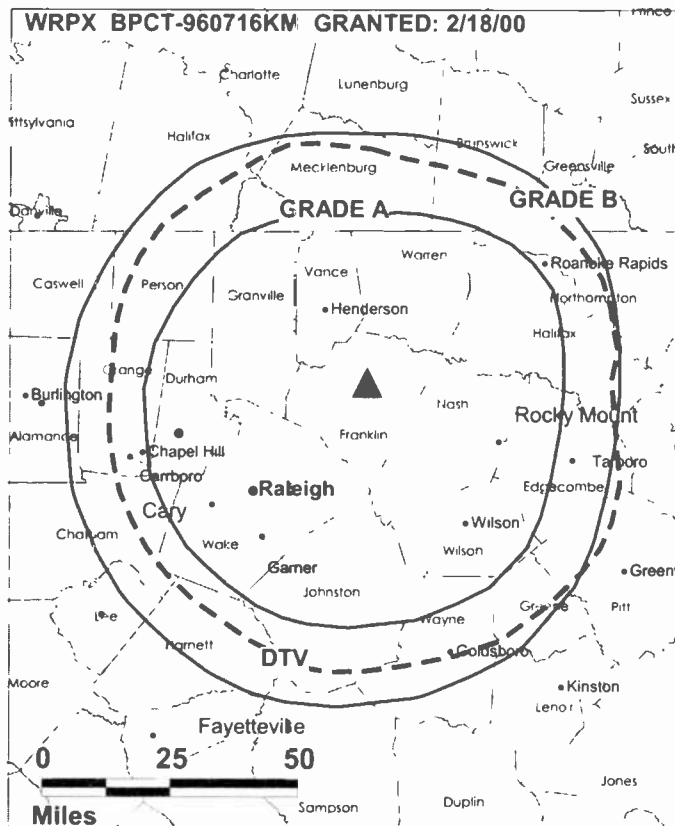
Represented (sales): American Media.

Represented (legal): Dow, Lohnes & Albertson PLLC.

Personnel:

Michael Schiefer, Vice President & General Manager.

Jean Almand, Development Director.



© 2002 Warren Communications News

Highest 30 Sec. Rate: \$56.

City of License: Rocky Mount. **Station DMA:** Raleigh-Durham. **Rank:** 29.

Circulation © 2001 Nielsen Coverage based on Nielsen study.

Grand Total	Cable TV Households	Non-cable TV Households	Total TV Households
Estimated Station Totals*	413,440	208,080	621,520
Average Weekly Circulation (2001)	62,782	27,272	90,054
Average Daily Circulation (2001)			26,253
Station DMA Total	Cable TV Households	Non-cable TV Households	Total TV Households
Estimated Station Totals*	413,440	206,580	620,020
Average Weekly Circulation (2001)	62,782	27,196	89,978
Average Daily Circulation (2001)			26,250
Other DMA Total	Cable TV Households	Non-cable TV Households	Total TV Households
Estimated Station Totals*	0	1,500	1,500
Average Weekly Circulation (2001)	0	77	77
Average Daily Circulation (2001)			3

*Estimated station totals are sums of the Nielsen TV and Cable TV household estimates for each county in which the station registers viewing of more than 5% as per the Nielsen Survey Methods

North Carolina—Washington-Greenville-New Bern

WITN-TV Ch. 7

Network Service: NBC.

Licensee: Gray Communications Systems Inc., 126 N. Washington St., Albany, GA 31702.

Studio: Hwy. 17 S, Washington, NC 27889.

Mailing Address: Box 468, Washington, NC 27889.

Phone: 252-946-3131. **Fax:** 252-946-9265.

E-mail: witn@witntv.com

Web Site: http://www.witntv.com

Technical Facilities: Channel No. 7 (174-180 MHz). Authorized power: 316-kw visual, 31-kw aural. Antenna: Circularly polarized, 1950-ft. above av. terrain, 2000-ft. above ground, 2028-ft. above sea level.

Latitude	35°	21'	55"
Longitude	77°	23'	38"

Transmitter: Hwy. 118, 2.5-mi. E of Griffor.

FCC Proposed Digital Channel Number: Ch. 32.

Note: Latitude and longitude coordinates shown are based on the North American Datum of 1927 (NAD 27) as currently required by the Mass Media Bureau of the FCC.

Multichannel TV Sound: Stereo only.

Satellite Earth Stations: Harris, 3-meter; Harris, 6-meter; Scientific-Atlanta, 7-meter; Harris, Scientific-Atlanta receivers.

News Services: AP, CNN Newsource, NBC News Channel.

Ownership: Gray Communications Systems Inc. (Group Owner).

Began Operation: September 28, 1955. Sale to AFLAC Inc. by W. R. Roberson Jr., et al., approved by FCC June 26, 1985 (*Television Digest*, Vol. 25:8). Sale to Raycom Media-U.S. Inc. by AFLAC Inc. approved by FCC March 21, 1997. Sale to present owner by Raycom Media-U.S. Inc. approved by FCC July 28, 1997.

Represented (sales): Harrington, Righter & Parsons Inc.

Represented (engineering): du Treil, Lundin & Rackley Inc.

Personnel:

Michael D. Weeks, President & General Manager.

Glenn Rose, General Sales Manager.

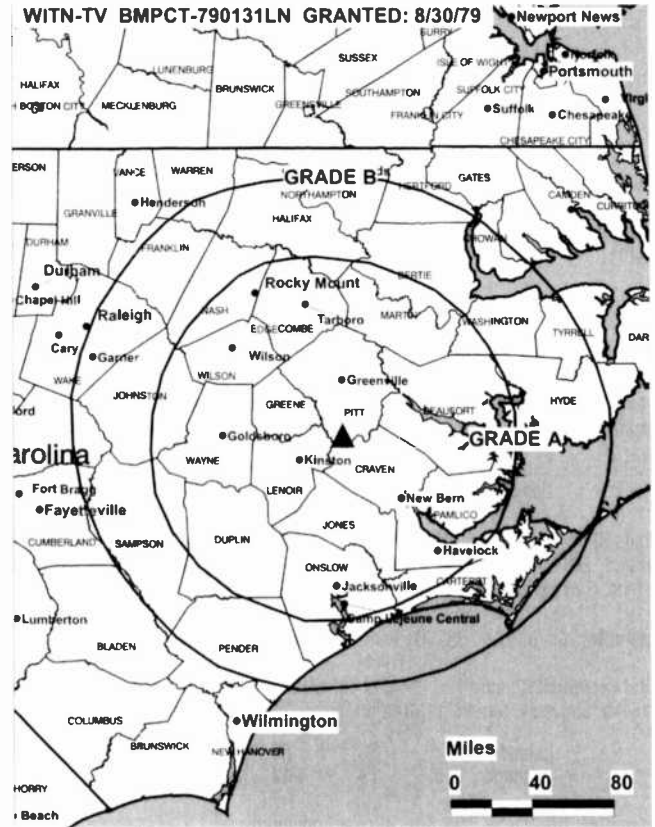
Meredith Turner, National Sales Coordinator.

Steve Flint, Regional Sales Manager.

Neal Fox, News Director.

Michael Riddle, Program Director.

Al Manning, Chief Engineer.



© 2002 Warren Communications News

Frances W. Williams, Business Manager.

Rates: On request.

City of License: Washington. **Station DMA:** Greenville-New Bern-Washington. **Rank:** 106.

Circulation © 2001 Nielsen Coverage based on Nielsen study.

Grand Total	Cable TV Households	Non-cable TV Households	Total TV Households
Estimated Station Totals*	321,230	199,300	520,530
Average Weekly Circulation (2001)	185,914	80,164	266,078
Average Daily Circulation (2001)			134,582
Station DMA Total	Cable TV Households	Non-cable TV Households	Total TV Households
Estimated Station Totals*	154,750	79,140	233,890
Average Weekly Circulation (2001)	115,708	52,328	168,036
Average Daily Circulation (2001)			95,551
Other DMA Total	Cable TV Households	Non-cable TV Households	Total TV Households
Estimated Station Totals*	166,480	120,160	286,640
Average Weekly Circulation (2001)	70,207	27,836	98,043
Average Daily Circulation (2001)			39,032

*Estimated station totals are sums of the Nielsen TV and Cable TV household estimates for each county in which the station registers viewing of more than 5% as per the Nielsen Survey Methods.

North Carolina—Wilmington

WECT Ch. 6

Network Service: NBC.

Licensee: Raycom America Inc., 201 Monroe St., 20th Floor, RSA Tower, Montgomery, AL 36104.

Studio: 322 Shipyard Blvd., Wilmington, NC 28412.

Phone: 910-791-8070. **Fax:** 910-392-1509.

E-mail: wect@wect.com

Web Site: http://www.wect.com

Technical Facilities: Channel No. 6 (82-88 MHz). Authorized power: 100-kw visual, 20-kw aural. Antenna: 1930-ft. above av. terrain, 2000-ft. above ground, 2055-ft. above sea level.

Latitude 34° 34' 32"
Longitude 78° 26' 13"

Transmitter: State Hwy. 53, 1.1-mi. SE of Singletary Lake, Colly Twp.

Digital Facilities: Channel No. 54 (710-716 MHz). Power: 1000-kw max. visual. Antenna: 1860-ft. above av. terrain, 1870-ft. above ground.

Latitude 34° 34' 43"
Longitude 78° 26' 13"

FCC Digital File Number: BPCDT-19991025ADI. Granted: December 8, 1999.

Note: Latitude and longitude coordinates shown are based on the North American Datum of 1927 (NAD 27) as currently required by the Mass Media Bureau of the FCC.

Multichannel TV Sound: Stereo only.

Satellite Earth Stations: DH Satellite, 5-meter; Harris, 3-meter; Harris, 8-meter; Prodelin, 5-meter; Standard Communications receivers.

News Services: AP, CNN Newsource, NBC News Channel.

Ownership: Raycom Media Inc. (Group Owner).

Began Operation: April 9, 1954. Sale of 60% of stock to WNCT & James Jackson by Richard A. Dunlea & wife approved by FCC December 11, 1957 (*Television Digest*, Vol. 13:44, 50). Sale to News Press & Gazette Co. approved by FCC November 21, 1986. Sale to New Vision Television approved by FCC November 15, 1993. Sale to Ellis Communications approved by FCC February 10, 1995 (Vol. 34:48; 35:14). Sale to present owner by Ellis Communications approved by FCC July 26, 1996.

Represented (sales): Harrington, Righter & Parsons Inc.

Represented (engineering): Cohen, Dippell & Everist PC.

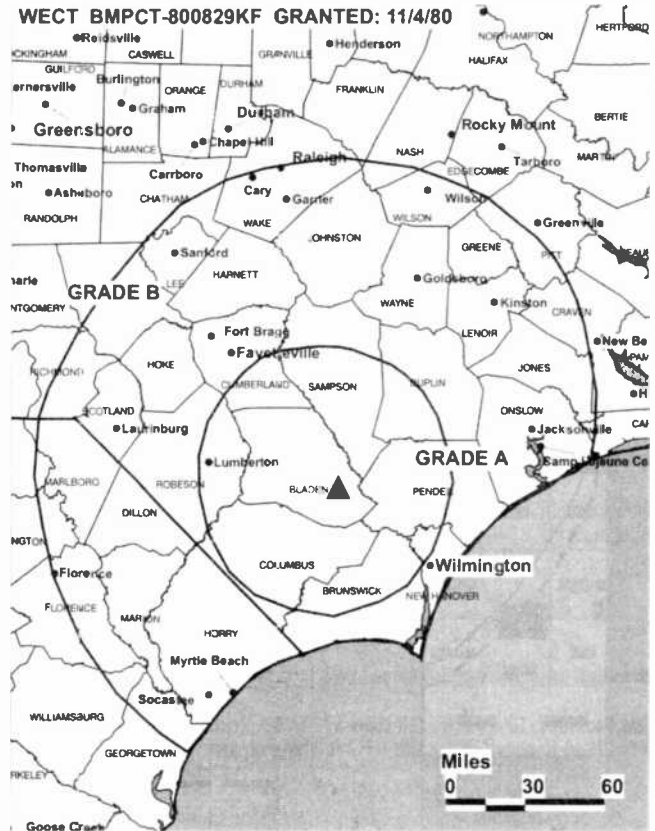
Personnel:

John Shine, Vice President & General Manager.

Karl Davis, General Sales Manager.

Raeford Brown, News Director.

Herschel Howie, Promotion Director.



© 2002 Warren Communications News

Wayne Tiner, Chief Engineer.

Anita Liebscher, Business Manager.

Rates: On request.

City of License: Wilmington. **Station DMA:** Wilmington. **Rank:** 146.

Circulation © 2001 Nielsen. Coverage based on Nielsen study.

Grand Total	Cable TV Households	Non-cable TV Households	Total TV Households
Estimated Station Totals*	383,580	220,280	603,860
Average Weekly Circulation (2001)	194,956	64,542	259,498
Average Daily Circulation (2001)			124,092
Station DMA Total	Cable TV Households	Non-cable TV Households	Total TV Households
Estimated Station Totals*	99,880	39,350	139,230
Average Weekly Circulation (2001)	81,561	28,546	110,107
Average Daily Circulation (2001)			68,821
Other DMA Total	Cable TV Households	Non-cable TV Households	Total TV Households
Estimated Station Totals*	283,700	180,930	464,630
Average Weekly Circulation (2001)	113,395	35,996	149,390
Average Daily Circulation (2001)			55,272

*Estimated station totals are sums of the Nielsen TV and Cable TV household estimates for each county in which the station registers viewing of more than 5% as per the Nielsen Survey Methods.

North Carolina—Wilmington

WSFX-TV
Ch. 26

Network Service: FOX.

Licensee: Wilmington Telecasters Inc., 1926 Oleander Dr., Wilmington, NC 28403.

Studio: 1926 Oleander Dr., Wilmington, NC 28403.

Mailing Address: Box 2626, Wilmington, NC 28403.

Phone: 910-343-8826. **Fax:** 910-251-0978.

E-mail: bwatson@wsfx.com

Web Site: http://www.wsfx.com

Technical Facilities: Channel No. 26 (542-548 MHz). Authorized power: 2350-kw max. visual. Antenna: 1640-ft. above av. terrain, 1631-ft. above ground, 1690-ft. above sea level.

Latitude 34° 07' 51"
Longitude 78° 11' 16"

Transmitter: 5-mi. NNW of Bolivia on Lewis Swamp Rd.

Digital Facilities: Channel No. 30 (566-572 MHz). Power: 1000-kw max. visual. Antenna: 1644-ft. above av. terrain, 1631-ft. above ground.

Latitude 34° 07' 51"
Longitude 78° 11' 16"

FCC Digital File Number: BPCDT-19991006AAT. Granted: January 11, 2001.

Note: Latitude and longitude coordinates shown are based on the North American Datum of 1927 (NAD 27) as currently required by the Mass Media Bureau of the FCC.

Satellite Earth Stations: Transmit/receive Microdyne, 7-meter; Harris, 3.7-meter; Harris, 4.7-meter; Scientific-Atlanta, 6.2-meter; Harris, M/A-Com, Scientific-Atlanta receivers.

News Service: AP.

Ownership: Robinson O. Everett (Group Owner); Jacob H. Froelich Jr. (Group Owner).

Began Operation: September 24, 1984.

Represented (sales): Millennium Sales & Marketing.

Represented (legal): Baraff, Koemer & Olender PC.

Personnel:

Bob Watson, Vice President & General Manager.

Jeff Stewart, Local Sales Manager.

Steve Gray, Chief Engineer.

Paula Cameron, Promotion & Marketing Director.

Nancy Morse, Program Director.

Clara Dittmer, Office Manager.



© 2002 Warren Communications News

Eric Peterson, Production Manager.

Highest 30 Sec. Rate: \$800.

City of License: Wilmington. **Station DMA:** Wilmington. **Rank:** 146.

Circulation © 2001 Nielsen. Coverage based on Nielsen study.

Grand Total	Cable TV Households	Non-cable TV Households	Total TV Households
Estimated Station Totals*	103,650	76,440	180,090
Average Weekly Circulation (2001)	53,351	19,402	72,753
Average Daily Circulation (2001)			27,493
Station DMA Total	Cable TV Households	Non-cable TV Households	Total TV Households
Estimated Station Totals*	99,880	39,350	139,230
Average Weekly Circulation (2001)	52,982	15,897	68,879
Average Daily Circulation (2001)			26,181
Other DMA Total	Cable TV Households	Non-cable TV Households	Total TV Households
Estimated Station Totals*	3,770	37,090	40,860
Average Weekly Circulation (2001)	369	3,505	3,874
Average Daily Circulation (2001)			1,312

*Estimated station totals are sums of the Nielsen TV and Cable TV household estimates for each county in which the station registers viewing of more than 5% as per the Nielsen Survey Methods.

North Carolina—Wilmington

WWAY
Ch. 3

Network Service: ABC.

Licensee: HNC Inc., Bldg. 2, 1888 Emory St., Atlanta, GA 30318.

Studio: 615 N. Front St., Wilmington, NC 28401.

Mailing Address: Box 2068, Wilmington, NC 28401.

Phone: 910-762-8581. **Fax:** 910-762-8367.

Web Site: <http://www.wwaytv3.com>

Technical Facilities: Channel No. 3 (60-66 MHz). Authorized power: 100-kw visual, 10-kw aural. Antenna: Circularly polarized, 1953-ft. above av. terrain, 1941-ft. above ground, 2001-ft. above sea level.

Latitude 34° 07' 51"
Longitude 78° 11' 16"

Transmitter: 5-mi. NNW of Bolivia on Lewis Swamp Rd.

Digital Facilities: Channel No. 46 (662-668 MHz). Power: 1000-kw max. visual. Antenna: 1860-ft. above av. terrain, 1850-ft. above ground.

Latitude 34° 07' 53"
Longitude 78° 11' 17"

FCC Digital File Number: BPCDT-19991101AFK (pending).

Note: Latitude and longitude coordinates shown are based on the North American Datum of 1927 (NAD 27) as currently required by the Mass Media Bureau of the FCC.

Satellite Earth Stations: Andrew, 4.5-meter C-band; Andrew, 7.3-meter C-band; RCA, 3.2-meter Ku-band; Scientific-Atlanta, 4.6-meter C-band; Avantek, M/A-Com, Scientific-Atlanta receivers.

News Service: AP.

Ownership: Cosmos Broadcasting Corp.

Began Operation: October 30, 1964. Sale to present owner by Hillside Broadcasting of North Carolina Inc. approved by FCC December 18, 1998. Transfer by Hillside Broadcasting from Mario Beza to Kelso Investment Assoc. V LP approved by FCC June 20, 1997. Sale to Hillside Broadcasting of North Carolina Inc. by CLG Media approved by FCC March 30, 1995 (*Television Digest*, Vol. 34:41; 48). CLG Media of Wilmington Inc. (Chrysler Capital Corp.) assumed control from Sterling TV of Wilmington Inc. (Adams Communications) January 5, 1993. Sale to Adams TV approved by FCC July 11, 1988. Sale to Price Communications Corp. by Clay Communications approved by FCC June 23, 1987 (Vol. 27:21). Sale to Cape Fear Telecasting Inc. (William G. Broadfoot Jr., Charles B. Britt, Ferebee Sledge & Craig Wall) approved by FCC August 28, 1968. **Note:** Left air temporarily January 24, 1981 when plane collided with tower (Vol. 21:5).

Represented (sales): Continental Television Sales.

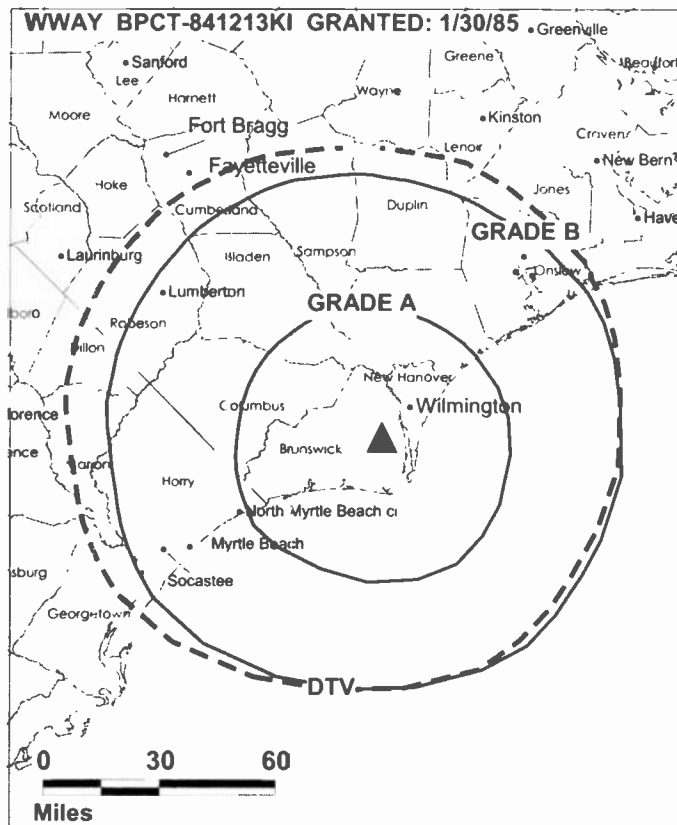
Represented (legal): Lowenthal, Landau, Fischer & Bring PC.

Personnel:

James Smith, Vice President & General Manager.

Barry Paul, General Sales Manager.

Eric Olsen, News Director.



© 2002 Warren Communications News

Joe Gaughan, Operations & Production Director.

Tom Newylen, Chief Engineer.

Highest 30 Sec. Rate: \$900.

City of License: Wilmington. **Station DMA:** Wilmington. **Rank:** 146.

Circulation © 2001 Nielsen. Coverage based on Nielsen study.

Grand Total	Cable TV Households	Non-cable TV Households	Total TV Households
Estimated Station Totals*	136,130	141,430	277,560
Average Weekly Circulation (2001)	83,177	33,135	116,313
Average Daily Circulation (2001)			57,899
Station DMA Total	Cable TV Households	Non-cable TV Households	Total TV Households
Estimated Station Totals*	99,880	39,350	139,230
Average Weekly Circulation (2001)	73,814	22,241	96,055
Average Daily Circulation (2001)			53,381
Other DMA Total	Cable TV Households	Non-cable TV Households	Total TV Households
Estimated Station Totals*	36,250	102,080	138,330
Average Weekly Circulation (2001)	9,364	10,894	20,258
Average Daily Circulation (2001)			4,518

*Estimated station totals are sums of the Nielsen TV and Cable TV household estimates for each county in which the station registers viewing of more than 5% as per the Nielsen Survey Methods.

North Carolina—Wilson

WRAY-TV Ch. 30

Network Service: Independent.

Licensee: SAH Holdings LP, 111 S. Washington St., Brownsville, TN 38012.

Studio: 2920 Horace Watson Rd., Wilson, NC 27893.

Mailing Address: Box 1117, Wilson, NC 27894.

Phone: 252-243-0584. **Fax:** 252-243-6290.

Technical Facilities: Channel No. 30 (566-572 MHz). Authorized power: 1820-kw max. visual. Antenna: 1768-ft. above av. terrain, 1739-ft. above ground, 1982-ft. above sea level.

Latitude	35°	49'	53"
Longitude	78°	08'	50"

Transmitter: Hwy. 1130, 0.5-mi. W of intersection with Hwy. 1106, near Middlesex.

Digital Facilities: Channel No. 42 (638-644 MHz). Power: 1000-kw max. visual. Antenna: 1709-ft. above av. terrain, 1680-ft. above ground.

Latitude	35°	49'	53"
Longitude	78°	08'	50"

FCC Digital File Number: BPCDT-19991101AFB (pending).

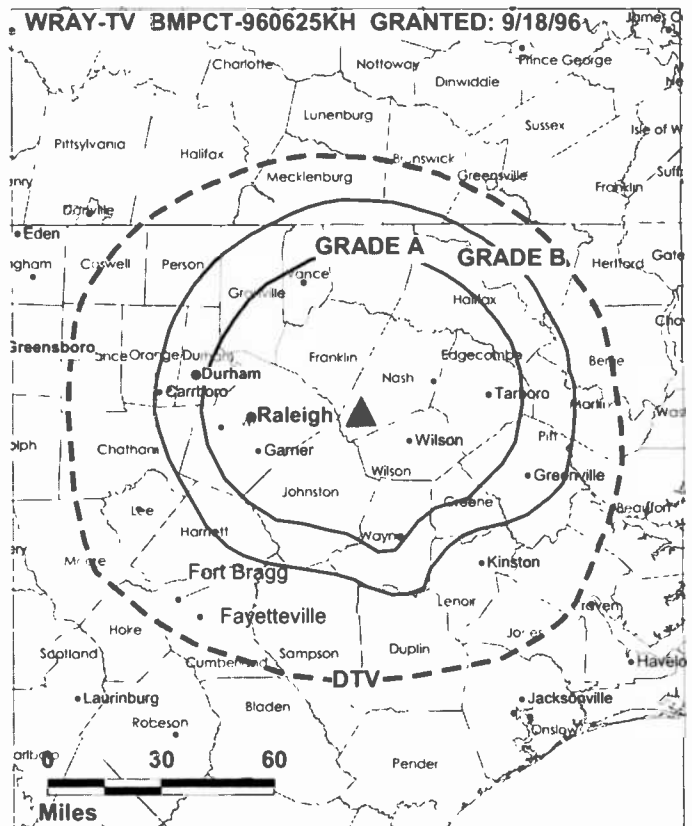
Note: Latitude and longitude coordinates shown are based on the North American Datum of 1927 (NAD 27) as currently required by the Mass Media Bureau of the FCC.

Ownership: Shop at Home Inc. (Group Owner).

Began Operation: August 7, 1995. Sale to Global Broadcasting Systems Inc. by Wilson Telecasters approved by FCC October 22, 1997 (*Television Digest*, Vol. 36:34). Global Broadcasting Systems filed for Chapter 11 bankruptcy; transfer to S. James Coopersmith, Trustee approved by FCC July 30, 1997. Sale to present owner by Coopersmith approved by FCC February 20, 1998.

Represented (sales): Roslin TV Sales.

Represented (legal): Wiley, Rein & Fielding.



© 2002 Warren Communications News

Personnel:

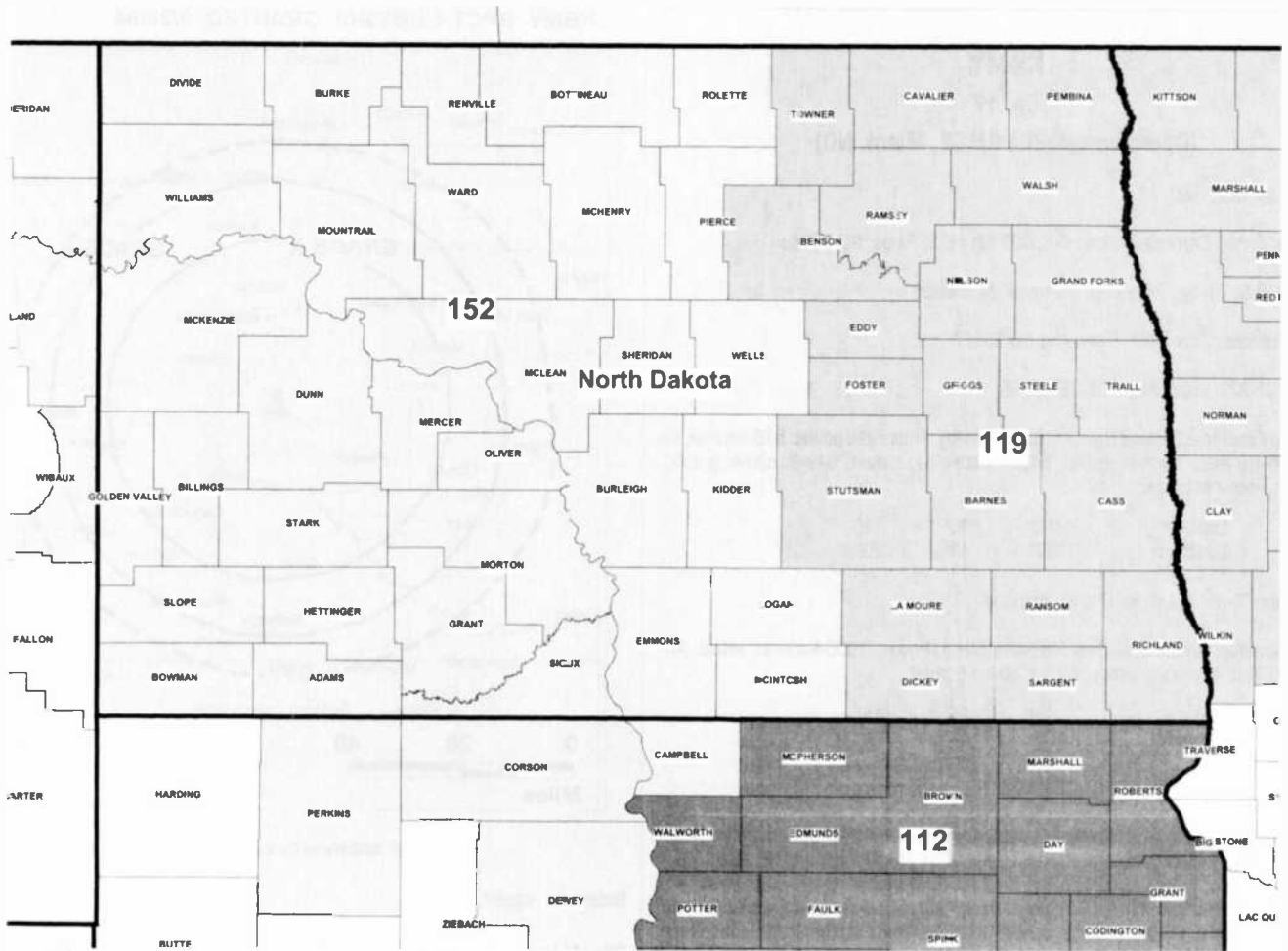
Glenn Holterhaus, General Manager.

Ed Kasovick, Chief Engineer.

Rates: On request.

City of License: Wilson. **Station DMA:** Raleigh-Durham. **Rank:** 29.

Nielsen data: Not available.



© 2012 Warren Communications News

MARKET	NIELSEN DMA TV HOUSEHOLDS	RANK	MARKET AREA COMMERCIAL STATIONS
Fargo-Valley City, ND	225,830	119	KBRR (10), KJRR (7), KNRR (12), KPLY-TV (11), KVRR (15), KXJB-TV (4), WDAY-TV (6), WDAZ-TV (8)
Minot-Bismarck-Dickinson, ND	136,060	152	KBMY (17), KFYZ-TV (5), KMCY (14), KMOT (10), KNDX (26), KQCD-TV (7), KUMV-TV (8), KXMA-TV (2), KXMB-TV (12), KXMC-TV (13), KXMD-TV (11), KXND (24)

State Cross Reference List

Communities that receive programs of stations that are located elsewhere.

KXJB-TV, Fargo	See Valley City, ND
KBRR, Grand Forks	See Thief River Falls, MN
KPLY-TV, Grand Forks	See Fargo, ND
WDAZ-TV, Grand Forks	See Devils Lake, ND

North Dakota Analog Station Totals as of December 1, 2001

	VHF	UHF	TOTAL
Commercial Television	14	5	19
Educational Television	6	1	7
	20	6	26

North Dakota—Bismarck

KBMY

Ch. 17

(Operates satellite KMCY, Minot, ND)

Network Service: ABC.

Licensee: Forum Communications Co., 301 8th St. S, Fargo, ND 58103.

Studio: 919 S. 7th St., Suite 600, Bismarck, ND 58504.

Mailing Address: Box 7277, Bismarck, ND 58507.

Phone: 701-223-1700. **Fax:** 701-258-0886.

Technical Facilities: Channel No. 17 (488-494 MHz). Authorized power: 510-kw max. visual, 90-kw max. aural. Antenna: 948-ft. above av. terrain, 649-ft. above ground, 2869-ft. above sea level.

Latitude 46° 35' 11"
Longitude 100° 48' 20"

Transmitter: 2-mi. S & 4-mi. E of St. Anthony.

Digital Facilities: Channel No. 16 (482-488 MHz). Power: 1000-kw max. visual. Antenna: 964-ft. above av. terrain, 627-ft. above ground.

Latitude 46° 35' 15"
Longitude 100° 48' 20"

FCC Digital File Number: BPCDT-19991028AEC (pending).

Note: Latitude and longitude coordinates shown are based on the North American Datum of 1927 (NAD 27) as currently required by the Mass Media Bureau of the FCC.

Satellite Earth Stations: Harris, 3-meter C-band; Scientific-Atlanta, 4.6-meter C-band; Scientific-Atlanta, 4.6-meter Ku-band; M/A-Com, Standard Communications receivers.

Ownership: Forum Communications Co. (Group Owner).

Began Operation: March 31, 1985.

Represented (sales): Continental Television Sales.

Represented (legal): Wiley, Rein & Fielding.

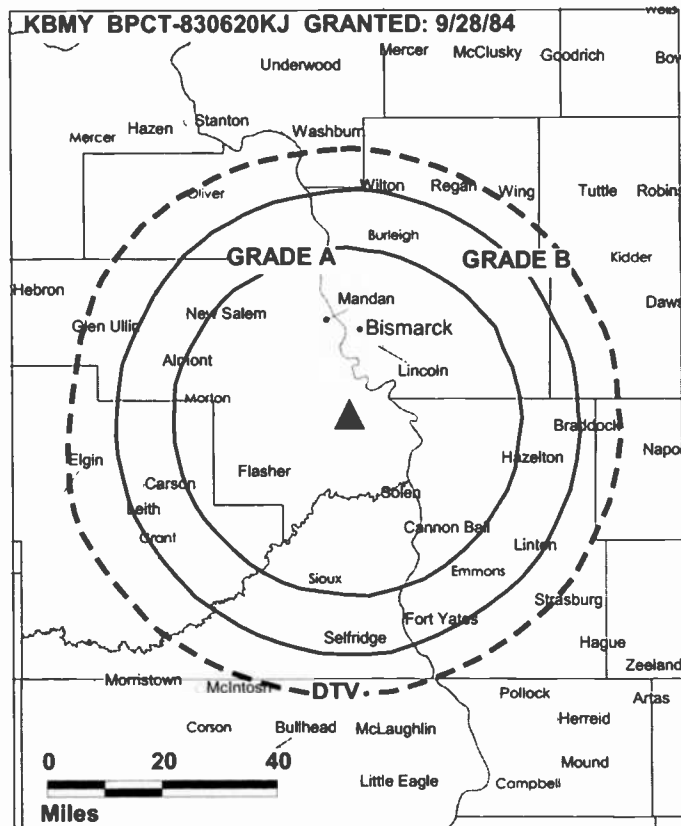
Personnel:

Mark Prather, General Manager.

Chuck Peterson, Local & National Sales Manager.

Dennis Wilson, Chief Engineer.

Susan Eider, Program & Promotion Director.



© 2002 Warren Communications News

Rates: On request.

City of License: Bismarck. **Station DMA:** Minot-Bismarck-Dickinson. **Rank:** 152.

Circulation © 2001 Nielsen. Coverage based on Nielsen study.

Grand Total	Cable TV Households	Non-cable TV Households	Total TV Households
Estimated Station Totals*	30,610	23,500	54,110
Average Weekly Circulation (2001)	20,126	7,925	28,051
Average Daily Circulation (2001)			10,491
Station DMA Total	Cable TV Households	Non-cable TV Households	Total TV Households
Estimated Station Totals*	30,610	23,500	54,110
Average Weekly Circulation (2001)	20,126	7,925	28,051
Average Daily Circulation (2001)			10,491

*Estimated station totals are sums of the Nielsen TV and Cable TV household estimates for each county in which the station registers viewing of more than 5% as per the Nielsen Survey Methods.

North Dakota—Bismarck

KFYR-TV

Ch. 5

(Operates satellites KQCD-TV, Dickinson; KMOT, Minot & KUMV-TV, Williston, ND)

Network Service: NBC.

Licensee: STC License Co., 3839 4th St. N, Suite 420, St. Petersburg, FL 33703.

Studio: 200 N. 4th St., Bismarck, ND 58501.

Mailing Address: Box 1738, Bismarck, ND 58502.

Phones: 701-255-5757; 800-472-5458. **Fax:** 701-255-8220.

Web Site: <http://www.kfyrtv.com>

Technical Facilities: Channel No. 5 (76-82 MHz). Authorized power: 100-kw visual, 13.5-kw aural. Antenna: 1402-ft. above av. terrain, 1101-ft. above ground, 3373-ft. above sea level.

Latitude 46° 36' 17"
Longitude 100° 48' 30"

Transmitter: 12-mi. S of city.

Digital Facilities: Channel No. 31 (572-578 MHz). Power: 107-kw max. visual. Antenna: 882-ft. above av. terrain, 499-ft. above ground.

Latitude 46° 36' 20"
Longitude 100° 48' 22"

FCC Digital File Number: BPCDT-19991015AAX (pending).

Note: Latitude and longitude coordinates shown are based on the North American Datum of 1927 (NAD 27) as currently required by the Mass Media Bureau of the FCC.

Multichannel TV Sound: Stereo only.

Satellite Earth Stations: GE, 6-meter Ku-band; Harris, 3-meter C-band; Simulsat, Ku & C-band; Comsat, Harris, Scientific-Atlanta, Standard Components receivers.

AM Affiliate: KFYR, 5-kw, 550 kHz.

FM Affiliate: KYYY, 100-kw, 92.9 MHz (No. 225), 1402-ft.

News Services: Agri-Data, AP, NBC News Channel, Sports News Satellite.

Ownership: Sunrise Television Partners LP. Station is operated by Smith Broadcasting Partners LP (Group Owner).

Began Operation: December 19, 1953. Sale to Sunrise Television Partners by Meyer Broadcasting approved by FCC August 13, 1998. Transfer of control to Smith Broadcasting Partners LP approved by FCC July 12, 2000; equity interest retained by Sunrise Television Partners LP.

Represented (sales): Blair Television.

Represented (legal): Hogan & Hartson LLP.

Represented (engineering): Denny & Associates PC.

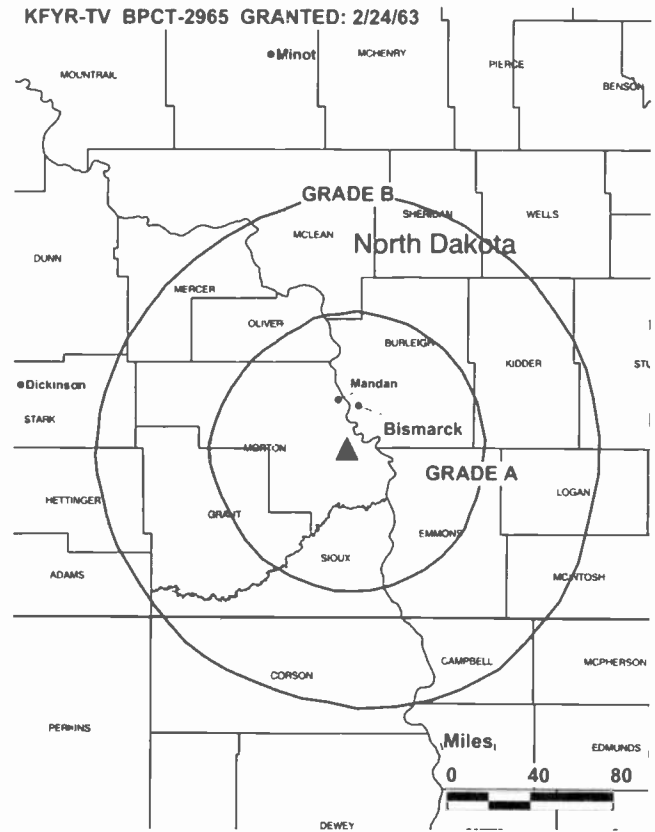
Personnel:

Holly Stuart, General Manager.

Jim Sande, Operations & Programming Manager.

Julie Bernhardt, National & Regional Sales Manager.

KFYR-TV BPCT-2965 GRANTED: 2/24/63



© 2002 Warren Communications News

Rich Beierle, Chief Engineer.

Dick Heidt, News Director.

LuWanna Ondracek, Promotion Director.

Tom Hertz, Business Manager.

Highest 30 Sec. Rate: \$500.

City of License: Bismarck. **Station DMA:** Minot-Bismarck-Dickinson. **Rank:** 152.

Circulation © 2001 Nielsen. Coverage based on Nielsen study.

Grand Total	Cable TV Households	Non-cable TV Households	Total TV Households
Estimated Station Totals*	35,320	21,070	56,390
Average Weekly Circulation (2001)	29,054	11,874	40,928
Average Daily Circulation (2001)			27,050
Station DMA Total	Cable TV Households	Non-cable TV Households	Total TV Households
Estimated Station Totals*	33,780	18,950	52,730
Average Weekly Circulation (2001)	28,349	11,626	39,974
Average Daily Circulation (2001)			26,769
Other DMA Total	Cable TV Households	Non-cable TV Households	Total TV Households
Estimated Station Totals*	1,540	2,120	3,660
Average Weekly Circulation (2001)	705	248	953
Average Daily Circulation (2001)			281

*Estimated station totals are sums of the Nielsen TV and Cable TV household estimates for each county in which the station registers viewing of more than 5% as per the Nielsen Survey Methods

North Dakota—Bismarck

KNDX
Ch. 26

Network Service: FOX.

Licensee: Prime Cities Broadcasting Inc., 3130 E. Broadway Ave., Box 4026, Bismarck, ND 58502.

Studio: Box 4026, 3130 E. Broadway Ave., Bismarck, ND 58502.

Phone: 701-355-0026. **Fax:** 701-250-7244.

E-mail: kndx@westdakotafox.com

Technical Facilities: Channel No. 26 (542-548 MHz). Authorized power: 737.9-kw max. visual. Antenna: 984-ft. above av. terrain, 663-ft. above ground, 2884-ft. above sea level.

Latitude	46°	35'	23"
Longitude	100°	47'	39"

Transmitter: Section 18, T135N, R80W, Morton County.

FCC Proposed Digital Channel Number: Ch. 26.

Note: Latitude and longitude coordinates shown are based on the North American Datum of 1927 (NAD 27) as currently required by the Mass Media Bureau of the FCC.

Satellite Earth Station: 4-meter Ku & C-band.

Ownership: Prime Cities Broadcasting Inc. (Group Owner).

Began Operation: November 7, 1999. Assignment to present owner by KT Broadcasting Inc. approved by FCC June 8, 1999.

Represented (sales): Millennium Sales & Marketing.

Represented (legal): Borsari & Paxson.

Personnel:

Kent Lien, General Manager.

Steve Butts, General Sales Manager.

Jeff Foltz, Chief Engineer.

Jennifer Sprenger, Program Director.

Dan Stephenson, Promotion Director.

Harold Heit, Business Manager.

Highest 30 Sec. Rate: \$300.

City of License: Bismarck. **Station DMA:** Minot-Bismarck-Dickinson. **Rank:** 152.

Circulation © 2001 Nielsen. Coverage based on Nielsen study.

Grand Total	Cable TV Households	Non-cable TV Households	Total TV Households
Estimated Station Totals*	36,980	16,230	53,210
Average Weekly Circulation (2001)	15,625	5,361	20,986
Average Daily Circulation (2001)			6,628
Station DMA Total	Cable TV Households	Non-cable TV Households	Total TV Households
Estimated Station Totals*	36,980	16,230	53,210
Average Weekly Circulation (2001)	15,625	5,361	20,986
Average Daily Circulation (2001)			6,628

*Estimated station totals are sums of the Nielsen TV and Cable TV household estimates for each county in which the station registers viewing of more than 5% as per the Nielsen Survey Methods.

North Dakota—Devils Lake-Grand Forks

WDAZ-TV

Ch. 8

(Satellite of WDAY-TV, Fargo, ND)

Network Service: ABC.

Licensee: Forum Communications Co., 301 S. 8th St., Fargo, ND 58108.

Studio: 2220 S. Washington, Grand Forks, ND 58201.

Mailing Address: Box 12639, Grand Forks, ND 58201.

Phone: 701-775-2511. **Fax:** 701-746-8565.

E-mail: bkerr@wdaz.com

Technical Facilities: Channel No. 8 (180-186 MHz). Authorized power: 316-kw visual, 50-kw aural. Antenna: 1480-ft. above av. terrain, 1461-ft. above ground, 2982-ft. above sea level.

Latitude 48° 08' 24"
Longitude 97° 59' 38"

Transmitter: 9-mi. N of Petersburg.

Digital Facilities: Channel No. 59 (740-746 MHz). Power: 100-kw max. visual. Antenna: 1276-ft. above av. terrain, 1188-ft. above ground.

Latitude 48° 08' 18"
Longitude 97° 59' 35"

FCC Digital File Number: BPCDT-19991028AEF. Granted: February 12, 2001.

Note: Latitude and longitude coordinates shown are based on the North American Datum of 1927 (NAD 27) as currently required by the Mass Media Bureau of the FCC.

Satellite Earth Stations: Harris, 4.5-meter C-band; Vertex, 4.5-meter Ku-band; Harris, Microdyne receivers.

News Service: AP.

Ownership: Forum Communications Co. (Group Owner).

Began Operation: February 8, 1967.

Represented (sales): Continental Television Sales.

Represented (legal): Wiley, Rein & Fielding.

Personnel:

Robert Kerr, General Manager.

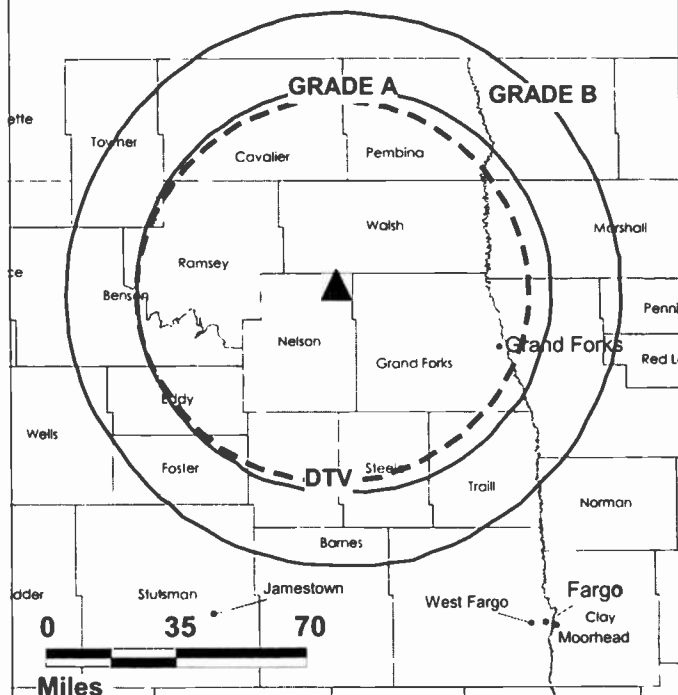
Rob Horken, Local Sales Manager.

Mike Brue, News Director.

Jeff Awes, Chief Engineer.

Rates: On request.

WDAZ-TV BPCT-3442 GRANTED: 4/20/66



© 2002 Warren Communications News

City of License: Devils Lake. **Station DMA:** Fargo-Valley City. **Rank:** 119.

Circulation © 2001 Nielsen. Coverage based on Nielsen study.

Grand Total	Cable TV Households	Non-cable TV Households	Total TV Households
Estimated Station Totals*	51,660	28,050	79,710
Average Weekly Circulation (2001)	39,437	14,815	54,251
Average Daily Circulation (2001)			34,330
Station DMA Total	Cable TV Households	Non-cable TV Households	Total TV Households
Estimated Station Totals*	46,210	23,090	69,300
Average Weekly Circulation (2001)	36,053	13,629	49,683
Average Daily Circulation (2001)			32,020
Other DMA Total	Cable TV Households	Non-cable TV Households	Total TV Households
Estimated Station Totals*	5,450	4,960	10,410
Average Weekly Circulation (2001)	3,383	1,186	4,569
Average Daily Circulation (2001)			2,310

*Estimated station totals are sums of the Nielsen TV and Cable TV household estimates for each county in which the station registers viewing of more than 5% as per the Nielsen Survey Methods.

North Dakota—Dickinson

KQCD-TV Ch. 7 (Satellite of KFYR-TV, Bismarck, ND)

Network Service: NBC.

Licensee: STC License Co., 3839 4th St., Suite 420, St. Petersburg, FL 33703.

Studio: 373 21st St. E, Dickinson, ND 58601.

Mailing Address: Box 1738, Bismarck, ND 58502.

Phones: 701-225-6843; 800-472-5458. **Fax:** 701-225-8231.

Technical Facilities: Channel No. 7 (174-180 MHz). Authorized power: 282-kw visual, 63-kw aural. Antenna: 730-ft. above av. terrain, 649-ft. above ground, 3349-ft. above sea level.

Latitude 46° 56' 49"
Longitude 102° 59' 17"

Transmitter: 10.5-mi. WNW of Dickinson.

Digital Facilities: Channel No. 18 (494-500 MHz). Power: 125-kw max. visual. Antenna: 571-ft. above av. terrain, 486-ft. above ground.

Latitude 46° 56' 53"
Longitude 102° 59' 25"

FCC Digital File Number: BPCDT-19991015ABD (pending).

Note: Latitude and longitude coordinates shown are based on the North American Datum of 1927 (NAD 27) as currently required by the Mass Media Bureau of the FCC.

Multichannel TV Sound: Stereo only.

Satellite Earth Station: Harris, 4.6-meter Ku-band; Standard Communications receivers.

News Services: Agri-Data, AP, NBC News Channel, Sports News Satellite.

Ownership: Sunrise Television Partners LP. Station is managed by Smith Broadcasting Partners LP (Group Owner).

Began Operation: July 28, 1980. Sale to Sunrise Television Partners Sunrise by Meyer Broadcasting Co. approved by FCC August 13, 1998. Transfer of control to Smith Broadcasting Partners LP approved by FCC July 12, 2000; equity interest retained by Sunrise Television Partners LP.

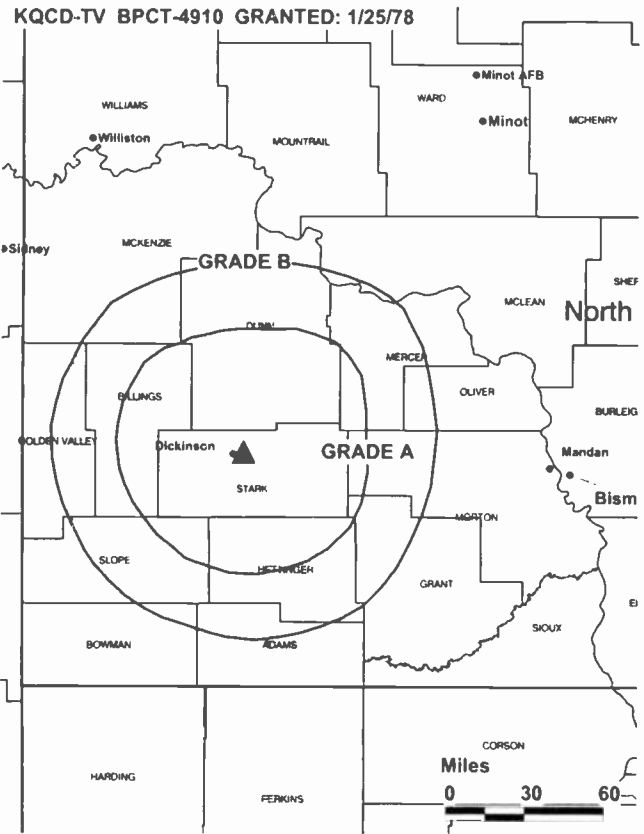
Represented (sales): Blair Television.

Represented (legal): Hogan & Hartson LLP.

Represented (engineering): Denny & Associates PC.

Personnel: See KFYR-TV, Bismarck.

Rates: On request.



© 2002 Warren Communications News

City of License: Dickinson. **Station DMA:** Minot-Bismarck-Dickinson. **Rank:** 152.

Circulation © 2001 Nielsen. Coverage based on Nielsen study

Grand Total	Cable TV Households	Non-cable TV Households	Total TV Households
Estimated Station Totals*	7,810	6,130	13,940
Average Weekly Circulation (2001)	6,176	4,131	10,306
Average Daily Circulation (2001)			7,035
Station DMA Total	Cable TV Households	Non-cable TV Households	Total TV Households
Estimated Station Totals*	7,250	4,820	12,070
Average Weekly Circulation (2001)	6,016	4,020	10,036
Average Daily Circulation (2001)			6,930
Other DMA Total	Cable TV Households	Non-cable TV Households	Total TV Households
Estimated Station Totals*	560	1,310	1,870
Average Weekly Circulation (2001)	160	110	270
Average Daily Circulation (2001)			105

*Estimated station totals are sums of the Nielsen TV and Cable TV household estimates for each county in which the station registers viewing of more than 5% as per the Nielsen Survey Methods

North Dakota—Dickinson

KXMA-TV

Ch. 2

(Satellite of KXMC-TV, Minot, ND)

Network Service: CBS.

Licensee: Reiten Television Co. Inc., 1625 W. Villard, Drawer B, Dickinson, ND 58601.

Studio: 1625 W. Villard, Dickinson, ND 58601.

Mailing Address: Drawer B, Dickinson, ND 58601.

Phone: 701-227-1400. **Fax:** 701-225-8896.

Technical Facilities: Channel No. 2 (54-60 MHz). Authorized power: 100-kw visual, 10-kw aural. Antenna: 840-ft. above av. terrain, 621-ft. above ground, 3556-ft. above sea level.

Latitude 46° 43' 30.15"
Longitude 102° 54' 58.16"

Transmitter: 10.5-mi. S, 6-mi. W of Dickinson.

Digital Facilities: Channel No. 19 (500-506 MHz). Power: 1000-kw max. visual. Antenna: 932-ft. above av. terrain, 659-ft. above ground, 3438-ft. above sea level.

Latitude 46° 43' 31.00"
Longitude 102° 55' 00.00"

FCC Digital File Number: BPCDT-20000501ABX. Granted: May 18, 2001.

Note: Latitude and longitude coordinates shown are based on the North American Datum of 1927 (NAD 27) as currently required by the Mass Media Bureau of the FCC.

News Service: AP.

Ownership: Reiten Television (Group Owner).

Began Operation: October 15, 1956. Sale to present owner by Northern Plains Broadcasting Group approved by FCC December 4, 1984. Sale to Northern Plains Broadcasting Group by Stanley Deck approved by FCC April 22, 1983. Sale to Deck by Dickinson Radio Association, increasing Stanley Deck's holdings from 5% to 99%, approved by FCC October 25, 1966 (*Television Digest*, Vol. 6:44).

Represented (sales): Reiten Television.

Represented (legal): Shaw Pittman.

Personnel:

Tim Reiten, President.

Charlie Ferguson, General Manager.

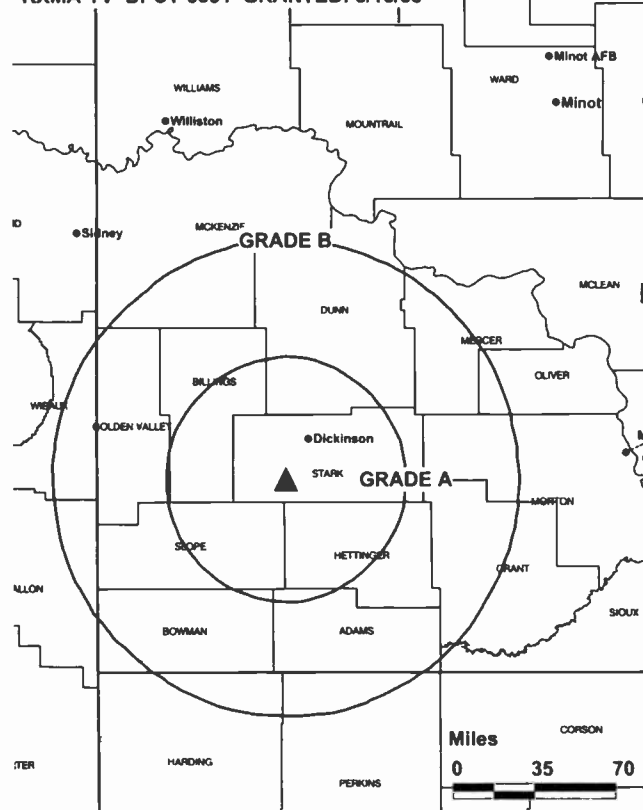
Penny Borg, Corporate Sales Director.

Cathy Vix, Sales Manager.

Rocky Hefty, Chief Engineer.

Tom Jensen, News Director.

KXMA-TV BPCT-3391 GRANTED: 3/16/65



© 2002 Warren Communications News

Mary Jane Messmer, Traffic Manager.

Highest 30 Sec. Rate: \$35.

City of License: Dickinson. **Station DMA:** Minot-Bismarck-Dickinson. **Rank:** 152.

Circulation © 2001 Nielsen. Coverage based on Nielsen study.

Grand Total	Cable TV Households	Non-cable TV Households	Total TV Households
Estimated Station Totals*	7,810	4,820	12,630
Average Weekly Circulation (2001)	5,635	2,824	8,458
Average Daily Circulation (2001)			4,030
Station DMA Total	Cable TV Households	Non-cable TV Households	Total TV Households
Estimated Station Totals*	7,250	4,820	12,070
Average Weekly Circulation (2001)	5,250	2,824	8,074
Average Daily Circulation (2001)			3,980
Other DMA Total	Cable TV Households	Non-cable TV Households	Total TV Households
Estimated Station Totals*	560	0	560
Average Weekly Circulation (2001)	385	0	385
Average Daily Circulation (2001)			50

*Estimated station totals are sums of the Nielsen TV and Cable TV household estimates for each county in which the station registers viewing of more than 5% as per the Nielsen Survey Methods.

North Dakota—Fargo-Grand Forks

KVLY-TV Ch. 11

Network Service: NBC.

Licensee: STC License Co., 720 2nd Ave. S, St. Petersburg, FL 33701.

Studio: 1350 21st Ave. S, Fargo, ND 58103.

Studio: 314 9th Ave. N, Grand Forks, ND 58201.

Mailing Address: Box 1878, Fargo, ND 58107.

Phones: 701-237-5211; 701-772-3481. **Fax:** 701-232-0493.

E-mail: mail@kvlytv11.com

Web Site: http://www.kvlytv11.com

Technical Facilities: Channel No. 11 (198-204 MHz). Authorized power: 304-kw visual, 45.7-kw aural. Antenna: 2000-ft. above av. terrain, 2063-ft. above ground, 3058-ft. above sea level.

Latitude 47° 20' 36"
Longitude 97° 17' 17"

Transmitter: 3-mi. W of Blanchard.

Digital Facilities: Channel No. 58 (734-740 MHz). Power: 389-kw max. visual. Antenna: 981-ft. above av. terrain, 1001-ft. above ground.

Latitude 47° 20' 32"
Longitude 97° 17' 20"

FCC Digital File Number: BPCDT-19991015AAS (pending).

Note: Latitude and longitude coordinates shown are based on the North American Datum of 1927 (NAD 27) as currently required by the Mass Media Bureau of the FCC.

Multichannel TV Sound: Stereo only.

Satellite Earth Stations: Harris, 6.1-meter C-band; RCA, 4.5-meter Ku-band; Harris, M/A-Com, Standard Components receivers.

News Services: AP, NBC News Channel.

Ownership: Sunrise Television Partners LP. Station is managed by Smith Broadcasting Partners LP (Group Owner).

Began Operation: October 11, 1959. Transfer of control to Smith Broadcasting Partners LP approved by FCC July 12, 2000; equity interest retained by Sunrise Television Partners LP. Sale to Sunrise Television Partners LP by Meyer Broadcasting Co. approved by FCC August 13, 1998. Sale to Meyer Broadcasting Co. from Spokane Television approved by FCC January 20, 1995. Sale to Spokane Television approved by FCC December 23, 1968 (*Television Digest*, Vol. 9:4). Sale of control to Natco by Polaris Corp. approved by FCC September 23, 1966 (Vol. 5:51; 6:39, 40). Sale of control to Polaris by North Dakota Broadcasting approved by FCC July 25, 1962 (Vol. 2:20).

Represented (sales): Blair Television.

Represented (legal): Hogan & Hartson LLP.

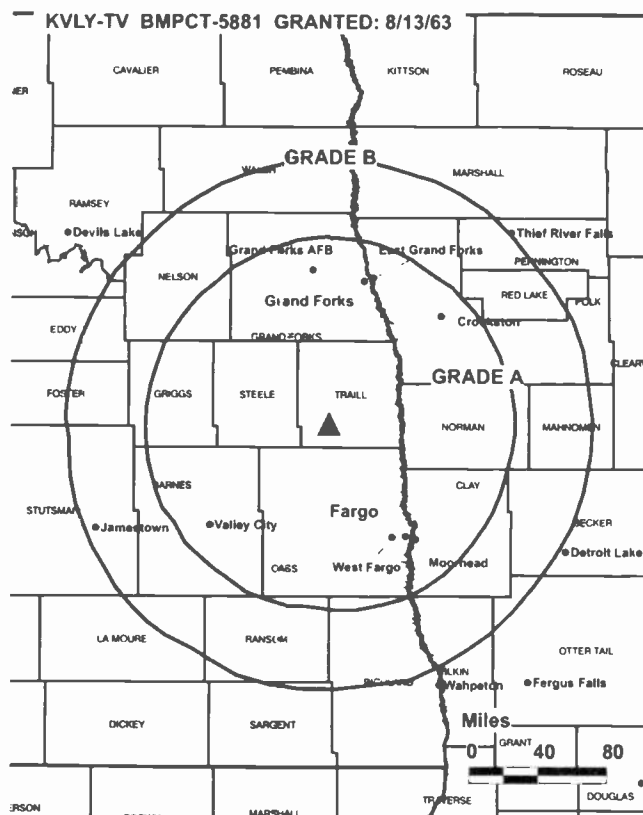
Personnel:

Charley Johnson, General Manager.

Ron Westrick, Local & Regional Sales Manager.

Jeff Petrik, Operations Manager.

John Rinkenbaugh, News Director.



Pam Petrik, Creative Services & Promotion Director.

Diane Pinkerman, Business Manager.

Carol Gillett, Traffic Manager.

Roger Johnson, Chief Engineer.

Highest 30 Sec. Rate: \$850.

City of License: Fargo. **Station DMA:** Fargo-Valley City. **Rank:** 119.

Circulation © 2001 Nielsen. Coverage based on Nielsen study.

Grand Total	Cable TV Households	Non-cable TV Households	Total TV Households
Estimated Station Totals*	136,520	82,050	218,570
Average Weekly Circulation (2001)	107,950	46,237	154,188
Average Daily Circulation (2001)			82,944
Station DMA Total	Cable TV Households	Non-cable TV Households	Total TV Households
Estimated Station Totals*	128,000	70,160	198,160
Average Weekly Circulation (2001)	102,961	45,145	148,106
Average Daily Circulation (2001)			80,576
Other DMA Total	Cable TV Households	Non-cable TV Households	Total TV Households
Estimated Station Totals*	8,520	11,890	20,410
Average Weekly Circulation (2001)	4,989	1,092	6,082
Average Daily Circulation (2001)			2,368

*Estimated station totals are sums of the Nielsen TV and Cable TV household estimates for each county in which the station registers viewing of more than 5% as per the Nielsen Survey Methods.

North Dakota—Fargo-Moorhead, Minnesota

KVRR

Ch. 15

(Operates satellites KJRR, Jamestown & KNRR, Pembina, ND;
KBRR, Thief River Falls, MN)

Network Service: FOX.

Licensee: Red River Broadcast Co. LLC, Box 9115, Fargo, ND 58106-9115.

Studio: 4015 9th Ave., Fargo, ND 58103.

Mailing Address: Box 9115, Fargo, ND 58106-9115.

Phone: 701-277-1515. **Fax:** 701-277-1830.

Technical Facilities: Channel No. 15 (476-482 MHz). Authorized power: 4170-kw max. visual, 417-kw max. aural. Antenna: Directional, 1243-ft. above av. terrain, 1095-ft. above ground, 2516-ft. above sea level.

Latitude 46° 40' 26"
Longitude 96° 13' 40"

Transmitter: 1-mi. N of Hwy. 32, 0.5-mi. E of intersection of Hwys. 32 & 34, Tansem, MN.

Digital Facilities: Channel No. 19 (500-506 MHz). Power: 1000-kw max. visual. Antenna: 1243-ft. above av. terrain, 1062-ft. above ground.

Latitude 46° 40' 29"
Longitude 96° 13' 40"

FCC Digital File Number: BPCDT-19991028ACA. Granted: November 15, 1999.

Note: Latitude and longitude coordinates shown are based on the North American Datum of 1927 (NAD 27) as currently required by the Mass Media Bureau of the FCC.

Multichannel TV Sound: Stereo only.

Satellite Earth Stations: Andrew, 7-meter; Harris, 4.5-meter Ku-band; RCA, Ku-band; Scientific-Atlanta, 5-meter; Scientific-Atlanta, 7-meter; M/A-Com, Scientific-Atlanta receivers.

Ownership: Red River Broadcast Corp. (Group Owner).

Began Operation: February 14, 1983. Sale to Fargo Broadcasting Corp. approved by FCC March 12, 1985. Transfer of 50% control to John W. Boler approved by FCC July 19, 1985. Transfer of control to present owner by Boler approved by FCC August 4, 1987.

Represented (sales): Millennium Sales & Marketing.

Represented (legal): Crowell & Moring LLP.

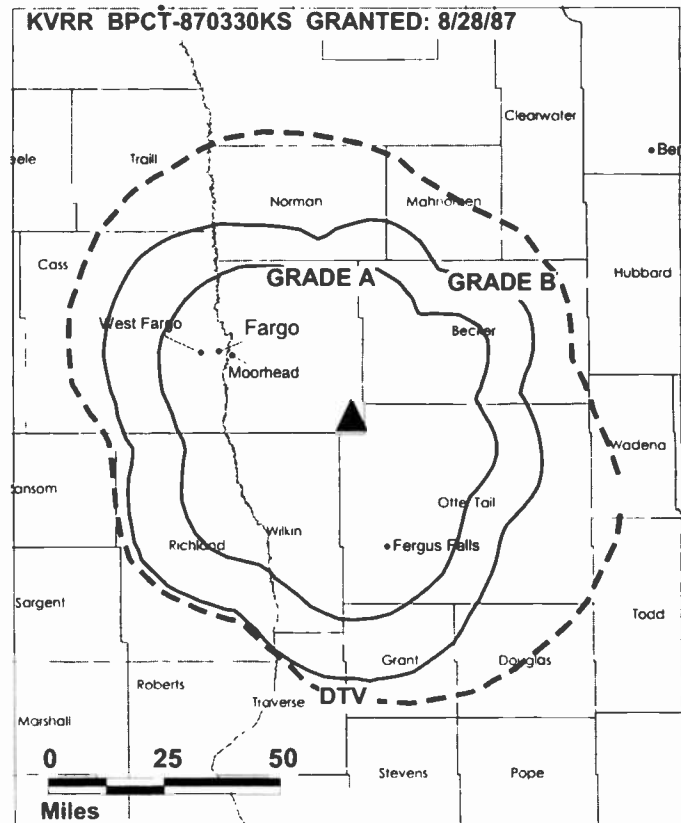
Represented (engineering): du Treil, Lundin & Rackley Inc.

Personnel:

Ron Grignon, President.

Myron Kunin, Chief Executive Officer.

Kathy Lau, Vice President & General Manager.



© 2002 Warren Communications News

Rates: On request.

City of License: Fargo. **Station DMA:** Fargo-Valley City. **Rank:** 119.

Circulation © 2001 Nielsen. Coverage based on Nielsen study.

Grand Total	Cable TV Households	Non-cable TV Households	Total TV Households
Estimated Station Totals*	101,760	69,720	171,480
Average Weekly Circulation (2001)	46,614	27,386	73,999
Average Daily Circulation (2001)			27,903
Station DMA Total	Cable TV Households	Non-cable TV Households	Total TV Households
Estimated Station Totals*	72,090	48,770	120,860
Average Weekly Circulation (2001)	42,427	22,784	65,211
Average Daily Circulation (2001)			25,276
Other DMA Total	Cable TV Households	Non-cable TV Households	Total TV Households
Estimated Station Totals*	29,670	20,950	50,620
Average Weekly Circulation (2001)	4,187	4,602	8,789
Average Daily Circulation (2001)			2,627

*Estimated station totals are sums of the Nielsen TV and Cable TV household estimates for each county in which the station registers viewing of more than 5% as per the Nielsen Survey Methods.

North Dakota—Fargo

WDAY-TV

Ch. 6

(Operates satellite WDAZ-TV, Devils Lake, ND)

Network Service: ABC.

Licensee: Forum Communications Co., Box 2466, Fargo, ND 58108.

Studio: 301 8th St. S, Fargo, ND 58103.

Mailing Address: Box 2466, Fargo, ND 58108.

Phone: 701-237-6500. **Fax:** 701-241-5368.

Web Site: <http://www.in-forum.com>

Technical Facilities: Channel No. 6 (82-88 MHz). Authorized power: 100-kw visual, 11.2-kw aural. Antenna: 1150-ft. above av. terrain, 1206-ft. above ground, 2152-ft. above sea level.

Latitude 47° 00' 43"
Longitude 97° 11' 58"

Transmitter: 1-mi. E of Amenia.

Digital Facilities: Channel No. 21 (512-518 MHz). Power: 1000-kw max. visual. Antenna: 1168-ft. above av. terrain, 1181-ft. above ground.

Latitude 47° 00' 28"
Longitude 97° 12' 02"

FCC Digital File Number: BPCDT-19991028ABK (pending).

Note: Latitude and longitude coordinates shown are based on the North American Datum of 1927 (NAD 27) as currently required by the Mass Media Bureau of the FCC.

Satellite Earth Stations: Andrew, 4.5-meter C-band; Andrew, 7-meter C-band; Microdyne, 7-meter C-band; Vertex, 4.5-meter Ku-band; Andrew, Microdyne, Standard Communications receivers.

AM Affiliate: WDAY, 5-kw, 970 kHz.

FM Affiliate: WDAY-FM, 100-kw, 93.7 MHz (No. 229), 1150-ft.

News Services: AP, Conus.

Ownership: Forum Communications Co. (Group Owner).

Began Operation: June 1, 1953. Sale of remaining 55.56% interest to Fargo Forum (owned by the Black family) by E. C. & Marie E. Reineke approved by FCC July 20, 1960 by FCC (Television Digest, Vol. 16:31).

Represented (sales): Continental Television Sales.

Represented (legal): Wiley, Rein & Fielding.

Personnel:

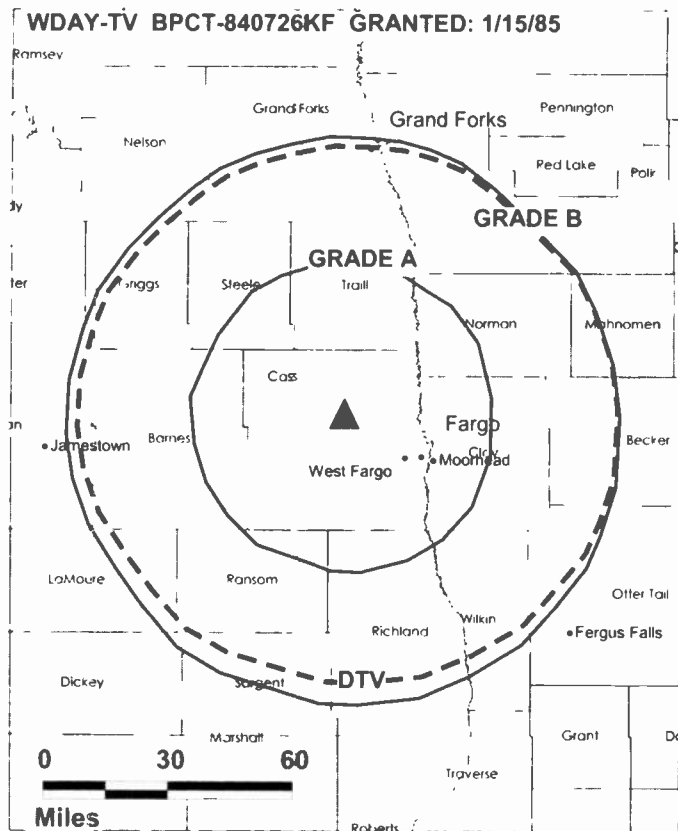
William C. Marcil, President.

Mark Prather, General Manager.

Carol Anhorn, General Sales Manager.

Al Aamodt, News Director.

Susan Eider, Operations Manager.



© 2002 Warren Communications News

Tom Thompson, Chief Engineer.

Bonnie Reberg, Business Manager.

Rates: On request.

City of License: Fargo. **Station DMA:** Fargo-Valley City. **Rank:** 119.

Circulation © 2001 Nielsen. Coverage based on Nielsen study.

Grand Total	Cable TV Households	Non-cable TV Households	Total TV Households
Estimated Station Totals*	90,700	65,280	155,980
Average Weekly Circulation (2001)	69,024	37,086	106,110
Average Daily Circulation (2001)			61,483
Station DMA Total	Cable TV Households	Non-cable TV Households	Total TV Households
Estimated Station Totals*	90,700	62,540	153,240
Average Weekly Circulation (2001)	69,024	36,594	105,618
Average Daily Circulation (2001)			61,412
Other DMA Total	Cable TV Households	Non-cable TV Households	Total TV Households
Estimated Station Totals*	0	2,740	2,740
Average Weekly Circulation (2001)	0	492	492
Average Daily Circulation (2001)			71

*Estimated station totals are sums of the Nielsen TV and Cable TV household estimates for each county in which the station registers viewing of more than 5% as per the Nielsen Survey Methods.

North Dakota—Jamestown

KJRR

Ch. 7

(Satellite of KVRR, Fargo, ND)

Network Service: FOX.

Licensee: Red River Broadcast Co. LCC, Box 9115, Fargo, ND 58106.

Phone: 701-277-1515. **Fax:** 701-277-1830.

Technical Facilities: Channel No. 7 (174-180 MHz). Authorized power: 316-kw visual, 31.6-kw aural. Antenna: 443-ft. above av. terrain, 499-ft. above ground, 1984-ft. above sea level.

Latitude 46° 55' 30"
Longitude 98° 46' 21"

Holds CP for change to 423-ft. above av. terrain, 449-ft. above ground, 1942-ft. above sea level; lat. 46° 55' 27", long. 98° 46' 19". BPCT-20001122AAB.

Transmitter: 2.5-mi. WNW of Fort Seward historic site.

Digital Facilities: Channel No. 14 (470-476 MHz). Power: 1000-kw max. visual. Antenna: 292-ft. above av. terrain, 310-ft. above ground.

Latitude 46° 55' 27"
Longitude 98° 46' 19"

FCC Digital File Number: BPCDT-19991028AAT. Granted: May 25, 2000.

Note: Latitude and longitude coordinates shown are based on the North American Datum of 1927 (NAD 27) as currently required by the Mass Media Bureau of the FCC.

Multichannel TV Sound: Stereo only.

News Service: Fox NewsEdge.

Ownership: Red River Broadcast Corp. (Group Owner).

Began Operation: October 7, 1988.

Represented (sales): Pety Television Inc.

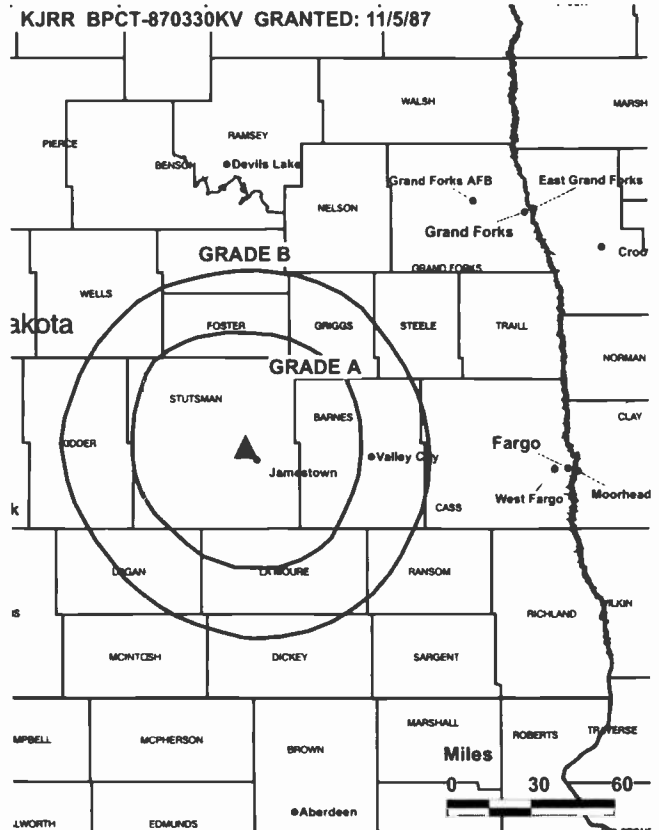
Represented (legal): Crowell & Moring LLP.

Represented (engineering): du Treil, Lundin & Rackley Inc.

Personnel: See KVRR, Fargo, ND.

Rates: On request.

City of License: Jamestown. **Station DMA:** Fargo-Valley City. **Rank:** 119.



© 2002 Warren Communications News

Circulation © 2001 Nielsen. Coverage based on Nielsen study.

Grand Total	Cable TV Households	Non-cable TV Households	Total TV Households
Estimated Station Totals*	11,770	8,020	19,790
Average Weekly Circulation (2001)	6,154	2,275	8,429
Average Daily Circulation (2001)			3,162
Station DMA Total	Cable TV Households	Non-cable TV Households	Total TV Households
Estimated Station Totals*	11,310	7,390	18,700
Average Weekly Circulation (2001)	6,084	2,128	8,212
Average Daily Circulation (2001)			3,101
Other DMA Total	Cable TV Households	Non-cable TV Households	Total TV Households
Estimated Station Totals*	460	630	1,090
Average Weekly Circulation (2001)	70	147	217
Average Daily Circulation (2001)			61

*Estimated station totals are sums of the Nielsen TV and Cable TV household estimates for each county in which the station registers viewing of more than 5% as per the Nielsen Survey Methods.

North Dakota—Minot

KMCY

Ch. 14

(Satellite of KBYM, Bismarck, ND)

Network Service: ABC.

Licensee: Forum Communications Co., 301 8th St. S, Fargo, ND 58103.

Studio: See KBYM, Bismarck, ND.

Phone: 701-223-1700. **Fax:** 701-258-0886.

Technical Facilities: Channel No. 14 (470-476 MHz). Authorized power: 513-kw max. visual, 90-kw max. aural. Antenna: 829-ft. above av. terrain, 649-ft. above ground, 2723-ft. above sea level.

Latitude 48° 03' 13"
Longitude 101° 23' 05"

Transmitter: 11.5-mi. S & 4-mi. W of Minot.

Digital Facilities: Channel No. 15 (476-482 MHz). Power: 44-kw max. visual. Antenna: 709-ft. above av. terrain, 617-ft. above ground.

Latitude 48° 03' 11"
Longitude 101° 23' 05"

FCC Digital File Number: BPCDT-19991028AEA (pending).

Note: Latitude and longitude coordinates shown are based on the North American Datum of 1927 (NAD 27) as currently required by the Mass Media Bureau of the FCC.

Satellite Earth Station: Harris, 3.6-meter; Harris receivers.

Ownership: Forum Communications Co. (Group Owner).

Began Operation: June 19, 1985.

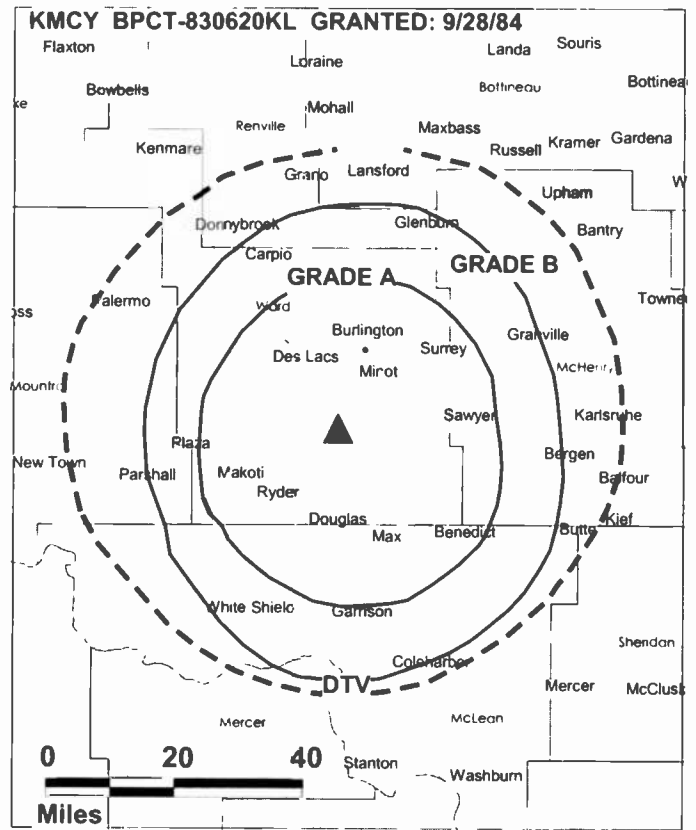
Represented (sales): Katz Television.

Represented (legal): Wiley, Rein & Fielding.

Personnel: See KBYM, Bismarck.

Rates: On request.

City of License: Minot. **Station DMA:** Minot-Bismarck-Dickinson. **Rank:** 152.



© 2002 Warren Communications News

Circulation © 2001 Nielsen. Coverage based on Nielsen study.

Grand Total	Cable TV Households	Non-cable TV Households	Total TV Households
Estimated Station Totals*	25,890	18,590	44,480
Average Weekly Circulation (2001)	16,936	5,595	22,532
Average Daily Circulation (2001)			8,660
Station DMA Total	Cable TV Households	Non-cable TV Households	Total TV Households
Estimated Station Totals*	25,890	18,590	44,480
Average Weekly Circulation (2001)	16,936	5,595	22,532
Average Daily Circulation (2001)			8,660

*Estimated station totals are sums of the Nielsen TV and Cable TV household estimates for each county in which the station registers viewing of more than 5% as per the Nielsen Survey Methods.

North Dakota—Minot

KMOT

Ch. 10

(Satellite of KFYP-TV, Bismarck, ND)

Network Service: NBC.

Licensee: STC License Co., 3839 4th St. N, Suite 420, St. Petersburg, FL 33703.

Studio: 1800 16th St. SW, Minot, ND 58701.

Mailing Address: Box 1120, Minot, ND 58702-1120.

Phone: 701-852-4101. **Fax:** 701-838-8195.

E-mail: kmot@minot.ndak.net

Technical Facilities: Channel No. 10 (192-198 MHz). Authorized power: 214-kw visual, 42.7-kw aural. Antenna: 680-ft. above av. terrain, 687-ft. above ground, 2444-ft. above sea level.

Latitude 48° 12' 56"
Longitude 101° 19' 05"

Transmitter: 1800 16th St. SW.

Digital Facilities: Channel No. 58 (734-740 MHz). Power: 110-kw max. visual. Antenna: 472-ft. above av. terrain, 446-ft. above ground.

Latitude 48° 12' 56"
Longitude 101° 19' 05"

FCC Digital File Number: BPCDT-19991015AAW (pending).

Note: Latitude and longitude coordinates shown are based on the North American Datum of 1927 (NAD 27) as currently required by the Mass Media Bureau of the FCC.

Multichannel TV Sound: Stereo only.

Satellite Earth Stations: AFC, 3-meter; M/A-Com, 3-meter; M/A-Com, Standard Communications receivers.

News Services: Agri-Data, AP, NBC News Channel.

Ownership: Sunrise Television Partners LP. Station is managed by Smith Broadcasting Partners LP (Group Owner).

Began Operation: January 20, 1958. Sale to Sunrise Television Partners by Meyer Broadcasting Co. approved by FCC August 13, 1998. Transfer of control to Smith Broadcasting Partners LP approved by FCC July 12, 2000; equity interest retained by Sunrise Television Partners LP.

Represented (sales): Blair Television.

Represented (legal): Hogan & Hartson LLP.

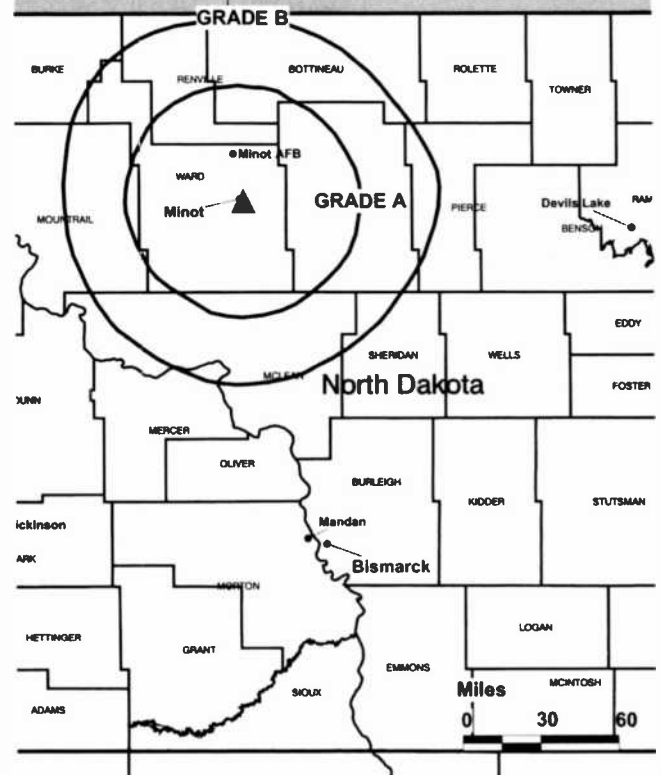
Personnel:

Holly Stuart, General Manager.

Rae Schobinger, News Director.

Rod Wilson, Program Director.

KMOT BPCT-4085 GRANTED: 5/1/68



© 2002 Warren Communications News

Vern Eckel, Chief Engineer.

Highest 30 Sec. Rate: \$95.

City of License: Minot. **Station DMA:** Minot-Bismarck-Dickinson. **Rank:** 152.

Circulation © 2001 Nielsen. Coverage based on Nielsen study.

Grand Total	Cable TV Households	Non-cable TV Households	Total TV Households
Estimated Station Totals*	27,460	17,870	45,330
Average Weekly Circulation (2001)	21,978	9,208	31,185
Average Daily Circulation (2001)			17,259
Station DMA Total	Cable TV Households	Non-cable TV Households	Total TV Households
Estimated Station Totals*	26,800	16,120	42,920
Average Weekly Circulation (2001)	21,520	8,971	30,492
Average Daily Circulation (2001)			17,204
Other DMA Total	Cable TV Households	Non-cable TV Households	Total TV Households
Estimated Station Totals*	660	1,750	2,410
Average Weekly Circulation (2001)	457	236	694
Average Daily Circulation (2001)			55

*Estimated station totals are sums of the Nielsen TV and Cable TV household estimates for each county in which the station registers viewing of more than 5% as per the Nielsen Survey Methods.

North Dakota—Minot

KXMC-TV

Ch. 13

(Operates satellites KXMB-TV, Bismarck; KXMA-TV, Dickinson & KXMD-TV, Williston, ND)

Network Service: CBS.

Licensee: Reiten Television Inc., Box 1686, Minot, ND 58702.

Studio: 3425 S. Broadway, Minot, ND 58701.

Mailing Address: Box 1686, Minot, ND 58702.

Phone: 701-852-2104. **Fax:** 701-838-9360.

Web Site: <http://www.kxmc.com>

Technical Facilities: Channel No. 13 (210-216 MHz). Authorized power: 316-kw visual, 31.6-kw aural. Antenna: 1131-ft. above av. terrain, 1039-ft. above ground, 3146-ft. above sea level.

Latitude 48° 03' 00"
Longitude 101° 20' 34"

Transmitter: 10-mi. S of Minot.

Digital Facilities: Channel No. 45 (656-662 MHz). Power: 100-kw max. visual. Antenna: 922-ft. above av. terrain, 850-ft. above ground.

Latitude 48° 03' 00"
Longitude 101° 20' 32"

FCC Digital File Number: BPCDT-19991012AAP. Granted: February 18, 2000.

Note: Latitude and longitude coordinates shown are based on the North American Datum of 1927 (NAD 27) as currently required by the Mass Media Bureau of the FCC.

Satellite Earth Stations: DH Satellite, 5-meter Ku & C-band; Scientific-Atlanta, 4.6-meter C-band; Scientific-Atlanta, 7-meter C-band; General Instrument, Standard Agile Omni receivers.

AM Affiliate: KCJB, 5-kw, 910 kHz.

FM Affiliate: KMXA-FM, 100-kw, 99.9 MHz; KYYX-FM, 100-kw, 97.1 MHz.

News Services: AP, National Weather Wire, NOAA.

Ownership: Reiten Television (Group Owner).

Began Operation: April 4, 1953. Sale to present owner by North Dakota Broadcasting Co. Inc. approved by FCC October 20, 1959 (*Television Digest*, Vol. 15:37, 43).

Represented (sales): Reiten Television; Continental Television Sales.

Represented (legal): Shaw Pittman.

Personnel:

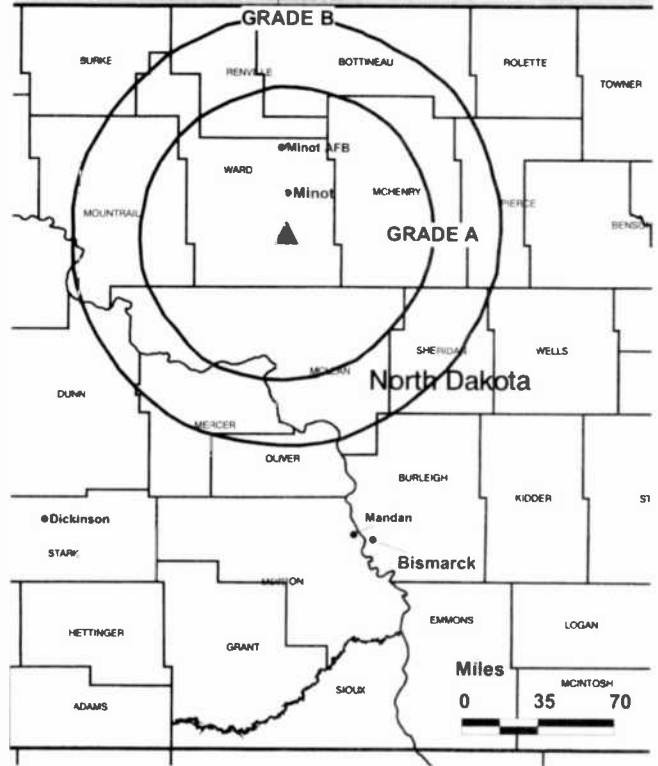
Tim Reiten, President.

Charlie Ferguson, General Manager & Chief Operating Officer.

Darren Lenertz, Local Sales Manager.

Bob Turneau, Chief Engineer.

KXMC-TV BPCT-830628KF GRANTED: 9/21/83



© 2002 Warren Communications News

Jim Olson, News Director.

Linda Sand, Program & Traffic Manager.

Rates: On request.

City of License: Minot. **Station DMA:** Minot-Bismarck-Dickinson. **Rank:** 152.

Circulation © 2001 Nielsen. Coverage based on Nielsen study.

Grand Total	Cable TV Households	Non-cable TV Households	Total TV Households
Estimated Station Totals*	27,740	19,960	47,700
Average Weekly Circulation (2001)	23,963	10,581	34,544
Average Daily Circulation (2001)			22,354
Station DMA Total	Cable TV Households	Non-cable TV Households	Total TV Households
Estimated Station Totals*	27,080	18,250	45,330
Average Weekly Circulation (2001)	23,570	10,459	34,030
Average Daily Circulation (2001)			22,076
Other DMA Total	Cable TV Households	Non-cable TV Households	Total TV Households
Estimated Station Totals*	660	1,710	2,370
Average Weekly Circulation (2001)	393	121	514
Average Daily Circulation (2001)			277

*Estimated station totals are sums of the Nielsen TV and Cable TV household estimates for each county in which the station registers viewing of more than 5% as per the Nielsen Survey Methods.

North Dakota—Minot

KXND
Ch. 24
KNDX, Bismarck, ND

Network Service: FOX.

Licensee: Primes Cities Broadcasting Inc., Box 4026, Bismarck, ND 58502.

Studio: 900 N. Broadway, Minot, ND 58702.

Phone: 701-858-0026. **Fax:** 701-250-7244.

E-mail: kndx@westdakotafox.com.

Technical Facilities: Channel No. 24 (530-536 MHz). Authorized power: 740.4-kw max. visual. Antenna: 784-ft. above av. terrain, 663-ft. above ground, 2841-ft. above sea level.

Latitude 48° 03' 14"
 Longitude 101° 26' 03"

Transmitter: SW 0.25 of SE qtr. of Section 23, Township 153N, Range 48W, Ward County.

FCC Proposed Digital Channel Number: Ch. 24.

Note: Latitude and longitude coordinates shown are based on the North American Datum of 1927 (NAD 27) as currently required by the Mass Media Bureau of the FCC.

Ownership: Prime Cities Broadcasting Inc. (Group Owner).

Began Operation: November 15, 1999. Assignment to present owner by KT Broadcasting Inc. approved by FCC June 8, 1999.

Represented (legal): Borsari & Paxson.

Personnel:

Kent Lien, General Manager.

Steve Butts, General Sales Manager.

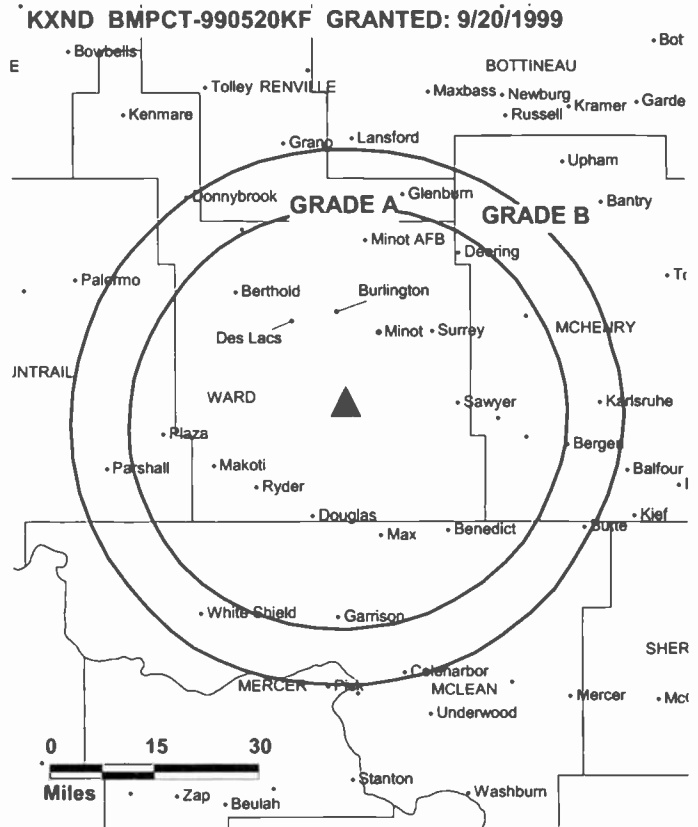
Jeff Foltz, Chief Engineer.

Jenny Sprenger, Program Director.

Dan Stephanson, Promotion Director.

Harold Heit, Business Manager.

Highest 30 Sec. Rate: \$800.



© 2002 Warren Communications News

City of License: Minot. **Station DMA:** Minot-Bismarck-Dickinson. **Rank:** 152.

Circulation © 2001 Nielsen. Coverage based on Nielsen study.

Grand Total	Cable TV Households	Non-cable TV Households	Total TV Households
Estimated Station Totals*	34,260	16,640	50,900
Average Weekly Circulation (2001)	15,052	4,752	19,804
Average Daily Circulation (2001)			7,138
Station DMA Total	Cable TV Households	Non-cable TV Households	Total TV Households
Estimated Station Totals*	34,260	16,640	50,900
Average Weekly Circulation (2001)	15,052	4,752	19,804
Average Daily Circulation (2001)			7,138

*Estimated station totals are sums of the Nielsen TV and Cable TV household estimates for each county in which the station registers viewing of more than 5% as per the Nielsen Survey Methods.

North Dakota—Pembina

KNRR

Ch. 12

(Satellite of KVRR, Fargo, ND)

Network Service: FOX.

Licensee: Red River Broadcast Co. LLC, Box 9115, Fargo, ND 58106.

Studio: See KVRR, Fargo, ND.

Phone: 701-277-1515. **Fax:** 701-277-1830.

Technical Facilities: Channel No. 12 (204-210 MHz). Authorized power: 316-kw visual, 31.6-kw aural. Antenna: 1292-ft. above av. terrain, 1394-ft. above ground, 2828-ft. above sea level.

Latitude 48° 59' 42"
Longitude 97° 24' 26"

Holds CP for change to 1401-ft. above av. terrain, 1430-ft. above ground, 2211-ft. above sea level; lat. 48° 59' 44", long. 97° 24' 28". BPCT-20001122AAC.

Transmitter: 7.5-mi. WNW of Pembina, 1.78-mi. N of State Hwy. 55.

Digital Facilities: Channel No. 15 (476-482 MHz). Power: 1000-kw max. visual. Antenna: 1355-ft. above av. terrain, 1354-ft. above ground.

Latitude 48° 59' 44"
Longitude 97° 24' 28"

FCC Digital File Number: BPCDT-19991101AKT (pending).

Note: Latitude and longitude coordinates shown are based on the North American Datum of 1927 (NAD 27) as currently required by the Mass Media Bureau of the FCC.

News Service: Fox NewsEdge.

Ownership: Red River Broadcast Corp. (Group Owner).

Began Operation: August 11, 1985.

Represented (sales): Petry Television Inc.

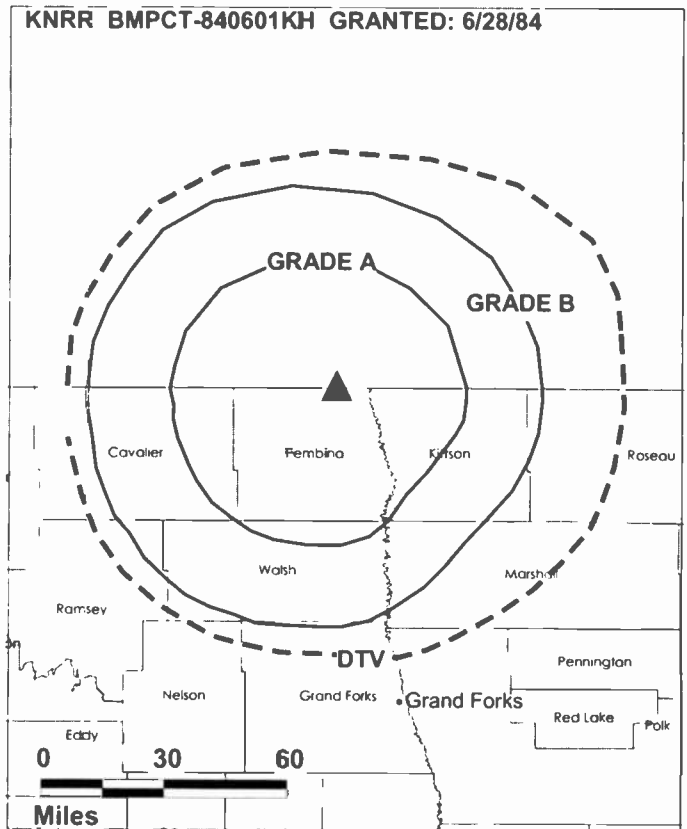
Represented (legal): Crowell & Moring LLP.

Represented (engineering): du Treil, Lundin & Rackley Inc.

Personnel: See KVRR, Fargo.

Rates: On request.

City of License: Pembina. **Station DMA:** Fargo-Valley City. **Rank:** 119.



Circulation © 2001 Nielsen. Coverage based on Nielsen study.

Grand Total	Cable TV Households	Non-cable TV Households	Total TV Households
Estimated Station Totals*	11,170	14,320	25,490
Average Weekly Circulation (2001)	5,209	2,172	7,382
Average Daily Circulation (2001)			2,764
Station DMA Total	Cable TV Households	Non-cable TV Households	Total TV Households
Estimated Station Totals*	11,170	10,220	21,390
Average Weekly Circulation (2001)	5,209	1,792	7,001
Average Daily Circulation (2001)			2,726
Other DMA Total	Cable TV Households	Non-cable TV Households	Total TV Households
Estimated Station Totals*	0	4,100	4,100
Average Weekly Circulation (2001)	0	381	381
Average Daily Circulation (2001)			38

* Estimated station totals are sums of the Nielsen TV and Cable TV household estimates for each county in which the station registers viewing of more than 5% as per the Nielsen Survey Methods.

North Dakota—Valley City-Fargo

KXJB-TV Ch. 4

Network Service: CBS.

Licensee: Catamount Broadcasting of Fargo LLC, 71 East Ave., Norwalk, CT 06851.

Studio: 4302 13th Ave. S, Fargo, ND 58103.

Mailing Address: Box 10399, Fargo, ND 58106-0399.

Phone: 701-282-0444. **Fax:** 701-282-9331.

Web Site: <http://www.cbs4you.com>.

Technical Facilities: Channel No. 4 (66-72 MHz). Authorized power: 100-kw max. visual. Antenna: 1939-ft. above av. terrain, 1969-ft. above ground, 3033-ft. above sea level.

Latitude 47° 16' 45"
Longitude 97° 20' 26"

Transmitter: 3-mi. E & 0.75-mi. N of Galesburg.

FCC Proposed Digital Channel Number: Ch. 38.

Note: Latitude and longitude coordinates shown are based on the North American Datum of 1927 (NAD 27) as currently required by the Mass Media Bureau of the FCC.

Multichannel TV Sound: Stereo only.

News Services: AP, UPI.

Ownership: Catamount Broadcast Group (Group Owner).

Began Operation: July 12, 1954. Sale to North American Communications Corp. approved by FCC November 30, 1978. Sale to present owner by North American Communications Corp. approved by FCC December 8, 1999.

Represented (sales): Continental Television Sales; Hyett/Ramsland Inc.

Represented (legal): Cohn & Marks.

Personnel:

C. Michael Gehring, General Manager.

Todd Anderson, General Sales Manager.

David Hoglin, News Director.

Lynette L. Samuelson, Business Manager.

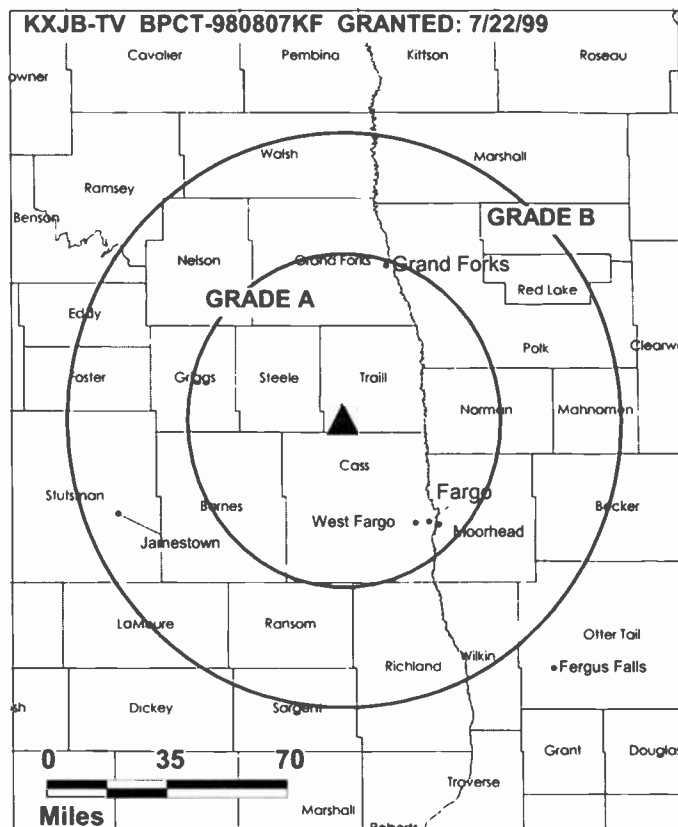
Bernadette Hendrickson, Office Operations Director.

Jim Schamber, Promotion Director.

Arvid Sonstelle, Chief Engineer.

Curt Sommer, Business Manager.

Darin Unterseher, Product Services Director.



Highest 30 Sec. Rate: \$1,000.

City of License: Valley City. **Station DMA:** Fargo-Valley City. **Rank:** 119.

Circulation © 2001 Nielsen. Coverage based on Nielsen study.

Grand Total	Cable TV Households	Non-cable TV Households	Total TV Households
Estimated Station Totals*	129,510	77,400	206,910
Average Weekly Circulation (2001)	92,468	43,514	135,982
Average Daily Circulation (2001)			72,274
Station DMA Total	Cable TV Households	Non-cable TV Households	Total TV Households
Estimated Station Totals*	128,000	71,240	199,240
Average Weekly Circulation (2001)	92,095	42,896	134,991
Average Daily Circulation (2001)			71,818
Other DMA Total	Cable TV Households	Non-cable TV Households	Total TV Households
Estimated Station Totals*	1,510	6,160	7,670
Average Weekly Circulation (2001)	373	618	991
Average Daily Circulation (2001)			456

*Estimated station totals are sums of the Nielsen TV and Cable TV household estimates for each county in which the station registers viewing of more than 5% as per the Nielsen Survey Methods.

North Dakota—Williston

KUMV-TV

Ch. 8

(Satellite of KFYR-TV, Bismarck, ND)

Network Service: NBC.

Licensee: STC License Co., 3839 4th St. N, Suite 420, St. Petersburg, FL 33703.

Studio: 602 Main St., Williston, ND 58801.

Mailing Address: Box 1287, 602 Main St., Williston, ND 58501.

Phone: 701-572-4676. **Fax:** 701-572-0118.

E-mail: kumvtv@hostl.dia.net

Technical Facilities: Channel No. 8 (180-186 MHz). Authorized power: 166-kw visual, 33.1-kw aural. Antenna: 1060-ft. above av. terrain, 878-ft. above ground, 3221-ft. above sea level.

Latitude 48° 08' 02"
Longitude 103° 51' 36"

Transmitter: U.S. Rte. 2, 10-mi. W of Williston.

Digital Facilities: Channel No. 52 (698-704 MHz). Power: 106-kw max. visual. Antenna: 709-ft. above av. terrain, 499-ft. above ground.

Latitude 48° 08' 02"
Longitude 103° 51' 36"

FCC Digital File Number: BPCDT-19991015AAY (pending).

Note: Latitude and longitude coordinates shown are based on the North American Datum of 1927 (NAD 27) as currently required by the Mass Media Bureau of the FCC.

Multichannel TV Sound: Stereo only.

Satellite Earth Station: M/A-Com, 3-meter; M/A-Com receivers.

News Services: Agri-Data, AP, NBC News Channel, Sports News Satellite.

Ownership: Sunrise Television Partners LP. Station is managed by Smith Broadcasting Partners LP (Group Owner).

Began Operation: February 11, 1957. Sale to Sunrise Television Partners by Meyer Broadcasting Co. approved by FCC August 13, 1998. Transfer of control to Smith Broadcasting Partners LP approved by FCC July 12, 2000; equity interest retained by Sunrise Television Partners LP.

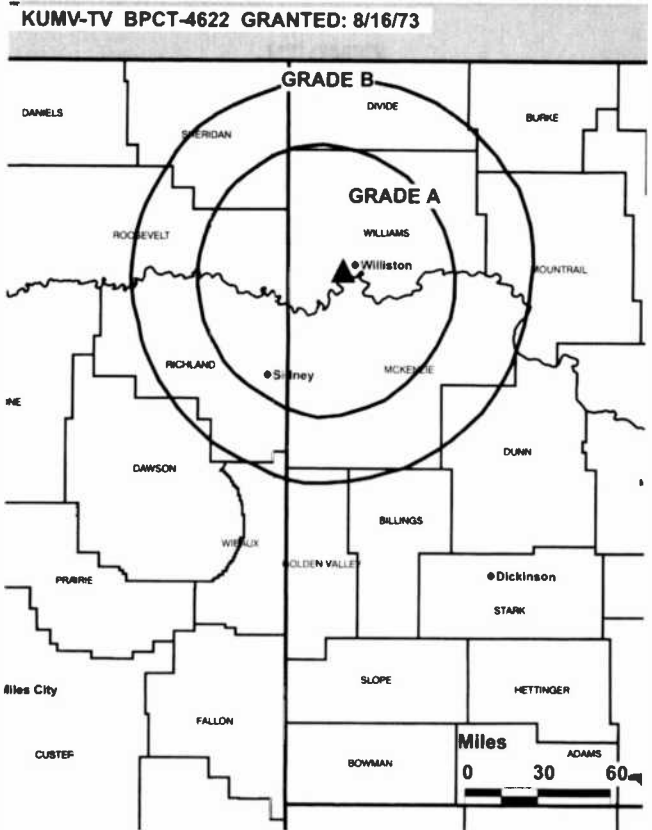
Represented (sales): Blair Television.

Represented (legal): Hogan & Hartson LLP.

Personnel:

Holly Stewart, General Manager.

Timm Thompson, Chief Engineer.



© 2002 Warren Communications News

Highest 30 Sec. Rate: \$64.

City of License: Williston. **Station DMA:** Minot-Bismarck-Dickinson. **Rank:** 152.

Circulation © 2001 Nielsen. Coverage based on Nielsen study.

Grand Total	Cable TV Households	Non-cable TV Households	Total TV Households
Estimated Station Totals*	13,170	12,180	25,350
Average Weekly Circulation (2001)	10,054	5,453	15,507
Average Daily Circulation (2001)			10,202
Station DMA Total	Cable TV Households	Non-cable TV Households	Total TV Households
Estimated Station Totals*	10,890	8,800	19,690
Average Weekly Circulation (2001)	8,544	4,666	13,211
Average Daily Circulation (2001)			9,068
Other DMA Total	Cable TV Households	Non-cable TV Households	Total TV Households
Estimated Station Totals*	2,280	3,380	5,660
Average Weekly Circulation (2001)	1,509	787	2,296
Average Daily Circulation (2001)			1,134

*Estimated station totals are sums of the Nielsen TV and Cable TV household estimates for each county in which the station registers viewing of more than 5% as per the Nielsen Survey Methods.

North Dakota—Williston

KXMD-TV

Ch. 11

(Satellite of KXMC-TV, Minot, ND)

Network Service: CBS.

Licensee: Reiten Television Inc., Box 790, Williston, ND 58801-0790.

Studio: 1802 13th Ave. W, Williston, ND 58801-0790.

Phone: 701-572-2345. **Fax:** 701-572-0658.

Technical Facilities: Channel No. 11 (198-204 MHz). Authorized power: 174-kw visual, 17.4-kw aural. Antenna: 980-ft. above av. terrain, 840-ft. above ground, 3140-ft. above sea level.

Latitude 48° 08' 22"
Longitude 103° 53' 24"

Transmitter: 11-mi. W of Williston on U.S. 2.

Digital Facilities: Channel No. 14 (470-476 MHz). Power: 100-kw max. visual. Antenna: 883-ft. above av. terrain, 718-ft. above ground.

Latitude 48° 08' 45"
Longitude 103° 53' 24"

FCC Digital File Number: BPCDT-19991012AAK (pending).

Note: Latitude and longitude coordinates shown are based on the North American Datum of 1927 (NAD 27) as currently required by the Mass Media Bureau of the FCC.

Ownership: Reiten Television (Group Owner).

Began Operation: October 25, 1969.

Represented (sales): Reiten Television.

Represented (legal): Shaw Pittman.

Personnel:

Charlie Ferguson, General Manager.

Penny Borg, Corporate Sales Director.

Darren Lenertz, Local Sales Manager.

Jerry Romine, Program Director.

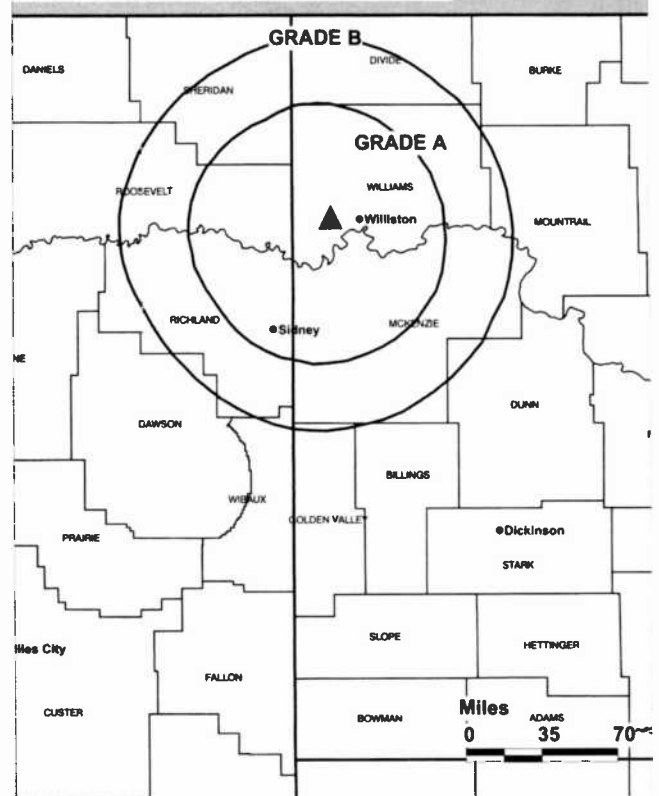
Wayne McNamara, Chief Engineer.

Kathy Gilbert, Business Manager.

Highest 30 Sec. Rate: \$70.

City of License: Williston. **Station DMA:** Minot-Bismarck-Dickinson. **Rank:** 152.

KXMD-TV BMPCT-7509 GRANTED: 12/7/73




© 2002 Warren Communications News

Circulation © 2001 Nielsen Coverage based on Nielsen study.

Grand Total	Cable TV Households	Non-cable TV Households	Total TV Households
Estimated Station Totals*	9,430	9,850	19,280
Average Weekly Circulation (2001)	6,090	3,357	9,446
Average Daily Circulation (2001)			4,546
Station DMA Total	Cable TV Households	Non-cable TV Households	Total TV Households
Estimated Station Totals*	9,430	8,800	18,230
Average Weekly Circulation (2001)	6,090	3,256	9,345
Average Daily Circulation (2001)			4,528
Other DMA Total	Cable TV Households	Non-cable TV Households	Total TV Households
Estimated Station Totals*	0	1,050	1,050
Average Weekly Circulation (2001)	0	101	101
Average Daily Circulation (2001)			18

*Estimated station totals are sums of the Nielsen TV and Cable TV household estimates for each county in which the station registers viewing of more than 5% as per the Nielsen Survey Methods.

Become a Subscriber to the authoritative weekly information service that provides comprehensive information on cable, cable regulation and regulators...



WARREN'S CABLE REGULATION MONITOR

The Authoritative Weekly News Service Covering Federal, State and Local Cable Activities and Trends

Warren's Cable Regulation Monitor is directed to all professionals who have a strong interest in cable and the effects of cable regulation, particularly those decision-makers who would like detailed coverage of FCC rulemakings, precedents, complaints, waivers, Cable Act-related lawsuits and important timely news coverage.

Published weekly and mailed first class to reach most desks on Monday mornings, **Warren's Cable Regulation Monitor** offers you information so current and comprehensive, you, as a subscriber, will be among the first to learn of significant rate decisions, major developments and serious industry problems.

The Monitor details rate increases made by local cable systems, broken down into groups of comparable systems, and all subscriber complaints filed and FCC decisions resulting...to help cable operators and regulators determine whether their own proposed rate increases are reasonable in light of the 1992 Cable Act and subsequent rule-makings.

Warren's Cable Regulation Monitor coverage includes...

- Definitions of cable markets
- Must-carry and channel position disputes
- Program access complaints
- Overbuilds, SMATV, wireless cable, satellites and other technologies with an impact on effective competition
- Retransmission consent agreements
- Franchise renewals and franchising authorities
- certified by the FCC
- Customer service and technical standard disputes and waivers Activities of state associations and regulators

Become a Subscriber to the weekly information service focused entirely on cable and cable regulation. **Warren's Cable Regulation Monitor** will keep you up-to-the-minute with the constantly shifting ramifications of the 1992 Cable Act.



Warren Communications News • 2115 Ward Court, NW • Washington, D.C. 20037
Phone: 800-771-9202 • Fax: 202-293-3435 • e-mail: info@warren-news.com



WARREN COMMUNICATIONS NEWS Telecom & Media Intelligence www.warren-news.com

Communications Daily

The Authoritative News Service of Electronic Communications

Read the only publication the Federal Communications Commission (FCC) and the National Telecommunications and Information Administration (NTIA) have subscribed to electronically for *all* their employees...

"CD has the sources, the facts and the intelligence to put it all together. I rely on CD every day."

Timothy A. Boggs
Senior Vice President for Public Policy
TIME WARNER

The only daily publication covering the entire telecommunications industry, **Communications Daily** follows the latest news in telephone, broadcasting, cable TV, electronic information distribution, satellites, cellular radio and all other important segments of communications.

The **Daily** condenses a tremendous amount of valuable information into each compact issue. You get the maximum amount of news about your industry—the very latest intelligence to help you make key business decisions—in an easy-to-read format that takes you just minutes each day to digest.

Fifteen veteran editors and reporters cover the news for **Communications Daily**. They keep you abreast of new developments in industry, the FCC, Congress, the White House and of other important telecommunications news at home and around the world.

Communications Daily makes news by covering the news. Order your subscription today. If you have a computer and e-mail address, you may choose to have your subscription to CD delivered *electronically* (via the Internet).



Warren Communications News • 2115 Ward Court, NW • Washington, D.C. 20037
Phone: 800-771-9202 • Fax: 202-293-3435 • e-mail: info@warren-news.com

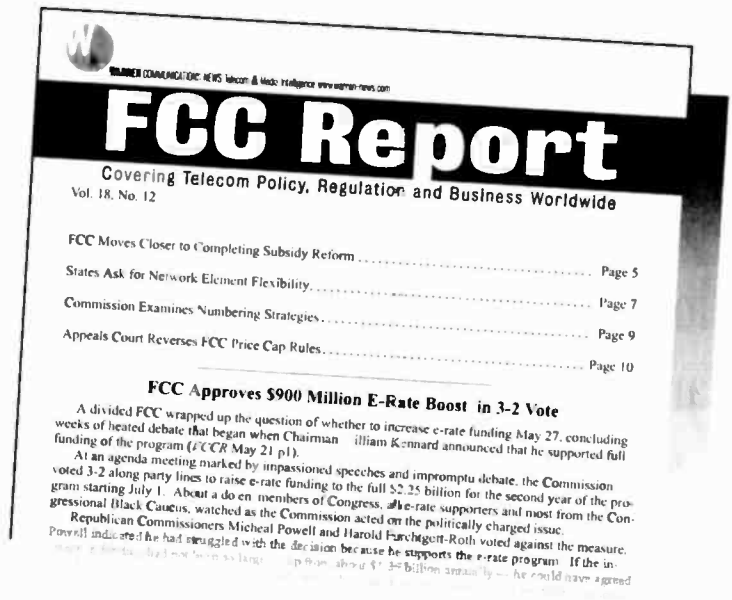
Become a subscriber to the biweekly business publication focusing on the federal telecom policy and regulation...

...from the publishers of the daily record of telecommunications, *Communications Daily*...

FCC Report offers you—in one easy-to-read issue every other week—intensive coverage of federal telecom policy and regulation. It provides you with critical analysis and on-the-spot regulatory reports covering the FCC and Capitol Hill. *Each issue helps you zero in on the crucial relationships between public policy, regulatory action and the day-to-day activities of the telecom marketplace.* Detailed FCC proceedings give you a picture of how political forces shape the world in which your business competes.

Increase your competitive advantage...

Required reading in many offices at local and long-distance telephone companies, state attorneys general, public utility commissions, law and investment firms, **FCC Report** is designed to help you increase your personal and business competitive advantage. Because the FCC's regulatory power affects every segment of the telecommunications industry, your industry—a single FCC ruling could affect your job and the way you do business. Reading **FCC Report** will arm you with up-to-date summaries of FCC activity...and analysis of what that activity really means. With **FCCR**, you get the reliable briefings at a very affordable price.



Get the business intelligence you need...

You'll follow the key courts with easy-to-read summaries of current legal developments. Many issues of **FCC Report** include charts that detail a variety of FCC news, including comment filings, tariff proposals and court decisions. In addition, **FCCR** covers the key state regulation activity that so often informs federal rulemaking. Many readers find particular benefit from each issue's compilation of **FCC Briefs**, a consolidated overview of actions at FCC bureaus that are often overlooked in other publications. And since **FCC Report** is tailored to fit the hectic pace of telecommunications professionals, it is designed to be read quickly—to help you spend less time gathering information and more time using what you've found.

Become a subscriber NOW...

Important events are taking place as you read this--there's no time like the present to sign on for **FCC Report**. Order today!

Reporting the Future Since 1945



Warren Communications News
 2115 Ward Court, NW/ Washington DC 20037
 PHONE: 800-771-9202/FAX: 202-293-3435
 Web Site: www.warren-news.com

Become a subscriber to the biweekly business publication focusing on local access, network and service alternatives...

...from the publishers of the daily record of telecommunications, *Communications Daily*...


Local Competition Report offers you—in one easy-to-read issue every other week—reliable news and analysis of local access and service alternatives, as well as of developing competitive local exchange markets. *LCR* gives you *independent* intelligence to help you to plan strategy, track regulatory developments and keep a close watch on your competitors in the local market.

Increase your competitive advantage...

Whatever your personal interest in local markets, *Local Competition Report* will help you keep ahead of your competition. Exclusive reports dissect the local telephone market and detail local market entry strategies, with concentration on competitive local exchange carriers (CLECs). And since *Local Competition Report* is tailored to fit the hectic pace of communications professionals, it's designed to be read quickly—to help you spend less time gathering information and more time using what you've found.

Local Competition Report can help you...

- increase market share with inside intelligence about your competitors
- learn about new entrants to your markets



- discover marketing techniques and pricing approaches that work best
- monitor legislative and regulatory moves that affect your business strategy
- anticipate coming challenges and opportunities track interconnection agreements and the state regulatory process required for CLEC approval

Get the business intelligence you need...

Each issue is filled with concise, essential information. From authoritative reports, in-depth analysis, at-a-glance charts and one-on-one interviews with decision makers shaping the local exchange market, you'll find out who's winning. And discover ideas about how you can match their success. With *Local Competition Report*, you'll get reliable intelligence about industry activity at a very affordable price.

Become a subscriber NOW...

Important events are taking place as you read this—there's no time like the present to sign on for *Local Competition Report*. Order today!

Reporting the Future Since 1945



Warren Communications News
2115 Ward Court, NW/ Washington DC 20037
PHONE: 800-771-9202/FAX: 202-293-3435
Web Site: www.warren-news.com

EEV IOTs

Keeping you on the air...



...when you need it most

True peace of mind:

- ◆ Proven performance:
Up to and including 77 + 7.7kW analog or 30kW digital
- ◆ The widest range of plug-ins and build-ups available
- ◆ Convenient – off the shelf replacement IOTs and Klystrons
- ◆ Round the clock technical support
- ◆ Super efficient next generation ESCIOTs

High efficiency, simple cooling, plug-in tubes –
the future of broadcasting today.



Marconi

Marconi Applied Technologies

USA: Toll free 1-800 342 5338
Fax (914) 592 5148
Email MTech.usa@marconi.com

UK: Tel +44 (0) 1245 493493
Fax +44 (0) 1245 492492
Email MTech.uk@marconi.com

FRANCE: Tel +33 (0) 16019 5500
Fax +33 (0) 16019 5529
Email MTech.fr@marconi.com

www.marconitech.com

GERMANY: Tel +49 (0) 8142 418 504
Fax +49 (0) 8142 284 547
Email MTech.de@marconi.com