

MARKET	NIELSEN DMA TV HOUSEHOLDS	RANK	MARKET AREA COMMERCIAL STATIONS
Atlanta, GA	1,990,650	9	WAGA (5), WAGA-DT (27), WATL (36), WGCL-DT (19), WGCL-TV (46), WHOT-TV (34), WHSG (63), WPXA (14), WSB-DT (39), WSB-TV (2), WTBS (17), WUPA (69), WXIA-DT (10), WXIA-TV (11)
Birmingham, AL	683,830	39	WABM (68), WBRC (6), WCFT-TV (33), WDBB (17), WIAT (42), WJSU-TV (40), WPXH (44), WTJP (60), WTOO (21), WVTV-TV (13)
Mobile, AL-Pensacola, FL	470,720	63	WALA-TV (10), WAWD (58), WBPG (55), WEAR-TV (3), WFGX (35), WHBR (33), WJTC (44), WKRG-TV (5), WMPV-TV (21), WPAN (53), WPMI (15)
Huntsville-Decatur-Florence, AL	357,110	83	WAAY-TV (31), WAFF (48), WHDF (15), WHNT-TV (19), WYLE (26), WZDX (54)
Chattanooga, TN	337,140	86	WDEF-TV (12), WDSI-TV (61), WELF (23), WFLI-TV (53), WRCB-TV (3), WTVC (9)
Montgomery, AL	233,980	114	WAKA (8), WCOV-TV (20), WMCF-TV (45), WNCF (32), WRJM-TV (67), WSFA (12)
Columbus, GA	197,730	126	WLTV (38), WRBL (3), WSWS (66), WTVM (9), WXTX (54)
Columbus-Tupelo-West Point, MS	183,630	131	WCBI-TV (4), WLOV-TV (27), WTVA (9)
Dothan, AL	94,530	172	WDFX-TV (34), WDHN (18), WTVY (4)
Meridian, MS	70,000	185	WGBC (30), WMDN (24), WTOK-TV (11)

State Cross Reference List

Communities that receive programs of stations that are located elsewhere.

WCFT-TV, Birmingham	See Tuscaloosa, AL
WDBB, Birmingham	See Bessemer, AL
WPXH & WTJP, Birmingham	See Gadsden, AL
WJSU-TV, Birmingham	See Anniston, AL
WDFX-TV, Dothan	See Ozark, AL
WBPG, Mobile	See Gulf Shores, AL
WEAR-TV, WFGX, WHBR, WPAN & WJTC Mobile	See Pensacola, FL
WRJM-TV, Montgomery	See Troy, AL
WAKA, Selma	See Montgomery, AL

Alabama Analog Station Totals as of December 1, 2001

	VHF	UHF	TOTAL
Commercial Television	7	22	29
Educational Television	3	7	10
	10	29	39

Alabama—Anniston

WJSU-TV Ch. 40

Network Service: ABC.

Licensee: TV Alabama Inc., 800 Concourse Pkwy., Suite 200, Birmingham, AL 35244.

Studio: Radio-TV Bldg., 1330 Noble St., Anniston, AL 36201.

Mailing Address: Box 360039, Birmingham, AL 35244.

Phone: 205-403-3340. **Fax:** 205-403-3329.

Web Site: <http://www.abc3340.com>

Technical Facilities: Channel No. 40 (626-632 MHz). Authorized power: 5000-kw max. visual. Antenna: 1148-ft. above av. terrain, 190-ft. above ground, 1716-ft. above sea level.

Latitude 33° 24' 41"
Longitude 86° 12' 23"

Holds CP for change to 1299-ft. above av. terrain, 538-ft. above ground, 2014-ft. above sea level; lat. 33° 36' 24", long. 86° 25' 03", transmitter to Bald Rock Mountain, 8.2-mi. NE of Leeds, St. Clair County. BMPCT-970319KE.

Transmitter: Flagpole Mountain transmitter site, 27.3-mi. SW of Anniston.

Digital Facilities: Channel No. 58 (734-740 MHz). Power: 1000-kw max. visual. Antenna: 1181-ft. above av. terrain, 423-ft. above ground, 1903-ft. above sea level.

Latitude 33° 36' 24"
Longitude 86° 25' 03"

FCC Digital File Number: BPCDT-19991028ACB. Granted: February 1, 2001.

Note: Latitude and longitude coordinates shown are based on the North American Datum of 1927 (NAD 27) as currently required by the Mass Media Bureau of the FCC.

Satellite Earth Stations: Drake, 3.2-meter; Scientific-Atlanta, 7-meter; Drake, Scientific-Atlanta receivers.

News Services: ABC NewsOne, AP.

Ownership: Allbritton Communications Co. (Group Owner).

Began Operation: October 26, 1969. Sale to present owner by Flagship Broadcasting Corp. approved by FCC January 24, 2000. Sale to Flagship Broadcasting Corp. by RKZ Television approved by FCC September 11, 1997. Transfer of control to OCC Acquisition Co. approved by FCC November 21, 1996 (Television Digest, Vol. 36:02). Sale to Osburn Communications by Price Broadcasting approved by FCC March 20, 1987. Sale to Price by Jacksonville State U. approved by FCC December 20, 1985. Previous sale by Harry Brandt Ayers, et al., approved by FCC May 4, 1983.

Represented (sales): Katz Continental Television.

Represented (legal): Haley, Bader & Potts PLC.

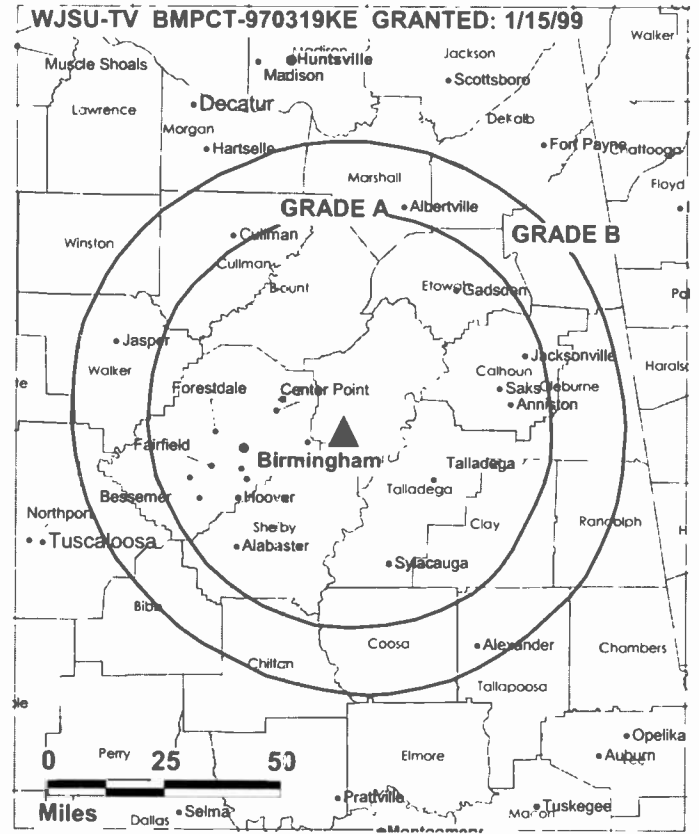
Personnel:

Roy Clem, General Manager.

Jimmy Cromwell, General Sales Manager.

Vicki Hurn, Program Director.

Garry Kelly, News Director.



© 2002 Warren Communications News

Shirley Harden, Promotion Director.

Jan DeFalls, Traffic Manager.

Highest 30 Sec. Rate: \$5000.

City of License: Anniston. **Station DMA:** Birmingham. **Rank:** 39.

Circulation © 2001 Nielsen. Coverage based on Nielsen study.

Grand Total	Cable TV Households	Non-cable TV Households	Total TV Households
Estimated Station Totals*	381,840	161,820	543,660
Average Weekly Circulation (2001)	145,328	35,127	180,455
Average Daily Circulation (2001)			91,759
Station DMA Total	Cable TV Households	Non-cable TV Households	Total TV Households
Estimated Station Totals*	368,800	148,440	517,240
Average Weekly Circulation (2001)	141,413	34,231	175,644
Average Daily Circulation (2001)			90,380
Other DMA Total	Cable TV Households	Non-cable TV Households	Total TV Households
Estimated Station Totals*	13,040	13,380	26,420
Average Weekly Circulation (2001)	3,915	896	4,811
Average Daily Circulation (2001)			1,379

*Estimated station totals are sums of the Nielsen TV and Cable TV household estimates for each county in which the station registers viewing of more than 5% as per the Nielsen Survey Methods.

Alabama—Bessemer

WDBB
Ch. 17

Network Service: WBN.

Licensee: WDBB-TV Inc., Box 2490, Tuscaloosa, AL 35403.

Studio: 2110 McFarland Blvd. E, Suite A, Tuscaloosa, AL 35404.

Mailing Address: 5455 Jug Factory Rd. E, Tuscaloosa, AL 35405.

Phone: 205-345-1117. **Fax:** 205-345-1173.

Technical Facilities: Channel No. 17 (488-494 MHz). Authorized power: 814-kw max. visual, 81.3-kw aural. Antenna: 871-ft. above av. terrain, 670-ft. above ground, 1113-ft. above sea level.

Latitude 33° 03' 15"
Longitude 87° 32' 57"

Holds CP for change to 3720-kw max. visual, 2215-ft. above av. terrain, 1969-ft. above ground, 2641-ft. above sea level; lat. 33° 28' 51", long. 87° 24' 03", transmitter to Bauhn's antenna farm, 5-mi. E of Windham Springs. BPCT-951013KG.

Transmitter: 1.8-mi. E of Rte. 69, 6.1-mi. NE of Moundsville.

Digital Facilities: Channel No. 18 (494-500 MHz). Power: 1000-kw max. visual. Antenna: 2215-ft. above av. terrain, 1966-ft. above ground.

Latitude 33° 28' 51"
Longitude 87° 24' 03"

FCC Digital File Number: BPCDT-19991101AEA (pending).

Note: Latitude and longitude coordinates shown are based on the North American Datum of 1927 (NAD 27) as currently required by the Mass Media Bureau of the FCC.

Satellite Earth Stations: Drake, C-band; Drake, Ku-band; Wegener, C-band; Drake receivers.

News Services: AP, CNN Newsource, Sports News Satellite.

LMA: Local marketing agreement with WTOO (W), Birmingham.

Ownership: WDBB-TV Inc.

Began Operation: October 8, 1984. Originally licensed to Tuscaloosa.

Represented (legal): Fletcher, Heald & Hildreth PLC.

Represented (engineering): Mullaney Engineering Inc.

Personnel:

Stephen Mann, General Manager.

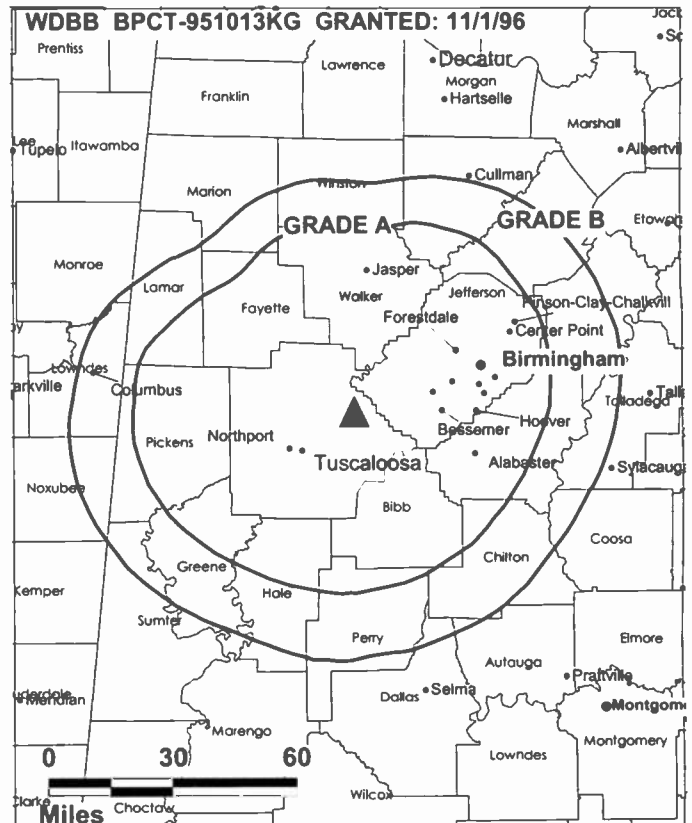
Robert Cleary, General Sales Manager.

Jim Kell, Local Sales Manager.

John Batson, Chief Engineer.

Dawn Walker, Program & Promotion Director.

Phillip Shiver, Business Manager.



© 2002 Warren Communications News

Scott Spence, Production Manager.

Highest 30 Sec. Rate: \$400.

City of License: Bessemer. **Station DMA:** Birmingham. **Rank:** 39.

Circulation © 2001 Nielsen. Coverage based on Nielsen study.

Grand Total	Cable TV Households	Non-cable TV Households	Total TV Households
Estimated Station Totals*	71,500	57,160	128,660
Average Weekly Circulation (2001)	11,612	7,641	19,254
Average Daily Circulation (2001)			6,986
Station DMA Total	Cable TV Households	Non-cable TV Households	Total TV Households
Estimated Station Totals*	57,660	37,330	94,990
Average Weekly Circulation (2001)	9,209	5,881	15,090
Average Daily Circulation (2001)			5,269
Other DMA Total	Cable TV Households	Non-cable TV Households	Total TV Households
Estimated Station Totals*	13,840	19,830	33,670
Average Weekly Circulation (2001)	2,403	1,760	4,164
Average Daily Circulation (2001)			1,716

*Estimated station totals are sums of the Nielsen TV and Cable TV household estimates for each county in which the station registers viewing of more than 5% as per the Nielsen Survey Methods.

Alabama—Birmingham

WABM
Ch. 68

Network Service: UPN.

Licensee: Birmingham (WABM-TV) Licensee Inc., 3474 William Penn Hwy., Pittsburgh, PA 15235.

Studio: 517 Beacon Pkwy. W, Birmingham, AL 35209.

Phone: 205-290-6800. **Fax:** 205-945-8895.

Technical Facilities: Channel No. 68 (794-800 MHz). Authorized power: 1442-kw max. visual, 144-kw max. aural. Antenna: 1029-ft. above av. terrain, 809-ft. above ground, 1749-ft. above sea level.

Latitude 33° 27' 37"
Longitude 86° 51' 07"

Holds CP for change to 5000-kw max. visual, 1030-ft. above av. terrain, 685-ft. above ground, 1625-ft. above sea level, transmitter to 1631 Spaulding Ishkooda Rd. BPCT-950630KF.

Transmitter: S of 16th Way on Spaulding Ishkooda Rd., S of Birmingham.

Digital Facilities: Channel No. 36 (602-608 MHz). Power: 950-kw max. visual. Antenna: 1342-ft. above av. terrain, 1020-ft. above ground.

Latitude 33° 29' 04"
Longitude 86° 48' 25"

FCC Digital File Number: BPCDT-19991029AGR (pending).

Note: Latitude and longitude coordinates shown are based on the North American Datum of 1927 (NAD 27) as currently required by the Mass Media Bureau of the FCC.

Ownership: Glencairn Ltd. Broadcast Properties (Group Owner).

Began Operation: January 31, 1986. Sale to Sinclair Broadcast Group Inc. pends (*Television Digest*, Vol. 41:38). Sale to present owner by Development Specialists Inc. (bankruptcy trustee for Krypton Broadcasting Corp.) approved by FCC May 15, 1995. Sale to Krypton Broadcasting Corp. by Celtic Media Inc. approved by FCC November 26, 1990. Sale by M. Scott McClure, Arthur E. Malone, et al., to H. Jack Mizell approved by FCC June 15, 1987, but was not consummated.

Personnel:

Stephen Mann, General Manager.

Scott Campbell, General Sales Manager.

John Eatson, Chief Engineer.

Lucrecia Rubio, Program Director.

Karen Cole, Promotion Director.

Mark Jerald, Production Manager.



© 2002 Warren Communications News

Phillip Shiver, Business Manager.

Highest 30 Sec. Rate: \$250.

City of License: Birmingham. **Station DMA:** Birmingham. **Rank:** 39.

Circulation © 2001 Nielsen. Coverage based on Nielsen study.

Grand Total	Cable TV Households	Non-cable TV Households	Total TV Households
Estimated Station Totals*	434,750	115,990	550,740
Average Weekly Circulation (2001)	135,378	31,915	167,293
Average Daily Circulation (2001)			60,711
Station DMA Total	Cable TV Households	Non-cable TV Households	Total TV Households
Estimated Station Totals*	434,750	115,990	550,740
Average Weekly Circulation (2001)	135,378	31,915	167,293
Average Daily Circulation (2001)			60,711

*Estimated station totals are sums of the Nielsen TV and Cable TV household estimates for each county in which the station registers viewing of more than 5% as per the Nielsen Survey Methods.

Alabama—Birmingham

WBRC
Ch. 6

Network Service: FOX.

Licensee: WBRC License, Box 6, Birmingham, AL 35201.

Studio: 1720 Valley View Dr., Birmingham, AL 35209.

Mailing Address: Box 6, Birmingham, AL 35201.

Phone: 205-322-6666. **Fax:** 205-583-4386.

E-mail: wbrctv@traveller.com

Web Site: <http://www.wbrc.com>

Technical Facilities: Channel No. 6 (82-88 MHz). Authorized power: 100-kw visual, 10-kw aural. Antenna: 1378-ft. above av. terrain, 1010-ft. above ground, 2018-ft. above sea level.

Latitude 33° 29' 19"
Longitude 86° 47' 58"

Transmitter: Red Mountain.

Digital Facilities: Channel No. 50 (686-692 MHz). Power: 1000-kw max. visual. Antenna: 1224-ft. above av. terrain, 850-ft. above ground.

Latitude 33° 29' 19"
Longitude 86° 47' 58"

FCC Digital File Number: BPCDT-19991014ABM. Granted: November 30, 1999.

Note: Latitude and longitude coordinates shown are based on the North American Datum of 1927 (NAD 27) as currently required by the Mass Media Bureau of the FCC.

Multichannel TV Sound: Stereo only.

Satellite Earth Stations: Transmit/receive Vertex, 9-meter C-band; Vertex, 6-meter Ku-band; Vertex, 9-meter C-band; Harris receivers.

SNG Mobile Dish: Harris, 2.6-meter Ku-band.

News Services: AP, UPI.

Ownership: Fox Television Stations Inc. (Group Owner).

Began Operation: July 1, 1949. Storer Broadcasting Co. acquired stations from Mrs. Eloise Hanna in May 1953 *Television Digest*, Vol. 9:13, 21). Sale to Taft Television & Radio Co. Inc. by Storer approved May 8, 1957 (Vol. 13:13, 14,19). Great American Broadcasting (Citicasters) approved by FCC October 3, 1987. Sale to New World Communications Group approved by FCC July 15, 1994 (Vol. 34:19, 38, 42). Transfer of control to present owner approved by FCC June 7, 1995 (Vol. 35:31).

Represented (sales): Fox Television Sales.

Represented (engineering): Cohen, Dippell & Everist PC.

Personnel:

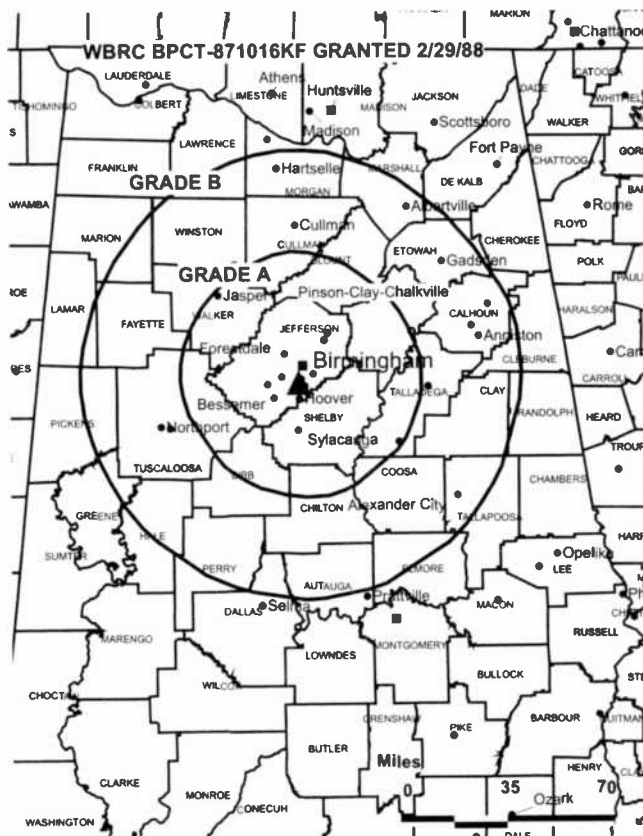
Dennis Leonard, Vice President & General Manager.

Chuck Gordon, Vice President & General Sales Manager.

Rick Snyder, Vice President, Creative Services.

Jerry Thorn, Vice President, Engineering.

Tom Garner, Vice President, Finance.



© 2002 Warren Communications News

Dale Stafford, Local Sales Manager.

Karen Braxton, National Sales Manager.

Judy Horton, Human Resources.

Carol Sprouse, Traffic Director.

Rates: On request.

City of License: Birmingham. **Station DMA:** Birmingham. **Rank:** 39.

Circulation © 2001 Nielsen. Coverage based on Nielsen study.

Grand Total	Cable TV Households	Non-cable TV Households	Total TV Households
Estimated Station Totals*	600,540	239,800	840,340
Average Weekly Circulation (2001)	384,294	124,334	508,628
Average Daily Circulation (2001)			270,507
Station DMA Total	Cable TV Households	Non-cable TV Households	Total TV Households
Estimated Station Totals*	465,740	197,270	663,010
Average Weekly Circulation (2001)	350,198	119,530	469,729
Average Daily Circulation (2001)			259,015
Other DMA Total	Cable TV Households	Non-cable TV Households	Total TV Households
Estimated Station Totals*	134,800	42,530	177,330
Average Weekly Circulation (2001)	34,096	4,804	38,899
Average Daily Circulation (2001)			11,492

*Estimated station totals are sums of the Nielsen TV and Cable TV household estimates for each county in which the station registers viewing of more than 5% as per the Nielsen Survey Methods.

Alabama—Birmingham

WIAT
Ch. 42

Network Service: CBS.

Licensee: MG Broadcasting of Birmingham Holdings LLC, 2075 Golden Crest Dr., Box 59496, Birmingham, AL 35209.

Studio: 2075 Golden Crest Dr., Box 59496, Birmingham, AL 35209.

Phone: 205-322-4200. **Fax:** 205-320-2713.

Web Site: <http://www.wiat.com>

Technical Facilities: Channel No. 42 (638-644 MHz). Authorized power: 5000-kw max. & 1633-kw horizontal visual, 216.3-kw max. & 163.3-kw horizontal aural. Antenna: 1414-ft. above av. terrain, 1134-ft. above ground, 2049-ft. above sea level.

Latitude 33° 29' 02"
Longitude 86° 48' 21"

Transmitter: 700-ft. NNW of intersection of Valley Ave. & Valley View Dr.

Digital Facilities: Channel No. 30 (566-572 MHz). Power: 1000-kw max. visual. Antenna: 1194-ft. above av. terrain, 902-ft. above ground, 1818-ft. above sea level.

Latitude 33° 29' 02"
Longitude 86° 48' 21"

FCC Digital File Number: BPCDT-19991025ADL. Granted: October 25, 2000.

Note: Latitude and longitude coordinates shown are based on the North American Datum of 1927 (NAD 27) as currently required by the Mass Media Bureau of the FCC.

Multichannel TV Sound: Stereo only.

Satellite Earth Stations: Scientific-Atlanta, 4.6-meter C-band; Scientific-Atlanta, 5-meter C-band; Scientific-Atlanta, 7-meter C-band; Standard Communications, 4.6-meter Ku-band; M/A-Com, Scientific-Atlanta receivers.

News Services: AP, CBS Newspath, CNN Newsource.

Ownership: Media General Inc. (Group Owner).

Began Operation: October 17, 1965. Sale to Park Communications by Southern Broadcasting Co., William Dubois, et al., approved by FCC June 1973. Sale to Park Acquisition Inc. approved March 27, 1995 (*Television Digest*, Vol. 34:44). Sale to present owner by Park Acquisition Inc. approved by FCC November 22, 1996 (Vol. 36:31).

Represented (sales): Blair Television.

Represented (engineering): David Steel & Associates Inc.

Personnel:

Eric S. Land, President & General Manager.

J. D. Huey, General Sales Manager.

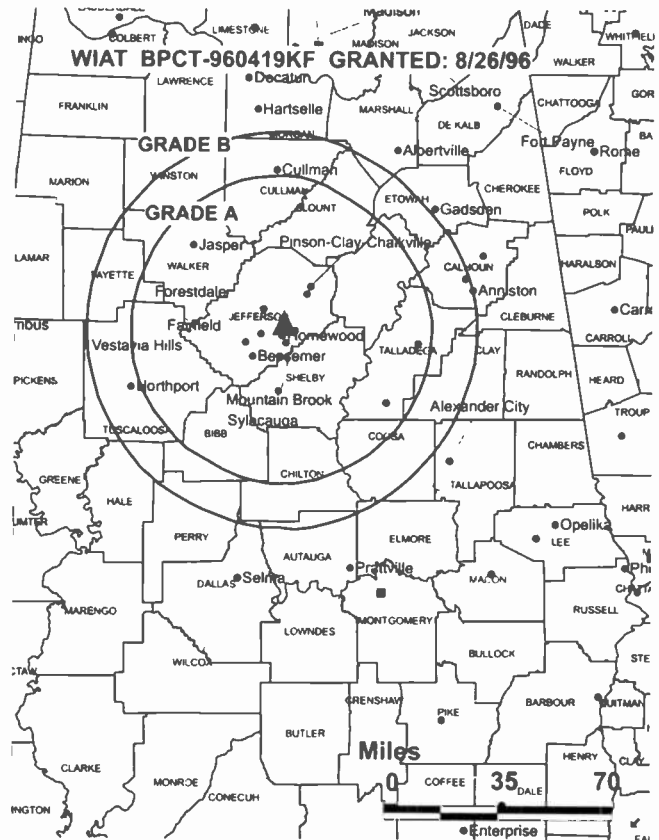
Susan Kelly, Local Sales Manager.

P. Douglas Wilson, National Sales Manager.

Peggy Johnson, News Director.

Cil Frazier, Marketing Director.

Gus Mithoff, Business Manager.



© 2002 Warren Communications News

Phil Smith, Operations Manager.

Fred Vinson, Chief Engineer.

Renee O'Neil, Traffic Manager.

Highest 30 Sec. Rate: \$6500.

City of License: Birmingham. **Station DMA:** Birmingham. **Rank:** 39.

Circulation © 2001 Nielsen. Coverage based on Nielsen study.

Grand Total	Cable TV Households	Non-cable TV Households	Total TV Households
Estimated Station Totals*	492,780	186,240	679,020
Average Weekly Circulation (2001)	304,616	76,220	380,837
Average Daily Circulation (2001)			165,962
Station DMA Total	Cable TV Households	Non-cable TV Households	Total TV Households
Estimated Station Totals*	461,000	183,820	644,820
Average Weekly Circulation (2001)	300,015	76,051	376,066
Average Daily Circulation (2001)			165,053
Other DMA Total	Cable TV Households	Non-cable TV Households	Total TV Households
Estimated Station Totals*	31,780	2,420	34,200
Average Weekly Circulation (2001)	4,602	169	4,771
Average Daily Circulation (2001)			909

*Estimated station totals are sums of the Nielsen TV and Cable TV household estimates for each county in which the station registers viewing of more than 5% as per the Nielsen Survey Methods.

Alabama—Birmingham

WTTO
Ch. 21

Network Service: WBN.

Licensee: WTTO Licensee LLC, 10706 Beaver Dam Rd., Cockeysville, MD 21030.

Studio: 651 Beacon Pkwy., Birmingham, AL 35209.

Mailing Address: Box 832100, Birmingham, AL 35283.

Phone: 205-943-2168. **Fax:** 205-290-2114.

E-mail: sstewart@wtto.sbgnet.com

Web Site: http://www.wtto21.com

Technical Facilities: Channel No. 21 (512-518 MHz). Authorized power: 1050-kw max. & 794-kw horizontal visual, 105-kw max. & 79.4-kw horizontal aural. Antenna: 1340-ft. above av. terrain, 1058-ft. above ground, 2008-ft. above sea level.

Latitude 33° 29' 04"
Longitude 86° 48' 25"

Holds CP for change to 5000-kw max. visual, 1342-ft. above av. terrain, 1024-ft. above ground, 1972-ft. above sea level. BPCT-950629KO.

Transmitter: Atop Red Mountain, Birmingham.

Digital Facilities: Channel No. 28 (554-560 MHz). Power: 1000-kw max. visual. Antenna: 1342-ft. above av. terrain, 1020-ft. above ground, 1972-ft. above sea level.

Latitude 33° 29' 04"
Longitude 86° 48' 25"

FCC Digital File Number: BPCDT-19991022ABR. Granted: July 25, 2001.

Note: Latitude and longitude coordinates shown are based on the North American Datum of 1927 (NAD 27) as currently required by the Mass Media Bureau of the FCC.

Multichannel TV Sound: Stereo only.

Satellite Earth Stations: Anixter-Mark, 5-meter C-band; 2 Comtech, 5-meter C-band; 2 RCA, 4.5-meter Ku-band; M/A-Corn, Pinzone, Scientific-Atlanta receivers.

LMA: Local marketing agreement with WDBB (W), Bessemer.

Ownership: Sinclair Broadcast Group Inc. (Group Owner).

Began Operation: April 21, 1982. Sale to present owner by ABRY Communications approved by FCC May 20, 1994. Sale to ABRY Communications by HR Broadcasting Corp. approved by FCC October 19, 1990 (*Television Digest*, Vol. 30:24). Sale to HR Broadcasting by Byron Lasky approved by FCC July 14, 1986. Sale of 50.2% to B. Lasky, 49.8% owner, by William A. & George K. Chapman approved by FCC July 8, 1983.

Represented (sales): Millennium Sales & Marketing.

Represented (legal): Shaw Pittman.

Represented (engineering): du Treil, Lundin & Rackley Inc.

Personnel:

Sandra Stewart, General Manager.

Dee Dee Mathis, General Sales Manager.

John Batson, Chief Engineer.



© 2002 Warren Communications News

Lucrecia Rubio, Program Director.

Mark Jerald, Production & Promotions Director.

Chris Hummel, Business Manager.

Highest 30 Sec. Rate: \$2000.

City of License: Birmingham. **Station DMA:** Birmingham. **Rank:** 39.

Circulation © 2001 Nielsen. Coverage based on Nielsen study.

Grand Total	Cable TV Households	Non-cable TV Households	Total TV Households
Estimated Station Totals*	477,460	216,430	693,890
Average Weekly Circulation (2001)	234,766	70,485	305,251
Average Daily Circulation (2001)			125,604
Station DMA Total	Cable TV Households	Non-cable TV Households	Total TV Households
Estimated Station Totals*	460,600	188,720	649,320
Average Weekly Circulation (2001)	231,018	68,146	299,164
Average Daily Circulation (2001)			123,991
Other DMA Total	Cable TV Households	Non-cable TV Households	Total TV Households
Estimated Station Totals*	16,860	27,710	44,570
Average Weekly Circulation (2001)	3,748	2,339	6,087
Average Daily Circulation (2001)			1,614

*Estimated station totals are sums of the Nielsen TV and Cable TV household estimates for each county in which the station registers viewing of more than 5% as per the Nielsen Survey Methods.

Alabama—Birmingham

WVTM-TV
Ch. 13

Network Service: NBC.

Licensee: Birmingham Broadcasting Inc., 30 Rockefeller Plaza, Room 1022, New York, NY 10112.

Studio: 1732 Valley View Dr., Birmingham, AL 35209.

Phone: 205-933-1313. **Fax:** 205-933-1954.

E-mail: genmgr@nbc.com

Web Site: <http://www.nbc13.com>

Technical Facilities: Channel No. 13 (210-216 MHz). Authorized power: 275-kw visual, 40.7-kw aural. Antenna: Circularly polarized, 1340-ft. above av. terrain, 1074-ft. above ground, 2049-ft. above sea level.

Latitude 33° 29' 25.50"
Longitude 86° 47' 48.00"

Transmitter: Atop Red Mountain.

FCC Proposed Digital Channel Number: Ch. 52.

Note: Latitude and longitude coordinates shown are based on the North American Datum of 1927 (NAD 27) as currently required by the Mass Media Bureau of the FCC.

Multichannel TV Sound: Stereo only.

Satellite Earth Stations: Transmit/receive Harris, 3.9-meter Ku-band; Harris, 9-meter Ku-band; Mark V, 5-meter C-band; Vertex, 4.6-meter Ku-band; Harris, M/A-Com, Standard Communications receivers.

SNG Mobile Dish: Vertex, 2.3-meter Ku-band.

News Services: AP, CNN Newsource, UPI, Weatherscan.

Ownership: National Broadcasting Co. (Group Owner).

Began Operation: May 29, 1949. Sale to The Birmingham News Co. approved by FCC July 1953 (*Television Digest*, Vol. 9:15, 24). Transfer of station to Samuel I. Newhouse interests approved by FCC January 25, 1956 (Vol. 11:49; 12:4). Sale to Times Mirror Co. approved by FCC March 27, 1980. Sale to Argyle Television Holding approved by FCC May 13, 1993 (Vol. 33:13, 14). Sale to New World Communications Group by Argyle Television Holding approved by FCC March 31, 1995. Sale to present owner by New World Communications Group approved by FCC July 26, 1996 (Vol 36:22).

Personnel:

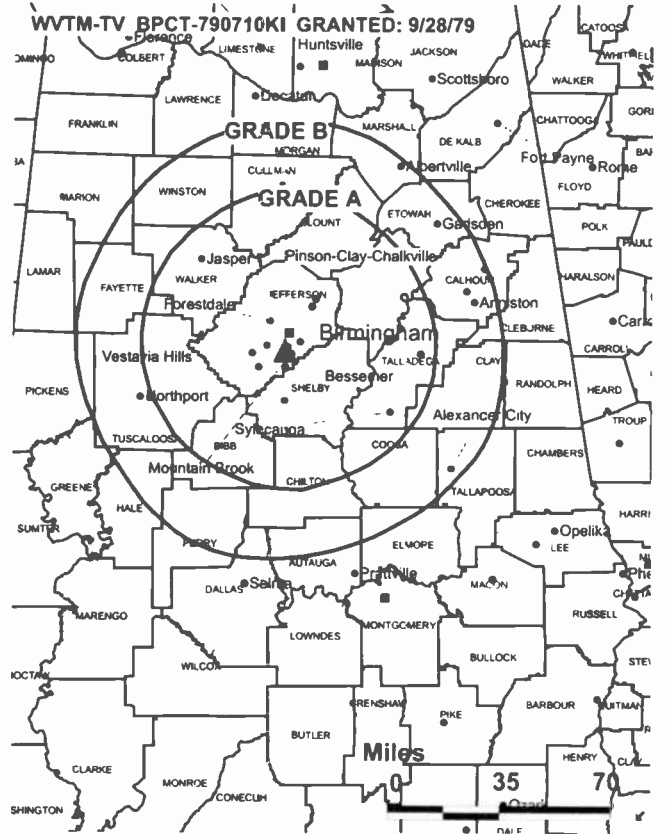
Gary Stokes, President & General Manager.

Tommy De Ramus, National Sales Manager.

Ed Mathis, Engineering Director.

Scott Etheridge, Business Manager.

Rates: On request.



© 2002 Warren Communications News

City of License: Birmingham. **Station DMA:** Birmingham. **Rank:** 39.

Circulation © 2001 Nielsen. Coverage based on Nielsen study.

Grand Total	Cable TV Households	Non-cable TV Households	Total TV Households
Estimated Station Totals*	551,750	224,980	776,730
Average Weekly Circulation (2001)	345,567	111,275	456,842
Average Daily Circulation (2001)			224,699
Station DMA Total	Cable TV Households	Non-cable TV Households	Total TV Households
Estimated Station Totals*	465,740	197,270	663,010
Average Weekly Circulation (2001)	326,579	108,934	435,513
Average Daily Circulation (2001)			217,531
Other DMA Total	Cable TV Households	Non-cable TV Households	Total TV Households
Estimated Station Totals*	86,010	27,710	113,720
Average Weekly Circulation (2001)	18,988	2,341	21,329
Average Daily Circulation (2001)			7,168

*Estimated station totals are sums of the Nielsen TV and Cable TV household estimates for each county in which the station registers viewing of more than 5% as per the Nielsen Survey Methods.

Alabama—Dothan

WDHN
Ch. 18

Network Service: ABC.

Licensee: Morris Network of Alabama Inc., 27 Abercom St., Savannah, GA 31412.

Studio: 5274 State Hwy. 52 E, Webb, AL 36376.

Mailing Address: Box 6237, Dothan, AL 36302.

Phone: 334-793-1818. **Fax:** 334-793-2623.

E-mail: wdhn@aol.com

Technical Facilities: Channel No. 18 (494-500 MHz). Authorized power: 1080.4-kw max. & 398-kw horizontal visual, 162.6-kw max. & 39.8-kw horizontal aural. Antenna: 730-ft. above av. terrain, 796-ft. above ground, 1049-ft. above sea level.

Latitude 31° 14' 30"
Longitude 85° 18' 48"

Transmitter: 1.8-mi. E of Dothan on Rte. 52.

Digital Facilities: Channel No. 21 (512-518 MHz). Power: 59-kw max. visual. Antenna: 659-ft. above av. terrain, 670-ft. above ground, 923-ft. above sea level.

Latitude 31° 14' 25"
Longitude 85° 18' 43"

Transmitter: 5274 E. State Hwy. 52.

FCC Digital File Number: BPCDT-19990924AAN. Granted: November 30, 1999.

Note: Latitude and longitude coordinates shown are based on the North American Datum of 1927 (NAD 27) as currently required by the Mass Media Bureau of the FCC.

Satellite Earth Stations: Andrew, 4.5-meter C-band; ChannelMaster, 3-meter C-band; Continental, 4.5-meter C-band; Vertex, 4.5-meter Ku-band; Winegard, 3-meter C-band; Avantek, DX Antenna, M/A-Com receivers.

News Services: AP, ABC NewsOne.

Ownership: Morris Network Inc. (Group Owner).

Began Operation: August 7, 1970. Sale to present owner by Hi Ho Television approved by FCC July 18, 1986. Sale to Hi Ho Television by Betts Slingluff Jr., et al., approved by FCC June 26, 1979.

Represented (sales): Continental Television Sales.

Represented (legal): Fletcher, Heald & Hildreth PLC.

Represented (engineering): du Treil, Lundin & Rackley Inc.

Personnel:

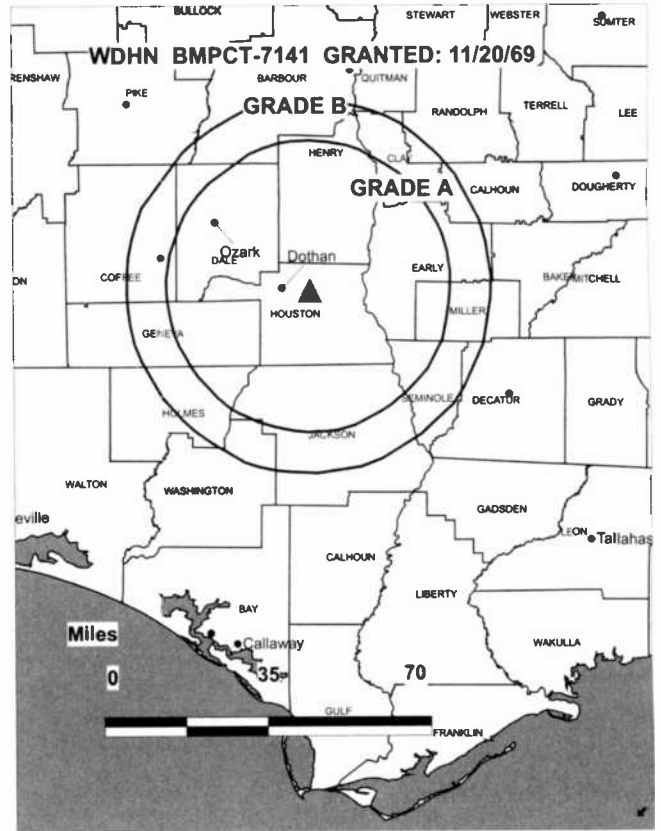
Tom Wall, General Manager.

Janie Bush-Hinson, General Sales Manager.

Glenda Powers, National Sales Coordinator.

Neal Riddle, Chief Engineer.

Andrew Findley, News Director.



© 2002 Warren Communications News

Earl Tyson, Production Manager.

David Williams, Business Manager.

Highest 30 Sec. Rate: \$900.

City of License: Dothan. **Station DMA:** Dothan. **Rank:** 172.

Circulation © 2001 Nielsen. Coverage based on Nielsen study.

Grand Total	Cable TV Households	Non-cable TV Households	Total TV Households
Estimated Station Totals*	63,700	48,380	112,080
Average Weekly Circulation (2001)	41,273	12,067	53,340
Average Daily Circulation (2001)			23,049
Station DMA Total	Cable TV Households	Non-cable TV Households	Total TV Households
Estimated Station Totals*	61,940	30,130	92,070
Average Weekly Circulation (2001)	41,113	10,390	51,503
Average Daily Circulation (2001)			22,463
Other DMA Total	Cable TV Households	Non-cable TV Households	Total TV Households
Estimated Station Totals*	1,760	18,250	20,010
Average Weekly Circulation (2001)	160	1,677	1,837
Average Daily Circulation (2001)			586

*Estimated station totals are sums of the Nielsen TV and Cable TV household estimates for each county in which the station registers viewing of more than 5% as per the Nielsen Survey Methods.

Alabama—Dothan

WTVY
Ch. 4

Network Service: CBS.

Licensee: Benedek License Corp., 2895 Greenspoint Pkwy., Suite 250, Hoffman Estates, IL 60195.

Studio: 285 N. Foster St., Dothan, AL 36301.

Phone: 334-792-3195. **Fax:** 334-793-3947.

E-mail: jblackwell@wtvynews4.com

Web Site: <http://www.wtvynews4.com>

Technical Facilities: Channel No. 4 (66-72 MHz). Authorized power: 100-kw visual, 18.2-kw aural. Antenna: 1880-ft. above av. terrain, 1909-ft. above ground, 2049-ft. above sea level.

Latitude 30° 55' 10.12"
Longitude 85° 44' 27.90"

Transmitter: W of Rte. 177, 2-mi. S of Miller Crossroads, FL.

Digital Facilities: Channel No. 36 (602-608 MHz). Power: 995-kw max. visual. Antenna: 1880-ft. above av. terrain, 1870-ft. above ground.

Latitude 30° 55' 10.00"
Longitude 85° 44' 28.00"

FCC Digital File Number: BPCDT-19991029ADN. Granted: February 22, 2001.

Note: Latitude and longitude coordinates shown are based on the North American Datum of 1927 (NAD 27) as currently required by the Mass Media Bureau of the FCC.

Satellite Earth Stations: Scientific-Atlanta, 4.6-meter C-band; Scientific-Atlanta, 7-meter C-band; Scientific-Atlanta receivers.

News Services: AP, CBS Newspath, CNN Newsource.

Ownership: Benedek Broadcasting Co. LLC (Group Owner).

Began Operation: February 12, 1955. Sale to present owner by Dothan Holdings Inc. approved by FCC in 1995. Sale to Dothan Holdings Inc. by WTVY Inc. (Charles Woods) approved by FCC March 16, 1993.

Represented (sales): Petry Television Inc.

Represented (legal): Covington & Burling.

Personnel:

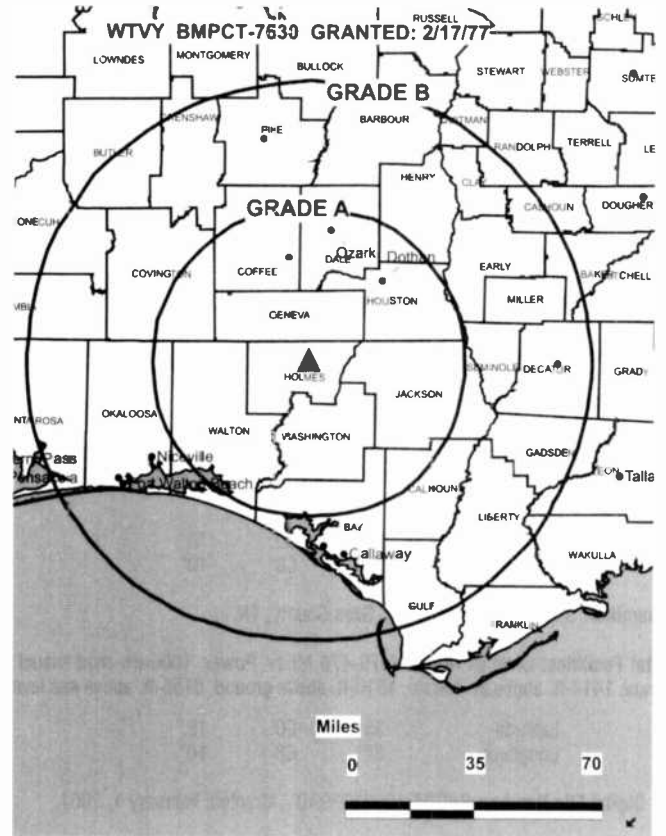
Pat Dalbey, Vice President & General Manager.

Richard Morgan, General Sales Manager.

Millicent Smith, National Sales Manager.

Wade Thomaston, Chief Engineer.

Rita Falrcloth, Business Manager.



© 2002 Warren Communications News

Rates: On request.

City of License: Dothan. **Station DMA:** Dothan. **Rank:** 172.

Circulation © 2001 Nielsen. Coverage based on Nielsen study.

Grand Total	Cable TV Households	Non-cable TV Households	Total TV Households
Estimated Station Totals*	243,420	97,600	341,020
Average Weekly Circulation (2001)	123,874	42,111	165,985
Average Daily Circulation (2001)			83,860
Station DMA Total	Cable TV Households	Non-cable TV Households	Total TV Households
Estimated Station Totals*	61,940	30,130	92,070
Average Weekly Circulation (2001)	48,764	18,007	66,770
Average Daily Circulation (2001)			41,995
Other DMA Total	Cable TV Households	Non-cable TV Households	Total TV Households
Estimated Station Totals*	181,480	67,470	248,950
Average Weekly Circulation (2001)	75,111	24,104	99,215
Average Daily Circulation (2001)			41,864

* Estimated station totals are sums of the Nielsen TV and Cable TV household estimates for each county in which the station registers viewing of more than 5% as per the Nielsen Survey Methods

Alabama—Florence

WHDF
Ch. 15

Network Service: UPN.

Licensee: Valley Television LLC, 200 Galleria Pkwy., Suite 1740, Atlanta, GA 30339.

Studio: 840 Cypress Mill Rd., Florence, AL 35630.

Phones: 256-767-1515; 800-787-1505. **Fax:** 256-764-7750.

E-mail: info@whdftv15.com

Web Site: http://www.whdftv15.com

Technical Facilities: Channel No. 15 (476-482 MHz). Authorized power: 2510-kw max. visual, 400-kw max. & 170-kw horizontal aural. Antenna: 1414-ft. above av. terrain, 1316-ft. above ground, 2156-ft. above sea level.

Latitude 35° 00' 10"
Longitude 87° 08' 10"

Transmitter: 3.72-mi. S of Minor Hill, Giles County, TN.

Digital Facilities: Channel No. 14 (470-476 MHz). Power: 1000-kw max. visual. Antenna: 1414-ft. above av. terrain, 1316-ft. above ground, 2155-ft. above sea level.

Latitude 35° 00' 10"
Longitude 87° 08' 10"

FCC Digital File Number: BPCDT-19991029ADV. Granted: February 1, 2001.

Note: Latitude and longitude coordinates shown are based on the North American Datum of 1927 (NAD 27) as currently required by the Mass Media Bureau of the FCC.

Satellite Earth Stations: Transmit/receive Harris, 3-meter Ku-band; Harris, 5-meter Ku-band; Harris, 10-meter C-band; M/A-Com, 8-meter Ku-band; Harris receivers.

News Service: NBC News Channel.

Ownership: Valley Television LLC.

Began Operation: October 28, 1957. Sale to present owner from Muscle Shoals Inc. approved by FCC October 25, 1996. Bankruptcy Court approved reorganization of Florence TV LLC as Valley Television LLC 1999.

Represented (sales): Seltel Inc.

Personnel:

Gary D. Knella, Chief Executive Officer & General Manager.

Bruce Johnston, Local Sales Manager.

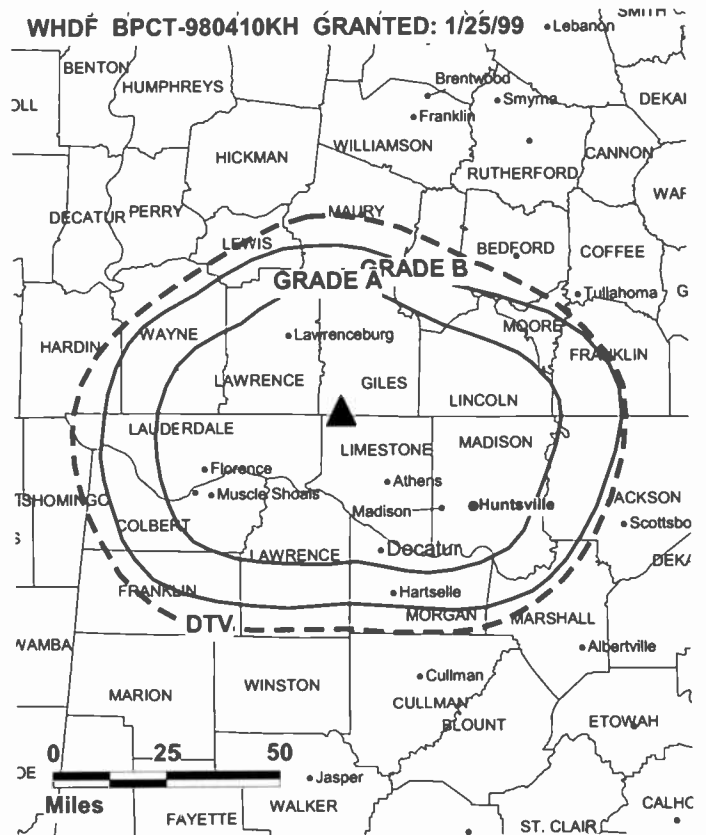
Kevin Hunsperger, News Director.

Bill Barnett, Promotion Director.

Carol Strength, Business Manager.

David Yancey, Program Director & Production Manager.

Tim Rovers, Chief Engineer.



© 2002 Warren Communications News

Highest 30 Sec. Rate: \$750.

City of License: Florence. **Station DMA:** Huntsville-Decatur-Florence. **Rank:** 83.

Circulation © 2001 Nielsen. Coverage based on Nielsen study.

Grand Total	Cable TV Households	Non-cable TV Households	Total TV Households
Estimated Station Totals*	228,950	93,030	321,980
Average Weekly Circulation (2001)	53,605	18,996	72,600
Average Daily Circulation (2001)			24,360
Station DMA Total	Cable TV Households	Non-cable TV Households	Total TV Households
Estimated Station Totals*	212,210	81,730	293,940
Average Weekly Circulation (2001)	50,006	17,156	67,162
Average Daily Circulation (2001)			22,634
Other DMA Total	Cable TV Households	Non-cable TV Households	Total TV Households
Estimated Station Totals*	16,740	11,300	28,040
Average Weekly Circulation (2001)	3,598	1,840	5,438
Average Daily Circulation (2001)			1,726

*Estimated station totals are sums of the Nielsen TV and Cable TV household estimates for each county in which the station registers viewing of more than 5% as per the Nielsen Survey Methods.

Alabama—Florence

WYLE
Ch. 26

Network Service: Independent.

Licensee: ETC Communications Inc., 4150 Underwood Mountain Rd., Tuscumbia, AL 35674.

Studio: 700 W. Montgomery Ave., Sheffield, AL 35660.

Mailing Address: Box 850, Sheffield, AL 35660.

Phone: 256-381-2600. **Fax:** 256-383-3157.

E-mail: karens@getaway.net

Technical Facilities: Channel No. 26 (542-548 MHz). Authorized power: 690-kw max. visual, 69-kw max. aural. Antenna: 756-ft. above av. terrain, 552-ft. above ground, 1482-ft. above sea level.

Latitude 34° 34' 38"
Longitude 87° 46' 57"

Transmitter: Underwood Mountain, Colbert County.

Digital Facilities: Channel No. 20 (506-512 MHz). Power: 48.9-kw max. visual. Antenna: 913-ft. above av. terrain, 606-ft. above ground.

Latitude 34° 36' 40"
Longitude 87° 44' 14"

FCC Digital File Number: BPCDT-19991101ALK (pending).

Note: Latitude and longitude coordinates shown are based on the North American Datum of 1927 (NAD 27) as currently required by the Mass Media Bureau of the FCC.

Satellite Earth Station: Comtech, 4.3-meter C-band.

Ownership: Les White.

Began Operation: April 19, 1986. Sale to present owner by Alabama Management Co. approved by FCC November 30, 1988.

Represented (legal): Gardner, Carton & Douglas.

Personnel:

Les White, President & General Manager.

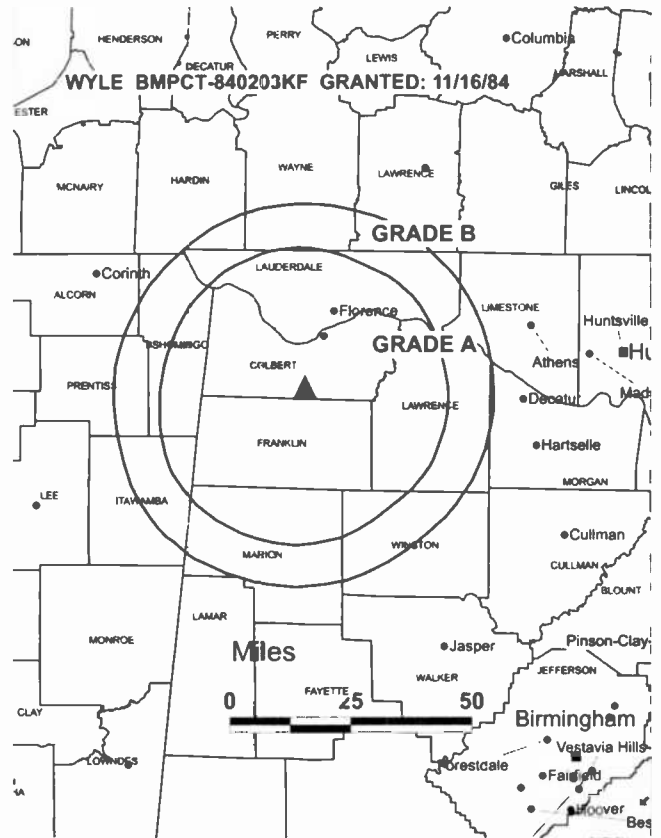
Karen Snead, Station Manager & News Director.

Nick Scott, General Sales Manager.

Frank Green, Local Sales Manager.

Tim Rovere, Engineering Director.

Chris Dean, Promotion Director.



© 2002 Warren Communications News

George Wilson, Production Manager.

Highest 30 Sec. Rate: \$85.

City of License: Florence. **Station DMA:** Huntsville-Decatur-Florence. **Rank:** 83.

Circulation © 2001 Nielsen. Coverage based on Nielsen study.

Grand Total	Cable TV Households	Non-cable TV Households	Total TV Households
Estimated Station Totals*	14,830	0	14,830
Average Weekly Circulation (2001)	830	0	830
Average Daily Circulation (2001)			119
Station DMA Total	Cable TV Households	Non-cable TV Households	Total TV Households
Estimated Station Totals*	14,830	0	14,830
Average Weekly Circulation (2001)	830	0	830
Average Daily Circulation (2001)			119

*Estimated station totals are sums of the Nielsen TV and Cable TV household estimates for each county in which the station registers viewing of more than 5% as per the Nielsen Survey Methods.

Alabama—Gadsden

WPXH
Ch. 44

Network Service: PAX.

Licensee: Paxson Communications License Co. LLC, 601 Clearwater Park Rd., West Palm Beach, FL 33401.

Studio: 510 Chestnut St., Gadsden, AL 35901.

Mailing Address: 2085 Golden Crest Dr., Birmingham, AL 35209.

Phone: 205-870-4404. **Fax:** 205-870-0544.

Web Site: <http://www.paxtv.com>

Technical Facilities: Channel No. 44 (650-656 MHz). Authorized power: 5000-kw max. visual. Antenna: 1115-ft. above av. terrain, 1033-ft. above ground, 2024-ft. above sea level.

Latitude 33° 53' 27"
Longitude 86° 28' 13"

Transmitter: 2.6-mi. SE of Allgood, Blount County.

Digital Facilities: Channel No. 45 (656-662 MHz). Power: 225-kw max. visual. Antenna: 1063-ft. above av. terrain, 968-ft. above ground, 1972-ft. above sea level.

Latitude 33° 53' 27"
Longitude 86° 28' 13"

Transmitter: Approx. 1-mi. at a bearing of 140° from the intersection of County Hwy. 1 & Boat Land Rd.

FCC Digital File Number: BPCDT-990402KG. Granted: February 1, 2001.

Note: Latitude and longitude coordinates shown are based on the North American Datum of 1927 (NAD 27) as currently required by the Mass Media Bureau of the FCC.

Multichannel TV Sound: Stereo only.

Ownership: Paxson Communications Corp. (Group Owner).

Began Operation: April 25, 1986. Sale to present owner by Fant Broadcasting Co. LLC approved by FCC April 23, 1997 (Television Digest, Vol. 36:38).

Represented (legal): Fletcher, Heald & Hildreth PLC.

Represented (engineering): Bromo Communications Inc.

Personnel:

Robert Hill, Vice President.

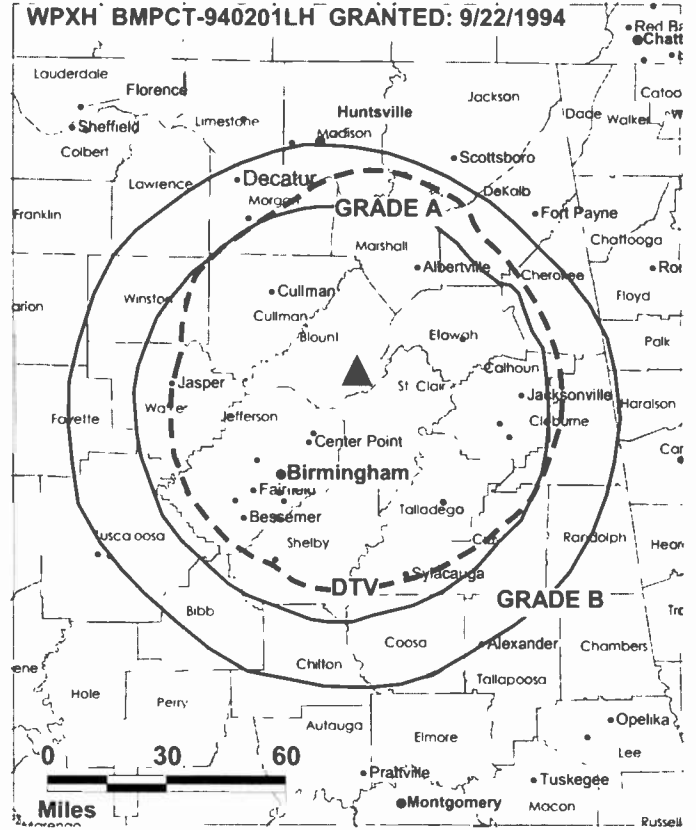
Jim Moss, General Manager.

Greg Brogden, General Sales Manager & Marketing Director.

Jimmy Chivers, Chief Engineer.

Deborah White, Program & Promotion Director.

Bobby Otwell, Production Manager.



Tommy Sanders, Business Manager.

Highest 30 Sec. Rate: \$400.

City of License: Gadsden. **Station DMA:** Birmingham. **Rank:** 39.

Circulation © 2001 Nielsen. Coverage based on Nielsen study.

Grand Total	Cable TV Households	Non-cable TV Households	Total TV Households
Estimated Station Totals*	427,090	166,200	593,290
Average Weekly Circulation (2001)	88,443	19,557	108,000
Average Daily Circulation (2001)			35,813
Station DMA Total	Cable TV Households	Non-cable TV Households	Total TV Households
Estimated Station Totals*	393,260	141,460	534,720
Average Weekly Circulation (2001)	82,683	15,949	98,632
Average Daily Circulation (2001)			32,346
Other DMA Total	Cable TV Households	Non-cable TV Households	Total TV Households
Estimated Station Totals*	33,830	24,740	58,570
Average Weekly Circulation (2001)	5,760	3,609	9,369
Average Daily Circulation (2001)			3,467

*Estimated station totals are sums of the Nielsen TV and Cable TV household estimates for each county in which the station registers viewing of more than 5% as per the Nielsen Survey Methods.

Alabama—Gadsden

WTJP
Ch. 60

Network Service: TBN.

Licensee: Trinity Broadcasting Network Inc., 2442 Michelle Dr., Tustin, CA 92780.

Studio: 313 Rosedale Ave., Gadsden, AL 35901.

Phone: 205-546-8860. **Fax:** 205-543-8623.

E-mail: info@wtjp-tv60

Technical Facilities: Channel No. 60 (746-752 MHz). Authorized power: 5000-kw max. visual, 500-kw max. aural. Antenna: 1139-ft. above av. terrain, 703-ft. above ground, 2023-ft. above sea level.

Latitude 33° 40' 53"
Longitude 86° 26' 55"

Transmitter: 3.9-mi. NE of Springville.

Digital Facilities: Channel No. 26 (542-548 MHz). Power: 150-kw max. visual. Antenna: 1033-ft. above av. terrain, 646-ft. above ground, 1962-ft. above sea level.

Latitude 33° 48' 53"
Longitude 86° 26' 55"

FCC Digital File Number: BPCDT-19991101AHS. Granted: January 26, 2001.

Note: Latitude and longitude coordinates shown are based on the North American Datum of 1927 (NAD 27) as currently required by the Mass Media Bureau of the FCC.

Satellite Earth Station: Vertex, 6.1-meter C-band; Microdyne receivers.

Ownership: Trinity Broadcasting Network Inc. (Group Owner).

Began Operation: July 22, 1986. Sale to present owner by All American TV Inc. approved by FCC May 8, 2000.

Represented (sales): AAN Media Services.

Represented (engineering): Smith & Fisher.

Personnel:

Gary Y. Hodges, General Manager.

Jo Ann Hodges, Program Director.

Curtiss Kemp, Chief Engineer.

Highest 30 Sec. Rate: \$65.

City of License: Gadsden. **Station DMA:** Birmingham. **Rank:** 39.



© 2002 Warren Communications News

Circulation © 2001 Nielsen. Coverage based on Nielsen study.

Grand Total	Cable TV Households	Non-cable TV Households	Total TV Households
Estimated Station Totals*	348,710	13,260	361,970
Average Weekly Circulation (2001)	31,024	775	31,800
Average Daily Circulation (2001)			9,152
Station DMA Total	Cable TV Households	Non-cable TV Households	Total TV Households
Estimated Station Totals*	314,880	13,260	328,140
Average Weekly Circulation (2001)	28,578	775	29,354
Average Daily Circulation (2001)			8,695
Other DMA Total	Cable TV Households	Non-cable TV Households	Total TV Households
Estimated Station Totals*	33,830	0	33,830
Average Weekly Circulation (2001)	2,446	0	2,446
Average Daily Circulation (2001)			457

*Estimated station totals are sums of the Nielsen TV and Cable TV household estimates for each county in which the station registers viewing of more than 5% as per the Nielsen Survey Methods.

Alabama—Gulf Shores

WBPG Ch. 55

Network Service: WBN.

Grantee: KB Prime Media LLC, 2001 Pennsylvania Ave. NW, Washington, DC 20006.

Studios: Jubilee Pointe, Suite G, 28600 Eastern Shore Pkwy., Daphne, AL 36526; 124-B E. Wright St., Pensacola, FL 32501.

Phones: 251-621-9255 (Daphne); 850-432-9255 (Pensacola).

Fax: 251-621-6552 (Daphne); 850-432-9257 (Pensacola).

Technical Facilities: Channel No. 55 (716-722 MHz). Authorized power: 1500-kw max. visual. Antenna: 1011-ft. above av. terrain, 1020-ft. above ground, 1116-ft. above sea level.

Latitude	30°	36'	37"
Longitude	87°	36'	26"

Transmitter: Approx. 0.75-mi. at a bearing of 140°T from intersection of Wilcox & Patterson.

FCC Proposed Digital Channel Number: Ch. 55.

Note: Latitude and longitude coordinates shown are based on the North American Datum of 1927 (NAD 27) as currently required by the Mass Media Bureau of the FCC.

Ownership: KB Prime Media LLC (Group Owner).

Began Operation: September 2, 2001.

Represented (legal): Shaw Pittman.

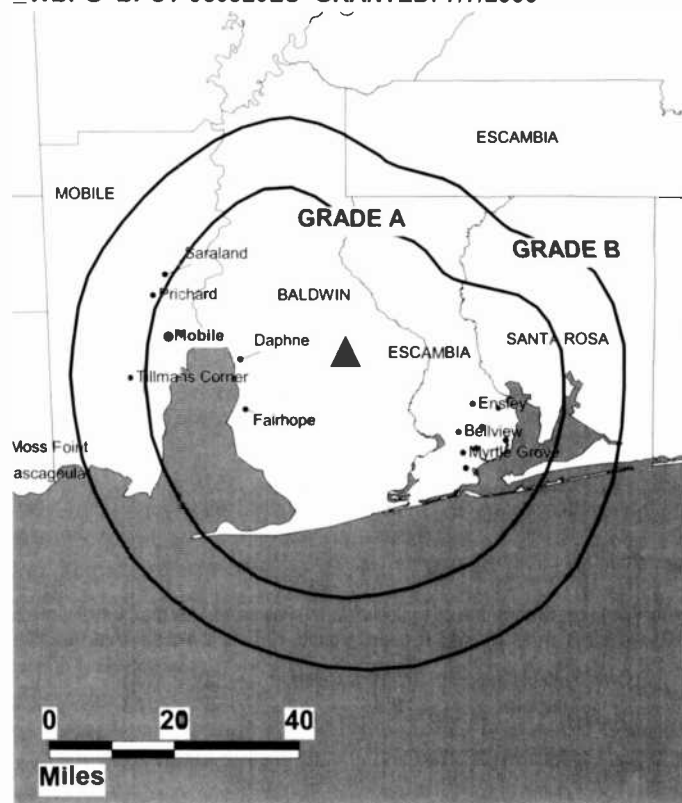
Represented (engineering): du Treil, Lundin & Rackley Inc.

Personnel:

Bill Brooks, General Manager.

Sheila Mortensen, Local Sales Manager.

WBPG BPCT-960920LU GRANTED: 7/7/2000



© 2002 Warren Communications News

James Chivers, Chief Engineer.

Rates: On request.

City of License: Gulf Shores. **Station DMA:** Mobile-Pensacola. **Rank:** 63.

Nielsen Data: Not available.

Alabama—Huntsville-Decatur

WAAY-TV Ch. 31

Network Service: ABC.

Licensee: GOCOM of Huntsville License Sub LLC, 7621 Little Ave., Suite 506, Charlotte, NC 28226.

Studio: 1000 Monte Sano Blvd., Huntsville, AL 35801.

Phone: 256-533-3131. **Fax:** 256-533-6616.

E-mail: newsline@waaytv.com

Web Site: <http://www.waaytv.com/>

Technical Facilities: Channel No. 31 (572-578 MHz). Authorized power: 674.53-kw visual, 75.68-kw aural. Antenna: 1792-ft. above av. terrain, 999-ft. above ground, 2549-ft. above sea level.

Latitude 34° 44' 15"
Longitude 86° 32' 02"

Holds CP for change to 1772-ft. above av. terrain, 978-ft. above ground, 2516-ft. above sea level; lat. 34° 44' 12", long. 86° 31' 59". BPCT-19990928AAE.

Transmitter: 1000 Monte Sano Blvd., Huntsville.

Digital Facilities: Channel No. 32 (578-584 MHz). Power: 468-kw max. visual. Antenna: 1696-ft. above av. terrain, 906-ft. above ground, 2454-ft. above sea level.

Latitude 34° 44' 12"
Longitude 86° 31' 59"

FCC Digital File Number: BPCDT-19991101AGT. Granted: January 24, 2001.

Note: Latitude and longitude coordinates shown are based on the North American Datum of 1927 (NAD 27) as currently required by the Mass Media Bureau of the FCC.

Multichannel TV Sound: Stereo and separate audio program.

Satellite Earth Stations: Andrew, 3-meter; Andrew, 7-meter; RCA, Ku-band; Avantek, RCA receivers.

News Services: ABC NewsOne, AP, NIWS.

Ownership: GOCOM Holdings LLC (Group Owner).

Began Operation: August 1, 1959. Sale to Smith Broadcasting Inc. by P. T. Gunn, James R. Cleary & Associates approved by FCC November 13, 1963 (*Television Digest*, Vol. 3:30). Sale to Grapevine Communications Inc. from Smith Broadcasting Inc. approved by FCC July 19, 1999. (Vol. 39:21). Merger with GOCOM Communications LLC approved by FCC November 1, 1999.

Represented (sales): Millennium Sales & Marketing.

Represented (legal): Cohn & Marks.

Represented (engineering): Carl T. Jones Corp.

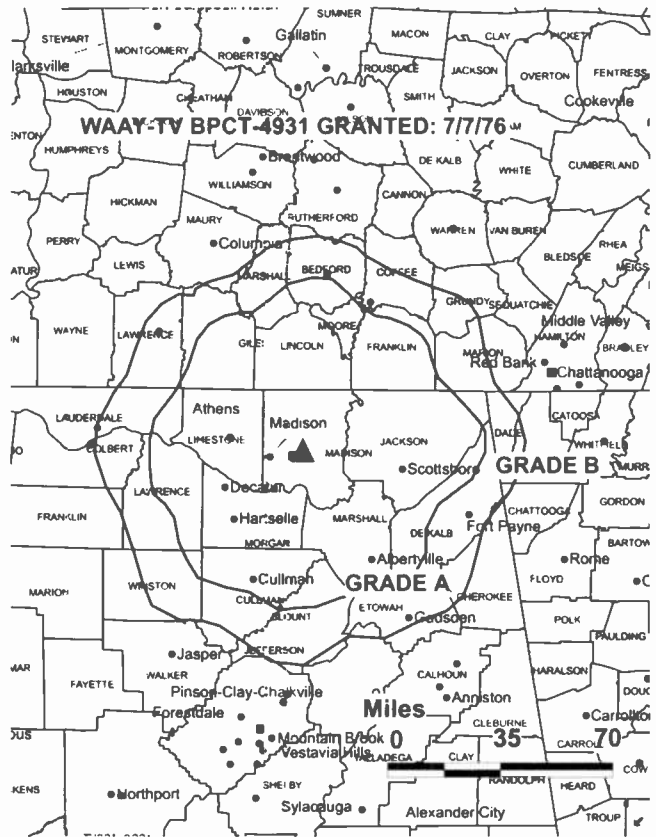
Personnel:

Peter O'Brien, President.

Chris Kidd, General Sales Manager.

Jeff Clark, National Sales Manager & Controller.

Jim Bowman, Chief Engineer.



© 2002 Warren Communications News

Toni Harper, Program Director.

Al Carl, News Director.

Ben Boles, Promotion & Marketing Director.

Kim Green, Business Manager.

Rates: On request.

City of License: Huntsville. **Station DMA:** Huntsville-Decatur-Florence. **Rank:** 83.

Circulation © 2001 Nielsen. Coverage based on Nielsen study.

Grand Total	Cable TV Households	Non-cable TV Households	Total TV Households
Estimated Station Totals*	289,970	177,880	467,850
Average Weekly Circulation (2001)	188,982	74,507	263,489
Average Daily Circulation (2001)			128,643
Station DMA Total	Cable TV Households	Non-cable TV Households	Total TV Households
Estimated Station Totals*	231,360	115,020	346,380
Average Weekly Circulation (2001)	169,142	60,800	229,942
Average Daily Circulation (2001)			115,140
Other DMA Total	Cable TV Households	Non-cable TV Households	Total TV Households
Estimated Station Totals*	58,610	62,860	121,470
Average Weekly Circulation (2001)	19,840	13,707	33,547
Average Daily Circulation (2001)			13,503

*Estimated station totals are sums of the Nielsen TV and Cable TV household estimates for each county in which the station registers viewing of more than 5% as per the Nielsen Survey Methods.

Alabama—Huntsville-Decatur

WAFF
Ch. 48

Network Service: NBC.

Licensee: Raycom America Inc., 201 Monroe St., 20th Floor, RSA Tower, Montgomery, AL 36104.

Studio: 1414 N. Memorial Pkwy., Huntsville, AL 35801.

Mailing Address: Box 2116, Huntsville, AL 35804.

Phone: 256-533-4848. **Fax:** 256-539-5556.

Web Site: <http://www.waff.com>

Technical Facilities: Channel No. 48 (674-680 MHz). Authorized power: 1170-kw visual, 117-kw aural. Antenna: 1900-ft. above av. terrain, 1526-ft. above ground, 2678-ft. above sea level.

Latitude 34° 42' 39"
Longitude 86° 32' 07"

Transmitter: 5000 Governors Dr.

Digital Facilities: Channel No. 49 (680-686 MHz). Power: 50-kw max. visual. Antenna: 1873-ft. above av. terrain, 1465-ft. above ground, 2617-ft. above sea level.

Latitude 34° 42' 39"
Longitude 86° 32' 07"

FCC Digital File Number: BPCDT-19991028ADA. Granted: March 10, 2000.

Note: Latitude and longitude coordinates shown are based on the North American Datum of 1927 (NAD 27) as currently required by the Mass Media Bureau of the FCC.

Satellite Earth Stations: ADM, 6.1-meter C-band; Harris, 3-meter Ku-band; Harris, 8-meter Ku-band; M/A-Com, 3.7-meter C-band; Scientific-Atlanta, 4.5-meter Ku-band; Avcom, Harris, Kavouras, M/A-Com receivers.

News Service: AP.

Ownership: Raycom Media Inc. (Group Owner).

Began Operation: July 4, 1954. Sale to present owner by AFLAC Inc. approved by FCC March 21, 1997. Sale to AFLAC Inc. by International TV Corp. approved by FCC May 16, 1978. Sale to International TV Corp. by Frank Whisenant, et al., approved by FCC October 24, 1974.

Represented (sales): Harrington, Righter & Parsons Inc.

Represented (legal): Schnader, Harrison, Segal & Lewis.

Represented (engineering): du Treil, Lundin & Rackley Inc.

Personnel:

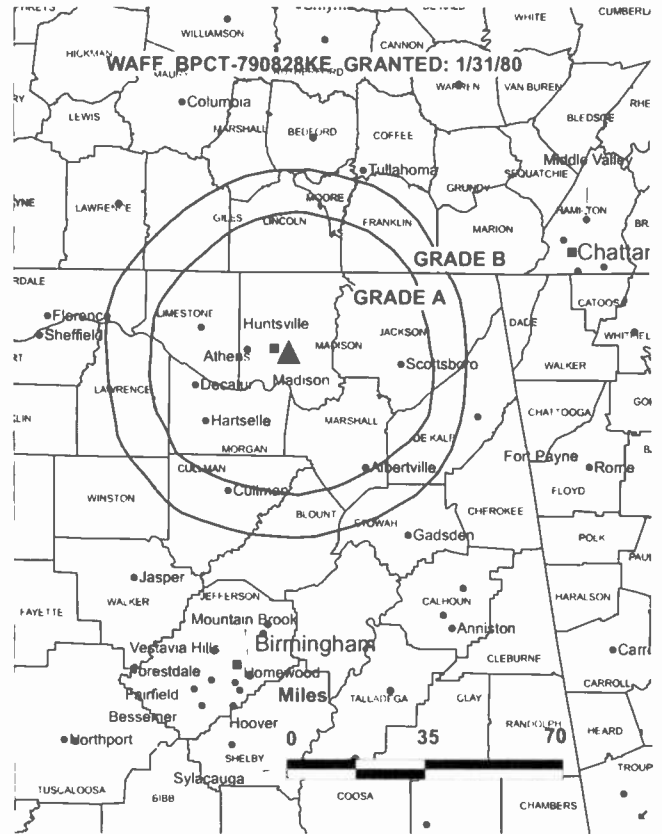
Lee Meredith, Vice President & General Manager.

Mary Wagner, General Sales Manager.

Susan Craft, Local Sales Manager.

Frank Volpicella, News Director.

Abby Flanders, Marketing Director.



© 2002 Warren Communications News

Missi Smith, Business Manager.

Brad Strommen, Chief Engineer.

Highest 30 Sec. Rate: \$6500.

City of License: Huntsville. **Station DMA:** Huntsville-Decatur-Florence. **Rank:** 83.

Circulation © 2001 Nielsen. Coverage based on Nielsen study.

Grand Total	Cable TV Households	Non-cable TV Households	Total TV Households
Estimated Station Totals*	297,270	180,060	477,330
Average Weekly Circulation (2001)	189,562	65,093	254,654
Average Daily Circulation (2001)			126,798
Station DMA Total	Cable TV Households	Non-cable TV Households	Total TV Households
Estimated Station Totals*	231,360	115,020	346,380
Average Weekly Circulation (2001)	170,314	55,168	225,481
Average Daily Circulation (2001)			115,370
Other DMA Total	Cable TV Households	Non-cable TV Households	Total TV Households
Estimated Station Totals*	65,910	65,040	130,950
Average Weekly Circulation (2001)	19,248	9,925	29,173
Average Daily Circulation (2001)			11,428

* Estimated station totals are sums of the Nielsen TV and Cable TV household estimates for each county in which the station registers viewing of more than 5% as per the Nielsen Survey Methods

Alabama—Huntsville

WHNT-TV Ch. 19

Network Service: CBS.

Licensee: New York Times Management Services, 2202 N. Westshore Blvd., Suite 370, Tampa, FL 33607.

Studio: 200 Holmes Ave., Huntsville, AL 35801.

Mailing Address: Box 19, Huntsville, AL 35804.

Phone: 256-533-1919. **Fax:** 256-533-4503.

Web Site: <http://www.whnt19.com>

Technical Facilities: Channel No. 19 (500-506 MHz). Authorized power: 1279-kw max. & 1002-kw horizontal visual, 254-kw max. & 199-kw horizontal aural. Antenna: 1750-ft. above av. terrain, 944-ft. above ground, 2549-ft. above sea level.

Latitude 34° 44' 19"
Longitude 86° 31' 56"

Holds CP for change to 1290-kw max. visual, 1742-ft. above av. terrain, 909-ft. above ground, 2513-ft. above sea level. BPCT-19990910AAP.

Transmitter: 960 Monte Sano Blvd., Huntsville.

Digital Facilities: Channel No. 59 (740-746 MHz). Power: 200-kw max. visual. Antenna: 1696-ft. above av. terrain, 863-ft. above ground, 2468-ft. above sea level.

Latitude 34° 44' 19"
Longitude 86° 31' 56"

FCC Digital File Number: BMPCDT-20000210AAZ. Granted: January 29, 2001.

Note: Latitude and longitude coordinates shown are based on the North American Datum of 1927 (NAD 27) as currently required by the Mass Media Bureau of the FCC.

Satellite Earth Stations: Scientific-Atlanta, 4.7-meter; 2 Scientific-Atlanta, 7-meter; Scientific-Atlanta receivers.

News Services: AP, NYT.

Ownership: The New York Times Co. (Group Owner).

Began Operation: November 28, 1963. Sale to present owner by Charles Grisham & Tom Percer approved by FCC February 27, 1980 (Television Digest, Vol. 19:31).

Represented (sales): Continental Television Sales.

Represented (legal): Koteen & Naftalin LLP.

Personnel:

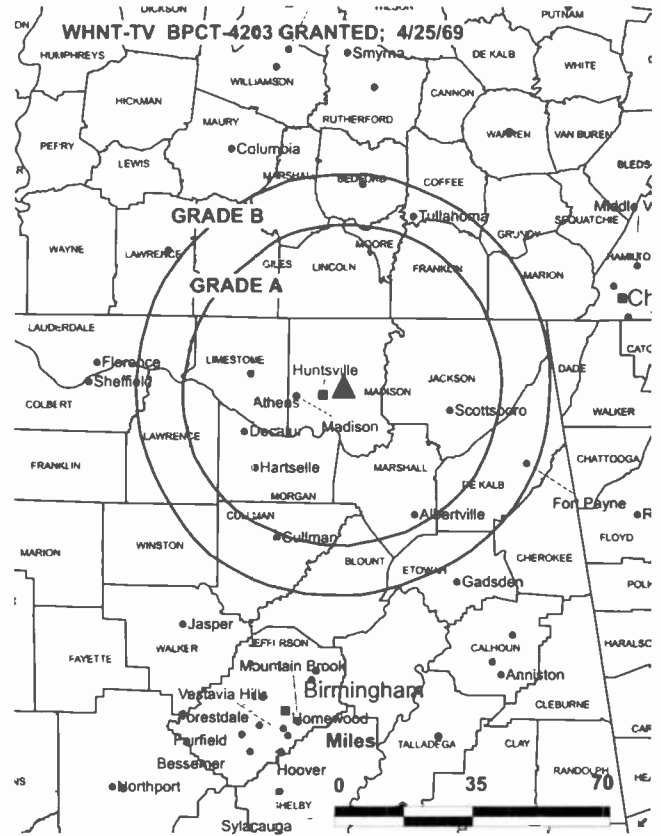
Tharon Honeycutt, President & General Manager.

Bill Ambrose, Vice President & General Sales Manager.

Nonda Sloan, Vice President & Business Manager.

Bob Alverson, Station Operations Director.

Steve King, Chief Engineer.



© 2002 Warren Communications News

Highest 30 Sec. Rate: \$1000.

City of License: Huntsville. **Station DMA:** Huntsville-Decatur-Florence. **Rank:** 83.

Circulation © 2001 Nielsen. Coverage based on Nielsen study.

Grand Total	Cable TV Households	Non-cable TV Households	Total TV Households
Estimated Station Totals*	283,730	184,590	468,320
Average Weekly Circulation (2001)	193,651	84,544	278,196
Average Daily Circulation (2001)			152,791
Station DMA Total	Cable TV Households	Non-cable TV Households	Total TV Households
Estimated Station Totals*	231,360	115,020	346,380
Average Weekly Circulation (2001)	175,021	68,241	243,261
Average Daily Circulation (2001)			136,831
Other DMA Total	Cable TV Households	Non-cable TV Households	Total TV Households
Estimated Station Totals*	52,370	69,570	121,940
Average Weekly Circulation (2001)	18,631	16,304	34,934
Average Daily Circulation (2001)			15,959

*Estimated station totals are sums of the Nielsen TV and Cable TV household estimates for each county in which the station registers viewing of more than 5% as per the Nielsen Survey Methods.

Alabama—Huntsville

WZDX
Ch. 54

Network Service: FOX.

Licensee: Huntsville Television Acquisition Corp., 915 Middle River Dr., Suite 409, Fort Lauderdale, FL 33304.

Studio: 1309 N. Memorial Parkway, Huntsville, AL 35801.

Mailing Address: Box 3889, Huntsville, AL 35810.

Phone: 256-533-5454. **Fax:** 256-533-5315.

Web Site: <http://www.fox54.com/>

Technical Facilities: Channel No. 54 (710-716 MHz). Authorized power: 2240-kw visual, 224-kw aural. Antenna: 1690-ft. above av. terrain, 1000-ft. above ground, 2460-ft. above sea level.

Latitude 34° 38' 11"
Longitude 86° 30' 42"

Holds CP for change to 5000-kw max. visual, 1968-ft. above av. terrain, 1253-ft. above ground, 2720-ft. above sea level; lat. 34° 38' 00", long. 86° 30' 47".
BPC-19991122AAX.

Transmitter: 11000 Shawnee Lane, Green Mountain, S of Huntsville.

Digital Facilities: Channel No. 41 (632-638 MHz). Power: 360-kw max. visual. Antenna: 1883-ft. above av. terrain, 1168-ft. above ground, 2634-ft. above sea level.

Latitude 34° 38' 00"
Longitude 86° 30' 47"

FCC Digital File Number: BPCDT-19991027AAT. Granted: October 31, 2000.

Note: Latitude and longitude coordinates shown are based on the North American Datum of 1927 (NAD 27) as currently required by the Mass Media Bureau of the FCC.

Satellite Earth Stations: 4 in operation, 3-meter; 4-meter; 5-meter; Microdyne receivers.

Ownership: Grant Broadcasting Stations (Group Owner).

Began Operation: April 4, 1985. Sale to present owner by Community Service Broadcasting, Debtor-in-Possession, approved by FCC January 4, 1990.

Represented (sales): Petry Television Inc.

Represented (legal): Wilkinson, Barker, Knauer & Quinn LLP.

Personnel:

Milton Grant, President & General Manager.

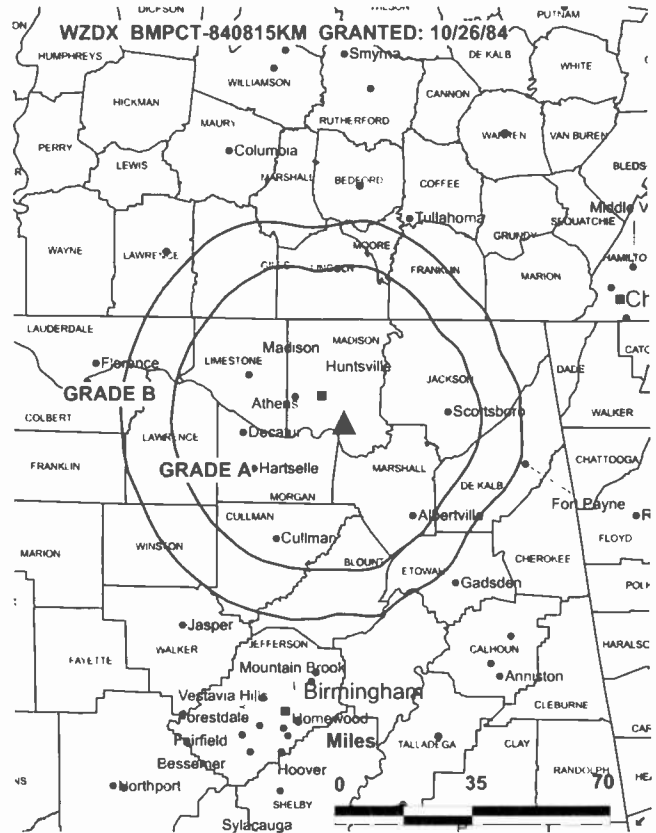
Rolfe Grover, Vice President & General Sales Manager.

Cindy Butler, Regional Sales Manager.

Linda Jones, Program Manager.

Wallace Tidwell, Chief Engineer.

Gloria Johnson, Business Manager.



© 2002 Warren Communications News

Wes Emanuel, Production Manager.

Patrick O'Connor, Traffic Manager.

Highest 30 Sec. Rate: \$800.

City of License: Huntsville. **Station DMA:** Huntsville-Decatur-Florence. **Rank:** 83.

Circulation © 2001 Nielsen. Coverage based on Nielsen study.

Grand Total	Cable TV Households	Non-cable TV Households	Total TV Households
Estimated Station Totals*	258,280	167,680	425,960
Average Weekly Circulation (2001)	129,931	50,338	180,268
Average Daily Circulation (2001)			69,997
Station DMA Total	Cable TV Households	Non-cable TV Households	Total TV Households
Estimated Station Totals*	231,360	115,020	346,380
Average Weekly Circulation (2001)	121,910	43,615	165,525
Average Daily Circulation (2001)			64,643
Other DMA Total	Cable TV Households	Non-cable TV Households	Total TV Households
Estimated Station Totals*	26,920	52,660	79,580
Average Weekly Circulation (2001)	8,021	6,723	14,744
Average Daily Circulation (2001)			5,354

*Estimated station totals are sums of the Nielsen TV and Cable TV household estimates for each county in which the station registers viewing of more than 5% as per the Nielsen Survey Methods.

Alabama—Mobile

WALA-TV Ch. 10

Network Service: FOX.

Licensee: Emmis Television License Corp. of Mobile, 3500 W. Olive Ave., Suite 300, Burbank, CA 91505-4604.

Studio: 210 Government St., Mobile, AL 36602.

Mailing Address: Box 1548, Mobile, AL 36633.

Phone: 334-434-1010. **Fax:** 334-434-1110.

Technical Facilities: Channel No. 10 (192-198 MHz). Authorized power: 316-kw visual, 45.7-kw aural. Antenna: 1246-ft. above av. terrain, 1197-ft. above ground, 1397-ft. above sea level.

Latitude 30° 41' 16.02"
Longitude 87° 47' 53.57"

Transmitter: 16-mi. E of Mobile.

Digital Facilities: Channel No. 9 (186-192 MHz). Power: 18.04-kw visual. Antenna: 1135-ft. above av. terrain, 1047-ft. above ground.

Latitude 30° 41' 17.00"
Longitude 87° 47' 54.00"

FCC Digital File Number: BPCDT-19991028AEO (pending).

Note: Latitude and longitude coordinates shown are based on the North American Datum of 1927 (NAD 27) as currently required by the Mass Media Bureau of the FCC.

News Services: AP, UPI.

Ownership: Emmis Communications Corp. (Group Owner).

Began Operation: January 14, 1953. Sale to present owner by Silver King approved by FCC June 23, 1998 (*Television Digest*, Vol. 38:14). Sale to Silver King approved by FCC August 16, 1996. Sale to SF Broadcasting by Burnham Broadcasting approved by FCC August 17, 1995 (Vol. 34:35, 50; 35:35). Sale to Burnham Broadcasting approved April 26, 1989 (Vol. 29:7, 9). Sale to Knight-Ridder by Gannett Broadcasting Group following purchase of Evening News Assn. approved by FCC January 13, 1986 (Vol. 25:46; 26:3). Previous sale by Roywood Corp. approved by FCC October 31, 1969 (Vol. 9:15, 44). Sale to Roywood by W. O. Pape approved by FCC November 5, 1964 (Vol. 4:32, 48).

Represented (sales): Petry Television Inc.

Represented (legal): Shaw Pittman.

Personnel:

Joseph Cook, President & General Manager.

Scott Wilson, Vice President, Marketing.

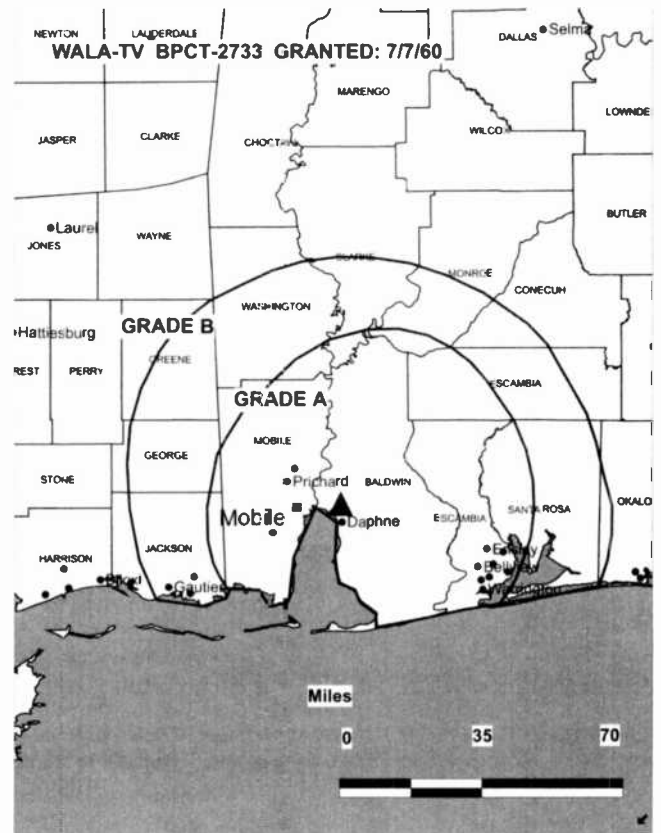
Bob Herron, General Marketing Manager.

Larry Pate, Program Manager.

Chuck Bark, News Director.

Randy Merrow, Assistant News Director.

Barry Cooney, Business Manager.



© 2002 Warren Communications News

Johnny Reece, Chief Engineer & Production Manager.

Rates: On request.

City of License: Mobile. **Station DMA:** Mobile-Pensacola. **Rank:** 63.

Circulation © 2001 Nielsen. Coverage based on Nielsen study.

Grand Total	Cable TV Households	Non-cable TV Households	Total TV Households
Estimated Station Totals*	454,450	139,830	594,280
Average Weekly Circulation (2001)	267,429	71,612	339,041
Average Daily Circulation (2001)			158,441
Station DMA Total	Cable TV Households	Non-cable TV Households	Total TV Households
Estimated Station Totals*	347,980	110,740	458,720
Average Weekly Circulation (2001)	240,541	66,945	307,486
Average Daily Circulation (2001)			148,013
Other DMA Total	Cable TV Households	Non-cable TV Households	Total TV Households
Estimated Station Totals*	106,470	29,090	135,560
Average Weekly Circulation (2001)	26,889	4,667	31,555
Average Daily Circulation (2001)			10,427

*Estimated station totals are sums of the Nielsen TV and Cable TV household estimates for each county in which the station registers viewing of more than 5% as per the Nielsen Survey Methods.

Alabama—Mobile

WKRG-TV Ch. 5

Network Service: CBS.

Licensee: Media General Broadcasting Inc., 333 E. Franklin St., Richmond, VA 23219.

Studios: 555 Broadcast Dr., Mobile, AL 36606; 5401 Corporate Woods, Pensacola, FL 32504.

Mailing Address: Box 160587, Mobile, AL 36616.

Phones: 251-479-5555 (Mobile); 850-484-0655 (Pensacola). **Fax:** 251-473-8130.

E-mail: tv5@wkrq.com

Web Site: http://www.wkrq.com

Technical Facilities: Channel No. 5 (76-82 MHz). Authorized power: 100-kw visual, 20-kw aural. Antenna: 1906-ft. above av. terrain, 1879-ft. above ground, 2049-ft. above sea level.

Latitude 30° 41' 19.60"
Longitude 87° 49' 49.40"

Transmitter: 0.8-mi. N of Hwy. 31, 1.5-mi. NE of intersection with Hwy. 181.

Digital Facilities: Channel No. 27 (548-554 MHz). Power: 1000-kw max. visual. Antenna: 1827-ft. above av. terrain, 1795-ft. above ground, 1965-ft. above sea level.

Latitude 30° 41' 20.00"
Longitude 87° 49' 49.00"

FCC Digital File Number: B MPCDT-20000501AGH. Granted: February 22, 2001.

Note: Latitude and longitude coordinates shown are based on the North American Datum of 1927 (NAD 27) as currently required by the Mass Media Bureau of the FCC.

Multichannel TV Sound: Stereo only.

Satellite Earth Stations: Transmit/receive Ku-band; Scientific-Atlanta, 7-meter C-band; Simulsat, 7-meter C-band.

News Services: AP, CBS Newspath, CNN Newsource.

Ownership: Media General Inc. (Group Owner).

Began Operation: August 29, 1955. Sale to present owner by Spartan Communications Inc. approved by FCC March 22, 2000. Sale to Spartan Communications Inc. by WKRG-TV Inc. approved by FCC March 24, 1998. Sale of 50% to Giddens (WKRG-TV Inc.) by Mobile Register and Press approved by FCC September 28, 1966 (*Television Digest*, Vol. 6:40). Sale to co-equal owners Giddens Television Inc. & Mobile Register & Press, group in which Kenneth R. Giddens had 20% interest, approved by FCC February 20, 1958 (Vol. 13:46; 14:8).

Represented (sales): MMT Sales Inc.

Represented (legal): Dow, Lohnes & Albertson PLLC.

Represented (engineering): Edward F. Lorentz & Associates.

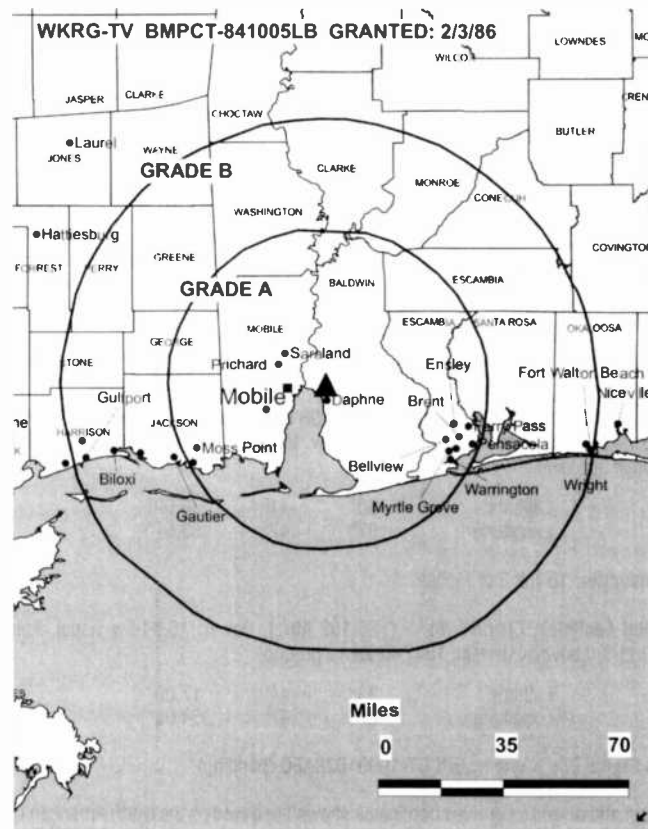
Personnel:

Joe Goleniowski, Vice President & General Manager.

Jeff West, General Sales Manager.

Sue Janssen, Local Sales Manager.

Mark Bunting, National Sales Manager.



© 2002 Warren Communications News

Jim Richardson, Chief Engineer.

Dan Cates, News Director.

Patrice Gunter, Business Manager.

Robin Delaney, Marketing & Creative Services Director.

Rates: On request.

City of License: Mobile. **Station DMA:** Mobile-Pensacola. **Rank:** 63.

Circulation © 2001 Nielsen. Coverage based on Nielsen study.

Grand Total	Cable TV Households	Non-cable TV Households	Total TV Households
Estimated Station Totals*	470,060	160,730	630,790
Average Weekly Circulation (2001)	305,148	85,361	390,509
Average Daily Circulation (2001)			201,952
Station DMA Total	Cable TV Households	Non-cable TV Households	Total TV Households
Estimated Station Totals*	347,980	110,740	458,720
Average Weekly Circulation (2001)	255,792	72,968	328,760
Average Daily Circulation (2001)			174,851
Other DMA Total	Cable TV Households	Non-cable TV Households	Total TV Households
Estimated Station Totals*	122,080	49,990	172,070
Average Weekly Circulation (2001)	49,356	12,393	61,748
Average Daily Circulation (2001)			27,101

*Estimated station totals are sums of the Nielsen TV and Cable TV household estimates for each county in which the station registers viewing of more than 5% as per the Nielsen Survey Methods.

Alabama—Mobile

WMPV-TV Ch. 21

Network Service: TBN.

Licensee: Trinity Broadcasting Network Inc., 2442 Michelle Dr., Tustin, CA 92780.

Studio: 754 Saint Michael St., Mobile, AL 36602.

Phone: 334-433-2121. **Fax:** 334-633-2174.

E-mail: wmpv@xc.org

Technical Facilities: Channel No. 21 (512-518 MHz). Authorized power: 4335-kw max. visual, 433.5-kw max. aural. Antenna: 1428-ft. above av. terrain, 1401-ft. above ground, 1534-ft. above sea level.

Latitude 30° 35' 18"
Longitude 87° 33' 16"

Transmitter: Rte. 87, 0.9-mi. S of Rte. 10, Elsanor.

Digital Facilities: Channel No. 20 (506-512 MHz). Power: 500-kw max. visual. Antenna: 1883-ft. above av. terrain, 1923-ft. above ground.

Latitude 30° 37' 47"
Longitude 87° 38' 15"

FCC Digital File Number: BPCDT-19991101AHY (pending).

Note: Latitude and longitude coordinates shown are based on the North American Datum of 1927 (NAD 27) as currently required by the Mass Media Bureau of the FCC.

Satellite Earth Stations: AFC, 5-meter C-band; Microdyne, Scientific-Atlanta, 4.6-meter C-band.

Ownership: Trinity Broadcasting Network Inc. (Group Owner).

Began Operation: December 15, 1985. Sale to Sonlight Broadcasting Systems Inc. by Doyle Brunson approved by FCC July 27, 1989. Sale to All American TV Inc. by Sonlight approved by FCC May 16, 1997. Sale to present owner by All American TV Inc. approved by FCC May 8, 2000.

Represented (legal): Shaw Pittman.

Personnel:

Stuart J. Roth, Chief Executive Officer & General Counsel.

Stephen B. Box, Chief Financial Officer.

Wesley McClure, General Manager.

Rates: On request.

City of License: Mobile. **Station DMA:** Mobile-Pensacola. **Rank:** 63.



© 2002 Warren Communications News

Circulation © 2001 Nielsen. Coverage based on Nielsen study.

Grand Total	Cable TV Households	Non-cable TV Households	Total TV Households
Estimated Station Totals*	212,180	91,530	303,710
Average Weekly Circulation (2001)	17,272	7,787	25,059
Average Daily Circulation (2001)			7,254
Station DMA Total	Cable TV Households	Non-cable TV Households	Total TV Households
Estimated Station Totals*	210,580	91,530	302,110
Average Weekly Circulation (2001)	17,157	7,787	24,944
Average Daily Circulation (2001)			7,246
Other DMA Total	Cable TV Households	Non-cable TV Households	Total TV Households
Estimated Station Totals*	1,600	0	1,600
Average Weekly Circulation (2001)	115	0	115
Average Daily Circulation (2001)			8

*Estimated station totals are sums of the Nielsen TV and Cable TV household estimates for each county in which the station registers v-viewing of more than 5% as per the Nielsen Survey Methods.

Alabama—Mobile

WPMI Ch. 15

Network Service: NBC.

Licensee: Clear Channel Radio Licenses Inc., 200 Concord Plaza, Suite 600, San Antonio, TX 78265-9512.

Studio: 661 Azalea Rd., Mobile, AL 36609.

Mailing Address: Box 9038, Mobile, AL 36691-0038.

Phone: 334-602-1500. **Fax:** 334-602-1515.

E-mail: manager@wpmi.com

Web Site: http://www.wpmi.com

Technical Facilities: Channel No. 15 (476-482 MHz). Authorized power: 5000-kw max. & 1309-kw horizontal visual, 500-kw max. & 130.9-kw horizontal aural. Antenna: 1706-ft. above av. terrain, 1707-ft. above ground, 1849-ft. above sea level.

Latitude	30°	37'	35"
Longitude	87°	38'	50"

Transmitter: 5.6-mi. E of Loxley.

Digital Facilities: Channel No. 47 (668-674 MHz). Power: 1000-kw max. visual. Antenna: 1831-ft. above av. terrain, 1906-ft. above ground.

Latitude	30°	36'	40"
Longitude	86°	36'	27"

FCC Digital File Number: BMPCDT-20010213ABQ. Granted: June 4, 2001.

Note: Latitude and longitude coordinates shown are based on the North American Datum of 1927 (NAD 27) as currently required by the Mass Media Bureau of the FCC.

Satellite Earth Stations: Comtech, 5-meter C-band; Vertex, 4.5-meter Ku-band; M/A-Com, Pinzone, Scientific-Atlanta, United Satellite Systems receivers.

Ownership: Clear Channel Broadcasting Inc. (Group Owner).

Began Operation: March 12, 1982. Sale to present owner by MERC Communications Corp., et al., approved by FCC December 8, 1988. Previous sale by Roy L. Hess, et al., approved by FCC September 26, 1985 (*Television Digest*, Vol. 25:32).

Represented (sales): Millennium Sales & Marketing.

Personnel:

Sharon Moloney, General Manager.

Chris Kalifeh, General Sales Manager.

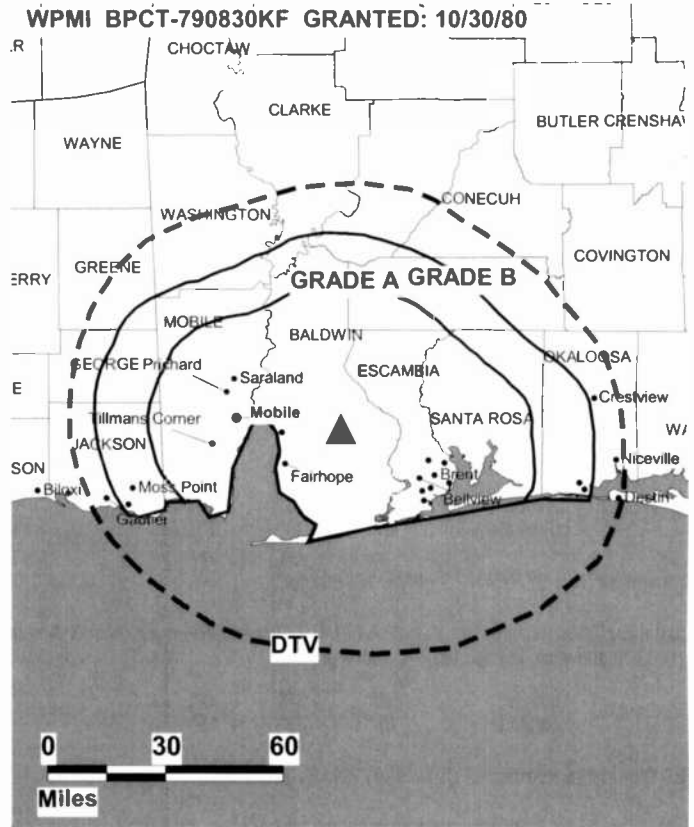
Bob Herron, National Sales Manager.

Denise Hays, Program Director.

Brian Coombs, Chief Engineer.

Joe Raia, News Director.

Jeff Solari, Marketing Director.



Pam Seals, Business Manager.

Highest 30 Sec. Rate: \$200.

City of License: Mobile. **Station DMA:** Mobile-Pensacola. **Rank:** 63.

Circulation © 2001 Nielsen. Coverage based on Nielsen study.

Grand Total	Cable TV Households	Non-cable TV Households	Total TV Households
Estimated Station Totals*	407,100	127,920	535,020
Average Weekly Circulation (2001)	238,313	60,952	299,265
Average Daily Circulation (2001)			138,708

Station DMA Total	Cable TV Households	Non-cable TV Households	Total TV Households
Estimated Station Totals*	347,980	110,740	458,720
Average Weekly Circulation (2001)	220,049	57,948	277,996
Average Daily Circulation (2001)			130,754

Other DMA Total	Cable TV Households	Non-cable TV Households	Total TV Households
Estimated Station Totals*	59,120	17,180	76,300
Average Weekly Circulation (2001)	18,264	3,005	21,269
Average Daily Circulation (2001)			7,955

*Estimated station totals are sums of the Nielsen TV and Cable TV household estimates for each county in which the station registers viewing of more than 5% as per the Nielsen Survey Methods.

Alabama—Selma-Montgomery

WAKA
Ch. 8

Network Service: CBS.

Licensee: Alabama Telecasters Inc., Box 230667, Montgomery, AL 36123.

Studio: 3020 Eastern Blvd., Montgomery, AL 36116.

Mailing Address: Box 230667, Montgomery, AL 36123.

Phone: 334-271-8888. **Fax:** 334-272-6444.

E-mail: mail@waka.com

Web Site: http://www.waka.com/

Technical Facilities: Channel No. 8 (180-186 MHz). Authorized power: 316-kw visual, 63.5-kw aural. Antenna: Circularly polarized, 1760-ft. above av. terrain, 1757-ft. above ground, 2000-ft. above sea level.

Latitude 32° 08' 58"
Longitude 86° 46' 48"

Transmitter: C.R. 12, 3-mi. W of Gordonsville.

Digital Facilities: Channel No. 55 (716-722 MHz). Power: 1000-kw max. visual. Antenna: 1578-ft. above av. terrain, 1581-ft. above ground, 1818-ft. above sea level.

Latitude 32° 08' 57"
Longitude 86° 46' 43"

FCC Digital File Number: BPCDT-19991013ABG. Granted: December 2, 1999.

Note: Latitude and longitude coordinates shown are based on the North American Datum of 1927 (NAD 27) as currently required by the Mass Media Bureau of the FCC.

Multichannel TV Sound: Stereo and separate audio program.

Satellite Earth Stations: Emcee, 4-meter C-band; RCA, 4-meter Ku-band; Scientific-Atlanta, 4-meter C-band; Scientific-Atlanta, 5-meter C-band; 2 Scientific-Atlanta, 7-meter C-band; Kavouras, M/A-Com, Scientific-Atlanta, Uniden, Vertex receivers.

News Services: AP, CBS Newspath, CNN Newsource.

Ownership: Bahakel Communications Ltd. (Group Owner).

Began Operation: March 17, 1960. Left air July 1968 following fire which destroyed studio, offices & transmitting equipment. Sale to Charles F. Grisham, et al., by William J. Brennan, William E. Bennis, et al., approved by FCC January 1971. Resumed operation November 1, 1973. Sale to present owner by Charles F. Grisham, et al., approved by FCC June 10, 1985.

Represented (sales): Continental Television Sales.

Represented (legal): Brooks, Pierce, McLendon, Humphrey & Leonard.

Personnel:

Cy N. Bahakel, President.

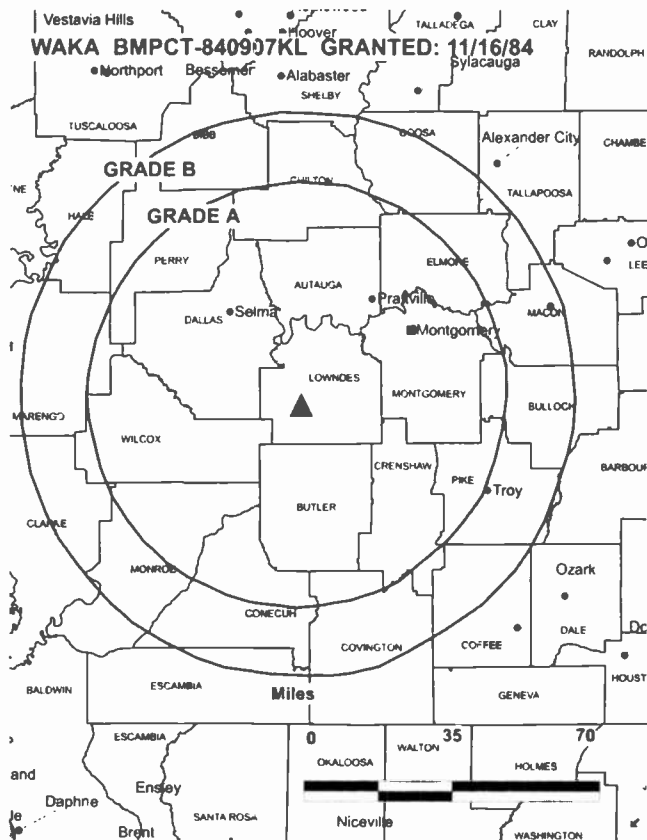
James Caruthers, General Manager.

Mark Smith, Station Manager & Program Director.

Steffanie Patterson, General Sales Manager.

Bob Hansen, Local Sales Manager.

Mark Pierce, News Director.



John Grasham, Promotion Manager.

Thomas Mayberry, Chief Engineer.

Rick Baker, Traffic Director.

Denise Blount, Business Manager.

Highest 30 Sec. Rate: \$850.

City of License: Selma. **Station DMA:** Montgomery. **Rank:** 114.

Circulation © 2001 Nielsen. Coverage based on Nielsen study.

Grand Total	Cable TV Households	Non-cable TV Households	Total TV Households
Estimated Station Totals*	185,190	112,310	297,500
Average Weekly Circulation (2001)	125,004	50,480	175,484
Average Daily Circulation (2001)			95,489

Station DMA Total	Cable TV Households	Non-cable TV Households	Total TV Households
Estimated Station Totals*	155,090	68,130	223,220
Average Weekly Circulation (2001)	116,561	42,538	159,098
Average Daily Circulation (2001)			88,327

Other DMA Total	Cable TV Households	Non-cable TV Households	Total TV Households
Estimated Station Totals*	30,100	44,180	74,280
Average Weekly Circulation (2001)	8,444	7,942	16,386
Average Daily Circulation (2001)			7,162

*Estimated station totals are sums of the Nielsen TV and Cable TV household estimates for each county in which the station registers viewing of more than 5% as per the Nielsen Survey Methods.

Alabama—Montgomery

WCOV-TV Ch. 20

Network Service: FOX.

Licensee: Woods Communications Corp., One WCOV Ave., Montgomery, AL 36111.

Studio: One WCOV Ave., Montgomery, AL 36111.

Phone: 334-409-2020. **Fax:** 334-409-2022.

E-mail: mail@wcov.com

Web Site: http://www.wcov.com

Technical Facilities: Channel No. 20 (506-512 MHz). Authorized power: 617-kw max. & 550-kw horizontal visual, 122-kw max. & 110-kw horizontal aural. Antenna: 740-ft. above av. terrain, 793-ft. above ground, 999-ft. above sea level.

Latitude 32° 20' 06"
Longitude 86° 17' 16"

Holds CP for change to 2667-kw max. visual, 2044-ft. above av. terrain, 1631-ft. above ground, 2162-ft. above sea level; lat. 31° 58' 32", long. 86° 09' 46", transmitter to 1.4-mi. W of Woodley Rd., Grady. BPCT-960726KH.

Transmitter: 1369 Adrian Lane, Montgomery.

Digital Facilities: Channel No. 16 (482-488 MHz). Power: 1000-kw max. visual. Antenna: 1699-ft. above av. terrain, 1631-ft. above ground, 2162-ft. above sea level.

Latitude 31° 58' 28"
Longitude 86° 09' 44"

Transmitter: Grady.

FCC Digital File Number: BPCDT-19991012ACM. Granted: February 1, 2001.

Note: Latitude and longitude coordinates shown are based on the North American Datum of 1927 (NAD 27) as currently required by the Mass Media Bureau of the FCC.

Multichannel TV Sound: Stereo only.

Satellite Earth Stations: 5-meter C-band; 5-meter Ku-band; AFC, 5-meter C-band.

Ownership: Woods Communications Corp. (Group Owner).

Began Operation: April 17, 1953. Sale to present owner by J. D. Gay, et al., approved by FCC September 26, 1985. Previous sale by Oscar P. Covington & associates approved by FCC October 2, 1964 (*Television Digest*, Vol. 4:28, 32, 41).

Represented (sales): Millennium Sales & Marketing.

Represented (legal): Kenkel & Associates.

Personnel:

Dennis Christine, General Manager.

Bob Robinson, Local Sales Manager.

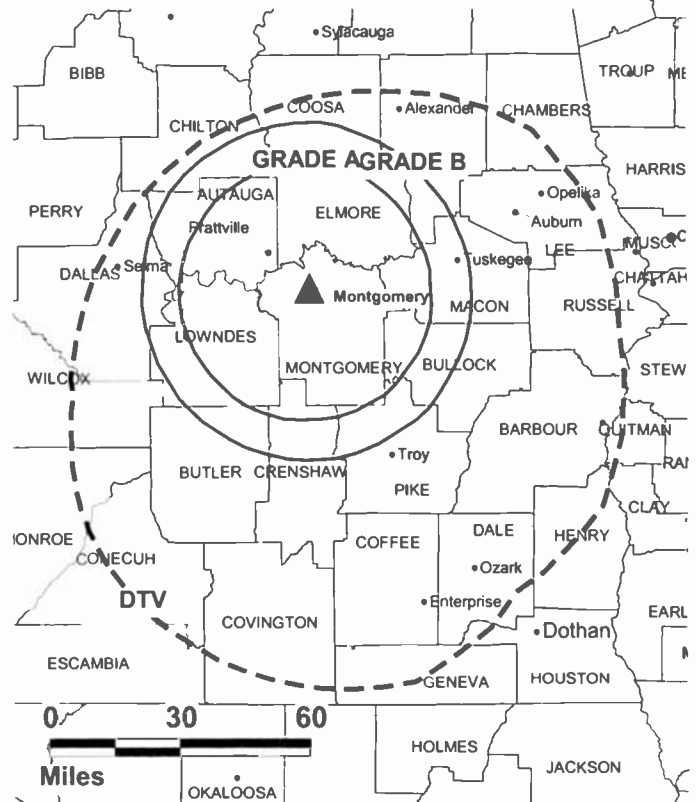
Glenn Rolston, National Sales Manager.

David Woods, Program Director.

Kim Creel, Promotion Director.

Amy Drone, Business Manager.

WCOV-TV BPCT-960726KH GRANTED: 11/5/1999



© 2002 Warren Communications News

Bobby Otwell, Production Manager.

Phil Witt, Chief Engineer.

Highest 30 Sec. Rate: \$800.

City of License: Montgomery. **Station DMA:** Montgomery. **Rank:** 114.

Circulation © 2001 Nielsen. Coverage based on Nielsen study.

Grand Total	Cable TV Households	Non-cable TV Households	Total TV Households
Estimated Station Totals*	151,610	101,750	253,360
Average Weekly Circulation (2001)	76,922	32,326	109,249
Average Daily Circulation (2001)			42,833
Station DMA Total	Cable TV Households	Non-cable TV Households	Total TV Households
Estimated Station Totals*	151,610	63,480	215,090
Average Weekly Circulation (2001)	76,922	26,934	103,856
Average Daily Circulation (2001)			41,915
Other DMA Total	Cable TV Households	Non-cable TV Households	Total TV Households
Estimated Station Totals*	0	38,270	38,270
Average Weekly Circulation (2001)	0	5,393	5,393
Average Daily Circulation (2001)			918

*Estimated station totals are sums of the Nielsen TV and Cable TV household estimates for each county in which the station registers viewing of more than 5% as per the Nielsen Survey Methods.

Alabama—Montgomery

WMCF-TV Ch. 45

Network Service: TBN.

Licensee: Trinity Broadcasting Network Inc., 2442 Michelle Dr., Tustin, CA 92780.

Studio: 300 Mendel Pkwy., Montgomery, AL 36117.

Phone: 334-272-0045. **Fax:** 334-277-6635.

Technical Facilities: Channel No. 45 (656-662 MHz). Authorized power: 700-kw max. visual, 70-kw aural. Antenna: 1030-ft. above av. terrain, 1040-ft. above ground, 1220-ft. above sea level.

Latitude 32° 24' 11"
Longitude 86° 11' 48"

Holds CP for change to 619.4-kw max. visual, 1011-ft. above av. terrain, 1038-ft. above ground, 1218-ft. above sea level. BPC-920923KG.

Transmitter: 1.5-mi. N of intersection of Burbank Dr. & U.S. Rte. 80.

Digital Facilities: Channel No. 46 (662-668 MHz). Power: 500-kw max. visual. Antenna: 1010-ft. above av. terrain, 1037-ft. above ground, 1217-ft. above sea level.

Latitude 32° 24' 13"
Longitude 86° 11' 47"

FCC Digital File Number: BPCDT-19991013ABR. Granted: January 11, 2001.

Note: Latitude and longitude coordinates shown are based on the North American Datum of 1927 (NAD 27) as currently required by the Mass Media Bureau of the FCC.

Satellite Earth Stations: 3 in operation, 3.8-meter C-band; M/A-Com receivers.

Ownership: Trinity Broadcasting Network Inc. (Group Owner).

Began Operation: November 25, 1985. Sale to Sonlight Broadcasting Systems Inc. approved by FCC August 14, 1990. Sale to All American TV Inc. by Sonlight approved by FCC May 16, 1997. Sale to present owner by All American TV Inc. approved by FCC May 8, 2000.

Represented (legal): Shaw Pittman.

Represented (engineering): Peter V. Gureckis & Associates.

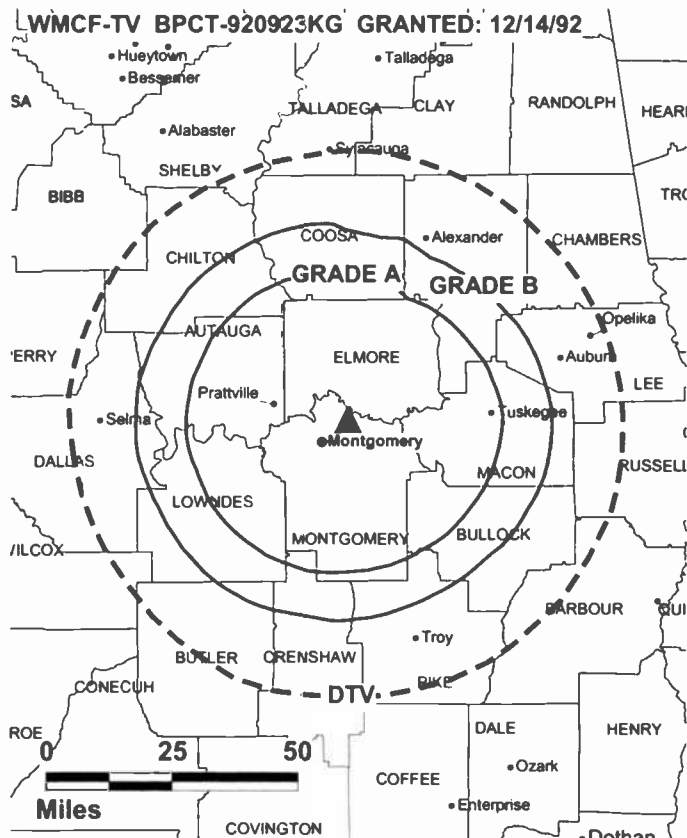
Personnel:

T. J. Malievsky, Chief Executive Officer.

Joann Gustin, Chief Financial Officer.

Aaron Motley, General Manager.

Ed Cole, Chief Engineer.



© 2002 Warren Communications News

Highest 30 Sec. Rate: \$30.

City of License: Montgomery. **Station DMA:** Montgomery. **Rank:** 114.

Circulation © 2001 Nielsen. Coverage based on Nielsen study.

Grand Total	Cable TV Households	Non-cable TV Households	Total TV Households
Estimated Station Totals*	115,320	16,240	131,560
Average Weekly Circulation (2001)	12,166	1,795	13,961
Average Daily Circulation (2001)			4,479

Station DMA Total	Cable TV Households	Non-cable TV Households	Total TV Households
Estimated Station Totals*	115,320	16,240	131,560
Average Weekly Circulation (2001)	12,166	1,795	13,961
Average Daily Circulation (2001)			4,479

*Estimated station totals are sums of the Nielsen TV and Cable TV household estimates for each county in which the station registers viewing of more than 5% as per the Nielsen Survey Methods.

Alabama—Montgomery-Selma

WNCF
Ch. 32

Network Service: ABC.

Licensee: Channel 32 Montgomery LLC, 3251 Harrison Rd., Montgomery, AL 36109.

Studio: 3251 Harrison Rd., Montgomery, AL 36109.

Phone: 334-270-3200. **Fax:** 334-271-2972.

Web Site: <http://www.abc32.com>

Technical Facilities: Channel No. 32 (578-584 MHz). Authorized power: 4750-kw max. visual, 457-kw max. aural. Antenna: 1799-ft. above av. terrain, 1771-ft. above ground, 2049-ft. above sea level.

Latitude 32° 08' 30"
Longitude 86° 44' 43"

Requests CP for change to 1799-kw max. visual, 846-ft. above av. terrain, 745-ft. above ground, 1030-ft. above sea level, lat. 32° 22' 04", long. 86° 15' 42", transmitter to 3251 Harrison Rd. BPCT-990729KH.

Transmitter: 323 Hulet's Rd., Hayneville, AL 36040.

Digital Facilities: Channel No. 51 (692-698 MHz). Power: 58-kw max. visual. Antenna: 807-ft. above av. terrain, 705-ft. above ground, 991-ft. above sea level.

Latitude 32° 22' 04"
Longitude 86° 15' 42"

FCC Digital File Number: BPCDT-19991004ABQ. Granted: May 2, 2001.

Note: Latitude and longitude coordinates shown are based on the North American Datum of 1927 (NAD 27) as currently required by the Mass Media Bureau of the FCC.

Satellite Earth Stations: Andrew, 4.5-meter C-band; Andrew, 7.3-meter C-band; AvanteK receivers.

News Services: AP, CNN Newsource.

Ownership: Broadcast Media Group LLC.

Began Operation: March 24, 1962. Left air February 15, 1963. Resumed operation March 12, 1964. Transfer of control from John Kendrick, et al., of Broadcast Media Group LLC to Duff, Ackerman & Goodrich LP approved by FCC March 30, 2000. Sale to Broadcast Media Group LLC by Media General Inc. approved by FCC April 13, 1999. Park Acquisition Inc., which had bought the station from Soundview Television, sold it to Media General Inc. November 22, 1996 (*Television Digest*, Vol. 36:31). Transfer of control to Soundview Television approved by FCC February 27, 1995. Previous sale to Frey Communications approved by FCC May 10, 1988. Sale to Terrapin Communications Corp. by Bahakel Communications Ltd. approved by FCC June 10, 1985. Sale to Bahakel by receiver Robert J. Thomas for First Alabama Corp. approved by FCC January 31, 1964.

Represented (sales): Petry Television.

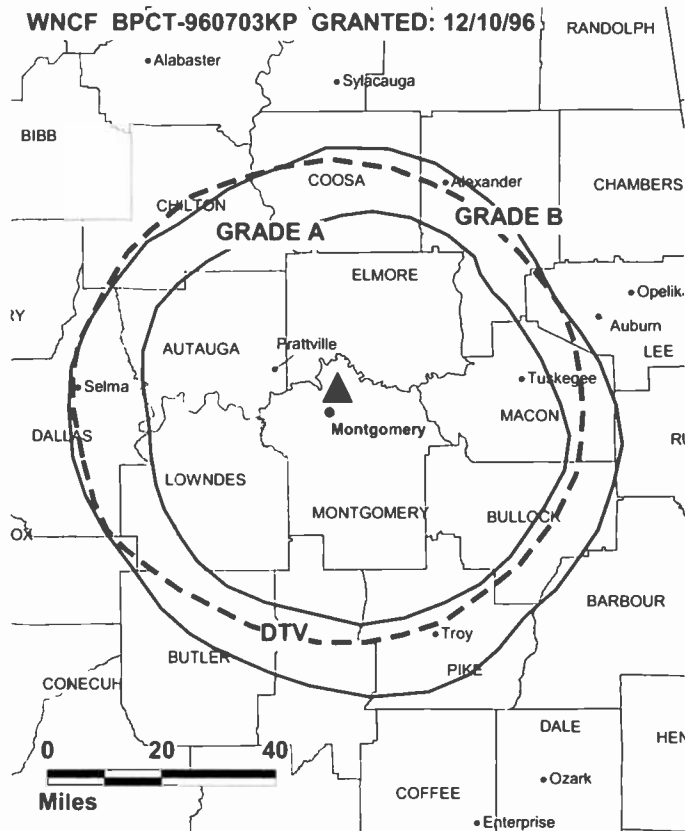
Represented (legal): Wiley Rein & Fielding.

Personnel:

John Rogers, Vice President & General Manager.

George Singleton, Station Manager & News Director.

Terry Barber, General Sales Manager.



Lois Crenshaw, Program Administrator.

Mike Carroll, Chief Engineer.

Dale Spigner, Business Manager.

Highest 30 Sec. Rate: \$2000.

City of License: Montgomery. **Station DMA:** Montgomery. **Rank:** 114.

Circulation © 2001 Nielsen. Coverage based on Nielsen study.

Grand Total	Cable TV Households	Non-cable TV Households	Total TV Households
Estimated Station Totals*	169,560	93,830	263,390
Average Weekly Circulation (2001)	93,526	28,600	122,126
Average Daily Circulation (2001)			51,454
Station DMA Total	Cable TV Households	Non-cable TV Households	Total TV Households
Estimated Station Totals*	155,090	68,130	223,220
Average Weekly Circulation (2001)	90,857	27,118	117,975
Average Daily Circulation (2001)			50,131
Other DMA Total	Cable TV Households	Non-cable TV Households	Total TV Households
Estimated Station Totals*	14,470	25,700	40,170
Average Weekly Circulation (2001)	2,669	1,483	4,151
Average Daily Circulation (2001)			1,323

* Estimated station totals are sums of the Nielsen TV and Cable TV household estimates for each county in which the station registers viewing of more than 5% as per the Nielsen Survey Methods

Alabama—Montgomery

WSFA
Ch. 12

Network Service: NBC.

Licensee: Cosmos Broadcasting Corp., Box 251200, Montgomery, AL 36125-1200.

Studio: 12 E. Delano Ave., Montgomery, AL 36105.

Mailing Address: Box 251200, Montgomery, AL 36125-1200.

Phone: 334-288-1212. **Fax:** 334-613-8302.

E-mail: wsfa@wsfa.com

Web Site: http://www.wsfa.com

Technical Facilities: Channel No. 12 (204-210 MHz). Authorized power: 316-kw visual, 63.02-kw aural. Antenna: 2000-ft. above av. terrain, 1935-ft. above ground, 2467-ft. above sea level.

Latitude 31° 58' 32"
Longitude 86° 09' 46"

Transmitter: Collier Rd., Grady; 29-mi. SSE of Montgomery.

Digital Facilities: Channel No. 57 (728-734 MHz). Power: 1000-kw max. visual. Antenna: 1919-ft. above av. terrain, 1811-ft. above ground, 2291-ft. above sea level.

Latitude 31° 58' 28"
Longitude 86° 09' 44"

FCC Digital File Number: BPCDT-19991101ACH. Granted: June 7, 2000.

Note: Latitude and longitude coordinates shown are based on the North American Datum of 1927 (NAD 27) as currently required by the Mass Media Bureau of the FCC.

Multichannel TV Sound: Stereo only.

Satellite Earth Stations: Transmit/receive Harris, Ku-band; Scientific-Atlanta, 7-meter; Scientific-Atlanta receivers.

News Services: AP, NBC News Channel.

Ownership: Cosmos Broadcasting Corp. (Group Owner).

Began Operation: December 25, 1954. Sale to present owner by WKY Television System Inc. approved by FCC September 2, 1959 (*Television Digest*, Vol. 15:30, 36). Sale to WKY-TV System by Judge David E. Dunn-H. S. Durden-R. F. Hudson group--latter publisher of *Montgomery Advertiser and Journal*--approved by FCC February 16, 1955 (Vol. 10:38; 11:8).

Represented (sales): Harrington, Righter & Parsons Inc.

Represented (legal): Dow, Lohnes & Albertson PLLC.

Personnel:

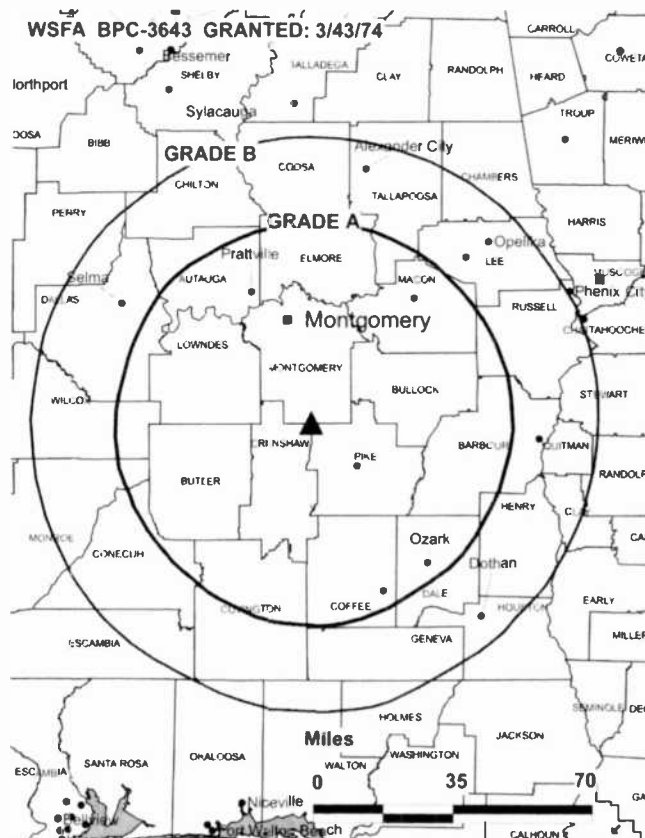
Hoyt Andres, Vice President & General Manager.

Mark Wilder, Operations & Promotion Manager.

James Belton, General Sales Manager.

Lewis Fryer, Local Sales Manager.

Ken Thayer, Chief Engineer.



© 2002 Warren Communications News

Michael O'Neil, News Director.

Stephen Watkins, Business Manager.

Roger Thomas, Production Manager.

Rates: On request.

City of License: Montgomery. **Station DMA:** Montgomery. **Rank:** 114.

Circulation © 2001 Nielsen. Coverage based on Nielsen study.

Grand Total	Cable TV Households	Non-cable TV Households	Total TV Households
Estimated Station Totals*	286,380	142,580	428,960
Average Weekly Circulation (2001)	196,864	65,119	261,983
Average Daily Circulation (2001)			152,638
Station DMA Total	Cable TV Households	Non-cable TV Households	Total TV Households
Estimated Station Totals*	155,090	63,480	218,570
Average Weekly Circulation (2001)	125,721	47,103	172,824
Average Daily Circulation (2001)			111,215
Other DMA Total	Cable TV Households	Non-cable TV Households	Total TV Households
Estimated Station Totals*	131,290	79,100	210,390
Average Weekly Circulation (2001)	71,143	18,016	89,158
Average Daily Circulation (2001)			41,422

*Estimated station totals are sums of the Nielsen TV and Cable TV household estimates for each county in which the station registers viewing of more than 5% as per the Nielsen Survey Methods.

Alabama—Opelika-Auburn

WSWS
Ch. 66

Network Service: UPN.

Licensee: Pappas Telecasting Companies, 500 S. Chinowth Rd., Visalia, CA 93277.

Studio: 1800 Pepperell Pkwy., Opelika, AL 36801.

Phone: 334-749-5766. **Fax:** 334-749-5768.

E-mail: wdix@wsws-tv66.com

Web Site: <http://www.wsws-tv66.com>

Technical Facilities: Channel No. 66 (782-788 MHz). Authorized power: 794.3-kw max. & 708-kw horizontal visual, 79.43-kw max. & 70.8-kw horizontal aural. Antenna: 690-ft. above av. terrain, 402-ft. above ground, 1338-ft. above sea level.

Latitude 32° 38' 33"
Longitude 85° 14' 13"

Requests CP for change 5000-kw max. visual, 1453-ft. above av. terrain, 1366-ft. above ground, 1866-ft. above sea level, lat. 32° 19' 25", long. 84° 46' 46", transmitter to Lafayette Rd., 1.2-mi. N of Cusseta. BPCT-960626KH.

Transmitter: 7.5-mi. E of Opelika.

Digital Facilities: Channel No. 31 (572-578 MHz). Power: 126-kw max. visual. Antenna: 1371-ft. above av. terrain, 1286-ft. above ground.

Latitude 32° 19' 25"
Longitude 84° 46' 46"

FCC Digital File Number: BPCDT-19991101AGV (pending).

Note: Latitude and longitude coordinates shown are based on the North American Datum of 1927 (NAD 27) as currently required by the Mass Media Bureau of the FCC.

Ownership: Pappas Telecasting Companies (Group Owner).

Began Operation: May 16, 1982. Sale to present owner by RCH Broadcasting approved by FCC November 27, 1995. Sale to RCH Broadcasting by Christian Television Network approved by FCC August 8, 1995. Sale to Christian Television Network by Richard C. Hilton, et al., approved by FCC July 30, 1984.

Represented (legal): Bryan Cave LLP.

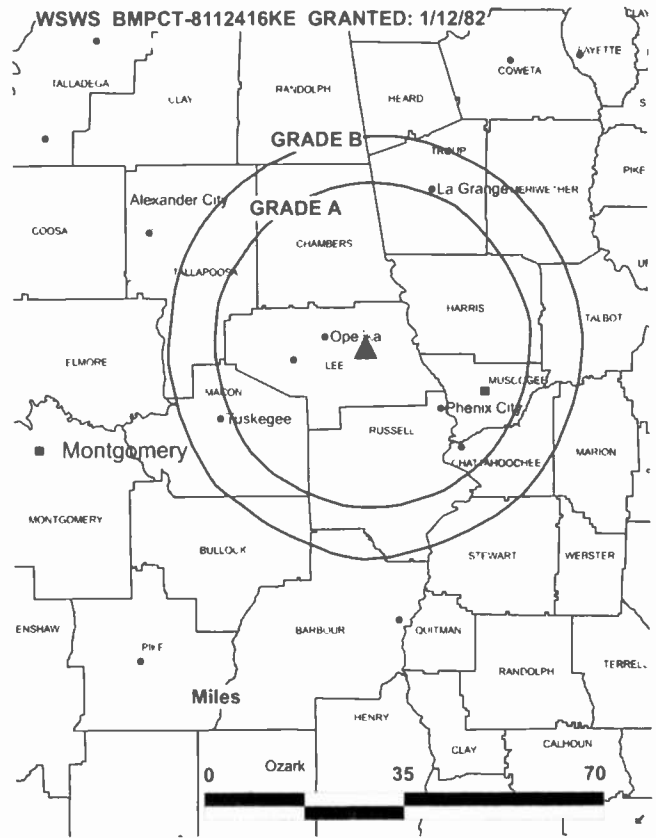
Represented (engineering): Kessler & Gehman Associates Inc.

Personnel:

Walter Dix, General Manager.

Shae Gray, Program Director.

Robert Hill, Production Manager.



Highest 30 Sec. Rate: \$150.

City of License: Opelika. **Station DMA:** Columbus, GA. **Rank:** 126.

Circulation © 2001 Nielsen. Coverage based on Nielsen study.

Grand Total	Cable		Total
	TV Households	Non-cable TV Households	
Estimated Station Totals*	126,980	33,740	160,720
Average Weekly Circulation (2001)	33,019	5,056	38,075
Average Daily Circulation (2001)			10,326
Station DMA Total	Cable		Total
	TV Households	Non-cable TV Households	
Estimated Station Totals*	126,980	33,740	160,720
Average Weekly Circulation (2001)	33,019	5,056	38,075
Average Daily Circulation (2001)			10,326

*Estimated station totals are sums of the Nielsen TV and Cable TV household estimates for each county in which the station registers viewing of more than 5% as per the Nielsen Survey Methods

Alabama—Ozark

WDFX-TV Ch. 34

Network Service: FOX.

Licensee: Waitt License Co. of Alabama LLC, 13906 Gold Circle, Suite 201, Omaha, NE 68144.

Studio: 2221 Ross Clark Circle, Dothan, AL 36301.

Phone: 334-794-3434. **Fax:** 334-794-0034.

Technical Facilities: Channel No. 34 (590-596 MHz). Authorized power: 1120-kw max. visual. Antenna: 466-ft. above av. terrain, 459-ft. above ground, 719-ft. above sea level.

Latitude 31° 12' 30"
Longitude 86° 36' 51"

Holds CP for change to 1200-kw max. visual, 787-ft. above av. terrain, 761-ft. above ground, 1017-ft. above sea level; lat. 31° 12' 29", long. 85° 36' 51". BPCCT-960726KG.

Transmitter: N side of State Hwy. 103, 0.4-mi. E of Wicksburg.

Digital Facilities: Channel No. 33 (584-590 MHz). Power: 1000-kw max. visual. Antenna: 558-ft. above av. terrain, 564-ft. above ground, 820-ft. above sea level.

Latitude 31° 12' 29"
Longitude 85° 36' 51"

FCC Digital File Number: BPCDT-19991018AAK. Granted: June 11, 2001.

Note: Latitude and longitude coordinates shown are based on the North American Datum of 1927 (NAD 27) as currently required by the Mass Media Bureau of the FCC.

Ownership: Waitt Broadcasting Inc. (Group Owner).

Began Operation: February 22, 1991. Sale to present owner by Woods Communications Corp. approved by FCC May 28, 1999 (*Television Digest*, Vol. 39:1). Sale to Woods Communications Corp. by Judah Broadcasting Systems approved by FCC April 19, 1995.

Represented (sales): Millennium Sales & Marketing.

Represented (legal): Kenkel & Associates.

Represented (engineering): Lohnes & Culver.

Personnel:

Renee Rutledge, General Manager.

Meshell Carroll, General Sales Manager.

Mike Hidalgo, Chief Engineer.

Sherri Davis, Promotion Director.

Rates: On request.



© 2002 Warren Communications News

City of License: Ozark. **Station DMA:** Dothan. **Rank:** 172.

Circulation © 2001 Nielsen. Coverage based on Nielsen study.

Grand Total	Cable TV Households	Non-cable TV Households	Total TV Households
Estimated Station Totals*	66,490	52,260	118,750
Average Weekly Circulation (2001)	31,171	7,431	38,602
Average Daily Circulation (2001)			14,183
Station DMA Total	Cable TV Households	Non-cable TV Households	Total TV Households
Estimated Station Totals*	60,470	28,050	88,520
Average Weekly Circulation (2001)	30,870	5,783	36,653
Average Daily Circulation (2001)			13,587
Other DMA Total	Cable TV Households	Non-cable TV Households	Total TV Households
Estimated Station Totals*	6,020	24,210	30,230
Average Weekly Circulation (2001)	301	1,648	1,949
Average Daily Circulation (2001)			596

*Estimated station totals are sums of the Nielsen TV and Cable TV household estimates for each county in which the station registers viewing of more than 5% as per the Nielsen Survey Methods.

Alabama—Troy

WRJM-TV Ch. 67

Network Service: UPN.

Grantee: Josie Park Broadcasting Inc., 1014 S. Brundidge St., Troy, AL 36081.

Studio: 1014 S. Brundidge St., Troy, AL 36081.

Phone: 334-670-6766. **Fax:** 334-670-6717.

E-mail: wrjm67bj@troycable.net

Web Site: <http://www.wrjm.com>

Technical Facilities: Channel No. 67 (788-794 MHz). Authorized power: 2822-kw max. visual. Antenna: 1066-ft. above av. terrain, 922-ft. above ground, 1490-ft. above sea level.

Latitude	32°	03'	37.00"
Longitude	85°	57'	02.00"

Transmitter: County Rd. 37, 1-mi. S of Old Union Church.

Digital Facilities: Channel No. 48 (674-680 MHz). Power: 50-kw max. visual. Antenna: 1130-ft. above av. terrain, 977-ft. above ground, 1544-ft. above sea level.

Latitude	32°	03'	36.54"
Longitude	85°	57'	01.83"

FCC Digital File Number: BPCDT-19991101AKR. Granted: February 7, 2001.

Note: Latitude and longitude coordinates shown are based on the North American Datum of 1927 (NAD 27) as currently required by the Mass Media Bureau of the FCC.

Ownership: Josie Park Broadcasting Inc.

Began Operation: November 24, 2000.

Represented (legal): Borsari & Kump PC.

Represented (engineering): Lohnes & Culver.

Personnel:

Tim Strickland, General Manager.

Buddy Johnson, General Sales Manager

Sonny Strassburger, Local Sales Manager.

Dan Mizell, Chief Engineer.

Don Hess, Program Director.

Walter Lunsford, Business Manager.

Highest 30 Sec. Rate: \$250.

City of License: Troy. **Station DMA:** Montgomery. **Rank:** 114.

Circulation © 2001 Nielsen. Coverage based on Nielsen study.

Grand Total	Cable TV Households	Non-cable TV Households	Total TV Households
Estimated Station Totals*	10,760	2,380	13,140
Average Weekly Circulation (2001)	726	174	900
Average Daily Circulation (2001)			173
Station DMA Total	Cable TV Households	Non-cable TV Households	Total TV Households
Estimated Station Totals*	10,760	2,380	13,140
Average Weekly Circulation (2001)	726	174	900
Average Daily Circulation (2001)			173

*Estimated station totals are sums of the Nielsen TV and Cable TV household estimates for each county in which the station registers viewing of more than 5% as per the Nielsen Survey Methods.

Alabama—Tuscaloosa

WCFT-TV Ch. 33

Network Service: ABC.

Licensee: Allbritton Communications Co., 800 17th St. NW, Suite 301, Washington, DC 20006.

Studio: 800 Concourse Pkwy., Suite 200, Hoover, AL 35244.

Phone: 205-403-3340. **Fax:** 205-556-4814.

Web Site: <http://www.abc3340.com>

Technical Facilities: Channel No. 33 (584-590 MHz). Authorized power: 4355-kw max. visual. Antenna: 2172-ft. above av. terrain, 1964-ft. above ground, 2604-ft. above sea level.

Latitude 33° 28' 48"
Longitude 87° 25' 50"

Transmitter: 3.9-mi. E of State Rte. 69 & Wint Dunn Rd., 20.5-mi. NNE of Tuscaloosa.

Digital Facilities: Channel No. 34 (590-596 MHz). Power: 685-kw max. visual. Antenna: 2103-ft. above av. terrain, 1903-ft. above ground, 2543-ft. above sea level.

Latitude 33° 28' 48"
Longitude 87° 25' 50"

FCC Digital File Number: BPCDT-19991026ACL. Granted: July 9, 2001.

Note: Latitude and longitude coordinates shown are based on the North American Datum of 1927 (NAD 27) as currently required by the Mass Media Bureau of the FCC.

Satellite Earth Stations: Andrew, C-band; Comtech, Ku-band; Vertex, Ku-band.

SNG Mobile Dish: Harris, Ku-band.

News Service: AP.

Ownership: Allbritton Communications Co. (Group Owner).

Began Operation: October 29, 1965. Transfer of stock to W. S. Smylie Jr., S. A. Rosenbaum, Marvin Reuben, et al., approved by FCC August 23, 1967. Sale to Beam Broadcasting Ltd. approved by FCC July 27, 1983. Sale to Federal Broadcasting approved by FCC February 20, 1991. Sale to present owner approved by FCC February 28, 1996.

Represented (sales): Katz Continental Television.

Represented (legal): Hogan & Hartson LLP.

Personnel:

Phillip Cox, Vice President, Station Operations.

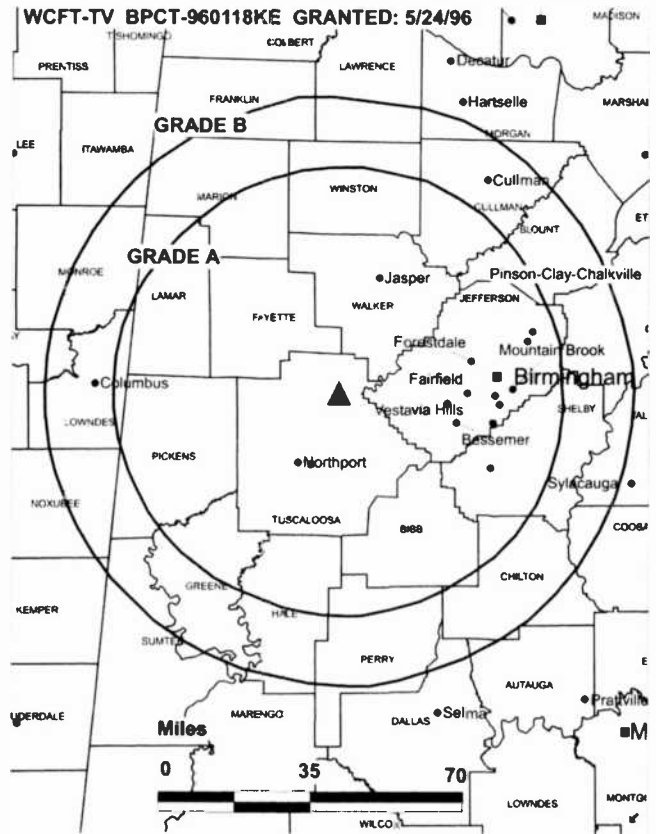
Roy Clem, General Manager.

Gary Watkins, Chief Engineer.

Garry Kelly, News Director.

Vicki Hurn, Program Director.

Shirley Harden, Promotion Director.



© 2002 Warren Communications News

Betty Johnson, Business Manager.

Highest 30 Sec. Rate: \$400.

City of License: Tuscaloosa. Station DMA: Birmingham. Rank: 39.

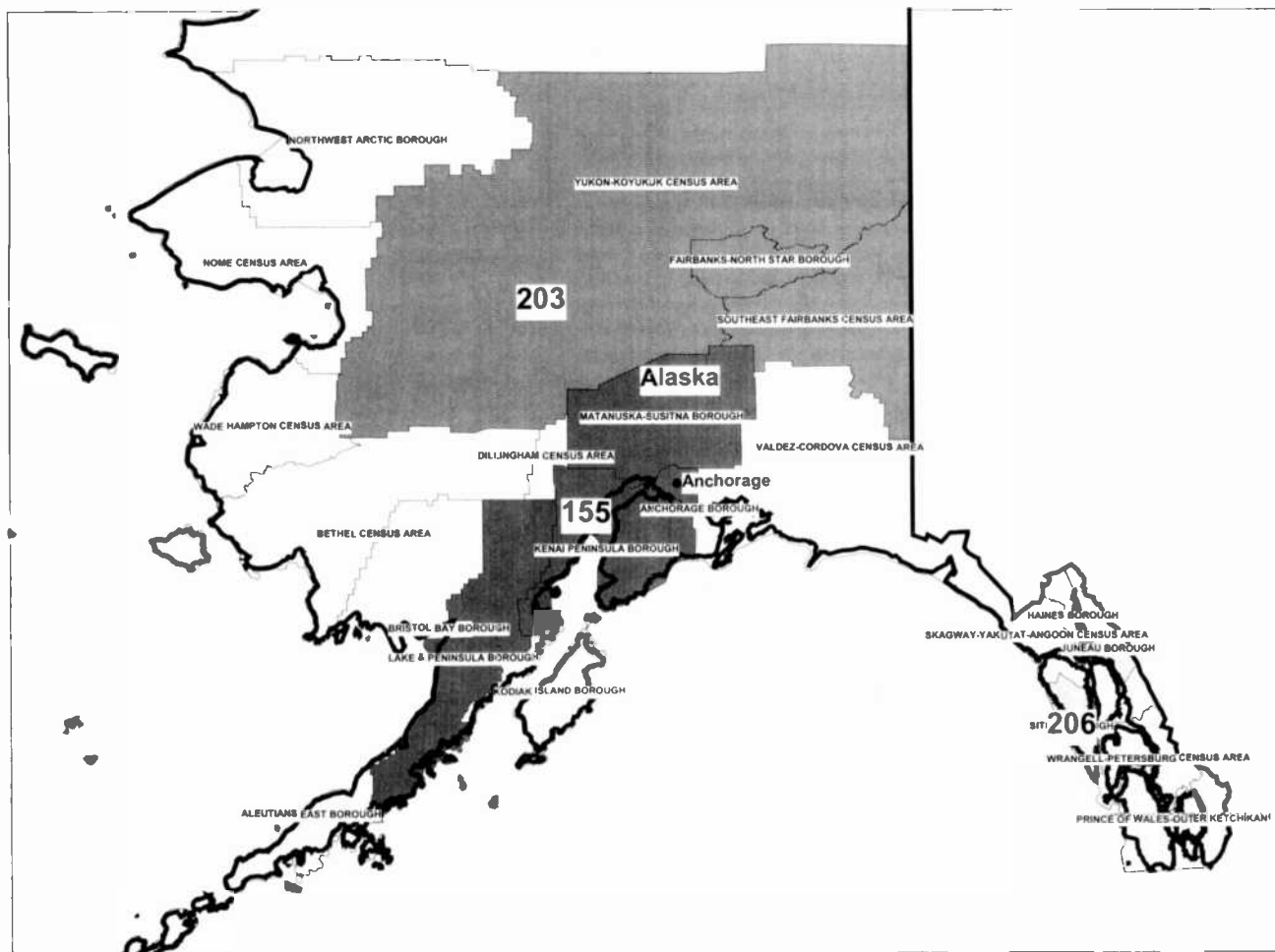
Circulation © 2001 Nielsen. Coverage based on Nielsen study.

Grand Total	Cable TV Households	Non-cable TV Households	Total TV Households
Estimated Station Totals*	399,820	194,260	594,080
Average Weekly Circulation (2001)	218,464	73,243	291,707
Average Daily Circulation (2001)			143,915

Station DMA Total	Cable TV Households	Non-cable TV Households	Total TV Households
Estimated Station Totals*	371,400	167,660	539,060
Average Weekly Circulation (2001)	202,086	68,500	270,585
Average Daily Circulation (2001)			135,233

Other DMA Total	Cable TV Households	Non-cable TV Households	Total TV Households
Estimated Station Totals*	28,420	26,600	55,020
Average Weekly Circulation (2001)	16,378	4,743	21,121
Average Daily Circulation (2001)			8,682

*Estimated station totals are sums of the Nielsen TV and Cable TV household estimates for each county in which the station registers viewing of more than 5% as per the Nielsen Survey Methods.



© 2002 Warren Communications News

MARKET

NIELSEN DMA TV HOUSEHOLDS

RANK

MARKET AREA COMMERCIAL STATIONS

Anchorage, AK	131,920	155
Fairbanks, AK	30,230	203
Juneau, AK	23,990	206

KDMD (33), KIMO (13), KTBY (4), KTUU-TV (2), KTVA (11), KYES (5)
 KATN (2), KFXF (7), KJNP-TV (4), KTVF (11)
 KJUD (8)



They're setting the rules for the Internet.
We're watching.

Washington Internet Daily covers and uncovers the Internet regulation process as it's happening, wherever it happens - on Capitol Hill, at the Justice Department or in the courts at the SEC, the Federal Communications Commission or the Federal Trade Commission.

Everywhere Every day **Washington Internet Daily**

For more information or a FREE 2 month trial subscription, contact our sales department at 1-800-777-4474 or info@warrennews.com

**Get It First
Get It Right**

www.warren-news.com

Alaska Analog Station Totals as of December 1, 2001

	VHF	UHF	TOTAL
Commercial Television	12	1	13
Educational Television	4	0	4
	16	1	17

Alaska—Anchorage

KDMD Ch. 33

Network Service: HSN.

Licensee: Green TV Corp., Box 255, Evergreen, CO 80439.

Studio: 1310 E. 66th Ave., Anchorage, AK 99518-1915.

Phone: 907-562-5363. **Fax:** 907-344-7817.

E-mail: kdmd@customcpu.com

Web Site: <http://www.atcontactcom.com>

Technical Facilities: Channel No. 33 (584-590 MHz). Authorized power: 56.42-kw max. visual. Antenna: 322-ft. above av. terrain, 59-ft. above ground, 1155-ft. above sea level.

Latitude	61°	09'	53"
Longitude	149°	41'	05"

Transmitter: NE 1/2 of section 6, Twp. 12 N, range 2 W, Anchorage.

Digital Facilities: Channel No. 32 (578-584 MHz). Power: 50-kw max. visual. Antenna: 128-ft. above av. terrain, 262-ft. above ground.

Latitude	61°	11'	33"
Longitude	149°	54'	01"

FCC Digital File Number: BPCDT-19991029AHM. Granted: April 9, 2001.

Note: Latitude and longitude coordinates shown are based on the North American Datum of 1927 (NAD 27) as currently required by the Mass Media Bureau of the FCC.

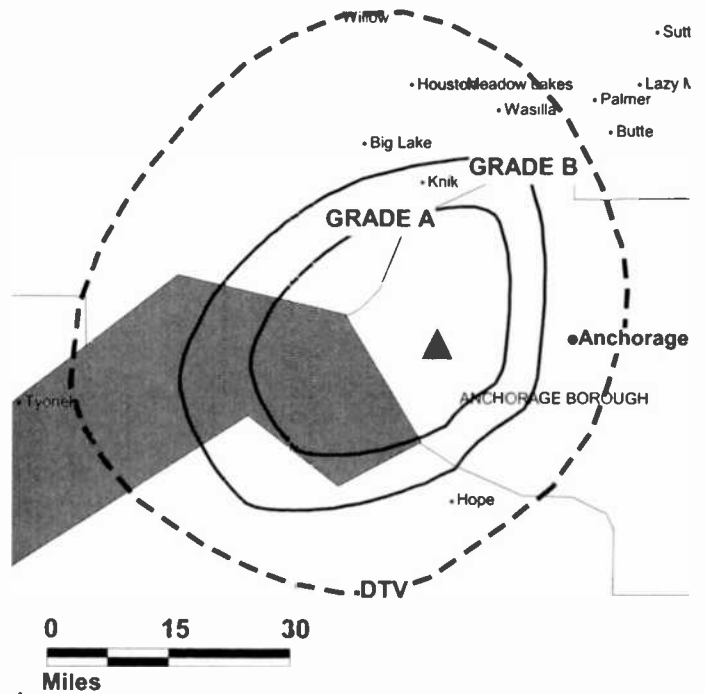
Satellite Earth Stations: Beta, 2.5-meter C-band; Paraclipse, 3-meter C-band; Echostar receivers.

Ownership: Green TV Corp. (Group Owner).

Began Operation: October 1, 1989.

Represented (legal): Cole, Raywid & Braverman LLP.

KDMD BPCT-20000321AAN GRANTED: 6/12/00



© 2002 Warren Communications News

Personnel:

Cheri Howland, General Manager.

David Filley, Chief Engineer.

Highest 30 Sec. Rate: \$10.

City of License: Anchorage. **Station DMA:** Anchorage. **Rank:** 155.

Nielsen Data: Not available.

Alaska—Anchorage

KIMO

Ch. 13

(Operates satellite KATN, Fairbanks, AK)

Network Service: ABC.

Licensee: Smith Television License Holdings Inc., 720 2nd Ave. S, St. Petersburg, FL 33701.

Studio: 2700 E. Tudor Rd., Anchorage, AK 99507.

Phone: 907-561-1313. **Fax:** 907-561-1377.

E-mail: newslink@anc.ak.net

Web Site: <http://www.aksuperstation.com>

Technical Facilities: Channel No. 13 (210-216 MHz). Authorized power: 316-kw visual. Antenna: 781-ft. above av. terrain, 774-ft. above ground, 889-ft. above sea level.

Latitude 61° 25' 22"
Longitude 149° 52' 20"

Transmitter: Mile 2.2, Point Mackenzie Rd., Matanuska-Susitna.

Digital Facilities: Channel No. 30 (566-572 MHz). Power: 108-kw max. visual. Antenna: 509-ft. above av. terrain, 492-ft. above ground.

Latitude 61° 25' 22"
Longitude 149° 52' 20"

FCC Digital File Number: BPCDT-19991029ABP (pending).

Note: Latitude and longitude coordinates shown are based on the North American Datum of 1927 (NAD 27) as currently required by the Mass Media Bureau of the FCC.

News Services: ABC NewsOne, AP, CNN Newsource.

Ownership: Smith Television of New York Inc. (Group Owner).

Began Operation: October 31, 1967. Transfer of 80% of Sourdough Broadcasters Inc. from Harpel estate to Alaska-Hawaii Radio approved by FCC December 3, 1969, but sale was not consummated. Left air May 21, 1970. Resumed operation September 6, 1970. Sale to Alaska 13 Corp. approved by FCC May 28, 1971. Involuntary transfer of control to Cookerly Communications, Trustee approved by FCC March 22, 1993. Sale to Desert Communications V Inc. approved by FCC March 27, 1995, but not consummated. Sale to present owner approved by FCC October 30, 1995.

Represented (sales): Continental Television Sales.

Represented (legal): Kaye, Scholer, Fierman, Hays & Handler LLP.

Personnel:

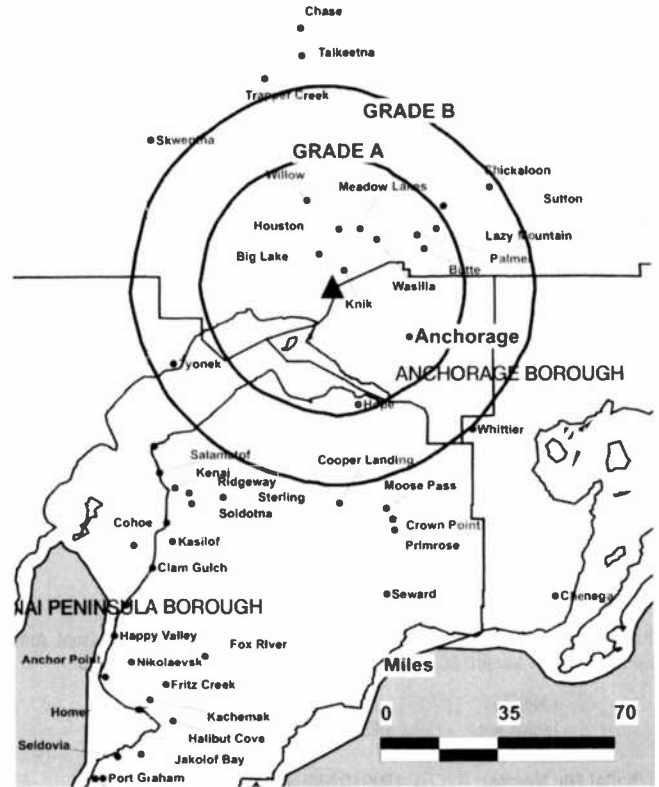
Sean M. Bradley, General Manager.

David Geesin, Station Manager.

Ty Hardt, News Director.

Terri Bradley, Programming Director.

KIMO BPCT-950714KF GRANTED: 2/27/96



© 2002 Warren Communications News

Linda Morris, Business Manager.

George Heacock, Chief Engineer.

Highest 30 Sec. Rate: \$600.

City of License: Anchorage. **Station DMA:** Anchorage. **Rank:** 155.

Circulation © 2001 Nielsen. Coverage based on Nielsen study.

Grand Total	Cable TV Households	Non-cable TV Households	Total TV Households
Estimated Station Totals*	81,660	49,140	130,800
Average Weekly Circulation (2001)	52,878	27,404	80,282
Average Daily Circulation (2001)			33,207
Station DMA Total	Cable TV Households	Non-cable TV Households	Total TV Households
Estimated Station Totals*	81,660	49,140	130,800
Average Weekly Circulation (2001)	52,878	27,404	80,282
Average Daily Circulation (2001)			33,207

*Estimated station totals are sums of the Nielsen TV and Cable TV household estimates for each county in which the station registers viewing of more than 5% as per the Nielsen Survey Methods.

Alaska—Anchorage

KTBY Ch. 4

Network Service: FOX.

Licensee: GOCOM of Anchorage License Sub LLC, 7621 Little Ave., Suite 506, Charlotte, NC 28226.

Studio: 440 E. Benson Blvd., Anchorage, AK 99503.

Phone: 907-274-0404. **Fax:** 907-264-5180.

Web Site: <http://www.fox4ktby.com>

Technical Facilities: Channel No. 4 (66-72 MHz). Authorized power: 42.5-kw visual, 8.5-kw aural. Antenna: Circularly polarized, 180-ft. above av. terrain, 263-ft. above ground, 359-ft. above sea level.

Latitude 61° 13' 11"
Longitude 149° 53' 24"

Transmitter: 300 W. 3rd Ave., Anchorage.

Digital Facilities: Channel No. 20 (506-512 MHz). Power: 1000-kw max. visual. Antenna: 177-ft. above av. terrain, 26-ft. above ground.

Latitude 61° 13' 11"
Longitude 149° 53' 24"

FCC Digital File Number: BPCDT-19991101AJH. Granted: July 13, 2001.

Note: Latitude and longitude coordinates shown are based on the North American Datum of 1927 (NAD 27) as currently required by the Mass Media Bureau of the FCC.

Satellite Earth Stations: M/A-Com, 3-meter C-band; Superior, 6-meter C-band; Agile Omni receivers.

Ownership: GOCOM Holdings LLC (Group Owner).

Began Operation: December 2, 1983. Sale to TAK Communications by Totem Broadcasting Corp. approved by FCC July 11, 1984. Sale to KTBY Inc. by TAK Communications approved by FCC February 5, 1985. Sale to Grapevine Communications Inc. by KTBY Inc. approved by FCC November 21, 1996. Merger with GOCOM Communications LLC approved by FCC November 1, 1999.

Represented (sales): Millennium Sales & Marketing; Tacher Television.

Represented (legal): Dow, Lohnes & Albertson PLLC.

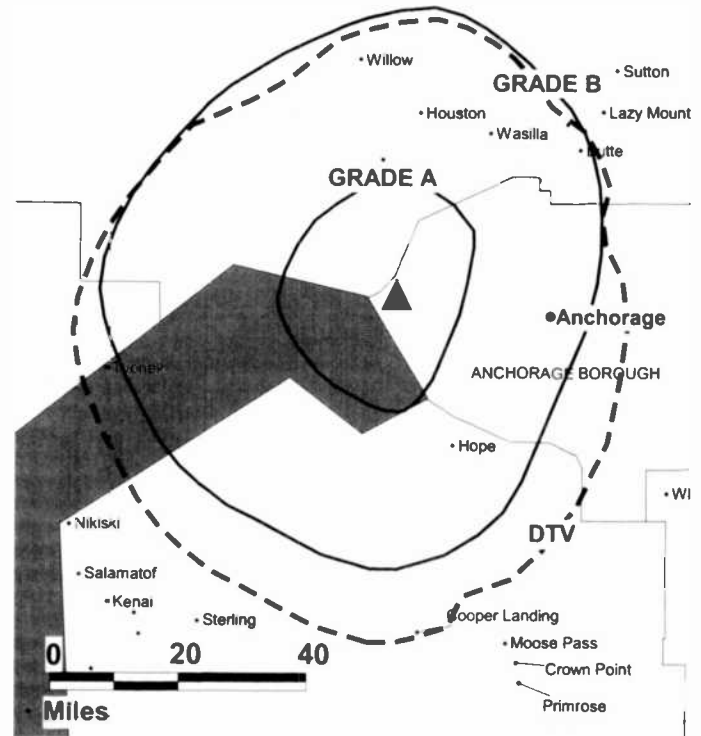
Personnel:

Laurie Austin Taylor, Vice President & General Manager.

Theresa Larson, Program Manager.

B. G. Randlett, Chief Engineer.

KTBY BPCT-860410KH GRANTED: 6/10/86



© 2002 Warren Communications News

Highest 30 Sec. Rate: \$600.

City of License: Anchorage. **Station DMA:** Anchorage. **Rank:** 155.

Circulation © 200* Nielsen. Coverage based on Nielsen study.

Grand Total	Cable	Non-cable	Total
	TV Households	TV Households	
Estimated Station Totals*	81,660	49,140	130,800
Average Weekly Circulation (2001)	47,938	27,207	75,145
Average Daily Circulation (2001)			26,985

Station DMA Total	Cable	Non-cable	Total
	TV Households	TV Households	
Estimated Station Totals*	81,660	49,140	130,800
Average Weekly Circulation (2001)	47,938	27,207	75,145
Average Daily Circulation (2001)			26,985

*Estimated station totals are sums of the Nielsen TV and Cable TV household estimates for each county in which the station registers viewing of more than 5% as per the Nielsen Survey Methods

Alaska—Anchorage

KTUU-TV Ch. 2

Network Service: NBC.

Licensee: Channel 2 Broadcasting Co., 1802 136th Place NE, Bellevue, WA 98005.

Studio: 701 E. Tudor Rd., Suite 220, Anchorage, AK 99503-7488.

Phone: 907-762-9202. **Fax:** 907-561-0882.

E-mail: ktuu@ktuu.com

Web Site: http://www.ktuu.com/

Technical Facilities: Channel No. 2 (54-60 MHz). Authorized power: 100-kw visual, 10-kw aural. Antenna: 720-ft. above av. terrain, 719-ft. above ground, 834-ft. above sea level.

Latitude 61° 25' 22"
Longitude 149° 52' 20"

Transmitter: Mile 3, Point Mackenzie Rd., Matanuska-Susitna Borough.

Digital Facilities: Channel No. 18 (494-500 MHz). Power: 50-kw max. visual. Antenna: 138-ft. above av. terrain, 374-ft. above ground.

Latitude 61° 11' 33"
Longitude 149° 54' 01"

FCC Digital File Number: BPCDT-19991025ADS. Granted: April 9, 2001.

Note: Latitude and longitude coordinates shown are based on the North American Datum of 1927 (NAD 27) as currently required by the Mass Media Bureau of the FCC.

Multichannel TV Sound: Stereo only.

Satellite Earth Stations: Harris, 6.1-meter C-band; Harris, 6.1-meter Ku-band; Harris, 8.1-meter Ku-band; Harris, Standard Communications receivers.

News Services: AP, CNN Newsource, NBC News Channel.

Ownership: Channel 2 Broadcasting Co.

Began Operation: October 16, 1953. Sale to present owner by Alvin O. Bramstedt, et al., approved by FCC March 6, 1981. Sale by Lathrop Co., Richard R. Rollins, et al., approved by FCC March 16, 1960 (*Television Digest*, Vol. 16:8, 12). Previous sale of control by Richard R. Rollins approved by FCC December 29, 1954 (Vol. 10:47; 11:1).

Represented (sales): Blair Television.

Represented (legal): Shaw Pittman.

Personnel:

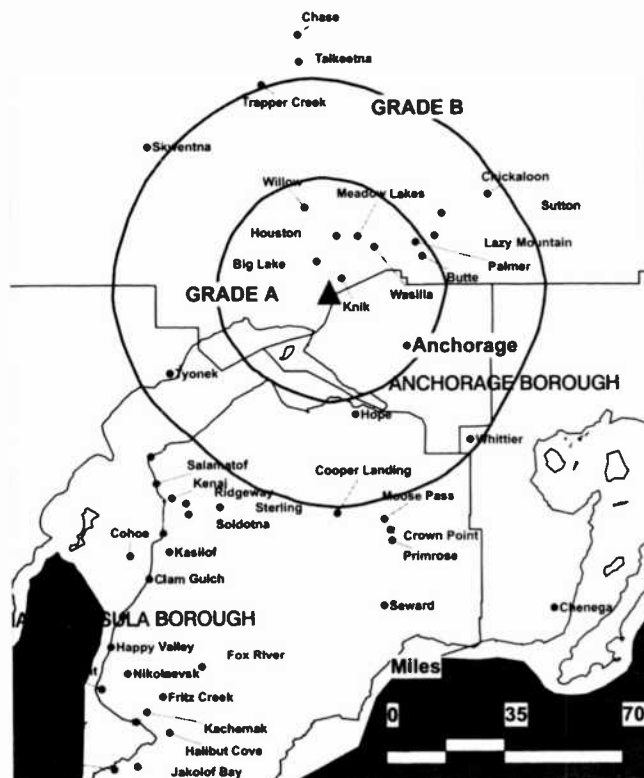
Greg Zaser, President.

Al Bramstedt Jr., General Manager.

Trent McNelly, Operations Manager.

Andrew Macleod, General Sales Manager.

KTUU-TV BPCT-850411KH GRANTED: 5/9/85



© 2002 Warren Communications News

Nancy Johnson, National Sales Manager, Marketing & Program Director.

John Tracy, News Director.

Greg Lytle, Promotion Director.

Leland R. Verschueren, Chief Engineer.

Highest 30 Sec. Rate: \$950.

City of License: Anchorage. **Station DMA:** Anchorage. **Rank:** 155.

Circulation © 2001 Nielsen. Coverage based on Nielsen study.

Grand Total	Cable TV Households	Non-cable TV Households	Total TV Households
Estimated Station Totals*	81,660	49,140	130,800
Average Weekly Circulation (2001)	65,821	36,426	102,247
Average Daily Circulation (2001)			61,576

Station DMA Total	Cable TV Households	Non-cable TV Households	Total TV Households
Estimated Station Totals*	81,660	49,140	130,800
Average Weekly Circulation (2001)	65,821	36,426	102,247
Average Daily Circulation (2001)			61,576

*Estimated station totals are sums of the Nielsen TV and Cable TV household estimates for each county in which the station registers viewing of more than 5% as per the Nielsen Survey Methods.

Alaska—Anchorage

KTVA
Ch. 11

Network Service: CBS.

Licensee: Media News Group Inc., 1560 Broadway, Suite 2075, Denver, CO 80202.

Studio: 1007 W. 32nd Ave., Anchorage, AK 99503.

Phones: 907-273-3192; 907-562-3456. **Fax:** 907-273-3189.

Technical Facilities: Channel No. 11 (198-204 MHz). Authorized power: 50.7-kw visual, 5.07-kw aural. Antenna: 300-ft. above av. terrain, 391-ft. above ground, 487-ft. above sea level.

Latitude 61° 11' 33"
Longitude 149° 54' 01"

Requests CP for change to 165-kw max. visual, 787-ft. above av. terrain, 774-ft. above ground, lat. 61° 25' 22", long. 149° 52' 20". BPCCT-20010426AAO.

Transmitter: 1007 W. 32nd Ave.

Digital Facilities: Channel No. 28 (554-560 MHz). Power: 1000-kw max. visual. Antenna: 128-ft. above av. terrain, 262-ft. above ground, 357-ft. above sea level.

Latitude 61° 11' 33"
Longitude 149° 54' 01"

Transmitter: 1007 W. 32nd Ave.

FCC Digital File Number: BPCDT-980209KF. Granted: March 1, 1999.

Note: Latitude and longitude coordinates shown are based on the North American Datum of 1927 (NAD 27) as currently required by the Mass Media Bureau of the FCC.

Multichannel TV Sound: Stereo only.

Satellite Earth Stations: Transmit/receive Andrew, 5.6-meter Ku-band; Antenna Technology, 7-meter C-band; Harris, 11-meter C-band; Scientific-Atlanta, Standard Communications receivers.

AM Affiliate: KBYR, 10-kw, 700 kHz.

FM Affiliate: KNIK-FM, 50-kw, 105.3 MHz (No. 287), 255-ft.

News Services: AP, CBS Newspath.

Ownership: Media News Group Inc.

Began Operation: December 11, 1953. Sale to present owner by Northern Television Inc. approved by FCC May 11, 2000.

Represented (sales): Adam Young Inc.; Art Moore Inc. (Northwest).

Represented (legal): Wilkinson, Barker, Knauer & Quinn LLP.

Represented (engineering): George M. Frese; Jules Cohen & Associates PC.

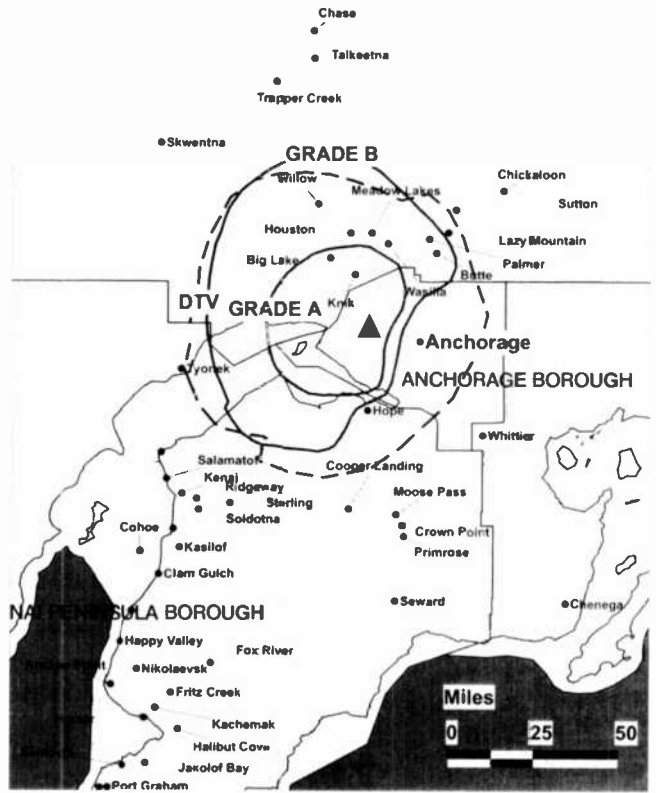
Personnel:

A. G. Hiebert, Chairman.

Julianna Royal Guy, President.

Jerry Bever, General Manager.

KTVA BPCT-3547 GRANTED: 7/20/65



© 2002 Warren Communications News

Larry Hogue, Station Manager.

Michael Lennon, General Sales Manager.

Jennie Smelker, National Sales Manager.

John Dearing, News Director.

Duane Millsap, Chief Engineer.

Steve Gonzalez, Marketing Director.

Highest 30 Sec. Rate: \$650.

City of License: Anchorage. Station DMA: Anchorage. Rank: 155.

Circulation © 2001 Nielsen. Coverage based on Nielsen study

Grand Total	Cable TV Households	Non-cable TV Households	Total TV Households
Estimated Station Totals*	81,660	49,140	130,800
Average Weekly Circulation (2001)	49,006	31,398	80,404
Average Daily Circulation (2001)			33,522
Station DMA Total	Cable TV Households	Non-cable TV Households	Total TV Households
Estimated Station Totals*	81,660	49,140	130,800
Average Weekly Circulation (2001)	49,006	31,398	80,404
Average Daily Circulation (2001)			33,522

*Estimated station totals are sums of the Nielsen TV and Cable TV household estimates for each county in which the station registers viewing of more than 5% as per the Nielsen Survey Methods

Alaska—Anchorage

KYES Ch. 5

Network Service: UPN, WBN.

Licensee: Fireweed Communications Corp., 3700 Woodland Dr., Suite 800, Anchorage, AK 99517.

Studio: 3700 Woodland Dr., Suite 800, Anchorage, AK 99517.

Phone: 907-248-5937. **Fax:** 907-243-0709.

E-mail: upn5@kyes.com

Web Site: http://www.kyes.com

Technical Facilities: Channel No. 5 (76-82 MHz). Authorized power: 100-kw visual, 5-kw aural. Antenna: 820-ft. above av. terrain, 59-ft. above ground, 1800-ft. above sea level.

Latitude 61° 20' 10"
Longitude 149° 30' 47"

Holds CP for change to 909-ft. above av. terrain, 120-ft. above ground, 2016-ft. above sea level; lat. 61° 20' 09", long. 149° 30' 56". BPCT-20000907AAD.

Transmitter: 1.6-mi. WNW of Eagle River off Skyline Dr.

Digital Facilities: Channel No. 22 (518-524 MHz). Power: 10-kw max. visual. Antenna: 1020-ft. above av. terrain, 166-ft. above ground.

Latitude 61° 20' 10"
Longitude 149° 30' 47"

FCC Digital File Number: BPCDT-19991021ABZ (pending).

Note: Latitude and longitude coordinates shown are based on the North American Datum of 1927 (NAD 27) as currently required by the Mass Media Bureau of the FCC.

Multichannel TV Sound: Stereo and separate audio program.

Satellite Earth Station: 4.5-meter C-band; Chapparral, Microdyne receivers.

News Service: CNN Newsource.

Ownership: Fireweed Communications Corp.

Began Operation: January 21, 1990.

Represented (legal): Michael Couzens.

Personnel:

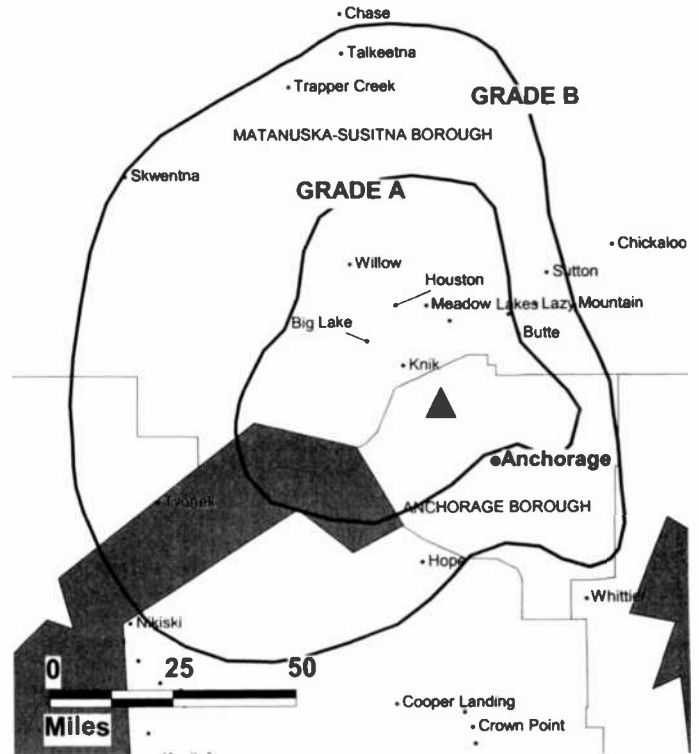
Carol Schatz, General Manager.

Dallas Miller, Operations Manager.

Jeremy Lansman, Chief Engineer.

Tim Boese, Production Manager.

KYES BPCT-20000907AAD GRANTED: 10/5/2000



Stephanie Welty, Traffic Manager.

Sandra Edmondson, Office Manager.

Highest 30 Sec. Rate: \$600.

City of License: Anchorage. **Station DMA:** Anchorage. **Rank:** 155.

Circulation © 2001 Nielsen. Coverage based on Nielsen study.

Grand Total	Cable TV Households	Non-cable TV Households	Total TV Households
Estimated Station Totals*	81,660	49,140	130,800
Average Weekly Circulation (2001)	36,785	23,540	60,325
Average Daily Circulation (2001)			24,065
Station DMA Total	Cable TV Households	Non-cable TV Households	Total TV Households
Estimated Station Totals*	81,660	49,140	130,800
Average Weekly Circulation (2001)	36,785	23,540	60,325
Average Daily Circulation (2001)			24,065

*Estimated station totals are sums of the Nielsen TV and Cable TV household estimates for each county in which the station registers viewing of more than 5% as per the Nielsen Survey Methods.

Alaska—Fairbanks

KATN Ch. 2 (Satellite of KIMO, Anchorage, AK)

Network Service: ABC.

Licensee: Smith Television License Holdings Inc., 720 2nd Ave. S, St. Petersburg, FL 33701.

Studio: 516 2nd Ave., Suite 400, Fairbanks, AK 99701.

Phone: 907-452-2125. **Fax:** 907-456-8225.

E-mail: gredden@fbx.aksuperstation.com

Web Site: <http://www.aksuperstation.com>

Technical Facilities: Channel No. 2 (54-60 MHz). Authorized power: 28.2-kw visual, 5.5-kw aural. Antenna: 45-ft. above av. terrain, 200-ft. above ground, 640-ft. above sea level.

Latitude 64° 50' 42"
Longitude 147° 42' 42"

Transmitter: 516 2nd Ave.

Digital Facilities: Channel No. 18 (494-500 MHz). Power: 60.3-kw max. visual. Antenna: Minus 30-ft. above av. terrain, 128-ft. above ground.

Latitude 64° 50' 42"
Longitude 147° 42' 52"

FCC Digital File Number: BPCDT-19991029ABJ (pending).

Note: Latitude and longitude coordinates shown are based on the North American Datum of 1927 (NAD 27) as currently required by the Mass Media Bureau of the FCC.

Satellite Earth Stations: Anixter-Mark, 5-meter; Harris, 9-meter; Harris, Microdyne receivers.

News Service: AP.

Ownership: Smith Television of New York Inc. (Group Owner).

Began Operation: March 1, 1955. Sale to Alaska Broadcasting Network Inc. by Channel 2 Broadcasting approved by FCC June 8, 1984. Involuntary transfer of control to Cookerly Communications, Trustee approved by FCC March 22, 1993. Sale to Desert Communications V Inc. granted but not consummated. Sale to present owner by Alaska Broadcasting Network Inc. approved by FCC October 30, 1995.

Represented (sales): Continental Television Sales.

Personnel:

Gene Redden, General Manager.

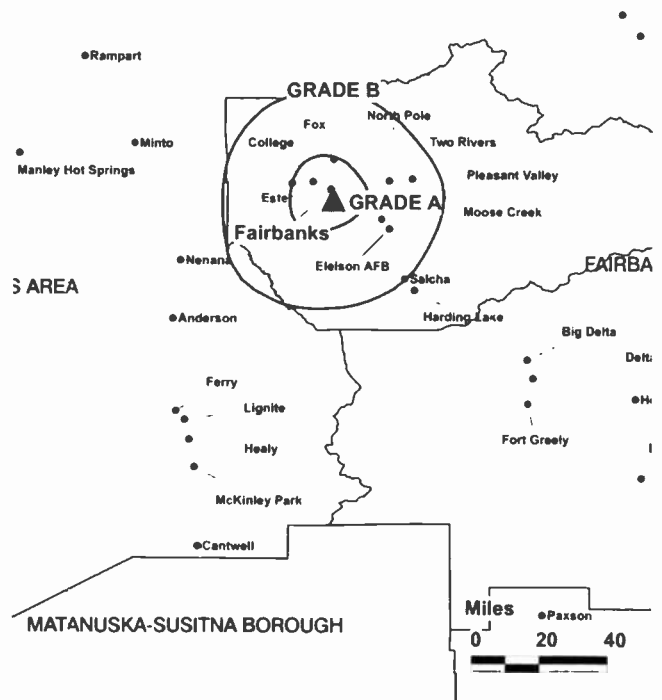
Carter Crawford, Sales Manager.

Sean Bradley, National Sales Manager.

George Heacock, Chief Engineer.

Ty Hardt, News Director.

KATN BPCT-810716KE GRANTED: 10/5/81



© 2002 Warren Communications News

Terri Bradley, Program Director.

Linda Morris, Business Manager.

Jim Filley, Promotion Director & Production Manager.

Highest 30 Sec. Rate: \$350.

City of License: Fairbanks. **Station DMA:** Fairbanks. **Rank:** 203.

Circulation © 2001 Nielsen. Coverage based on Nielsen study.

Grand Total	Cable TV Households	Non-cable TV Households	Total TV Households
Estimated Station Totals*	13,010	17,520	30,530
Average Weekly Circulation (2001)	8,587	10,932	19,519
Average Daily Circulation (2001)			8,396

Station DMA Total	Cable TV Households	Non-cable TV Households	Total TV Households
Estimated Station Totals*	13,010	17,520	30,530
Average Weekly Circulation (2001)	8,587	10,932	19,519
Average Daily Circulation (2001)			8,396

*Estimated station totals are sums of the Nielsen TV and Cable TV household estimates for each county in which the station registers viewing of more than 5% as per the Nielsen Survey Methods.

Alaska—Fairbanks

KFXF
Ch. 7

Network Service: FOX.

Licensee: Tanana Valley Television Co., 3650 Bradock St., Suite 2, Fairbanks, AK 99701.

Studio: 3650 Bradock St., Suite 2, Fairbanks, AK 99701.

Phone: 907-452-3697. **Fax:** 907-456-3428.

Web Site: <http://www.tvtv.com>

Technical Facilities: Channel No. 7 (174-180 MHz). Authorized power: 7.8-kw visual. Antenna: 879-ft. above av. terrain, 299-ft. above ground, 1680-ft. above sea level.

Latitude	64°	55'	20"
Longitude	147°	42'	55"

Holds CP for change to 40-kw max. visual. BPCT-990726LC.

Transmitter: 2-mi. NNW of Farmers Loop & Skyline Dr. intersection.

Digital Facilities: Channel No. 22 (518-524 MHz). Power: 1-kw max. visual. Antenna: 702-ft. above av. terrain, 120-ft. above ground.

Latitude	64°	55'	20"
Longitude	147°	42'	55"

FCC Digital File Number: BPCDT-19991012ABC (pending).

Note: Latitude and longitude coordinates shown are based on the North American Datum of 1927 (NAD 27) as currently required by the Mass Media Bureau of the FCC.

Ownership: Tanana Valley Television Co.

Began Operation: February 27, 1995.

Personnel:

J. P. Hoff, General Manager.

Curtis Thomas, News Director.

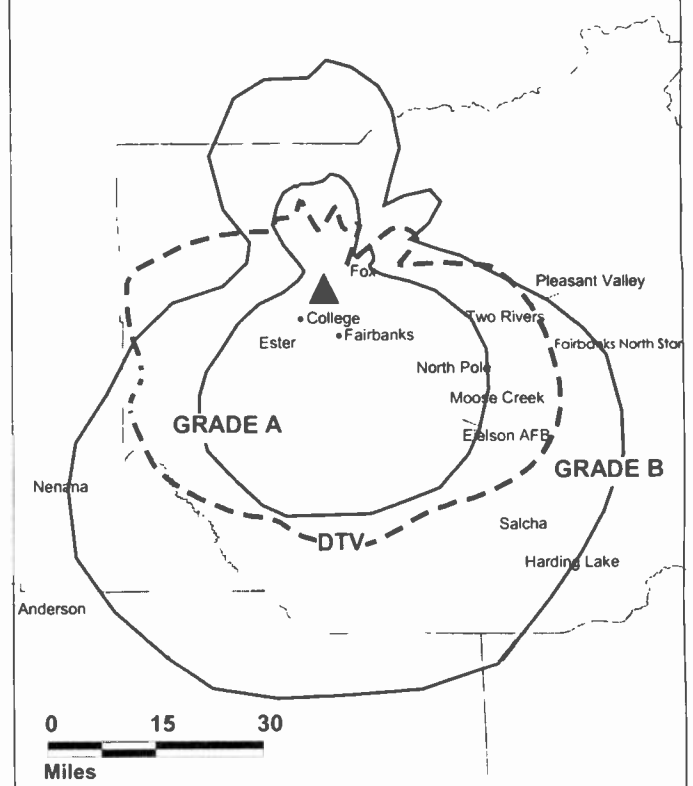
Chris Fry, Program Director.

Jerry Evans, Promotion Director.

Dave Sala, Chief Engineer.

Highest 30 Sec. Rate: \$250.

KFXF BPCT-990726LC GRANTED: 3/3/00



© 2002 Warren Communications News

City of License: Fairbanks. **Station DMA:** Fairbanks. **Rank:** 203.

Circulation © 2001 Nielsen. Coverage based on Nielsen study.

Grand Total	Cable TV Households	Non-cable TV Households	Total TV Households
Estimated Station Totals*	13,010	17,520	30,530
Average Weekly Circulation (2001)	8,756	11,914	20,669
Average Daily Circulation (2001)			9,220
Station DMA Total	Cable TV Households	Non-cable TV Households	Total TV Households
Estimated Station Totals*	13,010	17,520	30,530
Average Weekly Circulation (2001)	8,756	11,914	20,669
Average Daily Circulation (2001)			9,220

*Estimated station totals are sums of the Nielsen TV and Cable TV household estimates for each county in which the station registers viewing of more than 5% as per the Nielsen Survey Methods.

Alaska—Fairbanks

KTVF Ch. 11

Network Service: NBC.

Licensee: AK Media Group Inc., 1333 New Hampshire Ave. NW, Suite 1000, Washington, DC 20036.

Studio: 3528 International Way, Fairbanks, AK 99701.

Phones: 907-458-1800; 907-458-1830. **Fax:** 907-458-1831.

E-mail: theones@ktvf.com

Web Site: http://www.newscenter11.com

Technical Facilities: Channel No. 11 (198-204 MHz). Authorized power: 50-kw visual, 5.5-kw aural. Antenna: Minus 49-ft. above av. terrain, 151-ft. above ground, 587-ft. above sea level.

Latitude 64° 50' 35.70"
Longitude 147° 42' 47.60"

Transmitter: 3rd & Lacey Sts., Fairbanks.

Digital Facilities: Channel No. 26 (542-548 MHz). Power: 34.4-kw max. visual. Antenna: Minus 36-ft. above av. terrain, 125-ft. above ground, 561-ft. above sea level.

Latitude 64° 50' 36"
Longitude 147° 42' 48"

Transmitter: Northward Bldg., 3rd & Lacey Sts., Fairbanks.

FCC Digital File Number: BPCDT-980209KE. Granted: May 27, 1998.

Note: Latitude and longitude coordinates shown are based on the North American Datum of 1927 (NAD 27) as currently required by the Mass Media Bureau of the FCC.

Satellite Earth Stations: Harris, 5-meter C-band; Harris, 6.1-meter C-band; Harris, 11-meter C-band; Harris, Microdyne receivers.

News Service: AP.

Ownership: The Ackerley Group (Group Owner).

Began Operation: February 3, 1955. Left air August 14, 1967 due to flood. Resumed operation December 9, 1967. Sale to present owner from Northern Television Inc. approved by FCC June 23, 1999 (*Television Digest*, Vol. 38:33).

Represented (sales): Adam Young Inc.; Art Moore Inc.

Represented (legal): Rubin, Winston, Diercks, Harris & Cooke LLP.

Personnel:

Robert Gottstein, Chairman.

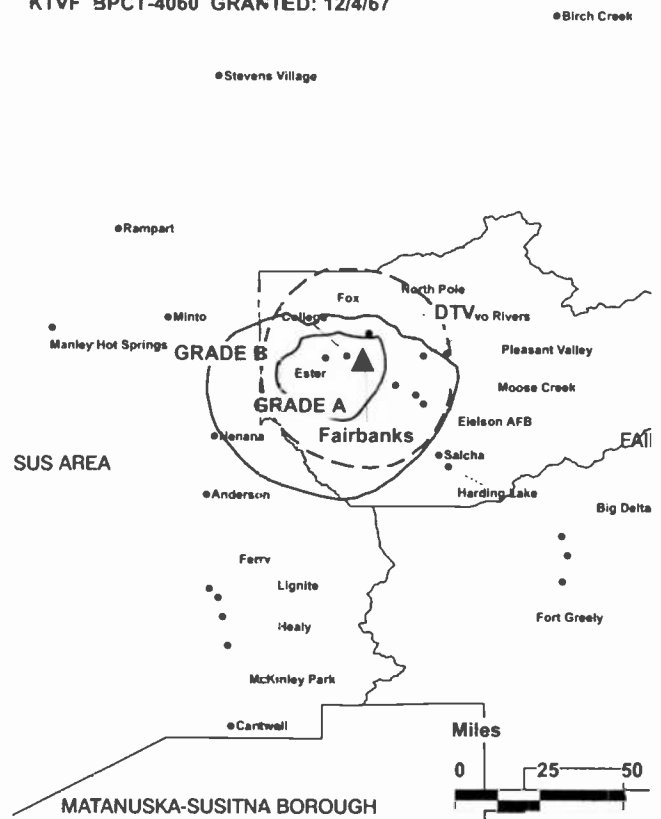
Bill Wright, President & General Manager.

Dee Dee Caciari, Station Manager.

Sally Crawford, National Sales Manager.

Bill Tanner, Chief Engineer.

KTVF BPCT-4060 GRANTED: 12/4/67



© 2002 Warren Communications News

Carla Browning, News Director.

Terry Hctaling, Program Director.

Scott Dutton, Business Manager.

Paul Holyfield, Production Manager.

Highest 30 Sec. Rate: \$350.

City of License: Fairbanks. **Station DMA:** Fairbanks. **Rank:** 203.

Circulation © 2001 Nielsen. Coverage based on Nielsen study.

Grand Total	Cable TV Households	Non-cable TV Households	Total TV Households
Estimated Station Totals*	13,010	17,520	30,530
Average Weekly Circulation (2001)	9,966	14,542	24,507
Average Daily Circulation (2001)			14,563
Station DMA Total	Cable TV Households	Non-cable TV Households	Total TV Households
Estimated Station Totals*	13,010	17,520	30,530
Average Weekly Circulation (2001)	9,966	14,542	24,507
Average Daily Circulation (2001)			14,563

*Estimated station totals are sums of the Nielsen TV and Cable TV household estimates for each county in which the station registers viewing of more than 5% as per the Nielsen Survey Methods.

Alaska—Juneau

KJUD Ch. 8

Network Service: ABC.

Licensee: Smith Television License Holdings Inc., 720 2nd Ave. S, St. Petersburg, FL 33701.

Studio: 175 S. Franklin, Juneau, AK 99801.

Phone: 907-586-3145. **Fax:** 907-463-3041.

E-mail: jholbert@aksuperstation.com

Web Site: http://www.aksuperstation.com

Technical Facilities: Channel No. 8 (180-186 MHz). Authorized power: 0.204-kw visual, 0.04-kw aural. Antenna: Minus 272-ft. above av. terrain, 277-ft. above sea level.

Latitude 58° 18' 06"
Longitude 134° 26' 29"

Transmitter: Douglas Island, near Juneau.

Digital Facilities: Channel No. 11 (198-204 MHz). Power: 3.2-kw visual. Antenna: Minus 1053-ft. above av. terrain, 164-ft. above ground.

Latitude 58° 18' 05"
Longitude 134° 26' 26"

FCC Digital File Number: BPCDT-19991029ABS (pending).

Note: Latitude and longitude coordinates shown are based on the North American Datum of 1927 (NAD 27) as currently required by the Mass Media Bureau of the FCC.

Satellite Earth Station: Anixter-Mark, 5-meter; Harris, Microdyne, Scientific-Atlanta receivers.

Ownership: Smith Television of New York Inc. (Group Owner).

Began Operation: February 19, 1956. Sale to Midnight Sun & others by W. J. Wagner approved by FCC April 29, 1959 (*Television Digest*, Vol. 15:18). In 1968 Midnight Sun increased holdings to 100%. Sale to KINY Assoc. approved by FCC December 11, 1981. Sale to Alaska Broadcasting Network Inc. approved by FCC November 24, 1982. Involuntary transfer of control to Cookerly Communications, Trustee approved by FCC March 22, 1993. Sale to Desert Communications V Inc. granted but not consummated. Sale to present owner by Cookerly approved by FCC October 30, 1995.

Represented (sales): Continental Television Sales.

Represented (legal): Kaye, Scholer, Fierman, Hays & Handler LLP.

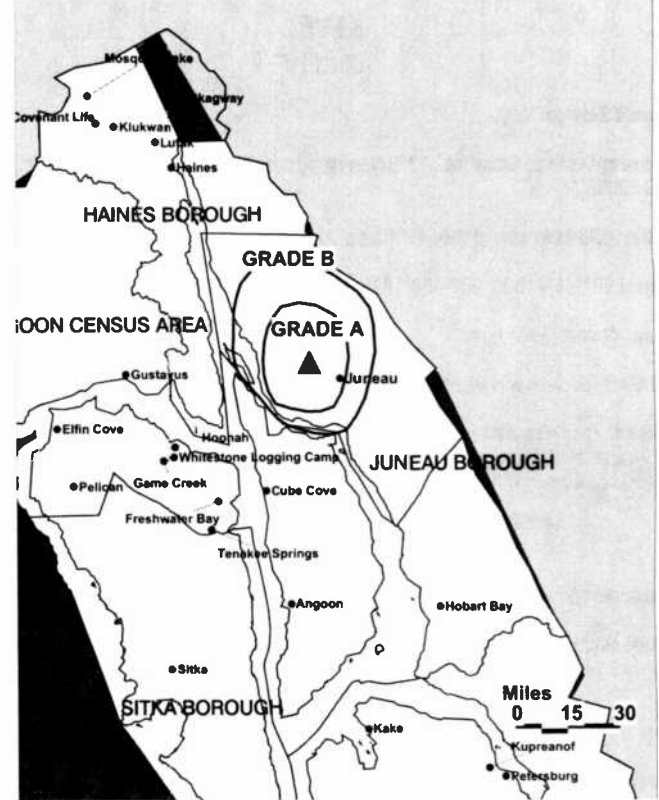
Personnel:

Joe Holbert, General Manager.

Phyllis Bradner-Matson, Sales Manager.

Ty Hardt, News Director.

KJUD BPCT-4637 GRANTED: 10/11/73



© 2002 Warren Communications News

Terri Bradley, Program Director.

Damon Stuebner, Production Manager.

Highest 30 Sec. Rate: \$900.

City of License: Juneau. **Station DMA:** Juneau. **Rank:** 206.

Circulation © 2001 Nielsen. Coverage based on Nielsen study.

Grand Total	Cable TV Households	Non-cable TV Households	Total TV Households
Estimated Station Totals*	18,500	5,040	23,540
Average Weekly Circulation (2001)	14,097	580	14,677
Average Daily Circulation (2001)			7,156
Station OMA Total	Cable TV Households	Non-cable TV Households	Total TV Households
Estimated Station Totals*	18,500	5,040	23,540
Average Weekly Circulation (2001)	14,097	580	14,677
Average Daily Circulation (2001)			7,156

*Estimated station totals are sums of the Nielsen TV and Cable TV household estimates for each county in which the station registers viewing of more than 5% as per the Nielsen Survey Methods.

Alaska—Ketchikan

KUBD Ch. 4

Network Service: CBS.

Licensee: PolarComm Corp., Box 1471, Evergreen, CO 80439.

Studio: 516 Stedman St., Ketchikan, AK 99901.

Phone: 907-225-4613.

Technical Facilities: Channel No. 4 (66-72 MHz). Authorized power: 0.965-kw visual.
Antenna: Minus 482-ft. above av. terrain, 79-ft. above ground, 98-ft. above sea level.

Latitude	55°	20'	59"
Longitude	131°	40'	12"

Transmitter: Tongass Commercial Center.

Digital Facilities: Channel No. 13 (210-216 MHz). Power: 3.2-kw visual. Antenna: Minus 253-ft. above av. terrain, 56-ft. above ground.

Latitude	55°	20'	59"
Longitude	131°	40'	12"

FCC Digital File Number: BPCDT-19991029AH0. Granted: March 16, 2000.

Note: Latitude and longitude coordinates shown are based on the North American Datum of 1927 (NAD 27) as currently required by the Mass Media Bureau of the FCC.

Ownership: PolarComm Corp.

Began Operator: April 1, 1995. Sale to present owner from Sitka News Bureau Inc. approved by FCC December 31, 1997.

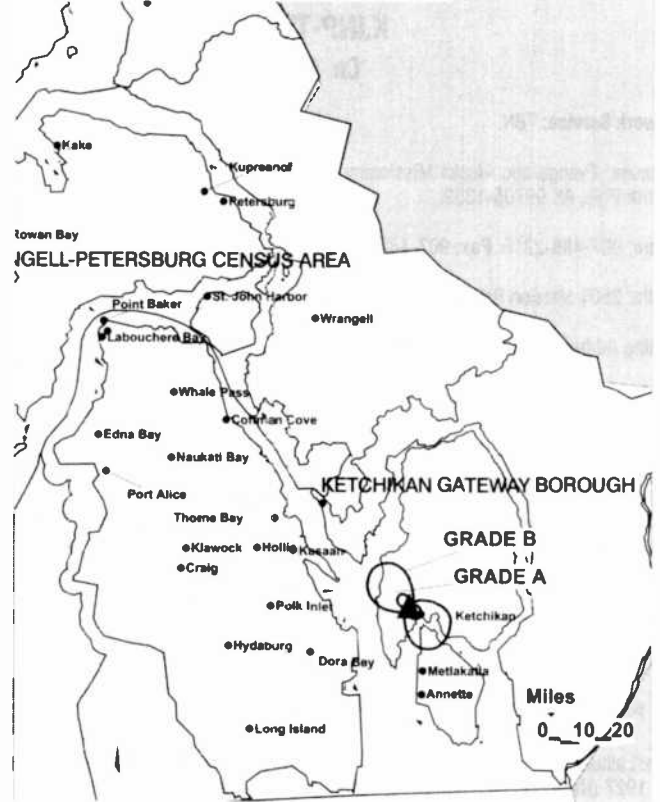
Represented (engineering): Cohen, Dippell & Everist PC.

Personnel:

Bob Kern, General Manager.

Darlene Morgan, Sales Manager.

KUBD BPCT-940627KE GRANTED: 2/10/95



© 2002 Warren Communications News

Rates: On request.

City of License: Ketchikan.

Nielsen Data: Not available.

Alaska—North Pole

KJNP-TV Ch. 4

Network Service: TBN.

Licensee: Evangelistic Alaska Missionary Fellowship, 2501 Mission Rd., Box 56359, North Pole, AK 99705-1359.

Phone: 907-488-2216. **Fax:** 907-488-5246.

Studio: 2501 Mission Rd., North Pole, AK 99705-1359.

Mailing Address: Box 56359, North Pole, AK 99705-1359.

E-mail: kjnp@mosquitonet.com

Web Site: <http://www.mosquitonet.com/~kjnp>

Technical Facilities: Channel No. 4 (66-72 MHz). Authorized power: 19.1-kw visual, 3.31-kw aural. Antenna: 1620-ft. above av. terrain, 191-ft. above ground, 2491-ft. above sea level.

Latitude	64°	52'	44"
Longitude	148°	03'	10"

Transmitter: Atop Ester Dome, Fairbanks.

FCC Proposed Digital Channel Number: Ch. 20.

Note: Latitude and longitude coordinates shown are based on the North American Datum of 1927 (NAD 27) as currently required by the Mass Media Bureau of the FCC.

Satellite Earth Station: Harris, 9-meter C-band.

AM Affiliate: KJNP, 50-kw, 1170 KHz.

FM Affiliate: KJNP-FM, 25-kw, 100.3 MHz (No. 263), 1570-ft.

Ownership: Evangelistic Alaska Missionary Fellowship.

Began Operation: December 7, 1981.

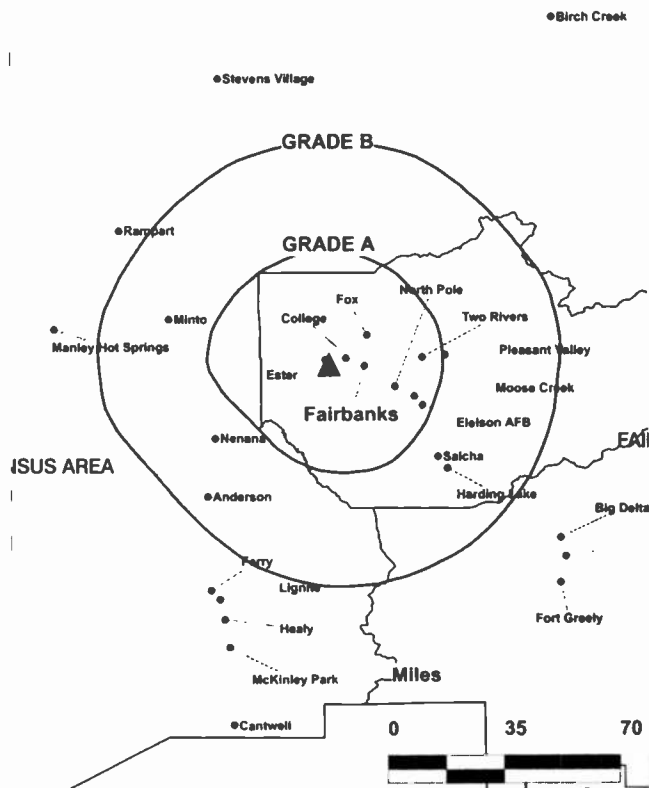
Represented (legal): Fletcher, Heald & Hildreth PLC.

Represented (engineering): Carl E. Smith Consulting Engineers.

Personnel:

Gen Nelson, President.

KJNP-TV BPCT-5184 GRANTED: 1/30/80



Richard Olson, Vice President & General Sales Manager.

Yvonne Carriker, Secretary-Treasurer.

Julle K. Beaver, General Manager.

Reginald Swedberg, Chief Engineer.

Beverly Olson, Program Director.

Highest 30 Sec. Rate: \$60.

City of License: North Pole. Station DMA: Fairbanks. Rank: 203.

Nielsen Data: Not available.

Alaska—Sitka

KTNL
Ch. 13

Network Service: CBS.

Licensee: Green TV Corp., Box 1471, Evergreen, CO 80437.

Studio: 208 Lake St., Suite 2F, Sitka, AK 99835.

Mailing Address: Box 82947, Fairbanks, AK 99708.

Phones: 907-457-3670; 907-747-6002. **Fax:** 907-457-3672.

E-mail: ktnltv13@prodigy.com

Web Site: <http://www.ktnl.com>

Technical Facilities: Channel No. 13 (210-216 MHz). Authorized power: 0.199-kw visual, 0.03-kw aural. Antenna: 150-ft. above av. terrain, 157-ft. above ground, 185-ft. above sea level.

Latitude	57°	03'	26.50"
Longitude	135°	20'	02.00"

Holds CP for change to 2.25-kw max. visual, 843-ft. above av. terrain, 108-ft. above ground, 135-ft. above sea level; lat. 57° 03' 02", long. 135° 20' 03". BPCT-920406KI.

Transmitter: 239 Lincoln St.

FCC Proposed Digital Channel Number: Ch. 2.

Note: Latitude and longitude coordinates shown are based on the North American Datum of 1927 (NAD 27) as currently required by the Mass Media Bureau of the FCC.

Satellite Earth Station: Cosmos, 3.6-meter; Drake receivers.

Ownership: Green TV Corp. (Group Owner).

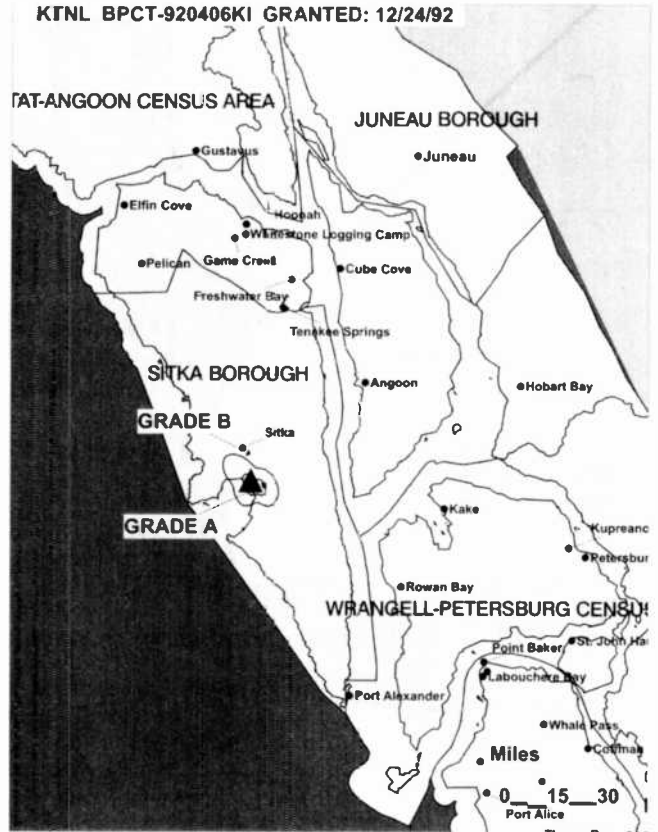
Began Operation: October 16, 1966. Sale to Dan & Kathie Eutelain by Roy Paschal, et al., approved by FCC May 10, 1983. Sale to Sitka News Bureau approved by FCC January 7, 1992. Sale to Wright Home Inc. approved by FCC August 26, 1996. Sale to present owner by Wright Home Inc. approved by FCC July 21, 2000.

Personnel:

Bill Wright, President.

Cindy Wright, Vice President & Station Manager.

Lisa Lane, National Sales Manager.



© 2002 Warren Communications News

Dennis Lanham, Chief Engineer.

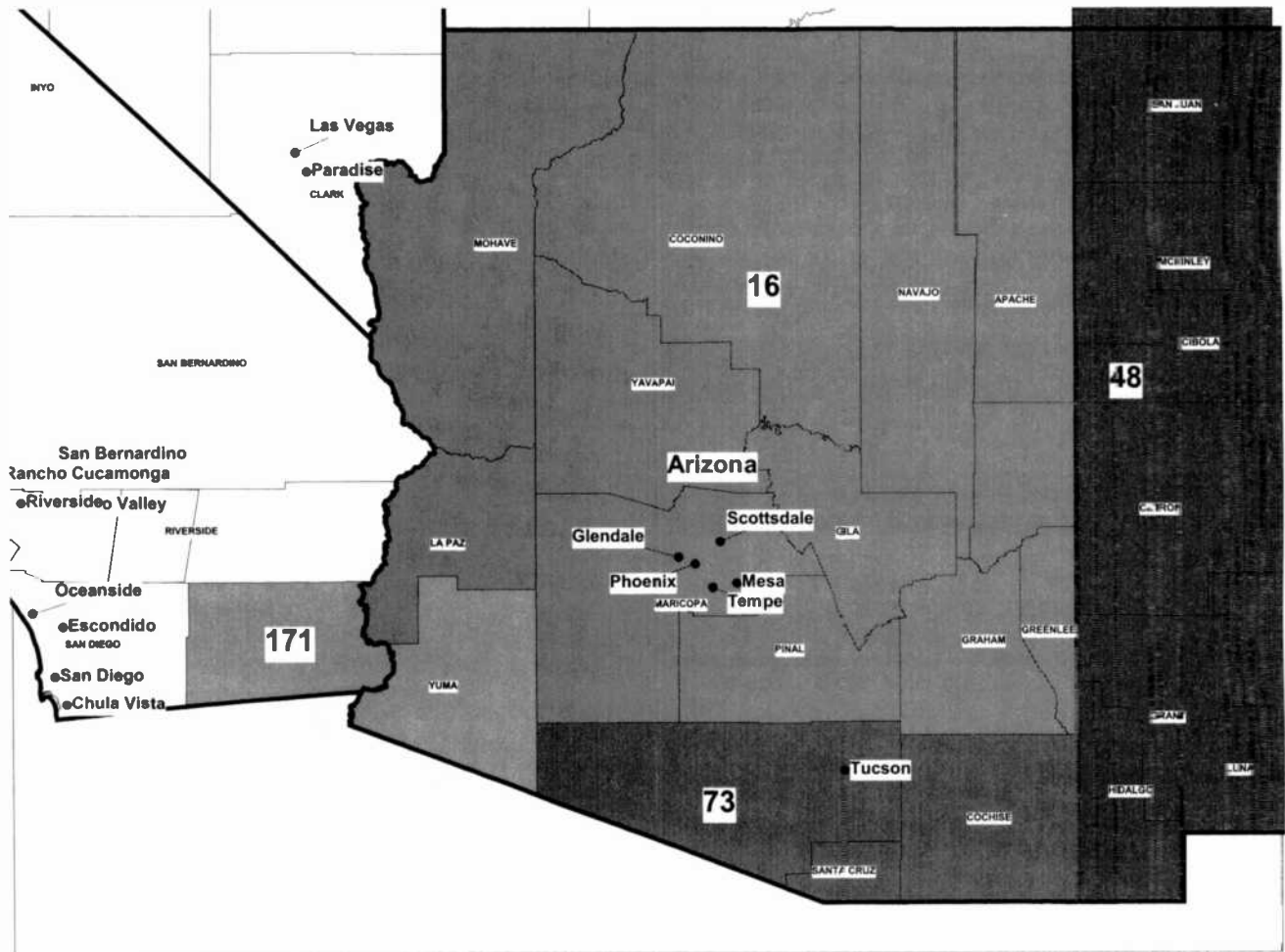
Highest 30 Sec. Rate: \$75.

City of License: Sitka.

Circulation © 2001 Nielsen. Coverage based on Nielsen study.

Grand Total	Cable TV Households	Non-cable TV Households	Total TV Households
Estimated Station Totals*	18,500	0	18,500
Average Weekly Circulation (2001)	1,684	0	1,684
Average Daily Circulation (2001)			444

*Estimated station totals are sums of the Nielsen TV and Cable TV household estimates for each county in which the station registers viewing of more than 5% as per the Nielsen Survey Methods.



© 2002 Warren Communications News

MARKET	NIELSEN DMA TV HOUSEHOLDS	RANK	MARKET AREA COMMERCIAL STATIONS
Phoenix, AZ	1,536,950	16	KASW (61), KCFG (9), KDUO (13), KMOH-TV (6), KNAZ-TV (2), KNXV-DT (56), KNXV-TV (15), KPAZ-TV (21), KPHO-DT (17), KPHO-TV (5), KPHZ (11), KPNX (12), KPNX-DT (36), KPPX (51), KSAZ-DT (31), KSAZ-TV (10), KTVK (3), KTVW-TV (33), KJUSK (7), KUTP (45), KUTP-DT (26)
Albuquerque-Santa Fe, NM	607,170	48	KAPX (14), KASA-TV (2), KASY-TV (50), KBIM-TV (10), KCHF (11), KHFT (29), KLUZ-TV (41), KNAT (23), KOAT-TV (7), KOB-TV (4), KOBF (12), KOBG-TV (6), KOBR (8), KOCT (6), KOVT (10), KREZ-TV (6), KRPV (27), KRQE (13), KTEL-TV (25), KTLN-TV (33), KWBO (19)
Tucson, AZ	391,840	73	KBGF (3), KGUN (9), KHRR (40), KMSB-TV (11), KOLD-TV (13), KTTU-TV (18), KVOA (4), KWBA (58)
Yuma, AZ-El Centro, CA	95,750	171	KECY-TV (9), KSWT (13), KVYE (7), KYMA (11), XHBC-TV (3)

State Cross Reference List

Communities that receive programs of stations that are located elsewhere.

KPNX, Mesa	See Phoenix, AZ
KPPX, Phoenix	See Tolleson, AZ
KUSK, Phoenix	See Prescott, AZ
KWBA, Tucson	See Sierra Vista, AZ
KECY-TV, Yuma	See El Centro, CA

Arizona Analog Station Totals as of December 1, 2001

	VHF	UHF	TOTAL
Commercial Television	18	9	27
Educational Television	2	3	5
	20	12	32

Arizona—Douglas

KBGF Ch. 3

Network Service: Independent.

Grantee: Douglas Broadcasting Inc., One Shackleford Dr., Suite 400, Little Rock, AR 72211.

Studio: 1235 23rd St., Suite One, Douglas, AZ 85607.

Phone: 800-457-5534.

Technical Facilities: Channel No. 3 (60-66 MHz). Authorized power: 100-kw visual. Antenna: 16-ft. above av. terrain, 180-ft. above ground, 4272-ft. above sea level.

Latitude	31°	22'	38"
Longitude	109°	31'	20"

Holds CP for change to 30-ft. above av. terrain, 180-ft. above ground, 4245-ft. above sea level; lat. 31° 22' 08", long. 109° 31' 45". BMPCT-20010125ACF.

Transmitter: N side of U.S. 80, 1.7-mi. NE of intersection with Leslie Canyon Rd. Trans.

Note: Latitude and longitude coordinates shown are based on the North American Datum of 1927 (NAD 27) as currently required by the Mass Media Bureau of the FCC.

Ownership: Douglas Broadcasting Inc.

Began Operation: April 8, 2001. Sale to present owner by WinStar Broadcasting Inc. approved by FCC December 23, 1999. Sale pending to Univision Communications Inc.

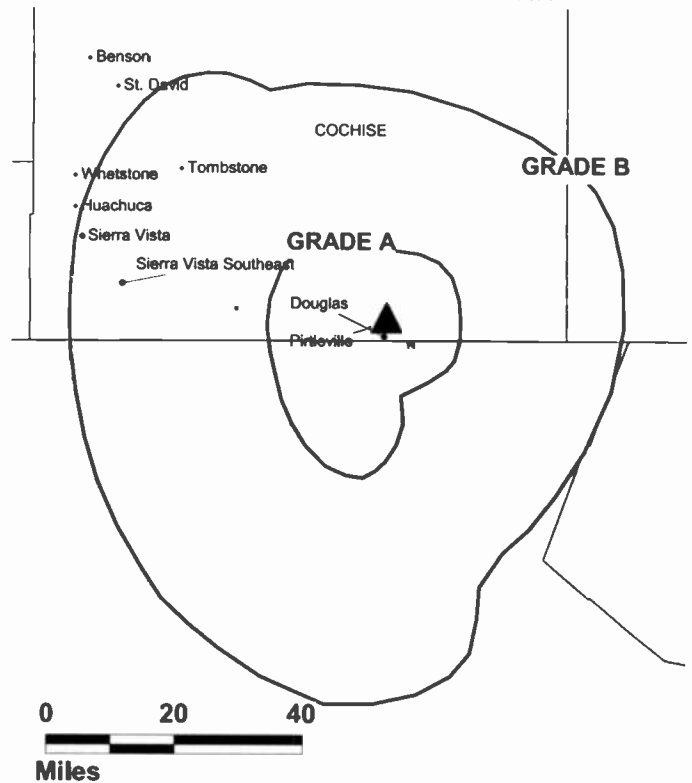
Represented (engineering): du Treil, Lundin & Rackley Inc.

Personnel:

Valerie Brakeman, General Manager.

Ron Taylor, Chief Engineer.

KBGF BMPCT-20010125ACP GRANTED: 4/3/01



© 2002 Warren Communications News

Rates: On request.

City of License: Douglas. **Station DMA:** Tucson. **Rank:** 73.

Nielsen Data: Not available.

Arizona—Flagstaff

KCFG

Ch. 9

Network Service: Independent.

Licensee: KM Communications Inc., 3654 W. Jarvis Ave., Skokie, IL 60076.

Studio: 4999 E. Empire Ave., Flagstaff, AZ 86004.

Phone: 520-526-5234.

Technical Facilities: Channel No. 9 (186-192 MHz). Authorized power: 1-kw visual, 0.1-kw horizontal aural. Antenna: 1949-ft. above av. terrain, 20-ft. above ground, 9275-ft. above sea level.

Latitude	35°	14'	26"
Longitude	111°	35'	48"

Requests CP for change to 316-kw max. visual, 1424-ft. above av. terrain, 116-ft. above ground, 8569-ft. above sea level, lat. 34° 58' 06", long. 111° 30' 29". BPCT-20010706AAQ.

Transmitter: Elden Mountain, 4.2-mi. NE of Flagstaff.

Digital Facilities: Channel No. 32 (578-584 MHz). Power: 1000-kw max. visual. Antenna: 1125-ft. above av. terrain, 116-ft. above ground.

Latitude	34°	58'	06"
Longitude	111°	30'	29"

FCC Digital File Number: BPCDT-19991004ABK. Granted: April 28, 2000.

Note: Latitude and longitude coordinates shown are based on the North American Datum of 1927 (NAD 27) as currently required by the Mass Media Bureau of the FCC.

Ownership: KM Communications Inc. (Group Owner).

Began Operation: December 18, 2000.

Represented (legal): Irwin, Campbell & Tannenwald PC.

Represented (engineering): Cohen, Dippell & Everist PC.

Personnel:

Kevin Bae, General Manager.

City of License: Flagstaff. **Station DMA:** Phoenix. **Rank:** 16.

Nielsen Data: Not available.

Arizona—Flagstaff

KDUO
(formerly KBPX)
Ch. 13

Network Service: PAX.

Licensee: EBC Flagstaff Inc., One Shackleford Dr., Suite 400, Little Rock, AR 72211.

Studio: 2158 N. 4th St., Flagstaff, AZ 86004.

Phone: 520-527-1300. **Fax:** 520-527-1394.

Technical Facilities: Channel No. 13 (210-216 MHz). Authorized power: 316-kw visual, 31.6-kw aural. Antenna: 1554-ft. above av. terrain, 240-ft. above ground, 8695-ft. above sea level.

Latitude 34° 58' 05"
Longitude 111° 30' 29"

Transmitter: 3.5-mi. NW of Mormon Lake.

Digital Facilities: Channel No. 27 (548-554 MHz). Power: 1000-kw max. visual. Antenna: 1506-ft. above av. terrain, 190-ft. above ground.

Latitude 34° 58' 05"
Longitude 111° 30' 29"

FCC Digital File Number: BPCDT-19990924AAS. Granted: January 11, 2001.

Note: Latitude and longitude coordinates shown are based on the North American Datum of 1927 (NAD 27) as currently required by the Mass Media Bureau of the FCC.

Satellite Earth Stations: Blonder-Tongue, 3-meter Ku & C-band; Harris, 3-meter C-band.

Ownership: Equrty Broadcasting Corp. (Group Owner).

Began Operation: December 31, 1991. Sale to Christian Network Inc. by Dr. Michael Gelfand approved by FCC October 30, 1995. Sale to Paxson Communications Corp. by Christian Network Inc. approved by FCC June 25, 1996. Sale to present owner by Paxson Communications Corp. approved by FCC April 26, 2001.

Represented (legal): Dow, Lohnes & Albertson PLLC.

Represented (engineering): Kessler & Gehman Associates Inc.

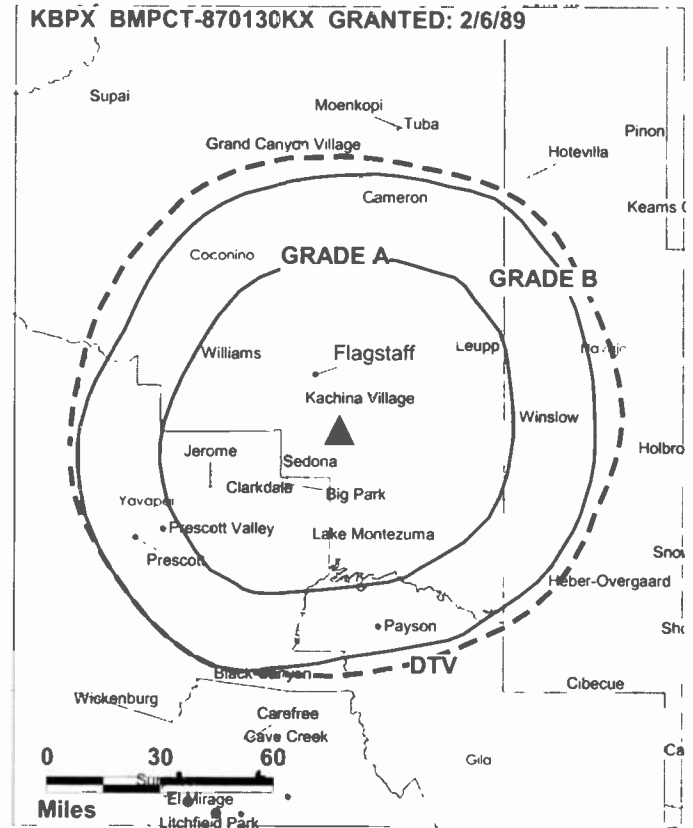
Personnel:

Steve Soldinger, General Manager.

Larry Jones, Interim Manager.

Chris Furphy, Chief Engineer.

Pete Christensen, Public Affairs Director.



© 2002 Warren Communications News

Rates: On request.

City of License: Flagstaff. **Station DMA:** Phoenix. **Rank:** 16.

Circulation © 2001 Nielsen. Coverage based on Nielsen study

Grand Total	Cable TV Households	Non-cable TV Households	Total TV Households
Estimated Station Totals*	70,160	42,130	112,290
Average Weekly Circulation (2001)	11,494	3,119	14,613
Average Daily Circulation (2001)			5,153

Station DMA Total	Cable TV Households	Non-cable TV Households	Total TV Households
Estimated Station Totals*	70,160	42,130	112,290
Average Weekly Circulation (2001)	11,494	3,119	14,613
Average Daily Circulation (2001)			5,153

* Estimated station totals are sums of the Nielsen TV and Cable TV household estimates for each county in which the station registers viewing of more than 5% as per the Nielsen Survey Methods

Arizona—Flagstaff

KNAZ-TV

Ch. 2

(Satellite of KPNX, Phoenix-Mesa, AZ)

Network Service: NBC.

Licensee: Multimedia Holdings Corp., 1101 N. Central Ave., Phoenix, AZ 85004.

Studio: 2201 N. Vickey St., Flagstaff, AZ 86004-6106.

Phone: 520-526-2232. **Fax:** 520-526-8110.

Technical Facilities: Channel No. 2 (54-60 MHz). Authorized power: 20-kw visual, 5-kw aural. Antenna: 1540-ft. above av. terrain, 284-ft. above ground, 8684-ft. above sea level.

Latitude 34° 58' 06"
Longitude 111° 30' 28"

Transmitter: Mormon Mountain, 18-mi. SSE of Flagstaff.

Digital Facilities: Channel No. 22 (518-524 MHz). Power: 1000-kw max. visual. Antenna: 1575-ft. above av. terrain, 262-ft. above ground.

Latitude 34° 58' 06"
Longitude 111° 30' 28"

Transmitter: Atop Mormon Mountain, 13-mi. SSE of Flagstaff.

FCC Digital File Number: BPCDT-19991020ACG. **Granted:** February 22, 2001.

Note: Latitude and longitude coordinates shown are based on the North American Datum of 1927 (NAD 27) as currently required by the Mass Media Bureau of the FCC.

Multichannel TV Sound: Stereo only.

Satellite Earth Station: Harris, 6-meter; Harris receivers.

News Services: AP, NPS.

Ownership: Gannett Broadcasting Group (Group Owner).

Began Operation: May 2, 1970. Sale to present owner from Grand Canyon TV Co. approved by FCC May 22, 1997. Transfer of control from Alfred Greenfield, Receiver, to W. A. Franke, Robert Johnson, John Michaels & Gene Gawthrop approved by FCC May 7, 1992. Sale to Grand Canyon TV Co. approved by FCC November 16, 1988 (*Television Digest*, Vol. 29:3). Transfer of control to individual shareholders of Capitol approved by FCC January 5, 1984. Sale to Capitol Broadcasting Co. by Wendell Elliot Jr., et al., approved by FCC January 7, 1981.

Represented (sales): Blair Television.

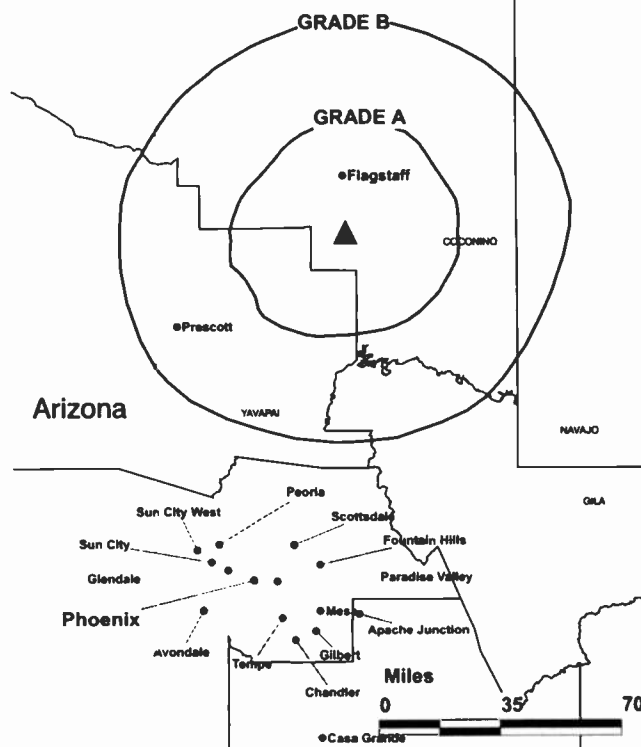
Represented (legal): Dow, Lohnes & Albertson PLLC.

Personnel:

Jerome Parra, News Director.

Kurt Buckwald, Regional Sales Manager.

KNAZ-TV BPCT-810317KF GRANTED: 6/18/81



© 2002 Warren Communications News

Marge Divine, Program Director.

Jon Koger, Chief Engineer.

Highest 30 Sec. Rate: \$300.

City of License: Flagstaff. **Station DMA:** Phoenix. **Rank:** 16.

Circulation © 2001 Nielsen. Coverage based on Nielsen study.

Grand Total	Cable	Non-cable	Total
	TV Households	TV Households	TV Households
Estimated Station Totals*	70,160	32,490	102,650
Average Weekly Circulation (2001)	14,026	8,068	22,094
Average Daily Circulation (2001)			10,482
Station DMA Total	Cable	Non-cable	Total
	TV Households	TV Households	TV Households
Estimated Station Totals*	70,160	32,490	102,650
Average Weekly Circulation (2001)	14,026	8,068	22,094
Average Daily Circulation (2001)			10,482

*Estimated station totals are sums of the Nielsen TV and Cable TV household estimates for each county in which the station registers viewing of more than 5% as per the Nielsen Survey Methods.

Arizona—Holbrook

KPHZ Ch. 11

Network Service: Independent.

Licensee: Venture Technologies Group LLC, 5670 Wilshire Blvd., Suite 1300, Los Angeles, CA 90036.

Studio: 4013 E. Broadway, Suite A-3, Phoenix, AZ 85040.

Phone: 602-470-0041.

Technical Facilities: Channel No. 11 (198-204 MHz). Authorized power: 1.6-kw visual. Antenna: 177-ft. above av. terrain, 174-ft. above ground, 5404-ft. above sea level.

Latitude	34°	55'	05"
Longitude	110°	08'	25"

Transmitter: 0.2-mi. E of Interstate 40 & 1.2-mi. S of Holbrook Municipal Airport.

FCC Proposed Digital Channel Number: Ch. 11.

Note: Latitude and longitude coordinates shown are based on the North American Datum of 1927 (NAD 27) as currently required by the Mass Media Bureau of the FCC.

Ownership: Venture Technologies Group LLC (Group Owner).

Began Operation: January 12, 2001. Present owner Venture Technologies Group LLC bought out equal partners KM Communications Inc., Northwest Television Inc., Caroline K. Powley & WinStar Communications Inc. FCC approved deal December 4, 2000.

Represented (legal): Kaye, Scholer, Fierman, Hays & Handler LLP.

Personnel:

Brian Holton, General Manager.

Barry Garrat, Chief Engineer.

City of License: Holbrook. **Station DMA:** Phoenix. **Rank:** 16.

Rates: On request.

Nielsen Data: Not available.

Arizona—Kingman

KMOH-TV Ch. 6

Network Service: WBN.

Licensee: Multimedia Holdings Corp., 1101 N. Central Ave., Phoenix, AZ 85004.

Studio: 1101 N. Central Ave., Phoenix, AZ 85004.

Technical Facilities: Channel No. 6 (82-88 MHz). Authorized power: 100-kw visual, 10-kw aural. Antenna: 1920-ft. above av. terrain, 75-ft. above ground, 4496-ft. above sea level.

Latitude	35°	01'	57"
Longitude	114°	21'	56"

Holds CP for change to 1942-ft. above av. terrain, 98-ft. above ground, 4518-ft. above sea level. BPCCT-990708KF.

Transmitter: Black Mountains, approx. 1-mi. ENE of Oatman.

Digital Facilities: Channel No. 19 (500-506 MHz). Power: 1000-kw max. visual. Antenna: 1915-ft. above av. terrain, 50-ft. above ground.

Latitude	35°	01'	57"
Longitude	114°	21'	56"

FCC Digital File Number: BPCDT-19991020ABL. Granted: March 2, 2001.

Note: Latitude and longitude coordinates shown are based on the North American Datum of 1927 (NAD 27) as currently required by the Mass Media Bureau of the FCC.

Ownership: Gannett Broadcasting Group (Group Owner).

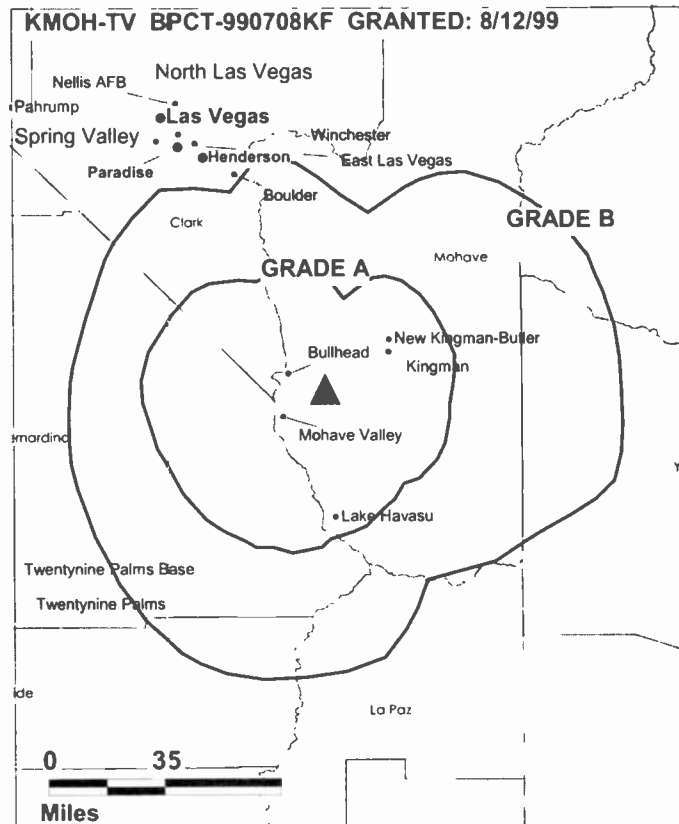
Began Operation: February 26, 1988. Sale to present owner from Grand Canyon TV Co. approved by FCC May 22, 1997. Transfer of control from Alfred Greenfield, Receiver, to W. A. Franke, Robert Johnson, John Michaels & H. G. Gawthrop approved by FCC May 7, 1992. Sale to Grand Canyon TV Co. approved by FCC November 16, 1988 (*Television Digest*, Vol. 29:3).

Represented (legal): Dow, Lohnes & Albertson PLLC.

Personnel:

Shelly Watkins, News & Station Operations Director.

Michael McNamara, Account Executive.



Kurt Buckwald, Regional Sales Manager.

Marge Divine, Program Director.

John Koger, Chief Engineer.

Highest 30 Sec. Rate: \$50.

City of License: Kingman. **Station DMA:** Phoenix. **Rank:** 16.

Nielsen Data: Not available.

Arizona—Phoenix

KASW Ch. 61

Network Service: WBN.

Licensee: KASW Inc., 400 S. Record St., Dallas, TX 75202.

Studio: 5555 N. 7th Ave., Phoenix, AZ 85013.

Phone: 480-661-6161.

Technical Facilities: Channel No. 61 (752-758 MHz). Authorized power: 2500-kw max. visual. Antenna: 1775-ft. above av. terrain, 318-ft. above ground, 2976-ft. above sea level.

Latitude 33° 20' 01"
Longitude 112° 03' 44"

Transmitter: South Mountain, 8-mi. S of Phoenix.

Digital Facilities: Channel No. 49 (680-686 MHz). Power: 531-kw max. visual. Antenna: 1598-ft. above av. terrain, 184-ft. above ground.

Latitude 33° 20' 01"
Longitude 112° 03' 44"

FCC Digital File Number: BPCDT-19991026ACB. Granted: July 13, 2001.

Note: Latitude and longitude coordinates shown are based on the North American Datum of 1927 (NAD 27) as currently required by the Mass Media Bureau of the FCC.

Ownership: Belo Corp. (Group Owner).

Began Operation: September 22, 1995. Sale to present owner by Brooks Broadcasting LLC approved by FCC January 24, 2000 (*Television Digest*, Vol. 40:10).

Represented (legal): Wood, Maines & Brown Chartered.

Personnel:

Sue Schwartz, Vice President & General Manager.

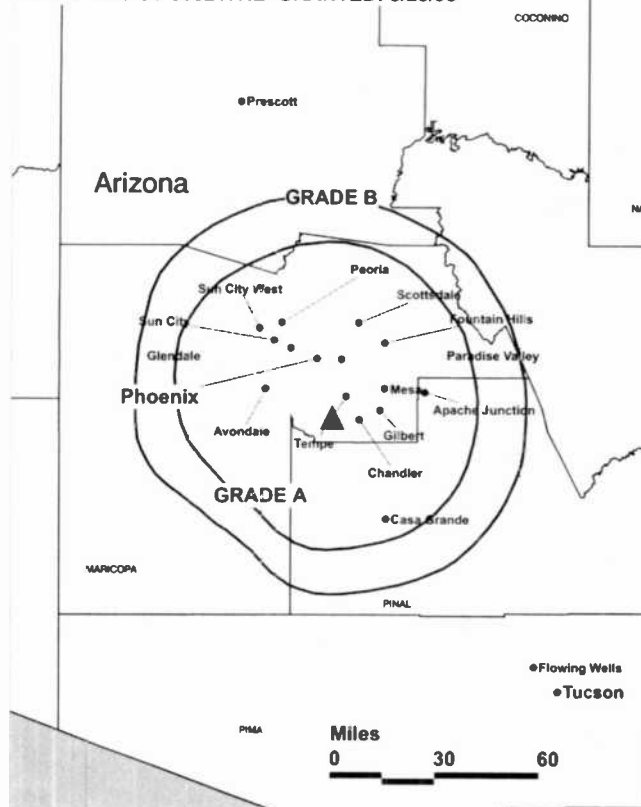
Dean Apostalides, Sales Manager.

Elliott Klein, Chief Engineer.

Rates: On request.

City of License: Phoenix. **Station DMA:** Phoenix. **Rank:** 16.

KASW BMPCT-950217KE GRANTED: 5/25/95



Circulation © 2001 Nielsen. Coverage based on Nielsen study.

Grand Total	Cable TV Households	Non-cable TV Households	Total TV Households
Estimated Station Totals*	813,520	553,400	1,366,920
Average Weekly Circulation (2001)	242,399	199,486	441,885
Average Daily Circulation (2001)			170,250
Station DMA Total	Cable TV Households	Non-cable TV Households	Total TV Households
Estimated Station Totals*	813,520	553,400	1,366,920
Average Weekly Circulation (2001)	242,399	199,486	441,885
Average Daily Circulation (2001)			170,250

*Estimated station totals are sums of the Nielsen TV and Cable TV household estimates for each county in which the station registers viewing of more than 5% as per the Nielsen Survey Methods.

Arizona—Phoenix

KNXV-DT Ch. 56

Network Service: ABC.

Licensee: Scripps Howard Broadcasting Co., 312 Walnut St., Cincinnati, OH 45202.

Studio: 515 N. 44th St., Phoenix, AZ 85008.

Phone: 602-273-1500.

Digital Facilities: Channel No. 56 (722-728 MHz). Power: 73-kw max. visual. Antenna: 1670-ft. above av. terrain, 210-ft. above ground, 2841-ft. above sea level.

Latitude	33°	20'	00"
Longitude	112°	03'	46"

Transmitter: South Mountain Park.

Definition: High.

Note: Latitude and longitude coordinates shown are based on the North American Datum of 1927 (NAD 27) as currently required by the Mass Media Bureau of the FCC.

Ownership: E. W. Scripps Co. (Group Owner).

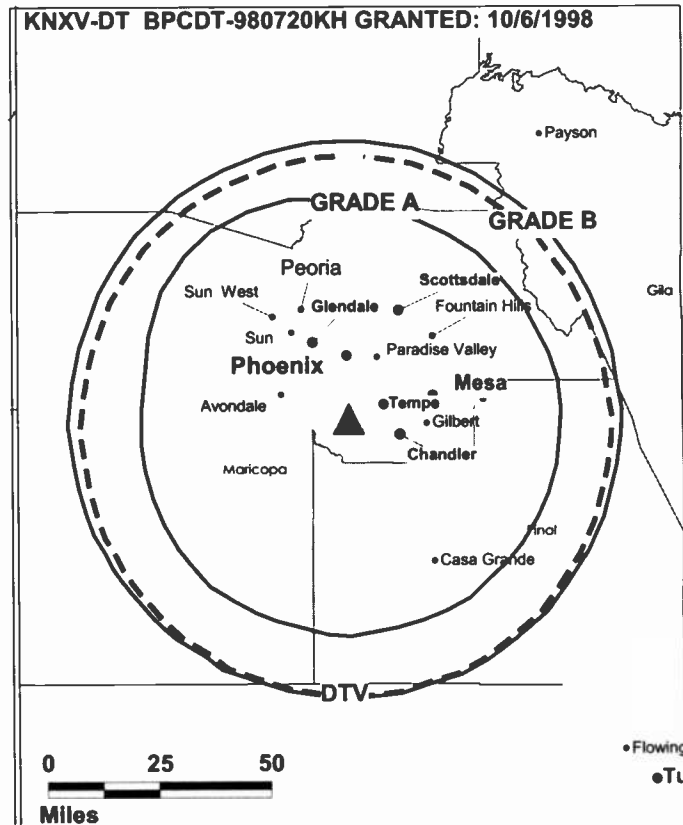
Began Digital Operation: January 12, 2000.

Represented (sales): Eagle Television Sales.

Personnel:

Brad Nilsen, Vice President & General Manager.

Don Thomas, Chief Engineer.



Rates: On request.

City of License: Phoenix. **Station DMA:** Phoenix. **Rank:** 16.

KNXV-TV
Ch. 15

Network Service: ABC.

Licensee: Scripps Howard Broadcasting Co., 312 Walnut St., Cincinnati, OH 45202.

Studio: 515 N. 44th St., Phoenix, AZ 85008.

Phone: 602-273-1500. **Fax:** 602-685-3000.

E-mail: news15@knxv.com

Web Site: http://www.knxv.com

Technical Facilities: Channel No. 15 (476-482 MHz). Authorized power: 631-kw max. visual, 63.1-kw max. aural. Antenna: 1710-ft. above av. terrain, 282-ft. above ground, 2912-ft. above sea level.

Latitude 33° 20' 00"
Longitude 112° 03' 46"

Holds CP for change to 4000-kw max. visual, 256-ft. above av. terrain, 2883-ft. above ground, 1715-ft. above sea level. BPCT-960702KO.

Transmitter: South Mountain Park.

Began Digital Operation: January 12, 2000.

Note: Latitude and longitude coordinates shown are based on the North American Datum of 1927 (NAD 27) as currently required by the Mass Media Bureau of the FCC.

Multichannel TV Sound: Stereo only.

Satellite Earth Stations: Andrew, 4.5-meter Ku & C-band; Harris, 6-meter C-band; Ver-tex, 4.5-meter Ku & C-band.

News Services: AP, CNN Headline News.

Ownership: E. W. Scripps Co. (Group Owner).

Began Operation: September 9, 1979. Sale to present owner by Arlington Corp. approved by FCC January 8, 1985 (Television Digest, Vol. 24:20, 26; 25:2).

Represented (sales): Eagle Television Sales.

Represented (legal): Baker & Hostetler.

Personnel:

Brad Nilsen, Vice President & General Manager.

Janice Todd, General Sales Manager.

Pat Weaver, Local Sales Manager.

Kimberly Steele, National Sales Manager.

Bob Morford, News Director.

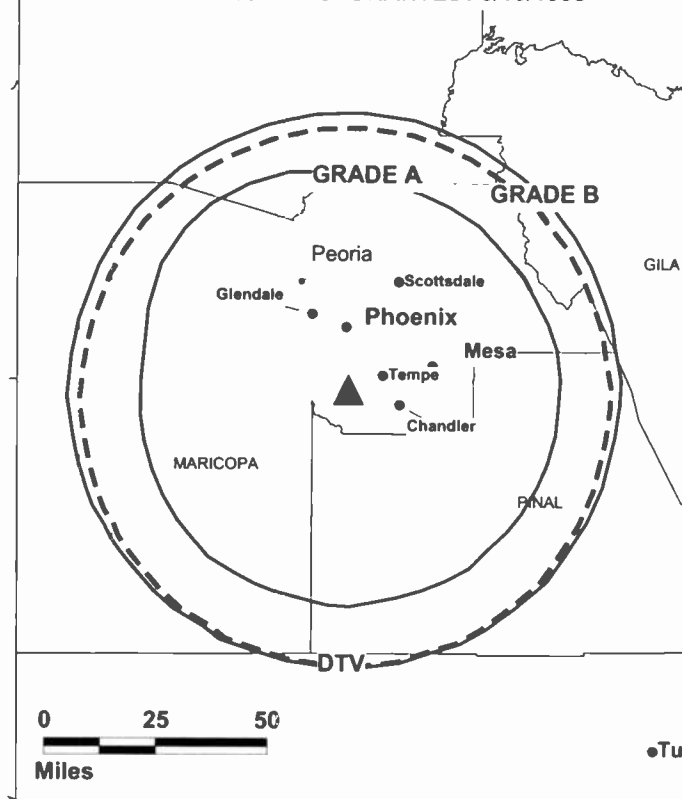
Jeff Harrelson, Program Director.

Nancy Dudenhoefer, Promotion Director.

Donald Thomas, Engineering Manager.

Lorraine Murrietta, Business Manager.

KNXV-TV BPCT-960702KO GRANTED: 6/10/1998



Paul Hollowell, Production Manager.

Colleen Herman, Public Affairs Director.

Rates: On request.

City of License: Phoenix. **Station DMA:** Phoenix. **Rank:** 16.

Circulation © 2001 Nielsen. Coverage based on Nielsen study.

Grand Total	Cable TV Households	Non-cable TV Households	Total TV Households
Estimated Station Totals*	879,230	599,470	1,478,700
Average Weekly Circulation (2001)	587,391	333,790	921,181
Average Daily Circulation (2001)			386,886
Station DMA Total	Cable TV Households	Non-cable TV Households	Total TV Households
Estimated Station Totals*	852,060	579,170	1,431,230
Average Weekly Circulation (2001)	569,812	332,714	902,526
Average Daily Circulation (2001)			378,911
Other DMA Total	Cable TV Households	Non-cable TV Households	Total TV Households
Estimated Station Totals*	27,170	20,300	47,470
Average Weekly Circulation (2001)	17,579	1,076	18,655
Average Daily Circulation (2001)			7,975

*Estimated station totals are sums of the Nielsen TV and Cable TV household estimates for each county in which the station registers viewing of more than 5% as per the Nielsen Survey Methods.

Arizona—Phoenix

KPAZ-TV Ch. 21

Network Service: TBN.

Licensee: Trinity Broadcasting Network Inc., 2442 Michelle Dr., Tustin, CA 92780.

Studio: 3551 E. McDowell Rd., Phoenix, AZ 85008.

Phone: 602-273-1477. **Fax:** 602-267-9427.

Web Site: <http://www.tbn.org>

Technical Facilities: Channel No. 21 (512-518 MHz). Authorized power: 1282-kw visual. Antenna: 1604-ft. above av. terrain, 147-ft. above ground, 2768-ft. above sea level.

Latitude 33° 20' 02.50"
Longitude 112° 03' 42.00"

Transmitter: South Mountain antenna farm.

Digital Facilities: Channel No. 20 (506-512 MHz). Power: 500-kw max. visual. Antenna: 1604-ft. above av. terrain, 148-ft. above ground, 2769-ft. above sea level.

Latitude 33° 20' 02.50"
Longitude 112° 03' 42.00"

Transmitter: Top of existing tower within the South Mountain antenna farm.

FCC Digital File Number: BPCDT-990414KH (pending).

Note: Latitude and longitude coordinates shown are based on the North American Datum of 1927 (NAD 27) as currently required by the Mass Media Bureau of the FCC.

Satellite Earth Station: Scientific-Atlanta, 5-meter; Scientific-Atlanta receivers.

News Service: TBN.

Ownership: Trinity Broadcasting Network Inc. (Group Owner).

Began Operation: September 16, 1967. Involuntary transfer of control from Donald B. Thomson, et al., to trustee approved by FCC October 9, 1969. Sale to Glad Tidings Church of America approved by FCC June 24, 1971. Station left air January 19, 1977. Sale to present owner by Glad Tidings approved by FCC July 21, 1977. Station resumed operation September 5, 1977.

Personnel:

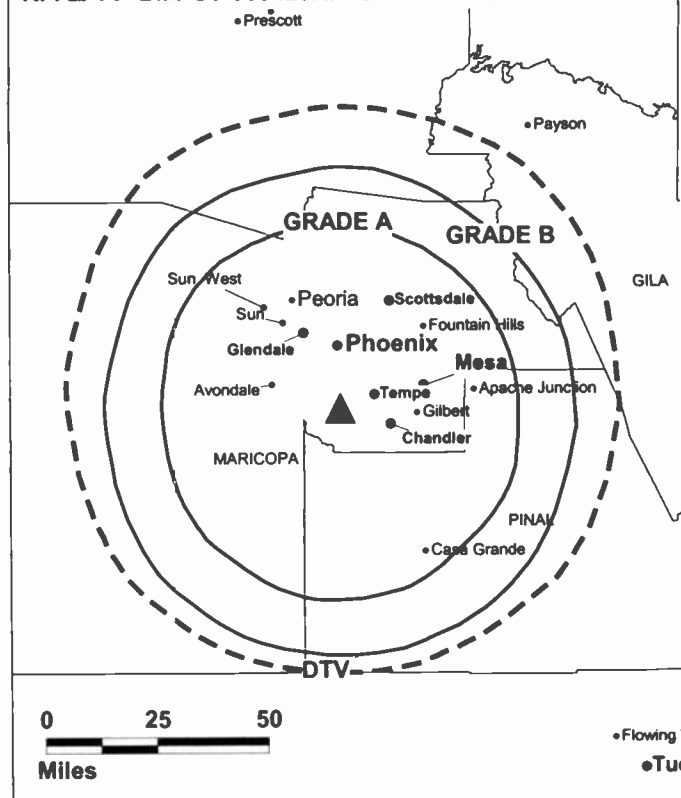
Paul F. Crouch, President & General Manager.

Billie Watts, Station & Production Manager.

Juana Ramirez, Program Director.

Gary L. Nichols, Chief Engineer.

KPAZ-TV BMPCT-930426KF GRANTED: 6/17/93



© 2002 Warren Communications News

Highest 30 Sec. Rate: \$50.

City of License: Phoenix. **Station DMA:** Phoenix. **Rank:** 16.

Circulation © 2001 Nielsen. Coverage based on Nielsen study.

Grand Total	Cable TV Households	Non-cable TV Households	Total TV Households
Estimated Station Totals*	0	33,880	33,880
Average Weekly Circulation (2001)	0	1,728	1,728
Average Daily Circulation (2001)			305
Station DMA Total	Cable TV Households	Non-cable TV Households	Total TV Households
Estimated Station Totals*	0	33,880	33,880
Average Weekly Circulation (2001)	0	1,728	1,728
Average Daily Circulation (2001)			305

*Estimated station totals are sums of the Nielsen TV and Cable TV household estimates for each county in which the station registers viewing of more than 5% as per the Nielsen Survey Methods.

Arizona—Phoenix

KPHO-DT Ch. 17

Network Service: CBS.

Grantee: Meredith Corp., Box 20100, Phoenix, AZ 85036.

Studio: 4016 N. Black Canyon Hwy., Phoenix, AZ 85017.

Mailing Address: Box 20100, Phoenix, AZ 85036.

Phone: 602-264-1000. **Fax:** 602-650-0761.

E-mail: kphogm@mdp.com

Web Site: <http://www.kphotv5.com>

Digital Facilities: Channel No. 17 (488-494 MHz). Power: 625-kw max. visual. Antenna: 1663-ft. above av. terrain, 272-ft. above ground, 2871-ft. above sea level.

Latitude	33°	20'	02"
Longitude	112°	03'	40"

Transmitter: South Mountain Park.

Definition: Standard.

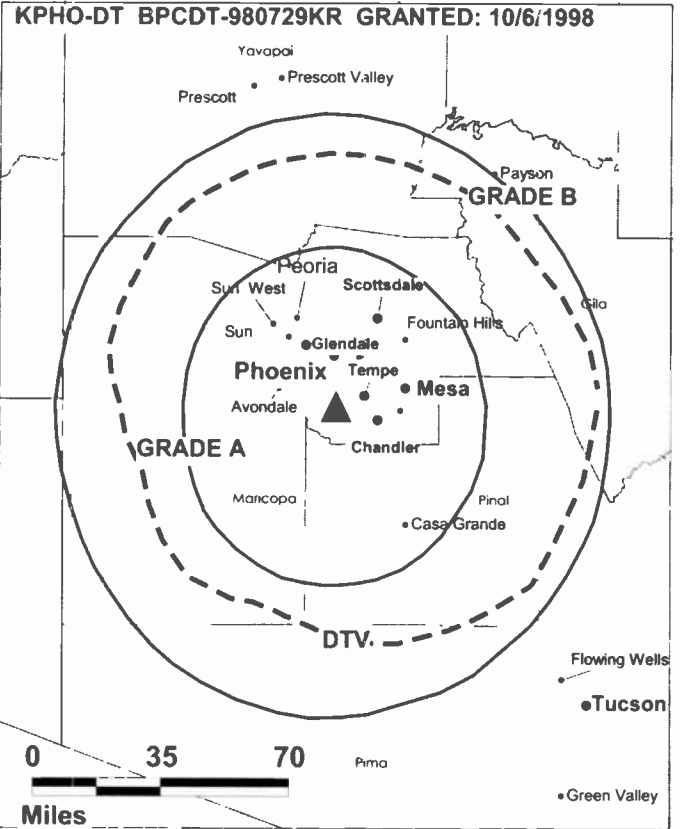
Note: Latitude and longitude coordinates shown are based on the North American Datum of 1927 (NAD 27) as currently required by the Mass Media Bureau of the FCC.

Ownership: Meredith Corp. (Group Owner).

Began Digital Operation: October 31, 1999.

Personnel:

Patrick North, General Manager.



Ed Sutton, Chief Engineer.

Rates: On request.

City of License: Phoenix. Station DMA: Phoenix. Rank: 16.

Arizona—Phoenix

KPHO-TV Ch. 5

Network Service: CBS.

Licensee: Meredith Corp., Box 20100, Phoenix, AZ 85036.

Studio: 4016 N. Black Canyon Hwy., Phoenix, AZ 85017.

Mailing Address: Box 20100, Phoenix, AZ 85036.

Phone: 602-264-1000. **Fax:** 602-263-8818.

Web Site: <http://www.kpho.com>

Technical Facilities: Channel No. 5 (76-82 MHz). Authorized power: 100-kw visual, 10-kw aural. Antenna: 1770-ft. above av. terrain, 376-ft. above ground, 2976-ft. above sea level.

Latitude 33° 20' 02"
Longitude 112° 03' 40"

Transmitter: Atop South Mountain, 8.5-mi. S of Phoenix.

Began Digital Operation: October 31, 1999.

Note: Latitude and longitude coordinates shown are based on the North American Datum of 1927 (NAD 27) as currently required by the Mass Media Bureau of the FCC.

Multichannel TV Sound: Stereo only.

Satellite Earth Stations: Harris, 6.1-meter C-band; RCA, 3.5-meter Ku-band; Harris, Standard Electronics receivers.

News Services: AP, CNN Newsource.

Ownership: Meredith Corp. (Group Owner).

Began Operation: December 4, 1949. Sold to present owner in June 1952 (*Television Digest*, Vol. 8:18, 26).

Represented (sales): Harrington, Righter & Parsons Inc.

Represented (legal): Haley, Bader & Potts PLC.

Represented (engineering): du Treil, Lundin & Rackley Inc.

Personnel:

Patrick North, Vice President & General Manager.

Ray Rios, General Sales Manager.

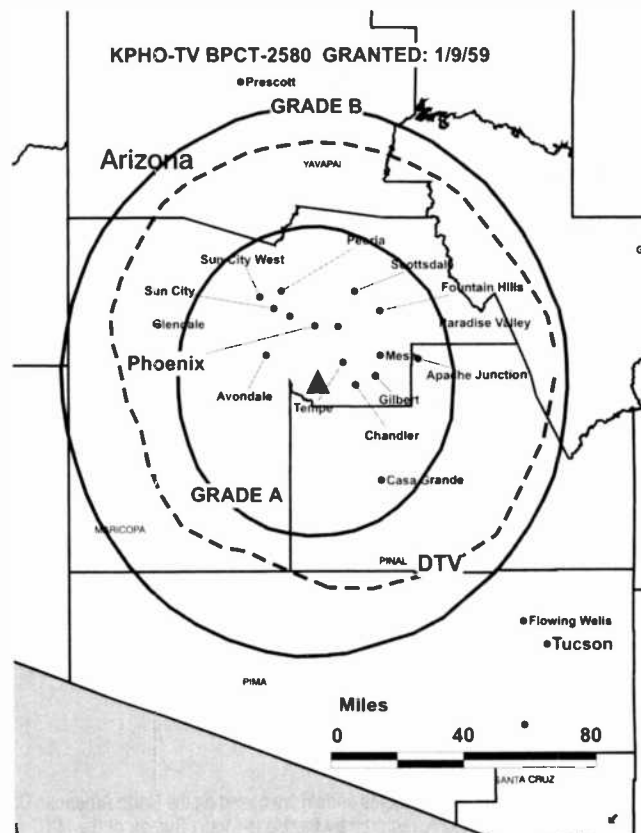
Kevin Branigan, National Sales Manager.

Todd Krauss, Local Sales Manager.

Joe Giudice, Local Sales Manager.

Bob Henry, News Director.

Ed Sutton, Engineering Director.



© 2002 Warren Communications News

Rates: On request.

City of License: Phoenix. **Station DMA:** Phoenix. **Rank:** 16.

Circulation © 2001 Nielsen. Coverage based on Nielsen study.

Grand Total	Cable TV Households	Non-cable TV Households	Total TV Households
Estimated Station Totals*	852,060	590,430	1,442,490
Average Weekly Circulation (2001)	565,152	348,280	913,432
Average Daily Circulation (2001)			403,945
Station DMA Total	Cable TV Households	Non-cable TV Households	Total TV Households
Estimated Station Totals*	852,060	583,090	1,435,150
Average Weekly Circulation (2001)	565,152	346,482	911,634
Average Daily Circulation (2001)			403,776
Other DMA Total	Cable TV Households	Non-cable TV Households	Total TV Households
Estimated Station Totals*	0	7,340	7,340
Average Weekly Circulation (2001)	0	1,798	1,798
Average Daily Circulation (2001)			169

*Estimated station totals are sums of the Nielsen TV and Cable TV household estimates for each county in which the station registers viewing of more than 5% as per the Nielsen Survey Methods.

Arizona—Phoenix-Mesa

KPNX

Ch. 12

(Operates satellite KNAZ, Flagstaff, AZ)

Network Service: NBC.

Licensee: Multimedia Holdings Corp., 1101 N. Central Ave., Phoenix, AZ 85004.

Studio: 1101 N. Central Ave., Phoenix, AZ 85004.

Mailing Address: Box 711, Phoenix, AZ 85001.

Phone: 602-257-1212. **Fax:** 602-258-8186; 602-257-6619.

E-mail: 12news@kpnx.com

Technical Facilities: Channel No. 12 (204-210 MHz). Authorized power: 316-kw visual, 30-kw aural. Antenna: 1780-ft. above av. terrain, 350-ft. above ground, 3003-ft. above sea level.

Latitude	33°	19'	59.50"
Longitude	112°	03'	47.50"

Holds CP for change to 1821-ft. above av. terrain, 341-ft. above ground, 2992-ft. above sea level; lat. 33° 20' 00", long. 112° 03' 48". BPCT-981002KH.

Transmitter: South Mountain Park, 7-mi. S of Phoenix.

Began Digital Operation: June 15, 2000.

Note: Latitude and longitude coordinates shown are based on the North American Datum of 1927 (NAD 27) as currently required by the Mass Media Bureau of the FCC.

Multichannel TV Sound: Stereo and separate audio program.

Satellite Earth Stations: Transmit/receive Harris, 6.1-meter Ku-band; Andrew, 4.6-meter Ku-band; Harris, 3-meter Ku-band; Harris, 6.1-meter C-band; Vertex, 4.6-meter Ku-band; Harris, M/A-Corn, Microdyne, Standard Communications receivers.

SNG Mobile Dish: Harris, 2.3-meter Ku-band; RSI, 2.3-meter Ku-band.

News Services: AP, UPI.

LMA: Local marketing agreement with KPPX (X), Tolleson.

Ownership: Gannett Broadcasting Group (Group Owner).

Began Operation: April 23, 1953. Merger of Combined Communications with Gannett approved by FCC June 7, 1979 (*Television Digest*, Vol. 18:20, 38; 19:24). Merger to form Combined Communications approved by FCC October 16, 1968. Previous sale to John J. Louis family & others by Harry L. Nace interests approved by FCC June 16, 1954 (Vol. 10:18, 25).

Represented (sales): Blair Television.

Represented (legal): Reed, Smith, Shaw & McClay.

Represented (engineering): Cohen, Dippell & Everist PC.

Personnel:

Brian Kennedy, President & General Manager.

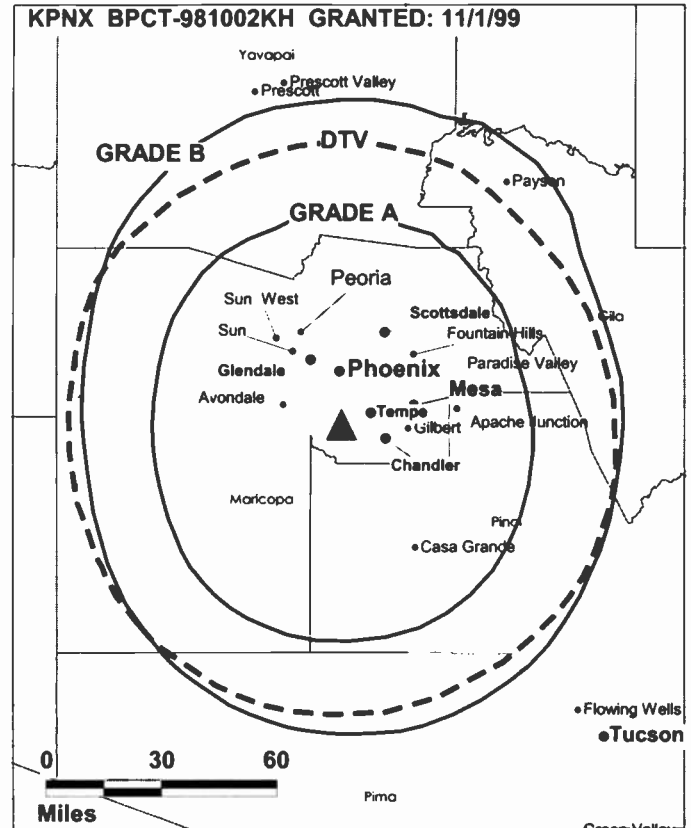
Lucia Madrid, Vice President & Community Affairs Director.

Winnie Stolper, Vice President, Operations & Programming.

Jeff Burnton, Vice President & General Sales Manager.

Suzanne McCoy, Local Sales Manager.

Mike Mejia, Local Sales Manager.



© 2002 Warren Communications News

Sherrie Freitag, National Sales Manager.

Mark Casey, News Director.

Randy Decker, Engineering Director.

Kent Saunders, Business Manager.

Anita Helt, Promotion Director.

Rates: On request.

City of License: Phoenix-Mesa. **Station DMA:** Phoenix. **Rank:** 16.

Circulation © 2001 Nielsen. Coverage based on Nielsen study.

Grand Total	Cable	Non-cable	Total
	TV Households	TV Households	TV Households
Estimated Station Totals*	852,060	586,510	1,438,570
Average Weekly Circulation (2001)	640,210	379,993	1,020,204
Average Daily Circulation (2001)			538,735
Station DMA Total	Cable	Non-cable	Total
	TV Households	TV Households	TV Households
Estimated Station Totals*	852,060	579,170	1,431,230
Average Weekly Circulation (2001)	640,210	378,195	1,018,405
Average Daily Circulation (2001)			537,532
Other DMA Total	Cable	Non-cable	Total
	TV Households	TV Households	TV Households
Estimated Station Totals*	0	7,340	7,340
Average Weekly Circulation (2001)	0	1,798	1,798
Average Daily Circulation (2001)			1,204

*Estimated station totals are sums of the Nielsen TV and Cable TV household estimates for each county in which the station registers viewing of more than 5% as per the Nielsen Survey Methods.

Arizona—Phoenix-Mesa

KPNX-DT Ch. 36

Network Service: NBC.

Licensee: Multimedia Holdings Corp., 1101 N. Central Ave., Phoenix, AZ 85004.

Studio: 1101 N. Central Ave., Phoenix, AZ 85004.

Phone: 602-257-1212.

Digital Facilities: Channel No. 36 (602-608 MHz). Power: 316-kw visual, 30-kw aural.
Antenna: 1752-ft. above av. terrain, 272-ft. above ground, 2923-ft. above sea level.

Latitude	33°	20'	00"
Longitude	112°	03'	48"

Transmitter: South Mountain Park, Site 9.

Definition: High.

Note: Latitude and longitude coordinates shown are based on the North American Datum of 1927 (NAD 27) as currently required by the Mass Media Bureau of the FCC.

Ownership: Gannett Broadcasting Group (Group Owner).

Began Digital Operation: June 15, 2000.

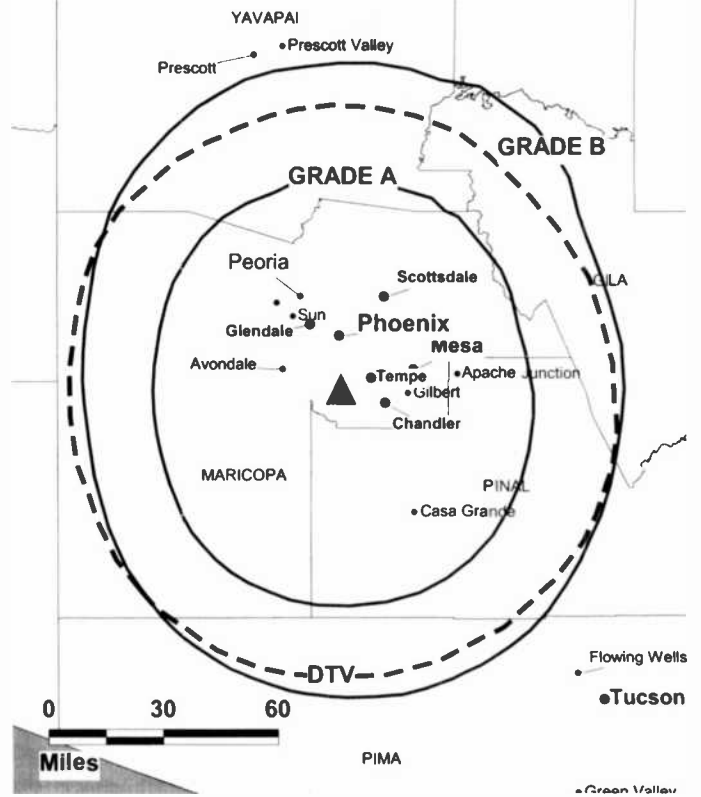
Represented (engineering): Cavell, Mertz & Davis Inc.

Personnel:

Brian Kennedy, General Manager.

Randy Decker, Chief Engineer.

KPNX-DT BPCDT-980729KP GRANTED: 10/7/98



Rates: On request.

City of License: Phoenix-Mesa. **Station DMA:** Phoenix. **Rank:** 16.

Arizona—Phoenix

KSAZ-DT

Ch. 31

Network Service: FOX.

Grantee: KSAZ License Inc., 511 W. Adams St., Phoenix, AZ 85003.

Studio: 511 W. Adams St., Phoenix, AZ 85003.

Phone: 602-257-1234.

Digital Facilities: Channel No. 31 (572-578 MHz). Power: 1000-kw max. visual. Antenna: 1588-ft. above av. terrain, 115-ft. above ground, 2795-ft. above sea level.

Latitude	33°	20'	02"
Longitude	112°	03'	42"

Transmitter: South Mountain Park, 10662 S. Central.

Definition: Standard.

Note: Latitude and longitude coordinates shown are based on the North American Datum of 1927 (NAD 27) as currently required by the Mass Media Bureau of the FCC.

Ownership: Fox Television Stations Inc. (Group Owner).

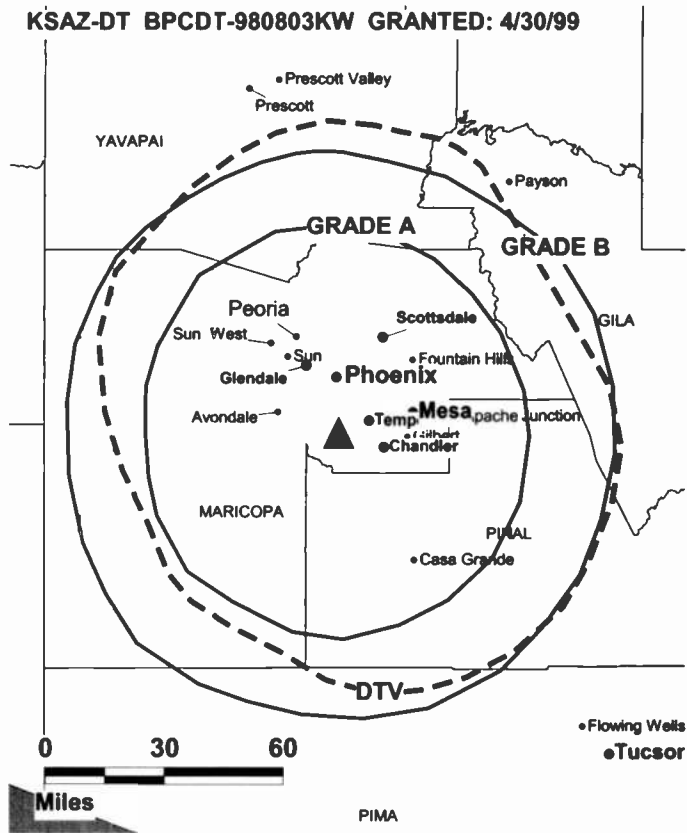
Began Digital Operation: October 5, 2000.

Personnel:

Kevin Hale, Vice President & General Manager.

Jim Kauffman, Vice President, Operations & Engineering.

KSAZ-DT BPCDT-980803KW GRANTED: 4/30/99



Rates: On request.

City of License: Phoenix. **Station DMA:** Phoenix. **Rank:** 16.

Arizona—Phoenix

KSAZ-TV Ch. 10

Network Service: FOX.

Licensee: KSAZ License, 511 W. Adams St., Phoenix, AZ 85003.

Studio: 511 W. Adams St., Phoenix, AZ 85003.

Phone: 602-257-1234. **Fax:** 602-262-0177.

Technical Facilities: Channel No. 10 (192-198 MHz). Authorized power: 316-kw visual, 31.9-kw aural. Antenna: Circularly polarized, 1840-ft. above av. terrain, 373-ft. above ground, 3020-ft. above sea level.

Latitude 33° 20' 02"
Longitude 112° 03' 42"

Transmitter: South Mountain.

Began Digital Operation: October 5, 2000.

Note: Latitude and longitude coordinates shown are based on the North American Datum of 1927 (NAD 27) as currently required by the Mass Media Bureau of the FCC.

Multichannel TV Sound: Stereo only.

Satellite Earth Station: Transmit/receive 4.7-meter Ku & C-band; DX Engineering, Scientific-Atlanta, Standard Components receivers.

SNG Mobile Dish: Andrew, 2.4-meter Ku-band.

News Service: AP.

Ownership: Fox Television Stations Inc. (Group Owner).

Began Operation: October 24, 1953. At first was share-time outlet with KOY-TV; on May 5, 1954 bought & merged with KOY-TV (*Television Digest*, Vol. 10:12, 19). Gulf Broadcast Co. bought 48.1% interest in station from Gene Autry (Vol. 21:22), remainder from Thomas Chauncey & Homer Lane (Vol. 22:24). Sale approved by FCC August 25, 1982. Sale to Taft Television & Radio Co. approved by FCC May 30, 1985 (Vol. 25:5, 20, 22). Sale to Great American Broadcasting approved by FCC October 2, 1987 (Vol. 27:16 18, 23, 30, 41). Sale to New World Communications approved July 15, 1994 (Vol. 34:19, 38, 42). Sale to present owner by New World Communications approved by FCC November 7, 1996 (Vol. 36:13, 30).

Personnel:

Kevin Hale, Vice President & General Manager.

Tim Ermish, Vice President, Sales.

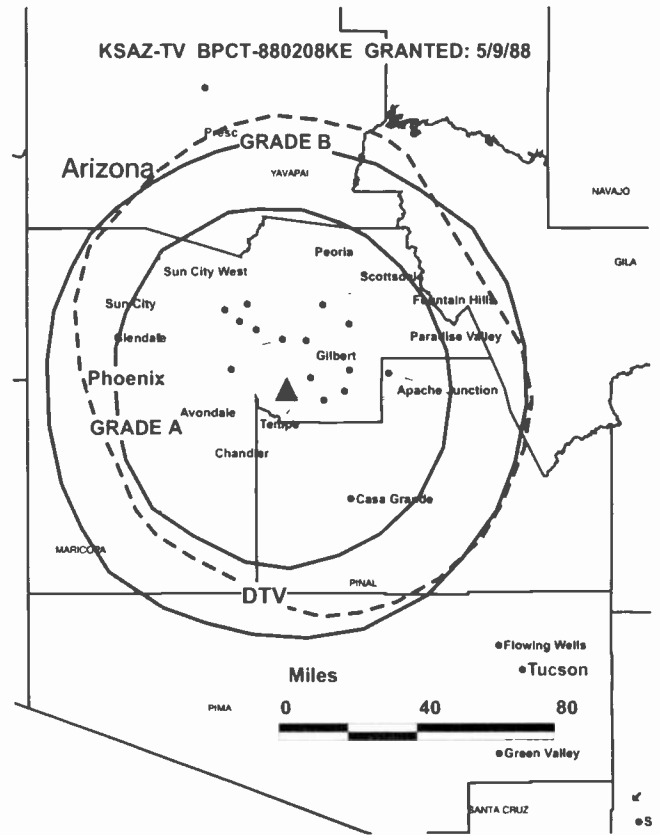
Jim Girodo, Vice President, Creative Services.

Denise Morano, Vice President, Finance.

Jim Kauffman, Vice President, Operations & Engineering.

Douglas Bannard, Vice President & News Director.

Courtney Andrews, Local Sales Manager.



© 2002 Warren Communications News

John Worden, National Sales Manager.

Gerry Grunig, Chief Engineer.

David R. Solino, Programming & Research Director.

Rates: On request.

City of License: Phoenix. **Station DMA:** Phoenix. **Rank:** 16.

Circulation © 2001 Nielsen. Coverage based on Nielsen study.

Grand Total	Cable TV Households	Non-cable TV Households	Total TV Households
Estimated Station Totals*	852,060	583,090	1,435,150
Average Weekly Circulation (2001)	522,048	371,288	893,336
Average Daily Circulation (2001)			374,091
Station DMA Total	Cable TV Households	Non-cable TV Households	Total TV Households
Estimated Station Totals*	852,060	583,090	1,435,150
Average Weekly Circulation (2001)	522,048	371,288	893,336
Average Daily Circulation (2001)			374,091

* Estimated station totals are sums of the Nielsen TV and Cable TV household estimates for each county in which the station registers viewing of more than 5% as per the Nielsen Survey Methods.

Arizona—Phoenix

KTVK Ch. 3

Network Service: Independent.

Licensee: Belo TV Inc., 400 S. Record St., Dallas, TX 75202.

Studio: 5555 N. 7th Ave., Phoenix, AZ 85013.

Mailing Address: Box 5068, Phoenix, AZ 85010.

Phone: 602-207-3333.

E-mail: william_miller@azfamily.com

Web Site: http://www.azfamily.com

Technical Facilities: Channel No. 3 (60-66 MHz). Authorized power: 100-kw visual, 15-kw aural. Antenna: Circularly polarized, 1778-ft. above av. terrain, 289-ft. above ground, 2949-ft. above sea level.

Latitude 33° 20' 01"
Longitude 112° 03' 45"

Transmitter: South Mountain, 7-mi. S of Phoenix.

Digital Facilities: Channel No. 24 (530-536 MHz). Power: 1000-kw max. visual. Antenna: 1637-ft. above av. terrain, 184-ft. above ground.

Latitude 33° 20' 01"
Longitude 112° 03' 45"

FCC Digital File Number: BPCDT-19991018ABH. Granted: April 18, 2000.

Note: Latitude and longitude coordinates shown are based on the North American Datum of 1927 (NAD 27) as currently required by the Mass Media Bureau of the FCC.

Multichannel TV Sound: Stereo and separate audio program.

Satellite Earth Stations: Comtech, 5.5-meter Ku & C-band; GE, 3.7-meter Ku-band; Simulsat, 5-meter Ku & C-band; Omni, Scientific-Atlanta, Tieman receivers.

SNG Mobile Dish: Andrew, 3.7-meter Ku-band.

News Service: AP.

Ownership: Belo Corp. (Group Owner).

Began Operation: February 28, 1955. Sale to present owner from Mac America Communications Inc. approved by FCC September 3, 1999 (*Television Digest*, Vol. 39:27, 45).

Represented (sales): TeleRep Inc.

Represented (legal): Wiley, Rein & Fielding.

Represented (engineering): Lohnes & Culver.

Personnel:

Sue Schwartz, Vice President & General Manager.

Phil Alvidrez, Executive News Director.

William Lawrence, Engineering Director.

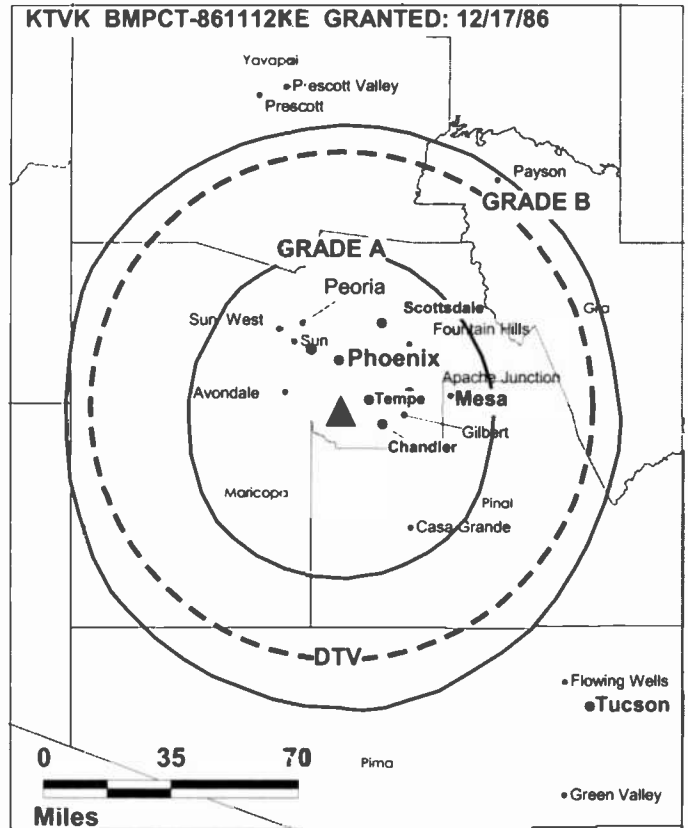
Sue Schwartz, Station Manager.

Richard Holland, Creative Services Manager.

Ken Kwilosz, General Sales Manager.

Laurie Ficarra, Local Sales Manager.

Joe Canty, National Sales Manager.



© 2002 Warren Communications News

Dennis O'Neill, News Director.

Randee Mossburg, Program Director.

Jim Cole, Chief Engineer.

Beth Reynolds, Marketing Director.

Wendy Pryziak, Business Manager.

Highest 30 Sec. Rate: \$6000.

City of License: Phoenix. **Station DMA:** Phoenix. **Rank:** 16.

Circulation © 2001 Nielsen. Coverage based on Nielsen study.

Grand Total	Cable TV Households	Non-cable TV Households	Total TV Households
Estimated Station Totals*	879,230	590,430	1,469,660
Average Weekly Circulation (2001)	556,910	335,199	892,109
Average Daily Circulation (2001)			418,073
Station DMA Total	Cable TV Households	Non-cable TV Households	Total TV Households
Estimated Station Totals*	852,060	583,090	1,435,150
Average Weekly Circulation (2001)	543,189	333,401	876,590
Average Daily Circulation (2001)			414,395
Other DMA Total	Cable TV Households	Non-cable TV Households	Total TV Households
Estimated Station Totals*	27,170	7,340	34,510
Average Weekly Circulation (2001)	13,721	1,798	15,519
Average Daily Circulation (2001)			3,679

*Estimated station totals are sums of the Nielsen TV and Cable TV household estimates for each county in which the station registers viewing of more than 5% as per the Nielsen Survey Methods.

Arizona—Phoenix

KTVW-TV Ch. 33

Network Service: Univision.

Licensee: KTVW License Partnership, 1999 Avenue of the Stars, Suite 3050, Los Angeles, CA 90067.

Studio: 3019 E. Southern Ave., Phoenix, AZ 85040.

Phone: 602-243-3333. **Fax:** 602-276-8658.

Web Site: <http://www.univision.net>

Technical Facilities: Channel No. 33 (584-590 MHz). Authorized power: 2290-kw max. visual, 229-kw max. aural. Antenna: 1672-ft. above av. terrain, 252-ft. above ground, 2883-ft. above sea level.

Latitude 33° 20' 00"
Longitude 112° 03' 46"

Transmitter: South Mountain, 8-mi. S of Phoenix City Hall.

FCC Proposed Digital Channel Number: Ch. 34.

Note: Latitude and longitude coordinates shown are based on the North American Datum of 1927 (NAD 27) as currently required by the Mass Media Bureau of the FCC.

Satellite Earth Station: Transmit/receive Scientific-Atlanta, 10-meter; Scientific-Atlanta receivers.

News Service: UPI.

Ownership: Univision Communications Inc. (Group Owner).

Began Operation: September 2, 1979. Sale to Hallmark Cards by Reynoldo V. Anselmo, et al., approved by FCC May 17, 1989 (*Television Digest*, Vol. 29:3, 19, 20). Sale to present owner by Hallmark Cards approved by FCC September 23, 1992 (Vol. 32:40)

Represented (sales): Univision.

Represented (legal): Shaw Pittman.

Represented (engineering): Denny & Associates PC.

Personnel:

Myrna Sonora, Vice President & General Manager.

John Matt Gongora, General Sales Manager.

Andrew Deschappelles, National Sales Manager.

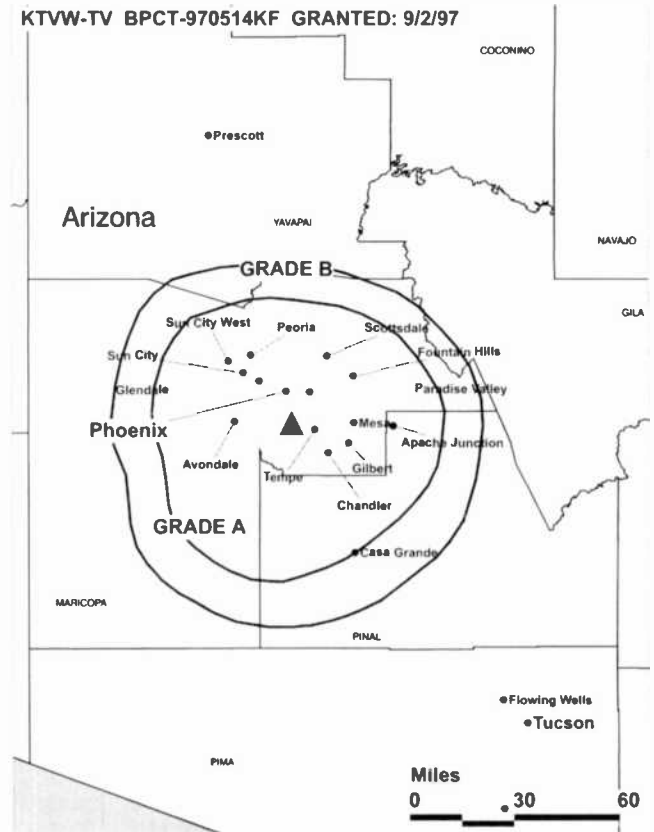
Jose Luis Padilla, Local Sales Manager.

Jorge Mettey, News Director.

Delia Torres, Community Relations.

David Glyn-Davies, Marketing & Research Manager.

KTVW-TV BPCT-970514KF GRANTED: 9/2/97



© 2002 Warren Communications News

Gary Rogers, Chief Engineer.

Bernice Salcido, Controller & Business Manager.

Rates: On request.

City of License: Phoenix. **Station DMA:** Phoenix. **Rank:** 16.

Circulation © 2001 Nielsen. Coverage based on Nielsen study.

Grand Total	Cable TV Households	Non-cable TV Households	Total TV Households
Estimated Station Totals*	23,590	470,350	493,940
Average Weekly Circulation (2001)	1,203	68,671	69,874
Average Daily Circulation (2001)			27,729
Station DMA Total	Cable TV Households	Non-cable TV Households	Total TV Households
Estimated Station Totals*	23,590	470,350	493,940
Average Weekly Circulation (2001)	1,203	68,671	69,874
Average Daily Circulation (2001)			27,729

*Estimated station totals are sums of the Nielsen TV and Cable TV household estimates for each county in which the station registers viewing of more than 5% as per the Nielsen Survey Methods.

Arizona—Phoenix

KUTP Ch. 45

Network Service: UPN.

Licensee: Fox Television Stations Inc., 5151 Wisconsin Ave. NW, Washington, DC 20016.

Studio: 4630 S. 33rd St., Phoenix, AZ 85040.

Phone: 602-268-4500. **Fax:** 602-276-4082.

Web Site: <http://www.kutp.com>

Technical Facilities: Channel No. 45 (656-662 MHz). Authorized power: 2750-kw max. visual, 275-kw max. aural. Antenna: 1792-ft. above av. terrain, 348-ft. above ground, 2966-ft. above sea level.

Latitude 33° 20' 01"
Longitude 112° 03' 32"

Holds CP for change to 4530-kw max. visual, 1704-ft. above av. terrain, 348-ft. above ground, 2966-ft. above sea level. BPC-960722KF.

Transmitter: 8.3-mi. S of Phoenix in South Mountain Park.

Began Digital Operation: March 1, 2001.

Note: Latitude and longitude coordinates shown are based on the North American Datum of 1927 (NAD 27) as currently required by the Mass Media Bureau of the FCC.

Multichannel TV Sound: Stereo only.

Satellite Earth Stations: Scientific-Atlanta, 4.6-meter Ku-band; Scientific-Atlanta, 7-meter C-band; Agile, M/A-Com, Scientific-Atlanta receivers.

Ownership: Fox Television Stations Inc. (Group Owner).

Began Operation: December 23, 1985. Sale to present owner by United Television Inc. approved by FCC July 23, 2001 (*Television Digest*, Vol. 40:34; 41:31).

Represented (engineering): Cohen, Dippell & Everist PC.

Personnel:

Kevin Hale, Vice President & General Manager.

Mike Durand, General Sales Manager.

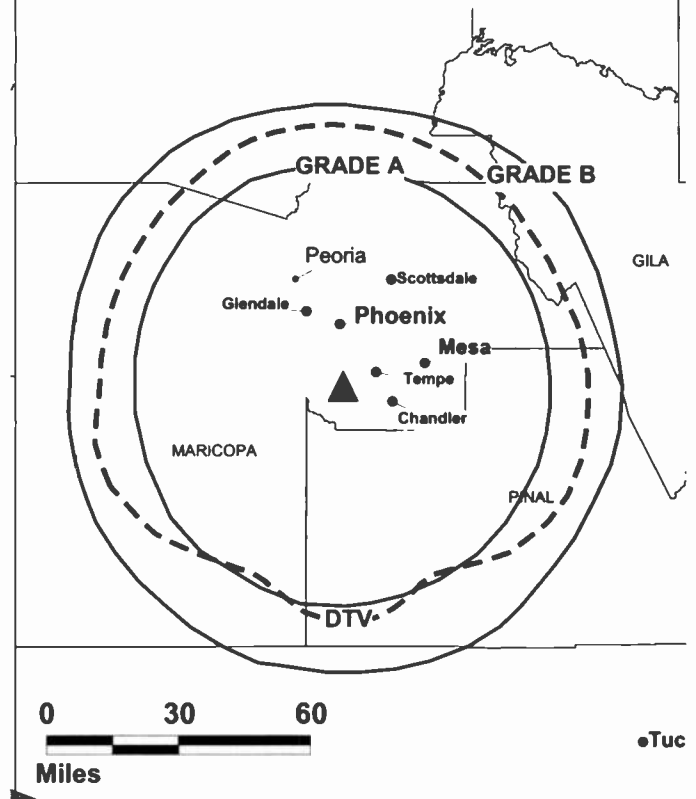
Mitch Nye, Local Sales Manager.

Seth Parker, Operations & Programming Manager.

Tom Foy, Chief Engineer.

Kathlene Ritter, Creative Services Manager.

KUTP BPCT-960722KF GRANTED: 10/14/1998



© 2002 Warren Communications News

Don Mitchell, Business Manager.

Rates: On request.

City of License: Phoenix. **Station DMA:** Phoenix. **Rank:** 16.

Circulation © 2001 Nielsen. Coverage based on Nielsen study.

Grand Total	Cable TV Households	Non-cable TV Households	Total TV Households
Estimated Station Totals*	848,270	567,320	1,415,590
Average Weekly Circulation (2001)	285,914	208,879	494,793
Average Daily Circulation (2001)			151,344
Station DMA Total	Cable TV Households	Non-cable TV Households	Total TV Households
Estimated Station Totals*	848,270	567,320	1,415,590
Average Weekly Circulation (2001)	285,914	208,879	494,793
Average Daily Circulation (2001)			151,344

*Estimated station totals are sums of the Nielsen TV and Cable TV household estimates for each county in which the station registers viewing of more than 5% as per the Nielsen Survey Methods.

Arizona—Phoenix

KUTP-DT

Ch. 26

Network Service: UPN.

Licensee: Fox Television Stations Inc., 5151 Wisconsin Ave. NW, Washington, DC 20016.

Studio: 4360 S. 33rd St., Phoenix, AZ 85040.

Phone: 602-268-4500. **Fax:** 602-276-4082.

E-mail: comments@kutp.com

Web Site: http://www.kutp.com

Digital Facilities: Channel No. 26 (542-548 MHz). Power: 67-kw max. visual. Antenna: 1696-ft. above av. terrain, 289-ft. above ground, 2906-ft. above sea level.

Latitude	33°	20'	01"
Longitude	112°	03'	32"

Transmitter: Approx. 8.3-mi. S of Phoenix.

Definition: Standard.

Note: Latitude and longitude coordinates shown are based on the North American Datum of 1927 (NAD 27) as currently required by the Mass Media Bureau of the FCC.

Ownership: Fox Television Stations Inc. (Group Owner).

Began Digital Operation: March 1, 2001.

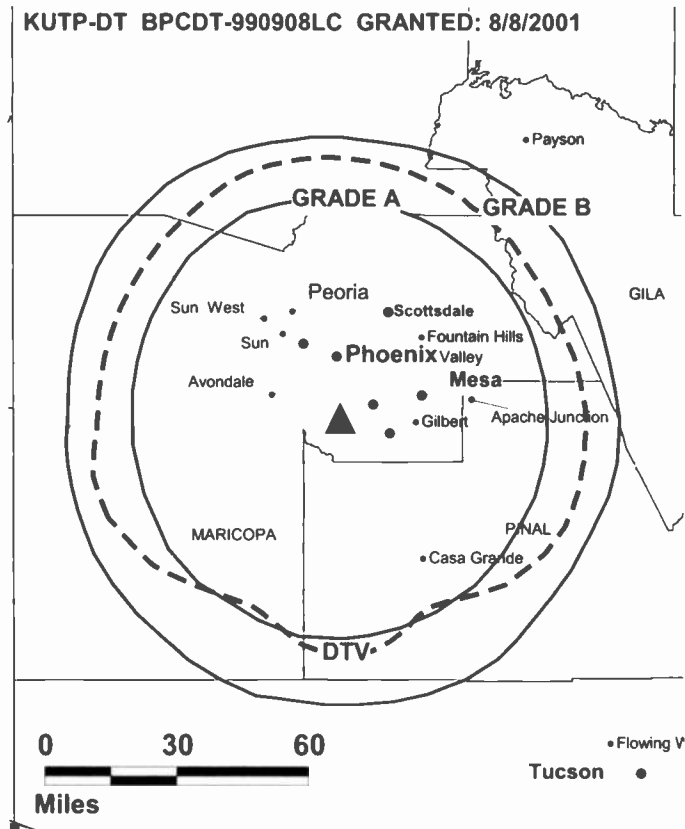
Represented (legal): Wilbur, Cutler & Pickering.

Represented (engineering): Cohen, Dippell & Everist.

Personnel:

Kevin Hale, Vice President & General Manager.

KUTP-DT BPCDT-990908LC GRANTED: 8/8/2001



© 2002 Warren Communications News

Michael Durand, Sales Manager.

Jerry Grunig, Chief Engineer.

Rates: On request.

City of License: Phoenix. **Station DMA:** Phoenix. **Rank:** 16.

Arizona—Prescott-Phoenix

KUSK Ch. 7

Network Service: Independent.

Licensee: KUSK LLC, 3211 Tower Rd., Prescott, AZ 86305-8890.

Studio: 3211 Tower Rd., Prescott, AZ 86305-8890.

Phone: 928-778-6770. **Fax:** 928-445-5210.

E-mail: team@kusk.com

Web Site: http://www.kusk.com/

Technical Facilities: Channel No. 7 (174-180 MHz). Authorized power: 8.71-kw visual, 1.74-kw aural. Antenna: 2814-ft. above av. terrain, 110-ft. above ground, 7930-ft. above sea level.

Latitude 34° 42' 17"
Longitude 112° 06' 55"

Transmitter: S peak of Mingus Mountain, 22-mi. ENE of Prescott.

Digital Facilities: Channel No. 25 (536-542 MHz). Power: 50-kw max. visual. Antenna: 2789-ft. above av. terrain, 92-ft. above ground.

Latitude 34° 41' 15"
Longitude 112° 07' 01"

FCC Digital File Number: BPCDT-19991028ACO. Granted: February 22, 2001.

Note: Latitude and longitude coordinates shown are based on the North American Datum of 1927 (NAD 27) as currently required by the Mass Media Bureau of the FCC.

Satellite Earth Stations: Harris, 6.2-meter C-band; Paraclipse, 3.5-meter C-band; RCA Americom, 4.5-meter Ku-band; Excalibur, Harris receivers.

News Service: CNN Newsource.

Ownership: KUSK Inc.

Began Operation: September 5, 1982. Sale to Azteca Phoenix LLC approved by FCC November 2, 2000, but never consummated.

Represented (legal): Leventhal, Senter & Lerman PLLC.

Represented (engineering): Hammett & Edison Inc.

Personnel:

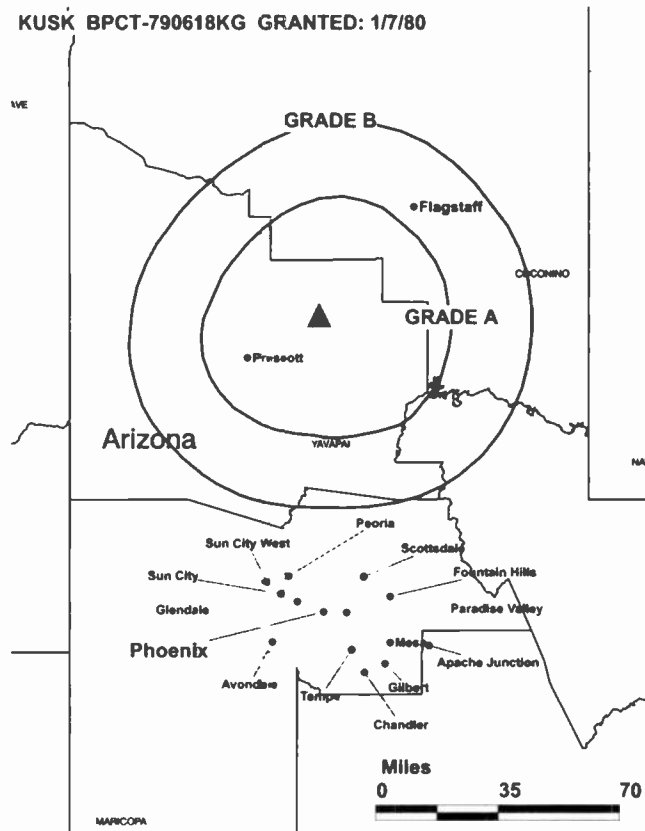
William H. Sauro, President.

Richard Howe, Vice President & General Manager.

Patricia Gray, Vice President & Program Operations Manager.

Julia Ramirez, Business Manager.

KUSK BPCT-790618KG GRANTED: 1/7/80



© 2002 Warren Communications News

Wally Macomber, Chief Engineer.

Arnold Corella, Production Manager.

Highest 30 Sec. Rate: \$250.

City of License: Prescott. **Station DMA:** Phoenix. **Rank:** 16.

Circulation © 2001 Nielsen. Coverage based on Nielsen study.

Grand Total	Cable TV Households	Non-cable TV Households	Total TV Households
Estimated Station Totals*	70,160	45,250	115,410
Average Weekly Circulation (2001)	5,455	3,941	9,396
Average Daily Circulation (2001)			2,614
Station DMA Total	Cable TV Households	Non-cable TV Households	Total TV Households
Estimated Station Totals*	70,160	45,250	115,410
Average Weekly Circulation (2001)	5,455	3,941	9,396
Average Daily Circulation (2001)			2,614

*Estimated station totals are sums of the Nielsen TV and Cable TV household estimates for each county in which the station registers viewing of more than 5% as per the Nielsen Survey Methods.

Arizona—Sierra Vista

KWBA
Ch. 58

Network Service: WBN.

Grantee: Tucson Communications LLC, 1703 W. Doe Run Rd., Box 1010, Unionville, PA 19375.

Studio: 3481 E. Michigan St., Tucson, AZ 85714.

Phone: 520-889-5800. **Fax:** 520-889-5855.

E-mail: wb58@wb58.com

Web Site: http://www.wb58.com

Technical Facilities: Channel No. 58 (734-740 MHz). Authorized power: 2140-kw max. visual. Antenna: 266-ft. above av. terrain, 315-ft. above ground, 4688-ft. above sea level.

Latitude 31° 33' 59"
Longitude 110° 13' 57"

Holds CP for change to 5000-kw max. visual, 1099-ft. above av. terrain, 177-ft. above ground, 6047-ft. above sea level; lat. 31° 45' 32", long. 110° 48' 03", transmitter to Melendrez Pass, 12500 E. Greaterville Rd., Coronado National Forest. BMPCT-990204KE.

Transmitter: 5550 Charleston Rd.

Digital Facilities: Channel No. 44 (650-656 MHz). Power: 1000-kw max. visual. Antenna: ATW24H4-ETP-58M, 1047-ft. above av. terrain, 125-ft. above ground.

Latitude 31° 45' 32"
Longitude 110° 48' 03"

Transmitter: Greaterville.

FCC Digital File Number: BPCDT-19991029ABW (pending).

Note: Latitude and longitude coordinates shown are based on the North American Datum of 1927 (NAD 27) as currently required by the Mass Media Bureau of the FCC.

Ownership: Tucson Communications LLC.

Began Operation: January 1, 1999. Transfer of control from Myoung Hwa Bae (100% to 51%) to Tucson Communications (0% to 49%) approved by FCC November 25, 1997. Acquisition of remaining 51% interest in Sierra Vista Television LLC by Tucson Communications approved by FCC May 6, 1999.

Represented (legal): Irwin, Campbell & Tannenwald PC.

Represented (engineering): Cohen, Dippell & Everist PC.

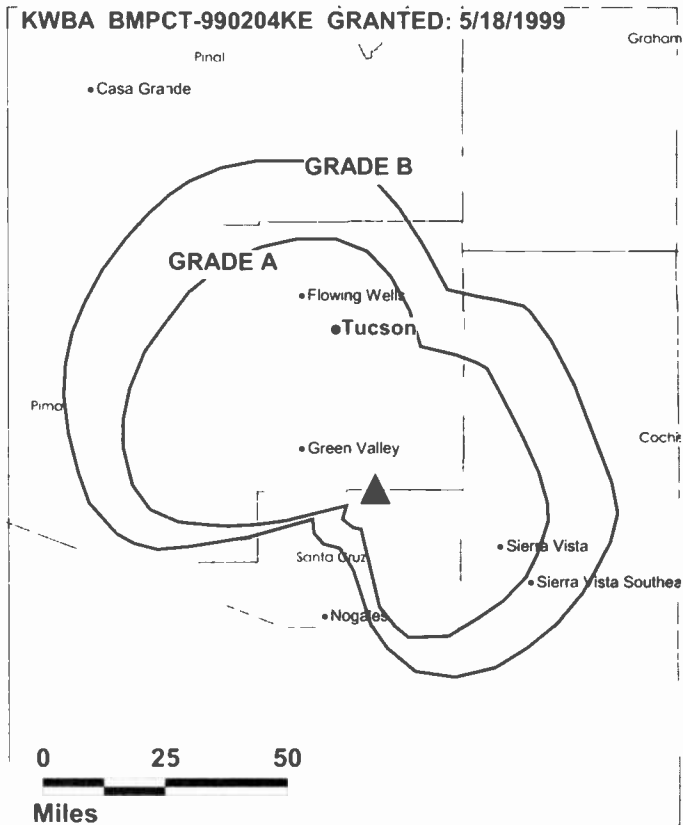
Personnel:

Ron Bergamo, Executive Vice President & General Manager.

Doug McClure, Vice President & Client Services Director.

Jackie Anderson, National Sales Manager.

Mac Powas, Chief Engineer.



Jessica Owen, Traffic Manager.

Nancy Solof, Program Manager.

Randy Ogden, Promotion Manager.

Rates: On request.

City of License: Sierra Vista. **Station DMA:** Tucson. **Rank:** 73.

Circulation © 2001 Nielsen. Coverage based on Nielsen study.

Grand Total	Cable TV Households	Non-cable TV Households	Total TV Households
Estimated Station Totals*	239,760	152,170	391,930
Average Weekly Circulation (2001)	83,240	42,242	125,482
Average Daily Circulation (2001)			45,819

Station DMA Total	Cable TV Households	Non-cable TV Households	Total TV Households
Estimated Station Totals*	239,760	152,170	391,930
Average Weekly Circulation (2001)	83,240	42,242	125,482
Average Daily Circulation (2001)			45,819

*Estimated station totals are sums of the Nielsen TV and Cable TV household estimates for each county in which the station registers viewing of more than 5% as per the Nielsen Survey Methods

Arizona—Tolleson

KPPX

Ch. 51

(Operates satellite KDUO, Flagstaff, AZ)

Network Service: PAX.

Licensee: Paxson Communications of Phoenix-51 Inc., 601 Clearwater Park Rd., West Palm Beach, FL 33401.

Studio: 2777 E. Camelback Rd., Suite 220, Phoenix, AZ 85016.

Phone: 602-808-0729. **Fax:** 602-808-8864.

Technical Facilities: Channel No. 51 (692-698 MHz). Authorized power: 4900-kw max. visual, 490-kw max. aural. Antenna: 1748-ft. above av. terrain, 338-ft. above ground, 2960-ft. above sea level.

Latitude 33° 20' 03"
Longitude 112° 03' 38"

Transmitter: South Mountain Park, 2.1-mi. SE of Dobbins Rd. & Central Ave. intersection.

Digital Facilities: Channel No. 52 (698-704 MHz). Power: 1000-kw max. visual. Antenna: 1791-ft. above av. terrain, 371-ft. above ground.

Latitude 33° 20' 03"
Longitude 112° 03' 38"

FCC Digital File Number: BPCDT-19991018AAU (pending).

Note: Latitude and longitude coordinates shown are based on the North American Datum of 1927 (NAD 27) as currently required by the Mass Media Bureau of the FCC.

Multichannel TV Sound: Planned.

LMA: Local marketing agreement with KPNX (N), Phoenix-Mesa.

Ownership: Paxson Communications Corp. (Group Owner).

Began Operation: February 15, 1999. Sale to present owner by America 51 LP approved by FCC January 2, 2001.

Represented (legal): Skadden, Arps, Slate, Meagher & Flom LLP.

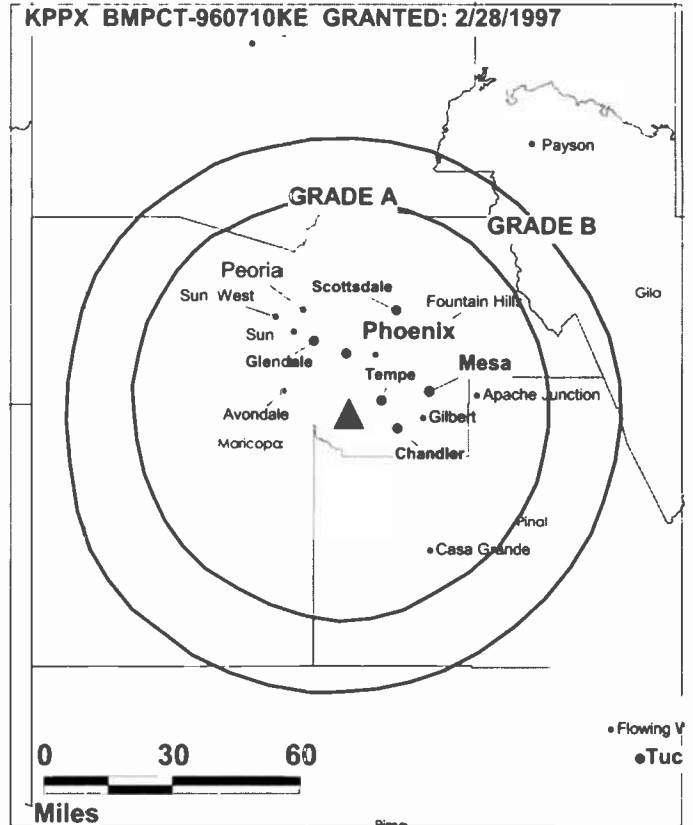
Represented (engineering): Hammett & Edison Inc.

Personnel:

Kathy K. Lawrence, Vice President & General Manager.

James J. Heller, Station Manager.

Rates: On request.



© 2002 Warren Communications News

City of License: Tolleson. **Station DMA:** Phoenix. **Rank:** 16.

Circulation © 2001 Nielsen. Coverage based on Nielsen study.

Grand Total	Cable TV Households	Non-cable TV Households	Total TV Households
Estimated Station Totals*	753,620	504,230	1,257,850
Average Weekly Circulation (2001)	98,885	102,618	201,503
Average Daily Circulation (2001)			62,763

Station DMA Total	Cable TV Households	Non-cable TV Households	Total TV Households
Estimated Station Totals*	753,620	504,230	1,257,850
Average Weekly Circulation (2001)	98,885	102,618	201,503
Average Daily Circulation (2001)			62,763

* Estimated station totals are sums of the Nielsen TV and Cable TV household estimates for each county in which the station registers viewing of more than 5% as per the Nielsen Survey Methods.

Arizona—Tucson

KGUN Ch. 9

Network Service: ABC.

Licensee: Emmis Television License Corp. of Honolulu, 3500 W. Olive Ave., Suite 300, Burbank, CA 91505-4604.

Studio: 7280 E. Rosewood, Tucson, AZ 85710.

Phone: 520-722-5486. **Fax:** 520-290-7636; 520-790-7738.

Web Site: <http://www.kgun9.com>

Technical Facilities: Channel No. 9 (186-192 MHz). Authorized power: 110-kw visual, 21.9-kw aural. Antenna: 3720-ft. above av. terrain, 240-ft. above ground, 8781-ft. above sea level.

Latitude 32° 24' 54.00"
Longitude 110° 42' 59.00"

Transmitter: Mount Bigelow, 20-mi. NE of Tucson.

Digital Facilities: Channel No. 35 (596-602 MHz). Power: 244-kw max. visual. Antenna: 3605-ft. above av. terrain, 188-ft. above ground.

Latitude 32° 24' 53.70"
Longitude 110° 42' 58.70"

FCC Digital File Number: BPCDT-19991021ACH (pending).

Note: Latitude and longitude coordinates shown are based on the North American Datum of 1927 (NAD 27) as currently required by the Mass Media Bureau of the FCC.

Multichannel TV Sound: Stereo only.

Satellite Earth Stations: Andrew, 4.5-meter C-band; Andrew, 7.1-meter C-band; Comtech, 4.5-meter C-band; Prodelin, 3.6-meter C-band; RCA Americom, 4.5-meter Ku-band; Andrew, Avantek, M/A-Com, RCA receivers.

News Service: AP.

Ownership: Emmis Communications Corp. (Group Owner).

Began Operation: June 3, 1956. Sale to H. U. Garrett group from D. W. Ingram approved by FCC December 19, 1956 (*Television Digest*, Vol. 12:51). Sale to Henry S. Hilberry & associates by H. U. Garrett group approved by FCC December 14, 1960 (Vol. 16:45, 51). Sale to Gilmore Broadcasting Corp. of Arizona by Hilberry group along with WEHT (TV), Evansville, IN approved by FCC July 15, 1964 (Vol. 4:26, 29). Sale to May Broadcasting Co. by Gilmore approved by FCC July 31, 1968 (Vol. 8:15, 34). Sale to Lee Enterprises Inc. by May Broadcasting Co. approved by FCC November 7, 1986. Sale to present owner by Lee Enterprises Inc. approved by FCC September 25, 2000 (Vol. 40:20).

Represented (sales): Continental Television Sales.

Represented (legal): Wiley, Rein & Fielding.

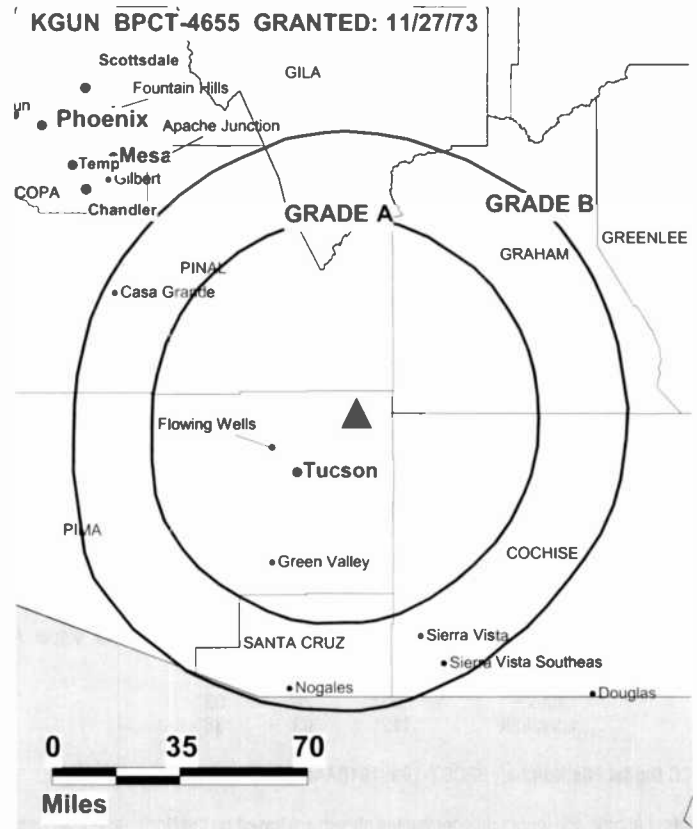
Personnel:

Ray Depa, General Manager.

Andrew Stewart, Sales Director.

Joe DeCarlo, National Sales Manager.

Michelle Thornton, Local Sales Manager.



Vickie Lynn Duprey, Business Manager.

Martin Glos, Chief Engineer.

Thor Wasbotten, News Director.

Highest 30 Sec. Rate: \$2000.

City of License: Tucson. **Station DMA:** Tucson. **Rank:** 73.

Circulation © 2001 Nielsen. Coverage based on Nielsen study.

Grand Total	Cable TV Households	Non-cable TV Households	Total TV Households
Estimated Station Totals*	283,940	205,740	489,680
Average Weekly Circulation (2001)	186,095	97,816	283,911
Average Daily Circulation (2001)			149,131
Station DMA Total	Cable TV Households	Non-cable TV Households	Total TV Households
Estimated Station Totals*	239,760	152,170	391,930
Average Weekly Circulation (2001)	174,318	92,379	266,697
Average Daily Circulation (2001)			141,737
Other DMA Total	Cable TV Households	Non-cable TV Households	Total TV Households
Estimated Station Totals*	44,180	53,570	97,750
Average Weekly Circulation (2001)	11,776	5,437	17,214
Average Daily Circulation (2001)			7,394

*Estimated station totals are sums of the Nielsen TV and Cable TV household estimates for each county in which the station registers viewing of more than 5% as per the Nielsen Survey Methods.

Arizona—Tucson

KHRR Ch. 40

Network Service: Telemundo.

Licensee: Television Apogeo de Tucson LLC, 15455 Hallmark Dr., Suite 200, Lake Oswego, OR 97035.

Studio: 2919 E. Broadway Blvd., Suite 100, Tucson, AZ 85716.

Phone: 520-322-6888. **Fax:** 520-881-7926.

E-mail: steve@khrr.com

Web Site: http://www.khrr.com

Technical Facilities: Channel No. 40 (626-632 MHz). Authorized power: 1550-kw max. & 1550-kw horizontal visual, 153.4-kw max. aural. Antenna: 2031-ft. above av. terrain, 184-ft. above ground, 4537-ft. above sea level.

Latitude 32° 14' 55.25"
Longitude 111° 06' 57.18"

Transmitter: American Tower Site, Tucson.

Digital Facilities: Channel No. 42 (638-644 MHz). Power: 313-kw max. visual. Antenna: 2012-ft. above av. terrain, 178-ft. above ground.

Latitude 32° 14' 55.00"
Longitude 111° 06' 57.00"

FCC Digital File Number: BPCDT-19991028AFS (pending).

Note: Latitude and longitude coordinates shown are based on the North American Datum of 1927 (NAD 27) as currently required by the Mass Media Bureau of the FCC.

Multichannel TV Sound: Stereo only.

Satellite Earth Stations: RCA, 5-meter Ku-band; United Satellite Systems, 7-meter C-band; Drake, M/A-Com, NSC, Scientific-Atlanta receivers.

Ownership: Apogeo Television.

Began Operation: January 1, 1985. Left air October 17, 1989. Returned to air July 1, 1992. Sale to Jay S. Zucker by Les Von Eberstein, trustee approved by FCC October 16, 1991. Sale to present owner by Jay S. Zucker approved by FCC October 23, 1998.

Represented (sales): Telemundo Network Sales.

Represented (legal): Shainis & Peltzman.

Personnel:

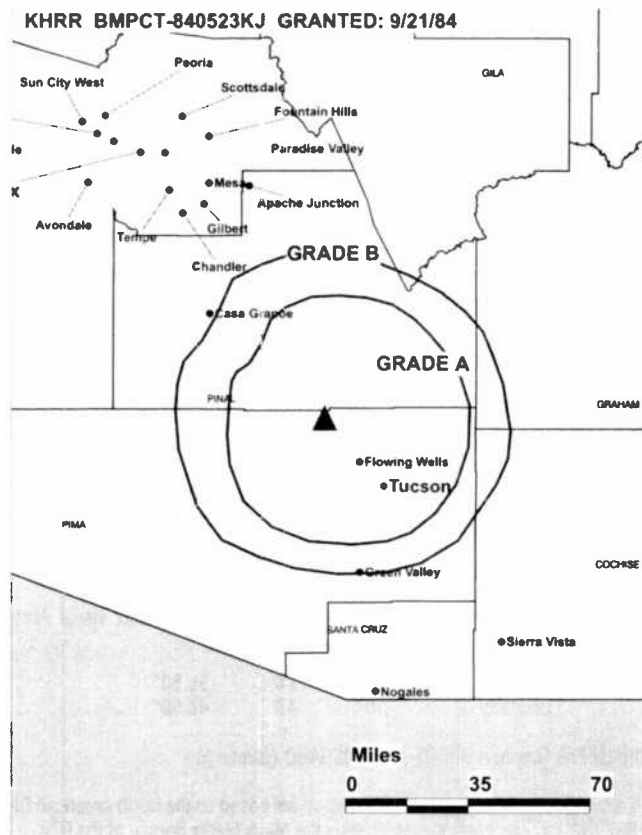
Tamara Valenzuela-Cavazos, General Manager.

Thelma Abril, Local Sales Manager.

Charlie Mandala, National Sales Manager.

Beverly Shillinger, Business Manager.

Juan Carlos-Aviles, News Director.



Pablo Sierra, Production Manager.

Sandie Mendez-Thompson, Promotion Director.

Lupita Celaya, Program Director & Traffic Manager.

Steve Twisleton, Chief Engineer.

Highest 30 Sec. Rate: \$200.

City of License: Tucson. **Station DMA:** Tucson. **Rank:** 73.

Circulation © 2001 Nielsen. Coverage based on Nielsen study.

Grand Total	Cable TV Households	Non-cable TV Households	Total TV Households
Estimated Station Totals*	5,030	131,740	136,770
Average Weekly Circulation (2001)	1,891	9,617	11,508
Average Daily Circulation (2001)			4,163
Station DMA Total	Cable TV Households	Non-cable TV Households	Total TV Households
Estimated Station Totals*	5,030	131,740	136,770
Average Weekly Circulation (2001)	1,891	9,617	11,508
Average Daily Circulation (2001)			4,163

*Estimated station totals are sums of the Nielsen TV and Cable TV household estimates for each county in which the station registers viewing of more than 5% as per the Nielsen Survey Methods.

Arizona—Tucson

KMSB-TV Ch. 11

Network Service: FDX.

Licensee: Belo TV Inc., 400 S. Record St., Dallas, TX 75202.

Studio: 1855 N. 6th Ave., Tucson, AZ 85705.

Phone: 520-770-1123. **Fax:** 520-629-7185.

Web Site: <http://www.kmsb.com>

Technical Facilities: Channel No. 11 (198-204 MHz). Authorized power: 316-kw visual, 31.6-kw aural. Antenna: 1663-ft. above av. terrain, 187-ft. above ground, 6056-ft. above sea level.

Latitude 31° 42' 18.00"
Longitude 110° 55' 26.00"

Transmitter: 2.5-mi. NW of Mount Hopkins.

Digital Facilities: Channel No. 25 (536-542 MHz). Power: 741-kw max. visual. Antenna: 3691-ft. above av. terrain, 177-ft. above ground.

Latitude 32° 24' 56.50"
Longitude 110° 42' 48.50"

FCC Digital File Number: BPCDT-19991029AGO (pending).

Note: Latitude and longitude coordinates shown are based on the North American Datum of 1927 (NAD 27) as currently required by the Mass Media Bureau of the FCC.

Satellite Earth Stations: Comtech, 5-meter Ku & C-band; RCA Americom, 3-meter Ku-band; Scientific-Atlanta, 5-meter C-band; Scientific-Atlanta receivers.

LMA: Local marketing agreement with KTTU-TV (U), Tucson.

Ownership: Belo Corp. (Group Owner).

Began Operation: February 1, 1967. Sale to present owner by Providence Journal approved by FCC February 28, 1997. Sale to Providence Journal by Roadrunner TV Ltd. Partnership approved by FCC November 19, 1984. Previous sale by I.B.C. (Danny Thomas, et al.) approved by FCC November 16, 1976 (*Television Digest*, Vol. 24:12, 40).

Represented (sales): TeleRep Inc.

Represented (legal): Wiley, Rein & Fielding.

Represented (engineering): A. D. Ring PA.

Personnel:

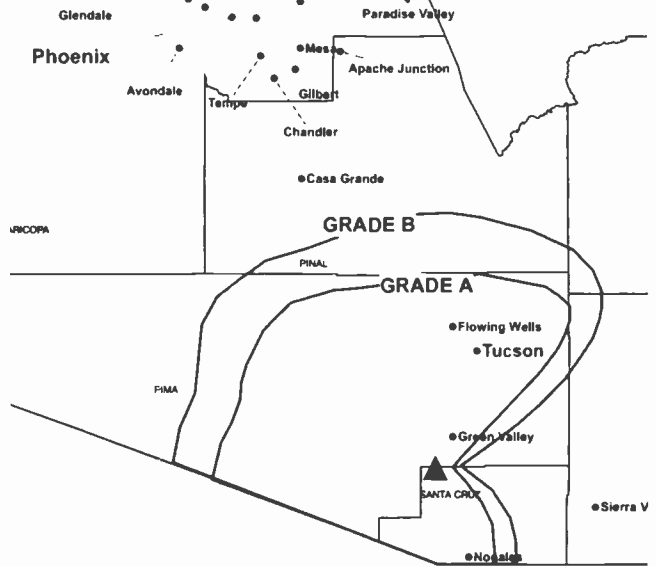
Diane Frisch, Vice President & General Manager.

Lou Medran, Operations Manager.

Claudia Montgomery, General Sales Manager.

Jim Ferriera, Local Sales Manager.

KMSB-TV BPCT-880510KE GRANTED: 6/24/88



© 2002 Warren Communications News

Roy Mitchell, Engineering Director.

Harry West, Programming & Promotion Director.

Betsy Green, Marketing Director.

Rates: On request.

City of License: Tucson. **Station DMA:** Tucson. **Rank:** 73.

Circulation © 2001 Nielsen. Coverage based on Nielsen study.

Grand Total	Cable TV Households	Non-cable TV Households	Total TV Households
Estimated Station Totals*	239,760	138,140	377,900
Average Weekly Circulation (2001)	130,986	71,418	202,404
Average Daily Circulation (2001)			79,146
Station DMA Total	Cable TV Households	Non-cable TV Households	Total TV Households
Estimated Station Totals*	239,760	138,140	377,900
Average Weekly Circulation (2001)	130,986	71,418	202,404
Average Daily Circulation (2001)			79,146

* Estimated station totals are sums of the Nielsen TV and Cable TV household estimates for each county in which the station registers viewing of more than 5% as per the Nielsen Survey Methods.

Arizona—Tucson

KOLD-TV Ch. 13

Network Service: CBS.

Licensee: Raycom America Inc., 201 Monroe St., 20th Floor, RSA Tower, Montgomery, AL 36104.

Studio: 7831 N. Business Park Dr., Tucson, AZ 85743.

Phone: 520-744-1313. **Fax:** 520-744-5235.

E-mail: admin@kold-tv.com

Web Site: http://www.kold.com

Technical Facilities: Channel No. 13 (210-216 MHz). Authorized power: 302-kw visual. Antenna: 2041-ft. above av. terrain, 187-ft. above ground, 4555-ft. above sea level.

Latitude 32° 14' 56"
Longitude 111° 06' 58"

Transmitter: 11.5-mi. WNW of Tucson, in the Tucson Mountains.

Digital Facilities: Channel No. 32 (578-584 MHz). Power: 762-kw max. visual. Antenna: 1975-ft. above av. terrain, 132-ft. above ground.

Latitude 32° 14' 56"
Longitude 111° 06' 58"

FCC Digital File Number: BPCDT-19991025AEQ. Granted: May 12, 2000.

Note: Latitude and longitude coordinates shown are based on the North American Datum of 1927 (NAD 27) as currently required by the Mass Media Bureau of the FCC.

Satellite Earth Stations: AFC, 4-meter Ku-band; SatCom, 5-meter Ku-band; Scientific-Atlanta, 4.6-meter C-band; Scientific-Atlanta, 7-meter C-band; Uniden, 3-meter C-band; M/A-Com, Omni, Scientific-Atlanta receivers.

News Services: AP, CBS Newspath, CNN Newsource.

Ownership: Raycom Media Inc. (Group Owner).

Began Operation: January 13, 1953. Sale to Evening News Assn. by Gene Autry & associates approved by FCC May 21, 1969 (Television Digest, Vol. 9:15, 20). Sale to Knight-Ridder approved by FCC January 13, 1986 (Vol. 26:3). Sale to News Press & Gazette Co. approved by FCC April 26, 1989 (Vol. 29:9). Sale to New Vision Television approved by FCC December 27, 1993. Sale to Ellis Communications approved by FCC February 10, 1995 (Vol. 34:48; 35:14). Sale to present owner by Ellis Communications approved by FCC July 26, 1996.

Represented (sales): Harrington, Righter & Parsons Inc.

Represented (legal): Covington & Burling.

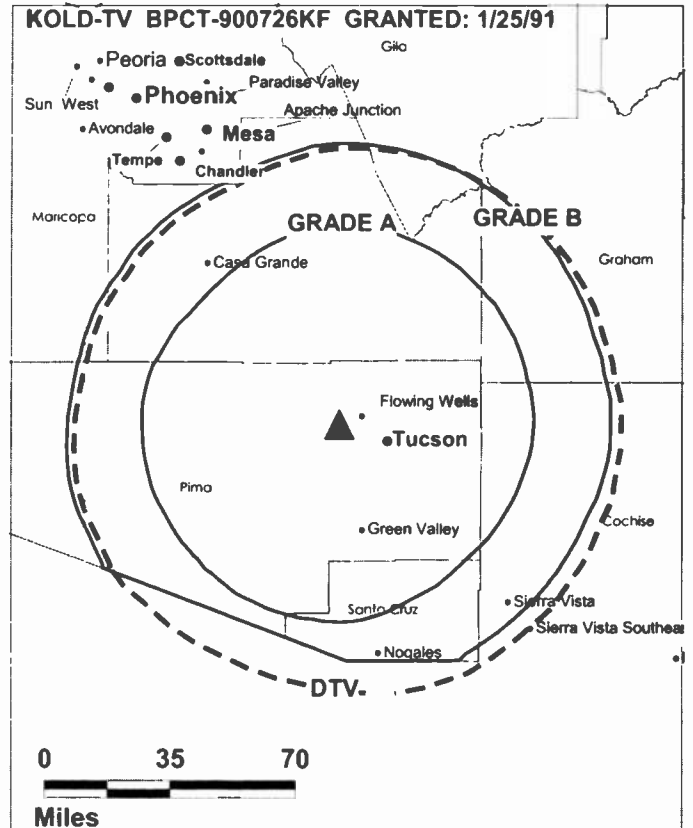
Personnel:

Jim Arnold, Vice President & General Manager.

Chuck Amy, Operations & Engineering Director.

Pam Dearden, General Sales Manager.

Bob Duffy, National Sales Manager.



© 2002 Warren Communications News

Bob Smith, News Manager.

Michelle Jeffes, Business Manager.

Highest 30 Sec. Rate: \$1000.

City of License: Tucson. **Station DMA:** Tucson. **Rank:** 73.

Circulation © 2001 Nielsen. Coverage based on Nielsen study.

Grand Total	Cable TV Households	Non-cable TV Households	Total TV Households
Estimated Station Totals*	263,350	186,050	449,400
Average Weekly Circulation (2001)	176,560	99,753	276,312
Average Daily Circulation (2001)			134,536
Station DMA Total	Cable TV Households	Non-cable TV Households	Total TV Households
Estimated Station Totals*	239,760	152,170	391,930
Average Weekly Circulation (2001)	172,290	96,297	268,587
Average Daily Circulation (2001)			131,605
Other DMA Total	Cable TV Households	Non-cable TV Households	Total TV Households
Estimated Station Totals*	23,590	33,880	57,470
Average Weekly Circulation (2001)	4,270	3,456	7,726
Average Daily Circulation (2001)			2,931

*Estimated station totals are sums of the Nielsen TV and Cable TV household estimates for each county in which the station registers viewing of more than 5% as per the Nielsen Survey Methods.

Arizona—Tucson

KTTU-TV Ch. 18

Network Service: UPN.

Licensee: Clear Channel Radio Licenses Inc., 200 Concord Plaza, Suite 600, San Antonio, TX 78265-9512.

Studio: 1855 N. 6th Ave., Tucson, AZ 85705.

Phone: 520-624-0180. **Fax:** 520-629-7185.

Technical Facilities: Channel No. 18 (494-500 MHz). Authorized power: 2510-kw max. visual, 251-kw max. aural. Antenna: 1970-ft. above av. terrain, 200-ft. above ground, 4560-ft. above sea level.

Latitude 32° 14' 55"
Longitude 110° 06' 57"

Transmitter: Tucson Mountains.

Digital Facilities: Channel No. 19 (500-506 MHz). Power: 1000-kw max. visual. Antenna: 2008-ft. above av. terrain, 161-ft. above ground.

Latitude 32° 14' 56"
Longitude 111° 06' 58"

FCC Digital File Number: BPCDT-19991029ACC (pending).

Note: Latitude and longitude coordinates shown are based on the North American Datum of 1927 (NAD 27) as currently required by the Mass Media Bureau of the FCC.

Satellite Earth Stations: BMS, 5-meter C-band; RCA, 4.6-meter Ku-band; M/A-Com, Microdyne receivers.

LMA: Local marketing agreement with KMSB-TV (F), Tucson.

Ownership: Clear Channel Broadcasting Inc. (Group Owner).

Began Operation: December 31, 1984. Sale to present owner by Diocese of Tucson approved by FCC January 11, 1989 (*Television Digest*, Vol. 28:46). Sale pending to Belo Corp.

Represented (sales): TeleRep Inc.

Represented (legal): Cohn & Marks.

Represented (engineering): Marsand Inc.

Personnel:

Jack Jacobson, General Manager.

Claudia Montgomery, General Sales Manager.

Jim Ferriera, Local Sales Manager.

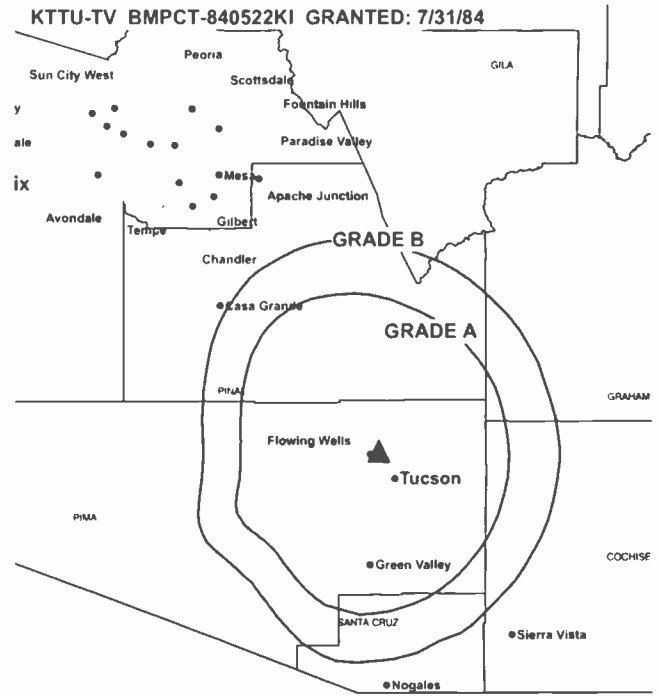
Doug McClure, National Sales Manager.

Harry West, Program & Promotion Director.

Roy Mitchell, Chief Engineer.

Allen R. Canfield, Business Manager.

Lou Medran, Production Manager.



© 2002 Warren Communications News

Sandra Jaramillo, Traffic Manager.

Highest 30 Sec. Rate: \$120.

City of License: Tucson. **Station DMA:** Tucson. **Rank:** 73.

Circulation © 2001 Nielsen. Coverage based on Nielsen study

Grand Total	Cable TV Households	Non-cable TV Households	Total TV Households
Estimated Station Totals*	239,760	165,620	405,380
Average Weekly Circulation (2001)	61,952	48,661	110,614
Average Daily Circulation (2001)			32,873
Station OMA Total	Cable TV Households	Non-cable TV Households	Total TV Households
Estimated Station Totals*	239,760	131,740	371,500
Average Weekly Circulation (2001)	61,952	46,899	108,852
Average Daily Circulation (2001)			32,365
Other OMA Total	Cable TV Households	Non-cable TV Households	Total TV Households
Estimated Station Totals*	0	33,880	33,880
Average Weekly Circulation (2001)	0	1,762	1,762
Average Daily Circulation (2001)			508

*Estimated station totals are sums of the Nielsen TV and Cable TV household estimates for each county in which the station registers viewing of more than 5% as per the Nielsen Survey Methods

Arizona—Tucson

KVOA Ch. 4

Network Service: NBC.

Licensee: KVOA Communications Inc., 134 Columbus St., Charleston, SC 29403.

Studio: 209 W. Elm St., Tucson, AZ 85705.

Mailing Address: Box 5188, Tucson, AZ 85703.

Phones: 520-624-2477; 520-792-2270. **Fax:** 520-620-1309.

Web Site: <http://www.kvoa.com>

Technical Facilities: Channel No. 4 (66-72 MHz). Authorized power: 35-kw visual, 6.92-kw aural. Antenna: 3680-ft. above av. terrain, 374-ft. above ground, 8897-ft. above sea level.

Latitude 32° 24' 56.00"
Longitude 110° 42' 48.50"

Transmitter: Mount Bigelow, 18-mi. NE of Tucson.

Digital Facilities: Channel No. 23 (524-530 MHz). Power: 200-kw max. visual. Antenna: 3636-ft. above av. terrain, 170-ft. above ground.

Latitude 32° 24' 56.00"
Longitude 110° 42' 49.00"

FCC Digital File Number: BPCDT-19991028ACN. Granted: June 15, 2000.

Note: Latitude and longitude coordinates shown are based on the North American Datum of 1927 (NAD 27) as currently required by the Mass Media Bureau of the FCC.

Multichannel TV Sound: Stereo only.

Satellite Earth Stations: Comtech, 5-meter Ku & C-band; Harris, 4.5-meter Ku-band; Harris, 6.1-meter Ku-band; RCA Americom, 4.5-meter Ku-band; SatCom, 7-meter C-band; Omni, Standard Communications receivers.

SNG Mobile Dish: Andrew, 2.6-meter Ku-band.

News Services: AP, CNN Newsource, NBC News Channel.

Ownership: Evening Post Publishing Co. (Group Owner).

Began Operation: September 27, 1953. Sale to present owner by H & C Communications approved by FCC October 28, 1993 (Television Digest, Vol. 33:14). Sale to H & C Communications by Donald R. Diamond, Richard L. Block, et al., approved by FCC June 28, 1982. Sale to Donald R. Diamond, Richard L. Block, et al., by Pulitzer Publishing approved by FCC November 24, 1972. Sale to Pulitzer Publishing by WGAL TV (Steinman) approved by FCC July 31, 1968 (Vol. 8:34). Sale to WGAL-TV Alvarado Television Co. Inc. approved by FCC January 23, 1963. Merger with KOAT-TV, Albuquerque approved by FCC September 30, 1959 (Vol. 15:34, 40). Sale to Clinton McKinnon by A. M. Caldwell, Walter Stiles & associates approved by FCC February 6, 1957 (Vol. 12:51; 13:6).

Represented (sales): Millennium Sales & Marketing.

Represented (legal): Dow, Lohnes & Albertson PLLC.

Represented (engineering): Denny & Associates PC.

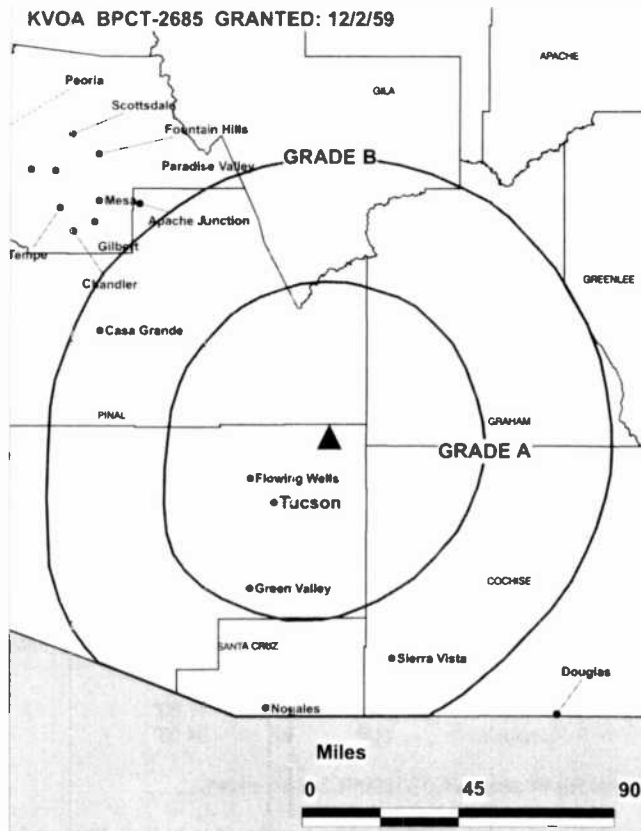
Personnel:

Jon F. Ruby, President & General Manager.

Dan Corken, General Sales Manager.

Debra Hastings, Local Sales Manager.

David Hatfield, Program Director.



© 2002 Warren Communications News

Ralph S. Turk, Chief Engineer.

Lisa Contreras, News Director.

Linda Tremmelling, Business Manager.

David Kerrigan, Production Manager.

Jodi Thompson, Promotion Director.

Rates: On request.

City of License: Tucson. **Station DMA:** Tucson. **Rank:** 73.

Circulation © 2001 Nielsen. Coverage based on Nielsen study.

Grand Total	Cable TV Households	Non-cable TV Households	Total TV Households
Estimated Station Totals*	263,350	189,970	453,320
Average Weekly Circulation (2001)	189,007	105,040	294,047
Average Daily Circulation (2001)			164,965
Station DMA Total	Cable TV Households	Non-cable TV Households	Total TV Households
Estimated Station Totals*	239,760	152,170	391,930
Average Weekly Circulation (2001)	184,784	100,324	285,108
Average Daily Circulation (2001)			160,755
Other DMA Total	Cable TV Households	Non-cable TV Households	Total TV Households
Estimated Station Totals*	23,590	37,800	61,390
Average Weekly Circulation (2001)	4,223	4,716	8,938
Average Daily Circulation (2001)			4,210

*Estimated station totals are sums of the Nielsen TV and Cable TV household estimates for each county in which the station registers viewing of more than 5% as per the Nielsen Survey Methods.

KSWT
Ch. 13

Network Service: CBS, Telemundo.

Licensee: Pappas Arizona License LLC, 5111 McKinley Ave., Fresno, CA 93727.

Studios: 1301 S. 3rd Ave., Yuma, AZ 85364; Suite 316, El Centro, CA 92243.

Phones: 520-782-5113 (Yuma); 760-352-3142 (El Centro). **Fax:** 520-782-0320 (Yuma); 760-352-2488 (El Centro).

Web Site: <http://www.cbs13.com>

Technical Facilities: Channel No. 13 (210-216 MHz). Authorized power: 316-kw visual, 31.6-kw aural. Antenna: 1560-ft. above av. terrain, 403-ft. above ground, 2528-ft. above sea level.

Latitude 33° 03' 17.40"
Longitude 114° 49' 34.20"

Transmitter: Black Mountain, 17.5-mi. N of Ogilby, CA.

Digital Facilities: Channel No. 16 (482-488 MHz). Power: 196-kw max. visual. Antenna: 1457-ft. above av. terrain, 302-ft. above ground.

Latitude 33° 03' 17.00"
Longitude 114° 49' 34.00"

FCC Digital File Number: BPCDT-19991028ABD (pending).

Note: Latitude and longitude coordinates shown are based on the North American Datum of 1927 (NAD 27) as currently required by the Mass Media Bureau of the FCC.

Multichannel TV Sound: Stereo only.

Satellite Earth Stations: Harris, 7-meter C-band; M/A-Com, 4.2-meter Ku-band; Drexel, Harris, M/A-Com receivers.

News Services: AP, CBS Newspath.

Ownership: Pappas Telecasting Companies (Group Owner).

Began Operation: December 3, 1963. Transfer to Azteca America Stations Group LLC by Harry J. Pappas approved by FCC March 20, 2001 but never consummated. Sale to present owner by Eclipse Media LLC approved by FCC May 31, 2000 (Television Digest, Vol. 40:18). Sale to Eclipse Media LLC by KB Media Inc. approved by FCC September 26, 1997. Sale to KB Media Inc. by Beacon Communications approved by FCC May 2, 1991. Sale to Beacon Communications by Service Broadcasters approved by FCC July 27, 1983. Sale to Service by Robert W. Crites, et al., approved by FCC October 19, 1977. Previous sale by Combined Communications approved by FCC August 2, 1973 (Vol. 12:41; 13:33). Merger with KTAR Broadcasting to form Combined Communications Corp. approved by FCC October 22, 1969. Previous sale by Robert W. Crites and John & Helen Noga approved by FCC January 19, 1967.

Represented (sales): Continental Television Sales; Telemundo Network Sales.

Represented (legal): O'Melveny & Myers LLP.

Personnel:

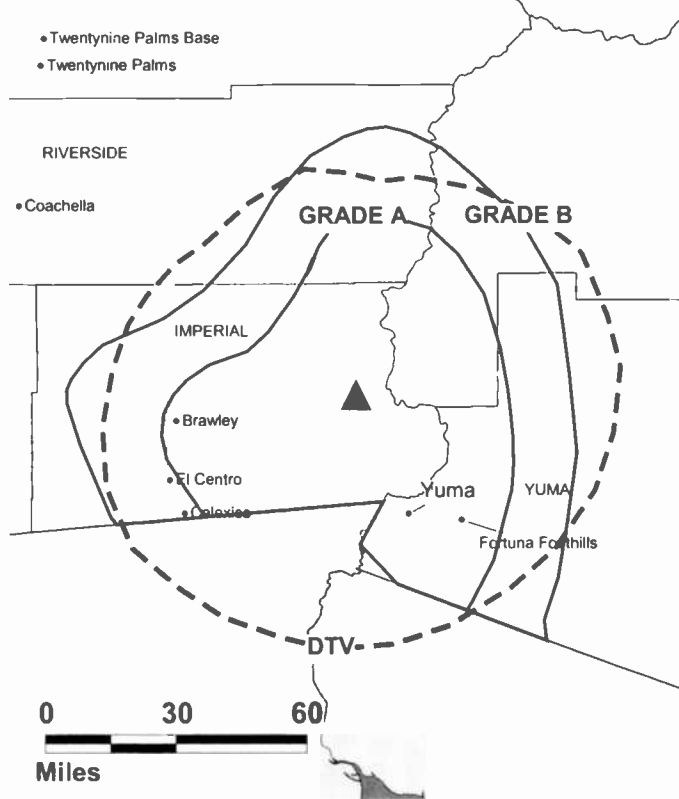
David Joseph, Managing Partner.

Michele Dyer, Managing Partner.

R. Michael Flynn, General Sales Manager.

Doug Melanson, Chief Engineer.

KSWT BPCT-5063 GRANTED: 8/15/77



Tom Gilmour, News Director.

Lynn White, Programming Coordinator.

Catherine Castracane, Controller.

Pam McDonald, Accounting Manager.

Highest 30 Sec. Rate: \$375.

City of License: Yuma. **Station DMA:** Yuma-El Centro. **Rank:** 171.

Circulation © 2001 Nielsen Coverage based on Nielsen study.

Grand Total	Cable TV Households	Non-cable TV Households	Total TV Households
Estimated Station Totals*	53,610	38,390	92,000
Average Weekly Circulation (2001)	31,769	14,490	46,259
Average Daily Circulation (2001)			20,168
Station DMA Total	Cable TV Households	Non-cable TV Households	Total TV Households
Estimated Station Totals*	53,610	34,920	88,530
Average Weekly Circulation (2001)	31,769	14,313	46,082
Average Daily Circulation (2001)			20,133
Other DMA Total	Cable TV Households	Non-cable TV Households	Total TV Households
Estimated Station Totals*	0	3,470	3,470
Average Weekly Circulation (2001)	0	177	177
Average Daily Circulation (2001)			35

*Estimated station totals are sums of the Nielsen TV and Cable TV household estimates for each county in which the station registers viewing of more than 5% as per the Nielsen Survey Methods.

KYMA
Ch. 11

Network Service: NBC.

Licensee: Yuma Broadcasting Co., 1500 Foremaster Lane, Las Vegas, NV 89101.

Studio: 1385 S. Pacific Ave., Yuma, AZ 85365.

Phones: 520-782-1111; 800-944-6101. Fax: 520-782-5401.

E-mail: phebink@kyma.com

Web Site: http://www.kyma.com

Technical Facilities: Channel No. 11 (198-204 MHz). Authorized power: 316-kw visual, 63.2-kw aural. Antenna: 1617-ft. above av. terrain, 518-ft. above ground, 2536-ft. above sea level.

Latitude 33° 03' 10"
Longitude 114° 49' 40"

Transmitter: Black Mountain, 25-mi. NW of Yuma.

Digital Facilities: Channel No. 41 (632-638 MHz). Power: 926-kw max. visual. Antenna: 1535-ft. above av. terrain, 435-ft. above ground.

Latitude 33° 03' 10"
Longitude 114° 49' 40"

FCC Digital File Number: BPCDT-19991029AAZ. Granted: May 25, 2000.

Note: Latitude and longitude coordinates shown are based on the North American Datum of 1927 (NAD 27) as currently required by the Mass Media Bureau of the FCC.

Satellite Earth Stations: Andrew, 4.7-meter Ku-band; Standard Communications, 3-meter Ku-band.

Ownership: Sunbelt Communications Co. (Group Owner).

Began Operation: January 22, 1988.

Represented (sales): Blair Television.

Represented (legal): Dow, Lohnes & Albertson PLLC.

Represented (engineering): Lohnes & Culver.

Personnel:

Paul Heebink, General Manager.

Patrick Fisher, National Sales Manager.

Jeff Harris, Local Sales Manager.

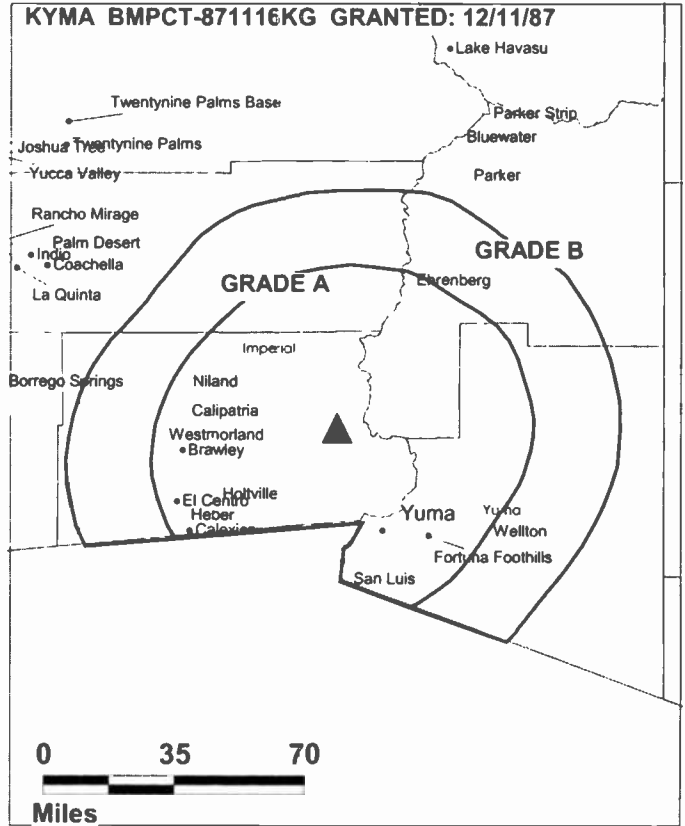
Robert Russell, Chief Engineer.

Bruce Kirk, News Director.

Gail Chango, Program Director.

Alfonso Charles, Promotion Director.

Vicki Quiroz, Production Manager.



Linda Mierzwik, Traffic Manager.

Highest 30 Sec. Rate: \$1200.

City of License: Yuma. **Station DMA:** Yuma-El Centro. **Rank:** 171.

Circulation © 2001 Nielsen. Coverage based on Nielsen study.

Grand Total	Cable TV Households	Non-cable TV Households	Total TV Households
Estimated Station Totals*	57,400	38,390	95,790
Average Weekly Circulation (2001)	39,345	15,382	54,727
Average Daily Circulation (2001)			32,062
Station DMA Total	Cable TV Households	Non-cable TV Households	Total TV Households
Estimated Station Totals*	53,610	34,920	88,530
Average Weekly Circulation (2001)	37,533	15,205	52,738
Average Daily Circulation (2001)			31,176
Other DMA Total	Cable TV Households	Non-cable TV Households	Total TV Households
Estimated Station Totals*	3,790	3,470	7,260
Average Weekly Circulation (2001)	1,812	177	1,989
Average Daily Circulation (2001)			886

* Estimated station totals are sums of the Nielsen TV and Cable TV household estimates for each county in which the station registers viewing of more than 5% as per the Nielsen Survey Methods.

Arizona—Yuma-Mexicali, Mexico

XHBC-TV Ch. 3

Network Service: Telemundo.

Licensee: Televisora de Mexicali S.A., Ave. Madero 714 Altos, Baja California, Mexico.

Technical Facilities: Channel No. 3 (60-66 MHz). Authorized power: 100-kw visual, 26-kw aural. Antenna: 650-ft. above av. terrain.

Transmitter: Mexicali, Mexico.

Began Operation: October 6, 1975.

Personnel:

Raul Sanchez Aparicio, General Manager.

Rates: On request.

City of License: Mexicali, Mexico. **Station DMA:** Yuma-El Centro. **Rank:** 171.

Circulation © 2001 Nielsen. Coverage based on Nielsen study.

Grand Total	Cable TV Households	Non-cable TV Households	Total TV Households
Estimated Station Totals*	26,440	14,620	41,060
Average Weekly Circulation (2001)	3,305	2,515	5,820
Average Daily Circulation (2001)			2,053

Station DMA Total	Cable TV Households	Non-cable TV Households	Total TV Households
Estimated Station Totals*	26,440	14,620	41,060
Average Weekly Circulation (2001)	3,305	2,515	5,820
Average Daily Circulation (2001)			2,053

*Estimated station totals are sums of the Nielsen TV and Cable TV household estimates for each county in which the station registers viewing of more than 5% as per the Nielsen Survey Methods.

Many leading broadcast and cable executives subscribe to...

Television & Cable Action Update

...the information service for decision-makers who want a weekly report on changes in television and cable including licensing, franchising and other regulatory matters.

“The Update is a valuable marketing tool for us. We use the weekly report to amend our mailing lists and to identify potential business.”

Joe Wozniak
Acrodyne, Blue Bell, PA

“The Television & Cable Action Update provides a quick and easy way to keep track of what is going on in the related industries. A real time saver.”

Robert Weary
Weary David Henry Struebing
Junction City, KS

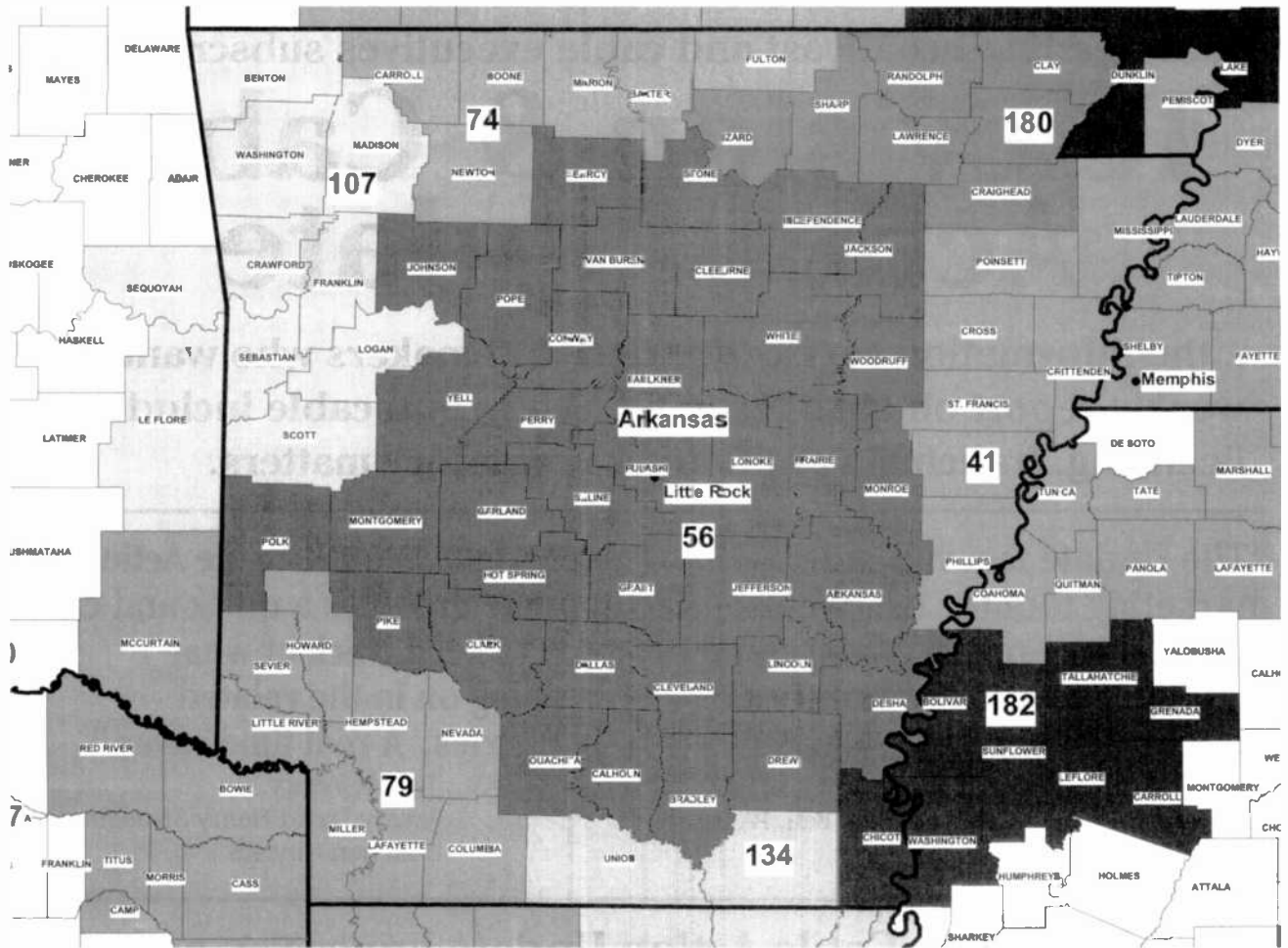
The **Television & Cable Action Update** brings you a weekly listing of new applications, permits, sales, franchises, grants and regulatory changes. The Update gives you the advance intelligence you need to locate new leads for equipment and sales, track the expansion and new activities of competitors, target opening markets, and gain advance information about the use of new technologies.

Television & Cable Action Update reports all the latest industry changes as they occur.

For subscription information, call **800-771-9202**



Warren Communications News



© 2002 Warren Communications News

MARKET	NIelsen DMA TV HOUSEHOLDS	RANK	MARKET AREA COMMERCIAL STATIONS
Memphis, TN	655,210	41	WBUY (40), WHBQ-TV (13), WLMT (30), WMC-TV (5), WPTY-TV (24), WPXX-TV (50), WREG-TV (3)
Little Rock-Pine Bluff, AR	520,320	56	KARK-TV (4), KASN (38), KATV (7), KLRT (16), KTHV (11), KVTH (26), KVTN (25), KWBF (42)
Springfield, MO	391,450	74	KDEB-TV (27), KOLR (10), KSPR (33), KWBM (31), KWBS-TV (34), KYTV (3)
Shreveport, LA	372,490	79	KMSS-TV (33), KPXJ (21), KSHV (45), KSLA-TV (12), KTAL-TV (6), KTBS-TV (3)
Fort Smith, AR	250,270	107	KFAA (51), KF5M-TV (5), KHBS (40), KHOG-TV (29), KPOM-TV (24), KSBN-TV (57)
Monroe, LA-EI Dorado, AR	175,080	134	KAQY (11), KARD (14), KMCT-TV (39), KNOE-TV (8), KTVE (10), KYPX (49)
Joplin, MO-Pittsburg, KS	155,730	142	KOAM-TV (7), KODE-TV (12), KSNF (16)
Jonesboro, AR	81,370	180	KAIT-TV (8), KVTJ (48)
Greenwood-Greenville, MS	77,280	182	WABG-TV (6), WXVT (15)

State Cross Reference List

Communities that receive programs of stations that are located elsewhere.

- KTVE, El Dorado See Monroe, LA
- KPOM-TV, Fayetteville See Fort Smith, AR
- KASN & KVTN, Little Rock See Pine Bluff, AR
- KSBN-TV, Fayetteville See Springdale, AR

Arkansas Analog Station Totals as of December 1, 2001

	VHF	UHF	TOTAL
Commercial Television	5	14	19
Educational Television	4	2	6
	9	16	25

Arkansas—Camden

KYPX (formerly KKYK-TV) Ch. 49

Network Service: PAX.

Grantee: Arkansas 49 Inc., One Shackelford Dr., Suite 400, Little Rock, AR 72211.

Phone: 501-219-2400. **Fax:** 501-228-8000.

Technical Facilities: Channel No. 49 (680-686 MHz). Authorized power: 3020-kw max. visual. Antenna: 574-ft. above av. terrain, 571-ft. above ground, 751-ft. above sea level.

Latitude	33°	16'	19"
Longitude	92°	42'	12"

Transmitter: KBSA(FM) tower.

FCC Proposed Digital Channel Number: Ch. 49.

Note: Latitude and longitude coordinates shown are based on the North American Datum of 1927 (NAD 27) as currently required by the Mass Media Bureau of the FCC.

Ownership: Equity Broadcasting Corp. (Group Owner).

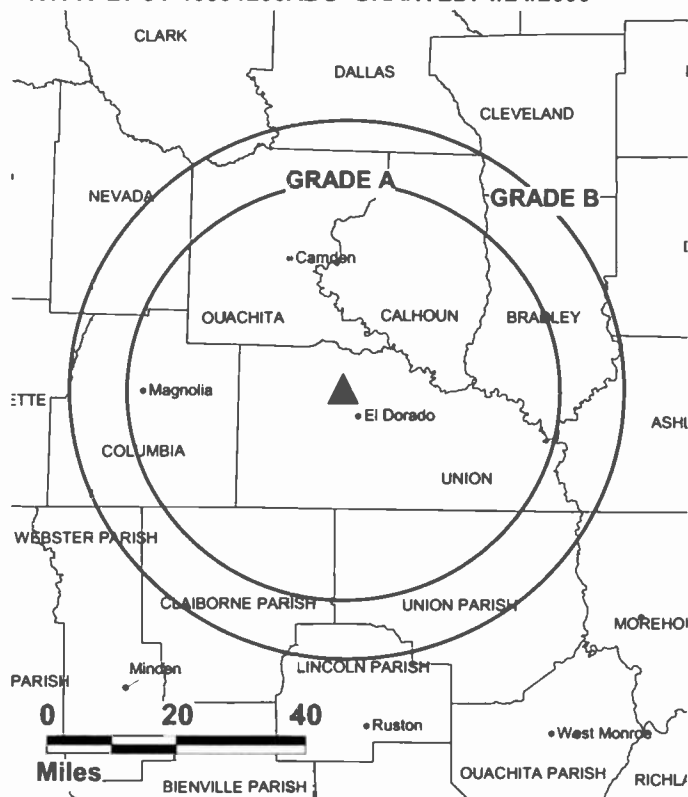
Began Operation: June 21, 1999. Sale to restructured Equity Broadcasting Corp. approved by FCC August 23, 1999.

Rates: On request.

City of License: Camden. **Station DMA:** Monroe-El Dorado. **Rank:** 134.

Nielsen Data: Not available.

KYPX BPCT-19991208ABG GRANTED: 1/24/2000



© 2002 Warren Communications News

Arkansas—Eureka Springs

KWBS-TV Ch. 34

Network Service: PAX.

Licensee: TV 34 Inc., One Shackleford Dr., Suite 400, Little Rock, AR 72211.

Studio: 1780 W. Holly St., Fayetteville, AR 72703-1307.

Phone: 501-221-0400. **Fax:** 501-221-1101.

Technical Facilities: Channel No. 34 (590-596 MHz). Authorized power: 454-kw max. visual. Antenna: 689-ft. above av. terrain, 251-ft. above ground, 2011-ft. above sea level.

Latitude	36°	26'	30"
Longitude	93°	58'	25"

Transmitter: 13-mi. WSW of Berryville.

FCC Proposed Digital Channel Number: Ch. 34.

Note: Latitude and longitude coordinates shown are based on the North American Datum of 1927 (NAD 27) as currently required by the Mass Media Bureau of the FCC.

Ownership: Equity Broadcasting Corp. (Group Owner).

Began Operation: July 1, 2000. Sale to restructured Equity Broadcasting Corp. approved by FCC August 23, 1999.

Represented (legal): Irwin, Campbell & Tannenwald PC.

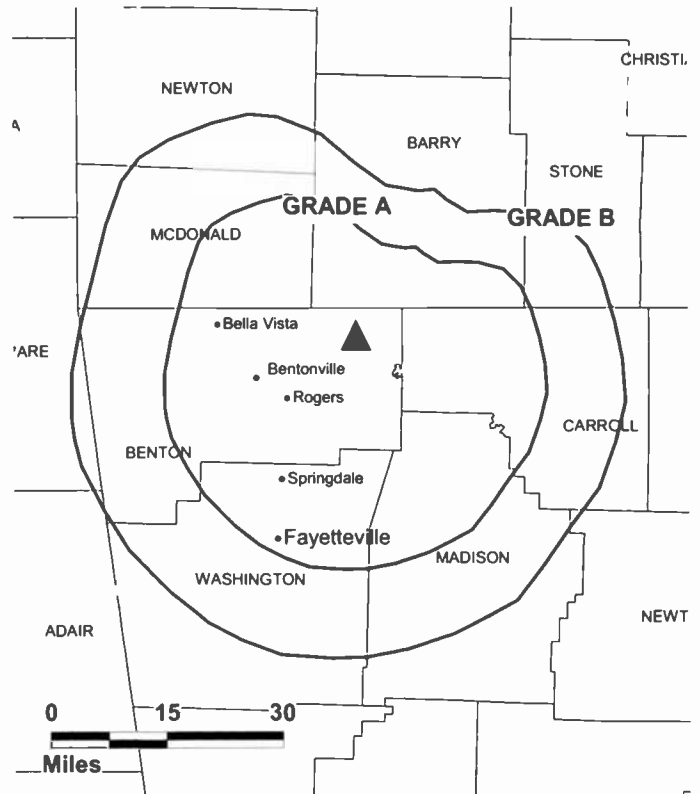
Personnel:

Tom Shannon, General Manager.

Brad Sperry, Chief Engineer.

Rates: On request.

KWBS-TV BPCT-20000616AGM GRANTED: 9/12/2000



© 2002 Warren Communications News

City of License: Eureka Springs. **Station DMA:** Springfield, MO. **Rank:** 74.

Nielsen Data: Not available.

Arkansas—Fayetteville-Springdale

KHOG-TV

Ch. 29

(Satellite of KHBS, Fort Smith, AR)

Network Service: ABC.

Licensee: KHBS Hearst-Argyle Television Inc., 1325 Airmotive Way, Suite 130, Reno, NV 89502.

Studio: 15 N. Church, Fayetteville, AR 72701.

Phone: 501-521-1010. **Fax:** 501-521-9124.

Web Site: <http://www.khbs-khog.com>

Technical Facilities: Channel No. 29 (560-566 MHz) Authorized power: 1410-kw max. visual. Antenna: 886-ft. above av. terrain, 528-ft. above ground, 2323-ft. above sea level.

Latitude 36° 00' 57"
Longitude 94° 04' 59"

Holds CP for change to 873-ft. above av. terrain, 522-ft. above ground, 2309-ft. above sea level. BPCT-980109KE.

Transmitter: Robinson Mountain, 5-mi. SE of Fayetteville.

Digital Facilities: Channel No. 15 (476-482 MHz). Power: 180-kw max. visual. Antenna: 873-ft. above av. terrain, 522-ft. above ground.

Latitude 36° 00' 57"
Longitude 94° 04' 59"

FCC Digital File Number: BPCDT-19991101AES. Granted: December 8, 2000.

Note: Latitude and longitude coordinates shown are based on the North American Datum of 1927 (NAD 27) as currently required by the Mass Media Bureau of the FCC.

News Services: ABC NewsOne, AP.

Ownership: Hearst-Argyle Television Inc. (Group Owner).

Began Operation: February 8, 1969. Left air December 7, 1973. Sale to George T. Henreich by Paul W. Milam Sr., et al., approved by FCC April 30, 1975. Resumed operation December 8, 1977 (*Television Digest*, Vol. 17:50). Sale to Sigma Broadcasting Inc. approved by FCC February 19, 1985. Sale to Argyle Television Inc. approved by FCC May 16, 1996 (Vol. 36:13). Argyle merged with Hearst Corp. June 2, 1997 (Vol. 37:13, 35).

Represented (sales): Blair Television.

Represented (legal): Arter & Hadden LLP.

Represented (engineering): Denny & Associates PC.

Personnel:

Kenneth Bauder, President & General Manager.

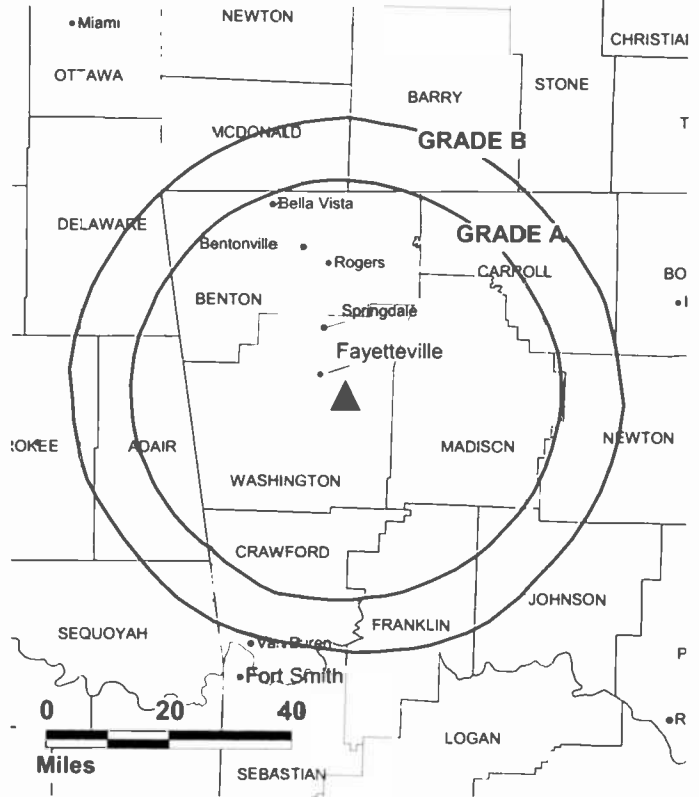
Jarrell Wyatt, General Sales Manager.

Les Bach, Chief Engineer.

Tim Bass, Program Director.

Jane Harmon, Promotion Director.

KHOG-TV BPCT-980109KE GRANTED: 6/10/1998



© 2002 Warren Communications News

Beth Revelle, Production Manager.

Pat Ronre, Controller.

Highest 30 Sec. Rate: \$1000.

City of License: Fayetteville. **Station CMA:** Fort Smith. **Rank:** 107

Circulation © 2001 Nielsen. Coverage based on Nielsen study.

Grand Total	Cable TV Households	Non-cable TV Households	Total TV Households
Estimated Station Totals*	88,650	52,410	141,060
Average Weekly Circulation (2001)	65,383	20,890	86,273
Average Daily Circulation (2001)			50,448
Station DMA Total	Cable TV Households	Non-cable TV Households	Total TV Households
Estimated Station Totals*	82,330	34,780	117,110
Average Weekly Circulation (2001)	63,444	18,719	82,163
Average Daily Circulation (2001)			48,479
Other DMA Total	Cable TV Households	Non-cable TV Households	Total TV Households
Estimated Station Totals*	6,320	17,630	23,950
Average Weekly Circulation (2001)	1,939	2,171	4,110
Average Daily Circulation (2001)			1,969

*Estimated station totals are sums of the Nielsen TV and Cable TV household estimates for each county in which the station registers viewing of more than 5% as per the Nielsen Survey Methods.

Arkansas—Fort Smith

KFSM-TV Ch. 5

Network Service: CBS.

Licensee: New York Times Management Services, 2202 N. Westshore Blvd., Suite 370, Tampa, FL 33607.

Studio: 318 N. 13th St., Fort Smith, AR 72901.

Mailing Address: Box 369, Fort Smith, AR 72902.

Phone: 501-783-3131. **Fax:** 501-783-3295.

Web Site: <http://www.kfsm.com>

Technical Facilities: Channel No. 5 (76-82 MHz). Authorized power: 100-kw visual, 12.7-kw aural. Antenna: 1260-ft. above av. terrain, 1173-ft. above ground, 1986-ft. above sea level.

Latitude 35° 30' 43"
Longitude 94° 21' 38"

Holds CP for change to 1240-ft. above av. terrain, 1109-ft. above ground, 1923-ft. above sea level. BMPCT-19990920ABE.

Transmitter: 9.5-mi. NNE of Fort Smith.

Digital Facilities: Channel No. 18 (494-500 MHz). Power: 275-kw max. visual. Antenna: 1280-ft. above av. terrain, 1152-ft. above ground.

Latitude 35° 30' 43"
Longitude 94° 21' 38"

FCC Digital File Number: BPCDT-19990920AAJ. Granted: November 26, 1999.

Note: Latitude and longitude coordinates shown are based on the North American Datum of 1927 (NAD 27) as currently required by the Mass Media Bureau of the FCC.

Multichannel TV Sound: Stereo only.

Satellite Earth Stations: Andrew, 4.6-meter Ku-band; Scientific-Atlanta, 7-meter C-band; Scientific-Atlanta receivers.

News Services: AP, CBS Newspath.

Ownership: The New York Times Co. (Group Owner).

Began Operation: December 3, 1956. Sale to George T. Hemreich & Harry Pollock-Harry Newton Co. by Salome Nakdimen as administrator for husband's estate approved by FCC February 27, 1957 & June 27, 1957 (*Television Digest*, Vol. 13:9, 26). Pollock's purchase of 50% from George T. Hemreich approved by FCC March 5, 1958 (Vol. 14:6, 10). Sale of 51% by Harry Pollock to Donald Reynolds (who earlier had acquired 49%) approved by FCC January 7, 1959 (Vol. 14:36, 52; 15:2). Sale to Buford Television by Donald Reynolds approved by FCC April 4, 1973 (Vol. 12:38; 13:15). Sale to present owner by Buford Television approved by FCC July 31, 1979 (Vol. 19:4).

Represented (sales): Continental Television Sales.

Represented (legal): Koteen & Naftalin LLP.

Represented (engineering): Denny & Associates PC.

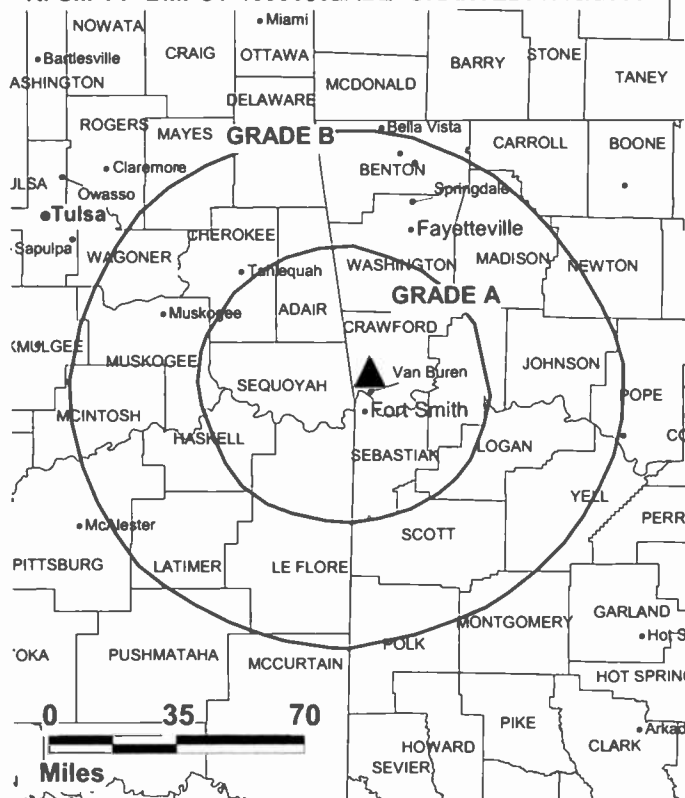
Personnel:

Van Comer, President & General Manager.

Linda Kearbey, Local Sales Manager.

Bur Edson, News Director.

—KFSM-TV BMPCT-19990920ABE GRANTED: 7/13/2000



© 2002 Warren Communications News

Larry Duncan, Chief Engineer.

Mary Lee Frase, Promotion Manager.

John-Mark Scales, Production Manager.

Jim Bell, Marketing Director.

Highest 30 Sec. Rate: \$650.

City of License: Fort Smith. **Station DMA:** Fort Smith. **Rank:** 107.

Circulation © 2001 Nielsen. Coverage based on Nielsen study.

Grand Total	Cable TV Households	Non-cable TV Households	Total TV Households
Estimated Station Totals*	170,480	109,460	279,940
Average Weekly Circulation (2001)	119,963	41,425	161,389
Average Daily Circulation (2001)			96,674
Station DMA Total	Cable TV Households	Non-cable TV Households	Total TV Households
Estimated Station Totals*	145,960	77,680	223,640
Average Weekly Circulation (2001)	110,254	35,941	146,196
Average Daily Circulation (2001)			88,122
Other DMA Total	Cable TV Households	Non-cable TV Households	Total TV Households
Estimated Station Totals*	24,520	31,780	56,300
Average Weekly Circulation (2001)	9,709	5,484	15,193
Average Daily Circulation (2001)			8,552

*Estimated station totals are sums of the Nielsen TV and Cable TV household estimates for each county in which the station registers viewing of more than 5% as per the Nielsen Survey Methods.

Arkansas—Fort Smith

KHBS
Ch. 40

(Operates satellite KHOG-TV, Fayetteville-Springdale, AR)

Network Service: ABC.

Licensee: KHBS Hearst-Argyle Television Inc., 1325 Airmotive Way, Suite 130, Reno, NV 89502.

Studio: 2415 N. Albert Pike, Fort Smith, AR 72914-4180.

Phone: 501-783-4040. **Fax:** 501-783-0550; 501-785-5375.

E-mail: tv4029@aol.com

Web Site: http://www.khbs-khog.com

Technical Facilities: Channel No. 40 (626-632 MHz). Authorized power: 3160-kw max. visual, 316-kw max. aural. Antenna: 2000-ft. above av. terrain, 225-ft. above ground, 2609-ft. above sea level.

Latitude 35° 04' 16"
Longitude 94° 40' 46"

Transmitter: Cavanal Hill.

Digital Facilities: Channel No. 21 (512-518 MHz). Power: 345-kw max. visual. Antenna: 1918-ft. above av. terrain, 136-ft. above ground.

Latitude 35° 04' 18"
Longitude 94° 40' 42"

FCC Digital File Number: BPCDT-19991101AEE. Granted: December 8, 2000.

Note: Latitude and longitude coordinates shown are based on the North American Datum of 1927 (NAD 27) as currently required by the Mass Media Bureau of the FCC.

Satellite Earth Stations: Andrew, 4.5-meter C-band; Andrew, 7-meter C-band; Microdyne, 3-meter Ku-band; Microdyne, 5-meter C-band; Microdyne, 5-meter Ku-band; Avantek, Superior receivers.

SNG Mobile Dish: Andrew, 5-meter Ku & C-band.

News Services: ABC NewsOne, AP.

Ownership: Hearst-Argyle Television Inc. (Group Owner).

Began Operation: July 28, 1971. Sale to Sigma Broadcasting Inc. by George T. Hemreich approved by FCC February 19, 1985. Sale to Argyle Television Inc. by Sigma Broadcasting Inc. approved by FCC June 11, 1996. Argyle Television Inc. merged with Hearst Corp. June 2, 1997 (*Television Digest*, Vol. 37:13, 35).

Represented (sales): Eagle Television Sales.

Represented (engineering): Denny & Associates PC.

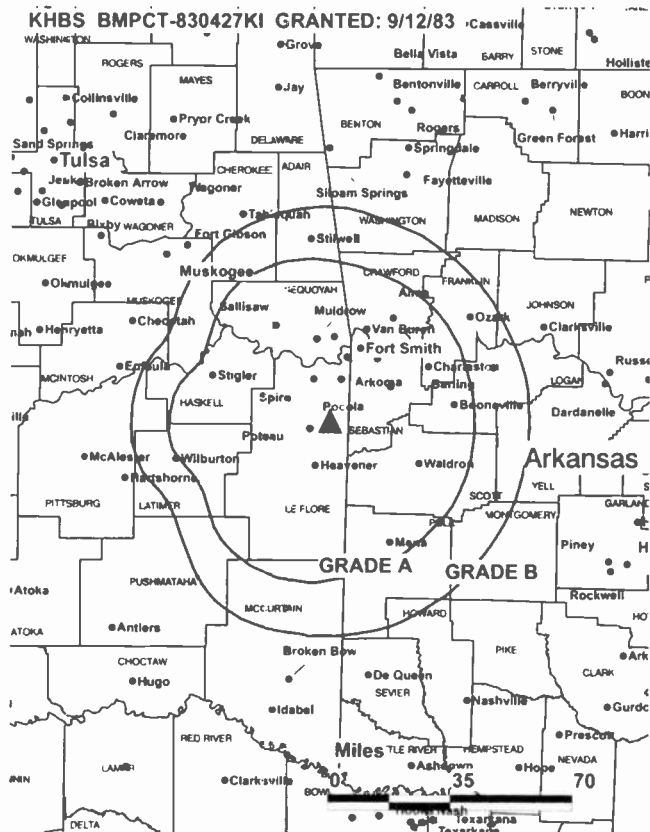
Personnel:

Kenneth Bauder, President & General Manager.

John Curry, General Sales Manager.

Sean Torbett, Engineering.

Mary Mondier, Traffic Manager.



© 2002 Warren Communications News

Tim Bass, Program Coordinator.

Pat Ronne, Business Manager.

Highest 30 Sec. Rate: \$1200.

City of License: Fort Smith. **Station DMA:** Fort Smith. **Rank:** 107.

Circulation © 2001 Nielsen. Coverage based on Nielsen study.

Grand Total	Cable TV Households	Non-cable TV Households	Total TV Households
Estimated Station Totals*	77,980	58,830	136,810
Average Weekly Circulation (2001)	51,137	21,756	72,893
Average Daily Circulation (2001)			39,380
Station DMA Total	Cable TV Households	Non-cable TV Households	Total TV Households
Estimated Station Totals*	63,630	42,900	106,530
Average Weekly Circulation (2001)	48,511	20,236	68,747
Average Daily Circulation (2001)			37,957
Other DMA Total	Cable TV Households	Non-cable TV Households	Total TV Households
Estimated Station Totals*	14,350	15,930	30,280
Average Weekly Circulation (2001)	2,626	1,520	4,147
Average Daily Circulation (2001)			1,422

*Estimated station totals are sums of the Nielsen TV and Cable TV household estimates for each county in which the station registers viewing of more than 5% as per the Nielsen Survey Methods

Arkansas—Fort Smith

KPOM-TV

Ch. 24

(Operates satellite KFAA, Rogers, AR)

Network Service: NBC.

Licensee: JDG Television Inc., Box 4610, Fort Smith, AR 72914.

Studio: 4624 Kelley Hwy., Fort Smith, AR 72914.

Mailing Address: Box 4610, Fort Smith, AR 72914.

Phone: 501-785-2400. Fax: 501-785-3169.

E-mail: david.needham@arkansasnbc.com

Web Site: http://www.arkansasnbc.com

Technical Facilities: Channel No. 24 (530-536 MHz). Authorized power: 2510-kw max. & 912-kw horizontal visual, 505-kw max. & 182-kw horizontal aural. Antenna: 1040-ft. above av. terrain, 499-ft. above ground, 2469-ft. above sea level.

Latitude	35°	42'	37.00"
Longitude	94°	08'	14.50"

Holds CP for change to 4349-kw max. visual, 434.9-kw max. aural, 1044-ft. above av. terrain, 480-ft. above ground, 8012-ft. above sea level. BPCT-860807KE.

Transmitter: RR 2, 4.2-mi. NNE of Mountainburg.

Digital Facilities: Channel No. 27 (548-554 MHz). Power: 200-kw max. visual. Antenna: 1001-ft. above av. terrain, 407-ft. above ground.

Latitude	35°	42'	36.00"
Longitude	94°	08'	16.00"

FCC Digital File Number: BPCDT-19991118ABF (pending).

Note: Latitude and longitude coordinates shown are based on the North American Datum of 1927 (NAD 27) as currently required by the Mass Media Bureau of the FCC.

Multichannel TV Sound: Stereo only.

Satellite Earth Stations: Automation Techniques, 3-meter; Harris, 3-meter; Harris, 8-meter; M/A-Com, 4-meter.

Ownership: Griffin Holdings Inc. (Group Owner).

Began Operation: November 12, 1978. Sale to present owner by Raymond G. Schindler, et al., approved by FCC December 11, 1985. Previous sale by MCM Broadcasting approved by FCC May 8, 1981.

Represented (sales): TeleRep Inc.

Represented (legal): Holland & Knight.

Represented (engineering): John F.X. Browne & Associates PC.

Personnel:

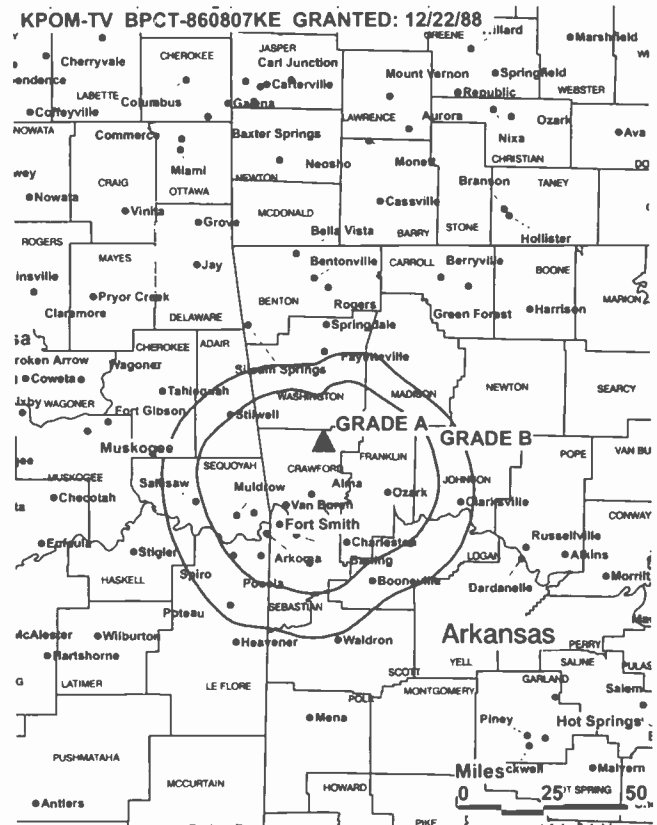
David Needham, Vice President & General Manager.

Steve House, Operations Manager.

Kathy Wilkerson, General Sales Manager.

Danny White, National Sales Manager.

Curtis Haney, Local Sales Manager.



© 2002 Warren Communications News

Charles Hoing, Chief Engineer.

Verlene Tadlock, Program Director.

Jennifer Irwin, Promotion Director.

Brian Schleicher, Business Manager.

Highest 30 Sec. Rate: \$1400.

City of License: Fort Smith. **Station DMA:** Fort Smith. **Rank:** 107.

Circulation © 2001 Nielsen. Coverage based on Nielsen study.

Grand Total	Cable TV Households	Non-cable TV Households	Total TV Households
Estimated Station Totals*	73,080	68,810	141,890
Average Weekly Circulation (2001)	42,284	16,858	59,142
Average Daily Circulation (2001)			25,886
Station DMA Total	Cable TV Households	Non-cable TV Households	Total TV Households
Estimated Station Totals*	63,630	62,550	126,180
Average Weekly Circulation (2001)	40,952	16,094	57,046
Average Daily Circulation (2001)			25,422
Other DMA Total	Cable TV Households	Non-cable TV Households	Total TV Households
Estimated Station Totals*	9,450	6,260	15,710
Average Weekly Circulation (2001)	1,331	764	2,096
Average Daily Circulation (2001)			464

*Estimated station totals are sums of the Nielsen TV and Cable TV household estimates for each county in which the station registers viewing of more than 5% as per the Nielsen Survey Methods.

Arkansas—Harrison

KWBM Ch. 31

Network Service: WBN.

Grantee: R.S. Communications Ltd. Partnership, 3201 Dickerson Pike, c/o Speer Communications Ltd., Nashville, TN 37207.

Studio: 118 State Dr., Hollister, MO 65672

Phone: 417-336-0031. **Fax:** 417-336-3199.

Technical Facilities: Channel No. 31 (572-578 MHz). Authorized power: 5000-kw max. visual. Antenna: 1093-ft. above av. terrain, 1063-ft. above ground, 2014-ft. above sea level.

Latitude	36°	42'	18"
Longitude	93°	03'	45"

Transmitter: 3.4-mi. ENE of Forsyth.

FCC Proposed Digital Channel Number: Ch. 31.

Note: Latitude and longitude coordinates shown are based on the North American Datum of 1927 (NAD 27) as currently required by the Mass Media Bureau of the FCC.

Ownership: R.S. Communications Ltd. Partnership.

Began Operation: February 26, 2001. Sale to Ruth Payne Carman from Acme Television Holdings LLC approved by FCC August 28, 1998. Sale to present owner from Ruth Payne Carman approved by FCC April 16, 1999.

Represented (sales): Continental Television Sales.

Represented (legal): Skadden, Arps, Slate, Meagher & Flom LLP.

Represented (engineering): William C. King Jr. PE.

Personnel:

Jim Goodman, General Manager.

Dean Fagan, Chief Engineer.

City of License: Harrison. **Station DMA:** Springfield, MO. **Rank:** 74.

Rates: On request.

Nielsen Data: Not available.

Arkansas—Hot Springs

KVTH
Ch. 26

Network Service: Independent.

Licensee: Agape Church Inc., Box 22007, Little Rock, AR 72221-2007.

Studio: 701 Napa Valley Dr., Little Rock, AR 72211.

Phones: 501-223-2525; 501-225-0612. **Fax:** 501-221-3837.

E-mail: jim.grant@kvtn.org

Technical Facilities: Channel No. 26 (542-548 MHz). Authorized power: 1920-kw max. visual. Antenna: 846-ft. above av. terrain, 426-ft. above ground, 1368-ft. above sea level.

Latitude 34° 22' 21"
Longitude 93° 02' 47"

Transmitter: Jack Mountain, 6-mi. S of Hot Springs.

Digital Facilities: Channel No. 14 (470-476 MHz). Power: 50-kw max. visual. Antenna: 847-ft. above av. terrain, 428-ft. above ground.

Latitude 34° 22' 20"
Longitude 93° 02' 48"

FCC Digital File Number: BPCDT-19990924AAP. Granted: January 11, 2001.

Note: Latitude and longitude coordinates shown are based on the North American Datum of 1927 (NAD 27) as currently required by the Mass Media Bureau of the FCC.

Multichannel TV Sound: Stereo only.

Ownership: Agape Church Inc. (Group Owner).

Began Operation: February 7, 1986. Left air May 31, 1988. Returned to air April 2, 1995.

Represented (legal): Gardner, Carton & Douglas.

Represented (engineering): Lohnes & Culver.

Personnel:

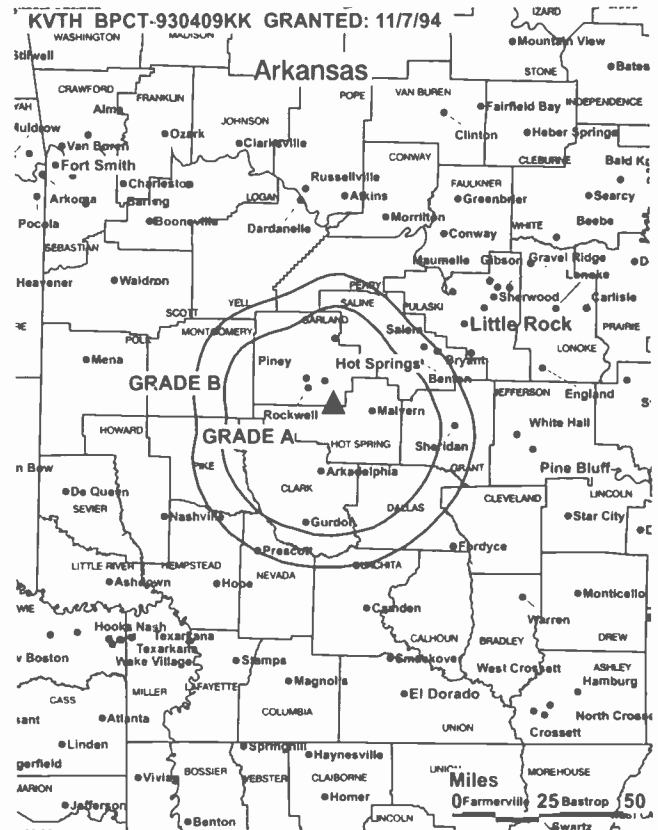
H. L. Caldwell II, President.

Jim Grant, General Manager.

Terry Thrans, Program Director.

Ron Brown, Chief Engineer.

Rates: On request.



City of License: Hot Springs. **Station DMA:** Little Rock-Pine Bluff. **Rank:** 56.

Circulation © 2001 Nielsen. Coverage based on Nielsen study.

Grand Total	Cable TV Households	Non-cable TV Households	Total TV Households
Estimated Station Totals*	44,770	6,500	51,270
Average Weekly Circulation (2001)	3,463	956	4,418
Average Daily Circulation (2001)			1,099

Station DMA Total	Cable TV Households	Non-cable TV Households	Total TV Households
Estimated Station Totals*	44,770	6,500	51,270
Average Weekly Circulation (2001)	3,463	956	4,418
Average Daily Circulation (2001)			1,099

*Estimated station totals are sums of the Nielsen TV and Cable TV household estimates for each county in which the station registers viewing of more than 5% as per the Nielsen Survey Methods.

Arkansas—Jonesboro

KAIT-TV Ch. 8

Network Service: ABC.

Licensee: Cosmos Broadcasting Corp., Box 789, Greenville, SC 29602-0789.

Studio: 472 Craig 766, Jonesboro, AR 72401.

Mailing Address: Box 790, Jonesboro, AR 72702-1029.

Phone: 870-931-8888. **Fax:** 870-933-8058; 870-931-1371.

E-mail: main@kait.com

Web Site: http://www.kait8.com

Technical Facilities: Channel No. 8 (180-186 MHz). Authorized power: 316-kw visual, 41.7-kw aural. Antenna: 1750-ft. above av. terrain, 1792-ft. above ground, 2049-ft. above sea level.

Latitude 35° 53' 22"
Longitude 90° 56' 08"

Transmitter: 0.6-mi. NE of Egypt School, Egypt.

Digital Facilities: Channel No. 9 (186-192 MHz). Power: 20-kw visual. Antenna: 1742-ft. above av. terrain, 1739-ft. above ground.

Latitude 35° 53' 22"
Longitude 90° 56' 08"

FCC Digital File Number: BPCDT-19991101ABU. Granted: April 9, 2001.

Note: Latitude and longitude coordinates shown are based on the North American Datum of 1927 (NAD 27) as currently required by the Mass Media Bureau of the FCC.

Multichannel TV Sound: Stereo only.

Satellite Earth Stations: ADM, 6.1-meter C-band; Andrew, 4.5-meter C-band; Andrew, 7.3-meter C-band; GE, 3.5-meter Ku-band; Andrew receivers.

News Services: ABC NewsOne, AP, CNN Newsource, NIWS, NOAA.

Ownership: Cosmos Broadcasting Corp. (Group Owner).

Began Operation: July 15, 1963. Sale to Channel Communications Inc. by George T. Herrreich approved by FCC May 15, 1984 (*Television Digest*, Vol. 24:9). Sale to present owner by Channel approved by FCC November 12, 1986 (Vol. 26:39, 49).

Represented (sales): Harrington, Righter & Parsons Inc.

Represented (legal): Dow, Lohnes & Albertson PLLC.

Personnel:

Clyde Anderson, Vice President & General Manager.

Dennis Ballweg, General Sales Manager.

Harvey Cox, News Director.

Jenny Estes, Program Coordinator.

Gerald Erickson, Chief Engineer.

John Sheridan, Promotion Director.



© 2002 Warren Communications News

Ronnie Weston, Production Manager.

Harold Fleenor, Creative Services Director.

Highest 30 Sec. Rate: \$1000.

City of License: Jonesboro. **Station DMA:** Jonesboro. **Rank:** 180.

Circulation © 2001 Nielsen. Coverage based on Nielsen study.

Grand Total	Cable TV Households	Non-cable TV Households	Total TV Households
Estimated Station Totals*	172,630	106,230	278,860
Average Weekly Circulation (2001)	105,622	39,957	145,579
Average Daily Circulation (2001)			88,360
Station DMA Total	Cable TV Households	Non-cable TV Households	Total TV Households
Estimated Station Totals*	51,740	25,830	77,570
Average Weekly Circulation (2001)	46,002	16,544	62,546
Average Daily Circulation (2001)			44,827
Other DMA Total	Cable TV Households	Non-cable TV Households	Total TV Households
Estimated Station Totals*	120,890	80,400	201,290
Average Weekly Circulation (2001)	59,620	23,413	83,032
Average Daily Circulation (2001)			43,533

*Estimated station totals are sums of the Nielsen TV and Cable TV household estimates for each county in which the station registers viewing of more than 5% as per the Nielsen Survey Methods

Arkansas—Jonesboro

KVTJ
Ch. 48

Network Service: Independent.

Licensee: Agape Church Inc., Box 22007, Little Rock, AR 72221-2007.

Studio: 701 Napa Valley Dr., Little Rock, AR 72211.

Phones: 501-223-2525; 501-225-0612. **Fax:** 501-221-3837.

E-mail: jim.grant@kvtj.org

Technical Facilities: Channel No. 48 (674-680 MHz). Authorized power: 2188-kw max. visual. Antenna: 1001-ft. above av. terrain, 1010-ft. above ground, 1256-ft. above sea level.

Latitude 35° 53' 27"
Longitude 90° 54' 06"

Holds CP for change to 1417-kw max. visual, 974-ft. above av. terrain, 974-ft. above ground, 1187-ft. above sea level; lat. 35° 36' 16", long. 90° 31' 18", transmitter to near Judd Hill, approx. 1.1-mi. NW of U.S. Rte. 63 & SR 214 intersection. BMPCT-960708KH.

Transmitter: 5.9-mi. SSE of Jonesboro City Center, 0.43-mi. E of Rte. 1.

Digital Facilities: Channel No. 49 (680-686 MHz). Power: 57.2-kw max. visual. Antenna: 969-ft. above av. terrain, 971-ft. above ground.

Latitude 35° 36' 16"
Longitude 90° 31' 18"

FCC Digital File Number: BPCDT-19990930AAS. Granted: February 1, 2001.

Note: Latitude and longitude coordinates shown are based on the North American Datum of 1927 (NAD 27) as currently required by the Mass Media Bureau of the FCC.

Ownership: Agape Church Inc. (Group Owner).

Began Operation: June 26, 1998.

Personnel:

H. L. Caldwell II, President.

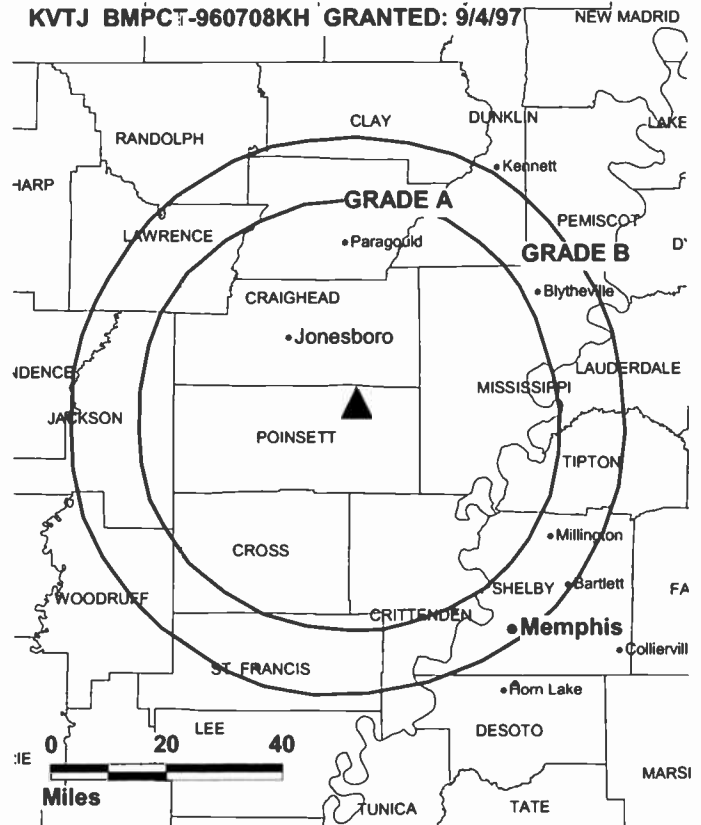
Jim Grant, General Manager.

Rates: On request.

Communications Daily

The Authoritative News Service of
Electronic Communications
For Information, call 800-771-9202

KVTJ BMPCT-960708KH GRANTED: 9/4/97



City of License: Jonesboro. **Station DMA:** Jonesboro. **Rank:** 180.

Circulation © 2001 Nielsen. Coverage based on Nielsen study.

Grand Total	Cable TV Households	Non-cable TV Households	Total TV Households
Estimated Station Totals*	68,650	25,270	93,920
Average Weekly Circulation (2001)	7,515	2,894	10,409
Average Daily Circulation (2001)			1,917
Station DMA Total	Cable TV Households	Non-cable TV Households	Total TV Households
Estimated Station Totals*	49,250	3,550	52,800
Average Weekly Circulation (2001)	4,798	366	5,164
Average Daily Circulation (2001)			1,025
Other DMA Total	Cable TV Households	Non-cable TV Households	Total TV Households
Estimated Station Totals*	19,400	21,720	41,120
Average Weekly Circulation (2001)	2,717	2,528	5,246
Average Daily Circulation (2001)			892

*Estimated station totals are sums of the Nielsen TV and Cable TV household estimates for each county in which the station registers viewing of more than 5% as per the Nielsen Survey Methods.

Arkansas—Little Rock

KARK-TV Ch. 4

Network Service: NBC.

Licensee: KARK-TV Inc., Box 748, Little Rock, AR 72201.

Studio: 201 W. 3rd St., Little Rock, AR 72201.

Phone: 501-376-4444. **Fax:** 501-376-1852.

E-mail: news4@kark.com

Web Site: http://www.kark.com

Technical Facilities: Channel No. 4 (66-72 MHz). Authorized power: 100-kw visual, 20-kw aural. Antenna: 1650-ft. above av. terrain, 1042-ft. above ground, 2072-ft. above sea level.

Latitude 34° 47' 57"
Longitude 92° 29' 59"

Transmitter: Shinn Mountain.

Digital Facilities: Channel No. 32 (578-584 MHz). Power: 989-kw max. visual. Antenna: 1555-ft. above av. terrain, 945-ft. above ground, 1975-ft. above sea level.

Latitude 34° 47' 57"
Longitude 92° 29' 59"

Transmitter: Approx. 0.87-mi. at 278°T from the intersection of Two Towers & Gordon.

FCC Digital File Number: BPCDT-990614KE. Granted: April 3, 2001.

Note: Latitude and longitude coordinates shown are based on the North American Datum of 1927 (NAD 27) as currently required by the Mass Media Bureau of the FCC.

Multichannel TV Sound: Stereo only.

Satellite Earth Stations: Transmit/receive Harris, 11-meter Ku-band; Comtech, 5-meter C-band; Harris, 3.5-meter Ku-band; Microdyne receivers.

News Services: AP, NBC News Channel.

Ownership: Morris Network Inc. (Group Owner).

Began Operation: April 15, 1954. Sale to Mullins Broadcasting by T. K. Barton family approved by FCC January 19, 1966 (*Television Digest*, Vol. 5:32, 6:4). Sale to Combined Communications by Mullins Broadcasting Co. approved by FCC January 26, 1972 (Vol. 11:15, 22, 112:55). Merger of Combined & Gannett Co. approved by FCC June 7, 1979 (Vol. 118:20, 38, 19:24). Sale to United Broadcasting Corp. by Gannett Co. approved by FCC February 17, 1983. Sale to present owner by United Broadcasting Corp. approved by FCC March 31, 1988 (Vol. 28:6).

Represented (sales): Millennium Sales & Marketing.

Represented (legal): Fletcher, Heald & Hildreth PLC.

Represented (engineering): Lohnes & Culver.

Personnel:

H. Dean Hinson, General Manager.

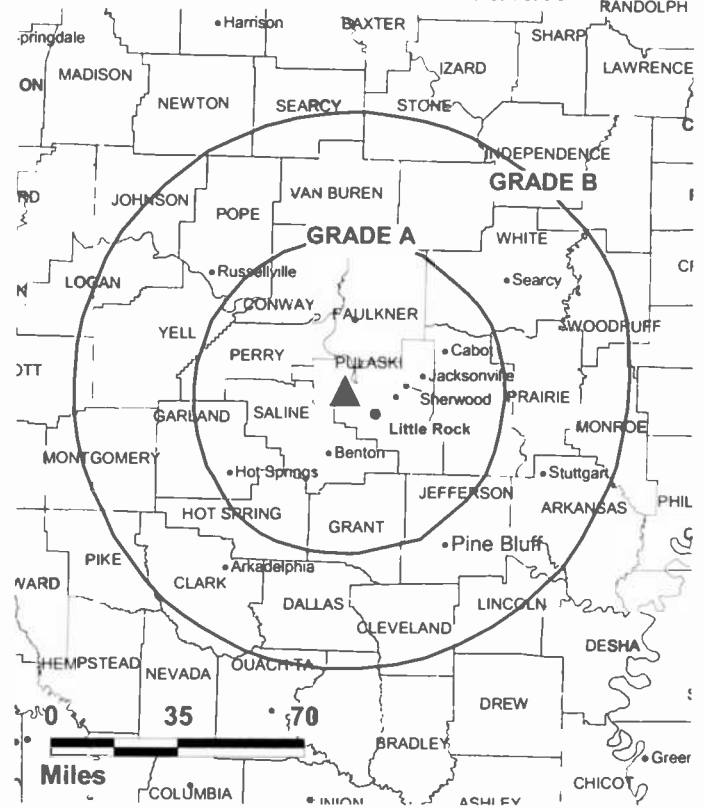
Bob Denman, General Sales Manager.

Rick Iler, News Director.

Michael Whitt, Program Manager.

Andrea Qualls, Promotion Manager.

KARK-TV BPCT-850507KE GRANTED: 8/15/85



© 2002 Warren Communications News

Troy Thompson, Production Manager.

Bill Addington, Chief Engineer.

Terri Hendrix, Community Relations.

Joe Welch, Business Manager.

Mary May, Traffic Manager.

Rates: On request.

City of License: Little Rock. **Station DMA:** Little Rock-Pine Bluff. **Rank:** 56.

Circulation © 2001 Nielsen. Coverage based on Nielsen study.

Grand Total	Cable	Non-cable	Total
	TV Households	TV Households	TV Households
Estimated Station Totals*	487,080	180,290	667,370
Average Weekly Circulation (2001)	259,044	103,201	362,245
Average Daily Circulation (2001)			180,333
Station DMA Total	Cable	Non-cable	Total
	TV Households	TV Households	TV Households
Estimated Station Totals*	285,690	170,080	455,770
Average Weekly Circulation (2001)	215,979	101,094	317,073
Average Daily Circulation (2001)			169,261
Other DMA Total	Cable	Non-cable	Total
	TV Households	TV Households	TV Households
Estimated Station Totals*	201,390	10,210	211,600
Average Weekly Circulation (2001)	43,065	2,107	45,172
Average Daily Circulation (2001)			11,072

*Estimated station totals are sums of the Nielsen TV and Cable TV household estimates for each county in which the station registers viewing of more than 5% as per the Nielsen Survey Methods

Arkansas—Little Rock

KATV
Ch. 7

Network Service: ABC.

Licensee: KATV LLC, 401 S. Main St., Little Rock, AR 72201.

Studios: 401 S. Main St., Little Rock, AR 72201; Jefferson Square, Pine Bluff, AR 71611.

Phone: 501-324-7777. **Fax:** 501-324-7524.

Web Site: <http://www.katv.com>

Technical Facilities: Channel No. 7 (174-180 MHz). Authorized power: 316-kw visual, 50-kw aural. Antenna: 2006-ft. above av. terrain, 2000-ft. above ground, 2272-ft. above sea level.

Latitude 34° 28' 22.60"
Longitude 92° 12' 10.50"

Transmitter: U.S. Hwy. 65, 2-mi. N of Redfield, AR.

Digital Facilities: Channel No. 22 (518-524 MHz). Power: 750-kw max. visual. Antenna: 1883-ft. above av. terrain, 1887-ft. above ground.

Latitude 34° 28' 24.00"
Longitude 92° 12' 10.00"

FCC Digital File Number: BPCDT-19991027ABF. Granted: October 31, 2000.

Note: Latitude and longitude coordinates shown are based on the North American Datum of 1927 (NAD 27) as currently required by the Mass Media Bureau of the FCC.

Multichannel TV Sound: Separate audio program.

Satellite Earth Stations: Andrew, 4.5-meter C-band; Andrew, 4.5-meter Ku-band; Andrew, 7.3-meter C-band; Comtech, 7.3-meter C-band; Avantek, Microdyne, Pinzone receivers.

SNG Mobile Dish: Andrew, 2.3-meter Ku-band.

News Service: AP.

Ownership: Allbritton Communications Co. (Group Owner).

Began Operation: December 19, 1953. John T. Griffin & James C. Leake increased holdings from 45% to 50% each when Bryan Mathes sold them his 10% stock (*Television Digest*, Vol. 16:45). Reorganization resulted in Griffin owning 55.81%. Transfer of control to Leake approved by FCC September 19, 1969 (Vol. 9:15). Sale to present owner by Leake Industries approved by FCC February 14, 1983 (Vol. 22:45).

Represented (sales): Petry Television Inc.

Represented (legal): Hogan & Hartson LLP.

Represented (engineering): Cohen, Dippell & Everist PC.

Personnel:

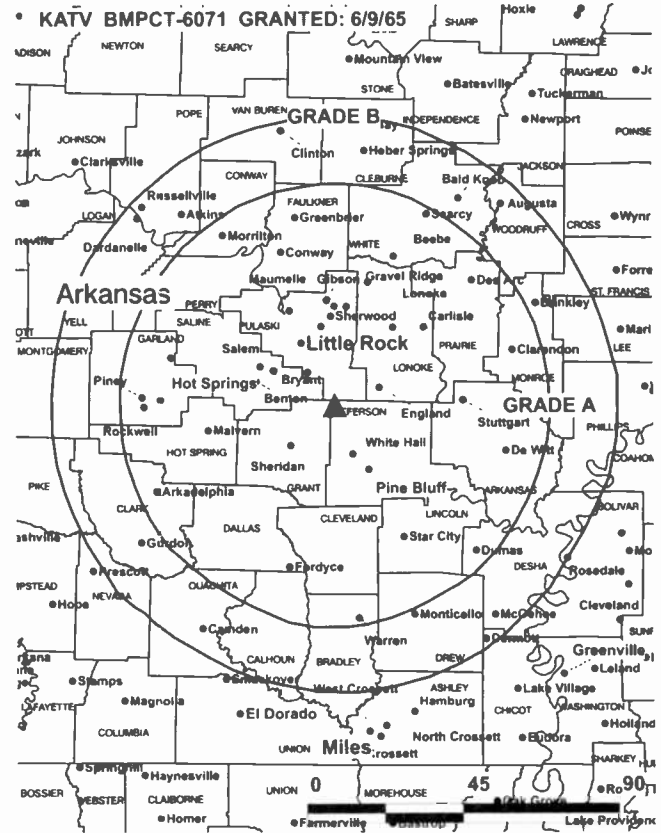
Dale Nicholson, President & General Manager.

David Evans, Broadcast Operations & Engineering.

Mark Rose, General Sales Manager.

Ann Ginnaven, Local Sales Manager.

Eddie Connors, National Sales Manager.



© 2002 Warren Communications News

Richard Farrester, Program Director.

Sarah Hugen, Business Manager.

Leigh Graham, Research Director.

Rates: On request.

City of License: Little Rock. **Station DMA:** Little Rock-Pine Bluff. **Rank:** 56.

Circulation © 2001 Nielsen. Coverage based on Nielsen study.

Grand Total	Cable	Non-cable	Total
	TV Households	TV Households	TV Households
Estimated Station Totals*	478,430	190,730	669,160
Average Weekly Circulation (2001)	294,540	111,402	405,942
Average Daily Circulation (2001)			234,687
Station DMA Total	Cable	Non-cable	Total
	TV Households	TV Households	TV Households
Estimated Station Totals*	285,690	170,080	455,770
Average Weekly Circulation (2001)	234,732	107,991	342,722
Average Daily Circulation (2001)			210,887
Other DMA Total	Cable	Non-cable	Total
	TV Households	TV Households	TV Households
Estimated Station Totals*	192,740	20,650	213,390
Average Weekly Circulation (2001)	59,809	3,412	63,220
Average Daily Circulation (2001)			23,800

*Estimated station totals are sums of the Nielsen TV and Cable TV household estimates for each county in which the station registers viewing of more than 5% as per the Nielsen Survey Methods.

Arkansas—Little Rock

KLRT
Ch. 16

Network Service: FOX.

Licensee: Clear Channel Radio Licenses Inc., 3305 W. Spring Mountain, Las Vegas, NV 89102.

Studio: 11711 W. Markham, Little Rock, AR 72211.

Phone: 501-225-0016. **Fax:** 501-225-0428.

Web Site: <http://www.klrt.com>

Technical Facilities: Channel No. 16 (482-488 MHz). Authorized power: 5000-kw max. visual, 500-kw max. aural. Antenna: 1770-ft. above av. terrain, 1266-ft. above ground, 2220-ft. above sea level.

Latitude 34° 47' 57"
Longitude 92° 29' 29"

Transmitter: Shinall Mountain, 3-mi. W of Little Rock.

Digital Facilities: Channel No. 30 (566-572 MHz). Power: 1000-kw max. visual. Antenna: 2093-ft. above av. terrain, 1138-ft. above ground.

Latitude 34° 47' 57"
Longitude 92° 29' 29"

FCC Digital File Number: BPCDT-19991012ABK. Granted: January 11, 2001.

Note: Latitude and longitude coordinates shown are based on the North American Datum of 1927 (NAD 27) as currently required by the Mass Media Bureau of the FCC.

Satellite Earth Station: Microdyne, 5-meter C-band; Agile Omni receivers.

Ownership: Clear Channel Broadcasting Inc. (Group Owner).

Began Operation: June 26, 1983. Sale to present owner by LRTV Ltd. Partnership approved by FCC June 19, 1991.

Represented (sales): Millennium Sales & Marketing.

Represented (legal): Wiley, Rein & Fielding.

Represented (engineering): David Steel & Associates Inc.

Personnel:

Miguel Copello, General Manager.

Chuck Spohnn, Operations Director.

Vicki McCray, Sales Director.

Craig Castrellon, Local Sales Manager.

Carol Jones, National Sales Manager.

Allen Finne, Chief Engineer.

Terri Hendrix, Community Affairs Director.

LaShuan Vaughn, News Director.

Lori Daily, Promotion Manager.



© 2002 Warren Communications News

Jane Horne, Business Manager.

Diane Giles, Traffic Manager.

Highest 30 Sec. Rate: \$1200.

City of License: Little Rock. **Station DMA:** Little Rock-Pine Bluff. **Rank:** 56.

Circulation © 2001 Nielsen Coverage based on Nielsen study

Grand Total	Cable TV Households	Non-cable TV Households	Total TV Households
Estimated Station Totals*	292,570	158,850	451,420
Average Weekly Circulation (2001)	142,695	50,968	193,662
Average Daily Circulation (2001)			71,670
Station DMA Total	Cable TV Households	Non-cable TV Households	Total TV Households
Estimated Station Totals*	285,690	158,850	444,540
Average Weekly Circulation (2001)	142,217	50,968	193,184
Average Daily Circulation (2001)			71,566
Other DMA Total	Cable TV Households	Non-cable TV Households	Total TV Households
Estimated Station Totals*	6,880	0	6,880
Average Weekly Circulation (2001)	478	0	478
Average Daily Circulation (2001)			104

*Estimated station totals are sums of the Nielsen TV and Cable TV household estimates for each county in which the station registers viewing of more than 5% as per the Nielsen Survey Methods

Arkansas—Little Rock

KTHV
Ch. 11

Network Service: CBS.

Licensee: Arkansas Television Co., Box 269, Little Rock, AR 72203.

Studio: 8th & Izard Sts., Little Rock, AR 72202.

Phone: 501-376-1111. **Fax:** 501-376-3324.

Web Site: <http://www.todaysthv.com>

Technical Facilities: Channel No. 11 (198-204 MHz). Authorized power: 316-kw visual, 37.6-kw aural. Antenna: Circularly polarized, 1710-ft. above av. terrain, 1098-ft. above ground, 2128-ft. above sea level.

Latitude 34° 47' 57"
Longitude 92° 29' 59"

Transmitter: Shinal Mountain.

Digital Facilities: Channel No. 12 (204-210 MHz). Power: 21.5-kw visual. Antenna: 1666-ft. above av. terrain, 1222-ft. above ground.

Latitude 34° 47' 57"
Longitude 92° 30' 00"

FCC Digital File Number: BPCDT-19991020ABU. Granted: October 23, 2000.

Note: Latitude and longitude coordinates shown are based on the North American Datum of 1927 (NAD 27) as currently required by the Mass Media Bureau of the FCC.

Satellite Earth Stations: Microdyne, 7-meter; Scientific-Atlanta, 4.6-meter; Scientific-Atlanta, 7-meter; Drake, Microdyne, Scientific-Atlanta receivers.

News Services: AP, UPI.

Ownership: Gannett Broadcasting Group (Group Owner).

Began Operation: November 27, 1955. Sale to present owner by C. Stanley Berry, et al., approved by FCC November 30, 1994 (*Television Digest*, Vol. 34:40).

Represented (sales): Blair Television.

Personnel:

Susan Newkirk, President & General Manager.

Leslie Heizman, General Sales Manager.

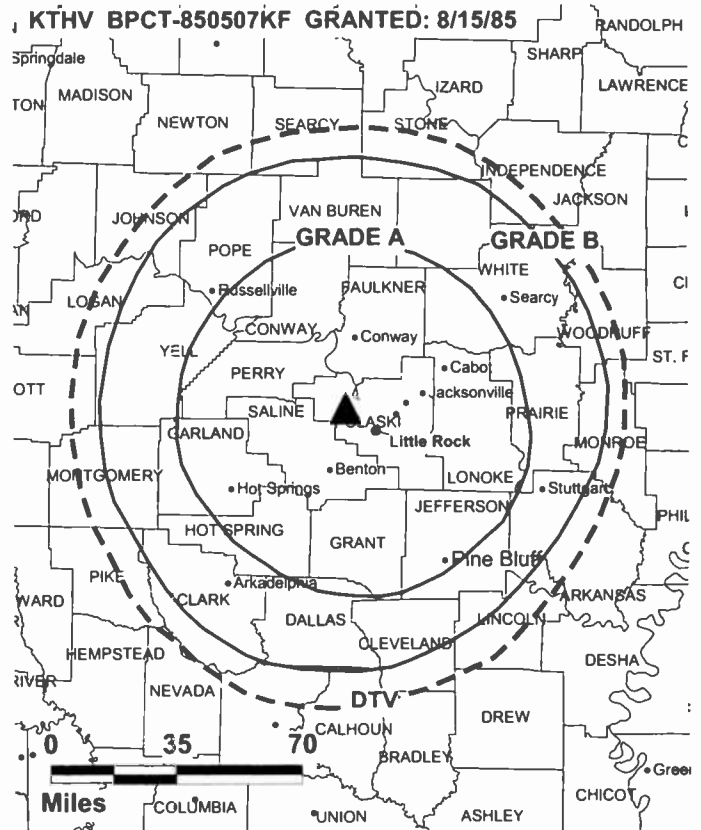
Joanne Canelli, Local Sales Manager.

Chad Kelley, National Sales Manager.

Alison Fletcher, Chief Engineer.

Mark Raines, News Director.

Bobbie L. Rawlins, Program Administrator.



© 2002 Warren Communications News

Highest 30 Sec. Rate: \$5000.

City of License: Little Rock. **Station DMA:** Little Rock-Pine Bluff. **Rank:** 56.

Circulation © 2001 Nielsen. Coverage based on Nielsen study.

Grand Total	Cable TV Households	Non-cable TV Households	Total TV Households
Estimated Station Totals*	387,500	178,650	566,150
Average Weekly Circulation (2001)	242,797	102,845	345,642
Average Daily Circulation (2001)			185,103
Station DMA Total	Cable TV Households	Non-cable TV Households	Total TV Households
Estimated Station Totals*	285,690	170,080	455,770
Average Weekly Circulation (2001)	215,596	101,919	317,515
Average Daily Circulation (2001)			177,241
Other DMA Total	Cable TV Households	Non-cable TV Households	Total TV Households
Estimated Station Totals*	101,810	8,570	110,380
Average Weekly Circulation (2001)	27,201	926	28,127
Average Daily Circulation (2001)			7,862

*Estimated station totals are sums of the Nielsen TV and Cable TV household estimates for each county in which the station registers viewing of more than 5% as per the Nielsen Survey Methods.

Arkansas—Little Rock

KWBF (formerly KYPX) Ch. 42

Network Service: WBN.

Licensee: River City Broadcasting Inc., One Shackle'ord Dr., Little Rock, AR 72211.

Studio: 3200 S. Shackleford, Suite 9, Little Rock, AR 72205.

Phone: 501-217-0042. **Fax:** 501-217-9746.

Technical Facilities: Channel No. 42 (638-644 MHz). Authorized power: 3400-kw max. visual, 1000-kw max. aural. Antenna: 1095-ft. above av. terrain, 459-ft. above ground, 1512-ft. above sea level.

Latitude	34°	47'	56"
Longitude	92°	29'	44"

Transmitter: Shinall Mountain, 11-mi. WNW of Little Rock.

FCC Proposed Digital Channel Number: Ch. 43.

Note: Latitude and longitude coordinates shown are based on the North American Datum of 1927 (NAD 27) as currently required by the Mass Media Bureau of the FCC.

Ownership: Equity Broadcasting Corp. (Group Owner).

Began Operation: August 31, 1998. Leininger-Geddes Partnership sale of 49% to Paxson Communications Corp. approved by FCC August 29, 1996. Sale of remaining 51% interest to Paxson approved by FCC May 17, 1999. Sale to present owner by Paxson Communications Corp. approved by FCC July 28, 2000

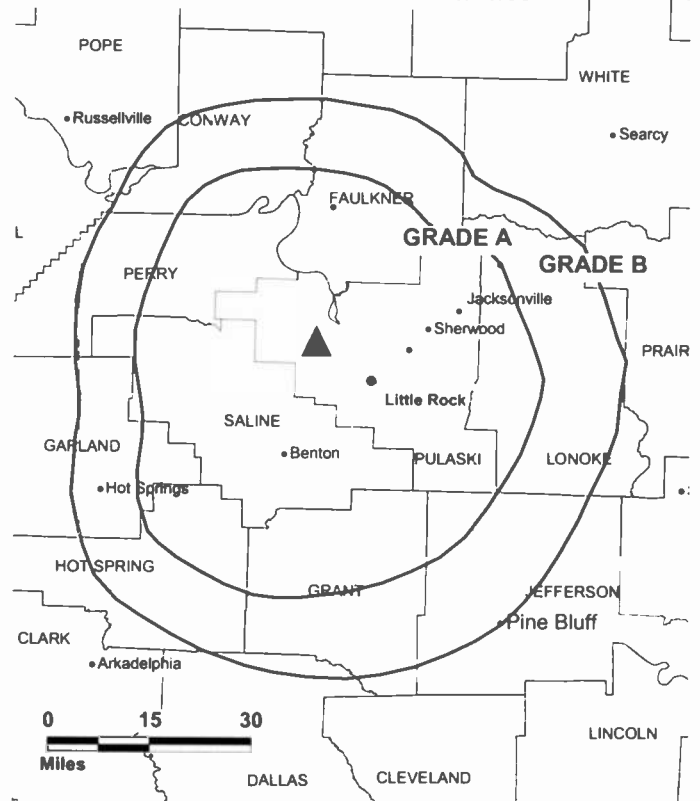
Represented (legal): Dow, Lohnes & Albertson PLLC.

Represented (engineering): Charles J. Thompson.

Personnel:

Randy Wright, General Manager.

KWBF BPCT-950111KM GRANTED: 3/23/98



© 2002 Warren Communications News

Rates: On request.

City of License: Little Rock. **Station DMA:** Little Rock-Pine Bluff. **Rank:** 56.

Nielsen Data: Not available.

Arkansas—Little Rock-Pine Bluff

KASN
Ch. 38

Network Service: UPN.

Licensee: Clear Channel Broadcasting Inc., 200 Concord Plaza, Suite 600, San Antonio, TX 78216.

Studio: 11711 W. Markham, Little Rock, AR 72211.

Mailing Address: Box 21616, Little Rock, AR 72221.

Phone: 501-225-0038. **Fax:** 501-225-0428.

E-mail: kasngm@cei.net; krm@cei.net

Web Site: <http://www.kasn.com>

Technical Facilities: Channel No. 38 (614-620 MHz). Authorized power: 5000-kw max. visual, 500-kw max. aural. Antenna: Circularly polarized, 1945-ft. above av. terrain, 1879-ft. above ground, 2219-ft. above sea level.

Latitude 34° 26' 31"
Longitude 92° 13' 03"

Transmitter: 2-mi. W of Redfield.

Digital Facilities: Channel No. 39 (620-626 MHz). Power: 1000-kw max. visual. Antenna: 1946-ft. above av. terrain, 1880-ft. above ground.

Latitude 34° 26' 31"
Longitude 92° 13' 03"

FCC Digital File Number: BPCDT-19991101AHG. Granted: January 24, 2001.

Note: Latitude and longitude coordinates shown are based on the North American Datum of 1927 (NAD 27) as currently required by the Mass Media Bureau of the FCC.

Satellite Earth Stations: M/A-Com, 3-meter C-band; Scientific-Atlanta, 5-meter Ku-band; United Satellite Systems, 5-meter C-band; Agile, M/A-Com, Scientific-Atlanta receivers.

Ownership: Clear Channel Broadcasting Inc. (Group Owner).

Began Operation: June 17, 1986. Sale to present owner by Mercury Broadcasting Co. Inc. approved by FCC March 9, 2000. Sale to Mercury Broadcasting Co. Inc. by MMC TV Corp. approved by FCC December 24, 1991.

Represented (sales): Millennium Sales & Marketing.

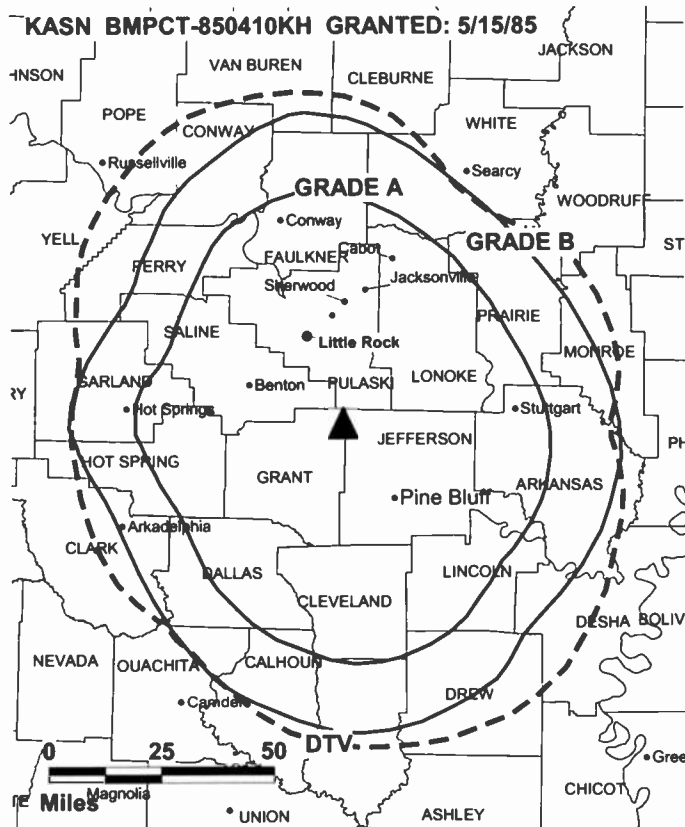
Represented (legal): Wiley, Rein & Fielding.

Represented (engineering): du Treil, Lundin & Rackley Inc.

Personnel: See KLRT, Little Rock, AR.

Highest 30 Sec. Rate: \$125.

City of License: Pine Bluff. **Station DMA:** Little Rock-Pine Bluff. **Rank:** 56.



Circulation © 2001 Nielsen. Coverage based on Nielsen study.

Grand Total	Cable TV Households	Non-cable TV Households	Total TV Households
Estimated Station Totals*	262,570	142,550	405,120
Average Weekly Circulation (2001)	76,747	33,438	110,185
Average Daily Circulation (2001)			40,044
Station DMA Total	Cable TV Households	Non-cable TV Households	Total TV Households
Estimated Station Totals*	259,020	142,550	401,570
Average Weekly Circulation (2001)	75,934	33,438	109,372
Average Daily Circulation (2001)			39,852
Other DMA Total	Cable TV Households	Non-cable TV Households	Total TV Households
Estimated Station Totals*	3,550	0	3,550
Average Weekly Circulation (2001)	813	0	813
Average Daily Circulation (2001)			192

*Estimated station totals are sums of the Nielsen TV and Cable TV household estimates for each county in which the station registers viewing of more than 5% as per the Nielsen Survey Methods.

Arkansas—Little Rock-Pine Bluff

KVTN
Ch. 25

Network Service: Independent.

Licensee: Agape Church Inc., Box 22007, Little Rock, AR 72221-2007.

Studio: 701 Napa Valley Dr., Little Rock, AR 72211.

Phones: 501-223-2525; 501-225-0612. **Fax:** 501-221-3837.

E-mail: jim.grant@kvtn.org

Technical Facilities: Channel No. 25 (536-542 MHz). Authorized power: 4368-kw max. visual. Antenna: 624-ft. above av. terrain, 624-ft. above ground, 820-ft. above sea level.

Latitude 34° 31' 52"
Longitude 92° 02' 42"

Transmitter: S side of Rte. 161, 4.5-mi. W of England.

Digital Facilities: Channel No. 24 (530-536 MHz). Power: 131.3-kw max. visual. Antenna: 596-ft. above av. terrain, 596-ft. above ground.

Latitude 34° 31' 55"
Longitude 92° 02' 41"

FCC Digital File Number: BPCDT-19990924AAQ (pending).

Note: Latitude and longitude coordinates shown are based on the North American Datum of 1927 (NAD 27) as currently required by the Mass Media Bureau of the FCC.

Satellite Earth Station: 2.8-meter C-band.

Ownership: Agape Church Inc. (Group Owner).

Began Operation: December 1, 1988.

Represented (legal): Gardner, Carton & Douglas.

Represented (engineering): Lohnes & Culver.

Personnel:

H. L. Caldwell II, President.

Jim Grant, General Manager.

Terry Thrums, Program Director.

Ron Brown, Chief Engineer.

Highest 30 Sec. Rate: \$75.

City of License: Pine Bluff. **Station DMA:** Little Rock-Pine Bluff. **Rank:** 56.



© 2002 Warren Communications News

Circulation © 2001 Nielsen. Coverage based on Nielsen study.

Grand Total	Cable TV Households	Non-cable TV Households	Total TV Households
Estimated Station Totals*	210,950	61,460	272,410
Average Weekly Circulation (2001)	22,074	6,067	28,141
Average Daily Circulation (2001)			6,066
Station DMA Total	Cable TV Households	Non-cable TV Households	Total TV Households
Estimated Station Totals*	198,290	61,460	259,750
Average Weekly Circulation (2001)	20,788	6,067	26,855
Average Daily Circulation (2001)			5,947
Other DMA Total	Cable TV Households	Non-cable TV Households	Total TV Households
Estimated Station Totals*	12,660	0	12,660
Average Weekly Circulation (2001)	1,286	0	1,286
Average Daily Circulation (2001)			120

*Estimated station totals are sums of the Nielsen TV and Cable TV household estimates for each county in which the station registers viewing of more than 5% as per the Nielsen Survey Methods.

Arkansas—Rogers

KFAA Ch. 51 (Satellite of KPOM-TV, Fort Smith, AR)

Network Service: NBC.

Licensee: JDG Television Inc., Box 4610, Fort Smith, AR 72914.

Studio: 15 S. Block, Suite 101, Fayetteville, AR 72701.

Mailing Address: Box 4610, Fort Smith, AR 72914.

Phone: 501-571-5100. **Fax:** 501-571-8914.

E-mail: david.needham@arkansasnbc.com

Web Site: <http://www.arkansasnbc.com>

Technical Facilities: Channel No. 51 (692-698 MHz). Authorized power: 184-kw max. visual. Antenna: 469-ft. above av. terrain, 184-ft. above ground, 1742-ft. above sea level.

Latitude 36° 12' 15"
Longitude 94° 06' 05"

Transmitter: Fitzgerald Mountain, 1.8-mi. NE of Springdale, AR.

Digital Facilities: Channel No. 50 (686-692 MHz). Power: 200-kw max. visual. Antenna: 430-ft. above av. terrain, 151-ft. above ground.

Latitude 36° 12' 15"
Longitude 94° 06' 05"

FCC Digital File Number: BPCDT-19991028ADB. Granted: November 6, 2000.

Note: Latitude and longitude coordinates shown are based on the North American Datum of 1927 (NAD 27) as currently required by the Mass Media Bureau of the FCC.

Multichannel TV Sound: Stereo only.

Ownership: Griffin Holdings Inc. (Group Owner).

Began Operation: October 1, 1989.

Represented (sales): TeleRep Inc.

Represented (legal): Holland & Knight.

Represented (engineering): John F.X. Browne & Associates PC.

Personnel:

David Needham, Vice President & General Manager.

Kathy Wilkerson, General Sales Manager.



© 2002 Warren Communications News

Highest 30 Sec. Rate: \$1200.

City of License: Rogers. **Station DMA:** Fort Smith. **Rank:** 107.

Circulation © 2001 Nielsen. Coverage based on Nielsen study.

Grand Total	Cable TV Households	Non-cable TV Households	Total TV Households
Estimated Station Totals*	82,330	34,780	117,110
Average Weekly Circulation (2001)	55,273	9,724	64,997
Average Daily Circulation (2001)			28,890
Station DMA Total	Cable TV Households	Non-cable TV Households	Total TV Households
Estimated Station Totals*	82,330	34,780	117,110
Average Weekly Circulation (2001)	55,273	9,724	64,997
Average Daily Circulation (2001)			28,890

*Estimated station totals are sums of the Nielsen TV and Cable TV household estimates for each county in which the station registers viewing of more than 5% as per the Nielsen Survey Methods.

Arkansas—Rogers-Springdale-Fayetteville

KSBN-TV
Ch. 57

Network Service: Independent.

Licensee: Total Life Community Educational Foundation, Box 6968, Springdale, AR 72766.

Studio: 3556 Liberty Ave., Springdale, AR 72762.

Mailing Address: Box 6968, Springdale, AR 72766.

Phone: 501-361-2900. **Fax:** 501-361-2323.

E-mail: ksbntv57@ipa.net

Technical Facilities: Channel No. 57 (728-734 MHz). Authorized power: 171.68-kw max. visual. Antenna: 384-ft. above av. terrain, 318-ft. above ground, 1607-ft. above sea level.

Latitude 36° 11' 07"
Longitude 94° 17' 49"

Transmitter: 0.2-mi. N of State Rd. 68, 8.1-mi. W of Springdale, Washington County.

Digital Facilities: Channel No. 39 (620-626 MHz). Power: 63.1-kw max. visual. Antenna: 325-ft. above av. terrain, 266-ft. above ground.

Latitude 36° 11' 07"
Longitude 94° 17' 49"

FCC Digital File Number: BPCDT-19991005ABG (pending).

Note: Latitude and longitude coordinates shown are based on the North American Datum of 1927 (NAD 27) as currently required by the Mass Media Bureau of the FCC.

Ownership: Total Life Community Educational Foundation.

Began Operation: December 11, 1995.

Represented (legal): Hardy & Carey LLP.

Represented (engineering): E. Harold Munn Jr. & Associates Inc.

Personnel:

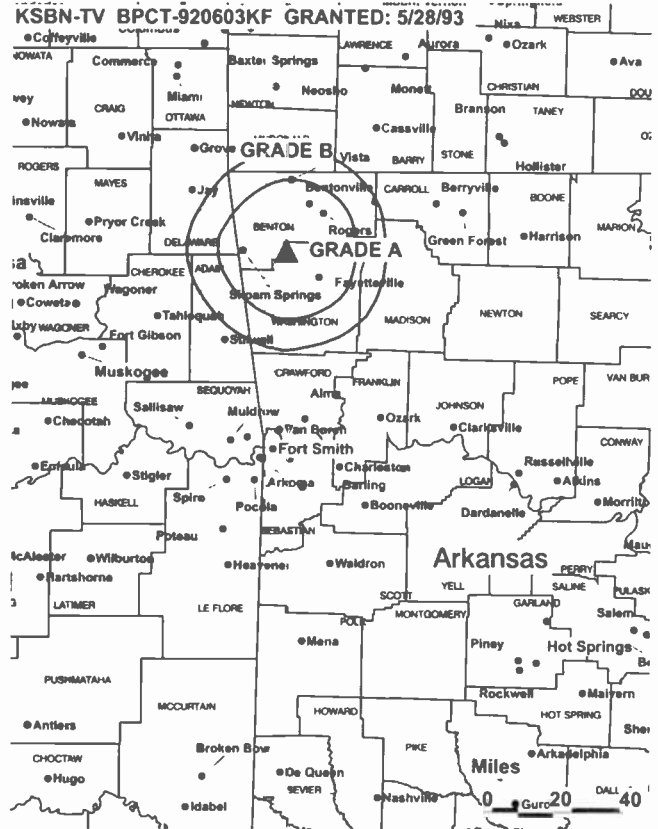
Carlos Pardeiro, General Manager.

Vicki Straeten, Traffic & Sales Manager.

Rudy Dolinsky, Chief Engineer.

Harold Harris, Business Manager.

Rates: On request.



© 2002 Warren Communications News

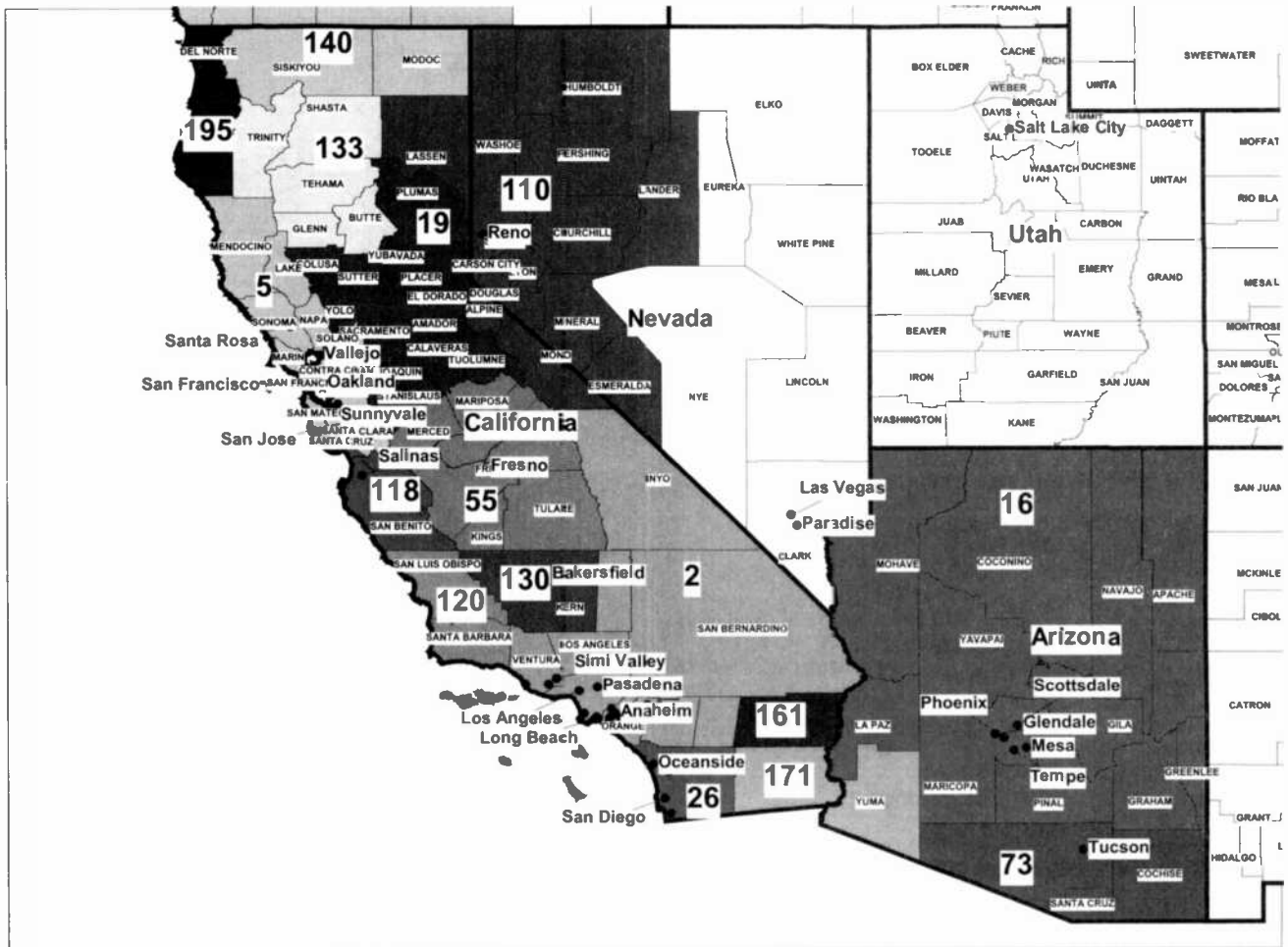
City of License: Springdale. **Station DMA:** Fort Smith. **Rank:** 107.

Circulation © 2001 Nielsen. Coverage based on Nielsen study.

Grand Total	Cable TV Households	Non-cable TV Households	Total TV Households
Estimated Station Totals*	40,940	0	40,940
Average Weekly Circulation (2001)	2,088	0	2,088
Average Daily Circulation (2001)			328

Station DMA Total	Cable TV Households	Non-cable TV Households	Total TV Households
Estimated Station Totals*	40,940	0	40,940
Average Weekly Circulation (2001)	2,088	0	2,088
Average Daily Circulation (2001)			328

*Estimated station totals are sums of the Nielsen TV and Cable TV household estimates for each county in which the station registers viewing of more than 5% as per the Nielsen Survey Methods.



© 2002 Warren Communications News

MARKET	NIELSEN DMA TV HOUSEHOLDS	RANK	MARKET AREA COMMERCIAL STATIONS
Los Angeles, CA	5,303,490	2	KABC-DT (53), KABC-TV (7), KCAL-TV (9), KCBS-DT (60), KCBS-TV (2), KCOP (13), KCOP-DT (66), KDOC-TV (56), KHIZ (64), KHSC-TV (46), KJLA (57), KMEX-TV (34), KNBC (4), KNBC-DT (36), KPXN (30), KRCA (62), KSCI (18), KTVN-TV (40), KTLA (5), KTLA-DT (31), KTTV (11), KTTV-DT (65), KVEA (52), KVMD (31), KWHY-DT (42), KWHY-TV (22), KXLA (44)
San Francisco-Oakland-San Jose, CA	2,426,010	5	KBHK-DT (45), KBHK-TV (44), KBWB (20), KBWB-DT (19), KCNS (38), KDTV (14), KFTY (50), KFWU (8), KGO-DT (24), KGO-TV (7), KICU-DT (52), KICU-TV (36), KKPX (65), KNTV (11), KNTV-DT (12), KPIX-DT (29), KPIX-TV (5), KPST-TV (66), KRON-DT (57), KRON-TV (4), KSTS (48), KTLN-TV (68), KTNC-TV (42), KTSF (26), KTVU (2), KTVU-DT (56)
Sacramento-Stockton-Modesto, CA	1,226,670	19	KCRA-DT (35), KCRA-TV (3), KFTL (64), KMAX-TV (31), KOVR (13), KOVR-DT (25), KQCA (58), KSPX (29), KTXL (40), KUVS (19), KXTV (10), KXTV-DT (61)
San Diego, CA	975,690	26	KFMB-DT (55), KFMB-TV (8), KGTV (10), KGTV-DT (25), KNSD (39), KNSD-DT (40), KSWB-DT (19), KSWB-TV (69), KUSI-TV (51), XETV (6), XEWT-TV (12), XHAS (33)
Fresno-Visalia, CA	524,970	55	KAIL (53), KFRE-TV (59), KFSN-DT (9), KFSN-TV (30), KFTV (21), KGMC (43), KGPE (47), KMPH (26), KNSO (51), KPXF (61), KSEE (24)
Reno, NV	239,840	110	KAME-TV (21), KOLO-TV (8), KREN-TV (27), KRNV (4), KRXI (11), KTVN (2), KWNV (7)
Monterey-Salinas, CA	229,450	118	KCBA (35), KION (46), KSBW (8), KSMS-TV (67)
Santa Barbara-Santa Maria-San Luis Obispo, CA	225,260	120	KADY-TV (63), KCOY-TV (12), KEYT-TV (3), KPMR (38), KSBY (6), KTAS (33)
Bakersfield, CA	187,180	130	KBAK-TV (29), KERO-TV (23), KGET (17), KUVI (45)
Chico-Redding, CA	175,620	133	KCVU (30), KHSL-TV (12), KNNV (24), KRCR-TV (7)
Palm Springs, CA	119,060	161	KESQ-TV (42), KMIR-TV (36)
Yuma, AZ-El Centro, CA	95,750	171	KECY-TV (9), KSWT (13), KVYE (7), KYMA (11), XHBC-TV (3)
Eureka, CA	54,650	195	KAEF (23), KBVU (29), KIEM-TV (3), KVIQ-TV (6)

State Cross Reference List

Communities that receive programs of stations that are located elsewhere.

KCVU, Chico	See Paradise, CA
KRCR-TV, Chico	See Redding, CA
KGMC, Clovis	See Fresno, CA
KVEA, Corona	See Los Angeles, CA
KSWT & KYMA, El Centro	See Yuma, AZ
KAEF, Eureka	See Arcata, CA
KFWU, Fort Bragg	See San Francisco, CA
KFTV, Hanford	See Fresno, CA
KESQ-TV, Indio	See Palm Springs, CA
KSCI, Long Beach	See Los Angeles, CA
KDOC-TV, Los Angeles	See Anaheim, CA
KHIZ, Los Angeles	See Barstow, CA
KVMD, Los Angeles	See Twentynine Palms, CA
KNSO, Merced	See Fresno, CA
KUVS, Modesto	See Sacramento, CA
KCBA, KION, KSBW & KSMS-TV, Monterey	See Salinas-Monterey, CA
KTVU, Oakland	See San Francisco, CA
KHSC-TV, Ontario	See Los Angeles, CA
KADY-TV, Oxnard	See Santa Barbara, CA
KPXF, Porterville	See Fresno, CA
KHSL-TV & KNVN, Redding	See Chico, CA
KRCA, Riverside	See Los Angeles, CA
KNTV, Salinas-Monterey	See San Jose, CA
KPXN, San Bernardino	See Los Angeles, CA
KFCB, San Francisco	See Concord, CA
KPST-TV, San Francisco	See Vallejo, CA
KTLN-TV, San Francisco	See Novato, CA
KFRE-TV, Sanger	See Fresno, CA
KSBW & KION, San Jose	See Salinas-Monterey, CA
KTBN-TV, Santa Ana	See Los Angeles, CA
KFTL, KOVR, KQCA & KUVS, Stockton	See Sacramento, CA
KJLA, Ventura	See Los Angeles, CA
KMPH, Visalia	See Fresno, CA

California Analog Station Totals as of December 1, 2001

	VHF	UHF	TOTAL
Commercial Television	30	60	90
Educational Television	4	12	16
	34	72	106

**They're setting the rules for the Internet.
We're watching.**

Washington Internet Daily covers and uncovers the Internet regulation as it's happening, wherever it happens - on Capitol Hill; at the Justice Department or in the courts; at the SEC, the Federal Communications Commission or the Federal Trade Commission.

Everywhere. Every Day.

Washington Internet Daily

For more information or a FREE 2 week trial subscription, contact our sales department at 1-800-771-9202 or sales@warren-news.com

Warren Communications News
2115 Ward Court, N.W.
Washington, DC 20037
1-800-771-9202

California—Anaheim

KDOC-TV Ch. 56

Network Service: Independent.

Licensee: Golden Orange Broadcasting Co. Inc., 18021 Cowan, Irvine, CA 92614-6023.

Studio: 18021 Cowan, Irvine, CA 92614-6023.

Sales Office: 1201 W. 5th St., Suite F-190, Los Angeles, CA 90017-1461.

Phones: 949-442-9800 (Irvine); 310-272-5000 (Los Angeles). **Fax:** 949-261-5956 (Irvine); 310-272-5001 (Los Angeles).

Web Site: <http://www.kdoctv.net>

Technical Facilities: Channel No. 56 (722-728 MHz). Authorized power: 2820-kw max. & 331-kw horizontal visual, 652-kw max. & 76.2-kw horizontal aural. Antenna: 2388-ft. above av. terrain, 220-ft. above ground, 5535-ft. above sea level.

Latitude 34° 11' 14"
Longitude 117° 42' 01"

Holds CP for change to 2510-kw max. visual, 3009-ft. above av. terrain, 249-ft. above ground, 5945-ft. above sea level; lat. 34° 13' 36", long. 118° 3' 58", transmitter Alcom Bldg., Mount Wilson. BPCT-990324KE.

Transmitter: Sunset Ridge, 5-mi. NE of Claremont.

Digital Facilities: Channel No. 32 (578-584 MHz). Power: 200-kw max. visual. Antenna: 3150-ft. above av. terrain, 361-ft. above ground, 6060-ft. above sea level.

Latitude 34° 13' 37"
Longitude 118° 03' 58"

Transmitter: Mount Wilson Antenna Farm.

FCC Digital File Number: BPCDT-981028KE. Granted: May 14, 1999.

Note: Latitude and longitude coordinates shown are based on the North American Datum of 1927 (NAD 27) as currently required by the Mass Media Bureau of the FCC.

Multichannel TV Sound: Stereo only.

Satellite Earth Stations: AFC, 3.7-meter Ku-band; DH Satellite, 4.2-meter; W/A-Com, 3.7-meter C-band.

News Service: CNN Newsource.

Ownership: Golden Orange Broadcasting Co. Inc.

Began Operation: October 1, 1982.

Represented (legal): Cohn & Marks.

Represented (engineering): Denny & Associates PC.

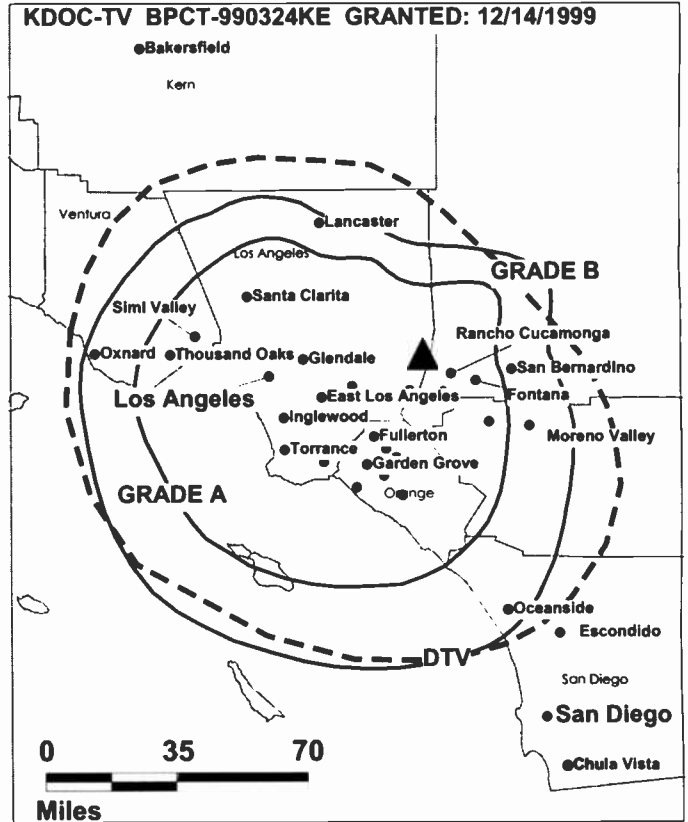
Personnel:

Calvin Brack, Chief Executive Officer & General Manager.

Peter Gibbs, General Manager.

Dale Foshee, Local Sales Manager.

Roger W. Knipp, Chief Engineer.



© 2002 Warren Communications News

John Atkinson, Program Manager.

Carol McConnell, Business Manager.

Steven G. Smith, Marketing & Promotion Director.

Michelle Merker, Host/Producer.

Marilyn Murray, Office Manager.

Paula Corso, Traffic Manager.

Rates: On request.

City of License: Anaheim. **Station DMA:** Los Angeles. **Rank:** 2.

Circulation © 2001 Nielsen. Coverage based on Nielsen study.

Grand Total	Cable TV Households	Non-cable TV Households	Total TV Households
Estimated Station Totals*	2,208,800	351,490	2,560,290
Average Weekly Circulation (2001)	111,683	23,701	135,384
Average Daily Circulation (2001)			41,183
Station DMA Total	Cable TV Households	Non-cable TV Households	Total TV Households
Estimated Station Totals*	2,208,800	351,490	2,560,290
Average Weekly Circulation (2001)	111,683	23,701	135,384
Average Daily Circulation (2001)			41,183

*Estimated station totals are sums of the Nielsen TV and Cable TV household estimates for each county in which the station registers viewing of more than 5% as per the Nielsen Survey Methods.

California—Arcata-Eureka

KAEF
Ch. 23

Network Service: ABC.

Licensee: California Broadcasting Inc., Box 992217, Redding, CA 96099-2217.

Studio: 540 E St., Eureka, CA 95501.

Mailing Address: 755 Auditorium Dr., Redding, CA 96001.

Phone: 707-444-2323. **Fax:** 707-445-9451.

Web Site: <http://www.kaef.com>

Technical Facilities: Channel No. 23 (524-530 MHz). Authorized power: 141-kw max. visual, 14-kw max. aural. Antenna: 1636-ft. above av. terrain, 279-ft. above ground, 2890-ft. above sea level.

Latitude 40° 43' 36"
Longitude 123° 58' 18"

Transmitter: 1733 Barry Ridge, 11-mi. ESE of Eureka.

Digital Facilities: Channel No. 22 (518-524 MHz). Power: 15.4-kw max. visual. Antenna: 1634-ft. above av. terrain, 243-ft. above ground.

Latitude 40° 43' 36"
Longitude 123° 58' 18"

FCC Digital File Number: BPCDT-19991028AEY. Granted: March 10, 2000.

Note: Latitude and longitude coordinates shown are based on the North American Datum of 1927 (NAD 27) as currently required by the Mass Media Bureau of the FCC.

Ownership: Lamco Communications Inc. (Group Owner).

Began Operation: August 1, 1987. Left air April 30, 1989. Sale to California-Oregon Broadcasting Inc. by The Mad River Broadcasting Co. Inc. approved by FCC August 4, 1989. Resumed operation October 1989. Sale to present owner by California-Oregon Broadcasting Inc. approved by FCC May 26, 1995 (*Television Digest*, Vol. 35:7).

Represented (sales): Petry Television Inc.

Represented (legal): Koteen & Naftalin LLP.

Personnel:

Robert Wise, Vice President & General Manager.

Dennis Siewert, General Sales Manager.

Jeff Knott, Chief Engineer.

Gary Gunter, News Director.

Debbie Burke, Program Director.

Juanita Ramos, Promotion Director.

Rates: On request.



© 2002 Warren Communications News

City of License: Arcata. **Station DMA:** Eureka. **Rank:** 195.

Circulation © 2001 Nielsen. Coverage based on Nielsen study.

Grand Total	Cable	Non-cable	Total
	TV Households	TV Households	TV Households
Estimated Station Totals*	47,040	12,300	59,340
Average Weekly Circulation (2001)	27,754	3,739	31,494
Average Daily Circulation (2001)			12,491
Station DMA Total	Cable	Non-cable	Total
	TV Households	TV Households	TV Households
Estimated Station Totals*	40,090	12,300	52,390
Average Weekly Circulation (2001)	27,317	3,739	31,056
Average Daily Circulation (2001)			12,429
Other DMA Total	Cable	Non-cable	Total
	TV Households	TV Households	TV Households
Estimated Station Totals*	6,950	0	6,950
Average Weekly Circulation (2001)	438	0	438
Average Daily Circulation (2001)			63

*Estimated station totals are sums of the Nielsen TV and Cable TV household estimates for each county in which the station registers viewing of more than 5% as per the Nielsen Survey Methods.

California—Bakersfield

KBAK-TV Ch. 29

Network Service: CBS.

Licensee: Westwind Communications LLC, 980 N. Michigan Ave., Suite 1200, Chicago, IL 60611.

Studio: 1901 Westwind Dr., Bakersfield, CA 93301.

Mailing Address: Box 2929, Bakersfield, CA 93303.

Phone: 805-327-7955. **Fax:** 805-327-5603.

Technical Facilities: Channel No. 29 (560-566 MHz). Authorized power: 1700-kw max. & 77.6-kw horizontal visual, 340-kw max. & 15.5-kw horizontal aural. Antenna: 3730-ft. above av. terrain, 230-ft. above ground, 7775-ft. above sea level.

Latitude 35° 27' 11"
Longitude 118° 35' 25"

Transmitter: Breckenridge Mountain, 24-mi. ENE of Bakersfield.

Digital Facilities: Channel No. 33 (584-590 MHz). Power: 110-kw max. visual. Antenna: 3701-ft. above av. terrain, 141-ft. above ground, 7687-ft. above sea level.

Latitude 35° 27' 11"
Longitude 118° 35' 25"

FCC Digital File Number: BPCDT-990921AAS. Granted: January 11, 2001.

Note: Latitude and longitude coordinates shown are based on the North American Datum of 1927 (NAD 27) as currently required by the Mass Media Bureau of the FCC.

Satellite Earth Stations: AFC, 3.7-meter Ku-band; Andrew, 4.5-meter C-band; Andrew, 7.3-meter C-band; Scientific-Atlanta, 5-meter C-band; Avantek, M/A-Com, Scientific-Atlanta receivers.

News Service: AP.

Ownership: Westwind Communications LLC.

Began Operation: August 20, 1953. Sale to Reeves Broadcasting Corp. by *San Francisco Chronicle* approved by FCC October 12, 1960 (*Television Digest*, Vol. 16:36, 42). Sale to Harriscope Broadcasting Corp. by Reeves Broadcasting approved by FCC May 12, 1964 (Vol. 3:52, 4:18). Sale to Bumham Broadcasting by Harriscope approved by FCC October 2, 1986.

Represented (sales): Continental Television Sales.

Represented (engineering): Hammett & Edison Inc.

Personnel:

Wayne W. Lansche, President & General Manager.

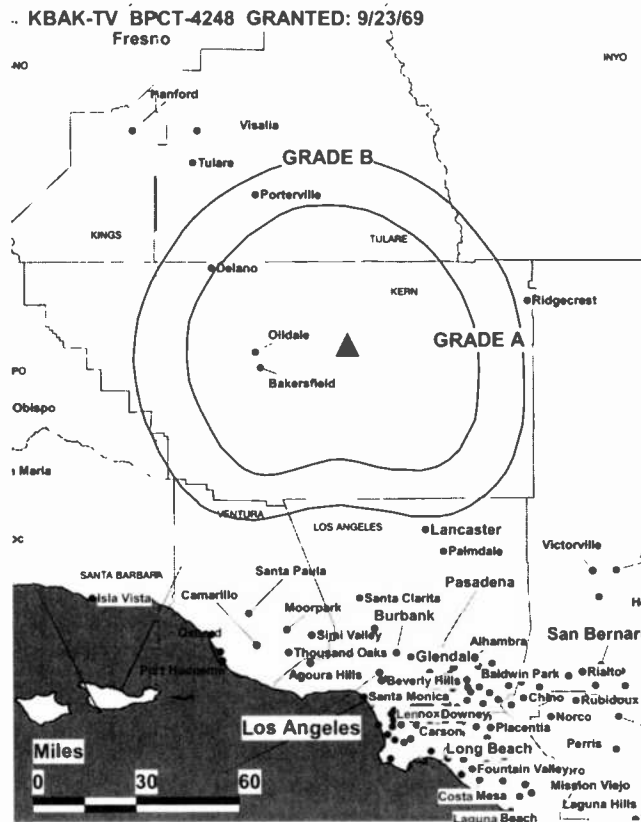
Rafael Archilla, General Sales Manager.

Phil Dunton, Chief Engineer.

Kevin Andrus, News Director.

Janelle Primicerio, Program Director.

Marybeth Garrison, Promotion Director.



© 2002 Warren Communications News

Patti Leveque, Business Manager.

Highest 30 Sec. Rate: \$1800.

City of License: Bakersfield. **Station DMA:** Bakersfield. **Rank:** 130.

Circulation © 2001 Nielsen. Coverage based on Nielsen study.

Grand Total	Cable TV Households	Non-cable TV Households	Total TV Households
Estimated Station Totals*	177,490	141,340	318,830
Average Weekly Circulation (2001)	93,942	44,986	138,928
Average Daily Circulation (2001)			64,093
Station DMA Total	Cable TV Households	Non-cable TV Households	Total TV Households
Estimated Station Totals*	132,540	52,580	185,120
Average Weekly Circulation (2001)	87,874	25,869	113,743
Average Daily Circulation (2001)			54,796
Other DMA Total	Cable TV Households	Non-cable TV Households	Total TV Households
Estimated Station Totals*	44,950	88,760	133,710
Average Weekly Circulation (2001)	6,068	19,116	25,184
Average Daily Circulation (2001)			9,298

*Estimated station totals are sums of the Nielsen TV and Cable TV household estimates for each county in which the station registers viewing of more than 5% as per the Nielsen Survey Methods.

California—Bakersfield

KERO-TV Ch. 23

Network Service: ABC.

Licensee: McGraw-Hill Broadcasting Co. Inc., 321 21st St., Bakersfield, CA 93301.

Studio: 321 21st St., Bakersfield, CA 93301.

Phone: 661-637-2323. **Fax:** 661-327-0220.

E-mail: news23@kero.com

Web Site: <http://www.thebakersfieldchannel.com>

Technical Facilities: Channel No. 23 (524-530 MHz). Authorized power: 1760-kw max. & 323-kw horizontal visual, 352-kw max. & 72.4-kw horizontal aural. Antenna: Directional, 3700-ft. above av. terrain, 183-ft. above ground, 7668-ft. above sea level.

Latitude 35° 27' 14.00"
Longitude 118° 35' 37.00"

Transmitter: Breckenridge Mountain, 22-mi. E of Bakersfield.

Digital Facilities: Channel No. 10 (192-198 MHz). Power: 4.6-kw visual. Antenna: 3547-ft. above av. terrain, 36-ft. above ground.

Latitude 35° 27' 13.40"
Longitude 118° 35' 37.50"

FCC Digital File Number: BPCDT-19991101AFI. Granted: January 26, 2001.

Note: Latitude and longitude coordinates shown are based on the North American Datum of 1927 (NAD 27) as currently required by the Mass Media Bureau of the FCC.

Satellite Earth Stations: Microdyne, 3.7-meter Ku-band & 7-meter C-band; Scientific-Atlanta, 7-meter C-band; United Satellite Systems, 5-meter Ku & C-band; Drake, M/A-Com, Microdyne, Scientific-Atlanta receivers.

News Service: AP.

Ownership: McGraw-Hill Broadcasting Co. (Group Owner).

Began Operation: September 26, 1953. Sale to present owner by Time-Life Broadcasting Inc. approved by FCC March 8, 1972 (*Television Digest*, Vol. 12:10, 11) Sale to Time-Life by Transcontinent Television Corp. approved by FCC February 19, 1964 (Vol. 3: 15, 16, 31, 48). Operated simultaneously on Ch. 10 & 23 from July 1 to September 1, 1963 & thereafter only on Ch. 23. Merger of Marietta Broadcasting Inc. (including KFMB-TV-AM, San Diego) into Transcontinent Television Corp. approved by FCC May 13, 1959 (Vol. 15:7, 12, 20).

Represented (sales): Harrington, Righter & Parsons Inc.

Represented (legal): Koteen & Naftalin LLP.

Personnel:

Craig Jahelka, General Manager.

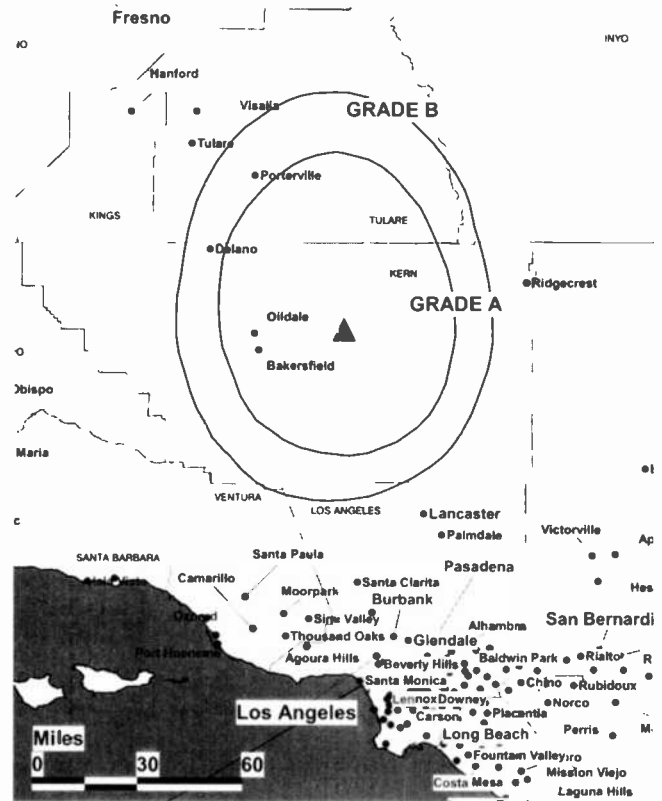
Steve McEvoy, Local Sales Manager.

Michael Knotek, National Sales Manager.

Steve Taylor, Production Manager.

Thomas M. Wimberly, Chief Engineer.

KERO-TV BMPCT-3748 GRANTED: 3/16/56



Joe Gomez, News Director.

Kyle Druey, Business Affairs Director.

Rates: On request.

City of License: Bakersfield. **Station DMA:** Bakersfield. **Rank:** 130.

Circulation © 2001 Nielsen. Coverage based on Nielsen study.

Grand Total	Cable TV Households	Non-cable TV Households	Total TV Households
Estimated Station Totals*	177,490	141,340	318,830
Average Weekly Circulation (2001)	90,118	40,458	130,576
Average Daily Circulation (2001)			59,358
Station DMA Total	Cable TV Households	Non-cable TV Households	Total TV Households
Estimated Station Totals*	132,540	52,580	185,120
Average Weekly Circulation (2001)	85,488	26,711	112,199
Average Daily Circulation (2001)			53,315
Other DMA Total	Cable TV Households	Non-cable TV Households	Total TV Households
Estimated Station Totals*	44,950	88,760	133,710
Average Weekly Circulation (2001)	4,630	13,747	18,377
Average Daily Circulation (2001)			6,044

*Estimated station totals are sums of the Nielsen TV and Cable TV household estimates for each county in which the station registers viewing of more than 5% as per the Nielsen Survey Methods.

California—Bakersfield

KGET
Ch. 17

Network Service: NBC.

Licensee: AK Media Group Inc., 2120 L St., Bakersfield, CA 93301.

Studio: 2120 L St., Bakersfield, CA 93301.

Mailing Address: Box 1700, Bakersfield, CA 93302-1700.

Phone: 805-283-1700. **Fax:** 805-283-1855.

Web Site: <http://www.ackerley.com>

Technical Facilities: Channel No. 17 (488-494 MHz). Authorized power: 5000-kw max. & 398-kw horizontal visual, 500-kw max. & 39.8-kw horizontal aural. Antenna: 1400-ft. above av. terrain, 288-ft. above ground, 3813-ft. above sea level.

Latitude 35° 26' 20"
Longitude 118° 44' 23"

Transmitter: Mount Adelaide, 16-mi. E of Bakersfield.

Digital Facilities: Channel No. 25 (536-542 MHz). Power: 285.1-kw max. visual. Antenna: 1379-ft. above av. terrain, 266-ft. above ground.

Latitude 35° 26' 17"
Longitude 118° 44' 22"

FCC Digital File Number: BPCDT-19991101AGB. Granted: January 24, 2001.

Note: Latitude and longitude coordinates shown are based on the North American Datum of 1927 (NAD 27) as currently required by the Mass Media Bureau of the FCC.

Multichannel TV Sound: Stereo only.

Satellite Earth Stations: ADM, 6.1-meter C-band; Harris, 3-meter Ku-band; Harris, 6-meter Ku-band; RCA, 3.7-meter Ku-band; United Satellite Systems, 4.3-meter C-band; Harris, M/A-Com, Scientific-Atlanta, United Satellite Systems receivers.

News Service: AP.

Ownership: The Ackerley Group (Group Owner).

Began Operation: November 8, 1959. Sale to present owner by Gillett Broadcasting Co. approved by FCC October 14, 1983. Sale to Gillett by ASI Communications approved by FCC June 20, 1978. Transfer to Atlantic States Industries from Lincoln Dellar approved by FCC September 11, 1969 (*Television Digest*, Vol. 8:49; 9:37). Previous sale to Lincoln Dellar by group which included Lincoln Dellar as 41.2% stockholder approved by FCC December 31, 1962.

Represented (sales): Blair Television.

Represented (legal): Rubin, Winston, Diercks, Harris & Cooke.

Personnel:

Tom Randour, Vice President & General Manager.

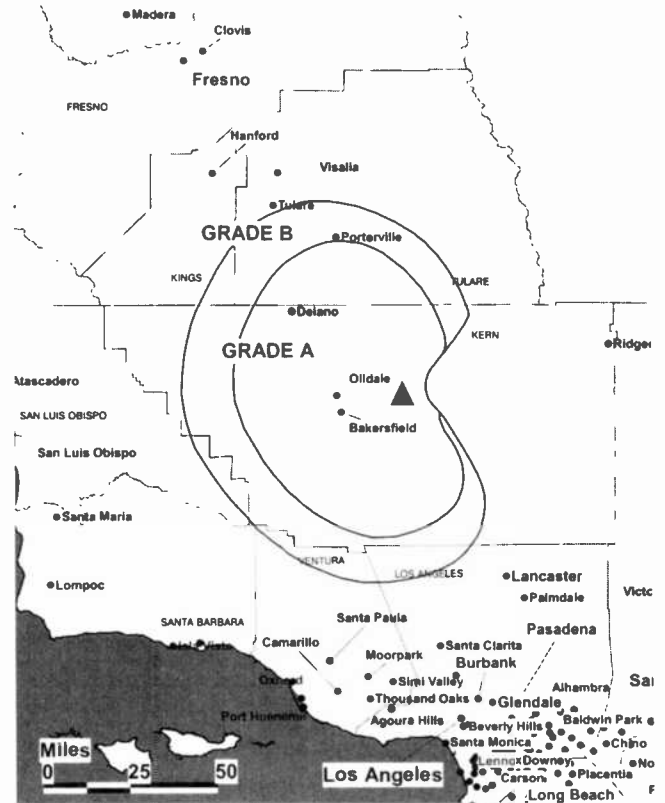
Robin Sepeda, Sales Coordinator.

Teri Brown, Sales Manager.

Shirley Sanford, Program Manager.

John Pilios, News Director.

KGET BMPCT-781101KE GRANTED: 12/22/78



© 2002 Warren Communications News

Tom Ballew, Engineering Director.

Steve Hall, Creative Services Manager.

Silvia Navarre, Controller.

Highest 30 Sec. Rate: \$2000.

City of License: Bakersfield. **Station DMA:** Bakersfield. **Rank:** 130.

Circulation © 2001 Nielsen. Coverage based on Nielsen study.

Grand Total	Cable TV Households	Non-cable TV Households	Total TV Households
Estimated Station Totals*	177,490	141,340	318,830
Average Weekly Circulation (2001)	101,202	35,436	136,638
Average Daily Circulation (2001)			72,993
Station DMA Total	Cable TV Households	Non-cable TV Households	Total TV Households
Estimated Station Totals*	132,540	52,580	185,120
Average Weekly Circulation (2001)	96,887	27,499	124,386
Average Daily Circulation (2001)			68,865
Other DMA Total	Cable TV Households	Non-cable TV Households	Total TV Households
Estimated Station Totals*	44,950	88,760	133,710
Average Weekly Circulation (2001)	4,315	7,937	12,252
Average Daily Circulation (2001)			4,129

*Estimated station totals are sums of the Nielsen TV and Cable TV household estimates for each county in which the station registers viewing of more than 5% as per the Nielsen Survey Methods.

California—Bakersfield

KUVI Ch. 45

Network Service: UPN.

Licensee: KUVI License Partnership GP, 1999 Avenue of the Stars, Suite 3050, Los Angeles, CA 90067.

Studio: 3223 Sillect Ave., Bakersfield, CA 93308.

Phone: 661-328-7545. **Fax:** 661-328-7576.

E-mail: tford45@aol.com

Web Site: <http://www.kuvi45.com>

Technical Facilities: Channel No. 45 (656-662 MHz). Authorized power: 5000-kw max. visual, 500-kw max. aural. Antenna: 1325-ft. above av. terrain, 144-ft. above ground, 3665-ft. above sea level.

Latitude 35° 26' 20"
Longitude 118° 44' 24"

Transmitter: Mount Adelaide, approx. 15-mi. ENE of Bakersfield.

Digital Facilities: Channel No. 55 (716-722 MHz). Power: 250-kw max. visual. Antenna: 1270-ft. above av. terrain, 89-ft. above ground.

Latitude 35° 26' 20"
Longitude 118° 44' 24"

FCC Digital File Number: BPCDT-19991028AEU (pending).

Note: Latitude and longitude coordinates shown are based on the North American Datum of 1927 (NAD 27) as currently required by the Mass Media Bureau of the FCC.

Multichannel TV Sound: Stereo only.

Satellite Earth Station: Scientific-Atlanta, C-band.

Ownership: Univision Communications Inc. (Group Owner).

Began Operation: December 1, 1988. Sale to Buck Owens Production Co. Inc. by Dorothy J. Owens approved by FCC August 27, 1990 (*Television Digest*, Vol. 30:37). Sale to present owner by Buck Owens Production Co. Inc. approved by FCC September 5, 1997 (Vol. 37:37).

Represented (sales): Millennium Sales & Marketing.

Represented (legal): Shaw Pittman.

Personnel:

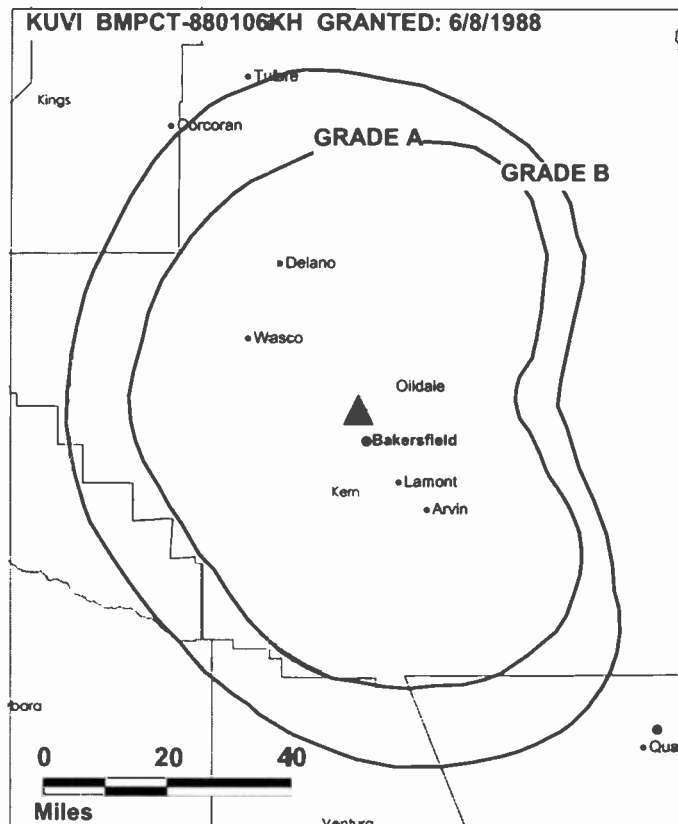
Teresa A. Ford, Station Manager.

Ruby Valtierra, Local Sales Manager.

Denise Snanoudj, National Sales Manager.

Ken Richter, Chief Engineer.

Doug Gates, Business Manager.



© 2002 Warren Communications News

Rates: On request.

City of License: Bakersfield. **Station DMA:** Bakersfield. **Rank:** 130.

Circulation © 2001 Nielsen. Coverage based on Nielsen study.

Grand Total	Cable TV Households	Non-cable TV Households	Total TV Households
Estimated Station Totals*	132,540	141,340	273,880
Average Weekly Circulation (2001)	46,522	28,382	74,904
Average Daily Circulation (2001)			28,069
Station DMA Total	Cable TV Households	Non-cable TV Households	Total TV Households
Estimated Station Totals*	132,540	52,580	185,120
Average Weekly Circulation (2001)	46,522	20,401	66,923
Average Daily Circulation (2001)			26,287
Other DMA Total	Cable TV Households	Non-cable TV Households	Total TV Households
Estimated Station Totals*	0	88,760	88,760
Average Weekly Circulation (2001)	0	7,981	7,981
Average Daily Circulation (2001)			1,782

*Estimated station totals are sums of the Nielsen TV and Cable TV household estimates for each county in which the station registers viewing of more than 5% as per the Nielsen Survey Methods.

California—Barstow

KHIZ
Ch. 64

Network Service: Independent.

Licensee: Sunbelt Television Inc., Box 6464, Victorville, CA 92392-1708.

Studio: 15605 Village Dr., Victorville, CA 92394.

Mailing Address: Box 6464, Victorville, CA 92392-1708.

Phone: 760-241-5888. **Fax:** 760-241-0056.

E-mail: khiz@aol.com

Web Site: <http://www.vvo.com/khiz.htm>

Technical Facilities: Channel No. 64 (770-776 MHz). Authorized power: 3134-kw max. visual, 627-kw max. aural. Antenna: 1701-ft. above av. terrain, 203-ft. above ground, 4690-ft. above sea level.

Latitude	34°	36'	34"
Longitude	117°	17'	20"

Holds CP for change to 5000-kw max. visual, lat. 34° 36' 38", long. 117° 17' 20".
BPCT-980706KJ.

Transmitter: Quartzsite Mountain, 24-mi. SW of Barstow.

Digital Facilities: Channel No. 44 (650-656 MHz). Power: 1000-kw max. visual. Antenna: 1312-ft. above av. terrain, 2162-ft. above ground.

Latitude	34°	36'	34"
Longitude	117°	17'	11"

FCC Digital File Number: BPCDT-19991028ACX (pending).

Note: Latitude and longitude coordinates shown are based on the North American Datum of 1927 (NAD 27) as currently required by the Mass Media Bureau of the FCC.

Satellite Earth Station: Microdyne, 3.6-meter; Microdyne receivers.

Ownership: Sunbelt Television Inc.

Began Operation: August 15, 1987. Sale to Costa de Oro Television Inc. dismissed by FCC June 5, 2001.

Represented (legal): Dan J. Alpert.

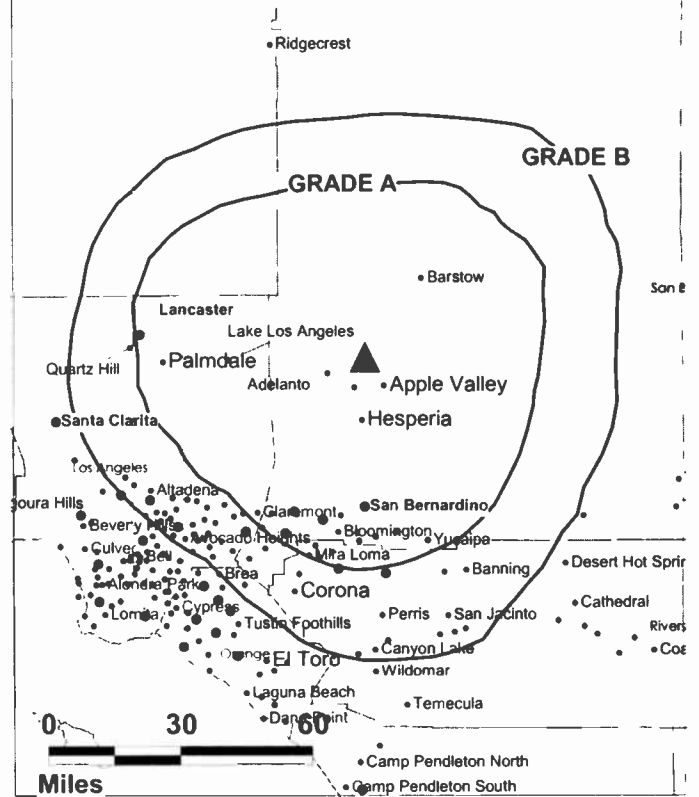
Represented (engineering): Radiotechniques Engineering Corp.

Personnel:

Margaret Jackson, President.

Richard Sheldon, General Manager.

KHIZ BPCT-980706KJ GRANTED: 11/26/99



© 2002 Warren Communications News

Rose Dipomio, Station Manager.

Steve Sipe, General Sales Manager.

Jennifer Stevens, News Director.

Debbie Kershner, Program Director.

Mark Kenney, Operations Director.

Ray Crawford, Engineering Director.

Leslie Kenney, Promotion Director.

Highest 30 Sec. Rate: \$150.

City of License: Barstow. **Station DMA:** Los Angeles. **Rank:** 2.

Nielsen Data: Not available.

California—Chico

KHSL-TV Ch. 12

Network Service: CBS.

Licensee: Catamount Broadcasting of Chico-Redding Inc., 71 East Ave., Norwalk, CT 06851.

Studios: 3460 Silverbell Rd., Chico, CA 95973-0388; 448 Redcliff Dr., Redding, CA 96002.

Phone: 530-342-0141. **Fax:** 530-342-0592.

Web Site: <http://www.khsltv.com>

Technical Facilities: Channel No. 12 (204-210 MHz). Authorized power: 316-kw visual, 38-kw aural. Antenna: 1290-ft. above av. terrain, 284-ft. above ground, 3779-ft. above sea level.

Latitude 39° 57' 30"
Longitude 121° 42' 48"

Transmitter: Cohasset Rd.

Digital Facilities: Channel No. 43 (644-650 MHz). Power: 129-kw max. visual. Antenna: 1271-ft. above av. terrain, 210-ft. above ground.

Latitude 39° 57' 29"
Longitude 121° 42' 49"

FCC Digital File Number: BPCDT-19991014ABP. Granted: December 2, 1999.

Note: Latitude and longitude coordinates shown are based on the North American Datum of 1927 (NAD 27) as currently required by the Mass Media Bureau of the FCC.

Multichannel TV Sound: Stereo only.

Satellite Earth Stations: RCA, 4.8-meter Ku-band; Scientific-Atlanta, 7-meter C-band; Simulstat, 5-meter C-band; Drake, Scientific-Atlanta, Standard Communications receivers.

Ownership: Catamount Broadcast Group (Group Owner).

Began Operation: August 22, 1953. Sale to present owner by United Communications Corp. approved by FCC July 30, 1998 (*Television Digest*, Vol. 38:41). Sale to United Communications Corp. by Hugh McClung, et al., approved by FCC October 4, 1994.

Represented (sales): Millennium Sales & Marketing.

Represented (legal): Haley, Bader & Potts PLC.

Represented (engineering): Hatfield & Dawson.

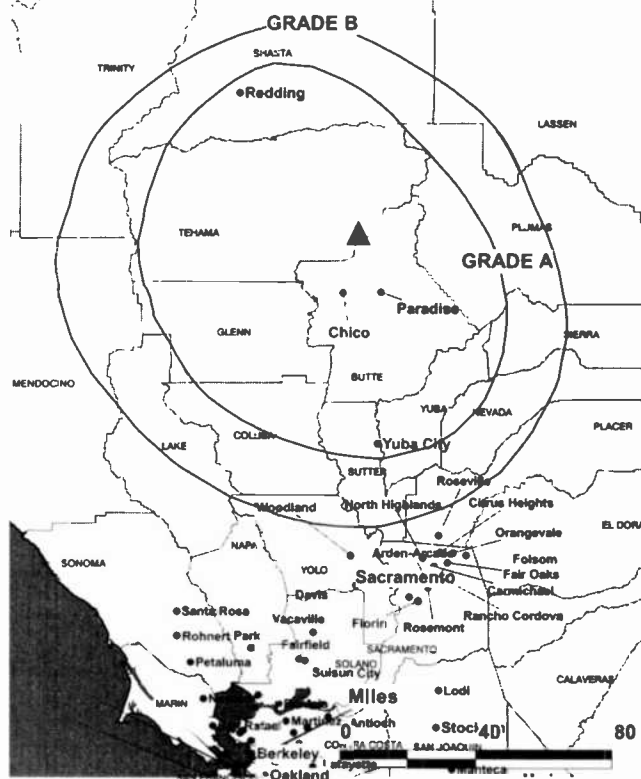
Personnel:

Tony Kiernan, General Manager.

Matt James, Operations Manager.

Robert Eger, General Sales Manager.

KHSL-TV BMPCT-6764 GRANTED: 5/9/68



© 2002 Warren Communications News

Highest 30 Sec. Rate: \$400.

City of License: Chico. **Station DMA:** Chico-Redding. **Rank:** 133.

Circulation © 2001 Nielsen. Coverage based on Nielsen study.

Grand Total	Cable TV Households	Non-cable TV Households	Total TV Households
Estimated Station Totals*	157,660	95,240	252,900
Average Weekly Circulation (2001)	99,980	45,797	145,777
Average Daily Circulation (2001)			67,349
Station DMA Total	Cable TV Households	Non-cable TV Households	Total TV Households
Estimated Station Totals*	102,010	74,080	176,090
Average Weekly Circulation (2001)	73,248	39,096	112,344
Average Daily Circulation (2001)			56,786
Other DMA Total	Cable TV Households	Non-cable TV Households	Total TV Households
Estimated Station Totals*	55,650	21,160	76,810
Average Weekly Circulation (2001)	26,732	6,701	33,433
Average Daily Circulation (2001)			10,562

*Estimated station totals are sums of the Nielsen TV and Cable TV household estimates for each county in which the station registers viewing of more than 5% as per the Nielsen Survey Methods.

California—Chico

KNVN
Ch. 24

Network Service: NBC.

Licensee: Evans Broadcasting of Chico LLC, 12309 Mosswood Place, Bradenton, FL 34202.

Studios: 3490 Silverbell Rd., Chico, CA 95973; 448 Redcliff Dr., Suite 12, Redding, CA 96002.

Phones: 530-893-2424 (Chico); 530-221-2440 (Redding). **Fax:** 530-893-1033.

E-mail: news@knvn.com

Web Site: http://www.knvn.com

Technical Facilities: Channel No. 24 (530-536 MHz). Authorized power: 5000-kw max. visual, 500-kw max. aural. Antenna: 1850-ft. above av. terrain, 997-ft. above ground, 2762-ft. above sea level.

Latitude 40° 15' 31"
Longitude 122° 05' 20"

Transmitter: 9.5-mi. NE of Red Bluff.

Digital Facilities: Channel No. 36 (602-608 MHz). Power: 306-kw max. visual. Antenna: 1762-ft. above av. terrain, 951-ft. above ground.

Latitude 40° 15' 31"
Longitude 122° 05' 24"

FCC Digital File Number: BPCDT-19991101AHM. Granted: January 24, 2001.

Note: Latitude and longitude coordinates shown are based on the North American Datum of 1927 (NAD 27) as currently required by the Mass Media Bureau of the FCC.

Multichannel TV Sound: Stereo only.

Satellite Earth Stations: Vertex, 3-meter Ku-band; Vertex, 3.5-meter Ku-band; Vertex, 6-meter Ku-band; Harris, M/A-Com receivers.

News Services: AP, CNN Newsource, NBC News Channel.

Ownership: Evans Broadcasting of Chico LLC.

Began Operation: September 24, 1985. Sale to Goltrin Communications by Lorimar Telepictures Corp. approved by FCC February 12, 1988 (*Television Digest*, Vol. 28:7). Sale to Davis-Goldfarb Co. by Charles Abad & Melvin Estrin approved by FCC January 10, 1989. Sale to Cottonwood Communications LLC by Davis-Goldfarb Co. approved by FCC May 15, 1995 (Vol. 35:30). Sale to GOCOM Communications LLC by Cottonwood Communications LCC approved by FCC September 18, 1997 (Vol. 37:37). Sale to present owner by GOCOM Holdings LLC approved by FCC April 18, 2000 (Vol. 40:10).

Represented (sales): Continental Television Sales.

Represented (legal): Goldberg, Godles, Wiener & Wright.

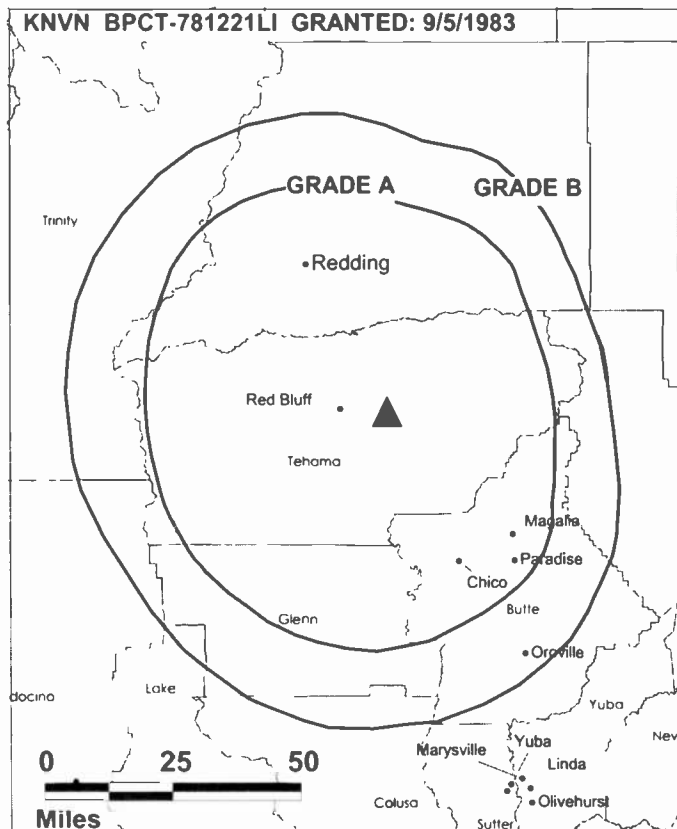
Personnel:

Tony Kiernan, Vice President & General Manager.

Matt James, Operations Director.

Robert S. Egerg, Sales Director.

Peggy Mead, Local Sales Manager.



© 2002 Warren Communications News

Jill Florey, National Sales Manager.

Scott Howard, News Director.

Mike Roberts, Chief Engineer.

Highest 30 Sec. Rate: \$1000.

City of License: Chico. **Station DMA:** Chico-Redding. **Rank:** 133.

Circulation © 2001 Nielsen. Coverage based on Nielsen study.

Grand Total	Cable TV Households	Non-cable TV Households	Total TV Households
Estimated Station Totals*	133,950	73,810	207,760
Average Weekly Circulation (2001)	80,186	34,681	114,867
Average Daily Circulation (2001)			55,450
Station DMA Total	Cable TV Households	Non-cable TV Households	Total TV Households
Estimated Station Totals*	100,440	71,080	171,520
Average Weekly Circulation (2001)	73,507	34,285	107,792
Average Daily Circulation (2001)			53,493
Other DMA Total	Cable TV Households	Non-cable TV Households	Total TV Households
Estimated Station Totals*	33,510	2,730	36,240
Average Weekly Circulation (2001)	6,679	396	7,075
Average Daily Circulation (2001)			1,958

*Estimated station totals are sums of the Nielsen TV and Cable TV household estimates for each county in which the station registers viewing of more than 5% as per the Nielsen Survey Methods.

California—Concord

KTNC-TV Ch. 42

(Satellite of KFWU, Fort Bragg-San Francisco, CA)

Network Service: Independent.

Licensee: Pappas Telecasting of Concord, 500 S. Chinowth Rd., Visalia, CA 93277-1617.

Studio: 5101 Port Chicago Hwy., Concord, CA 94520.

Mailing Address: Box 548, Concord, CA 94524.

Phone: 925-686-4242. **Fax:** 925-825-4242.

Technical Facilities: Channel No. 42 (638-644 MHz). Authorized power: 1288-kw max. & 185.85-kw horizontal visual, 123.3-kw max. & 69-kw horizontal aural. Antenna: 2807-ft. above av. terrain, 140-ft. above ground, 3628-ft. above sea level.

Latitude 37° 53' 34"
Longitude 121° 53' 53"

Holds CP for change to 2218-kw max. visual, 3226-ft. above av. terrain, 520-ft. above ground, 4020-ft. above sea level. BPCT-960123KE.

Transmitter: N peak of Mount Diablo.

Digital Facilities: Channel No. 63 (764-770 MHz). Power: 10-kw max. visual. Antenna: 476-ft. above av. terrain, 171-ft. above ground.

Latitude 38° 01' 15"
Longitude 121° 59' 13"

FCC Digital File Number: BPCDT-19991019ABG. Granted: May 31, 2001.

Note: Latitude and longitude coordinates shown are based on the North American Datum of 1927 (NAD 27) as currently required by the Mass Media Bureau of the FCC.

Ownership: Pappas Telecasting Companies (Group Owner).

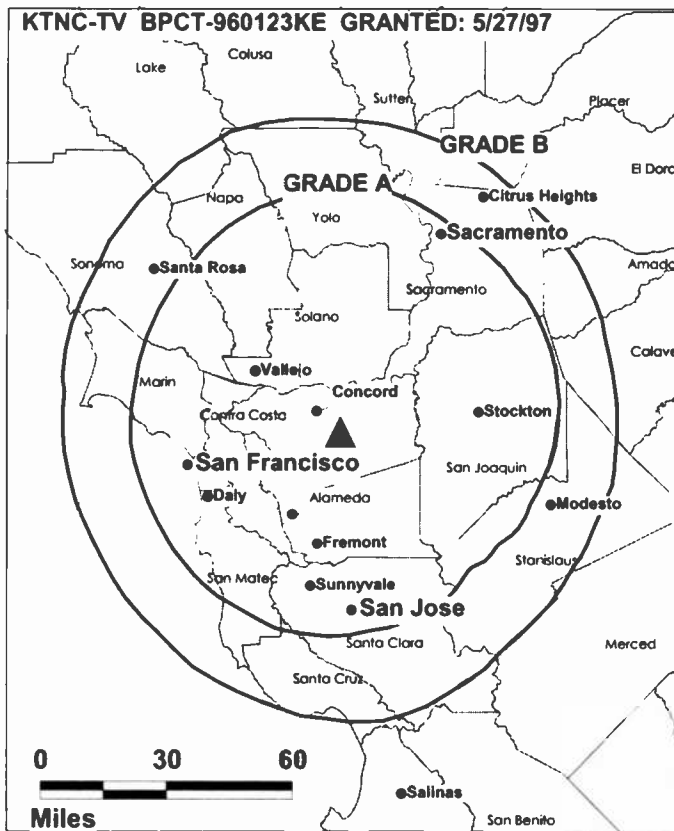
Began Operation: June 19, 1983. Transfer to Azteca America Stations Group LLC by Harry J. Pappas approved by FCC March 20, 2001 but never consummated. Sale to present owner by Mitts Telecasting Co. by First Century Communications approved by FCC July 22, 1996.

Represented (legal): Fletcher, Heald & Hildreth PLC.

Personnel:

Roberto Plineda, General Manager.

Frank Savage, Station Manager.



© 2002 Warren Communications News

Norm Wright, Chief Engineer.

Debbie Sweeney, Program Director.

Rates: On request.

City of License: Concord. **Station DMA:** San Francisco-Oakland-San Jose. **Rank:** 5.

Circulation © 2001 Nielsen. Coverage based on Nielsen study.

Grand Total	Cable TV Households	Non-cable TV Households	Total TV Households
Estimated Station Totals*	0	37,680	37,680
Average Weekly Circulation (2001)	0	1,922	1,922
Average Daily Circulation (2001)			264

*Estimated station totals are sums of the Nielsen TV and Cable TV household estimates for each county in which the station registers viewing of more than 5% as per the Nielsen Survey Methods.

California—El Centro-Yuma, Arizona

KEYC-TV Ch. 9

Network Service: FOX.

Licensee: Pacific Media Corp., 646 Main St., El Centro, CA 92244.

Studio: 646 Main St., El Centro, CA 92244.

Phone: 760-353-9990. **Fax:** 760-352-5471.

Web Site: <http://www.kecytv.com>

Technical Facilities: Channel No. 9 (186-192 MHz). Authorized power: 316-kw visual, 31.6-kw aural. Antenna: 1601-ft. above av. terrain, 499-ft. above ground, 2546-ft. above sea level.

Latitude 33° 03' 18"
Longitude 114° 49' 37"

Transmitter: Top of Black Mountain.

Digital Facilities: Channel No. 48 (674-680 MHz). Power: 1000-kw max. visual. Antenna: 1476-ft. above av. terrain, 243-ft. above ground.

Latitude 33° 03' 19"
Longitude 114° 49' 39"

FCC Digital File Number: BPCDT-19991101AHI (pending).

Note: Latitude and longitude coordinates shown are based on the North American Datum of 1927 (NAD 27) as currently required by the Mass Media Bureau of the FCC.

Satellite Earth Station: Scientific-Atlanta, 7.2-meter.

News Service: AP.

Ownership: Robinson O. Everett (Group Owner).

Began Operation: December 6, 1968. Sale to Esquire by United Broadcasting approved by FCC September 22, 1981. Sold to Pacific Media Corp. in 1984. Sale to First National Entertainment Corp. approved by FCC December 12, 1986 (*Television Digest*, Vol. 26:39) but not consummated. Sale to present owner by John Smart, et al., approved by FCC February 28, 1989.

Represented (sales): Millennium Sales & Marketing.

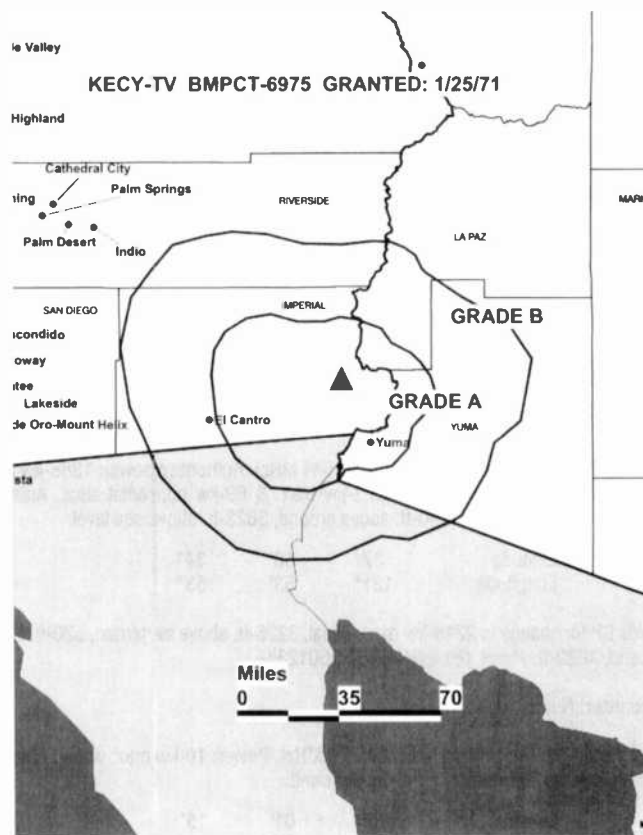
Represented (legal): Baraff, Koerner & Olender PC.

Represented (engineering): Arthur K. Peters Consulting Engineers.

Personnel:

Peter G. Seiler, Vice President & General Manager.

Lisa Hunter, News Director.



© 2002 Warren Communications News

Steve Easley, Chief Engineer.

Highest 30 Sec. Rate: \$1000.

City of License: El Centro. **Station DMA:** Yuma-El Centro. **Rank:** 171.

Circulation © 2001 Nielsen. Coverage based on Nielsen study.

Grand Total	Cable TV Households	Non-cable TV Households	Total TV Households
Estimated Station Totals*	53,610	34,920	88,530
Average Weekly Circulation (2001)	26,710	11,679	38,389
Average Daily Circulation (2001)			13,526
Station DMA Total	Cable TV Households	Non-cable TV Households	Total TV Households
Estimated Station Totals*	53,610	34,920	88,530
Average Weekly Circulation (2001)	26,710	11,679	38,389
Average Daily Circulation (2001)			13,526

*Estimated station totals are sums of the Nielsen TV and Cable TV household estimates for each county in which the station registers viewing of more than 5% as per the Nielsen Survey Methods

California—El Centro

KVYE
Ch. 7

Network Service: Univision.

Licensee: Entravision Communications LLC, 2425 Olympic Blvd., Suite 6000 W, Santa Monica, CA 90404.

Studio: 200 S. 5th St., El Centro, CA 92243.

Mailing Address: 200 S. 5th St., El Centro, CA 92243.

Phone: 760-337-8707. **Fax:** 760-337-8012.

Technical Facilities: Channel No. 7 (174-180 MHz). Authorized power: 316-kw visual. Antenna: 1276-ft. above av. terrain, 144-ft. above ground, 2198-ft. above sea level.

Latitude 33° 03' 06"
Longitude 114° 49' 41"

Holds CP for change to 1457-ft. above av. terrain, 361-ft. above ground, 2382-ft. above sea level; lat. 33° 03' 02", long. 114° 49' 41". BPCDT-20000630ADZ.

Transmitter: Black Mountain, 15-mi. NE of Glamis.

Digital Facilities: Channel No. 22 (518-524 MHz). Power: 611.2-kw max. visual. Antenna: 1271-ft. above av. terrain, 145-ft. above ground.

Latitude 33° 03' 06"
Longitude 114° 49' 41"

FCC Digital File Number: BPCDT-19991029ACL (pending).

Note: Latitude and longitude coordinates shown are based on the North American Datum of 1927 (NAD 27) as currently required by the Mass Media Bureau of the FCC.

Ownership: Entravision Communications Corp. (Group Owner).

Began Operation: January 1, 1997. Sale to present owner by La Paz Wireless LP approved by FCC February 19, 1998.

Represented (legal): Thompson, Hine & Flory.

Represented (engineering): du Treil, Lundin & Rackley Inc.

Personnel:

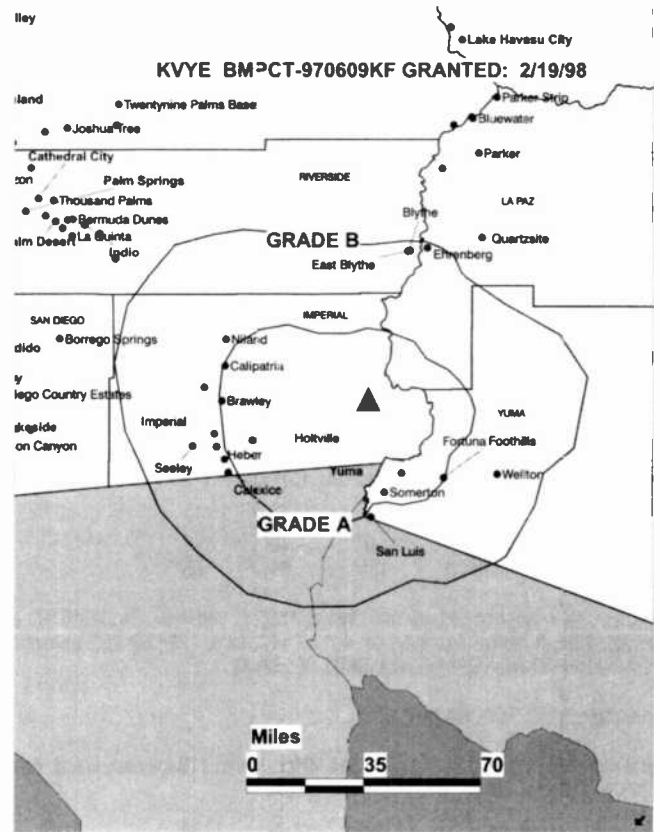
Carlos Cisneros, General Manager.

Jeff Pantte, Local Sales Manager.

Carlos Sosa, Chief Engineer.

Jennifer Pinder, Controller.

Eduardo Mendibles, Production Manager.



© 2002 Warren Communications News

Veronica Castro, Traffic Manager.

Rates: On request.

City of License: El Centro. **Station DMA:** Yuma-El Centro. **Rank:** 171.

Circulation © 2001 Nielsen. Coverage based on Nielsen study.

Grand Total	Cable TV Households	Non-cable TV Households	Total TV Households
Estimated Station Totals*	53,610	34,920	88,530
Average Weekly Circulation (2001)	12,503	7,759	20,262
Average Daily Circulation (2001)			11,875
Station DMA Total	Cable TV Households	Non-cable TV Households	Total TV Households
Estimated Station Totals*	53,610	34,920	88,530
Average Weekly Circulation (2001)	12,503	7,759	20,262
Average Daily Circulation (2001)			11,875

*Estimated station totals are sums of the Nielsen TV and Cable TV household estimates for each county in which the station registers viewing of more than 5% as per the Nielsen Survey Methods.

California—Eureka

KBVU Ch. 29

Network Service: FOX.

Licensee: Sainte Sepulveda Inc., Box 4159, Modesto, CA 95352.

Studio: 730 7th St., Suite 201, Eureka, CA 95501.

Phone: 707-442-2999. **Fax:** 707-441-0111.

E-mail: kbvusaes@foggy.net

Web Site: http://www.fox29tv.com

Technical Facilities: Channel No. 29 (560-566 MHz). Authorized power: 66.8-kw max. visual. Antenna: 1096-ft. above av. terrain, 157-ft. above ground, 1913-ft. above sea level.

Latitude	40°	49'	32"
Longitude	124°	00'	05"

Holds CP for change to 391-kw max. visual, 1535-ft. above av. terrain, 161-ft. above ground, 2802-ft. above sea level; lat. 40° 43' 36", long. 123° 58' 26", transmitter to Barry Ridge, 9.3-mi. ESE of Eureka. BPCCT-960628KZ.

Transmitter: 5450 Fickle Hill Rd., Arcata.

Digital Facilities: Channel No. 28 (554-560 MHz). Power: 119-kw max. visual. Antenna: 1249-ft. above av. terrain, 2798-ft. above ground.

Latitude	40°	43'	36"
Longitude	123°	58'	26"

FCC Digital File Number: BPCDT-19991020ACF. Granted: January 24, 2001.

Note: Latitude and longitude coordinates shown are based on the North American Datum of 1927 (NAD 27) as currently required by the Mass Media Bureau of the FCC.

Ownership: Sainte Partners II LP (Group Owner).

Began Operation: April 1, 1994. Transfer of 51% to present owner from Sharon D. Sepulveda approved by FCC July 24, 1997.

Represented (sales): Millennium Sales & Marketing.

Represented (legal): Fletcher, Heald & Hildreth PLC.

Represented (engineering): Cecil Lynch.

Personnel:

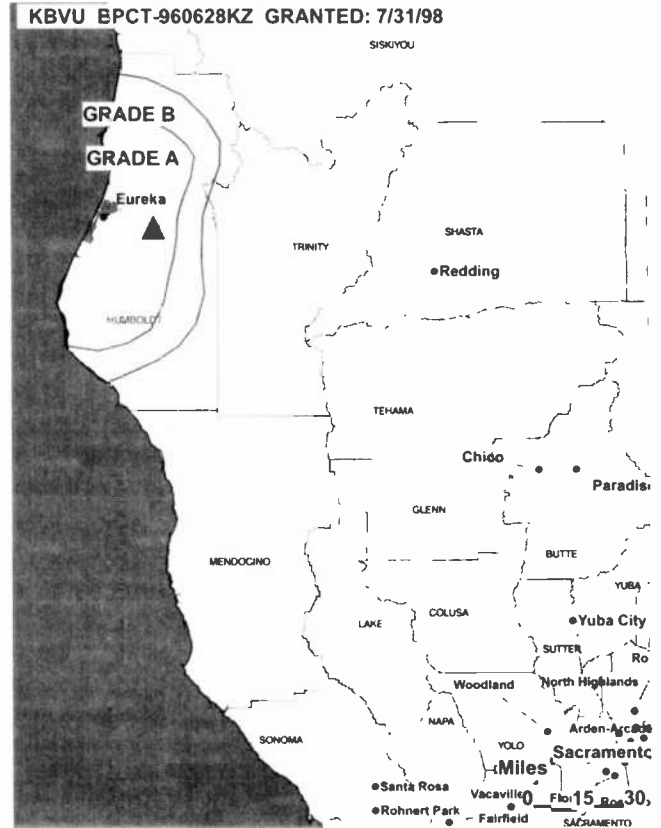
Doug Holroyd, General Manager.

Mark Dare, Chief Engineer.

Becky Mosgofian, Program & Promotion Director.

Ross Rowley, Production Manager.

Teresa Wold, Business Manager.



© 2002 Warren Communications News

Highest 30 Sec. Rate: \$450.

City of License: Eureka. **Station DMA:** Eureka. **Rank:** 195.

Circulation © 2001 Nielsen. Coverage based on Nielsen study.

Grand Total	Cable TV Households	Non-cable TV Households	Total TV Households
Estimated Station Totals*	47,040	12,300	59,340
Average Weekly Circulation (2001)	30,542	5,203	35,745
Average Daily Circulation (2001)			14,802
Station DMA Total	Cable TV Households	Non-cable TV Households	Total TV Households
Estimated Station Totals*	40,090	12,300	52,390
Average Weekly Circulation (2001)	27,144	5,203	32,347
Average Daily Circulation (2001)			13,718
Other DMA Total	Cable TV Households	Non-cable TV Households	Total TV Households
Estimated Station Totals*	6,950	0	6,950
Average Weekly Circulation (2001)	3,399	0	3,399
Average Daily Circulation (2001)			1,084

*Estimated station totals are sums of the Nielsen TV and Cable TV household estimates for each county in which the station registers viewing of more than 5% as per the Nielsen Survey Methods.

California—Eureka

KIEM-TV Ch. 3

Network Service: NBC.

Licensee: Pollack/Belz Broadcasting Co. LLC, 5650 S. Broadway, Eureka, CA 95503.

Studio: 5650 S. Broadway, Eureka, CA 95503.

Phone: 707-443-3123. **Fax:** 707-442-1439.

E-mail: kiem-tv@humboldt1.com

Web Site: <http://www.kiem-tv.com>

Technical Facilities: Channel No. 3 (60-66 MHz). Authorized power: 100-kw visual, 10-kw aural. Antenna: 1650-ft. above av. terrain, 249-ft. above ground, 3025-ft. above sea level.

Latitude 40° 43' 52"
Longitude 123° 57' 06"

Transmitter: Redwood Peak, 12-mi. SE of Eureka.

Digital Facilities: Channel No. 16 (482-488 MHz). Power: 24.77-kw max. visual. Antenna: 1680-ft. above av. terrain, 253-ft. above ground.

Latitude 40° 43' 52"
Longitude 123° 57' 06"

FCC Digital File Number: BPCDT-19991027ABI. Granted: February 12, 2001.

Note: Latitude and longitude coordinates shown are based on the North American Datum of 1927 (NAD 27) as currently required by the Mass Media Bureau of the FCC.

Satellite Earth Stations: Andrew, 2.4-meter Ku-band; Harris, 4.5-meter Ku-band; Harris, 7-meter Ku-band; Paracclipse, 4.5-meter C-band; Agile Omni, Harris, M/A-Corn, Scientific-Atlanta receivers.

News Services: AP, NBC News Channel.

Ownership: Pollack/Belz Broadcasting Co. LLC (Group Owner).

Began Operation: October 25, 1953. Sale to Wayne Vickers, et al., by William B. Sullivan approved by FCC October 25, 1961. Sale to Ingham Communications approved by FCC July 29, 1975. Sale to Precht Communications approved August 2, 1985. Sale to present owner by Precht Communications approved by FCC March 7, 1996.

Represented (sales): Continental Television Sales.

Represented (legal): Leventhal, Senter & Lerman PLLC.

Personnel:

Robert Browning, General Manager.

Hank Ingham, General Sales Manager.

Bob Mottaz, Chief Engineer.

Phil Wright, News & Promotion Director.

Shawna Brisco, Program Coordinator.



© 2002 Warren Communications News

Brenda Brazil, Business Manager.

Highest 30 Sec. Rate: \$600.

City of License: Eureka. **Station DMA:** Eureka. **Rank:** 195.

Circulation © 2001 Nielsen. Coverage based on Nielsen study.

Grand Total	Cable TV Households	Non-cable TV Households	Total TV Households
Estimated Station Totals*	47,040	43,330	90,370
Average Weekly Circulation (2001)	35,471	8,988	44,459
Average Daily Circulation (2001)			24,295
Station DMA Total	Cable TV Households	Non-cable TV Households	Total TV Households
Estimated Station Totals*	40,090	15,230	55,320
Average Weekly Circulation (2001)	32,983	7,245	40,228
Average Daily Circulation (2001)			23,230
Other DMA Total	Cable TV Households	Non-cable TV Households	Total TV Households
Estimated Station Totals*	6,950	28,100	35,050
Average Weekly Circulation (2001)	2,488	1,742	4,230
Average Daily Circulation (2001)			1,065

*Estimated station totals are sums of the Nielsen TV and Cable TV household estimates for each county in which the station registers viewing of more than 5% as per the Nielsen Survey Methods.

California—Eureka

KVIQ-TV Ch. 6

Network Service: CBS.

Licensee: AK Media Group Inc., 1333 New Hampshire Ave. NW, Suite 1000, Washington, DC 20036.

Studio: 1800 Broadway, Eureka, CA 95501.

Phone: 707-443-3061. **Fax:** 707-443-4435.

Web Site: <http://www.kviq.com>

Technical Facilities: Channel No. 6 (82-88 MHz). Authorized power: 100-kw visual, 10.5-kw aural. Antenna: 1740-ft. above av. terrain, 377-ft. above ground, 3049-ft. above sea level.

Latitude 40° 43' 36"
Longitude 123° 58' 18"

Transmitter: 10.8-mi. SE of Eureka.

Digital Facilities: Channel No. 17 (488-494 MHz). Power: 1000-kw max. visual. Antenna: 1709-ft. above av. terrain, 347-ft. above ground.

Latitude 40° 43' 36"
Longitude 123° 58' 18"

FCC Digital File Number: BPCDT-19991101AGH. Granted: January 24, 2001.

Note: Latitude and longitude coordinates shown are based on the North American Datum of 1927 (NAD 27) as currently required by the Mass Media Bureau of the FCC.

Satellite Earth Stations: AFC, 3-meter Ku-band; Paradigm, 3.7-meter C-band; Scientific-Atlanta, 4.5-meter C-band; Scientific-Atlanta, 7-meter C-band; DX Engineering, M/A-Com receivers.

Ownership: The Ackerley Group (Group Owner).

Began Operation: April 1, 1958. Sale to present owner by Miller Broadcasting Co. approved by FCC December 4, 1998 (*Television Digest*, Vol. 38:35). Sale to Miller Broadcasting by Leah McConnell & Estate of Carroll R. Hauser approved by FCC June 17, 1986. Sale to McConnell by Carroll R. Hauser (50%) & Shasta Telecasting Corp. (50%) approved by FCC May 16, 1960 (Vol. 16:22, 24).

Represented (sales): Blair Television.

Represented (engineering): Hammett & Edison Inc.

Personnel:

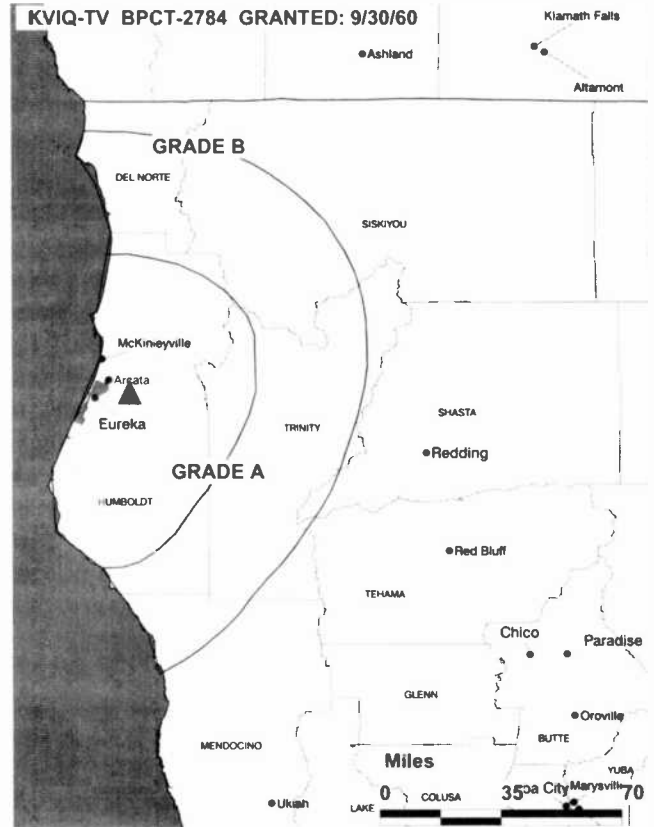
Jeanne Buheit, General Manager.

Tina Budell, Operations Manager.

Tami Neer, General Sales Manager.

Leslie Lollich, News Director.

Rick St. Charles, Creative Services Director.



© 2002 Warren Communications News

Highest 30 Sec. Rate: \$1500.

City of License: Eureka. **Station DMA:** Eureka. **Rank:** 195.

Circulation © 2001 Nielsen. Coverage based on Nielsen study.

Grand Total	Cable TV Households	Non-cable TV Households	Total TV Households
Estimated Station Totals*	47,040	12,300	59,340
Average Weekly Circulation (2001)	31,321	6,273	37,594
Average Daily Circulation (2001)			16,654
Station DMA Total	Cable TV Households	Non-cable TV Households	Total TV Households
Estimated Station Totals*	40,090	12,300	52,390
Average Weekly Circulation (2001)	29,868	6,273	36,141
Average Daily Circulation (2001)			16,321
Other CMA Total	Cable TV Households	Non-cable TV Households	Total TV Households
Estimated Station Totals*	6,950	0	6,950
Average Weekly Circulation (2001)	1,453	0	1,453
Average Daily Circulation (2001)			334

*Estimated station totals are sums of the Nielsen TV and Cable TV household estimates for each county in which the station registers viewing of more than 5% as per the Nielsen Survey Methods.

California—Fresno

KAIL Ch. 53

Network Service: UPN.

Licensee: Trans America Broadcasting Corp., 6803 West Blvd., Inglewood, CA 90302.

Studio: 1590 Alluvial Ave., Clovis, CA 93611-9567.

Phone: 559-299-9753. **Fax:** 559-299-1523.

Web Site: <http://www.kail.tv>

Technical Facilities: Channel No. 53 (704-710 MHz). Authorized power: 2500-kw max. visual, 250-kw max. aural. Antenna: 1887-ft. above av. terrain, 110-ft. above ground, 4610-ft. above sea level.

Latitude 37° 04' 23"
Longitude 119° 25' 52"

Transmitter: 42003 Radio Lane, Meadow Lakes, 25-mi. ENE of Fresno.

Digital Facilities: Channel No. 7 (174-180 MHz). Power: 38-kw visual. Antenna: 1837-ft. above av. terrain, 39-ft. above ground.

Latitude 37° 04' 23"
Longitude 119° 25' 52"

FCC Digital File Number: BPCDT-19991101AEF. Granted: January 22, 2001.

Note: Latitude and longitude coordinates shown are based on the North American Datum of 1927 (NAD 27) as currently required by the Mass Media Bureau of the FCC.

Satellite Earth Stations: AFC, 3.7-meter Ku-band; Scientific-Atlanta, 4.6-meter C-band; Scientific-Atlanta, 5-meter C-band; M/A-Com, Microwave Assoc., Scientific-Atlanta receivers.

Ownership: Trans America Broadcasting Corp.

Began Operation: December 18, 1961. Sale to present owner by B. L. Golden & L. W. Fawns approved by FCC December 21, 1966 (*Television Digest*, Vol. 6:52). Left air April 17, 1973. Resumed operation October 7, 1976.

Represented (legal): Miller & Fields.

Represented (engineering): Evans Associates.

Personnel:

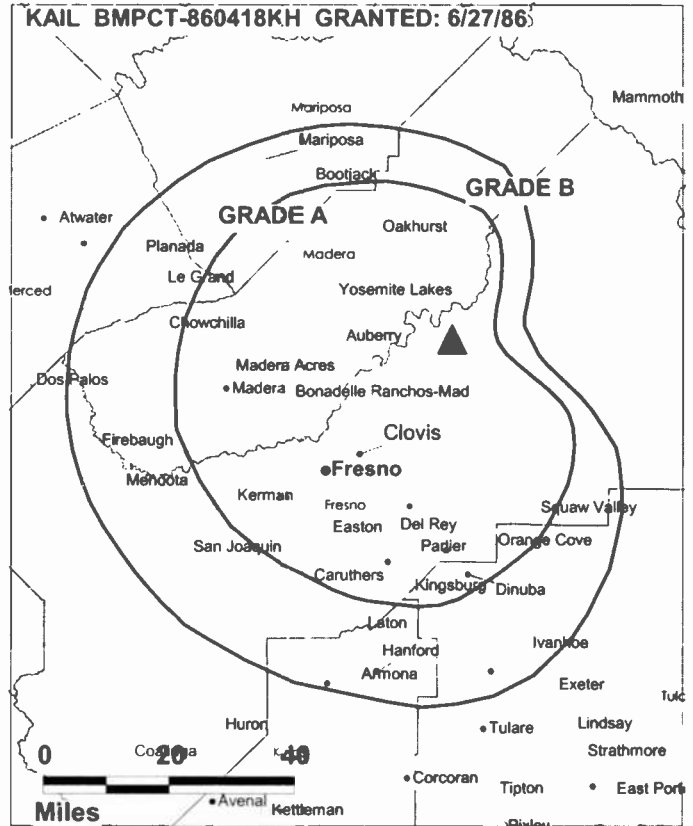
Charles P. Williams, General Manager.

Bob Harris, News Director & Production Manager.

Ken Goch, Chief Engineer.

Bob Jenkins, Promotion & Program Director.

Jean Swain, Business Manager.



Highest 30 Sec. Rate: \$300.

City of License: Fresno. **Station DMA:** Fresno-Visalia. **Rank:** 55.

Circulation © 2001 Nielsen. Coverage based on Nielsen study.

Grand Total	Cable TV Households	Non-cable TV Households	Total TV Households
Estimated Station Totals*	260,880	258,320	519,200
Average Weekly Circulation (2001)	70,340	75,128	145,468
Average Daily Circulation (2001)			47,870

Station DMA Total	Cable TV Households	Non-cable TV Households	Total TV Households
Estimated Station Totals*	260,880	258,320	519,200
Average Weekly Circulation (2001)	70,340	75,128	145,468
Average Daily Circulation (2001)			47,870

*Estimated station totals are sums of the Nielsen TV and Cable TV household estimates for each county in which the station registers viewing of more than 5% as per the Nielsen Survey Methods.

California—Sanger-Fresno

KFRE-TV (formerly KMSG-TV) Ch. 59

Network Service: Telemundo.

Licensee: Sanger Telecasters Inc., Box 3790, Pinedale, CA 93650.

Studio: 706 W. Hemdon Ave., Fresno, CA 93650-5957.

Phone: 559-435-5900. **Fax:** 559-435-1448.

E-mail: t59@spynet.com

Technical Facilities: Channel No. 59 (740-746 MHz). Authorized power: 1350-kw max. visual, 135-kw max. aural. Antenna: 1940-ft. above av. terrain, 135-ft. above ground, 4655-ft. above sea level.

Latitude 37° 04' 26.00"
Longitude 119° 25' 52.00"

Holds CP for change to 5000-kw max. visual, 1939-ft. above av. terrain, 118-ft. above ground, 4639-ft. above sea level. BPCT-960724KE.

Transmitter: 41990 Radio Lane, Auberry-Meadow Lakes.

Digital Facilities: Channel No. 36 (602-608 MHz). Power: 50-kw max. visual. Antenna: 1868-ft. above av. terrain, 13-ft. above ground.

Latitude 37° 04' 18.20"
Longitude 119° 25' 46.50"

FCC Digital File Number: BPCDT-19991029ADA. Granted: November 6, 2000.

Note: Latitude and longitude coordinates shown are based on the North American Datum of 1927 (NAD 27) as currently required by the Mass Media Bureau of the FCC.

Multichannel TV Sound: Stereo only.

Satellite Earth Stations: Harris, 3.2-meter; RCA, 4.6-meter Ku-band; Scientific-Atlanta, 4.6-meter.

Ownership: Sanger Telecasters Inc.

Began Operation: July 17, 1985.

Represented (sales): Telemundo Network Sales.

Represented (legal): Cohn & Marks.

Represented (engineering): du Treil, Lundin & Rackley Inc.

Personnel:

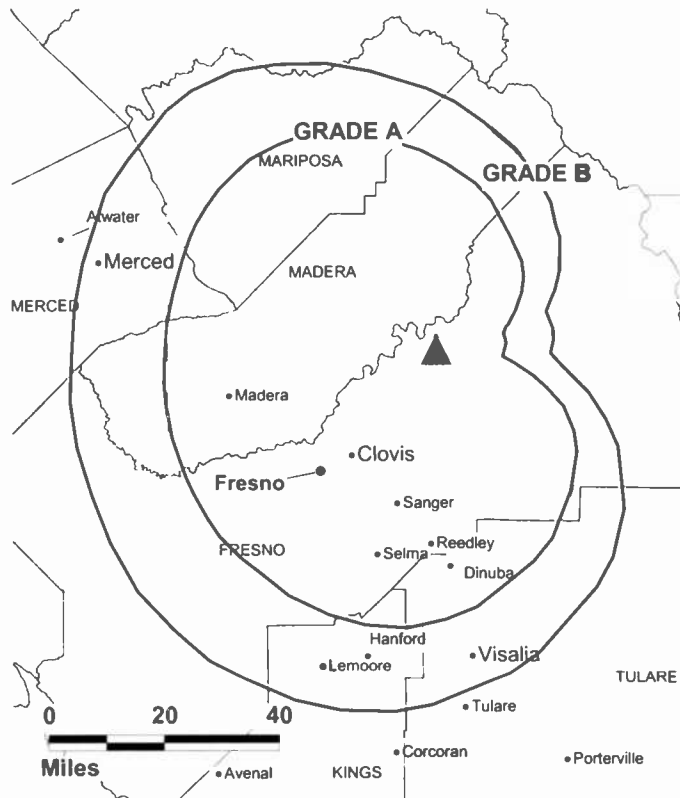
Diane D. Dostinich, President & Chief Executive Officer.

Lisa Nilmeier, Vice President & General Manager.

Al Kinney, Chief Engineer.

Tom C. Long, General Marketing Manager.

KFRE-TV BPCT-960724KE GRANTED: 2/11/99



© 2002 Warren Communications News

Federico Galindo, Business Manager.

Gilbert Mosqueda, Program Director & Production Manager.

Alba Juvel, Traffic Manager.

Rates: On request.

City of License: Sanger. **Station DMA:** Fresno-Visalia. **Rank:** 55.

Circulation © 2001 Nielsen. Coverage based on Nielsen study.

Grand Total	Cable TV Households	Non-cable TV Households	Total TV Households
Estimated Station Totals*	259,570	253,590	513,160
Average Weekly Circulation (2001)	28,838	31,390	60,228
Average Daily Circulation (2001)			23,239

Station DMA Total	Cable TV Households	Non-cable TV Households	Total TV Households
Estimated Station Totals*	259,570	253,590	513,160
Average Weekly Circulation (2001)	28,838	31,390	60,228
Average Daily Circulation (2001)			23,239

*Estimated station totals are sums of the Nielsen TV and Cable TV household estimates for each county in which the station registers viewing of more than 5% as per the Nielsen Survey Methods

California—Fresno

**KFSN-DT
Ch. 9**

Network Service: ABC.

Grantee: ABC Inc., 77 W. 66th St., 16th Floor, New York, NY 10023.

Studio: 1777 G St., Fresno, CA 93706.

Phones: 559-442-1170; 559-490-3212. **Fax:** 559-233-5844.

Digital Facilities: Channel No. 9 (186-192 MHz). Power: 8.7-kw visual. Antenna: 2014-ft. above av. terrain, 180-ft. above ground.

Latitude	37°	04'	37"
Longitude	119°	26'	01"

Transmitter: 41986 Ringtail Dr., Meadow Lakes.

Definition: Standard.

Note: Latitude and longitude coordinates shown are based on the North American Datum of 1927 (NAD 27) as currently required by the Mass Media Bureau of the FCC.

Ownership: Disney Enterprises Inc. (Group Owner).

Began Digital Operation: March 20, 2001.

Personnel:

Jeff Jordan, Engineering Director.

Rates: On request.

City of License: Fresno. **Station DMA:** Fresno-Visalia. **Rank:** 55.

California—Fresno

KFSN-TV Ch. 30

Network Service: ABC.

Licensee: ABC Inc., 77 W. 66th St., 16th Floor, New York, NY 10023.

Studio: 1777 G St., Fresno, CA 93706.

Phones: 559-442-1170; 559-490-3212. **Fax:** 559-233-5844.

Web Site: <http://www.abc30.com>

Technical Facilities: Channel No. 30 (566-572 MHz). Authorized power: 3720-kw max. & 316-kw horizontal visual, 31.6-kw horizontal aural. Antenna: 2040-ft. above av. terrain, 271-ft. above ground, 4750-ft. above sea level.

Latitude 37° 04' 37"
Longitude 119° 26' 00"

Transmitter: Meadow Lakes.

Began Digital Operation: March 20, 2001.

Note: Latitude and longitude coordinates shown are based on the North American Datum of 1927 (NAD 27) as currently required by the Mass Media Bureau of the FCC.

Satellite Earth Stations: AFC, 3.5-meter Ku-band; Andrew, 3.4-meter Ku-band; Harris, 6.1-meter C-band; Scientific-Atlanta, 4.5-meter C-band; Avantek, Harris, M/A-Com, Pinzone receivers.

News Service: AP.

Ownership: Disney Enterprises Inc. (Group Owner).

Began Operation: May 10, 1956. Sale to present owner from Capital Cities/ABC approved by FCC February 2, 1996. Sale to Capital Cities by Triangle Publications approved by FCC February 24, 1971 (Television Digest, Vol. 11:9). Sale to Triangle by Paul R. Bartlett & associates approved by FCC December 30, 1958 (Vol. 14:47, 15:1). **Note:** Operated on Ch. 12 until February 17, 1961 when it switched to UHF Ch. 30 (Vol. 17:8).

Represented (sales): ABC-TV Network Sales.

Represented (legal): Wilmer, Cutler & Pickering.

Represented (engineering): ABC Corp. Engineering.

Personnel:

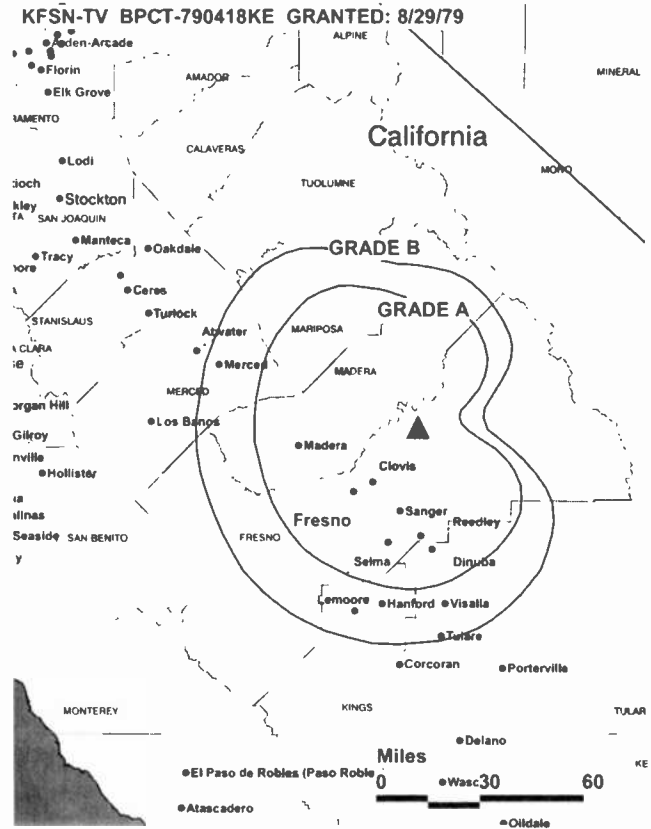
Marti Ward, General Sales Manager.

Tom Boland, National Sales Manager.

Susan Blaze, Local Sales Manager.

Jeff Jordan, Engineering Director.

Daniel Simms, Business Manager.



© 2002 Warren Communications News

Jeff Aiello, Marketing & Programming Director.

Highest 30 Sec. Rate: \$7000.

City of License: Fresno. **Station DMA:** Fresno-Visalia. **Rank:** 55.

Circulation © 2001 Nielsen. Coverage based on Nielsen study.

Grand Total	Cable		Non-cable		Total
	TV Households	TV Households	TV Households	TV Households	
Estimated Station Totals*	260,880	260,880	258,320	258,320	519,200
Average Weekly Circulation (2001)	190,189	190,189	155,360	155,360	345,549
Average Daily Circulation (2001)					196,708
Station DMA Total	Cable		Non-cable		Total
	TV Households	TV Households	TV Households	TV Households	
Estimated Station Totals*	260,880	260,880	258,320	258,320	519,200
Average Weekly Circulation (2001)	190,189	190,189	155,360	155,360	345,549
Average Daily Circulation (2001)					196,708

* Estimated station totals are sums of the Nielsen TV and Cable TV household estimates for each county in which the station registers viewing of more than 5% as per the Nielsen Survey Methods.

California—Hanford-Fresno

KFTV
Ch. 21

Network Service: Univision.

Licensee: KFTV License Partnership, 1999 Avenue of the Stars, Suite 300, Los Angeles, CA 90067.

Studio: 3239 W. Ashlan Ave., Fresno, CA 93722.

Phone: 559-222-2121. **Fax:** 559-222-0917.

E-mail: kftv21@aol.com

Technical Facilities: Channel No. 21 (512-518 MHz). Authorized power: 5000-kw max. visual. Antenna: 1985-ft. above av. terrain, 217-ft. above ground, 4708-ft. above sea level.

Latitude 37° 04' 22"
Longitude 119° 25' 53"

Transmitter: Bald Mountain, Meadow Lakes.

Digital Facilities: Channel No. 20 (506-512 MHz). Power: 350-kw max. visual. Antenna: 1903-ft. above av. terrain, 135-ft. above ground.

Latitude 37° 04' 22"
Longitude 119° 25' 50"

FCC Digital File Number: BPCDT-19991022ABV. Granted: March 26, 2001.

Note: Latitude and longitude coordinates shown are based on the North American Datum of 1927 (NAD 27) as currently required by the Mass Media Bureau of the FCC.

News Service: AP.

Ownership: Univision Communications Inc. (Group Owner).

Began Operation: February 27, 1962. Originally operated as KDAS; left air May 13, 1966 (*Television Digest*, Vol. 6:22). Sale to Spanish International Communications approved by FCC March 19, 1969. Resumed operation September 20, 1972. Sold to Univision Holdings (Hallmark Cards) in 1987. Sale to present owner by Univision Holdings approved by FCC September 23, 1992 (Vol. 32:40).

Represented (sales): Univision.

Represented (legal): Shaw Pittman.

Represented (engineering): Denny & Associates PC.

Personnel:

Maria L. Gutierrez, General Manager.

Aaron Scoby, General Sales Manager.

Mike Parisi, Local Sales Manager.

Jose Elgorriaga, National Sales Manager.

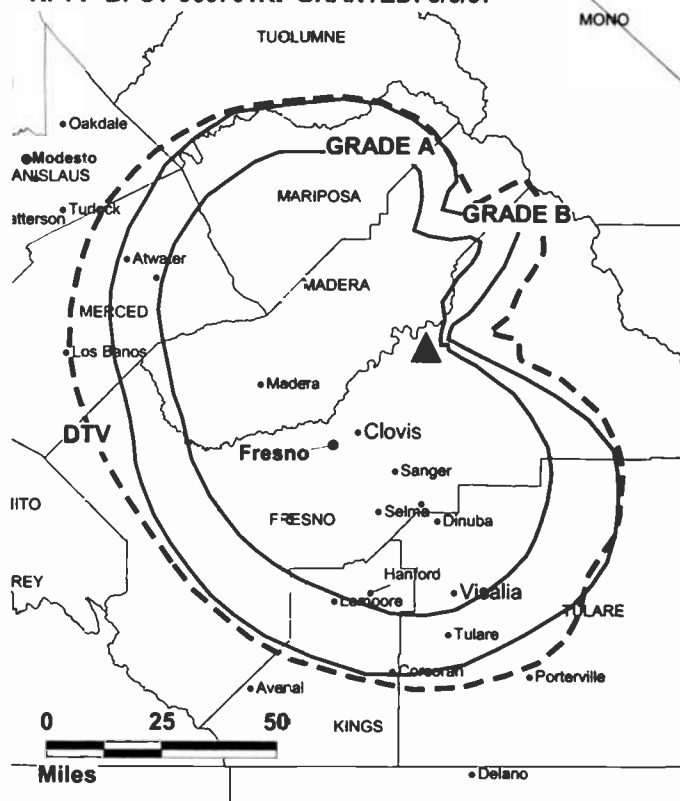
Ken Holden, Chief Engineer.

Isabel Eggert, News Director.

Samuel Bellity, Promotion Director.

Julianne Marshlian, Marketing Director.

KFTV BPCT-960701KI GRANTED: 3/6/97



© 2002 Warren Communications News

James A. Meyer, Business Manager & Controller.

Eddie Renteria, Production Manager.

Rates: On request.

City of License: Hanford. **Station DMA:** Fresno-Visalia. **Rank:** 55.

Circulation © 2001 Nielsen. Coverage based on Nielsen study.

Grand Total	Cable TV Households	Non-cable TV Households	Total TV Households
Estimated Station Totals*	259,570	306,170	565,740
Average Weekly Circulation (2001)	29,693	63,235	92,928
Average Daily Circulation (2001)			68,383
Station DMA Total	Cable TV Households	Non-cable TV Households	Total TV Households
Estimated Station Totals*	259,570	253,590	513,160
Average Weekly Circulation (2001)	29,693	60,606	90,299
Average Daily Circulation (2001)			67,699
Other DMA Total	Cable TV Households	Non-cable TV Households	Total TV Households
Estimated Station Totals*	0	52,580	52,580
Average Weekly Circulation (2001)	0	2,629	2,629
Average Daily Circulation (2001)			684

* Estimated station totals are sums of the Nielsen TV and Cable TV household estimates for each county in which the station registers viewing of more than 5% as per the Nielsen Survey Methods.

California—Clovis-Fresno

KGMC
Ch. 43

Network Service: Independent.

Licensee: Gary M. Cocola, 706 W. Hemdon Ave., Fresno, CA 93650.

Studio: 706 W. Hemdon Ave., Fresno, CA 93650.

Phone: 559-432-4300. **Fax:** 559-435-3201.

E-mail: cocolatv@psnw.com

Technical Facilities: Channel No. 43 (644-650 MHz). Authorized power: 518.8-kw max. visual, 51-kw max. aural. Antenna: 2001-ft. above av. terrain, 151-ft. above ground, 3529-ft. above sea level.

Latitude	36°	34'	45"
Longitude	119°	16'	57"

Holds CP for change to 1020-kw max. visual, 2201-ft. above av. terrain, 151-ft. above ground, 3530-ft. above sea level. BPCT-19990917AAC.

Transmitter: Bear Mountain, approx. 1.2-mi. NW of Squaw Valley.

Digital Facilities: Channel No. 44 (650-656 MHz). Power: 288-kw max. visual. Antenna: 2106-ft. above av. terrain, 74-ft. above ground, 3434-ft. above sea level.

Latitude	36°	44'	46"
Longitude	119°	16'	57"

Transmitter: Bear Mountain, approx. 1.24-mi. NW of Squaw Valley.

FCC Digital File Number: BMPCDT-20000501AFD. Granted: February 5, 2001.

Note: Latitude and longitude coordinates shown are based on the North American Datum of 1927 (NAD 27) as currently required by the Mass Media Bureau of the FCC.

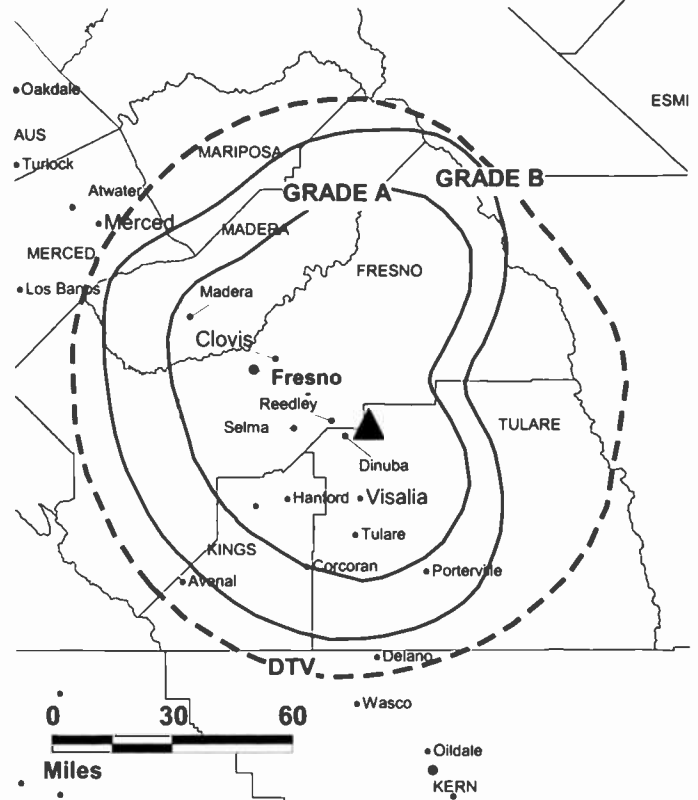
Multichannel TV Sound: Stereo and separate audio program.

Ownership: Gary M. Cocola Family Trust.

Began Operation: September 11, 1992. Sale to present owner by San Joaquin TV Improvement Corp. approved by FCC November 19, 1992.

Represented (legal): Dow, Lohnes & Albertson PLLC.

KGMC BPCT-19990917AAC GRANTED: 7/13/2000



© 2002 Warren Communications News

Personnel:

Jim Zahn, Vice President.

Todd Lopes, General Manager.

Kevin Mosesian, National Sales Manager.

Steve Lebel, Chief Engineer.

Highest 30 Sec. Rate: \$75.

City of License: Clovis. **Station DMA:** Fresno-Visalia. **Rank:** 55.

Nielsen Data: Not available.

California—Fresno

KGPE Ch. 47

Network Service: CBS.

Licensee: AK Media Group Inc., 1301 5th Ave., Suite 4000, Seattle, WA 98101.

Studio: 4880 N. First St., Fresno, CA 93726.

Mailing Address: Box 5455, Fresno, CA 93755.

Phone: 559-222-2411. **Fax:** 559-221-6938.

Web Site: <http://www.47tv.com>

Technical Facilities: Channel No. 47 (668-674 MHz). Authorized power: 2624-kw max. visual, 529-kw max. aural. Antenna: 1959-ft. above av. terrain, 262-ft. above ground, 4742-ft. above sea level.

Latitude 37° 04' 14"
Longitude 119° 25' 31"

Holds CP for change to 5000-kw max. visual, 1959-ft. above av. terrain, 226-ft. above ground, 4708-ft. above sea level. BPCCT-960715KE.

Transmitter: Bald Mountain.

Digital Facilities: Channel No. 14 (470-476 MHz). Power: 358-kw max. visual. Antenna: 1886-ft. above av. terrain, 161-ft. above ground.

Latitude 37° 04' 14"
Longitude 119° 25' 31"

FCC Digital File Number: BPCDT-19991027AAW. Granted: October 31, 2000.

Note: Latitude and longitude coordinates shown are based on the North American Datum of 1927 (NAD 27) as currently required by the Mass Media Bureau of the FCC.

Satellite Earth Stations: RCA, 3.5-meter; Scientific-Atlanta, 4.5-meter; Scientific-Atlanta, 7.3-meter; Avantek, Microdyne receivers.

News Services: CBS Newspath, NIWS.

Ownership: The Ackertey Group (Group Owner).

Began Operation: September 20, 1953. Sale to present owner by Fisher Broadcasting Inc. approved by FCC June 3, 2000 (*Television Digest*, Vol. 40:20). Sale to Fisher Broadcasting Inc. by Retlaw Enterprises Inc. approved by FCC April 16, 1999 (Vol. 38:47). Sale to Retlaw Enterprises Inc. by Shasta Telecasting Corp. (George C. Fleharty, Laurence W. Carr, Morris K. Cohen, Robert L. Hammett, Carl R. McConnell & Russell K. Olsen) approved by FCC April 17, 1968 (Vol. 8:17).

Represented (sales): Blair Television.

Represented (legal): Shaw Pittman.

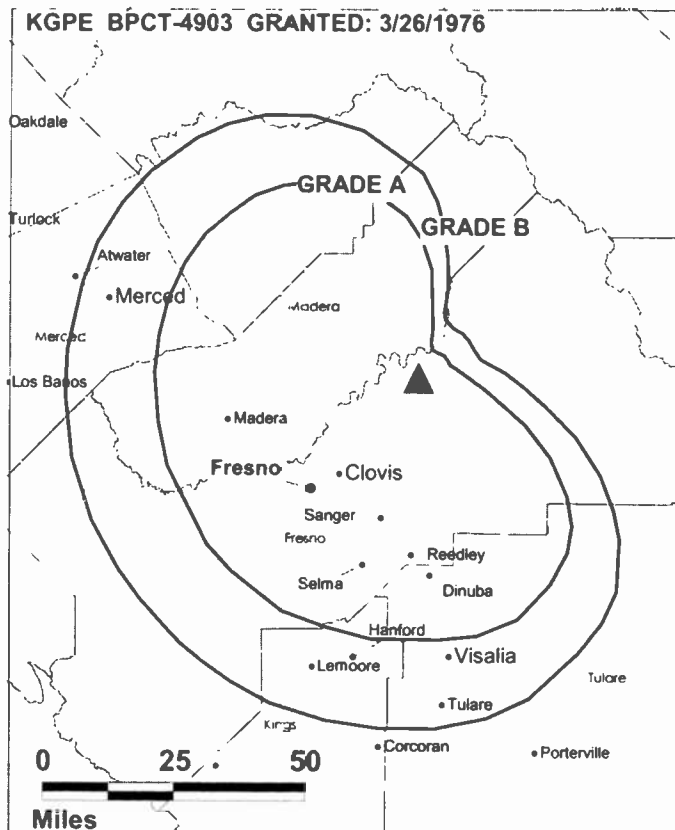
Represented (engineering): Hammett & Edison Inc.

Personnel:

Barry C. Barth, Vice President & General Manager.

Silvia Navarre, Business Manager.

Jeralynn Stout, General Sales Manager.



Patrice Coulter, National Sales Manager.

Tom Burke, News Director.

Lisa Peoples, Traffic Manager.

Jill Blevens, Promotion Manager.

Lucy Ruiz, Public Affairs Director.

Rates: On request.

City of License: Fresno. **Station DM#:** Fresno-Visalia. **Rank:** 55.

Circulation © 2001 Nielsen. Coverage based on Nielsen study.

Grand Total	Cable TV Households	Non-cable TV Households	Total TV Households
Estimated Station Totals*	260,880	258,320	519,200
Average Weekly Circulation (2001)	177,467	134,667	312,133
Average Daily Circulation (2001)			145,670

Station DMA Total	Cable TV Households	Non-cable TV Households	Total TV Households
Estimated Station Totals*	260,880	258,320	519,200
Average Weekly Circulation (2001)	177,467	134,667	312,133
Average Daily Circulation (2001)			145,670

*Estimated station totals are sums of the Nielsen TV and Cable TV household estimates for each county in which the station registers viewing of more than 5% as per the Nielsen Survey Methods.

California—Visalia-Fresno

KMPH
Ch. 26

Network Service: FOX.

Licensee: Pappas Telecasting Inc., 500 S. Chinowth Rd., Visalia, CA 93277.

Studio: 5111 E. McKinley Ave., Fresno, CA 93277.

Phones: 559-255-2600; 559-733-7800. **Fax:** 559-255-0275.

Technical Facilities: Channel No. 26 (542-548 MHz). Authorized power: 3240-kw max. visual. Antenna: 2599-ft. above av. terrain, 456-ft. above ground, 8364-ft. above sea level.

Latitude 36° 40' 02"
Longitude 118° 52' 42"

Transmitter: Big Baldy Ridge, Sequoia National Forest, Tulare County.

Digital Facilities: Channel No. 28 (554-560 MHz). Power: 219-kw max. visual. Antenna: 2503-ft. above av. terrain, 377-ft. above ground.

Latitude 36° 40' 02"
Longitude 118° 52' 42"

FCC Digital File Number: BPCDT-19991001AAM. Granted: January 4, 2001.

Note: Latitude and longitude coordinates shown are based on the North American Datum of 1927 (NAD 27) as currently required by the Mass Media Bureau of the FCC.

Multichannel TV Sound: Stereo only.

Satellite Earth Stations: Agile Omni, 4.5-meter Ku & C-band; Chapparal, 3.7-meter Ku & C-band; Scientific-Atlanta, 7-meter C-band; Uniden, 3.7-meter Ku & C-band.

News Services: AP, CNN Newsource, Fox NewsEdge.

Ownership: Pappas Telecasting Companies (Group Owner).

Began Operation: October 11, 1971. Sale to present owner approved by FCC May 31, 1978.

Represented (sales): TeleRep Inc.

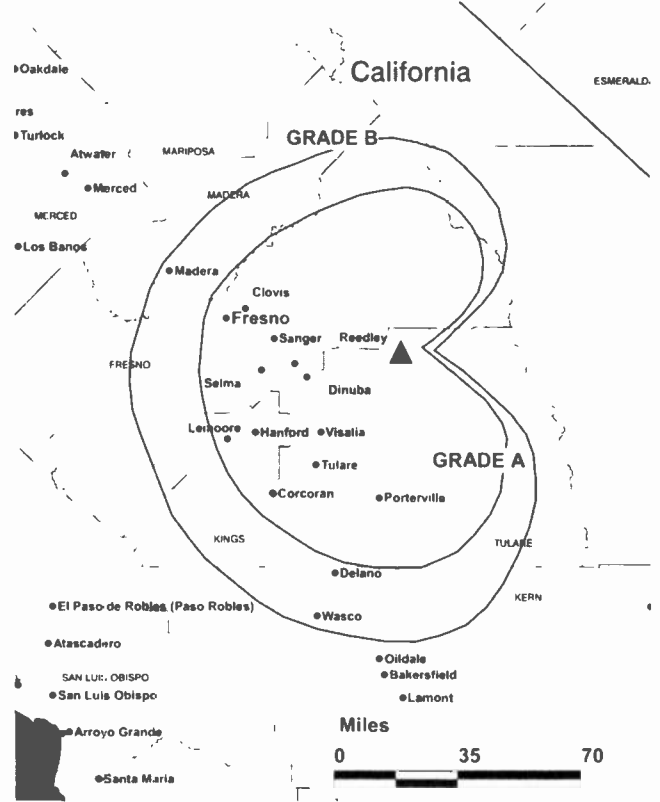
Represented (legal): Fletcher, Heald & Hildreth PLC.

Represented (engineering): Cecil Lynch; Smith & Fisher.

Personnel:

- Harry J. Pappas**, President & Chief Executive Officer.
- Howard Shrier**, Senior Executive Vice President & Chief Operating Officer.
- LeBon G. Abercrombie**, Senior Executive Vice President, Planning & Development.
- Dennis J. Davis**, Senior Executive Vice President & Chief Financial Officer.
- Dale Kelly**, Senior Vice President & Engineering Director.
- Debbie Sweeney**, Senior Vice President & Programming Director.
- Charles W. Pfaff**, Vice President & General Manager.
- Tom C. Long**, General Marketing Manager.
- Ken Felder**, Local Marketing Manager.
- Chase Ballou**, National Marketing Manager.
- Roger Gadley**, News Director.

KMPH EMPCT-941003KF GRANTED: 12/9/94



© 2002 Warren Communications News

Pat Spruitenburg, Office Manager.

Steve Dresser, Chief Engineer.

Janet Williams, Traffic Manager.

Valerie Kelsey, Credit Manager.

Matt Hunter, Creative Services Director.

Rates: On request.

City of License: Visalia. **Station DMA:** Fresno-Visalia. **Rank:** 55.

Circulation © 2001 Nielsen. Coverage based on Nielsen study.

Grand Total	Cable TV Households	Non-cable TV Households	Total TV Households
Estimated Station Totals*	260,880	310,900	571,780
Average Weekly Circulation (2001)	173,874	181,927	355,801
Average Daily Circulation (2001)			180,629
Station DMA Total	Cable TV Households	Non-cable TV Households	Total TV Households
Estimated Station Totals*	260,880	258,320	519,200
Average Weekly Circulation (2001)	173,874	172,515	346,389
Average Daily Circulation (2001)			179,367
Other DMA Total	Cable TV Households	Non-cable TV Households	Total TV Households
Estimated Station Totals*	0	52,580	52,580
Average Weekly Circulation (2001)	0	9,412	9,412
Average Daily Circulation (2001)			1,262

*Estimated station totals are sums of the Nielsen TV and Cable TV household estimates for each county in which the station registers viewing of more than 5% as per the Nielsen Survey Methods

California—Merced-Fresno

KNSO
Ch. 51

Network Service: WBN.

Licensee: Sainte 51 LP, Box 4159, Modesto, CA 95352-4159.

Studio: 142 N. 9th St., Suite 8, Modesto, CA 95350.

Phone: 559-529-5100. **Fax:** 559-575-4547.

Technical Facilities: Channel No. 51 (692-698 MHz). Authorized power: 4160-kw max. visual. Antenna: 2230-ft. above av. terrain, 259-ft. above ground, 4380-ft. above sea level.

Latitude 37° 31' 59"
Longitude 120° 01' 36"

Holds CP for change to 4170-kw max. visual, 2231-ft. above av. terrain, 374-ft. above ground, 4495-ft. above sea level. BPCT-20000710AAV.

Requests modification of CP for change to 5000-kw max. visual, 190-ft. above av. terrain, 174-ft. above ground, 4619-ft. above sea level, lat. 37° 04' 19", long. 119° 25' 49". BMPCT-20010213ABN.

Transmitter: Approx. 2-mi. NE of Mount Bullion.

Digital Facilities: Channel No. 38 (614-620 MHz). Power: 280-kw max. visual. Antenna: 2139-ft. above av. terrain, 299-ft. above ground.

Latitude 37° 31' 59"
Longitude 120° 01' 36"

FCC Digital File Number: BPCDT-20000501ABN. Granted: February 5, 2001.

Note: Latitude and longitude coordinates shown are based on the North American Datum of 1927 (NAD 27) as currently required by the Mass Media Bureau of the FCC.

Ownership: Sainte Partners II LP (Group Owner).

Began Operation: March 22, 1996.

Personnel:

Robert Castro, General Manager.

Paul Johnson, Chief Engineer.

Deena Fernandez, Traffic Manager.

Rates: On request.

City of License: Merced. **Station DMA:** Fresno-Visalia. **Rank:** 55.

KNSO BPCT-870327KK GRANTED: 12/21/88



© 2002 Warren Communications News

Circulation © 2001 Nielsen. Coverage based on Nielsen study.

Grand Total	Cable TV Households	Non-cable TV Households	Total TV Households
Estimated Station Totals*	259,570	207,240	466,810
Average Weekly Circulation (2001)	32,666	26,985	59,651
Average Daily Circulation (2001)			18,189
Station DMA Total	Cable TV Households	Non-cable TV Households	Total TV Households
Estimated Station Totals*	259,570	169,560	429,130
Average Weekly Circulation (2001)	32,666	25,063	57,730
Average Daily Circulation (2001)			17,963
Other DMA Total	Cable TV Households	Non-cable TV Households	Total TV Households
Estimated Station Totals*	0	37,680	37,680
Average Weekly Circulation (2001)	0	1,922	1,922
Average Daily Circulation (2001)			226

*Estimated station totals are sums of the Nielsen TV and Cable TV household estimates for each county in which the station registers viewing of more than 5% as per the Nielsen Survey Methods.

California—Porterville-Fresno

KPXF
Ch. 61

Network Service: PAX.

Licensee: Paxson Communications License Co. LLC, 601 Clearwater Park Rd., West Palm Beach, FL 33401.

Studio: 5035 E. McKinley Ave., Box 7828, Fresno, CA 93727.

Phone: 559-255-1161. **Fax:** 559-255-1061.

E-mail: kpxf@paxemail.com

Web Site: http://www.paxtv.com

Technical Facilities: Channel No. 61 (752-758 MHz). Authorized power: 2500-kw max. visual. Antenna: 2660-ft. above av. terrain, 89-ft. above ground, 5804-ft. above sea level.

Latitude 36° 17' 14"
Longitude 118° 50' 17"

Holds CP for change to 2380-kw max. visual, 2743-ft. above av. terrain, 177-ft. above ground, 5892-ft. above sea level, transmitter to approx. 1.3-mi. W of intersection of Rte. 276 & Forest Rte. 19536, near Milo. BPCT-980626KF.

Requests modification of CP for change to 2400-kw max. visual, 2671-ft. above av. terrain, 102-ft. above ground, 5820-ft. above sea level. BMPCT-20010105AAX.

Transmitter: Blue Ridge Peak, Section 9, R28E T18S, Visalia.

Digital Facilities: Channel No. 48 (674-680 MHz). Power: 190-kw max. visual. Antenna: 2697-ft. above av. terrain, 131-ft. above ground, 5846-ft. above sea level.

Latitude 36° 17' 14"
Longitude 118° 50' 17"

Transmitter: Approx. 1.3-mi. W of intersection County Rte. 276 & Forest Rte. 19536, near Milo.

FCC Digital File Number: BPCDT-990407KG. Granted: October 11, 2000.

Note: Latitude and longitude coordinates shown are based on the North American Datum of 1927 (NAD 27) as currently required by the Mass Media Bureau of the FCC.

Ownership: Paxson Communications Corp. (Group Owner).

Began Operation: May 6, 1992. Sale to present owner by Kralowec Children's Family Trust approved by FCC November 25, 1997.

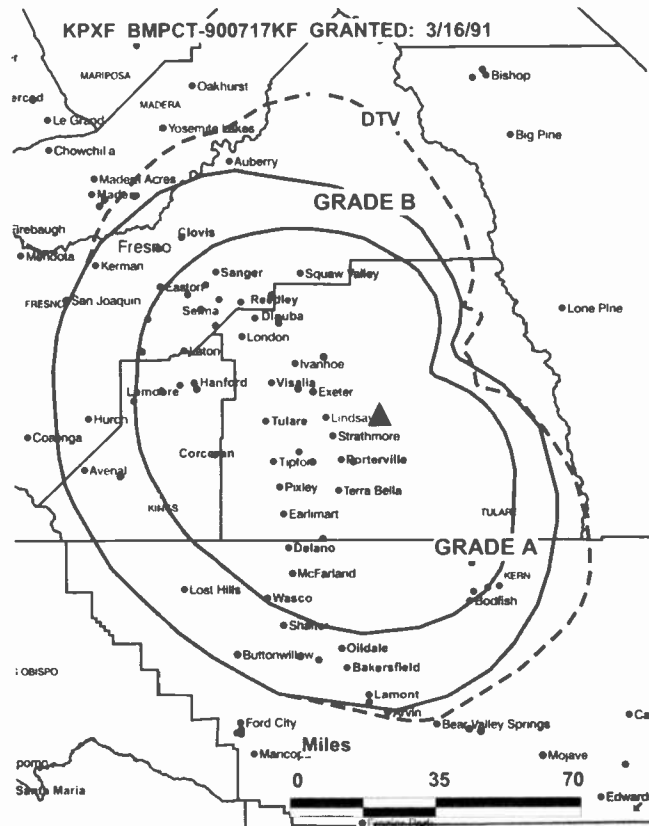
Represented (sales): Roslin TV Sales.

Represented (engineering): Cavell, Mertz & Davis Inc.

Personnel:

Sandra Lincoln, Business Manager.

Barbara Badigian, Traffic Manager.



© 2002 Warren Communications News

Brett Covish, Chief Engineer.

Linda Burns, Sales Manager.

Rates: On request.

City of License: Porterville. **Station DMA:** Fresno-Visalia. **Rank:** 55.

Circulation © 2001 Nielsen. Coverage based on Nielsen study.

Grand Total	Cable TV Households	Non-cable TV Households	Total TV Households
Estimated Station Totals*	218,920	230,400	449,320
Average Weekly Circulation (2001)	34,083	28,421	62,504
Average Daily Circulation (2001)			20,874

Station DMA Total	Cable TV Households	Non-cable TV Households	Total TV Households
Estimated Station Totals*	218,920	230,400	449,320
Average Weekly Circulation (2001)	34,083	28,421	62,504
Average Daily Circulation (2001)			20,874

*Estimated station totals are sums of the Nielsen TV and Cable TV household estimates for each county in which the station registers viewing of more than 5% as per the Nielsen Survey Methods.

California—Fresno

KSEE
Ch. 24

Network Service: NBC.

Licensee: KSEE License Inc., 767 3rd Ave., 28th Floor, New York, NY 10017.

Studio: 5035 E. McKinley Ave., Fresno, CA 93727.

Mailing Address: Box 24000, Fresno, CA 93779.

Phone: 559-454-2424. **Fax:** 559-454-2485.

E-mail: news@ksee24.com

Web Site: http://www.ksee24.com

Technical Facilities: Channel No. 24 (530-536 MHz). Authorized power: 1600-kw max. & 191-kw horizontal visual, 153-kw max. & 38-kw horizontal aural. Antenna: Directional, 2350-ft. above av. terrain, 321-ft. above ground, 3713-ft. above sea level.

Latitude 36° 44' 45.00"
Longitude 119° 16' 53.00"

Transmitter: Bear Mountain.

Digital Facilities: Channel No. 16 (482-488 MHz). Power: 326-kw max. visual. Antenna: 1972-ft. above av. terrain, 237-ft. above ground.

Latitude 37° 04' 19.10"
Longitude 119° 25' 48.80"

FCC Digital File Number: BMPCDT-20001211ADZ. Granted: February 1, 2001.

Note: Latitude and longitude coordinates shown are based on the North American Datum of 1927 (NAD 27) as currently required by the Mass Media Bureau of the FCC.

Multichannel TV Sound: Stereo only.

Satellite Earth Stations: AFC, 3.5-meter Ku-band; Harris, 6-meter C-band; Harris, M/A-Com receivers.

News Service: AP.

Ownership: Granite Broadcasting Corp. (Group Owner).

Began Operation: June 1, 1953. Sale to present owner by Meredith Corp. approved by FCC August 9, 1993 (Television Digest, Vol. 33:26). Sale to Meredith Corp. by San Joaquin Communications Corp. approved by FCC March 31, 1983 (Vol. 22:22, 45). Sale to San Joaquin by McClatchy Newspapers approved by FCC November 18, 1980 (Vol. 19:19).

Represented (sales): Petry Television Inc.

Represented (legal): Akin, Gump, Strauss, Hauer & Feld LLP.

Personnel:

Mark Benschmidt, President & General Manager.

Shirley Neukom, National Sales Manager.



© 2002 Warren Communications News

George Hillis, Program Operations Manager.

John Lockhart, Chief Engineer.

Karen Thompson, Traffic Manager.

Kurt Karlsson, Business Manager.

Highest 30 Sec. Rate: \$2000.

City of License: Fresno. **Station DMA:** Fresno-Visalia. **Rank:** 55.

Circulation © 2001 Nielsen. Coverage based on Nielsen study.

Grand Total	Cable TV Households	Non-cable TV Households	Total TV Households
Estimated Station Totals*	260,880	258,320	519,200
Average Weekly Circulation (2001)	179,688	148,441	328,129
Average Daily Circulation (2001)			162,655
Station DMA Total	Cable TV Households	Non-cable TV Households	Total TV Households
Estimated Station Totals*	260,880	258,320	519,200
Average Weekly Circulation (2001)	179,688	148,441	328,129
Average Daily Circulation (2001)			162,655

*Estimated station totals are sums of the Nielsen TV and Cable TV household estimates for each county in which the station registers viewing of more than 5% as per the Nielsen Survey Methods.

California—Los Angeles

KABC-DT Ch. 53

Network Service: ABC.

Grantee: ABC Holding Co. Inc., 77 W. 66th St., 16th Floor, New York, NY 10023.

Studio: 500 Circle Seven Dr., Glendale, CA 91201.

Phone: 818-863-7777. **Fax:** 818-863-7207.

E-mail: abc7@abc7.com

Web Site: <http://www.abc7.com>

Digital Facilities: Channel No. 53 (704-710 MHz). Power: 182.5-kw max. visual. Antenna: 3031-ft. above av. terrain, 267-ft. above ground, 5974-ft. above sea level.

Latitude	34°	13'	37"
Longitude	118°	03'	58"

Transmitter: Bldg. 15, Video Rd., Mount Wilson.

Definition: Standard.

Note: Latitude and longitude coordinates shown are based on the North American Datum of 1927 (NAD 27) as currently required by the Mass Media Bureau of the FCC.

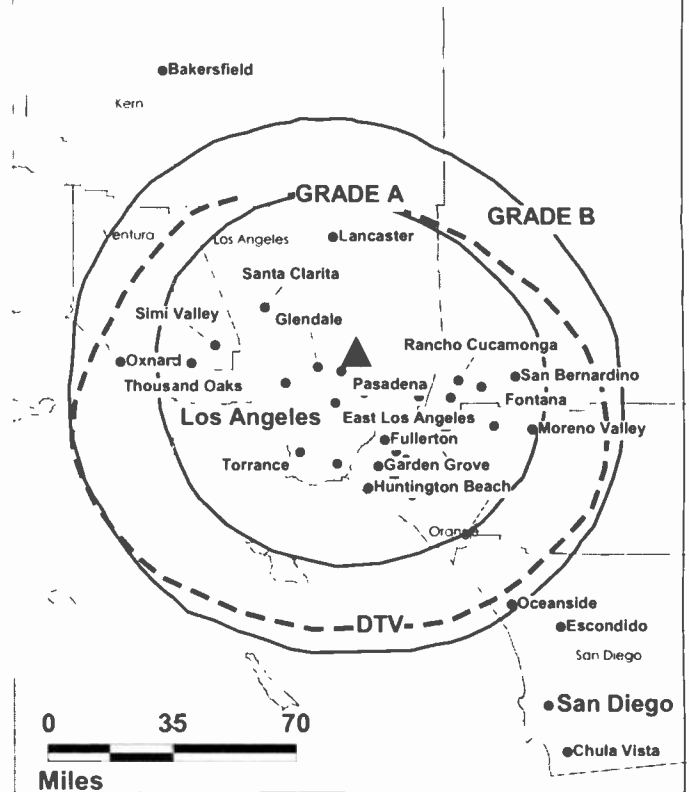
Ownership: Disney Enterprises Inc. (Group Owner).

Began Digital Operation: November 1, 1998.

Personnel:

Arnold J. Kleiner, President & General Manager.

KABC-DT BPCDT-980430KE GRANTED: 7/30/1998



© 2002 Warren Communications News

Rates: On request.

City of License: Los Angeles. **Station DMA:** Los Angeles. **Rank:** 2.

California—Los Angeles

KABC-TV Ch. 7

Network Service: ABC.

Licensee: ABC Holding Co. Inc., W. 66th St., 16th Floor, New York, NY 10023.

Studio: ABC 7 Broadcast Center, 500 Circle Seven Dr., Glendale, CA 91201.

Phone: 818-863-7777. **Fax:** 818-863-7207.

Web Site: <http://www.abclocal.go.com/kabc>

Technical Facilities: Channel No. 7 (174-180 MHz). Authorized power: 141.25-kw visual, 28.9-kw aural. Antenna: 3210-ft. above av. terrain, 470-ft. above ground, 6176-ft. above sea level.

Latitude 34° 13' 37"
Longitude 118° 03' 58"

Transmitter: Mount Wilson.

Note: Latitude and longitude coordinates shown are based on the North American Datum of 1927 (NAD 27) as currently required by the Mass Media Bureau of the FCC.

Multichannel TV Sound: Stereo only.

Satellite Earth Stations: Transmit/receive Andrew, 9.3-meter C-band; Andrew, 5.6-meter Ku-band.

SNG Mobile Dish: Dalsat, 3.7-meter Ku-band.

AM Affiliate: KABC, 5-kw, 790 kHz.

FM Affiliate: KLOS, 20-kw, 95.5 MHz (No. 238), 196-ft.

News Services: AP, CNS.

Ownership: Disney Enterprises Inc. (Group Owner).

Began Operation: September 16, 1949. Originally broadcast as KECA-TV. Sale to present owner by Capital Cities/ABC approved by FCC February 8, 1996.

Represented (sales): ABC National Television Sales.

Personnel:

Arnold J. Kleiner, President & General Manager.

Michael Englehaupt, Engineering Director.

Michael Colteran, General Sales Manager.

Melissa Dlin, Sales Manager.

Spencer McCoy, Sales Manager.

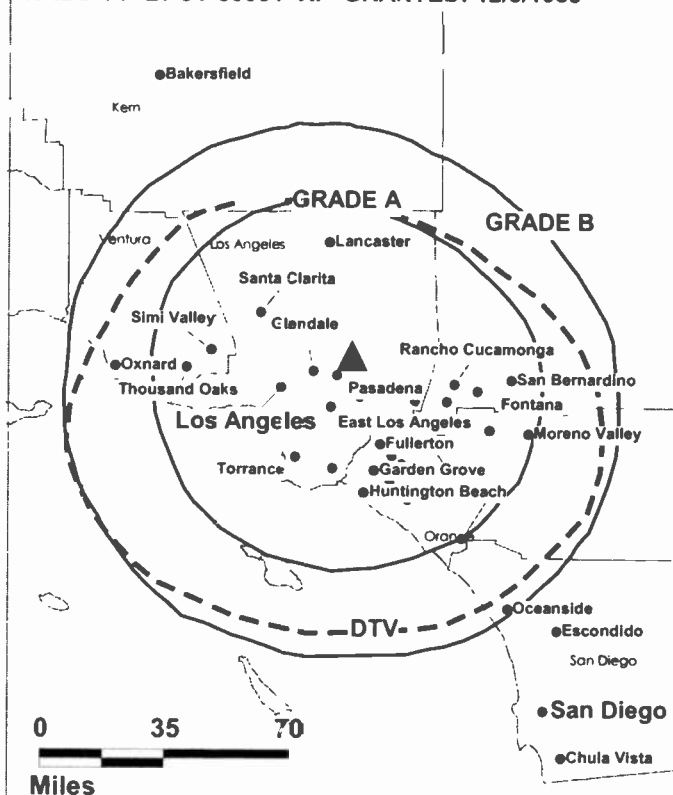
Bill McGuire, Sales Manager.

Sandy Hardy, Sales Service Manager.

Cheryl Fair, News Director.

Bill Johnson, Research Director.

KABC-TV BPCT-830817KF GRANTED: 12/5/1983



© 2002 Warren Communications News

Doug Coss, Business Development Director.

Bill Burton, Program, Promotion & Advertising Director.

Rates: On request.

City of License: Los Angeles. **Station DMA:** Los Angeles. **Rank:** 2.

Circulation © 2001 Nielsen. Coverage based on Nielsen study.

Grand Total:	Cable TV Households	Non-cable TV Households	Total TV Households
Estimated Station Totals*	3,780,050	4,434,550	8,214,600
Average Weekly Circulation (2001)	2,603,578	1,492,780	4,096,358
Average Daily Circulation (2001)			1,982,687
Station DMA Total	Cable TV Households	Non-cable TV Households	Total TV Households
Estimated Station Totals*	3,429,500	1,910,810	5,340,310
Average Weekly Circulation (2001)	2,545,189	1,230,598	3,775,787
Average Daily Circulation (2001)			1,923,368
Other DMA Total	Cable TV Households	Non-cable TV Households	Total TV Households
Estimated Station Totals*	350,550	2,523,740	2,874,290
Average Weekly Circulation (2001)	58,389	262,182	320,571
Average Daily Circulation (2001)			59,319

*Estimated station totals are sums of the Nielsen TV and Cable TV household estimates for each county in which the station registers viewing of more than 5% as per the Nielsen Survey Methods.

California—Los Angeles

KCAL-DT Ch. 43

Network Service: Independent.

Licensee: Young Broadcasting of Los Angeles Inc., 599 Lexington Ave., 47th Floor, New York, NY 10022.

Studio: 5515 Melrose Ave., Hollywood, CA 90038.

Phone: 323-467-9999. **Fax:** 323-460-5019.

Web Site: <http://www.kcal.com>

Digital Facilities: Channel No. 43 (644-650 MHz). Power: 300-kw visual. Antenna: 3107-ft. above av. terrain, 338-ft. above ground, 6050-ft. above sea level.

Latitude	34°	13'	38"
Longitude	118°	04'	00"

Transmitter: 1600 Weathervane Dr., Mount Wilson.

Note: Latitude and longitude coordinates shown are based on the North American Datum of 1927 (NAD 27) as currently required by the Mass Media Bureau of the FCC.

Ownership: Young Broadcasting Inc. (Group Owner).

Began Digital Operation: January 11, 2000.

Represented (sales): Adam Young Inc.

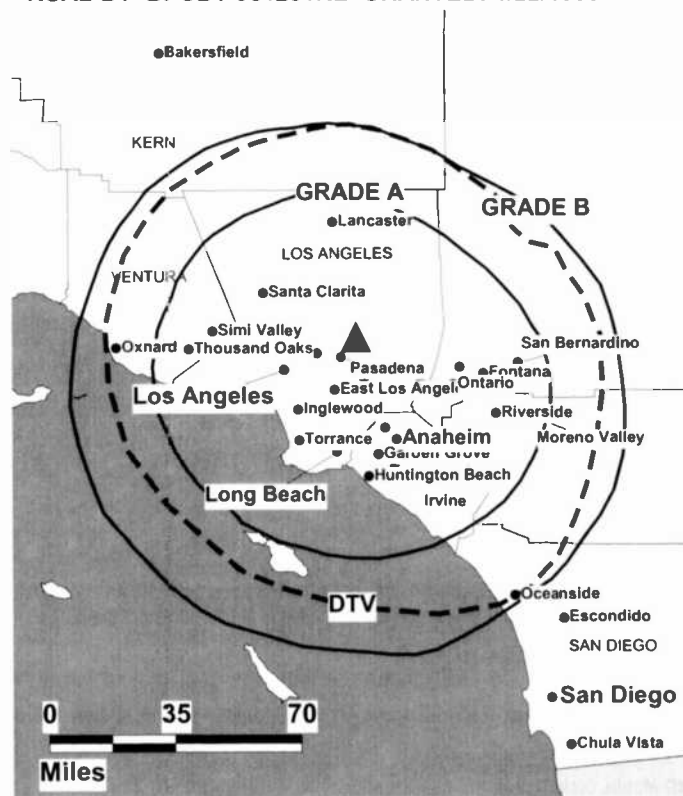
Represented (legal): Wiley, Rein & Fielding.

Personnel:

Don Corsini, Senior Vice President & General Manager.

Michael Kincaid, Vice President & General Sales Manager.

KCAL-DT BPCDT-981201KE GRANTED: 1/22/1999



© 2002 Warren Communications News

Rates: On request.

City of License: Los Angeles. **Station DMA:** Los Angeles. **Rank:** 2.

California—Los Angeles

KCAL-TV Ch. 9

Network Service: Independent.

Licensee: Young Broadcasting of Los Angeles Inc., 599 Lexington Ave., 47th Floor, New York, NY 10022.

Studio: 5515 Melrose Ave., Hollywood, CA 90038.

Phone: 323-467-9999. **Fax:** 323-460-5019.

Web Site: <http://www.kcal.com>

Technical Facilities: Channel No. 9 (186-192 MHz). Authorized power: 141-kw visual, 28.2-kw aural. Antenna: Circularly polarized, 3182-ft. above av. terrain, 395-ft. above ground, 6135-ft. above sea level.

Latitude 34° 13' 38"
Longitude 118° 04' 00"

Transmitter: Mount Wilson, near Altadena.

Began Digital Operation: January 11, 2000.

Note: Latitude and longitude coordinates shown are based on the North American Datum of 1927 (NAD 27) as currently required by the Mass Media Bureau of the FCC.

Multichannel TV Sound: Stereo and separate audio program.

Satellite Earth Stations: Transmit/receive Harris, 6.1-meter C-band; Harris, 5.1-meter Ku-band; Microwave General, 6.1-meter C-band; Vertex, 4.5-meter Ku-band; DX Antenna receivers.

SNG Mobile Dish: Andrew, 2.6-meter Ku-band.

News Services: AP, CNS.

Ownership: Young Broadcasting Inc. (Group Owner).

Began Operation: August 25, 1948. Originally operated as KFI-TV. Sold to RKO General by Earl C. Anthony (*Television Digest*, Vol. 7:23, 32, 36). On July 20, 1988 FCC approved dismissal of RKO application for license renewal, grant of Fidelity Television Inc.'s application & subsequent transfer of station to The Walt Disney Co. (Vol. 25:45; 26:48; 27:5, 11, 36; 28:30). Sale to present owner by The Walt Disney Co. approved by FCC September 20, 1996 (Vol. 36:4, 21, 33, 38, 40).

Represented (sales): Adam Young Inc.

Represented (legal): Wiley, Rein & Fielding.

Personnel:

Don Corsini, Senior Vice President & General Manager.

Michael Kincaid, Vice President & General Sales Manager.

Tim McGowan, Vice President, Sales, Marketing & Research.

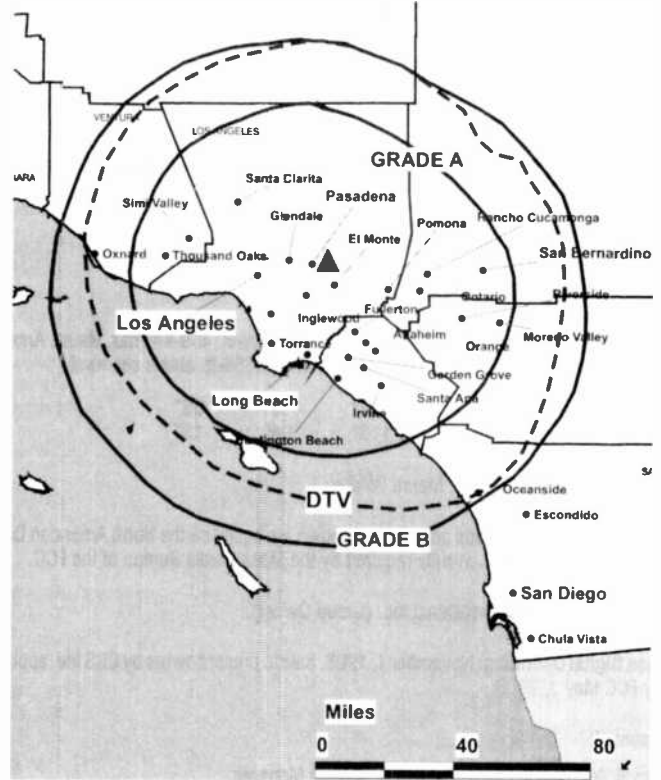
Marilyn Rangel, Local Sales Manager.

Richard B. Waifisz, National Sales Manager.

Dennis Herzig, News Director.

Virginia Hunt, Program Director.

KCAL-TV BMPCT-830S09KI GRANTED: 11/23/83



© 2002 Warren Communications News

Melanie Steensland, Production Manager.

Neil Mazur, Engineering Director.

Rates: On request.

City of License: Los Angeles. **Station DMA:** Los Angeles. **Rank:** 2.

Circulation © 2001 Nielsen Coverage based on Nielsen study.

Grand Total	Cable TV Households	Non-cable TV Households	Total TV Households
Estimated Station Totals*	3,932,380	1,899,530	5,831,910
Average Weekly Circulation (2001)	1,385,872	779,614	2,165,486
Average Daily Circulation (2001)			750,312
Station DMA Total	Cable TV Households	Non-cable TV Households	Total TV Households
Estimated Station Totals*	3,429,500	1,899,530	5,329,030
Average Weekly Circulation (2001)	1,267,721	779,614	2,047,335
Average Daily Circulation (2001)			722,739
Other DMA Total	Cable TV Households	Non-cable TV Households	Total TV Households
Estimated Station Totals*	502,880	0	502,880
Average Weekly Circulation (2001)	118,151	0	118,151
Average Daily Circulation (2001)			27,573

* Estimated station totals are sums of the Nielsen TV and Cable TV household estimates for each county in which the station registers viewing of more than 5% as per the Nielsen Survey Methods

California—Los Angeles

KCBS-DT

Ch. 60

Network Service: CBS.

Grantee: CBS Broadcasting Inc., 600 New Hampshire Ave. NW, Suite 1200, Washington, DC 20037.

Studio: 6121 Sunset Blvd., Los Angeles, CA 90028.

Phone: 323-460-3000. Fax: 323-460-3733.

Digital Facilities: Channel No. 60 (746-752 MHz). Power: 469-kw max. visual. Antenna: 3566-ft. above av. terrain, 902-ft. above ground, 6558-ft. above sea level.

Latitude	34°	13'	55"
Longitude	118°	04'	18"

Transmitter: 123 CBS Lane, Mount Wilson.

Note: Latitude and longitude coordinates shown are based on the North American Datum of 1927 (NAD 27) as currently required by the Mass Media Bureau of the FCC.

Ownership: Viacom International Inc. (Group Owner).

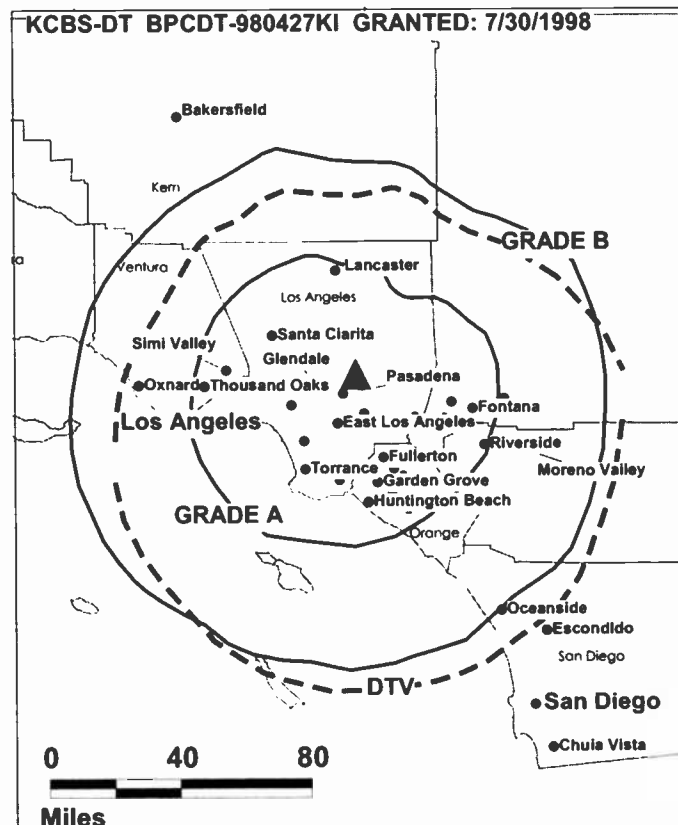
Began Digital Operation: November 1, 1998. Sale to present owner by CBS Inc. approved by FCC May 3, 2000.

Personnel:

David Woodcock, Vice President & General Manager.

Marcia Carter Darden, Controller.

Rates: On request.



City of License: Los Angeles. Station DMA: Los Angeles. Rank: 2.

California—Los Angeles

KCBS-TV Ch. 2

Network Service: CBS.

Licensee: CBS Broadcasting Inc., 600 New Hampshire Ave. NW, Suite 1200, Washington, DC 20037.

Studio: 6121 Sunset Blvd., Los Angeles, CA 90028.

Phone: 323-460-3000. **Fax:** 323-460-3733.

Web Site: <http://www.channel2000.com>

Technical Facilities: Channel No. 2 (54-60 MHz). Authorized power: 36.3-kw visual, 7.24-kw aural. Antenna: 3599-ft. above av. terrain, 935-ft. above ground, 6595-ft. above sea level.

Latitude 34° 13' 55"
Longitude 118° 04' 18"

Transmitter: 123 CBS Lane, Mount Wilson.

Began Digital Operation: November 1, 1998.

Note: Latitude and longitude coordinates shown are based on the North American Datum of 1927 (NAD 27) as currently required by the Mass Media Bureau of the FCC.

Multichannel TV Sound: Stereo and separate audio program.

AM Affiliate: KNX, 50-kw, 1070 kHz.

FM Affiliate: KCBS-FM, 54-kw, 93.1 MHz (No. 226), 3036-ft.

News Services: AP, CNS.

Ownership: Viacom International Inc. (Group Owner).

Began Operation: May 6, 1948. Originally operated as KTSL. Sold to CBS Inc. December 1950 (*Television Digest*, Vol. 6:46, 52). Sale to present owner by CBS Inc. approved by FCC May 3, 2000.

Represented (sales): CBS Television Stations National Sales.

Personnel:

David Woodcock, Vice President & General Manager.

Alan Buckman, Station Manager & Sales Director.

Dave Diederich, Local Sales Manager.

Patti Tang, Local Sales Manager.

Terry Dunning, Sales Director.

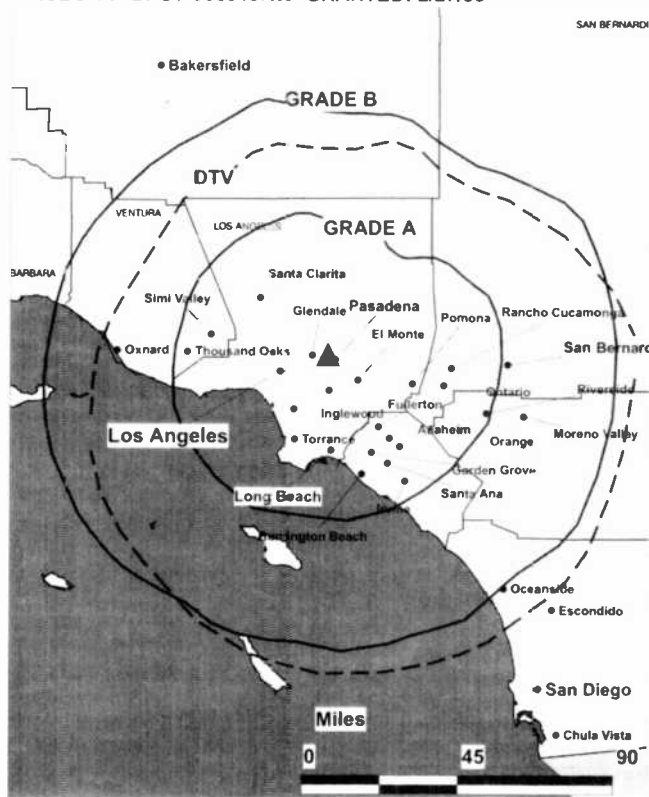
Roger Bell, News Director.

Marcia Carter Darden, Controller.

Steve Blue, Broadcast Operations & Engineering Director.

Rozanne Englehart, Program & Research Director.

KCBS-TV BPCT-850919KW GRANTED: 2/27/86



© 2002 Warren Communications News

Yvette Perez, Creative Services & Community Affairs Director.

Rates: On request.

City of License: Los Angeles. **Station DMA:** Los Angeles. **Rank:** 2.

Circulation © 2001 Nielsen. Coverage based on Nielsen study.

Grand Total	Cable TV Households	Non-cable TV Households	Total TV Households
Estimated Station Totals*	3,562,980	4,418,160	7,981,140
Average Weekly Circulation (2001)	2,324,357	1,241,017	3,565,374
Average Daily Circulation (2001)			1,443,961
Station DMA Total	Cable TV Households	Non-cable TV Households	Total TV Households
Estimated Station Totals*	3,429,500	1,910,810	5,340,310
Average Weekly Circulation (2001)	2,255,202	997,501	3,252,703
Average Daily Circulation (2001)			1,382,119
Other DMA Total	Cable TV Households	Non-cable TV Households	Total TV Households
Estimated Station Totals*	133,480	2,507,350	2,640,830
Average Weekly Circulation (2001)	69,154	243,517	312,671
Average Daily Circulation (2001)			61,842

* Estimated station totals are sums of the Nielsen TV and Cable TV household estimates for each county in which the station registers viewing of more than 5% as per the Nielsen Survey Methods.

California—Los Angeles

KCOP Ch. 13

Network Service: UPN.

Licensee: Fox Television Stations Inc., 5151 Wisconsin Ave. NW, Washington, DC 20016.

Studio: 915 N. La Brea Ave., Hollywood, CA 90038.

Phone: 323-851-1000. **Fax:** 323-851-4187.

Web Site: <http://www.upn13.com>

Technical Facilities: Channel No. 13 (210-216 MHz). Authorized power: 162-kw visual, 32.4-kw aural. Antenna: 2953-ft. above av. terrain, 240-ft. above ground, 5920-ft. above sea level.

Latitude 34° 13' 42"
Longitude 118° 04' 02"

Transmitter: Mount Wilson.

Began Digital Operation: January 4, 1999.

Note: Latitude and longitude coordinates shown are based on the North American Datum of 1927 (NAD 27) as currently required by the Mass Media Bureau of the FCC.

Satellite Earth Stations: Miralite, 3.7-meter C-band; RF Systems, 5.5-meter C-band; Scientific-Atlanta, 10-meter C-band; Vertex, 4.7-meter Ku-band; Scientific-Atlanta, Standard Communications receivers.

SNG Mobile Dish: RF Systems, 2.4-meter Ku-band.

News Services: AP, CNN Newsource, UPI.

Ownership: Fox Television Stations Inc. (Group Owner).

Began Operation: September 17, 1948. Sale to present owner by Chris-Craft Industries Inc. approved by FCC July 23, 2001 (*Television Digest*, Vol. 40:34; 41:31). Sale to Chris-Craft Industries Inc. (formerly NAFI Corp.) by Bing Crosby, Kenyon Brown, George L. Coleman & Joseph A. Thomas approved by FCC January 27, 1960 (Vol. 15:33, 36, 43; 16:5). Sale to Crosby, et al., by Copley Press approved by FCC December 11, 1957 (Vol. 13:16, 22, 34, 50). Copley acquired station, operating as KLAC-TV, from Mrs. Dorothy Schiff Sonnebom, December 23, 1953 (Vol. 9:49, 32).

Represented (sales): United Television Sales.

Represented (legal): O'Melveny & Myers LLP.

Personnel:

David Boylan, President & General Manager.

Will Dishong, Vice President, Broadcast Operations.

Bob McCauley, General Sales Manager.

Toni Harrison, National Sales Manager.

Rick Oster, Local Sales Manager.

Jack Lynch, Local Sales Manager.

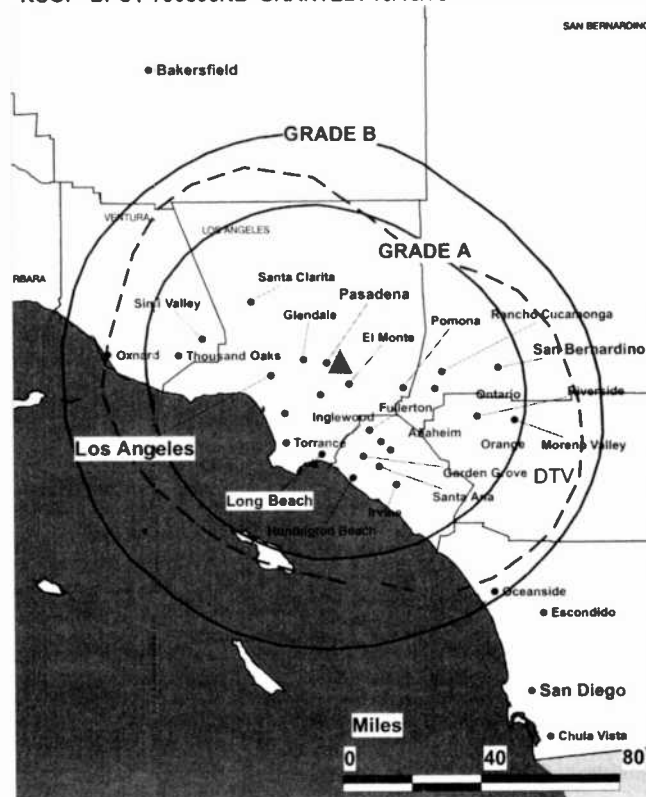
Larry Perret, News Director.

Adam Bradshaw, News Manager.

Michael Zuckers, Marketing Director.

Joyce Inouye, Research Director.

KCOP BPCT-790806KE GRANTED: 10/15/79



© 2002 Warren Communications News

Jane Clark, Business Manager.

Peter Schlesinger, Program Operations Manager.

Carol Myers Martz, Program Manager.

Michael Zucker, Creative Services Director.

Jennifer Yarbrough, Community Relations Administrator.

Highest 30 Sec. Rate: \$18,000.

City of License: Los Angeles. **Station DMA:** Los Angeles. **Rank:** 2.

Circulation © 2001 Nielsen. Coverage based on Nielsen study.

Grand Total	Cable		Non-cable		Total
	TV Households	TV Households	TV Households	TV Households	
Estimated Station Totals*	3,731,810	1,910,810	1,910,810	5,642,620	
Average Weekly Circulation (2001)	1,232,218	697,554	697,554	1,929,772	
Average Daily Circulation (2001)				646,047	
Station DMA Total	Cable		Non-cable		Total
	TV Households	TV Households	TV Households	TV Households	
Estimated Station Totals*	3,429,500	1,910,810	1,910,810	5,340,310	
Average Weekly Circulation (2001)	1,179,699	697,554	697,554	1,877,253	
Average Daily Circulation (2001)				634,941	
Other DMA Total	Cable		Non-cable		Total
	TV Households	TV Households	TV Households	TV Households	
Estimated Station Totals*	302,310	0	0	302,310	
Average Weekly Circulation (2001)	52,519	0	0	52,519	
Average Daily Circulation (2001)				11,106	

*Estimated station totals are sums of the Nielsen TV and Cable TV household estimates for each county in which the station registers viewing of more than 5% as per the Nielsen Survey Methods.

California—Los Angeles

KCOP-DT
Ch. 66

Network Service: UPN.

Grantee: Fox Television Stations Inc., 5151 Wisconsin Ave. NW, Washington, DC 20016.

Studio: 915 N. La Brea Ave., Los Angeles, CA 90038.

Phone: 323-850-2251. **Fax:** 323-851-4187.

Digital Facilities: Channel No. 66 (782-788 MHz). Power: 371-kw max. visual. Antenna: 2913-ft. above av. terrain, 180-ft. above ground, 5860-ft. above sea level.

Latitude	34°	13'	42"
Longitude	118°	04'	01"

Transmitter: Mount Wilson; 27-mi. from Los Angeles International Airport on a bearing of 225° to Los Angeles International Airport.

Definition: Standard.

Note: Latitude and longitude coordinates shown are based on the North American Datum of 1927 (NAD 27) as currently required by the Mass Media Bureau of the FCC.

Ownership: Fox Television Stations Inc. (Group Owner).

Began Digital Operation: January 4, 1999. Sale to present owner by Chris-Craft Industries Inc. approved by FCC July 23, 2001.

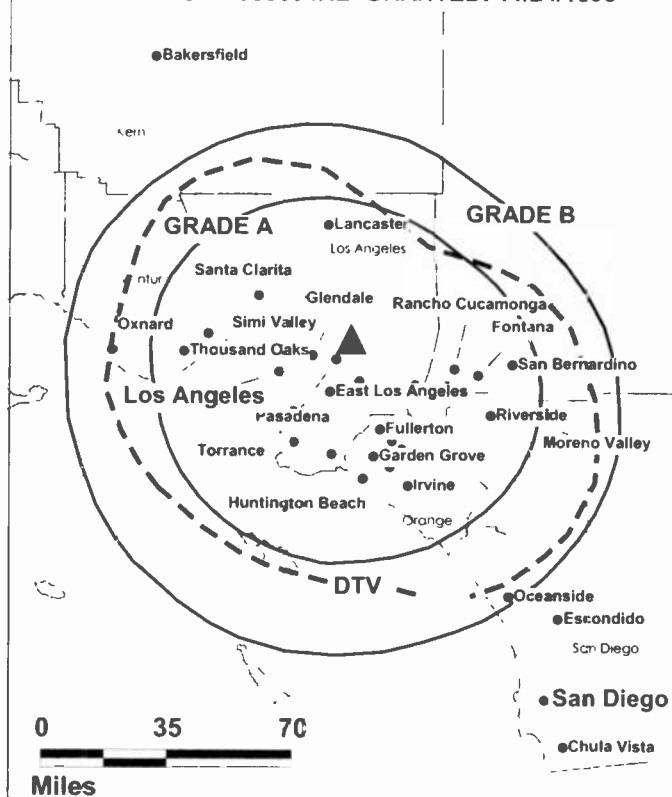
Represented (engineering): Cohen, Dippell & Everist PC.

Personnel:

David Boylan, President & General Manager.

Will Dishong, Vice President, Broadcast Operations.

KCOP-DT BPCDT-980804KE GRANTED: 11/24/1998



© 2002 Warren Communications News

Rates: On request.

City of License: Los Angeles. **Station DMA:** Los Angeles. **Rank:** 2.

California—Ontario-Los Angeles

KHSC-TV Ch. 46

Network Service: HSN.

Grantee: USA Station Group Partnership of Southern California, 1999 Avenue of the Stars, Suite 3050, Los Angeles, CA 90067.

Studio: 3833 Ebony St., Ontario, CA 91761-1500.

Phone: 909-605-6000. **Fax:** 909-605-7301.

Technical Facilities: Channel No. 46 (662-668 MHz). Authorized power: 2450-kw max. visual. Antenna: Circularly polarized, 3044-ft. above av. terrain, 323-ft. above ground, 5995-ft. above sea level.

Latitude	34°	13'	37"
Longitude	118°	03'	58"

Transmitter: Bldg. 14, Weathervane Rd., Mount Wilson.

Digital Facilities: Channel No. 47 (668-674 MHz). Power: 24-kw max. visual. Antenna: 3016-ft. above av. terrain, 267-ft. above ground.

Latitude	34°	13'	37"
Longitude	118°	03'	57"

FCC Digital File Number: BPCDT-991029AFX. Granted: March 30, 2000.

Note: Latitude and longitude coordinates shown are based on the North American Datum of 1927 (NAD 27) as currently required by the Mass Media Bureau of the FCC.

Satellite Earth Stations: Transmit/receive Scientific-Atlanta, 10-meter C-band; Scientific-Atlanta, 4.5-meter Ku & C-band; Scientific-Atlanta, Standard Agile Omni receivers.

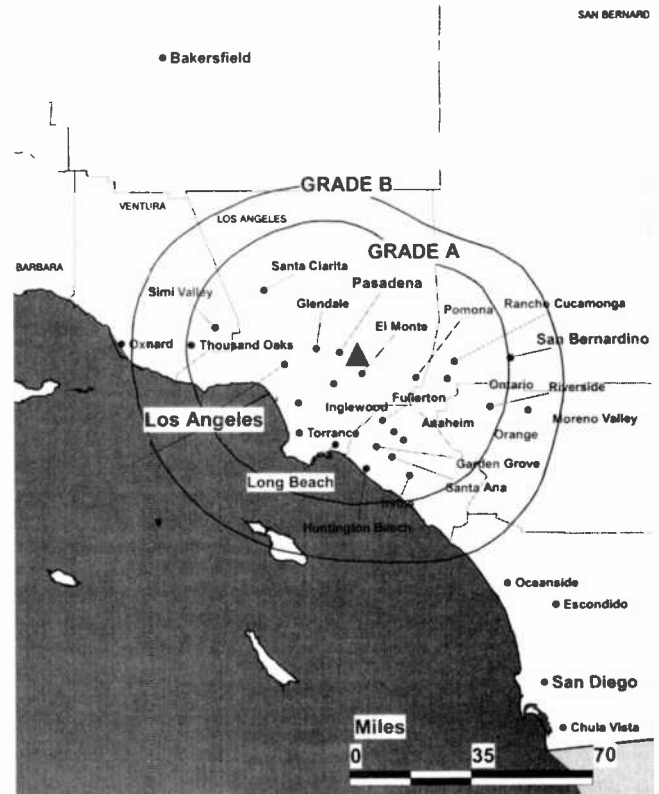
Ownership: Univision Communications Inc. (Group Owner).

Began Operation: July 1, 1972. Left air January 29, 1973. Resumed operation June 7, 1973; left air on unannounced date. Sale to De Rance Inc. & Santa Fe Communications approved by FCC May 25, 1982. Resumed operation April 21, 1984. Transfer of 35% to Santa Fe Communications by Richard C. Hernandez, et al., approved by FCC February 26, 1985. Sale to USA Broadcasting approved by FCC October 30, 1986 (*Television Digest*, Vol. 26:39, 45, 49). Sale to present owner by USA Broadcasting approved by FCC May 21, 2001.

Represented (sales): USA Broadcasting Sales.

Represented (legal): Shaw Pittman.

KHSC-TV BPCT-861104KK GRANTED: 1/16/87



© 2002 Warren Communications News

Personnel:

Debra Hurd, Operations Director.

Darius Pope, Chief Engineer, Operations.

Ralph Ortiz, Chief Engineer, Station.

Belinda Steinert, Traffic Manager.

Rates: On request.

City of License: Ontario. **Station DMA:** Los Angeles. **Rank:** 2.

Nielsen Data: Not available.

California—Ventura-Los Angeles

KJLA
Ch. 57

Network Service: Independent.

Licensee: Costa de Oro Television Inc., 15304 Sunset Blvd., Suite 304, Pacific Palisades, CA 90272.

Studio: 2323 Corinth, West Los Angeles, CA 90064.

Phone: 310-943-5288. **Fax:** 310-943-5299

E-mail: kjlainfo@kjla.com

Web Site: <http://www.kjla.com>

Technical Facilities: Channel No. 57 (728-734 MHz). Authorized power: 5000-kw max. visual. Antenna: 1739-ft. above av. terrain, 305-ft. above ground, 2615-ft. above sea level.

Latitude	34°	19'	49"
Longitude	119°	01'	22"

Transmitter: South Mountain, 2.6-mi. SE of Santa Paula.

Digital Facilities: Channel No. 49 (680-686 MHz). Power: 200-kw max. visual. Antenna: 3100-ft. above av. terrain, 325-ft. above ground.

Latitude	34°	13'	37"
Longitude	118°	03'	58"

Transmitter: Mount Wilson.

FCC Digital File Number: BPCDT-19991101AFT (pending).

Note: Latitude and longitude coordinates shown are based on the North American Datum of 1927 (NAD 27) as currently required by the Mass Media Bureau of the FCC.

Satellite Earth Stations: Paraflex, 4.5-meter Ku & C-band; Scientific-Atlanta, 4.5-meter; Standard Communications receivers.

Ownership: Costa de Oro Television Inc.

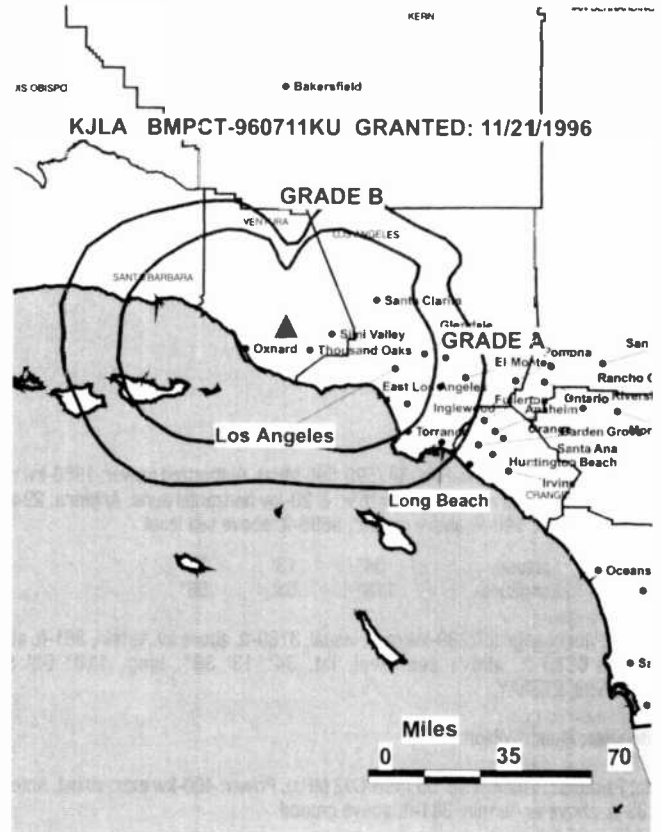
Began Operation: October 1, 1990.

Represented (legal): Thompson, Hine & Flory.

Represented (engineering): Merrill Weiss & Associates.

Personnel:

Walter Ulloa, President.



© 2002 Warren Communications News

Francis X. Wilkinson, General Manager.

Ken Brown, Chief Engineer.

David Crowe, General Sales Manager.

Flavio Morales, Program & Promotion Director.

Ed Safa, Business Manager.

Highest 30 Sec. Rate: \$300.

City of License: Ventura. **Station DMA:** Los Angeles. **Rank:** 2.

Nielsen Data: Not available.

California—Los Angeles

KMEX-TV Ch. 34

Network Service: Univision.

Licensee: KMEX License Partnership, 1999 Avenue of the Stars, Suite 3050, Los Angeles, CA 90067.

Studio: 6701 Center Dr. W, Los Angeles, CA 90045.

Mailing Address: Box 45073, Los Angeles, CA 90045.

Phone: 310-216-3434. **Fax:** 310-348-3459.

Web Site: <http://www.kmex.com>

Technical Facilities: Channel No. 34 (590-596 MHz). Authorized power: 1950-kw max. & 200-kw horizontal visual, 195-kw max. & 20-kw horizontal aural. Antenna: 2940-ft. above av. terrain, 190-ft. above ground, 5896-ft. above sea level.

Latitude 34° 13' 35"
Longitude 118° 03' 56"

Holds CP for change to 2239-kw max. visual, 3189-ft. above av. terrain, 381-ft. above ground, 6086-ft. above sea level; lat. 34° 13' 36", long. 118° 03' 59". BPCT-19991213AAY.

Transmitter: Mount Wilson.

Digital Facilities: Channel No. 35 (596-602 MHz). Power: 400-kw max. visual. Antenna: 3189-ft. above av. terrain, 381-ft. above ground.

Latitude 34° 13' 36"
Longitude 118° 03' 59"

FCC Digital File Number: BPCDT-19991028AES. Granted: March 16, 2001.

Note: Latitude and longitude coordinates shown are based on the North American Datum of 1927 (NAD 27) as currently required by the Mass Media Bureau of the FCC.

Satellite Earth Stations: Comtech, 3.8-meter Ku & C-band; Comtech, 7-meter; Scientific-Atlanta, Standard Components receivers.

News Services: AP, CNS.

Ownership: Univision Communications Inc. (Group Owner).

Began Operation: September 30, 1962. Sale to present owner by Univision Holdings Inc. (Hallmark Cards) approved by FCC September 23, 1992 (Television Digest, Vol. 32:40).

Represented (sales): Univision.

Represented (legal): Shaw Pittman.

Represented (engineering): Denny & Associates PC.

Personnel:

Augustine Martinez, General Manager.

Blaine Rominger, General Sales Manager.

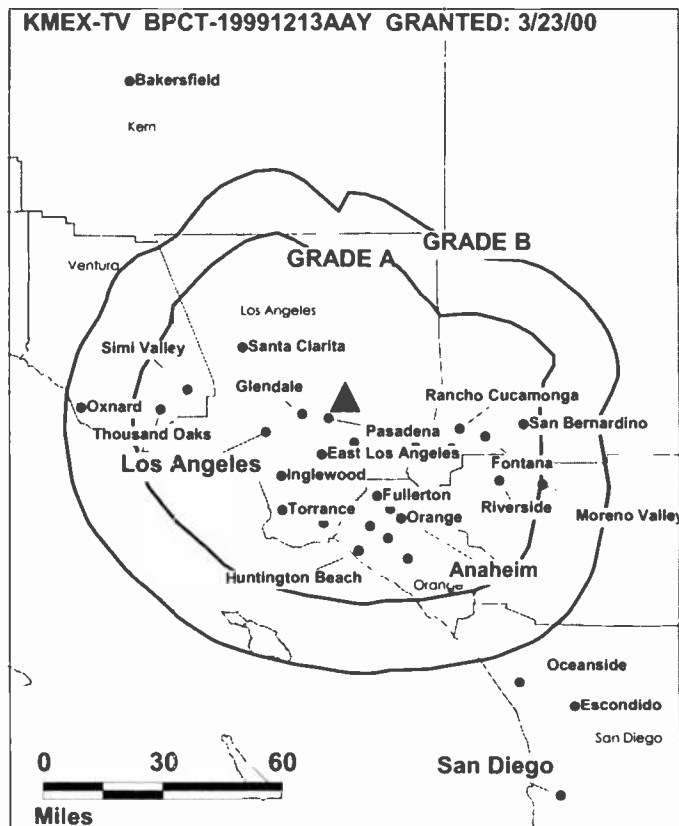
Mark Dante, Local Sales Manager.

Maella Macin, Local Sales Manager.

Andrew Wallace, East Coast Sales Manager.

Jack Randall, West Coast Sales Manager.

James Smith, Chief Engineer.



© 2002 Warren Communications News

Jairo Marin, News Director.

Antoinette Gill, Program Director.

Yanka Burgos, Promotion & Marketing Director.

Gustavo A. Dominguez, Corporate Partnerships Director.

Cari Friedlander, Finance Director.

Patricia Ramos, Communications Manager.

Christina Sanchez-Camino, Public Affairs Director.

Marilyn Davis, Human Resources Director.

Rates: On request.

City of License: Los Angeles. **Station DMA:** Los Angeles. **Rank:** 2.

Circulation © 2001 Nielsen. Coverage based on Nielsen study.

Grand Total	Cable TV Households	Non-cable TV Households	Total TV Households
Estimated Station Totals*	3,412,640	1,870,840	5,283,480
Average Weekly Circulation (2001)	337,596	442,946	780,542
Average Daily Circulation (2001)			548,966
Station DMA Total	Cable TV Households	Non-cable TV Households	Total TV Households
Estimated Station Totals*	3,412,640	1,870,840	5,283,480
Average Weekly Circulation (2001)	337,596	442,946	780,542
Average Daily Circulation (2001)			548,966

*Estimated station totals are sums of the Nielsen TV and Cable TV household estimates for each county in which the station registers viewing of more than 5% as per the Nielsen Survey Methods.

California—Los Angeles

KNBC
Ch. 4

Network Service: NBC.

Licensee: NBC Subsidiary Inc., 3000 W. Alameda Ave., Burbank, CA 91523.

Studio: 3000 W. Alameda Ave., Burbank, CA 91523.

Phone: 818-840-4444.

Web Site: <http://www.nbc4la.com/>

Technical Facilities: Channel No. 4 (66-72 MHz). Authorized power: 44.7-kw visual, 8.94-kw aural. Antenna: Electronically tilted 3.5°, 3200-ft. above av. terrain, 496-ft. above ground, 6170-ft. above sea level.

Latitude 34° 13' 32"
Longitude 118° 03' 52"

Holds CP for change to 43.7-kw max. visual, 3228-ft. above av. terrain, 502-ft. above ground, 6181-ft. above sea level. BPCCT-920303KF.

Transmitter: Mount Wilson.

Began Digital Operation: October 23, 1998.

Transmitter: Mount Wilson, 15.5-mi. NE of Los Angeles.

FCC Digital File Number: BPCDT-980427KG. Granted: July 30, 1998.

Note: Latitude and longitude coordinates shown are based on the North American Datum of 1927 (NAD 27) as currently required by the Mass Media Bureau of the FCC.

Multichannel TV Sound: Stereo only.

Satellite Earth Station: Transmit/receive 10-meter; Harris receivers.

News Services: AP, CNS, UPI.

Ownership: National Broadcasting Co. (Group Owner).

Began Operation: January 16, 1949.

Represented (sales): NBC TV Spot Sales.

Personnel:

Paula Madison, President & General Manager.

Cathy Jacquemin, Vice President, Sales.

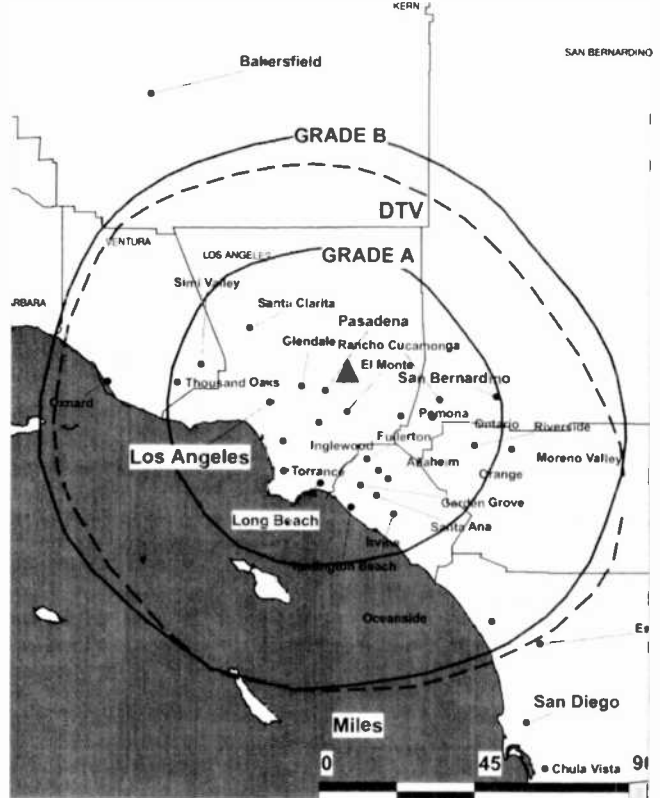
Nancy Bauer-Gonzalez, Vice President, News.

Brett Crutcher, Operations & Engineering Director.

Paul Latham, Finance Director.

Erin Dittman, Communications Director.

- KNBC BPCT-920303KF GRANTED: 9/25/92



© 2002 Warren Communications News

Rates: On request.

City of License: Los Angeles. **Station DMA:** Los Angeles. **Rank:** 2.

Circulation © 2001 Nielsen. Coverage based on Nielsen study.

Grand Total	Cable TV Households	Non-cable TV Households	Total TV Households
Estimated Station Totals*	3,807,210	4,169,560	7,976,770
Average Weekly Circulation (2001)	2,610,031	1,396,044	4,006,075
Average Daily Circulation (2001)			1,912,069
Station DMA Total	Cable TV Households	Non-cable TV Households	Total TV Households
Estimated Station Totals*	3,429,500	1,910,810	5,340,310
Average Weekly Circulation (2001)	2,516,870	1,167,615	3,684,486
Average Daily Circulation (2001)			1,841,930
Other DMA Total	Cable TV Households	Non-cable TV Households	Total TV Households
Estimated Station Totals*	377,710	2,258,750	2,636,460
Average Weekly Circulation (2001)	93,160	228,429	321,589
Average Daily Circulation (2001)			70,139

* Estimated station totals are sums of the Nielsen TV and Cable TV household estimates for each county in which the station registers viewing of more than 5% as per the Nielsen Survey Methods.

California—Los Angeles

KNBC-DT Ch. 36

Network Service: NBC.

Licensee: NBC Subsidiary Inc., 1299 Pennsylvania Ave. NW, 11th Floor, Washington, DC 20004.

Studio: 3000 W. Alameda Ave., Burbank, CA 91523.

Phone: 818-840-4444.

Digital Facilities: Channel No. 36 (602-608 MHz). Power: 380-kw max. visual. Antenna: 3251-ft. above av. terrain, 525-ft. above ground, 6204-ft. above sea level.

Latitude	34°	13'	32"
Longitude	118°	03'	52"

Transmitter: Mount Wilson, 15.5-mi. NE of Los Angeles.

Note: Latitude and longitude coordinates shown are based on the North American Datum of 1927 (NAD 27) as currently required by the Mass Media Bureau of the FCC.

Began Digital Operation: October 23, 1998.

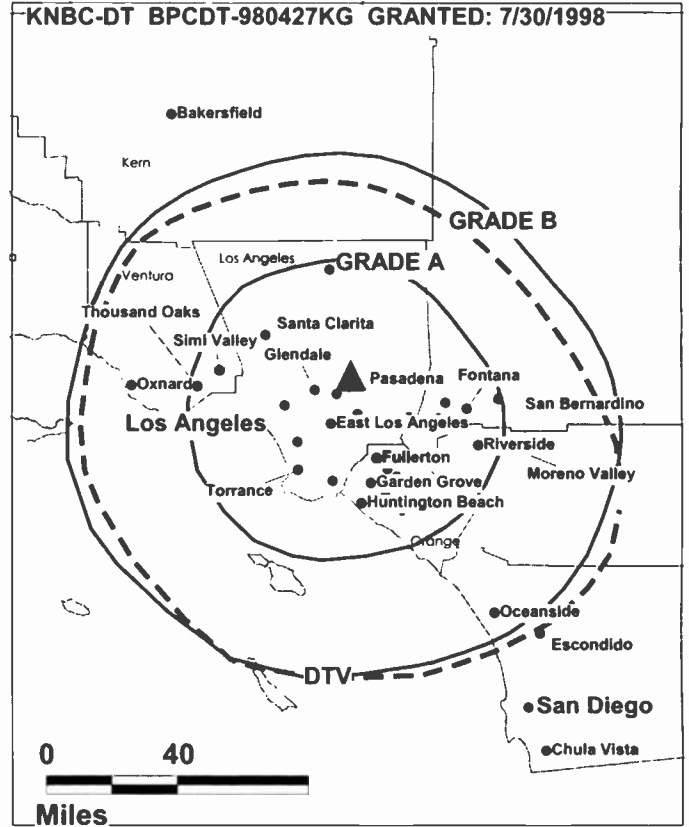
Represented (engineering): Denny & Associates PC.

Personnel:

Brett Crutcher, Operations & Engineering Director.

Rates: On request.

City of License: Los Angeles. **Station DMA:** Los Angeles. **Rank:** 2.



© 2002 Warren Communications News

California—San Bernardino-Los Angeles

KPXN
Ch. 30

Network Service: PAX.

Licensee: Paxson Communications Inc., 601 Clearwater Park Rd., West Palm Beach, FL 33401-6233.

Studio: 3000 W. Alameda Ave., Suite 32622, Burbank, CA 91523.

Phone: 818-840-4444. **Fax:** 818-840-2129.

Web Site: <http://www.pax.net>

Technical Facilities: Channel No. 30 (566-572 MHz). Authorized power: 3800-kw max. visual. Antenna: 2345-ft. above av. terrain, 157-ft. above ground, 5537-ft. above sea level.

Latitude 34° 11' 15"
Longitude 117° 41' 58"

Requests CP for change to 2750-kw max. visual, 2858-ft. above av. terrain, 72-ft. above ground, 5500-ft. above sea level, lat. 34° 12' 50", long. 118° 03' 40". BPCCT-20010131ABT.

Transmitter: 34 Sunset Ridge Rd., Mount Baldy.

Digital Facilities: Channel No. 38 (614-620 MHz). Power: 162-kw max. visual. Antenna: 2963-ft. above av. terrain, 151-ft. above ground.

Latitude 34° 12' 48"
Longitude 118° 03' 41"

FCC Digital File Number: BPCDT-19991005ABH (pending).

Note: Latitude and longitude coordinates shown are based on the North American Datum of 1927 (NAD 27) as currently required by the Mass Media Bureau of the FCC.

Multichannel TV Sound: Stereo and separate audio program.

Satellite Earth Stations: 2 in operation, 3.8-meter; Standard Agile Omni receivers.

SNG Mobile Dish: Ku & C-band.

Ownership: Paxson Communications Corp. (Group Owner).

Began Operation: January 7, 1994. Sale to present owner by Sandino Telecasters approved by FCC March 22, 1995 (*Television Digest*, Vol. 35:1).

Represented (legal): Dow, Lohnes & Albertson PLLC.

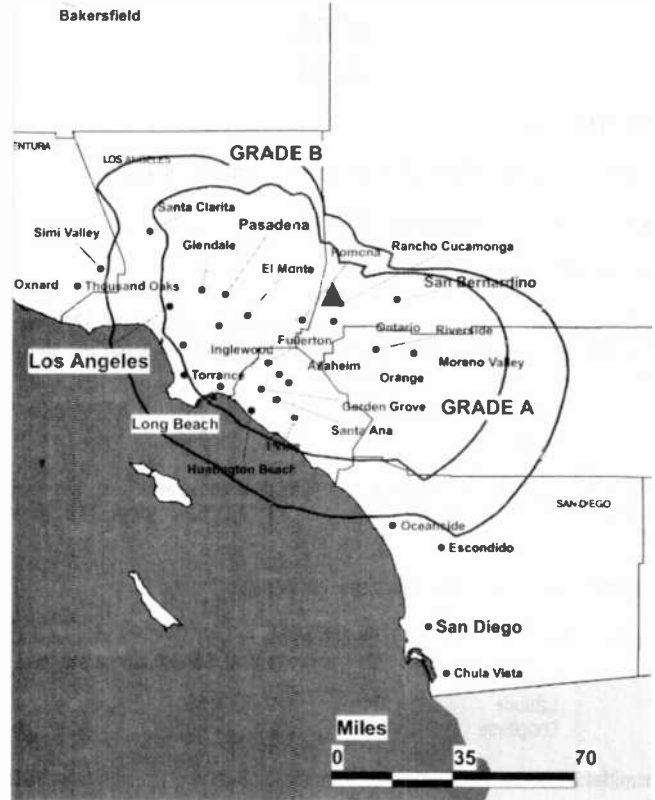
Represented (engineering): Lawrence Behr Associates Inc.

Personnel:

Lee Warpach, General Manager.

Elizabeth Parks, Business Manager.

KPXN BMPCT-930721KG GRANTED: 8/20/93



© 2002 Warren Communications News

Yvonne Gautier, Traffic Manager.

Frank Martin, Chief Engineer.

Rates: On request.

City of License: San Bernardino. **Station DMA:** Los Angeles. **Rank:** 2.

Circulation © 2001 Nielsen. Coverage based on Nielsen study.

Grand Total	Cable TV Households	Non-cable TV Households	Total TV Households
Estimated Station Totals*	3,412,640	1,870,840	5,283,480
Average Weekly Circulation (2001)	306,358	173,232	479,590
Average Daily Circulation (2001)			150,267
Station DMA Total	Cable TV Households	Non-cable TV Households	Total TV Households
Estimated Station Totals*	3,412,640	1,870,840	5,283,480
Average Weekly Circulation (2001)	306,358	173,232	479,590
Average Daily Circulation (2001)			150,267

*Estimated station totals are sums of the Nielsen TV and Cable TV household estimates for each county in which the station registers viewing of more than 5% as per the Nielsen Survey Methods.

California—Riverside-Los Angeles

KRCA Ch. 62

Network Service: Independent.

Licensee: KRCA License Corp., 1845 Empire Ave., Burbank, CA 91504.

Studio: 1813 Victory Place, Burbank, CA 91504.

Phone: 818-563-5722. **Fax:** 818-972-2694.

Technical Facilities: Channel No. 62 (758-764 MHz). Authorized power: 3720-kw max. visual. Antenna: 2372-ft. above av. terrain, 167-ft. above ground, 5525-ft. above sea level.

Latitude 34° 11' 16"
Longitude 117° 41' 55"

Holds CP for change to 2630-kw max. visual, 2936-ft. above av. terrain, 138-ft. above ground, 6460-ft. above sea level; lat. 34° 12' 50", long. 118° 3' 40". BMPCT-20000419ABV.

Transmitter: Sunset Ridge electronics site, Los Angeles County.

Digital Facilities: Channel No. 68 (794-800 MHz). Power: 1000-kw max. visual. Antenna: 2976-ft. above av. terrain, 177-ft. above ground, 5640-ft. above sea level.

Latitude 34° 12' 50"
Longitude 118° 03' 40"

Transmitter: Mount Harvard Communications site, 0.68-mi. S of Mount Wilson, SE Quarter.

FCC Digital File Number: BMPCDT-20000501AFR. Granted: December 1, 2000.

Note: Latitude and longitude coordinates shown are based on the North American Datum of 1927 (NAD 27) as currently required by the Mass Media Bureau of the FCC.

Multichannel TV Sound: Stereo only.

Satellite Earth Stations: Transmit/receive Scientific-Atlanta, 6-meter Ku-band; Scientific-Atlanta, 4.5-meter Ku & C-band; Scientific-Atlanta receivers.

News Service: CNN Newsource.

Ownership: Liberman Broadcasting Inc. (Group Owner).

Began Operation: December 17, 1988. Sale to Fouce Amusement Enterprises Inc. approved by FCC June 18, 1990. Sale to present owner from Fouce Amusement Enterprises Inc. approved by FCC December 24, 1997.

Represented (legal): O'Melveny & Myers LLP.

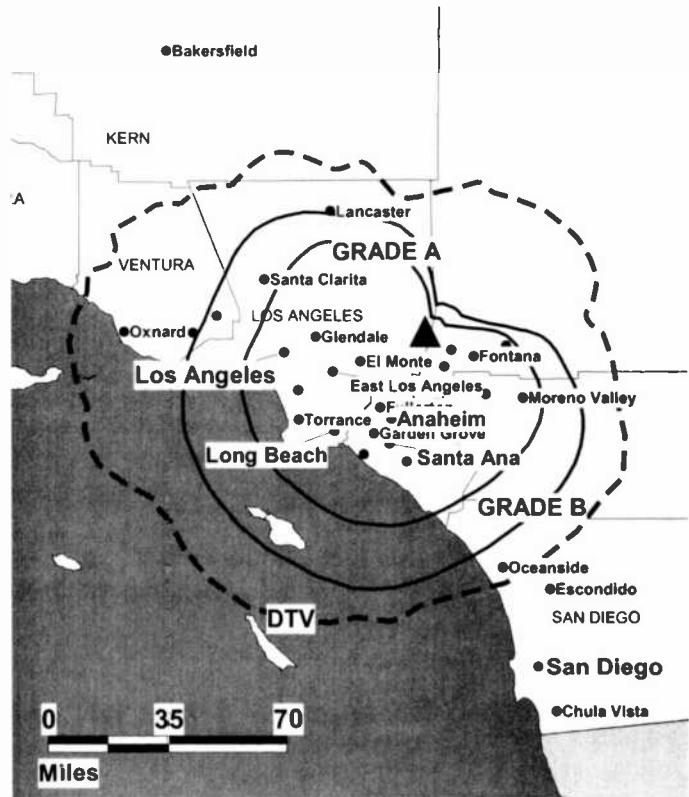
Represented (engineering): Cavell, Mertz & Davis Inc.

Personnel:

Jose Liberman, President.

Lenard Liberman, Executive Vice President & General Manager.

KRCA BPCT-911120KE GRANTED: 3/11/92



© 2002 Warren Communications News

Bill Banks, Operations Manager.

Chris Buchanan, Chief Engineer.

Winter Horton, Production & Programming Manager.

Highest 30 Sec. Rate: \$250.

City of License: Riverside. Station DMA: Los Angeles. Rank: 2.

Circulation © 2001 Nielsen. Coverage based on Nielsen study.

Grand Total	Cable TV Households	Non-cable TV Households	Total TV Households
Estimated Station Totals*	0	282,160	282,160
Average Weekly Circulation (2001)	0	14,390	14,390
Average Daily Circulation (2001)			2,257
Station DMA Total	Cable TV Households	Non-cable TV Households	Total TV Households
Estimated Station Totals*	0	282,160	282,160
Average Weekly Circulation (2001)	0	14,390	14,390
Average Daily Circulation (2001)			2,257

*Estimated station totals are sums of the Nielsen TV and Cable TV household estimates for each county in which the station registers viewing of more than 5% as per the Nielsen Survey Methods.

California—Long Beach-Los Angeles

KSCI
Ch. 18

Network Service: Independent.

Licensee: KSLs Inc., 1990 S. Bundy Dr., No. 850, Los Angeles, CA 90025.

Studio: 1990 S. Bundy Dr., No. 850, Los Angeles, CA 90025.

Phone: 310-478-1818. **Fax:** 310-479-8118.

Web Site: <http://www.kscitv.com>.

Technical Facilities: Channel No. 18 (494-500 MHz). Authorized power: 347-kw visual, 34.7-kw aural. Antenna: 2380-ft. above av. terrain, 144-ft. above ground, 5573-ft. above sea level.

Latitude	34°	11'	15.00"
Longitude	117°	41'	53.50"

Holds CP for change to 2586-kw max. visual, 2949-ft. above av. terrain, 164-ft. above ground, 5590-ft. above sea level; lat. 34° 12' 50", long. 118° 3' 40". BMPCT-20010511AAQ.

Transmitter: Sunset Ridge, 5-mi. NE of Claremont.

Digital Facilities: Channel No. 61 (752-758 MHz). Power: 148.8-kw max. visual. Antenna: 3110-ft. above av. terrain, 335-ft. above ground, 6033-ft. above sea level.

Latitude	34°	13'	37.00"
Longitude	118°	03'	58.00"

Transmitter: Mount Wilson.

FCC Digital File Number: BPCDT-981123KJ. Granted: May 19, 1999.

Note: Latitude and longitude coordinates shown are based on the North American Datum of 1927 (NAD 27) as currently required by the Mass Media Bureau of the FCC.

Satellite Earth Stations: Miralite, 3.7-meter C-band; Paraclypse, 3.8-meter C-band; Scientific-Atlanta, 4.5-meter Ku-band; Standard Communications receivers.

News Service: AP.

Ownership: International Media Group (Group Owner).

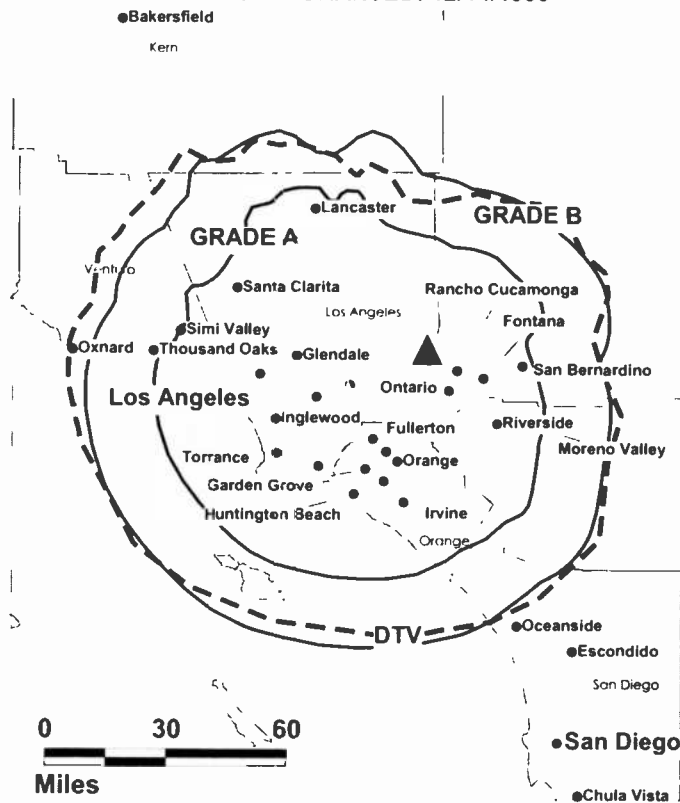
Began Operation: June 30, 1977. Original city of license was San Bernardino. Sale to present owner by World Plan Executive Council approved by FCC December 19, 1986 (*Television Digest*, Vol. 26:45). Change of city of license to Long Beach approved by FCC 1998. Transfer of control to AMG Intermediate LLC from Citicorp Venture Capital Ltd. approved by FCC January 18, 2001.

Represented (legal): Skadden, Arps, Slate, Meagher & Flom LLP.

Personnel:

Jon Yasoda, President & Chief Operating Officer.

KSCI BPCT-981123KK GRANTED: 12/14/1999



© 2002 Warren Communications News

Richard Millet, Vice President & General Manager.

Anthony Cortese, Chief Financial Officer.

Gannon Gray, General Sales Manager.

Eva McKeown, Programming Director.

Bill Welty, Engineering Director.

Larry Wong, News Director.

Melinda Ou, Public Relations Director.

Annie Romero-Centeno, Traffic Manager.

Rates: On request.

City of License: Long Beach. **Station DMA:** Los Angeles. **Rank:** 2.

Nielsen Data: Not available.

California—Santa Ana-Los Angeles

KTBN-TV Ch. 40

Network Service: TBN.

Licensee: Trinity Broadcasting Network Inc., 2442 Michelle Dr., Tustin, CA 92780.

Studio: 2442 Michelle Rd., Tustin, CA 92780.

Phone: 714-832-2950. **Fax:** 714-665-2191.

E-mail: comments@tbn.org

Web Site: http://www.tbn.org

Technical Facilities: Channel No. 40 (626-632 MHz). Authorized power: 622-kw max. & 260-kw horizontal visual, 123-kw max. & 52-kw horizontal aural. Antenna: 2890-ft. above av. terrain, 200-ft. above ground, 5863-ft. above sea level.

Latitude 34° 13' 27"
Longitude 118° 03' 44"

Transmitter: Mount Wilson.

Digital Facilities: Channel No. 23 (524-530 MHz). Power: 630-kw max. visual. Antenna: 2953-ft. above av. terrain, 128-ft. above ground.

Latitude 34° 13' 27"
Longitude 118° 03' 44"

FCC Digital File Number: BPCDT-19991101AHZ (pending).

Note: Latitude and longitude coordinates shown are based on the North American Datum of 1927 (NAD 27) as currently required by the Mass Media Bureau of the FCC.

Satellite Earth Stations: Transmit/receive Scientific-Atlanta, 10-meter C-band; Scientific-Atlanta, 7-meter C-band; Scientific-Atlanta, 7-meter Ku-band; Scientific-Atlanta receivers.

Ownership: Trinity Broadcasting Network Inc. (Group Owner).

Began Operation: January 5, 1967. Sale to present owner by Angel Lerma approved by FCC August 2, 1974.

Represented (engineering): Smith & Fisher.

Personnel:

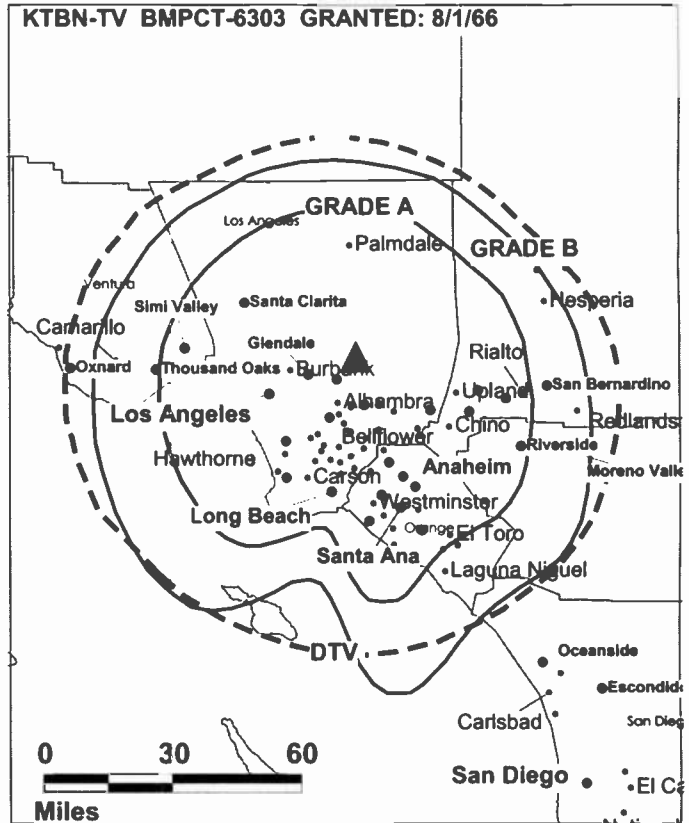
Paul F. Crouch, President & General Manager.

Robert Higley, Vice President, Cable.

Rod Henke, National Sales Manager.

Ben Miller, Engineering Director.

Jan Crouch, Program Director.



© 2002 Warren Communications News

Highest 30 Sec. Rate: \$100.

City of License: Santa Ana. **Station DMA:** Los Angeles. **Rank:** 2.

Circulation © 2001 Nielsen. Coverage based on Nielsen study.

Grand Total	Cable TV Households	Non-cable TV Households	Total TV Households
Estimated Station Totals*	248,610	0	248,610
Average Weekly Circulation (2001)	18,894	0	18,894
Average Daily Circulation (2001)			4,226
Station DMA Total	Cable TV Households	Non-cable TV Households	Total TV Households
Estimated Station Totals*	248,610	0	248,610
Average Weekly Circulation (2001)	18,894	0	18,894
Average Daily Circulation (2001)			4,226

*Estimated station totals are sums of the Nielsen TV and Cable TV household estimates for each county in which the station registers viewing of more than 5% as per the Nielsen Survey Methods.

California—Los Angeles

KTLA
Ch. 5

Network Service: WBN.

Licensee: KTLA Inc., 5800 Sunset Blvd., Box 500, Los Angeles, CA 90028.

Studio: 5800 Sunset Blvd., Los Angeles, CA 90028.

Phone: 323-460-5500. **Fax:** 323-460-5405

Web Site: <http://www.ktla.com>

Technical Facilities: Channel No. 5 (76-82 MHz). Authorized power: 44.7-kw visual, 8.32-kw aural. Antenna: 3205-ft. above av. terrain, 433-ft. above ground, 6157-ft. above sea level.

Latitude 34° 13' 34"
Longitude 118° 03' 54"

Transmitter: Mount Wilson antenna farm.

Began Digital Operation: October 29, 1998.

Note: Latitude and longitude coordinates shown are based on the North American Datum of 1927 (NAD 27) as currently required by the Mass Media Bureau of the FCC.

Multichannel TV Sound: Stereo and separate audio program.

Satellite Earth Stations: Transmit/receive Scientific-Atlanta, 7-meter Ku-band; Satcom Technologies, 5-meter C-band; Scientific-Atlanta, 10-meter C-band; Vertex, 4.5-meter C-band; M/A-Com, Vertex receivers.

SNG Mobile Dish: Wolfcoach, 0-meter.

News Services: AP, CNN Newsource, CNS, INDX, UPI.

Ownership: Tribune Broadcasting Co. (Group Owner).

Began Operation: January 22, 1947. Sale to present owner by KKR Assoc., et al., approved by FCC October 4, 1985 (*Television Digest*, Vol. 25:20, 24, 40, 51). Previous sale approved by FCC March 28, 1983 (Vol. 22:44). Sale to Gene Autry & The Signal Cos. by Paramount Television Productions approved by FCC May 13, 1964 (Vol. 3:44; 4:20).

Represented (sales): TeleRep Inc.

Represented (legal): Sidley & Austin.

Represented (engineering): Hammett & Edison Inc.

Personnel:

John E. Reardon, Vice President & General Manager.

Vinnie Malcolm, General Sales Manager.

Gordon Peppers, Local Sales Manager.

Hayden Williams, Local Sales Manager.

Mike Brown, Regional Sales Manager.

Jeff Wald, News Director.

Gracelyn Brown, Program Director.

Alison Horn, Sales Marketing Manager.

Michael E. Weiner, Finance Director.

Gretchen Dible, Research Director.

KTLA BMPCT-880226KG GRANTED: 5/9/88



© 2002 Warren Communications News

Jymm Adams, Creative Services Director.

Joe Quasarano, Sports Director.

Barbara Lopez-Nash, Human Resources Director.

Chris Reilly, Production Director.

Frank Geraty, Engineering Director.

Rates: On request.

City of License: Los Angeles. **Station DMA:** Los Angeles. **Rank:** 2.

Circulation © 2001 Nielsen. Coverage based on Nielsen study.

Grand Total	Cable TV Households	Non-cable TV Households	Total TV Households
Estimated Station Totals*	5,180,930	2,796,260	7,977,190
Average Weekly Circulation (2001)	2,245,266	1,102,488	3,347,753
Average Daily Circulation (2001)			1,388,449
Station DMA Total	Cable TV Households	Non-cable TV Households	Total TV Households
Estimated Station Totals*	3,429,500	1,910,810	5,340,310
Average Weekly Circulation (2001)	1,931,735	1,036,042	2,967,777
Average Daily Circulation (2001)			1,290,514
Other DMA Total	Cable TV Households	Non-cable TV Households	Total TV Households
Estimated Station Totals*	1,751,430	885,450	2,636,880
Average Weekly Circulation (2001)	313,531	66,445	379,976
Average Daily Circulation (2001)			97,936

*Estimated stat on totals are sums of the Nielsen TV and Cable TV household estimates for each county in which the station registers viewing of more than 5% as per the Nielsen Survey Methods.

California—Los Angeles

KTLA-DT Ch. 31

Network Service: WBN.

Licensee: KTLA Inc., 5800 Sunset Blvd., Box 500, Los Angeles, CA 90028.

Studio: 5800 Sunset Blvd., Los Angeles, CA 90028.

Phone: 323-460-5500. **Fax:** 323-460-5405.

Web Site: <http://www.ktla.com>

Digital Facilities: Channel No. 31 (572-578 MHz). Power: 310-kw max. visual. Antenna: 3130-ft. above av. terrain, 384-ft. above ground, 6083-ft. above sea level.

Latitude	34°	13'	36"
Longitude	118°	03'	56"

Transmitter: Mount Wilson antenna farm.

Note: Latitude and longitude coordinates shown are based on the North American Datum of 1927 (NAD 27) as currently required by the Mass Media Bureau of the FCC.

Ownership: Tribune Broadcasting Co. (Group Owner).

Began Digital Operation: October 29, 1998.

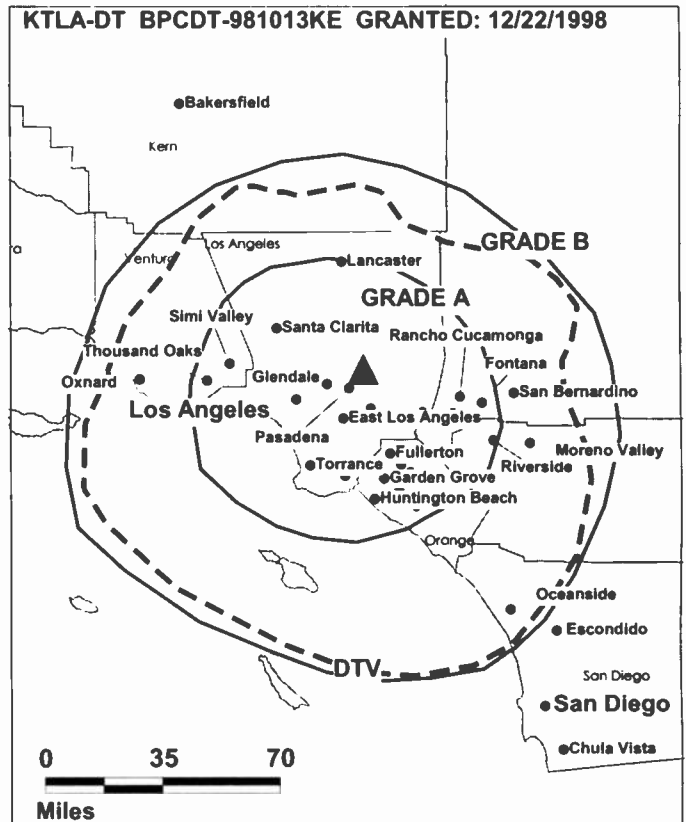
Represented (legal): Sidley & Austin.

Represented (engineering): du Treil, Lundin & Rackley Inc.

Personnel:

John E. Reardon, Vice President & General Manager.

Frank Geraty, Engineering Director.



© 2002 Warren Communications News

Rates: On request.

City of License: Los Angeles. **Station DMA:** Los Angeles. **Rank:** 2.

California—Los Angeles

KTTV
Ch. 11

Network Service: FOX.

Licensee: Fox Television Stations Inc., 1999 S. Bundy Dr., Los Angeles, CA 90025.

Studio: 1999 S. Bundy Dr., Los Angeles, CA 90025.

Phone: 310-584-2000. **Fax:** 310-584-2116.

Web Site: <http://www.fox11la.com>

Technical Facilities: Channel No. 11 (198-204 MHz). Authorized power: 166-kw visual, 20-kw aural. Antenna: 2940-ft. above av. terrain, 237-ft. above ground, 5907-ft. above sea level.

Latitude 34° 13' 29.00"
Longitude 118° 03' 47.10"

Transmitter: Mount Wilson.

Began Digital Operation: August 15, 2000.

Note: Latitude and longitude coordinates shown are based on the North American Datum of 1927 (NAD 27) as currently required by the Mass Media Bureau of the FCC.

Multichannel TV Sound: Stereo and separate audio program.

Satellite Earth Station: Andrew, 4.5-meter; DX Engineering, M/A-Com, Scientific-Atlanta, Standard Communications, Wegener receivers.

SNG Mobile Dish: Midwest MCL, 2.6-meter Ku-band.

News Services: AP, CNN Newsource, CNS.

Ownership: Fox Television Stations Inc. (Group Owner).

Began Operation: January 7, 1949. Sale to present owner by Metromedia approved by FCC November 14, 1985. Sale to Metromedia by *Los Angeles Times* and *Mirror* approved by FCC May 28, 1963 (*Television Digest*, Vol. 3:3, 22).

Represented (sales): Petry Television Inc.

Personnel:

David Boylan, Vice President & General Manager.

Will Dishong, Vice President, Broadcast Operations.

Edward Tinney, Vice President & General Sales Manager.

Stephanie Coyle, Vice President, Finance.

Stuart Evans, Local Sales Manager.

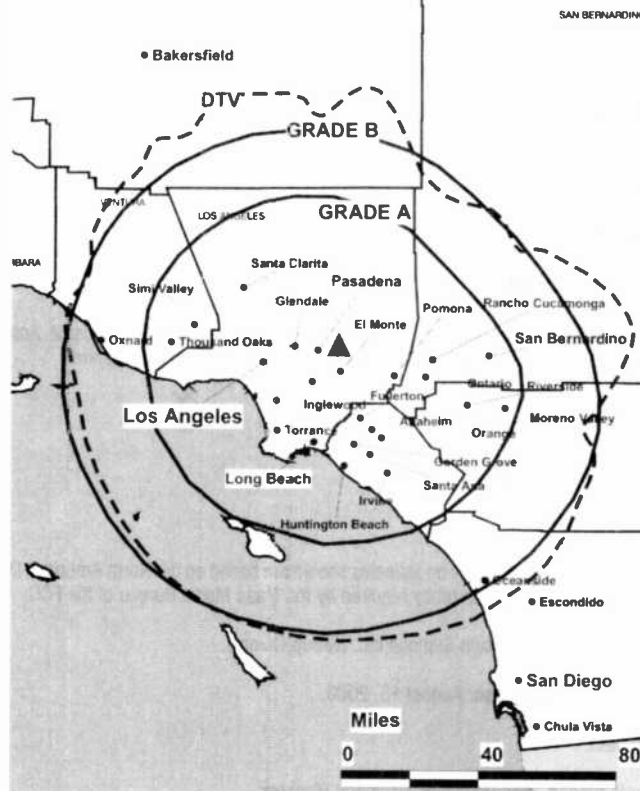
Tom Sheehy, National Sales Manager.

Jose Rios, News Director.

John Frenzel, Programming Director.

Rita Nazareno, Publicity & Programming Coordinator.

KTTV BPCT-1756 GRANTED: 9/3/53



© 2002 Warren Communications News

Erica Rios, Community Affairs.

Rates: On request.

City of License: Los Angeles. **Station DMA:** Los Angeles. **Rank:** 2.

Circulation © 2001 Nielsen. Coverage based on Nielsen study.

Grand Total	Cable TV Households	Non-cable TV Households	Total TV Households
Estimated Station Totals*	3,698,950	4,436,740	8,135,690
Average Weekly Circulation (2001)	1,933,159	1,317,344	3,250,502
Average Daily Circulation (2001)			1,227,657
Station DMA Total	Cable TV Households	Non-cable TV Households	Total TV Households
Estimated Station Totals*	3,429,500	1,910,810	5,340,310
Average Weekly Circulation (2001)	1,916,623	1,084,188	3,000,811
Average Daily Circulation (2001)			1,194,761
Other DMA Total	Cable TV Households	Non-cable TV Households	Total TV Households
Estimated Station Totals*	269,450	2,525,930	2,795,380
Average Weekly Circulation (2001)	16,536	233,155	249,691
Average Daily Circulation (2001)			32,896

*Estimated station totals are sums of the Nielsen TV and Cable TV household estimates for each county in which the station registers viewing of more than 5% as per the Nielsen Survey Methods

California—Los Angeles

KTTV-DT
Ch. 65

Network Service: FOX.

Licensee: Fox Television Stations Inc., 5151 Wisconsin Ave. NW, c/o Molly Pauker, Washington, DC 20016.

Studio: 1999 S. Bundy Dr., Los Angeles, CA 90025.

Phone: 310-584-2000. **Fax:** 310-584-2116.

Digital Facilities: Channel No. 65 (776-782 MHz). Power: 680-kw max. visual. Antenna: 2959-ft. above av. terrain, 187-ft. above ground, 5856-ft. above sea level.

Latitude	34°	13'	29"
Longitude	118°	03'	48"

Transmitter: Mount Wilson.

Definition: Standard.

Note: Latitude and longitude coordinates shown are based on the North American Datum of 1927 (NAD 27) as currently required by the Mass Media Bureau of the FCC.

Ownership: Fox Television Stations Inc. (Group Owner).

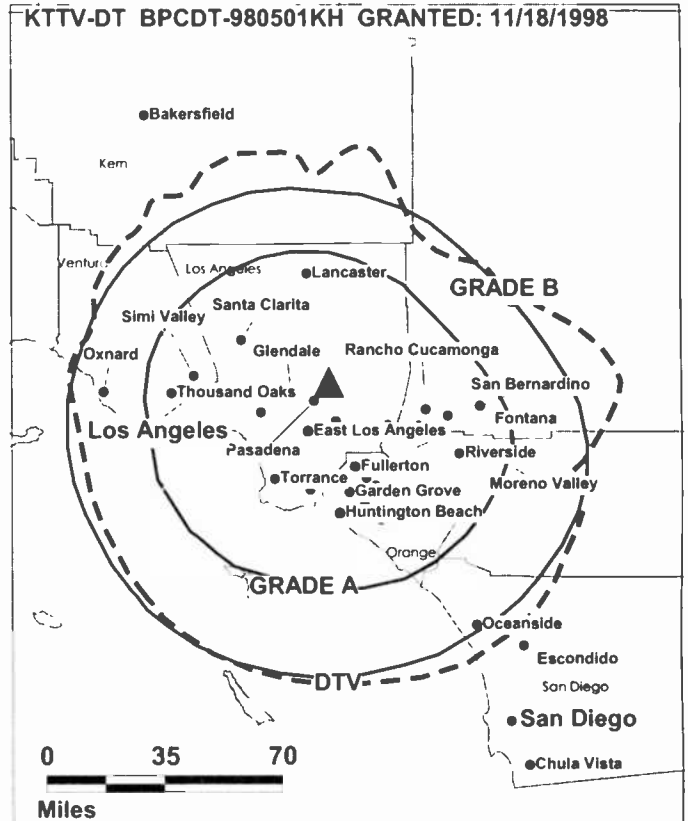
Began Digital Operation: August 15, 2000.

Personnel:

David Boylan, Vice President & General Manager.

Will Dishong, Vice President, Broadcast Operations.

Rates: On request.



© 2002 Warren Communications News

City of License: Los Angeles. **Station DMA:** Los Angeles. **Rank:** 2.

California—Corona-Los Angeles

KVEA
Ch. 52

Network Service: Telemundo.

Licensee: Estrella License Corp., 2290 W. 8th Ave., Hialeah, FL 33010.

Studio: 1130-A Air Way, Glendale, CA 91201.

Phone: 818-502-5700. **Fax:** 818-502-0029.

Web Site: <http://www.kvea.com>

Technical Facilities: Channel No. 52 (698-704 MHz). Authorized power: 2570-kw max. visual. Antenna: 2940-ft. above av. terrain, 226-ft. above ground, 5896-ft. above sea level.

Latitude 34° 13' 27"
Longitude 118° 03' 45"

Transmitter: Mount Wilson.

Digital Facilities: Channel No. 39 (620-626 MHz). Power: 132-kw max. visual. Antenna: 2907-ft. above av. terrain, 194-ft. above ground.

Latitude 34° 13' 27"
Longitude 118° 03' 45"

FCC Digital File Number: BPCDT-19990910AAL (pending).

Note: Latitude and longitude coordinates shown are based on the North American Datum of 1927 (NAD 27) as currently required by the Mass Media Bureau of the FCC.

Satellite Earth Stations: Miralite, 2.4-meter Ku-band; Miralite, 3.7-meter Ku & C-band; Vertex, 6.1-meter C-band; DX Engineering, Harris, M/A-Com receivers.

News Services: AP, CNN, CNS, Imediation, UPI.

Ownership: Telemundo Holdings Inc. (Group Owner).

Began Operation: June 29, 1966. Telemundo's transfer of control to Council Tree Hispanic Broadcasters by Apollo Investment Fund approved by FCC November 17, 2000. Sale to Telemundo Holdings Inc. by Oak Industries approved by FCC July 17, 1985 (Television Digest, Vol. 25:7, 21). Sale of A. Jerrold Perenchio's 50% to Oak Industries approved by FCC April 15, 1983. Sale to Oak & Perenchio by Kaiser Broadcasting Corp. approved by FCC August 24, 1976. Began subscription television April 1, 1977 (Vol. 17:15). Began Spanish language broadcasting September 8, 1980.

Represented (sales): Telemundo Network Sales.

Represented (legal): Dow, Lohnes & Albertson PLLC.

Personnel:

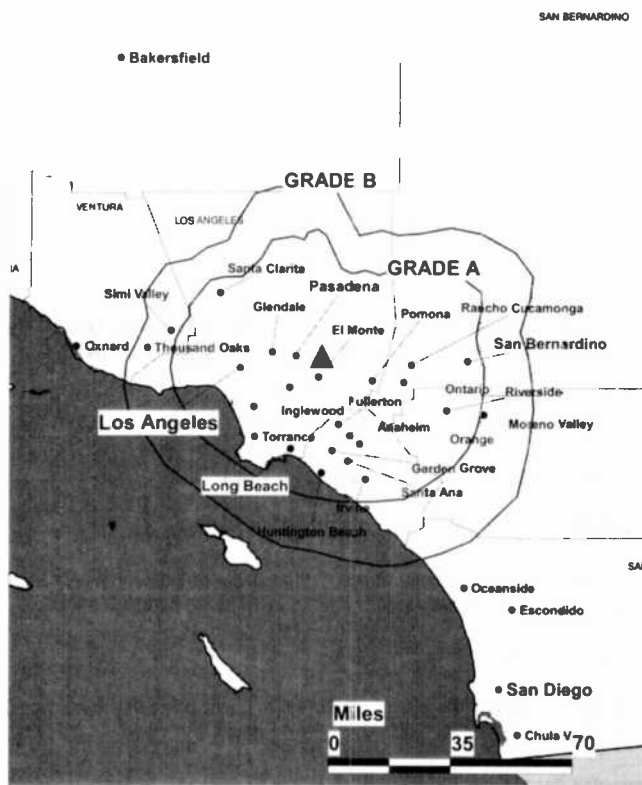
Fernando Lopez, Vice President & General Manager.

Eddie Melendez, General Sales Manager.

Mario Lazzari, Engineering Director.

Victor Abalos, News Director.

KVEA BPCT-950808KE GRANTED: 9/22/95



Widad Leal, Promotion Director.

Karen Harmon, Controller.

David Moran, Production Director.

Rates: On request.

City of License: Corona. **Station DMA:** Los Angeles. **Rank:** 2.

Circulation © 2001 Nielsen. Coverage based on Nielsen study

Grand Total	Cable	Non-cable	Total
	TV Households	TV Households	
Estimated Station Totals*	2,170,620	1,870,840	4,041,460
Average Weekly Circulation (2001)	171,756	334,856	506,612
Average Daily Circulation (2001)			256,797
Station DMA Total	Cable	Non-cable	Total
	TV Households	TV Households	
Estimated Station Totals*	2,170,620	1,870,840	4,041,460
Average Weekly Circulation (2001)	171,756	334,856	506,612
Average Daily Circulation (2001)			256,797

*Estimated station totals are sums of the Nielsen TV and Cable TV household estimates for each county in which the station registers viewing of more than 5% as per the Nielsen Survey Methods.

California—Los Angeles

KWHY-DT

Ch. 42

Network Service: Telemundo.

Grantee: Telemundo of Los Angeles License Corp., 2290 W. 8th Ave., Hialeah, FL 33010.

Studio: 5545 Sunset Blvd., Los Angeles, CA 90028.

Phone: 323-603-2200. **Fax:** 323-603-4226.

Digital Facilities: Channel No. 42 (638-644 MHz). Power: 165-kw max. visual. Antenna: 2864-ft. above av. terrain, 128-ft. above ground, 5817-ft. above sea level.

Latitude	34°	13'	36"
Longitude	118°	03'	59"

Transmitter: Mount Wilson, 15.5-mi. NE of Los Angeles.

Definition: High & Standard.

Note: Latitude and longitude coordinates shown are based on the North American Datum of 1927 (NAD 27) as currently required by the Mass Media Bureau of the FCC.

Ownership: Telemundo Holdings Inc. (Group Owner).

Began Digital Operation: February 12, 2000. Sale to present owner by Harriscope Corp. approved by April 26, 2001.

Represented (legal): Cohn & Marks.

Represented (engineering): Hammett & Edison Inc.

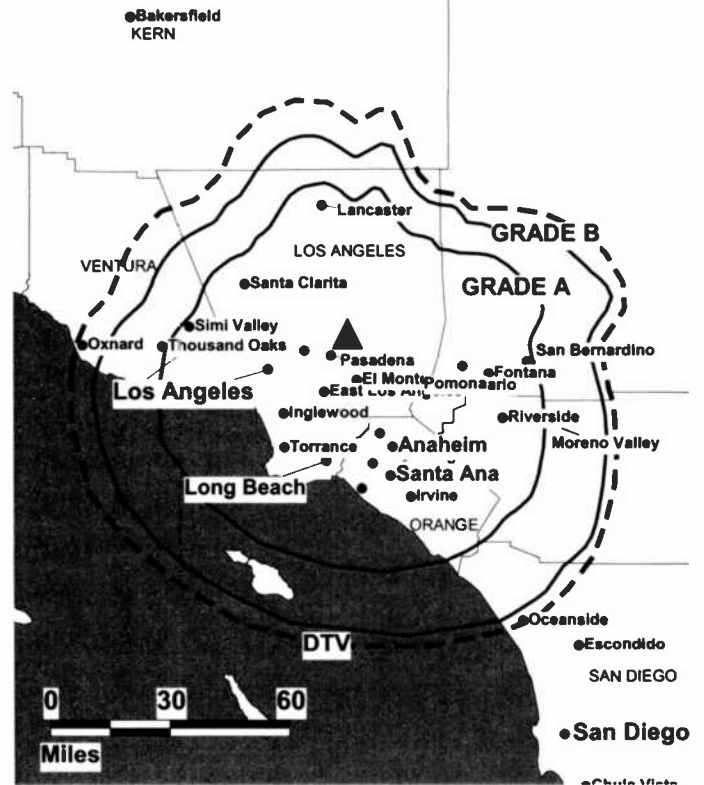
Personnel:

Marty Dugan, General Manager.

Derek Beesemyer, General Sales Manager.

Chris Homer, Chief Engineer.

KWHY-DT BPCDT-980203KG GRANTED: 9/25/1998



© 2002 Warren Communications News

Tony Catenacci, News Director.

Francine Kolcz, Promotion Director.

Rates: On request.

City of License: Los Angeles. **Station DMA:** Los Angeles. **Rank:** 2.

California—Los Angeles

KWHY-TV Ch. 22

Network Service: Telemundo.

Licensee: Telemundo of Los Angeles License Corp., 2290 W. 8th Ave., Hialeah, FL 33010.

Studio: 5545 Sunset Blvd., Los Angeles, CA 90028.

Phone: 323-603-2200. **Fax:** 323-603-4226.

Technical Facilities: Channel No. 22 (518-524 MHz). Authorized power: 2630-kw max. visual, 263-kw aural. Antenna: Elliptical, 2933-ft. above av. terrain, 180-ft. above ground, 5869-ft. above sea level.

Latitude 34° 13' 36"
Longitude 118° 03' 59"

Transmitter: Mount Wilson antenna farm, 15-mi. N of Los Angeles.

Began Digital Operation: February 12, 2000.

Note: Latitude and longitude coordinates shown are based on the North American Datum of 1927 (NAD 27) as currently required by the Mass Media Bureau of the FCC.

Satellite Earth Station: Comtech, 5-meter Ku & C-band; Omni receivers.

News Services: AP, CNS, Reuters TV.

Ownership: Telemundo Holdings Inc. (Group Owner).

Began Operation: March 25, 1963. Central Broadcasting took station off the air March 9, 1964 (*Television Digest*, Vol. 4:11). Sale by Central Broadcasting Corp. approved by FCC July 29, 1964 (Vol. 4:11, 31). Resumed operation May 2, 1965 (Vol. 5:20). Subscription TV began July 23, 1978. Sale to Harriscope Corp. by Coast TV Broadcasting approved by FCC November 20, 1981. Sale to present owner by Harriscope Corp. approved by FCC April 26, 2001.

Represented (legal): Cohn & Marks.

Represented (engineering): Hammett & Edison Inc.

Personnel:

Burt I. Harris Sr., Chief Executive Officer.

Burt I. Harris Jr., President.

Martin Dugan, General Manager.

Germaine Valderrama, General Sales Manager.

Mario Carrera, Local Sales Manager.

Mayra Crespo, National Sales Manager.

David Bergen, Operations Manager.

Fernando Schiantarelli, Program Manager.

David J. Zulli, Chief Engineer, Studio.

Tony Catenacci, News Operation Manager

Alex Munguia, Promotion Manager.



Derek Beesmyer, Sales Manager, Business Channel.

Francine Kolcz, Marketing Director.

Betsy Blake, Production Manager.

Scott Pacheco, Controller.

Walter Padilla, Traffic Manager.

Olga Aguilar, Operations Manager, Spanish.

Rates: On request.

City of License: Los Angeles. **Station DMA:** Los Angeles. **Rank:** 2.

Circulation © 2001 Nielsen. Coverage based on Nielsen study

Grand Total	Cable TV Households	Non-cable TV Households	Total TV Households
Estimated Station Totals*	0	1,724,830	1,724,830
Average Weekly Circulation (2001)	0	198,069	198,069
Average Daily Circulation (2001)			49,456
Station DMA Total	Cable TV Households	Non-cable TV Households	Total TV Households
Estimated Station Totals*	0	1,724,830	1,724,830
Average Weekly Circulation (2001)	0	198,069	198,069
Average Daily Circulation (2001)			49,456

*Estimated stat on totals are sums of the Nielsen TV and Cable TV household estimates for each county in which the station registers viewing of more than 5% as per the Nielsen Survey Methods

California—Novato

KTLN-TV Ch. 68

Network Service: Independent.

Grantee: Christian Communications of Chicagoland Inc., 38 S. Peoria, Chicago, IL 60607.

Studio: 400 Tamal Plaza, Corte Madera, CA 94925.

Phone: 415-924-7500. **Fax:** 415-924-0264.

E-mail: ktlntn@ktln.com

Web Site: <http://www.ktlntv.com>

Technical Facilities: Channel No. 68 (794-800 MHz). Authorized power: 5000-kw max. visual, 500-kw max. aural. Antenna: 1319-ft. above av. terrain, 268-ft. above ground, 1748-ft. above sea level.

Latitude 38° 09' 00"
Longitude 122° 35' 31"

Transmitter: Burdell Mountain, 1-mi. N of Novato.

FCC Proposed Digital Channel Number: Ch. 47.

Note: Latitude and longitude coordinates shown are based on the North American Datum of 1927 (NAD 27) as currently required by the Mass Media Bureau of the FCC.

Satellite Earth Station: DH Satellite, 5-meter Ku & C-band; Standard Communications, Wegener receivers.

Ownership: Christian Communications of Chicagoland Inc.

Began Operation: July 15, 1998. Sale to present owner from North Bay Television Inc. approved by FCC December 10, 1998.

Represented (legal): Seymour M. Chase.

Represented (engineering): du Treil, Lundin & Rackley Inc.

Personnel:

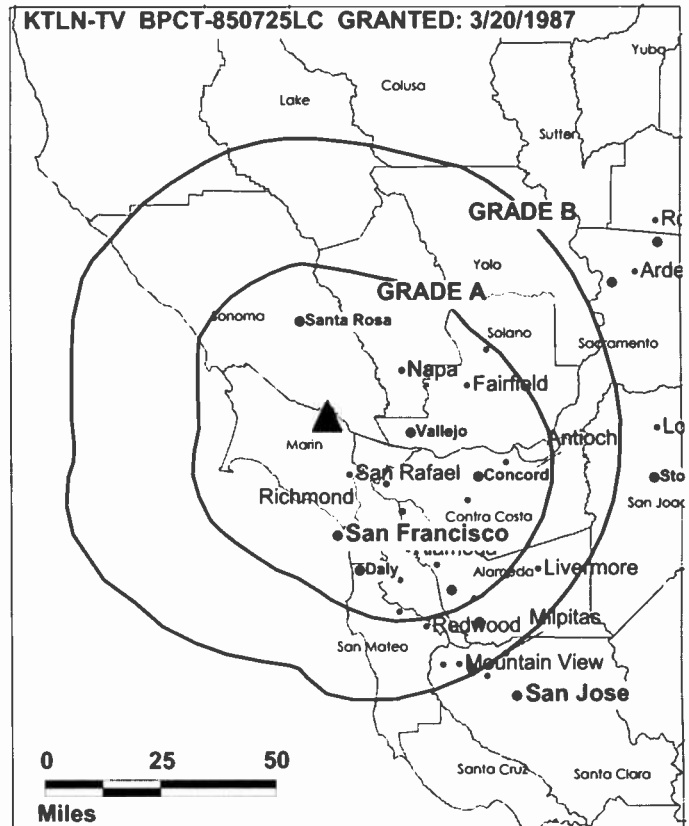
Dave Scott, Vice President & General Manager.

Brian Avery, Station Manager.

Greg Bogdan, National Sales Manager.

Paul Haines, Chief Engineer.

Highest 30 Sec. Rate: \$42.



© 2002 Warren Communications News

City of License: Novato. **Station DMA:** San Francisco-Oakland-San Jose. **Rank:** 5.

Circulation © 2001 Nielsen. Coverage based on Nielsen study.

Grand Total	Cable	Non-cable	Total
	TV Households	TV Households	TV Households
Estimated Station Totals*	0	11,070	11,070
Average Weekly Circulation (2001)	0	1,052	1,052
Average Daily Circulation (2001)			66
Station DMA Total	Cable	Non-cable	Total
	TV Households	TV Households	TV Households
Estimated Station Totals*	0	11,070	11,070
Average Weekly Circulation (2001)	0	1,052	1,052
Average Daily Circulation (2001)			66

*Estimated station totals are sums of the Nielsen TV and Cable TV household estimates for each county in which the station registers viewing of more than 5% as per the Nielsen Survey Methods.

California—Palm Springs-Indio

KESQ-TV Ch. 42

Network Service: ABC.

Licensee: Gulf-California Broadcast Co., 42-650 Melanie Place, Palm Desert, CA 92211.

Studio: 42-650 Melanie Place, Palm Desert, CA 92211.

Phone: 760-773-0342. **Fax:** 760-773-5107.

Web Site: <http://www.kesq.com>

Technical Facilities: Channel No. 42 (638-644 MHz). Authorized power: 316-kw max. & 158-kw horizontal visual, 22.9-kw aural. Antenna: 630-ft. above av. terrain, 89-ft. above ground, 1650-ft. above sea level.

Latitude 33° 51' 58"
Longitude 116° 26' 02"

Holds CP for change to 1820-kw max. visual, 3566-ft. above av. terrain, 633-ft. above ground, 7687-ft. above sea level; lat. 33° 38' 55", long. 116° 33' 34", transmitter Pine Mountain, near Palm Springs. BPCT-940909KG.

Transmitter: Edom Hill.

Digital Facilities: Channel No. 52 (698-704 MHz). Power: 35-kw max. visual. Antenna: 3527-ft. above av. terrain, 591-ft. above ground.

Latitude 33° 38' 55"
Longitude 116° 33' 34"

FCC Digital File Number: BPCDT-19991029AGV (pending).

Note: Latitude and longitude coordinates shown are based on the North American Datum of 1927 (NAD 27) as currently required by the Mass Media Bureau of the FCC.

Satellite Earth Station: Scientific-Atlanta, 7-meter; California Amplifier receivers.

News Services: ABC NewsOne, AP.

Ownership: News Press & Gazette Co. (Group Owner).

Began Operation: October 5, 1968. Transfer of control to Esquire from receivers in bankruptcy approved by FCC June 30, 1978. Sale to Gulf Broadcast approved by FCC July 27, 1984 (*Television Digest*, Vol. 24:19). Sale to EGF Broadcasting Group approved by FCC August 23, 1985. Sale to present owner by EGF Broadcasting Group approved by FCC March 12, 1996.

Represented (sales): Continental Television Sales.

Represented (legal): Dow, Lohnes & Albertson PLLC.

Personnel:

Bill Evans, Vice President & General Manager.

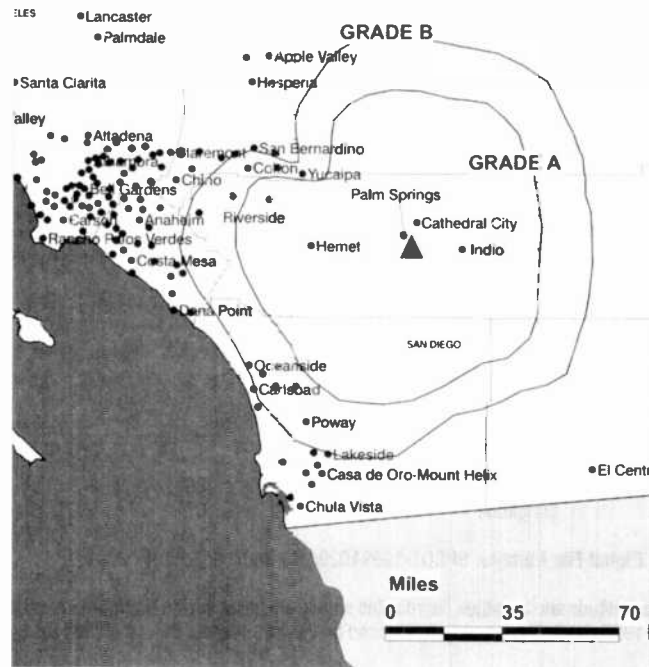
Bob Lienhard, General Sales Manager.

Kristy West Santiago, National Sales Manager.

Erin Gilhuly, News Director.

Gloria Landau, Program Coordinator.

KESQ-TV BPCT-940909KG GRANTED: 6/1/95



© 2002 Warren Communications News

David Gray, Chief Engineer.

Valerie Winters, Promotion Director.

Richard Mechling, Business Manager.

Mark Sucher, Production Manager.

Highest 30 Sec Rate: \$750.

City of License: Palm Springs. **Station DMA:** Palm Springs. **Rank:** 161.

Circulation © 2001 Nielsen Coverage based on Nielsen study

Grand Total	Cable TV Households	Non-cable TV Households	Total TV Households
Estimated Station Totals*	106,020	12,310	118,330
Average Weekly Circulation (2001)	76,334	4,235	80,569
Average Daily Circulation (2001)			44,729
Station DMA Total	Cable TV Households	Non-cable TV Households	Total TV Households
Estimated Station Totals*	106,020	12,310	118,330
Average Weekly Circulation (2001)	76,334	4,235	80,569
Average Daily Circulation (2001)			44,729

* Estimated station totals are sums of the Nielsen TV and Cable TV household estimates for each county in which the station registers viewing of more than 5% as per the Nielsen Survey Methods

California—Palm Springs

KMIR-TV Ch. 36

Network Service: NBC.

Licensee: Journal Broadcast Corp., 3355 S. Valley View Blvd., Las Vegas, NV 89102.

Studio: 72920 Park View Dr., Palm Desert, CA 92260.

Phone: 760-568-3636. **Fax:** 760-568-1176.

E-mail: kmir@ix.netcom.com

Technical Facilities: Channel No. 36 (602-608 MHz). Authorized power: 490-kw max. visual. Antenna: 679-ft. above av. terrain, 102-ft. above ground, 1676-ft. above sea level.

Latitude 33° 52' 00"
Longitude 116° 25' 56"

Transmitter: 7-mi. ENE of center of Palm Springs.

Digital Facilities: Channel No. 24 (530-536 MHz). Power: 1000-kw max. visual. Antenna: 894-ft. above av. terrain, 944-ft. above ground.

Latitude 43° 05' 29"
Longitude 87° 54' 07"

FCC Digital File Number: BPCDT-19991029AFZ. Granted: April 17, 2001.

Note: Latitude and longitude coordinates shown are based on the North American Datum of 1927 (NAD 27) as currently required by the Mass Media Bureau of the FCC.

Multichannel TV Sound: Stereo only.

Satellite Earth Stations: DH Satellite, 3.7-meter Ku & C-band; Harris, 4.5-meter Ku-band; Harris, 7-meter Ku-band.

News Services: AP, CNN Newsource, NBC News Channel.

Ownership: Journal Broadcast Group Inc. (Group Owner).

Began Operation: October 26, 1968. Sale to present owner by Desert Empire TV Corp. approved by FCC June 11, 1999.

Represented (sales): Petry Television Inc.

Personnel:

Larry Blackerby, Vice President & General Manager.

Guyanne Taylor, General Sales Manager.

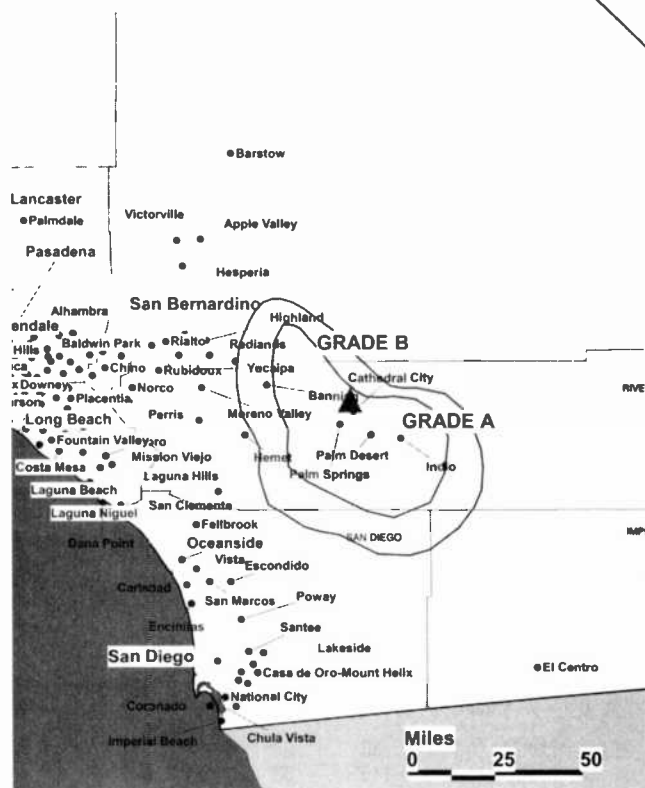
Robert Ruderman, Local Sales Manager.

John LaPorte, News Director.

Mayra Mancilla, Program Coordinator.

Jim Klas, Chief Engineer.

KMIR-TV BPCT-901012KF GRANTED: 11/9/90



© 2002 Warren Communications News

Greg Green, Promotion, Marketing & Production Manager.

Shaita Chamberlain, Business Manager.

Rates: On request.

City of License: Palm Springs. **Station DMA:** Palm Springs. **Rank:** 161.

Circulation © 2001 Nielsen. Coverage based on Nielsen study.

Grand Total	Cable TV Households	Non-cable TV Households	Total TV Households
Estimated Station Totals*	106,020	12,310	118,330
Average Weekly Circulation (2001)	71,564	4,124	75,687
Average Daily Circulation (2001)			36,091
Station DMA Total	Cable TV Households	Non-cable TV Households	Total TV Households
Estimated Station Totals*	106,020	12,310	118,330
Average Weekly Circulation (2001)	71,564	4,124	75,687
Average Daily Circulation (2001)			36,091

*Estimated station totals are sums of the Nielsen TV and Cable TV household estimates for each county in which the station registers viewing of more than 5% as per the Nielsen Survey Methods.

California—Paradise

KCVU Ch. 30

Network Service: FOX.

Licensee: Sainte Partners II LP, Box 4159, Modesto, CA 95352-4159.

Studio: 300 Main St., Chico, CA 95928.

Phone: 530-893-1234. **Fax:** 530-893-1266.

Web Site: <http://www.fox30.com>

Technical Facilities: Channel No. 30 (566-572 MHz). Authorized power: 2510-kw max. visual. Antenna: Directional, 1444-ft. above av. terrain, 377-ft. above ground, 3917-ft. above sea level.

Latitude	39°	57'	45"
Longitude	121°	42'	40"

Transmitter: W side of Cohasset Rd., 1.1-mi. NE of Junction Vilas Rd., 20-mi. NE of Chico.

Digital Facilities: Channel No. 20 (506-512 MHz). Power: 661-kw max. visual. Antenna: 1470-ft. above av. terrain, 387-ft. above ground.

Latitude	39°	57'	50"
Longitude	121°	42'	38"

FCC Digital File Number: BPCDT-19990908AAW (pending).

Note: Latitude and longitude coordinates shown are based on the North American Datum of 1927 (NAD 27) as currently required by the Mass Media Bureau of the FCC.

Ownership: Sainte Partners II LP (Group Owner).

Began Operation: November 14, 1990.

Represented (legal): Fletcher, Heald & Hildreth PLC.

Represented (engineering): Cecil Lynch.

Personnel:

John Stall, General Manager.

Alan Tompkins, Chief Engineer.

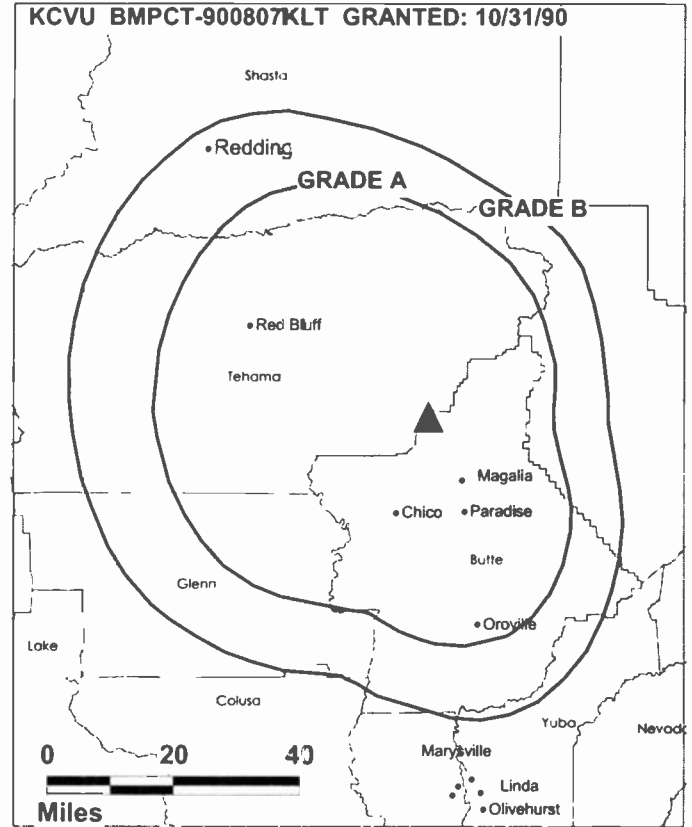
Dawn Cummings, Promotion Director.

Bill Harrington, Production Director.

Julie Bettencourt, Traffic Manager.

Highest 30 Sec. Rate: \$800.

City of License: Paradise. **Station DMA:** Chico-Redding. **Rank:** 133.



Circulation © 2001 Nielsen. Coverage based on Nielsen study.

Grand Total	Cable TV Households	Non-cable TV Households	Total TV Households
Estimated Station Totals*	105,760	87,800	193,560
Average Weekly Circulation (2001)	57,752	34,221	91,973
Average Daily Circulation (2001)			36,967
Station DMA Total	Cable TV Households	Non-cable TV Households	Total TV Households
Estimated Station Totals*	102,010	71,080	173,090
Average Weekly Circulation (2001)	57,017	32,116	89,133
Average Daily Circulation (2001)			36,358
Other DMA Total	Cable TV Households	Non-cable TV Households	Total TV Households
Estimated Station Totals*	3,750	16,720	20,470
Average Weekly Circulation (2001)	735	2,105	2,840
Average Daily Circulation (2001)			609

*Estimated station totals are sums of the Nielsen TV and Cable TV household estimates for each county in which the station registers viewing of more than 5% as per the Nielsen Survey Methods.

California—Redding-Chico

KRCR-TV Ch. 7

Network Service: ABC.

Licensee: California Broadcasting Inc., Box 992217, Redding, CA 96099-2217.

Studios: 755 Auditorium Dr., Redding, CA 96001; 3416-B Silverbell Rd., Chico, CA 95973.

Phones: 530-243-7777 (Redding); 530-345-7318 (Chico). **Fax:** 530-243-0217 (Redding); 530-345-2165 (Chico).

Web Site: <http://www.krcrtv.com>

Technical Facilities: Channel No. 7 (174-180 MHz). Authorized power: 115-kw visual, 22.4-kw aural. Antenna: 3620-ft. above av. terrain, 126-ft. above ground, 6335-ft. above sea level.

Latitude 40° 36' 10"
Longitude 122° 39' 00"

Transmitter: Shasta-Bally, 13-mi. W of Redding.

FCC Proposed Digital Channel Number: Ch. 34.

Note: Latitude and longitude coordinates shown are based on the North American Datum of 1927 (NAD 27) as currently required by the Mass Media Bureau of the FCC.

Multichannel TV Sound: Stereo only.

Satellite Earth Stations: AFC, 3.6-meter Ku-band; Andrew, 7.3-meter C-band; Paraclipse, 3.7-meter C-band; Paraclipse, 4.8-meter C-band; Avantek, M/A-Com, Scientific-Atlanta receivers.

News Services: AP, Capitol News Service.

Ownership: Lamco Communications Inc. (Group Owner).

Began Operation: August 1, 1956. Sale to present owner by California-Oregon Broadcasting approved by FCC May 26, 1995 (*Television Digest*, Vol. 35:7, 23). Acquisition of positive control by California-Oregon Broadcasting approved by FCC February 9, 1968. Previous sale to Sacramento Valley TV Inc. by George C. Fleharty, Carl R. McConnell & associates approved by FCC June 5, 1963 (Vol. 3:11, 23).

Represented (sales): Petry Television Inc.

Represented (legal): Koteen & Naftalin LLP.

Personnel:

Robert Wise, Vice President & General Manager.

Dennis Siewert, General Sales Manager.

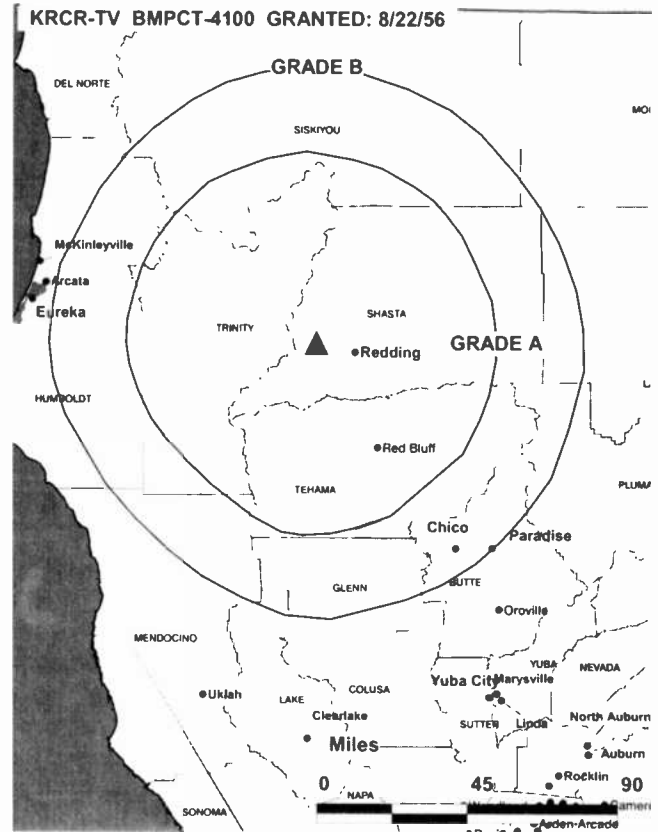
Gary Gunter, News Director.

Jeff Knott, Chief Engineer.

Debbie Burk, Program Director.

Juanita Ramos, Promotion Director.

Debra Beaver, Business Manager.



Stan Bergren, Production Manager.

Rates: On request.

City of License: Redding. **Station DMA:** Chico-Redding. **Rank:** 133.

Circulation © 2001 Nielsen. Coverage based on Nielsen study.

Grand Total	Cable TV Households	Non-cable TV Households	Total TV Households
Estimated Station Totals*	125,570	92,750	218,320
Average Weekly Circulation (2001)	86,920	40,811	127,731
Average Daily Circulation (2001)			65,210

Station DMA Total	Cable TV Households	Non-cable TV Households	Total TV Households
Estimated Station Totals*	102,010	74,080	176,090
Average Weekly Circulation (2001)	74,724	38,811	113,534
Average Daily Circulation (2001)			59,466

Other DMA Total	Cable TV Households	Non-cable TV Households	Total TV Households
Estimated Station Totals*	23,560	18,670	42,230
Average Weekly Circulation (2001)	12,196	2,001	14,197
Average Daily Circulation (2001)			5,744

*Estimated station totals are sums of the Nielsen TV and Cable TV household estimates for each county in which the station registers viewing of more than 5% as per the Nielsen Survey Methods.

California—Sacramento

KCRA-DT Ch. 35

Network Service: NBC.

Grantee: KCRA Hearst-Argyle Television Inc., 888 7th Ave., New York, NY 10106.

Studio: 3 Television Circle, Sacramento, CA 95814-0794.

Phone: 916-446-3333.

Web Site: <http://www.thekcrachannel.com>

Digital Facilities: Channel No. 35 (596-602 MHz). Power: 1000-kw max. visual. Antenna: 1516-ft. above av. terrain, 1519-ft. above ground, 1519-ft. above sea level.

Latitude	38°	14'	50"
Longitude	121°	30'	03"

Transmitter: 14003 River Rd., Walnut Grove.

Definition: High.

Note: Latitude and longitude coordinates shown are based on the North American Datum of 1927 (NAD 27) as currently required by the Mass Media Bureau of the FCC.

Ownership: Hearst-Argyle Television Inc. (Group Owner).

Began Digital Operation: October 1, 1999. Sale to present owner by Kelly Broadcasting Co. approved by FCC December 11, 1998.

Represented (sales): Eagle Television Sales.

Represented (legal): Koteen & Naftalin LLP.

Represented (engineering): Cohen, Dippell & Everist PC.

Personnel:

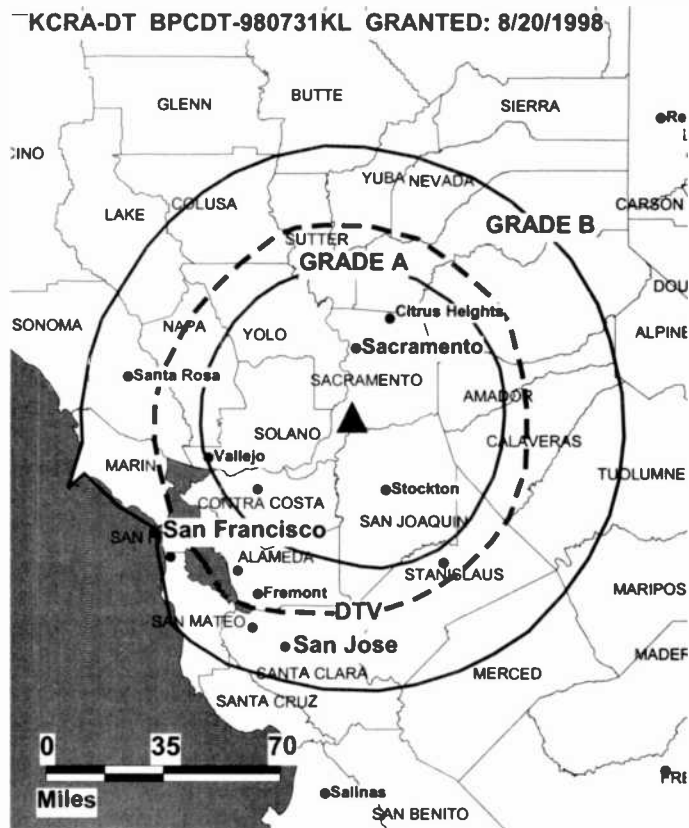
Elliott Troshinsky, President & General Manager.

Jerry Brehm, General Sales Manager.

Michael Armstrong, Local Sales Manager.

Larry Eastteam, Chief Engineer.

KCRA-DT BPCDT-980731KL GRANTED: 8/20/1998



© 2002 Warren Communications News

Ed Chapuis, News Director.

Shirley Sullivan, Program Director.

Gene Robinson, Promotion Director.

Tracy Clark, Business Manager.

Michael Liang, Marketing Director.

Rates: On request.

City of License: Sacramento. **Station DMA:** Sacramento-Stockton-Modesto. **Rank:** 19.

California—Sacramento

KCRA-TV Ch. 3

Network Service: NBC.

Licensee: KCRA Hearst-Argyle Television Inc., 888 7th Ave., New York, NY 10106.

Studio: 3 Television Circle, Sacramento, CA 95814-0794.

Phone: 916-446-3333. **Fax:** 916-325-3731.

Web Site: <http://www.thekcrachannel.com>

Technical Facilities: Channel No. 3 (60-66 MHz). Authorized power: 100-kw visual, 10-kw aural. Antenna: Circularly polarized, 1940-ft. above av. terrain, 1951-ft. above ground, 1951-ft. above sea level.

Latitude 38° 15' 52"
Longitude 121° 29' 22"

Transmitter: 0.8-mi. S of Twin Cities Rd., adjacent to Snodgrass Slough, 2.2-mi. W of Hwy. 5.

Began Digital Operation: October 1, 1999.

Note: Latitude and longitude coordinates shown are based on the North American Datum of 1927 (NAD 27) as currently required by the Mass Media Bureau of the FCC.

Multichannel TV Sound: Stereo and separate audio program.

Satellite Earth Stations: AFC, 3-meter Ku-band; Scientific-Atlanta, 10-meter C-band; Superior, 6-meter C-band; Hams, M/A-Com, Omni, Scientific-Atlanta receivers.

News Services: AP, CNN Newsource, NBC News Channel, NIWS, UPI.

Ownership: Hearst-Argyle Television Inc. (Group Owner).

Began Operation: September 3, 1955. Sale of 50% by Gerald Kenneth & Vernon Hansen to other 50% owners, Ewing C. Kelly estate, approved by FCC April 18, 1962 (**Television Digest**, Vol. 2: Transfer of control from Robert E. Kelly to Jon S. Kelly approved by FCC September 10, 1997. Sale to present owner by Kelly Broadcasting Co. approved by FCC February 18, 1999 (Vol. 38:35).

Represented (sales): Eagle Television Sales.

Represented (legal): Wiley, Rein & Fielding.

Represented (engineering): Denny & Associates PC.

Personnel:

Elliott Troshinsky, President & General Manager.

Jerry Brehm, Sales Director.

Daniel Haass, National Sales Manager.

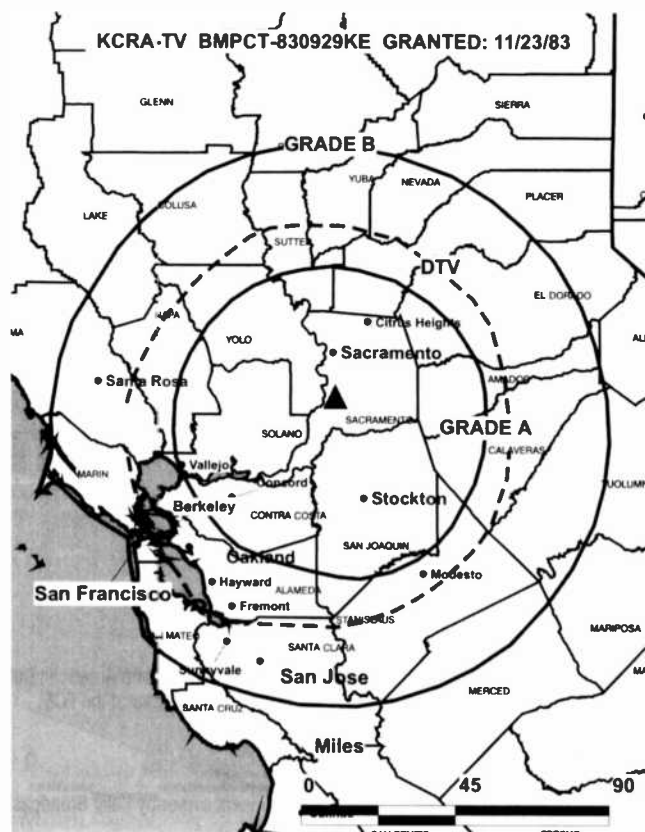
Lynette Lambrecht, Local Sales Manager.

Tracy A. Clark, Controller.

Ed Chapuis, News Director.

Ron Hyde, Sports Director.

Shirley Sullivan, Program Director.



© 2002 Warren Communications News

Michael Liang, Marketing Director.

Gene Robinson, Creative Services Director.

Joe Balkhan, Engineering Director.

Rates: On request.

City of License: Sacramento. **Station DMA:** Sacramento-Stockton-Modesto. **Rank:** 19.

Circulation © 2001 Nielsen. Coverage based on Nielsen study.

Grand Total	Cable TV Households	Non-cable TV Households	Total TV Households
Estimated Station Totals*	1,217,260	601,510	1,818,770
Average Weekly Circulation (2001)	661,741	339,018	1,000,758
Average Daily Circulation (2001)			541,327
Station DMA Total	Cable TV Households	Non-cable TV Households	Total TV Households
Estimated Station Totals*	761,660	424,320	1,185,980
Average Weekly Circulation (2001)	586,861	314,228	901,089
Average Daily Circulation (2001)			502,809
Other DMA Total	Cable TV Households	Non-cable TV Households	Total TV Households
Estimated Station Totals*	455,600	177,190	632,790
Average Weekly Circulation (2001)	74,880	24,789	99,669
Average Daily Circulation (2001)			38,518

* Estimated station totals are sums of the Nielsen TV and Cable TV household estimates for each county in which the station registers viewing of more than 5% as per the Nielsen Survey Methods.

California—Stockton

KFTL
Ch. 64

Network Service: HSN.

Licensee: Family Stations Inc., 4135 Northgate Blvd., Suite 1, Sacramento, CA 95834.

Studios: 4135 Northgate Blvd., Suite 1, Sacramento, CA 95834-1226; 403 McCormick St., San Leandro, CA 94577.

Phones: 209-943-6464; 510-632-5385. **Fax:** 510-632-8943.

Web Site: <http://www.kftl.com>

Technical Facilities: Channel No. 64 (770-776 MHz). Authorized power: 1950-kw max. visual, 195-kw max. aural. Antenna: 2982-ft. above av. terrain, 114-ft. above ground, 3664-ft. above sea level.

Latitude	37°	53'	35"
Longitude	121°	53'	58"

Transmitter: 9-mi. SE of Concord on N peak of Mount Diablo.

Digital Facilities: Channel No. 62 (758-764 MHz). Power: 200-kw max. visual. Antenna: 3045-ft. above av. terrain, 200-ft. above ground.

Latitude	37°	52'	54"
Longitude	121°	55'	05"

FCC Digital File Number: BPCDT-19991101AEL. Granted: February 22, 2001.

Note: Latitude and longitude coordinates shown are based on the North American Datum of 1927 (NAD 27) as currently required by the Mass Media Bureau of the FCC.

Multichannel TV Sound: Stereo and separate audio program.

Satellite Earth Station: Paraclipse, 3.5-meter Ku & C-band; DX Antenna receivers.

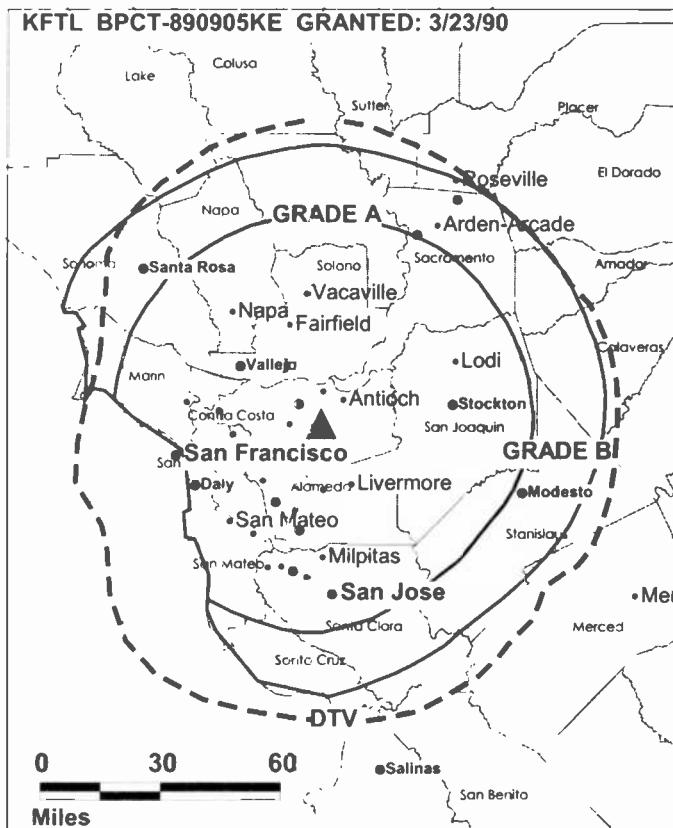
AM Affiliate: KEBR, 1210 kHz.

FM Affiliate: KEAR, 80-kw, 106.9 MHz.

Ownership: Family Stations Inc.

Began Operation: November 12, 1987.

Represented (legal): Irwin, Campbell & Tannenwald PC.



Personnel:

Matt Tuter, General Manager.

Greg Carpenter, Chief Engineer.

John B. Tefertiller, Operations Manager.

Danny Angotti, Production Manager.

Lucy Nazarene-Self, Traffic Manager.

Rates: On request.

City of License: Stockton. **Station DMA:** Sacramento-Stockton-Modesto. **Rank:** 19.

Nielsen Data: Not available.

California—Sacramento-Stockton

KMAX-TV Ch. 31

Network Service: UPN.

Licensee: WVIT Inc., c/o Ray White, 5202 River Rd., Bethesda, MD 20816.

Studio: 500 Media Place, Sacramento, CA 95815.

Phone: 916-925-3100. **Fax:** 916-920-1028.

Web Site: <http://www.upn31.com>

Technical Facilities: Channel No. 31 (572-578 MHz). Authorized power: 5000-kw max. visual, 500-kw max. aural. Antenna: 1830-ft. above av. terrain, 1838-ft. above ground, 2000-ft. above sea level.

Latitude 38° 15' 52"
Longitude 121° 29' 22"

Holds CP for change to 1837-ft. above av. terrain, 1837-ft. above ground, 1837-ft. above sea level; lat. 38° 15' 54", long. 121° 29' 28". BPCT-20000828ACW.

Transmitter: 2.2-mi. NNE of Walnut Grove.

Digital Facilities: Channel No. 21 (512-518 MHz). Power: 645-kw max. visual. Antenna: 1722-ft. above av. terrain, 1727-ft. above ground.

Latitude 38° 15' 54"
Longitude 121° 29' 24"

FCC Digital File Number: BPCDT-19991029AGC (pending).

Note: Latitude and longitude coordinates shown are based on the North American Datum of 1927 (NAD 27) as currently required by the Mass Media Bureau of the FCC.

Multichannel TV Sound: Stereo only.

Satellite Earth Stations: Andrew, 7.3-meter C-band; Harris, 4.5-meter Ku-band; Harris, 6.1-meter C-band; Standard Communications receivers.

News Services: AP, CNN Newsource.

Ownership: Viacom International Inc. (Group Owner).

Began Operation: October 5, 1974. Sale to present owner by Pappas Telecasting approved by FCC September 26, 1997. Sale to Pappas Telecasting by Koplak Communications approved by FCC April 21, 1994. Sale to Koplak Communications by Northern California Broadcasting approved by FCC January 28, 1981. Sale to Northern California by Andrew Bartolini, et al., approved by FCC June 9, 1980 (*Television Digest*, Vol. 20:6).

Represented (sales): Millennium Sales & Marketing.

Represented (legal): Wiley, Rein & Fielding.

Personnel:

Tom Tucker, General Manager.

Phil Melchers, General Sales Manager.

Glenda Radigonda, Local Sales Manager.

Annette Wegesend, Chief Engineer.

Brent Baader, News Director.

Rita Gazitano, Program Director.

KMAX-TV BMPCT-840705KJ GRANTED: 8/24/84



© 2002 Warren Communications News

Cyndi Arjil, Traffic Manager.

Jennifer Nicholson, Promotion Manager.

Lisa Sanders, Business Manager.

Rates: On request.

City of License: Sacramento. **Station DMA:** Sacramento-Stockton-Modesto. **Rank:** 19.

Circulation © 2001 Nielsen. Coverage based on Nielsen study.

Grand Total	Cable TV Households	Non-cable TV Households	Total TV Households
Estimated Station Totals*	803,620	483,210	1,286,830
Average Weekly Circulation (2001)	329,172	193,505	522,676
Average Daily Circulation (2001)			187,107
Station DMA Total	Cable TV Households	Non-cable TV Households	Total TV Households
Estimated Station Totals*	761,660	415,630	1,177,290
Average Weekly Circulation (2001)	317,204	187,325	504,529
Average Daily Circulation (2001)			183,604
Other DMA Total	Cable TV Households	Non-cable TV Households	Total TV Households
Estimated Station Totals*	41,960	67,580	109,540
Average Weekly Circulation (2001)	11,968	6,179	18,147
Average Daily Circulation (2001)			3,503

*Estimated station totals are sums of the Nielsen TV and Cable TV household estimates for each county in which the station registers viewing of more than 5% as per the Nielsen Survey Methods.

California—Stockton-Sacramento

KOVR
Ch. 13

Network Service: CBS.

Licensee: SCI-Sacramento Licensee LLC, 10706 Beaver Dam Rd., Cockeysville, MD 21030.

Studio: 2713 KOVR Dr., West Sacramento, CA 95605.

News Bureau: 509 W. Weber, Stockton, CA 95203.

Phones: 916-374-1313; 209-466-6985. **Fax:** 916-374-1459.

Web Site: <http://www.kovr13.com>

Technical Facilities: Channel No. 13 (210-216 MHz). Authorized power: 316-kw visual, 47.4-kw aural. Antenna: 1950-ft. above av. terrain, 1960-ft. above ground, 1960-ft. above sea level.

Latitude 38° 14' 24"
Longitude 121° 30' 03"

Holds CP for change to 2001-ft. above av. terrain, 2011-ft. above ground, 2011-ft. above sea level. BPCT-20000804ADZ.

Transmitter: 14001 River Rd., Walnut Grove.

Began Digital Operation: August 27, 2000.

Note: Latitude and longitude coordinates shown are based on the North American Datum of 1927 (NAD 27) as currently required by the Mass Media Bureau of the FCC.

Multichannel TV Sound: Stereo only.

Satellite Earth Stations: Andrew, 4.5-meter C-band; Andrew, 7.5-meter C-band; RCA, 3.7-meter Ku-band; Scientific-Atlanta, 10-meter C-band; Superior, 4.5-meter Ku & C-band; Andrew, Avantek, M/A-Com, Scientific-Atlanta, Standard Communications receivers.

SNG Mobile Dish: 2.4-meter Ku-band.

News Services: AP, UPI.

Ownership: Sinclair Broadcast Group Inc. (Group Owner).

Began Operation: September 5, 1954. Sale to present owner by Better Communications Inc. approved by FCC March 28, 1997. Sale to Better Communications by Continental Broadcasting Ltd. approved by FCC July 1994 (*Television Digest*, Vol. 34:20). Previous sale by Narragansett First Fund, et al., approved by FCC December 8, 1988 (Vol. 28:45). Sale to Narragansett by Rockefeller Group approved by FCC June 13, 1986 (Vol. 26:6, 11, 12). Sale to Rockefeller Group by The Outlet Co. approved by FCC November 23, 1983 (Vol. 23:19, 22; 24:6). Sale to Outlet by McClatchy Newspapers approved by FCC March 12, 1980 (Vol. 19:28). Sale to McClatchy by Metropolitan Broadcasting Corp. approved by FCC July 29, 1964 (Vol. 3:40, 41). Sale to Metropolitan Broadcasting by Gannett Co. approved by FCC December 12, 1959 (Vol. 15:47, 48; 16:1). Sale to Gannett by H. L. Hoffman & associates approved by FCC January 8, 1958 (Vol. 13:47; 14:2).

Represented (sales): Harrington, Righter & Parsons Inc.

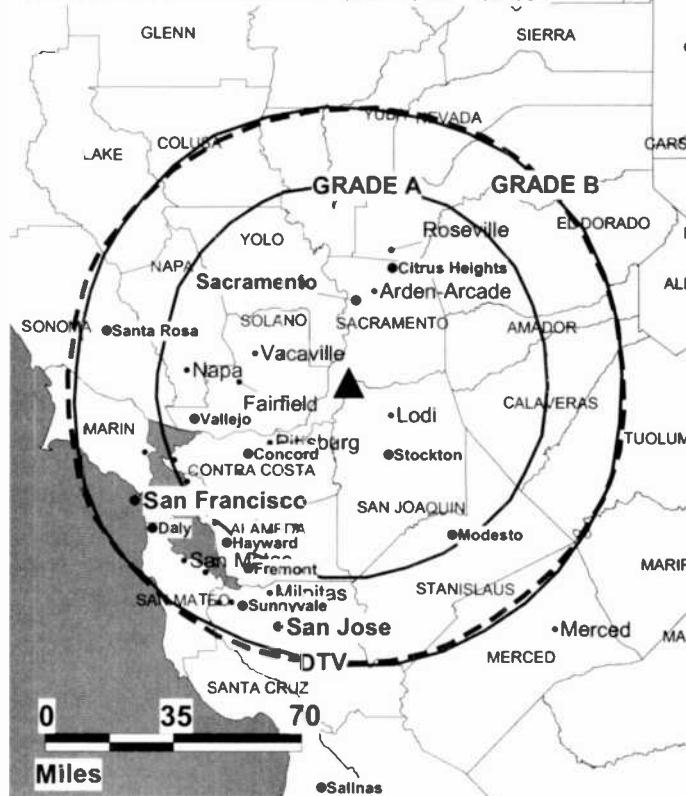
Represented (legal): Shaw Pittman.

Personnel:

Chip Ermish, General Sales Manager.

John Mansker, Local Sales Manager.

KOVR BPCT-2000804ADZ GRANTED: 1/24/01



© 2002 Warren Communications News

Rick Reynolds, News Director.

Steve Harris, Promotion Manager.

Lila Luna, Business Manager.

Highest 30 Sec. Rate: \$10,000.

City of License: Stockton. **Station DMA:** Sacramento-Stockton-Modesto. **Rank:** 19.

Circulation © 2001 Nielsen. Coverage based on Nielsen study.

Grand Total	Cable TV Households	Non-cable TV Households	Total TV Households
Estimated Station Totals*	1,175,920	554,310	1,730,230
Average Weekly Circulation (2001)	547,989	293,011	841,001
Average Daily Circulation (2001)			369,820
Station DMA Total	Cable TV Households	Non-cable TV Households	Total TV Households
Estimated Station Totals*	761,660	424,320	1,185,980
Average Weekly Circulation (2001)	507,188	277,343	784,530
Average Daily Circulation (2001)			348,693
Other DMA Total	Cable TV Households	Non-cable TV Households	Total TV Households
Estimated Station Totals*	414,260	129,990	544,250
Average Weekly Circulation (2001)	40,802	15,669	56,471
Average Daily Circulation (2001)			21,127

*Estimated station totals are sums of the Nielsen TV and Cable TV household estimates for each county in which the station registers viewing of more than 5% as per the Nielsen Survey Methods.

California—Stockton

KOVR-DT

Ch. 25

Network Service: CBS.

Grantee: SCI-Sacramento Licensee Inc., 2713 KOVR Dr., W. Sacramento, CA 95605.

Studio: 2713 KOVR Dr., W. Sacramento, CA 95605.

Phones: 916-374-1313; 209-466-6985. **Fax:** 916-374-1459.

Digital Facilities: Channel No. 25 (536-542 MHz). Power: 1000-kw max. visual. Antenna: 1949-ft. above av. terrain, 1959-ft. above ground, 1959-ft. above sea level.

Latitude	38°	14'	24"
Longitude	121°	30'	03"

Transmitter: 14001 River Rd., Walnut Grove.

Definition: High.

Note: Latitude and longitude coordinates shown are based on the North American Datum of 1927 (NAD 27) as currently required by the Mass Media Bureau of the FCC.

Ownership: Sinclair Broadcast Group Inc. (Group Owner).

Began Digital Operation: August 27, 2000.

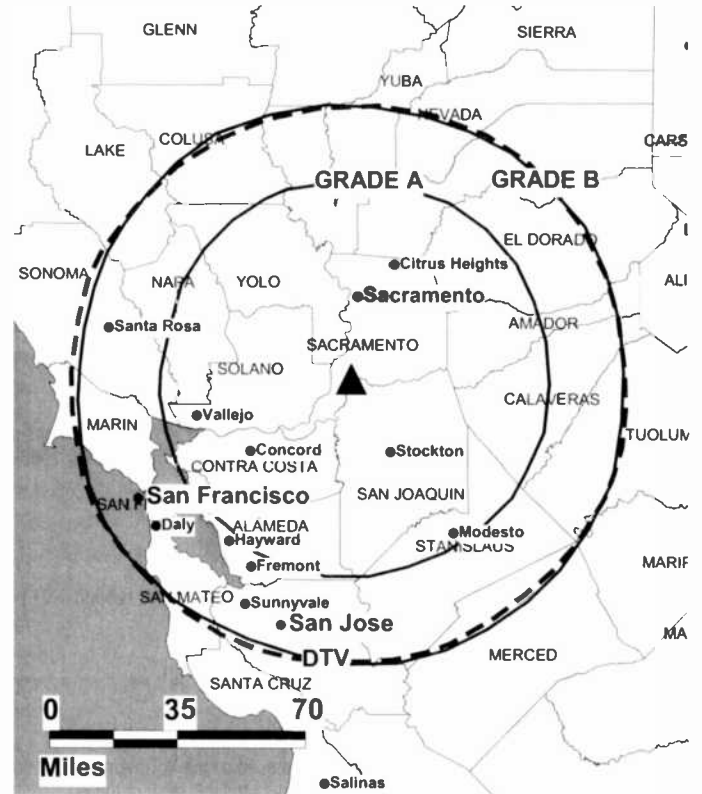
Personnel:

Dan Mellon, General Manager.

Robert Olson, Chief Engineer.

Rates: On request.

KOVR-DT BMAPCDT-20000329ABO GRANTED: 2/1/2000



City of License: Stockton. **Station DMA:** Sacramento-Stockton-Modesto. **Rank:** 19.

California—Stockton-Sacramento

KQCA
Ch. 58

Network Service: WBN.

Licensee: KCRA Hearst-Argyle Television Inc., 830 San Ramon, Sacramento, CA 95864.

Studio: 58 Television Circle, Sacramento, CA 95814.

Phone: 916-447-5858. **Fax:** 916-554-4658.

E-mail: cballou@hearst.com

Web Site: <http://www.q58.com>

Technical Facilities: Channel No. 58 (734-740 MHz). Authorized power: 5000-kw max. visual, 500-kw max. aural. Antenna: 1834-ft. above av. terrain, 1840-ft. above ground, 1840-ft. above sea level.

Latitude 38° 14' 24"
Longitude 121° 30' 03"

Transmitter: 0.65-mi. E of Walnut Grove.

Digital Facilities: Channel No. 46 (662-668 MHz). Power: 200-kw max. visual. Antenna: 1739-ft. above av. terrain, 1750-ft. above ground.

Latitude 38° 15' 54"
Longitude 121° 28' 06"

FCC Digital File Number: BPCDT-19991029AEZ. Granted: November 9, 2000.

Note: Latitude and longitude coordinates shown are based on the North American Datum of 1927 (NAD 27) as currently required by the Mass Media Bureau of the FCC.

Multichannel TV Sound: Stereo only.

Satellite Earth Stations: AFC, 3.7-meter Ku-band; Andrew, 4.5-meter Ku & C-band; Superior, 4-meter C-band; Superior, 4-meter Ku-band; Andrew, Standard Communications receivers.

Ownership: Hearst-Argyle Television Inc. (Group Owner).

Began Operation: April 13, 1986. Sale to present owner by Channel 58 Inc. approved by FCC January 24, 2000 (Television Digest, Vol. 40:6). Sale to Channel 58 Inc. by General Electric Capital Corp. approved by FCC December 8, 1994. Transfer of control from Pegasus Broadcasting to General Electric Capital Corp. approved by FCC September 1990. Sale to Pegasus Broadcasting by SFN Cos. Inc. approved by FCC October 2, 1986 (Vol. 26:41). Previous sale to SFN Cos. Inc. approved by FCC July 8, 1986.

Represented (sales): Blair Television.

Represented (engineering): John F. X. Browne & Associates PC.

Personnel:

Elliott Troshinsky, President & General Manager.

Brad Bond, General Sales Manager.

Laura Willaimson, Local Sales Manager.

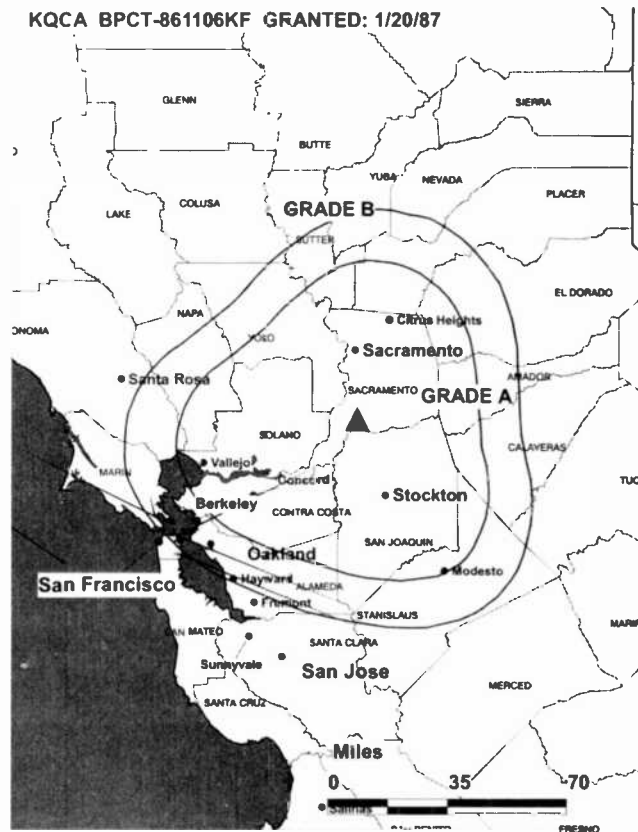
Shari Epworth, National Sales Manager.

Ed Chapuis, News Director.

Shirley Sullivan, Program Director.

Michael Meads, Traffic Manager.

Gene Robinson, Creative Services Director.



© 2002 Warren Communications News

Tracy Clark, Controller.

Joe Balkhan, Engineering Director.

Michael Liang, Marketing Director.

Cardyn Ballou, Public Affairs Director.

Judi Decker, Graphics Director.

Highest 30 Sec. Rate: \$1000.

City of License: Stockton. **Station DMA:** Sacramento-Stockton-Modesto. **Rank:** 19.

Circulation © 2001 Nielsen. Coverage based on Nielsen study.

Grand Total	Cable TV Households	Non-cable TV Households	Total TV Households
Estimated Station Totals*	798,560	478,300	1,276,860
Average Weekly Circulation (2001)	356,292	171,464	527,756
Average Daily Circulation (2001)			199,259
Station DMA Total	Cable TV Households	Non-cable TV Households	Total TV Households
Estimated Station Totals*	757,910	415,630	1,173,540
Average Weekly Circulation (2001)	352,714	166,678	519,392
Average Daily Circulation (2001)			197,490
Other DMA Total	Cable TV Households	Non-cable TV Households	Total TV Households
Estimated Station Totals*	40,650	62,670	103,320
Average Weekly Circulation (2001)	3,577	4,787	8,364
Average Daily Circulation (2001)			1,769

*Estimated station totals are sums of the Nielsen TV and Cable TV household estimates for each county in which the station registers viewing of more than 5% as per the Nielsen Survey Methods.

California—Sacramento

KSPX
Ch. 29

Network Service: PAX.

Licensee: Paxson Sacramento License Inc., 601 Clearwater Park Rd., West Palm Beach, FL 33401.

Studio: 3352 Mather Field Rd., Rancho Cordova, CA 95670.

Phone: 916-368-2929. **Fax:** 916-386-0225.

E-mail: kspx@pax.net

Technical Facilities: Channel No. 29 (560-566 MHz). Authorized power: 4570-kw max. visual. Antenna: 1053-ft. above av. terrain, 410-ft. above ground, 2339-ft. above sea level.

Latitude 38° 37' 49"
Longitude 120° 51' 20"

Transmitter: 6300 Crystal Blvd., Diamond Springs.

Digital Facilities: Channel No. 48 (674-680 MHz). Power: 1000-kw max. visual. Antenna: 2018-ft. above av. terrain, 2024-ft. above ground.

Latitude 38° 16' 48"
Longitude 121° 30' 21"

FCC Digital File Number: BPCDT-19991101AKP (pending).

Note: Latitude and longitude coordinates shown are based on the North American Datum of 1927 (NAD 27) as currently required by the Mass Media Bureau of the FCC.

Ownership: Paxson Communications Corp. (Group Owner).

Began Operation: August 27, 1990. Sale to present owner by Ponce-Nicasio Broadcasting Ltd. approved by FCC May 25, 2000.

Represented (legal): Wiley, Rein & Fielding.

Personnel:

Marty Ross, General Manager.

Jodie Martinez, Business Manager.

Lee Roberts, Traffic Manager.

Frank Ernandes, Chief Engineer.

Mark Farris, Public Affairs Director.

Jim Eaton, Sales Manager.

Highest 30 Sec. Rate: \$150.

City of License: Sacramento. **Station DMA:** Sacramento-Stockton-Modesto. **Rank:** 19.

KSPX BMPCT-891031KG GRANTED: 2/28/90



© 2002 Warren Communications News

Circulation © 2001 Nielsen. Coverage based on Nielsen study.

Grand Total	Cable TV Households	Non-cable TV Households	Total TV Households
Estimated Station Totals*	753,240	361,690	1,114,930
Average Weekly Circulation (2001)	121,023	46,953	167,977
Average Daily Circulation (2001)			48,308
Station DMA Total	Cable TV Households	Non-cable TV Households	Total TV Households
Estimated Station Totals*	753,240	322,210	1,075,450
Average Weekly Circulation (2001)	121,023	44,071	165,095
Average Daily Circulation (2001)			48,150
Other DMA Total	Cable TV Households	Non-cable TV Households	Total TV Households
Estimated Station Totals*	0	39,480	39,480
Average Weekly Circulation (2001)	0	2,882	2,882
Average Daily Circulation (2001)			158

* Estimated station totals are sums of the Nielsen TV and Cable TV household estimates for each county in which the station registers viewing of more than 5% as per the Nielsen Survey Methods.

California—Sacramento-Stockton

KTXL
Ch. 40

Network Service: FOX.

Licensee: Channel 40 Licensee Inc., 4655 Fruitridge Rd., Sacramento, CA 95820.

Studio: 4655 Fruitridge Rd., Sacramento, CA 95820.

Phone: 916-454-4422. **Fax:** 916-739-1079.

Technical Facilities: Channel No. 40 (626-632 MHz). Authorized power: 5000-kw max. visual. Antenna: 1962-ft. above av. terrain, 1968-ft. above ground, 1970-ft. above sea level.

Latitude 38° 16' 18"
Longitude 121° 30' 18"

Transmitter: 1400 Twin Cities Rd., 2.2-mi. N of Walnut Grove.

Digital Facilities: Channel No. 55 (716-722 MHz). Power: 1000-kw max. visual. Antenna: 1906-ft. above av. terrain, 1909-ft. above ground, 1913-ft. above sea level.

Latitude 38° 16' 18"
Longitude 121° 30' 18"

Transmitter: 1400 Twin Cities Rd., Walnut Grove.

FCC Digital File Number: BMPCDT-990609KE. Granted: April 24, 2000.

Note: Latitude and longitude coordinates shown are based on the North American Datum of 1927 (NAD 27) as currently required by the Mass Media Bureau of the FCC.

Multichannel TV Sound: Stereo and separate audio program.

Satellite Earth Stations: RCA Americom, 3.7-meter Ku-band; Scientific-Atlanta, 4.5-meter Ku & C-band; Scientific-Atlanta, 10-meter C-band; Superior, 4-meter Ku-band; DX Engineering, M/A-Com, Scientific-Atlanta, Standard Communications receivers.

SNG Mobile Dish: Andrew, 2.4-meter Ku-band.

News Services: AP, CNN Newsource.

Ownership: Tribune Broadcasting Co. (Group Owner).

Began Operation: October 26, 1968. Transfer of control to BMA from Colony Corp. approved by FCC December 1, 1971. Sale to Renaissance Communications approved by FCC February 9, 1989. Sale to present owner approved by FCC March 20, 1997 (*Television Digest*, Vol. 36:28; 37:13).

Represented (sales): TeleRep Inc.

Represented (legal): Sidley & Austin.

Represented (engineering): Hammett & Edison Inc.

Personnel:

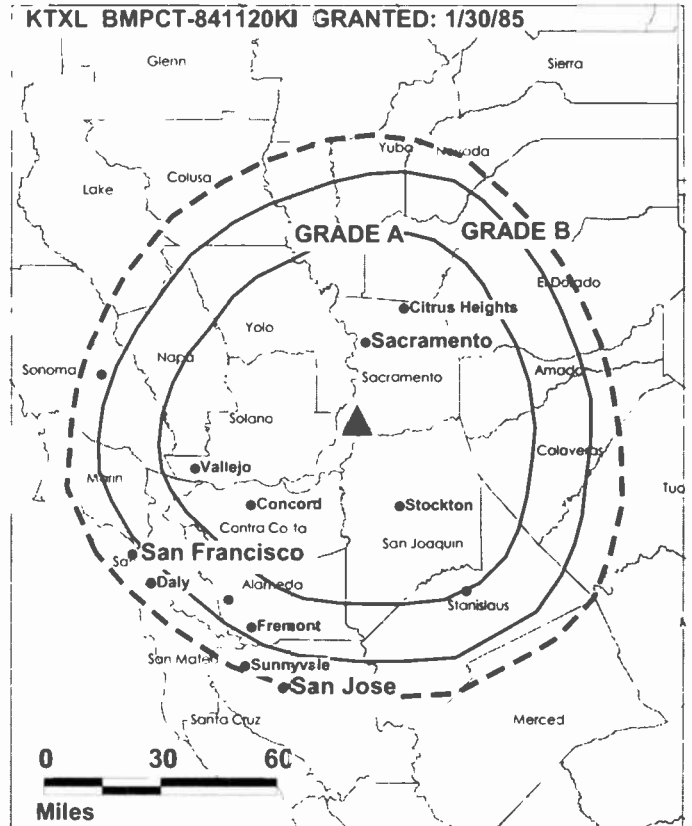
Audrey L. Farrington, Vice President & General Manager.

Kieran Clarke, General Sales Manager.

Mike Snyder, Local Sales Manager.

Bill Kreutzer, Chief Engineer.

Ed Wilson, News Director.



© 2002 Warren Communications News

Pete Filice, Chief Financial Officer.

Susan Corbin, Promotions Manager.

Fran Mueller, Program Manager & Research Director.

Highest 30 Sec. Rate: \$6000.

City of License: Sacramento **Station DMA:** Sacramento-Stockton-Modesto. **Rank:** 19.

Circulation © 2001 Nielsen. Coverage based on Nielsen study.

Grand Total	Cable TV Households	Non-cable TV Households	Total TV Households
Estimated Station Totals*	910,450	515,090	1,425,540
Average Weekly Circulation (2001)	467,837	248,217	716,054
Average Daily Circulation (2001)			266,332
Station DMA Total	Cable TV Households	Non-cable TV Households	Total TV Households
Estimated Station Totals*	761,660	424,320	1,185,980
Average Weekly Circulation (2001)	441,444	238,272	679,716
Average Daily Circulation (2001)			257,352
Other DMA Total	Cable TV Households	Non-cable TV Households	Total TV Households
Estimated Station Totals*	148,790	90,770	239,560
Average Weekly Circulation (2001)	26,393	9,945	36,338
Average Daily Circulation (2001)			8,980

*Estimated station totals are sums of the Nielsen TV and Cable TV household estimates for each county in which the station registers viewing of more than 5% as per the Nielsen Survey Methods.

California—Modesto-Sacramento-Stockton

KUVS Ch. 19

Network Service: Univision.

Licensee: KUVS License Partnership GP, 1999 Avenue of the Stars, Los Angeles, CA 90067.

Studio: 1710 Arden Way, Sacramento, CA 95815.

Phone: 916-614-1900. **Fax:** 916-927-8386.

Technical Facilities: Channel No. 19 (500-506 MHz). Authorized power: 5000-kw max. visual, 500-kw max. aural. Antenna: 1877-ft. above av. terrain, 346-ft. above ground, 3086-ft. above sea level.

Latitude 38° 07' 07"
Longitude 120° 43' 31"

Holds CP for change to 1890-ft. above av. terrain, 308-ft. above ground, 3058-ft. above sea level; lat. 38° 07' 07", long. 120° 43' 27". BPC-19991213ABR.

Transmitter: Bear Mountain, approx. 5.8-mi. SW of San Andreas.

Digital Facilities: Channel No. 18 (494-500 MHz). Power: 250-kw max. visual. Antenna: 1821-ft. above av. terrain, 239-ft. above ground.

Latitude 38° 07' 07"
Longitude 120° 43' 27"

FCC Digital File Number: BPCDT-19991028AEV. Granted: October 25, 2000.

Note: Latitude and longitude coordinates shown are based on the North American Datum of 1927 (NAD 27) as currently required by the Mass Media Bureau of the FCC.

Satellite Earth Stations: Comtech, 5-meter C-band; DH Satellite, 4.5-meter Ku & C-band; RCA, 3.6-meter Ku-band; Scientific-Atlanta, Standard Agile Omni receivers.

News Service: NCNS.

Ownership: Univision Communications Inc. (Group Owner).

Began Operation: August 26, 1966. Sale to present owner by Sainte Limited approved by FCC March 6, 1997 (*Television Digest*, Vol. 37:12).

Represented (sales): Univision.

Represented (legal): Shaw Pittman.

Represented (engineering): Cecil Lynch.

Personnel:

Jorge H. Delgado, General Manager.

Larry Sands, General Sales Manager.

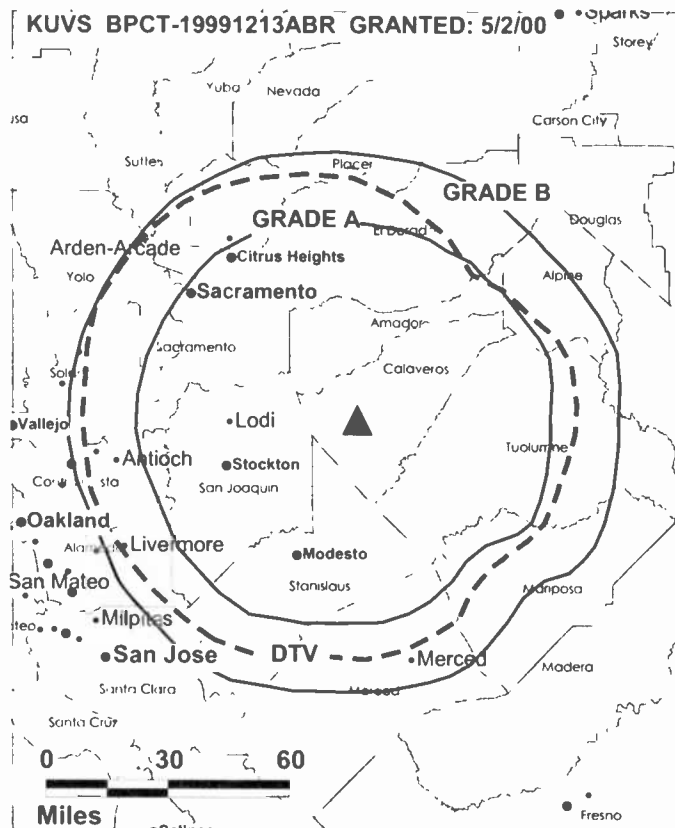
Steven Stuck, Local Sales Manager.

Luis Estrada, Marketing & Promotion Director.

Roert Yanez, News Director.

Gary Downs, Controller.

Charles Tift, Chief Engineer.



© 2002 Warren Communications News

Lisa Mark, Traffic Manager.

Carolyn E. Bernal, Public Affairs Director.

Rates: On request.

City of License: Modesto. **Station DMA:** Sacramento-Stockton-Modesto. **Rank:** 19.

Circulation © 2001 Nielsen. Coverage based on Nielsen study.

Grand Total	Cable TV Households	Non-cable TV Households	Total TV Households
Estimated Station Totals*	330,220	157,220	487,440
Average Weekly Circulation (2001)	23,684	25,212	48,896
Average Daily Circulation (2001)			34,003
Station DMA Total	Cable TV Households	Non-cable TV Households	Total TV Households
Estimated Station Totals*	289,570	157,220	446,790
Average Weekly Circulation (2001)	21,327	25,212	46,539
Average Daily Circulation (2001)			32,540
Other DMA Total	Cable TV Households	Non-cable TV Households	Total TV Households
Estimated Station Totals*	40,650	0	40,650
Average Weekly Circulation (2001)	2,358	0	2,358
Average Daily Circulation (2001)			1,463

*Estimated station totals are sums of the Nielsen TV and Cable TV household estimates for each county in which the station registers viewing of more than 5% as per the Nielsen Survey Methods.

California—Sacramento-Stockton

KXTV
Ch. 10

Network Service: ABC.

Licensee: KXTV Inc., 400 Broadway, Sacramento, CA 95818-2098.

Studio: 400 Broadway, Sacramento, CA 95818-2098.

Mailing Address: Box 10, Sacramento, CA 95812-0010.

Phones: 916-441-2345; 800-795-5988. **Fax:** 916-441-3054.

E-mail: kxtv10@kxtv10.com

Web Site: http://www.kxtv10.com

Technical Facilities: Channel No. 10 (192-198 MHz). Authorized power: 314-kw visual, 51.3-kw aural. Antenna: 2008-ft. above av. terrain, 2011-ft. above ground, 2011-ft. above sea level.

Latitude 38° 14' 24"
Longitude 121° 30' 03"

Transmitter: 0.4-mi. E of Walnut Grove.

Began Digital Operation: November 1, 1999.

Note: Latitude and longitude coordinates shown are based on the North American Datum of 1927 (NAD 27) as currently required by the Mass Media Bureau of the FCC.

Multichannel TV Sound: Stereo and separate audio program.

Satellite Earth Stations: Microwave Assoc., 4.6-meter Ku-band; Scientific-Atlanta, 4.6-meter C-band; Scientific-Atlanta, 4.6-meter Ku & C-band; Scientific-Atlanta, 7-meter C-band; Scientific-Atlanta, 10-meter C-band; M/A-Com, Scientific-Atlanta, Standard Components receivers.

News Services: ABC NewsOne, AP, Conus, UPI.

Ownership: Gannett Broadcasting Group (Group Owner).

Began Operation: March 20, 1955. Swap of station by A. H. Belo Corp. for Gannett Broadcasting's KVUE-TV, Austin, TX approved by FCC April 8, 1999. Sale to A. H. Belo Corp. by Corinthian Broadcasting approved by FCC November 28, 1983 (*Television Digest*, Vol. 23:20). Sale to Corinthian by John H. Schacht & associates approved by FCC December 23, 1958 (Vol. 14:42, 49).

Represented (sales): Blair Television.

Represented (legal): Wiley, Rein & Fielding.

Represented (engineering): Denny & Associates PC.

Personnel:

Russell Postell, General Manager.

S. Thomas Cochran, Local Sales Manager.

Kelly Eradley, National Sales Manager.

Bob Montgomery, Web Master.

Kevin Williams, Program Coordinator.

Ron Comings, News Director.



© 2002 Warren Communications News

Rod Robinson, Chief Engineer.

Margaret Mohr, Marketing Director.

Carol Rushton, Business Manager.

Rates: On request.

City of License: Sacramento. **Station DMA:** Sacramento-Stockton-Modesto. **Rank:** 19.

Circulation © 2001 Nielsen. Coverage based on Nielsen study.

Grand Total	Cable TV Households	Non-cable TV Households	Total TV Households
Estimated Station Totals*	853,560	524,560	1,378,120
Average Weekly Circulation (2001)	538,018	312,798	850,816
Average Daily Circulation (2001)			418,386
Station DMA Total	Cable TV Households	Non-cable TV Households	Total TV Households
Estimated Station Totals*	761,660	424,320	1,185,980
Average Weekly Circulation (2001)	524,470	296,257	820,727
Average Daily Circulation (2001)			407,416
Other DMA Total	Cable TV Households	Non-cable TV Households	Total TV Households
Estimated Station Totals*	91,900	100,240	192,140
Average Weekly Circulation (2001)	13,548	16,541	30,089
Average Daily Circulation (2001)			10,970

*Estimated station totals are sums of the Nielsen TV and Cable TV household estimates for each county in which the station registers viewing of more than 5% as per the Nielsen Survey Methods.

California—Sacramento

KXTV-DT Ch. 61

Network Service: ABC.

Grantee: KXTV Inc., 400 Broadway, Sacramento, CA 95818.

Studio: 400 Broadway, Sacramento, CA 95818-2041.

Phones: 916-441-2345; 806-795-5988. **Fax:** 916-441-3045.

E-mail: kxtv@kxtv.com

Web Site: <http://www.kxtv10.com>

Digital Facilities: Channel No. 61 (752-758 MHz). Power: 1000-kw max. visual. Antenna: 1946-ft. above av. terrain, 1949-ft. above ground, 1949-ft. above sea level.

Latitude	38°	14'	24"
Longitude	121°	30'	03"

Transmitter: 0.4-mi. E of Walnut Grove.

Definition: Standard.

Note: Latitude and longitude coordinates shown are based on the North American Datum of 1927 (NAD 27) as currently required by the Mass Media Bureau of the FCC.

Ownership: Gannett Broadcasting Group (Group Owner).

Began Digital Operation: November 1, 1999. Sale to present owner by A. H. Belo Corp. approved by FCC April 8, 1999.

Personnel:

Russell Postell, General Manager.

Rod Robinson, Chief Engineer.

KXTV-DT BPCDT-980724KJ GRANTED: 1/11/2000



Rates: On request.

City of License: Sacramento. **Station DMA:** Sacramento-Stockton-Modesto. **Rank:** 19.

California—Salinas-Monterey

KCBA
Ch. 35

Network Service: FOX.

Licensee: Seal Rock Broadcasters LLC, 190 Queen Anne Ave. N, Suite 100, Seattle, WA 98109.

Studio: 1550 Moffett St., Salinas, CA 93905.

Mailing Address: Box 3560, Salinas, CA 93912.

Phone: 831-422-3500. **Fax:** 831-754-1120.

Technical Facilities: Channel No. 35 (596-602 MHz). Authorized power: 2328-kw max. visual, 283.65-kw max. aural. Antenna: 2414-ft. above av. terrain, 355-ft. above ground, 3421-ft. above sea level.

Latitude 36° 45' 22.30"
Longitude 121° 30' 05.50"

Transmitter: Fremont Peak, 9-mi. NE of Salinas.

Digital Facilities: Channel No. 13 (210-216 MHz). Power: 20-kw visual. Antenna: 2359-ft. above av. terrain, 236-ft. above ground.

Latitude 36° 45' 22.00"
Longitude 121° 30' 05.00"

FCC Digital File Number: BPCDT-19991101AFY. Granted: January 26, 2001.

Note: Latitude and longitude coordinates shown are based on the North American Datum of 1927 (NAD 27) as currently required by the Mass Media Bureau of the FCC.

Satellite Earth Stations: AFC, 7-meter; Microwave Specialties, 5-meter C-band; RCA, 4.2-meter Ku-band; M/A-Com, Scientific-Atlanta receivers.

News Services: AP, CNN Newsource, Fox NewsEdge.

LMA: Local marketing agreement with KION (C), Salinas-Monterey.

Ownership: Seal Rock Broadcasters LLC (Group Owner).

Began Operation: November 1, 1981. Sale to The Ackerley Group by Sainte Broadcasting Corp. approved by FCC May 22, 1986 (*Television Digest*, Vol. 26:23, 26). Sale to present owner by The Ackerley Group approved by FCC January 5, 2000.

Represented (sales): Blair Television.

Represented (legal): Rubin, Winston, Diercks, Harris & Cooke.

Personnel:

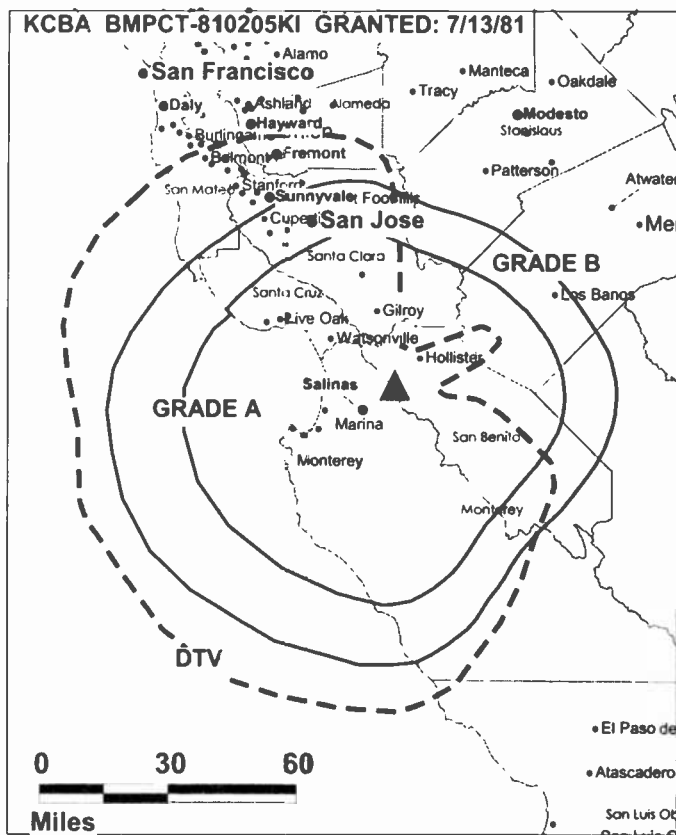
Mark Faylor, General Manager.

Ario Barbo, Station Manager.

Vickie Dixon, Local Sales Manager.

Lucy T. Cerna, National Sales Manager.

John Freeman, News Director.



© 2002 Warren Communications News

Adam Perez, Operations & Engineering Director.

Eric Casella, Programming & Creative Services Director.

Brent Calvin, Creative Services Manager.

Todd Pinsky, Production Manager.

Rates: On request.

City of License: Salinas. **Station DMA:** Monterey-Salinas. **Rank:** 118.

Circulation © 2001 Nielsen. Coverage based on Nielsen study.

Grand Total	Cable TV Households	Non-cable TV Households	Total TV Households
Estimated Station Totals*	172,920	50,730	223,650
Average Weekly Circulation (2001)	89,020	17,878	106,898
Average Daily Circulation (2001)			40,174
Station DMA Total	Cable TV Households	Non-cable TV Households	Total TV Households
Estimated Station Totals*	172,920	50,730	223,650
Average Weekly Circulation (2001)	89,020	17,878	106,898
Average Daily Circulation (2001)			40,174

*Estimated station totals are sums of the Nielsen TV and Cable TV household estimates for each county in which the station registers viewing of more than 5% as per the Nielsen Survey Methods.

California—Monterey-Salinas

KION
Ch. 46

Network Service: CBS.

Licensee: AK Media Group, 1301 5th Ave., Suite 4000, Seattle, WA 98101.

Studio: 1550 Moffett St., Salinas, CA 93905.

Mailing Address: Box 3560, Salinas, CA 93912

Phone: 831-784-1702. **Fax:** 831-754-1120.

Technical Facilities: Channel No. 46 (662-668 MHz). Authorized power: 1350-kw max. & 447-kw horizontal visual, 135-kw max. & 44.7-kw horizontal aural. Antenna: 2530-ft. above av. terrain, 222-ft. above ground, 3612-ft. above sea level.

Latitude 36° 32' 05"
Longitude 121° 37' 14"

Transmitter: Mount Toro, 6-mi. S of Speckles, Monterey.

Digital Facilities: Channel No. 32 (578-584 MHz). Power: 500-kw max. visual. Antenna: 2454-ft. above av. terrain, 128-ft. above ground.

Latitude 36° 32' 05"
Longitude 121° 37' 14"

FCC Digital File Number: BPCDT-19991201AAR. Granted: February 8, 2001.

Note: Latitude and longitude coordinates shown are based on the North American Datum of 1927 (NAD 27) as currently required by the Mass Media Bureau of the FCC.

Multichannel TV Sound: Stereo only.

Satellite Earth Stations: Scientific-Atlanta, 4.6-meter C-band; Scientific-Atlanta, 7-meter C-band; Scientific-Atlanta receivers.

News Services: AP, CBS Newspath.

LMA: Local marketing agreement with KCBA (F), Salinas-Monterey.

Ownership: The Ackerley Group (Group Owner).

Began Operation: February 2, 1969. Sale to Retlaw Enterprises Inc. by Monterey-Salinas TV Inc. approved by FCC August 27, 1979. Sale to Harron Communications Corp. by Retlaw approved by FCC March 11, 1993 (*Television Digest*, Vol. 33:1). Sale to present owner by Harron Communications Corp. approved by FCC January 5, 2000.

Represented (sales): Blair Television.

Represented (legal): Fenton & Keller.

Personnel:

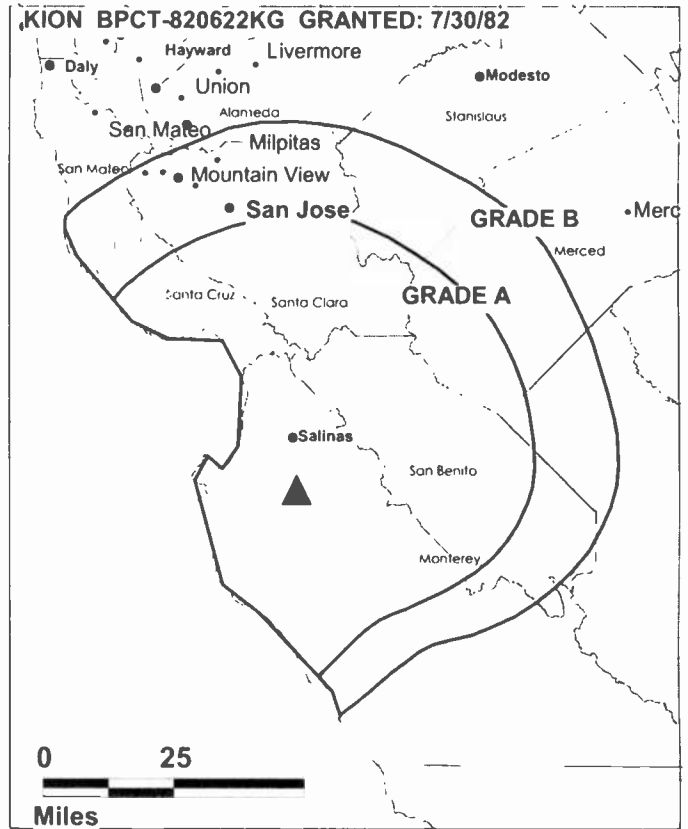
Mark Faylor, General Manager.

Karl Kauffman, Operations Manager.

Chris Chidlaw, Local Sales Manager.

Lucy Cerna, National Sales Manager.

Gary Jerome, Chief Engineer.



© 2002 Warren Communications News

John Freeman, News Director.

Jeanne Buheit, Program Director.

Brent Calvin, Promotion Director.

Arlo Barbo, Business Manager.

Todd Pinsky, Production Manager.

Highest 30 Sec. Rate: \$2000.

City of License: Monterey. **Station DMA:** Monterey-Salinas. **Rank:** 118.

Circulation © 2001 Nielsen. Coverage based on Nielsen study.

Grand Total	Cable TV Households	Non-cable TV Households	Total TV Households
Estimated Station Totals*	172,920	50,730	223,650
Average Weekly Circulation (2001)	107,233	14,406	121,639
Average Daily Circulation (2001)			51,354
Station DMA Total	Cable TV Households	Non-cable TV Households	Total TV Households
Estimated Station Totals*	172,920	50,730	223,650
Average Weekly Circulation (2001)	107,233	14,406	121,639
Average Daily Circulation (2001)			51,354

*Estimated station totals are sums of the Nielsen TV and Cable TV household estimates for each county in which the station registers viewing of more than 5% as per the Nielsen Survey Methods.

California—Salinas-Monterey

KSBW
Ch. 8

Network Service: NBC.

Licensee: Hearst-Argyle Stations Inc., 959 8th Ave., New York, NY 10019.

Studio: 238 John St., Salinas, CA 93901.

Phone: 831-758-8888. **Fax:** 831-424-3750.

Technical Facilities: Channel No. 8 (180-186 MHz). Authorized power: 224-kw visual.
Antenna: 2460-ft. above av. terrain, 361-ft. above ground, 3438-ft. above sea level.

Latitude 36° 45' 23"
Longitude 121° 30' 05"

Transmitter: Fremont Peak, approx. 10-mi. NE of Salinas.

FCC Proposed Digital Channel Number: Ch. 43.

Note: Latitude and longitude coordinates shown are based on the North American Datum of 1927 (NAD 27) as currently required by the Mass Media Bureau of the FCC

Multichannel TV Sound: Stereo only.

Satellite Earth Stations: Harris, 6.1-meter; RCA Americom, 3.6-meter Ku-band; Harris, M/A-Com receivers.

News Service: AP

Ownership: Hearst-Argyle Television Inc. (Group Owner).

Began Operation: September 11, 1953. Started as share-time outlet with KMBY-TV, Monterey; on February 2, 1955 FCC approved deal for it to buy & merge with KMBY-TV (Television Digest, Vol. 10:45; 11:6). Sale to John Blair & Co. approved by FCC February 14, 1979 (Vol. 18:3). Sale to Gillett Holdings Inc. approved by FCC December 30, 1986. Transfer to Trustee granted September 1, 1992. Sale to EP Communications approved by FCC May 26, 1994. Sale to Smith Broadcasting Partners approved by FCC November 21, 1995. Sale to SunRise Television by Smith Broadcasting Partners approved by FCC January 16, 1997 (Vol. 36:46). Station, along with SunRise Television's WPTZ & WNNE, was swapped for Hearst-Argyle's WDTN & WNAC-TV (Vol. 38:8). FCC approved deal July 1, 1998.

Represented (sales): Eagle Television Sales.

Personnel:

Joseph W. Heston, President & General Manager.

Wendy Hillan, General Sales Manager.

Jeff Klayman, Local Sales Manager.

Lawton Dodd, News Director.

Jose Camacho, Operations Manager.

Carol Pires, Business Manager.

Theresa Wright, Community Affairs Manager.

Jim Grimes, Chief Engineer.



© 2002 Warner Communications News

Randy Foulds, Creative Services Director.

Rates: On request.

City of License: Salinas. **Station DMA:** Monterey-Salinas. **Rank:** 118.

Circulation © 2001 Nielsen Coverage based on Nielsen study

Grand Total	Cable TV Households	Non-cable TV Households	Total TV Households
Estimated Station Totals*	559,420	266,020	825,440
Average Weekly Circulation (2001)	154,212	47,749	201,960
Average Daily Circulation (2001)			102,895
Station DMA Total	Cable TV Households	Non-cable TV Households	Total TV Households
Estimated Station Totals*	172,920	50,730	223,650
Average Weekly Circulation (2001)	125,997	24,504	150,501
Average Daily Circulation (2001)			83,037
Other DMA Total	Cable TV Households	Non-cable TV Households	Total TV Households
Estimated Station Totals*	386,500	215,290	601,790
Average Weekly Circulation (2001)	28,215	23,244	51,459
Average Daily Circulation (2001)			19,858

*Estimated station totals are sums of the Nielsen TV and Cable TV household estimates for each county in which the station registers viewing of more than 5% as per the Nielsen Survey Methods.

California—Salinas-Monterey

KSMS-TV Ch. 67

Network Service: Univision.

Licensee: Entravision Holdings LLC, 2425 Olympic Blvd., Suite 6000 W, Los Angeles, CA 90404.

Studio: 67 Garden Court, Monterey, CA 93940.

Phones: 408-373-6767; 408-757-6711. **Fax:** 408-373-6700.

Technical Facilities: Channel No. 67 (788-794 MHz). Authorized power: 1260-kw max. visual. Antenna: 2299-ft. above av. terrain, 200-ft. above ground, 3260-ft. above sea level.

Latitude 36° 45' 23"
Longitude 121° 30' 05"

Transmitter: Fremont Peak.

Digital Facilities: Channel No. 31 (572-578 MHz). Power: 50-kw max. visual. Antenna: 2299-ft. above av. terrain, 171-ft. above ground.

Latitude 36° 45' 23"
Longitude 121° 30' 05"

FCC Digital File Number: BPCDT-19991101AFU. Granted: January 26, 2001.

Note: Latitude and longitude coordinates shown are based on the North American Datum of 1927 (NAD 27) as currently required by the Mass Media Bureau of the FCC.

News Service: UPI.

Ownership: Entravision Communications Corp. (Group Owner).

Began Operation: September 1, 1986. Sale to Daniel D. Villaneuva, et al., by Schuyler Broadcasting Corp. approved by FCC September 11, 1990. Sale to KSMS-TV Inc. approved by FCC December 11, 1995. Sale to present owner by KSMS-TV Inc. approved by FCC April 25, 1997.

Represented (sales): Univision.

Represented (legal): Thompson, Hine & Flory LLP.

Personnel:

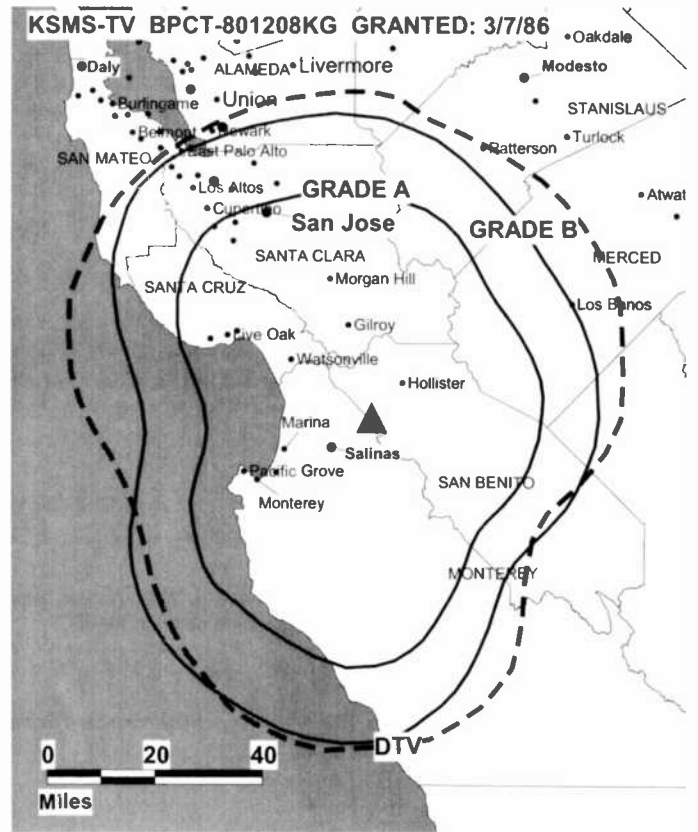
Walter F. Ulloa, President.

Carlos Ramos, Vice President & General Manager.

Jeff Hoffman, Chief Engineer.

Daniel Fonseca, News Director.

Sam Callaway, Business Manager.



© 2002 Warren Communications News

Rates: On request.

City of License: Monterey. **Station DMA:** Monterey-Salinas. **Rank:** 118.

Circulation © 2001 Nielsen. Coverage based on Nielsen study.

Grand Total	Cable TV Households	Non-cable TV Households	Total TV Households
Estimated Station Totals*	172,920	50,730	223,650
Average Weekly Circulation (2001)	22,449	10,245	32,694
Average Daily Circulation (2001)			23,241

Station DMA Total	Cable TV Households	Non-cable TV Households	Total TV Households
Estimated Station Totals*	172,920	50,730	223,650
Average Weekly Circulation (2001)	22,449	10,245	32,694
Average Daily Circulation (2001)			23,241

*Estimated station totals are sums of the Nielsen TV and Cable TV household estimates for each county in which the station registers viewing of more than 5% as per the Nielsen Survey Methods.

California—San Diego

KFMB-DT Ch. 55

Network Service: CBS.

Licensee: Midwest Television Inc., 7677 Engineer Rd., San Diego, CA 92111.

Studio: 7677 Engineer Rd., San Diego, CA 92111.

Phone: 858-571-8888. **Fax:** 858-560-0627.

Web Site: <http://www.kfmb.com>

Digital Facilities: Channel No. 55 (716-722 MHz). Power: 703-kw max. visual. Antenna: 682-ft. above av. terrain, 187-ft. above ground, 951-ft. above sea level.

Latitude	32°	50'	17"
Longitude	117°	14'	57"

Transmitter: Mount Soledad.

Definition: High.

Note: Latitude and longitude coordinates shown are based on the North American Datum of 1927 (NAD 27) as currently required by the Mass Media Bureau of the FCC.

Ownership: Midwest Television Inc.

Began Digital Operation: February 24, 2000.

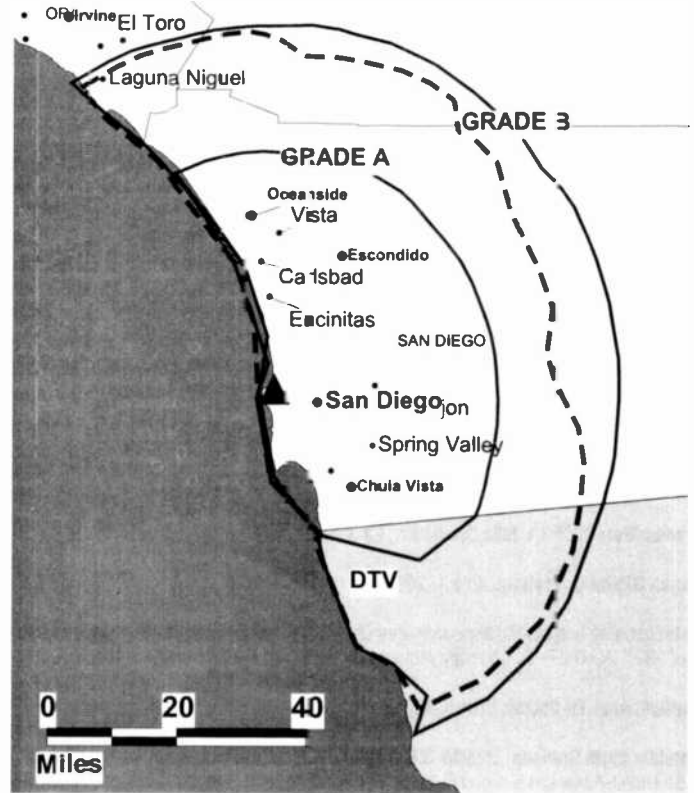
Represented (engineering): Hammett & Edison Inc.

Personnel:

Ed Trimble, President & General Manager.

Richard Lochmann, Chief Engineer.

KFMB-DT BPCDT-980522KE GRANTED: 9/9/1998



© 2002 Warren Communications News

Rates: On request.

City of License: San Diego. **Station DMA:** San Diego. **Rank:** 26.

California—San Diego

KFMB-TV

Ch. 8

Network Service: CBS.

Licensee: Midwest Television Inc., 7677 Engineer Rd., San Diego, CA 92111.

Studio: 7677 Engineer Rd., San Diego, CA 92111.

Phone: 858-571-8888. **Fax:** 858-560-0627.

Web Site: <http://www.kfmb.com>

Technical Facilities: Channel No. 8 (180-186 MHz). Authorized power: 316-kw visual, 63.1-kw aural. Antenna: 740-ft. above av. terrain, 284-ft. above ground, 1049-ft. above sea level.

Latitude 32° 50' 17"
Longitude 117° 14' 58"

Transmitter: 7000 La Jolla Scenic Dr., La Jolla.

Began Digital Operation: June 1, 2000.

Note: Latitude and longitude coordinates shown are based on the North American Datum of 1927 (NAD 27) as currently required by the Mass Media Bureau of the FCC.

Multichannel TV Sound: Stereo only.

Satellite Earth Stations: Miralite, 3.8-meter Ku & C-band; Paraclipse, 4.5-meter C-band; Scientific-Atlanta, 4.5-meter C-band; Scientific-Atlanta, 7-meter C-band; Standard Agile Omni receivers.

AM Affiliate: KFMB, 5-kw, 760 kHz.

FM Affiliate: KFMB-FM, 30-kw, 100.7 MHz (No. 264), 620-ft.

News Services: AP, UPI.

Ownership: Midwest Television Inc.

Began Operation: May 16, 1949. Sale to Kennedy Broadcasting Co. approved by FCC April 25, 1951 (Television Digest, Vol. 7:18). Sale to Wrather-Alvarez Broadcasting approved by FCC March 25, 1953 (Vol 9:5, 13). Sale of 38.89% interest by Maria Helen Alvarez to Marietta Investment Corp. approved by FCC July 2, 1958 (Vol. 14:24, 27). Merger of Marietta Broadcasting Inc. into Transcontinent Television Corp. approved by FCC May 13, 1959 (Vol. 15:7, 12, 20). Sale to present owner by Transcontinent Television Corp. approved by FCC in 1964.

Represented (sales): TeleRep Inc.

Represented (legal): Covington & Burling.

Represented (engineering): Hammett & Edison Inc.

Personnel:

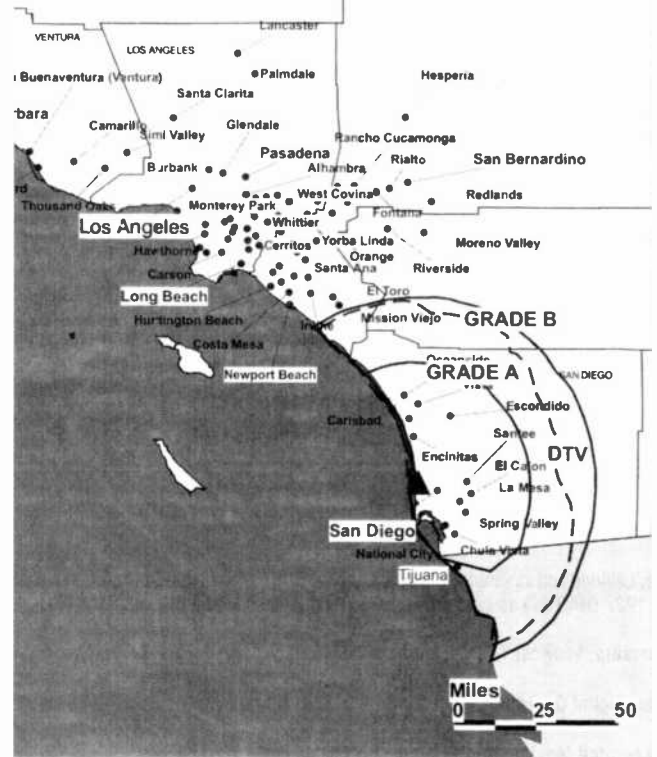
Ed Trimble, President & General Manager.

John Marquiss, Sales Director.

Steve Flynn, Local Sales Manager.

Sheri Kowalke, Regional Sales Manager.

KFMB-TV BPCT-4509 GRANTED: 5/16/72



© 2002 Warren Communications News

Greg Greer, National Sales Manager.

Richard Lochmann, Chief Engineer.

Fred D'Ambrosi, News Director.

Judy Vance, Programming & Promotion Director.

Jeanette Schierbaum, Financial Services Director.

Highest 30 Sec. Rate: \$30,000.

City of License: San Diego. **Station DMA:** San Diego. **Rank:** 26.

Circulation © 2001 Nielsen. Coverage based on Nielsen study.

Grand Total	Cable	Non-cable	Total
	TV Households	TV Households	TV Households
Estimated Station Totals*	827,860	168,360	996,220
Average Weekly Circulation (2001)	586,953	88,389	675,342
Average Daily Circulation (2001)			330,745
Station DMA Total	Cable	Non-cable	Total
	TV Households	TV Households	TV Households
Estimated Station Totals*	827,860	168,360	996,220
Average Weekly Circulation (2001)	586,953	88,389	675,342
Average Daily Circulation (2001)			330,745

*Estimated station totals are sums of the Nielsen TV and Cable TV household estimates for each county in which the station registers viewing of more than 5% as per the Nielsen Survey Methods.

California—San Diego

KGTV
Ch. 10

Network Service: ABC.

Licensee: McGraw-Hill Broadcasting Co., Box 85347, San Diego, CA 92186-5347.

Studio: 4600 Air Way, San Diego, CA 92102.

Mailing Address: Box 85347, San Diego, CA 92186-5347.

Phone: 619-237-1010. **Fax:** 619-262-1302.

E-mail: equinn@kgtv.com

Web Site: <http://www.thesandiegochannel.com>

Technical Facilities: Channel No. 10 (192-198 MHz). Authorized power: 316-kw visual, 31.6-kw aural. Antenna: 750-ft. above av. terrain, 252-ft. above ground, 1049-ft. above sea level.

Latitude 32° 50' 20.50"
Longitude 117° 14' 56.50"

Holds CP for change to 745-ft. above av. terrain, 223-ft. above ground, 1007-ft. above sea level; lat. 32° 50' 20", long. 117° 14' 56", transmitter to 7022 La Jolla Scenic Dr. BPCT-990330KF.

Transmitter: Mount Soledad.

Began Digital Operation: September 13, 1999.

Note: Latitude and longitude coordinates shown are based on the North American Datum of 1927 (NAD 27) as currently required by the Mass Media Bureau of the FCC.

Multichannel TV Sound: Stereo only.

Satellite Earth Stations: Andrew, 4.5-meter; Andrew, 9.1-meter; Microdyne, 7-meter; RCA, 3-meter Ku-band; Satcom Technologies, 5.1-meter Ku & C-band; AvanteK, Standard Communications receivers.

News Services: Accu-Weather, AP, UPI.

Ownership: McGraw-Hill Broadcasting Co. (Group Owner).

Began Operation: September 13, 1953. Transfer of control to Fox, Wells & Co. by Tom Sharp, Charles E. Salik & TBC group approved by FCC October 13, 1954 (*Television Digest*, Vol. 13:31, 32, 34, 38, 42). Sale of 46.22% to Newsweek by Fox, Wells & Co. interests approved by FCC August 7, 1957 (Vol. 13:30, 33). Sale to Time-Life approved by FCC March 21, 1962 (Vol. 2:13). Sale to present owner by Time-Life approved by FCC March 8, 1972 (Vol. 12:10, 11).

Represented (sales): Harrington, Righter & Parsons Inc.

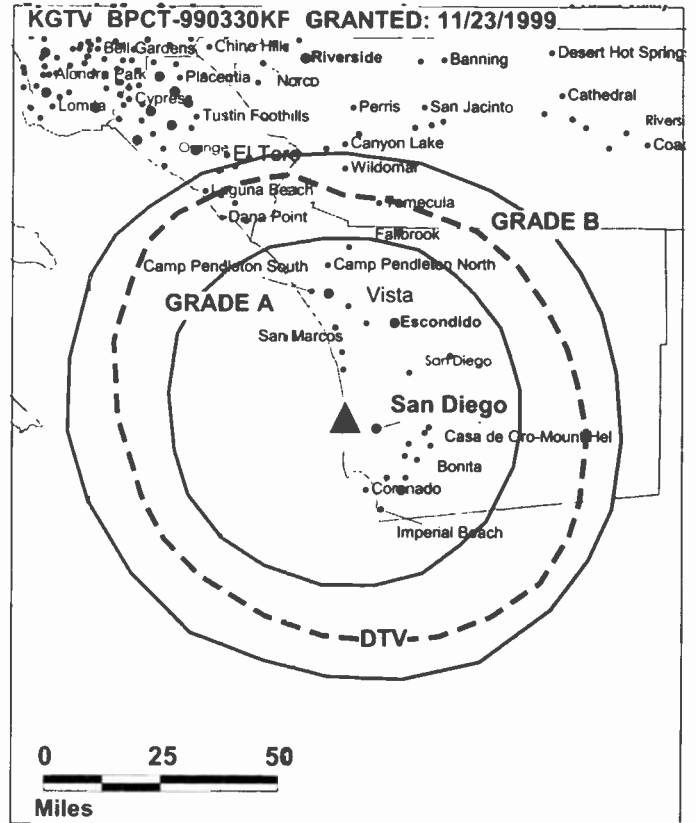
Represented (legal): Koteen & Naftalin LLP.

Personnel:

Darrell Brown, Vice President & General Manager.

Margie Baldwin, Engineering Manager.

Mark Limbach, Business Affairs Director.



© 2002 Warren Communications News

Mike Stutz, News Director.

Michael Bitucci, Operations Manager.

Chris Madsen, Traffic Manager.

Don Wells, Creative Services Director.

Highest 30 Sec. Rate: \$7500.

City of License: San Diego. **Station DMA:** San Diego. **Rank:** 26.

Circulation © 2001 Nielsen. Coverage based on Nielsen study.

Grand Total	Cable TV Households	Non-cable TV Households	Total TV Households
Estimated Station Totals*	827,860	168,360	996,220
Average Weekly Circulation (2001)	573,707	84,853	658,560
Average Daily Circulation (2001)			309,824
Station DMA Total	Cable TV Households	Non-cable TV Households	Total TV Households
Estimated Station Totals*	827,860	168,360	996,220
Average Weekly Circulation (2001)	573,707	84,853	658,560
Average Daily Circulation (2001)			309,824

*Estimated station totals are sums of the Nielsen TV and Cable TV household estimates for each county in which the station registers viewing of more than 5% as per the Nielsen Survey Methods.

California—San Diego

KGTV-DT

Ch. 25

Network Service: ABC.

Grantee: McGraw-Hill Broadcasting Co. Inc., Box 85347, San Diego, CA 92186.

Studio: 4600 Air Way, San Diego, CA 92102.

Mailing Address: Box 85347, San Diego, CA 92186.

Phone: 619-237-1010. **Fax:** 601-262-1302.

Digital Facilities: Channel No. 25 (536-542 MHz). Power: 1000-kw max. visual. Antenna: 673-ft. above av. terrain, 151-ft. above ground.

Latitude	32°	50'	20"
Longitude	117°	14'	56"

Transmitter: 7022 La Jolla Scenic Dr.

Note: Latitude and longitude coordinates shown are based on the North American Datum of 1927 (NAD 27) as currently required by the Mass Media Bureau of the FCC.

Ownership: McGraw-Hill Broadcasting Co. (Group Owner).

Began Digital Operation: September 13, 1999.

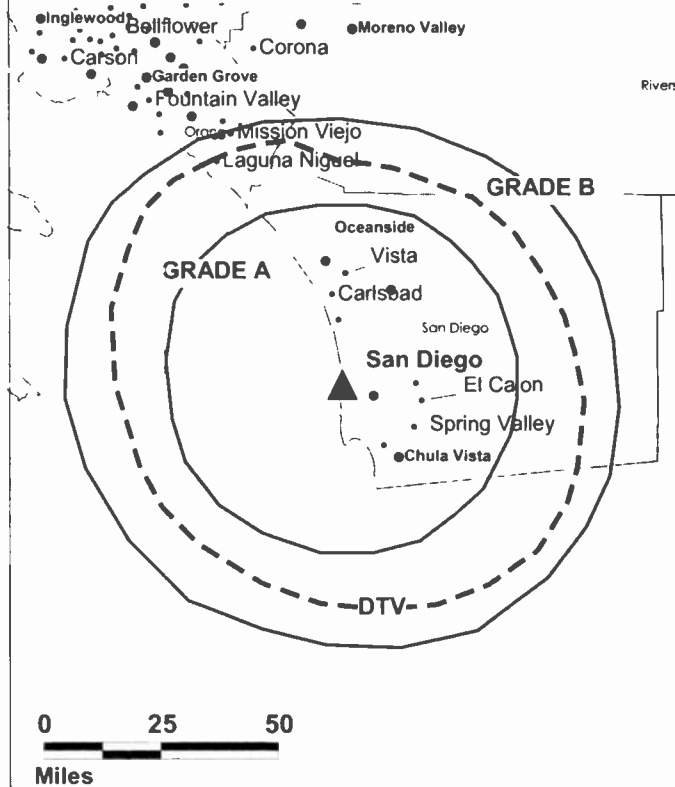
Personnel:

Darrell Brown, Vice President & General Manager.

Margie Baldwin, Chief Engineer.

Rates: On request.

KGTV-DT BPCDT-990111KF GRANTED: 4/29/1999



City of License: San Diego. **Station DMA:** San Diego. **Rank:** 26.

California—San Diego

KNSD
Ch. 39

Network Service: NBC.

Licensee: Station Venture Operations LP, 1299 Pennsylvania Ave. NW, 11th Floor, Washington, DC 20004.

Studio: 8330 Engineer Rd., San Diego, CA 92111.

Mailing Address: Box 719739, San Diego, CA 92171-9739.

Phone: 858-279-3939. **Fax:** 858-279-1076.

Web Site: <http://www.nbcsandiego.com>

Technical Facilities: Channel No. 39 (620-626 MHz). Authorized power: 2500-kw max. & 813-kw horizontal visual, 500-kw max. & 81.3-kw horizontal aural. Antenna: 1894-ft. above av. terrain, 155-ft. above ground, 2678-ft. above sea level.

Latitude 32° 41' 48.00"
Longitude 116° 56' 05.80"

Transmitter: San Miguel Mountain, 13-mi. E of San Diego center.

Began Digital Operation: November 1, 1999.

Note: Latitude and longitude coordinates shown are based on the North American Datum of 1927 (NAD 27) as currently required by the Mass Media Bureau of the FCC.

Multichannel TV Sound: Stereo and separate audio program.

Satellite Earth Stations: Chapparral, 5-meter C-band; Dalsat, 4.6-meter Ku-band; Dalsat, 6-meter Ku-band; Scientific-Atlanta, 7-meter C-band; Scientific-Atlanta, 10-meter C-band; Andrew, Chapparral, Harris, Microdyne, Scientific-Atlanta receivers.

SNG Mobile Dish: Andrew, 2.3-meter Ku-band.

News Services: Sports News Satellite, UPI.

Ownership: Station Venture Operations LP (Group Owner).

Began Operation: November 14, 1965. Sale to Bass Brothers Enterprises by San Diego Telecasters Inc. (Lawrence Shushan, Paul Corriere, Sample-Brown Enterprises and Town & Country Development) approved by FCC August 31, 1967. Sale to Storer Communications by Bass Brothers approved by FCC September 30, 1974 (*Television Digest*, Vol. 13:12, 13; 14:39). Sale to Gillett Comm. Inc. by Storer Communications approved by FCC August 20, 1987. Transfer to Trustee approved by FCC September 1, 1992. Sale to New World Communications Group approved by FCC April 13, 1993 (Vol. 34:49). Sale to National Broadcasting Co. by New World Communications Group approved by FCC November 7, 1996 (Vol. 36:22). Sale to present owners (NBC & Hicks, Muse) approved by FCC March 2, 1998. Sale of Hicks, Muse interest to Chancellor Media cancelled (Vol. 38:28; 39:12).

Represented (sales): NBC TV Spot Sales.

Represented (legal): NBC Legal.

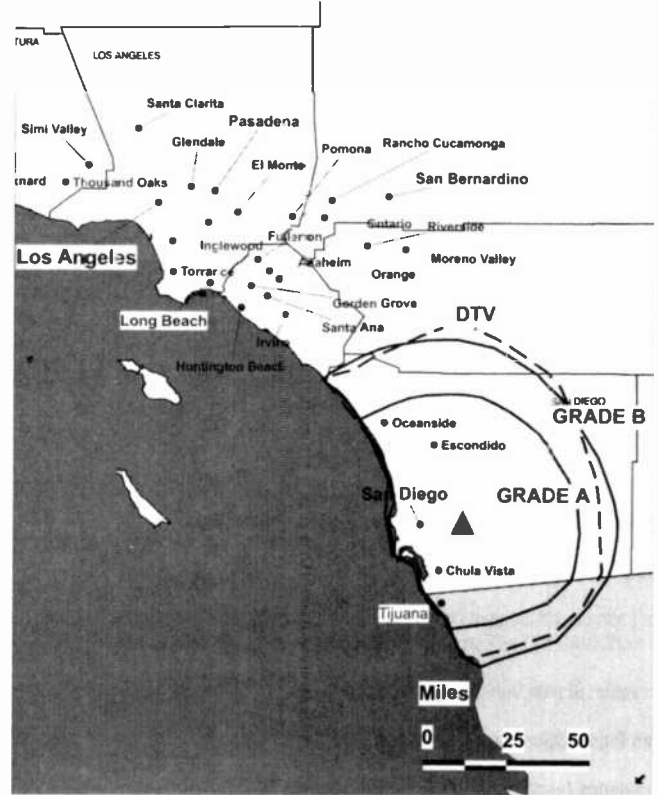
Personnel:

Phyllis Schwartz, President & General Manager.

Jim Sanders, Vice President, News.

Mike McCarthy, Vice President, Sales & Marketing.

KNSD BPCT-920818KE GRANTED: 11/20/92



© 2002 Warren Communications News

Penny Martin, Vice President, Programming & Creative Services.

Randy Mickler, Operations Director

Steve Weber, National Sales Manager.

Bob Vaillancourt, Engineering Manager.

Patty Morrison, Finance Director.

Rates: On request.

City of License: San Diego. **Station DMA:** San Diego. **Rank:** 26.

Circulation © 2001 Nielsen. Coverage based on Nielsen study.

Grand Total	Cable TV Households	Non-cable TV Households	Total TV Households
Estimated Station Totals*	827,860	168,360	996,220
Average Weekly Circulation (2001)	613,444	82,496	695,941
Average Daily Circulation (2001)			340,707
Station DMA Total	Cable TV Households	Non-cable TV Households	Total TV Households
Estimated Station Totals*	827,860	168,360	996,220
Average Weekly Circulation (2001)	613,444	82,496	695,941
Average Daily Circulation (2001)			340,707

*Estimated station totals are sums of the Nielsen TV and Cable TV household estimates for each county in which the station registers viewing of more than 5% as per the Nielsen Survey Methods.

California—San Diego

KNSD-DT Ch. 40

Network Service: NBC.

Grantee: Station Venture Operations LLP, 1299 Pennsylvania Ave. NW, 11th Floor, Washington, DC 20004.

Studio: 8330 Engineer Rd., San Diego, CA 92111.

Mailing Address: Box 719739, San Diego, CA 92171-9739.

Phone: 858-279-3939. **Fax:** 858-279-1076.

Digital Facilities: Channel No. 40 (626-632 MHz). Power: 18.2-kw max. visual. Antenna: 1857-ft. above av. terrain, 121-ft. above ground, 2641-ft. above sea level.

Latitude	32°	41'	48"
Longitude	116°	56'	06"

Transmitter: On San Miguel Mountain, 13-mi. E of San Diego.

Definition: High.

Note: Latitude and longitude coordinates shown are based on the North American Datum of 1927 (NAD 27) as currently required by the Mass Media Bureau of the FCC.

Ownership: Station Venture Operations LP.

Began Digital Operation: November 1, 1999.

Represented (engineering): Denny & Associates PC.

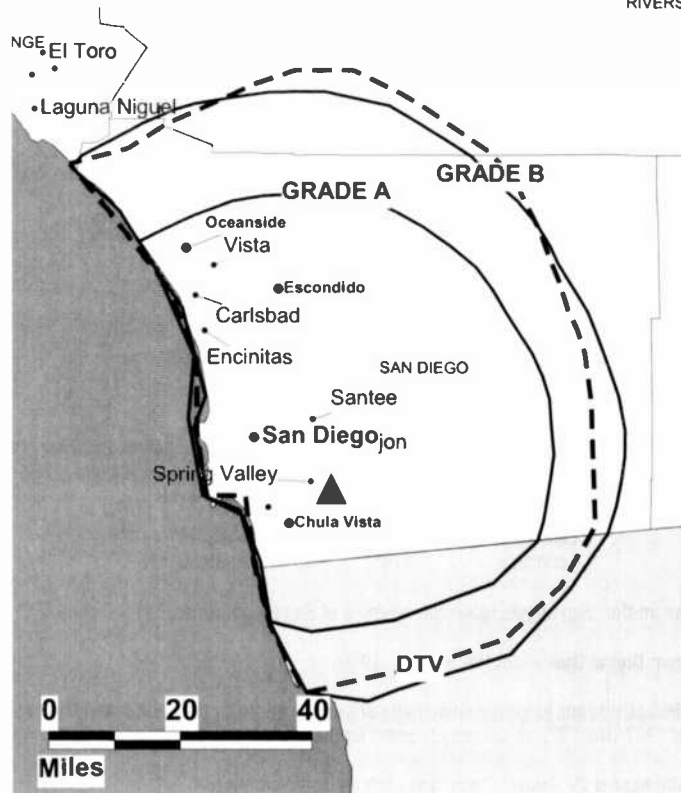
Personnel:

Phyllis Schwartz, President & General Manager.

Bob Vaillancourt, Chief Engineer.

KNSD-DT BPCDT-980803KZ GRANTED: 11/2/1998

RIVERS:



Rates: On request.

City of License: San Diego. **Station DMA:** San Diego. **Rank:** 26.

California—San Diego

KSWB-DT Ch. 19

Network Service: WBN.

Licensee: KSWB Inc., 7191 Engineer Rd., San Diego, CA 92111.

Studio: 7191 Engineer Rd., San Diego, CA 92111.

Mailing Address: Box 129069, San Diego, CA 92112-5569.

Phone: 858-492-9269. **Fax:** 858-268-0401.

Web Site: <http://www.kswbtv.com>

Digital Facilities: Channel No. 19 (500-506 MHz). Power: 200-kw max. visual. Antenna: 1867-ft. above av. terrain, 84-ft. above ground, 2563-ft. above sea level.

Latitude	32°	41'	47"
Longitude	116°	56'	07"

Definition: Standard.

Note: Latitude and longitude coordinates shown are based on the North American Datum of 1927 (NAD 27) as currently required by the Mass Media Bureau of the FCC.

News Services: AP, CNN Newsource, City News.

Ownership: Tribune Broadcasting Co. (Group Owner).

Began Digital Operation: July 2, 2000.

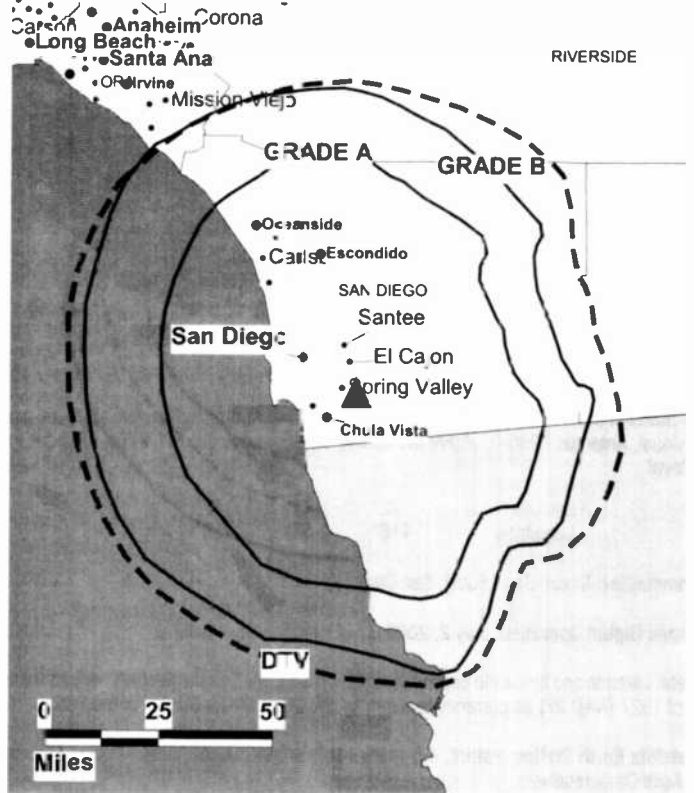
Represented (legal): Sidley & Austin.

Personnel:

Lise Markham, Vice President & General Manager.

Scott Heath, General Sales Manager.

KSWB-DT BPCDT-19990901AAF GRANTED: 10/1/1999



© 2002 Warren Communications News

John Weigand, Engineering Director.

Highest 30 Sec. Rate: \$6000.

City of License: San Diego. **Station DMA:** San Diego. **Rank:** 26.

KSWB-TV
Ch. 69

Network Service: WBN.

Licensee: KTTY Inc., Box 129069, San Diego, CA 92112-5569.

Studio: 7191 Engineer Rd., San Diego, CA 92111.

Mailing Address: Box 129069, San Diego, CA 92112-5569.

Phone: 858-492-9269. **Fax:** 858-268-0401.

Web Site: <http://www.kswbtv.com>

Technical Facilities: Channel No. 69 (800-806 MHz). Authorized power: 4500-kw max. visual. Antenna: 1949-ft. above av. terrain, 138-ft. above ground, 2701-ft. above sea level.

Latitude	32°	41'	47"
Longitude	116°	56'	10"

Transmitter: Mount San Miguel, San Diego.

Began Digital Operation: July 2, 2000.

Note: Latitude and longitude coordinates shown are based on the North American Datum of 1927 (NAD 27) as currently required by the Mass Media Bureau of the FCC.

Satellite Earth Station: Patriot, 4.5-meter Ku & C-band; Alcoa, Alteia, Drake, Standard Agile Omni receivers.

Ownership: Tribune Broadcasting Co. (Group Owner).

Began Operation: September 30, 1984. Sale to present owner approved by FCC March 14, 1996 (*Television Digest*, Vol. 35:36; 36:13,17).

Represented (sales): MMT Sales Inc.

Represented (legal): du Treil, Lundin & Rackley Inc.

Personnel:

Lise Markham, Vice President & General Manager.

Scott Heath, General Sales Manager.

Jim Barker, Local Sales Manager.

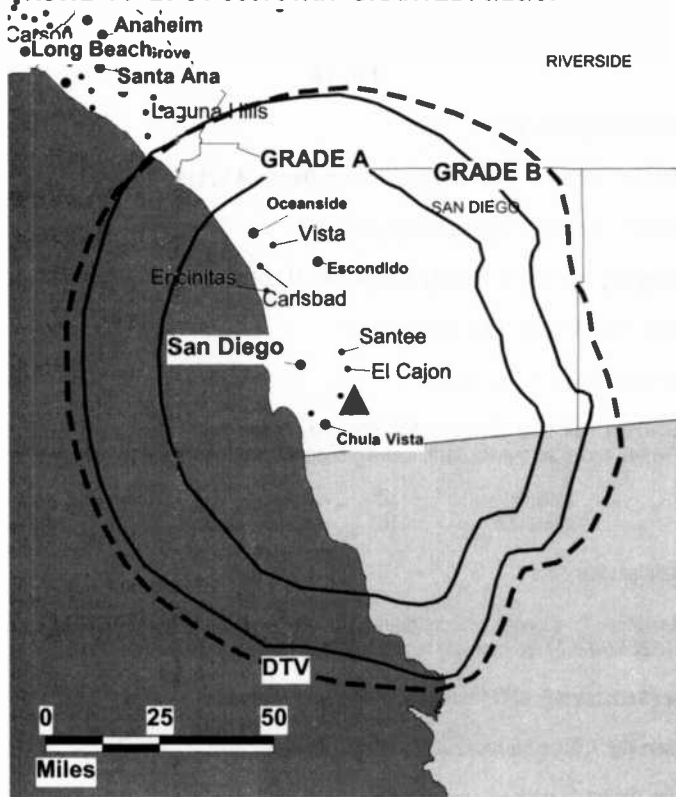
Suzanne Black, News Director.

Will Givens, Promotion Director.

John Wolgand, Chief Engineer.

Dan Mitrovich, Business Manager.

KSWB-TV BPCT-960701KH GRANTED: 3/25/97



© 2002 Warren Communications News

Thelma Presichi, Traffic Manager.

Highest 30 Sec. Rate: \$6500.

City of License: San Diego. **Station DMA:** San Diego. **Rank:** 26.

Circulation © 2001 Nielsen. Coverage based on Nielsen study.

Grand Total	Cable		Non-cable	Total
	TV Households	TV Households		
Estimated Station Totals*	827,860	168,360		996,220
Average Weekly Circulation (2001)	253,325	47,814		301,139
Average Daily Circulation (2001)				113,569
Station DMA Total	Cable		Non-cable	Total
	TV Households	TV Households		
Estimated Station Totals*	827,860	168,360		996,220
Average Weekly Circulation (2001)	253,325	47,814		301,139
Average Daily Circulation (2001)				113,569

*Estimated station totals are sums of the Nielsen TV and Cable TV household estimates for each county in which the station registers viewing of more than 5% as per the Nielsen Survey Methods.

California—San Diego

KUSI-TV Ch. 51

Network Service: UPN.

Licensee: Channel 51 of San Diego Inc., Box 719051, San Diego, CA 92171.

Studio: 4575 Viewridge Ave., San Diego, CA 92123.

Mailing Address: Box 719051, San Diego, CA 92123.

Phone: 858-571-5151. **Fax:** 858-571-4852.

Technical Facilities: Channel No. 51 (692-698 MHz). Authorized power: 2820-kw max. visual. Antenna: 1916-ft. above av. terrain, 177-ft. above ground, 2694-ft. above sea level.

Latitude 32° 41' 49"
Longitude 116° 56' 05"

Transmitter: Mount San Miguel.

Digital Facilities: Channel No. 18 (494-500 MHz). Power: 145-kw max. visual. Antenna: 1903-ft. above av. terrain, 184-ft. above ground, 2700-ft. above sea level.

Latitude 32° 41' 50"
Longitude 116° 56' 04"

Transmitter: San Miguel Mountain.

FCC Digital File Number: BPCDT-981224KE. Granted: July 29, 1999.

Note: Latitude and longitude coordinates shown are based on the North American Datum of 1927 (NAD 27) as currently required by the Mass Media Bureau of the FCC.

Multichannel TV Sound: Stereo only.

Satellite Earth Stations: 4.5-meter Ku & C-band; Scientific-Atlanta, 7-meter C-band; Standard Agile Omni receivers.

News Services: AP, CNN Newsource, Conus.

Ownership: McKinnon Broadcasting Co. (Group Owner).

Began Operation: September 13, 1982. Transfer of control to present owner from United States International University approved by FCC April 10, 1990 (Television Digest, Vol. 30:8).

Represented (sales): Millennium Sales & Marketing.

Represented (legal): Cohn & Marks.

Represented (engineering): Denny & Associates PC.

Personnel:

Michael D. McKinnon, President & General Manager.

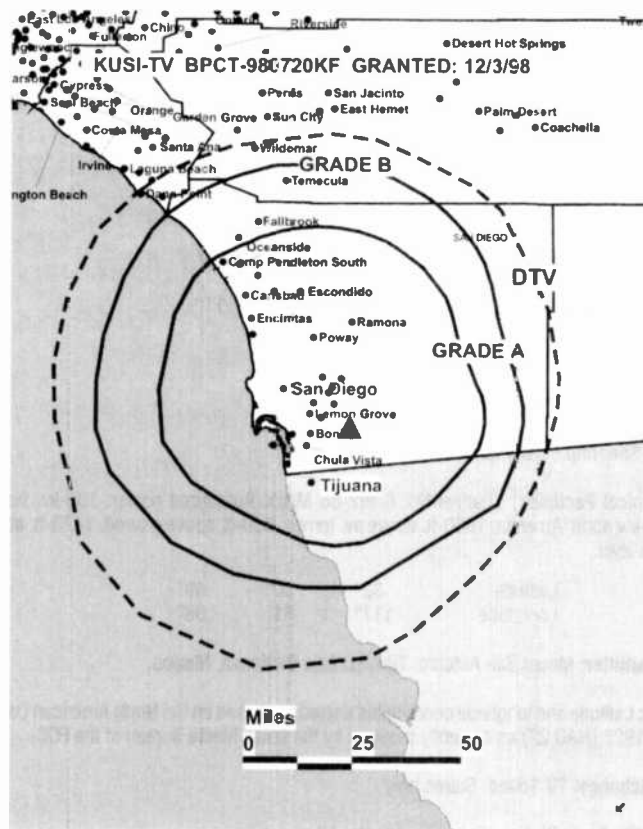
Mike McKinnon II, Vice President, Broadcast Operations & Programming.

Joe Twchig, Operations Manager.

Robert Sexton, General Sales Manager.

Judy Ritchey, National Sales Manager, West Coast.

Tom Massey, National Sales Manager, East Coast.



© 2002 Warren Communications News

Weldon Donaldson, Regional Sales Manager.

Ed Freel, Local Sales Manager.

Richard Longoria, News Director.

Richard Large, Chief Engineer.

Kiat Tohsakul, Traffic Manager.

Rates: On request.

City of License: San Diego. **Station DMA:** San Diego. **Rank:** 26.

Circulation © 2001 Nielsen. Coverage based on Nielsen study.

Grand Total	Cable TV Households	Non-cable TV Households	Total TV Households
Estimated Station Totals*	827,860	168,360	996,220
Average Weekly Circulation (2001)	429,659	66,334	495,993
Average Daily Circulation (2001)			205,221
Station DMA Total	Cable TV Households	Non-cable TV Households	Total TV Households
Estimated Station Totals*	827,860	168,360	996,220
Average Weekly Circulation (2001)	429,659	66,334	495,993
Average Daily Circulation (2001)			205,221

*Estimated station totals are sums of the Nielsen TV and Cable TV household estimates for each county in which the station registers viewing of more than 5% as per the Nielsen Survey Methods

California—San Diego-Tijuana, Mexico

XETV Ch. 6

Network Service: FOX.

Licensee: Radio-Television S.A. de C.V.

Studio: Mount San Antonio, Tijuana, Baja California, Mexico.

Mailing Address: 8253 Ronson Rd., San Diego, CA 92111.

Phone: 858-279-6666. **Fax:** 858-268-9388.

E-mail: comments@fox6.com

Web Site: http://www.fox6.com

Technical Facilities: Channel No. 6 (82-88 MHz). Authorized power: 100-kw visual, 50-kw aural. Antenna: 1000-ft. above av. terrain, 550-ft. above ground, 1423-ft. above sea level.

Latitude 32° 30' 49"
Longitude 117° 01' 08"

Transmitter: Mount San Antonio, Tijuana, Baja California, Mexico.

Note: Latitude and longitude coordinates shown are based on the North American Datum of 1927 (NAD 27) as currently required by the Mass Media Bureau of the FCC.

Multichannel TV Sound: Stereo only.

Satellite Earth Station: Scientific-Atlanta, 10-meter.

Ownership: Grupo Televisa.

Began Operation: February 18, 1953.

Represented (sales): Blair Television.

Represented (legal): Leventhal, Senter & Lerman PLLC.

Personnel:

Joanie O'Laughlin, Vice President & General Manager.

Robert Taylor, Vice President & Chief Financial Officer.

Chuck Dunning, General Sales Manager.

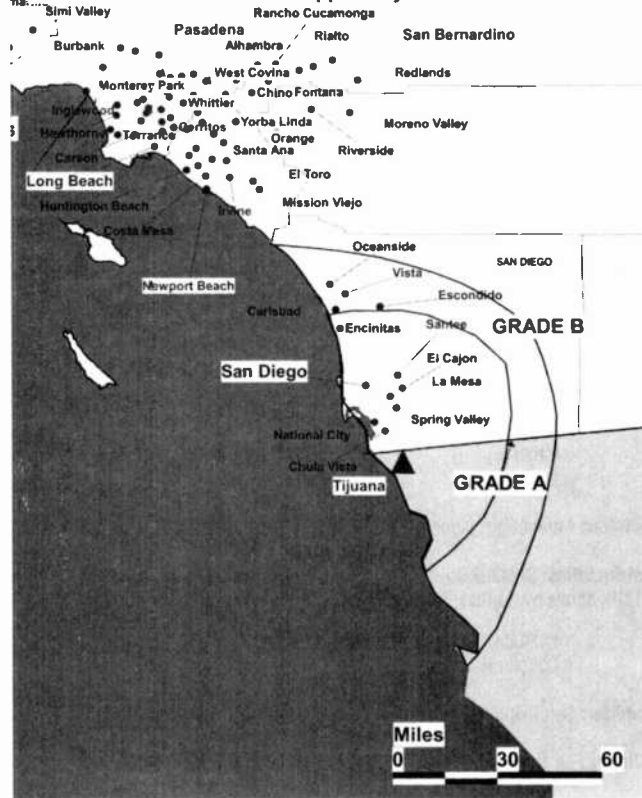
Lee Zeldin, Regional Sales Manager.

Harry Melkerson, National Sales Manager.

Arturo Mendez, Director General.

Judy Albrecht, Promotion Director.

XETV Predicted contours supplied by station.



© 2002 Warren Communications News

Highest 30 Sec. Rate: \$10,000.

City of License: Tijuana, Mexico. **Station DMA:** San Diego. **Rank:** 26.

Circulation © 2001 Nielsen. Coverage based on Nielsen study.

Grand Total	Cable TV Households	Non-cable TV Households	Total TV Households
Estimated Station Totals*	827,860	168,360	996,220
Average Weekly Circulation (2001)	453,667	59,094	512,762
Average Daily Circulation (2001)			172,346
Station DMA Total	Cable TV Households	Non-cable TV Households	Total TV Households
Estimated Station Totals*	827,860	168,360	996,220
Average Weekly Circulation (2001)	453,667	59,094	512,762
Average Daily Circulation (2001)			172,346

*Estimated station totals are sums of the Nielsen TV and Cable TV household estimates for each county in which the station registers viewing of more than 5% as per the Nielsen Survey Methods.

California—San Diego-Tijuana, Mexico

XEWT-TV Ch. 12

Network Service: Independent.

Licensee: Televisora de Calimex S.A., Col. Juarez, Calle Canal 12, No. 4400, Tijuana, Baja California, Mexico, 22000.

Studio: Calle Canal 12, No. 4400, Tijuana, Baja California, Mexico, 22000.

Mailing Address: Box 434537, San Diego, CA 92143-4537.

Phones: 526-634-4600; 526-684-4820. **Fax:** 526-684-5631.

Technical Facilities: Channel No. 12 (204-210 MHz). Authorized power: 325-kw visual, 32.5-kw aural. Antenna: 810-ft. above av. terrain, 429-ft. above ground, 788-ft. above sea level.

Latitude 32° 30' 06"
Longitude 117° 02' 23"

Transmitter: Monte San Antonio, Tijuana, Baja California, Mexico.

Note: Latitude and longitude coordinates shown are based on the North American Datum of 1927 (NAD 27) as currently required by the Mass Media Bureau of the FCC.

Multichannel TV Sound: Stereo and separate audio program.

Satellite Earth Station: Chapparal, 5-meter C-band; International Satellite receivers.

News Services: Informex, UPI.

Ownership: Televisora de Calimex SA.

Began Operation: July 12, 1960.

Represented (sales): Energy Communications.

Personnel:

Ricardo Azcarraga, Vice President.

Jose Marquez, Manager.

Kathia Bustillos, Sales Manager.

Ricardo Jimenez, Promotion Manager.

Eloy Saldivar, Business Manager.

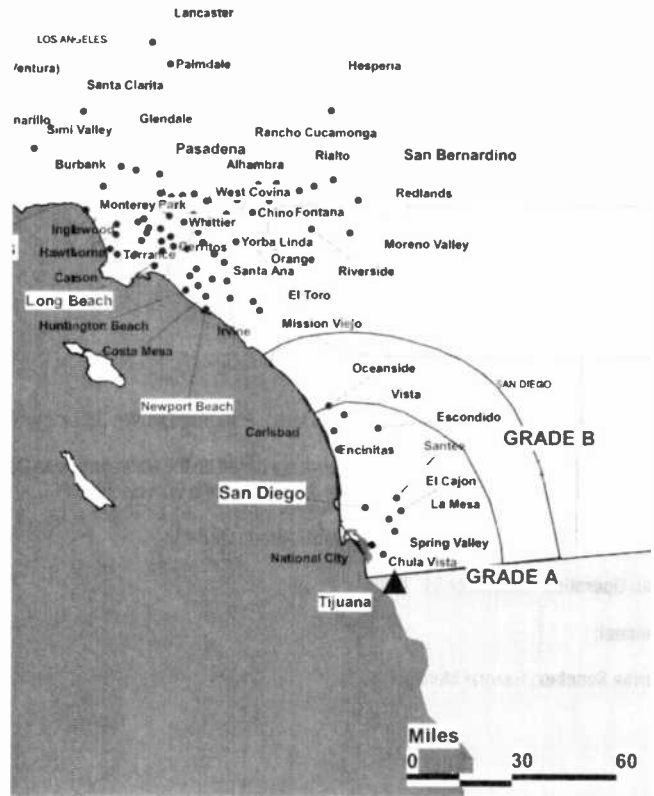
Marco Jacome, Traffic Manager.

Salvador Hernandez, Engineer Manager.

Fernando Del Monte, News Director.

Arturo Fuentes, Operations Manager.

XEWT-TV Predicted contours supplied by station.



© 2002 Warren Communications News

Margarita Bustamante, Production Manager.

Highest 30 Sec. Rate: \$525

City of License: Tijuana, Mexico. **Station DMA:** San Diego. **Rank:** 26.

Circulation © 2001 Nielsen Coverage based on Nielsen study

Grand Total	Cable TV Households	Non-cable TV Households	Total TV Households
Estimated Station Totals*	0	168,360	168,360
Average Weekly Circulation (2001)	0	21,045	21,045
Average Daily Circulation (2001)			4,714
Station DMA Total	Cable TV Households	Non-cable TV Households	Total TV Households
Estimated Station Totals*	0	168,360	168,360
Average Weekly Circulation (2001)	0	21,045	21,045
Average Daily Circulation (2001)			4,714

*Estimated station totals are sums of the Nielsen TV and Cable TV household estimates for each county in which the station registers viewing of more than 5% as per the Nielsen Survey Methods

California—San Diego-Tijuana, Mexico

XHAS
Ch. 33

Network Service: Telemundo.

Licensee: Entravision Communications Corp., 2425 Olympic Blvd., Suite 6000 W, Santa Monica, CA 90404.

Studio: 135 Civic Center Dr., National City, CA 91950.

Phone: 619-336-7801. **Fax:** 619-336-7900.

E-mail: xhas@telemundo33.com

Web Site: <http://www.telemundo.com>

Technical Facilities: Channel No. 33 (584-590 MHz). Authorized power: 385-kw visual.

Note: Latitude and longitude coordinates shown are based on the North American Datum of 1927 (NAD 27) as currently required by the Mass Media Bureau of the FCC.

Ownership: Entravision Communications Corp. (Group Owner).

Began Operation: December 31, 1989.

Personnel:

Carlos Sanchez, General Manager.

Juan Quintana, Station Manager.

Victor Tocco, Local Sales Manager.

Manuel Rojo, Chief Engineer.

Alberto Cisneros, Marketing & Promotion.

Yoisse Soriano, Traffic Manager.

Highest 30 Sec. Rate: \$500.

City of License: San Diego-Tijuana, Mexico. **Station DMA:** San Diego. **Rank:** 26.

Circulation © 2001 Nielsen. Coverage based on Nielsen study.

Grand Total	Cable TV Households	Non-cable TV Households	Total TV Households
Estimated Station Totals*	0	168,360	168,360
Average Weekly Circulation (2001)	0	13,132	13,132
Average Daily Circulation (2001)			3,872
Station DMA Total	Cable TV Households	Non-cable TV Households	Total TV Households
Estimated Station Totals*	0	168,360	168,360
Average Weekly Circulation (2001)	0	13,132	13,132
Average Daily Circulation (2001)			3,872

*Estimated station totals are sums of the Nielsen TV and Cable TV household estimates for each county in which the station registers viewing of more than 5% as per the Nielsen Survey Methods.

California—San Francisco

KBHK-DT Ch. 45

Network Service: UPN.

Licensee: Fox Television Stations Inc., 5151 Wisconsin Ave. NW, Washington, DC 20016.

Studio: 650 California St., 7th Floor, San Francisco, CA 94108.

Phone: 415-249-4444. **Fax:** 415-397-1924.

E-mail: upn@kbhktv.com

Web Site: <http://www.upn44.com>

Digital Facilities: Channel No. 45 (656-662 MHz). Power: 206.3-kw max. visual. Antenna: 1463-ft. above av. terrain, 732-ft. above ground, 1565-ft. above sea level.

Latitude	37°	45'	19"
Longitude	122°	27'	06"

Transmitter: One La Avanzada St.

Note: Latitude and longitude coordinates shown are based on the North American Datum of 1927 (NAD 27) as currently required by the Mass Media Bureau of the FCC.

Ownership: Fox Television Stations Inc. (Group Owner).

Began Digital Operation: April 15, 1999. Sale to present owner by United Television approved by FCC July 23, 2001.

Represented (sales): Fox Television Sales.

Represented (engineering): Cohen, Dippell & Everist PC.

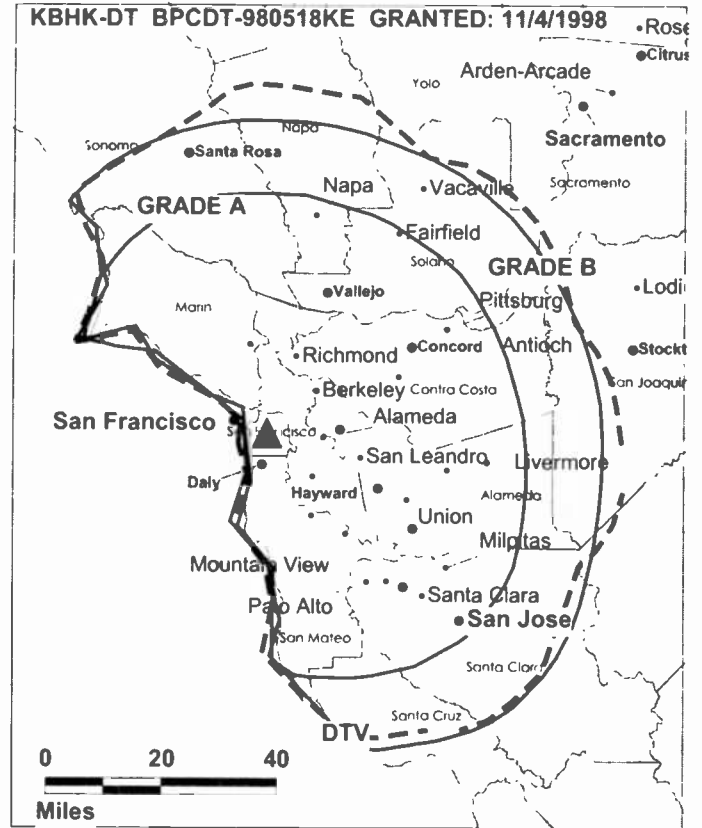
Personnel:

Gerard Braet, Vice President & General Manager.

Richard Jones, General Sales Manager.

Julie Collins, Local Sales Manager.

Gayle Garrett, National Sales Manager.



© 2002 Warren Communications News

Tom Spitz, Program Director.

Margaret Thomson, Promotion Director.

George Brandt, Business Manager.

Dennis Marshall, Marketing Director.

Rates: On request.

City of License: San Francisco. **Station DMA:** San Francisco-Oakland-San Jose. **Rank:** 5.

California—San Francisco

KBHK-TV Ch. 44

Network Service: UPN.

Licensee: Fox Television Stations Inc., 5151 Wisconsin Ave. NW, Washington, DC 20016.

Studio: 650 California St., 7th Floor, San Francisco, CA 94108.

Phone: 415-249-4444. **Fax:** 415-397-1924.

E-mail: upn@kbhktv.com

Web Site: http://www.upn44.com

Technical Facilities: Channel No. 44 (650-656 MHz). Authorized power: 5000-kw max. visual. Antenna: 1611-ft. above av. terrain, 879-ft. above ground, 1713-ft. above sea level.

Latitude 37° 45' 19"
Longitude 122° 27' 06"

Transmitter: Mount Sutro.

Began Digital Operation: April 15, 1999.

Note: Latitude and longitude coordinates shown are based on the North American Datum of 1927 (NAD 27) as currently required by the Mass Media Bureau of the FCC.

Ownership: Fox Television Stations Inc. (Group Owner).

Began Operation: January 2, 1968. Sale to United Television Inc. by Field Communications approved by FCC May 26, 1983 (*Television Digest*, Vol. 22:45, 47). Sale to present owner by United Television Inc. approved by FCC July 23, 2001 (Vol. 40:34; 41:31). Sale pending to Viacom International Inc.

Represented (sales): United Television Sales.

Represented (legal): Hogan & Hartson.

Personnel:

John Siegel, President.

Gerard Braet, Vice President & General Manager.

Richard Jones, General Sales Manager.

Thomas Spitz, Program & Production Manager.

Paul Strieby, Chief Engineer.

George Brandt, Business Manager.

Margaret Thomson, Promotion Manager.

Rates: On request.



© 2002 Warren Communications News

City of License: San Francisco. **Station DMA:** San Francisco-Oakland-San Jose. **Rank:** 5.

Circulation © 2001 Nielsen. Coverage based on Nielsen study.

Grand Total	Cable TV Households	Non-cable TV Households	Total TV Households
Estimated Station Totals*	1,830,730	622,460	2,453,190
Average Weekly Circulation (2001)	619,297	199,720	819,018
Average Daily Circulation (2001)			286,966
Station DMA Total	Cable TV Households	Non-cable TV Households	Total TV Households
Estimated Station Totals*	1,756,560	622,460	2,379,020
Average Weekly Circulation (2001)	596,830	199,720	796,550
Average Daily Circulation (2001)			281,066
Other DMA Total	Cable TV Households	Non-cable TV Households	Total TV Households
Estimated Station Totals*	74,170	0	74,170
Average Weekly Circulation (2001)	22,468	0	22,468
Average Daily Circulation (2001)			5,899

*Estimated station totals are sums of the Nielsen TV and Cable TV household estimates for each county in which the station registers viewing of more than 5% as per the Nielsen Survey Methods.

California—San Francisco

KBWB
Ch. 20

Network Service: WBN.

Licensee: Granite Broadcasting Corp., 2500 Marin St., San Francisco, CA 94124.

Studio: 2500 Marin St., San Francisco, CA 94124.

Phone: 415-821-2020. **Fax:** 415-641-1163.

Web Site: <http://www.wb20.com>

Technical Facilities: Channel No. 20 (506-512 MHz). Authorized power: 3470-kw max. visual, 347-kw max. aural. Antenna: 1550-ft. above av. terrain, 820-ft. above ground, 1654-ft. above sea level.

Latitude 37° 45' 20"
Longitude 122° 27' 05"

Holds CP for change to 5010-kw max. visual, 1552-ft. above av. terrain. BPC-960920KE.

Transmitter: Sutro Tower, Clarendon Heights.

Began Digital Operation: July 1, 2000.

Note: Latitude and longitude coordinates shown are based on the North American Datum of 1927 (NAD 27) as currently required by the Mass Media Bureau of the FCC.

Multichannel TV Sound: Stereo and separate audio program.

News Services: AP, CNN Newsource.

Ownership: Granite Broadcasting Corp.

Began Operation: April 1, 1968. Left air March 30, 1971. Sale to Leon Crosby approved by FCC January 19, 1972. Resumed operation February 4, 1972 (*Television Digest*, Vol. 12:6). Sale to Pacific FM Inc. by Leon Crosby approved by FCC September 5, 1980 (Vol. 19:34; 20:10). Sale to present owner by Pacific FM Inc. approved by FCC June 23, 1998 (Vol. 37:41, 38:3).

Represented (sales): MMT Sales Inc.

Represented (legal): Pepper & Corazzini LLP.

Represented (engineering): Hammett & Edison Inc.

Personnel:

Bob Franklin, President & General Manager.

Bob Anderson, Creative Services & Programming Director.

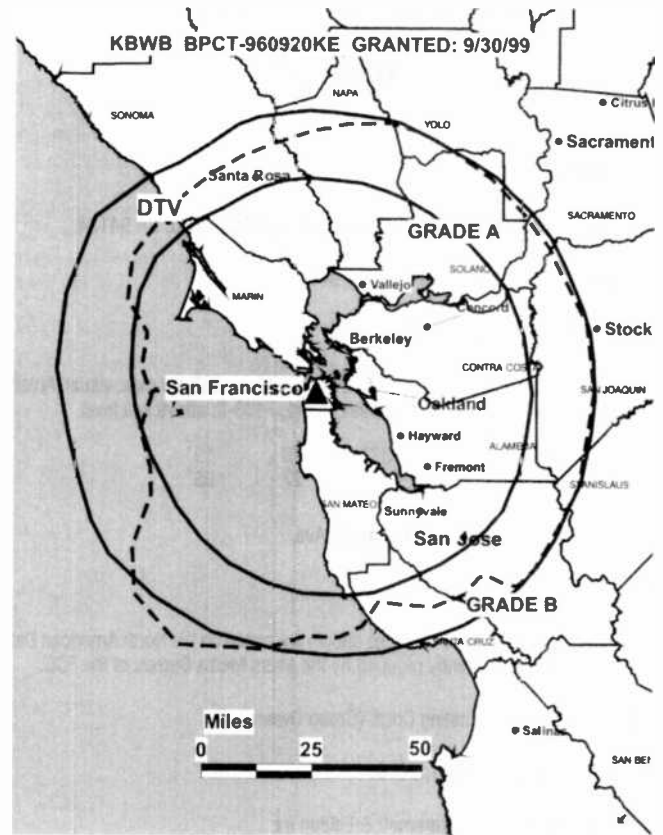
Mark Libby, Sales Director.

Greg Karlik, Local Sales Manager

Lynne Simon, National Sales Manager.

Michele Ball, Program Director.

Dick Swank, Chief Engineer.



© 2002 Warren Communications News

Karen Provenza, Promotion Director.

Janice Roab, Business Manager.

Highest 30 Sec. Rate: \$2000.

City of License: San Francisco. **Station DMA:** San Francisco-Oakland-San Jose. **Rank:** 5.

Circulation © 2001 Nielsen. Coverage based on Nielsen study.

Grand Total	Cable TV Households	Non-cable TV Households	Total TV Households
Estimated Station Totals*	1,917,720	622,460	2,540,180
Average Weekly Circulation (2001)	444,466	137,348	581,814
Average Daily Circulation (2001)			176,088
Station DMA Total	Cable TV Households	Non-cable TV Households	Total TV Households
Estimated Station Totals*	1,739,660	622,460	2,362,120
Average Weekly Circulation (2001)	429,022	137,348	566,370
Average Daily Circulation (2001)			173,205
Other DMA Total	Cable TV Households	Non-cable TV Households	Total TV Households
Estimated Station Totals*	178,060	0	178,060
Average Weekly Circulation (2001)	15,444	0	15,444
Average Daily Circulation (2001)			2,883

*Estimated station totals are sums of the Nielsen TV and Cable TV household estimates for each county in which the station registers viewing of more than 5% as per the Nielsen Survey Methods.

California—San Francisco

KBWB-DT

Ch. 19

Network Service: WBN.

Licensee: KOFY-TV License Inc., 2500 Marin St., San Francisco, CA 94124.

Studio: 2500 Marin St., San Francisco, CA 94124.

Phone: 415-821-2020. **Fax:** 415-641-1163.

Digital Facilities: Channel No. 19 (500-506 MHz). Power: 383-kw max. visual. Antenna: 1371-ft. above av. terrain, 640-ft. above ground, 1473-ft. above sea level.

Latitude	37°	45'	19"
Longitude	122°	27'	06"

Transmitter: Sutro Tower, One La Avanzada Ave.

Definition: Standard.

Note: Latitude and longitude coordinates shown are based on the North American Datum of 1927 (NAD 27) as currently required by the Mass Media Bureau of the FCC.

Ownership: Granite Broadcasting Corp. (Group Owner).

Began Digital Operation: July 1, 2000.

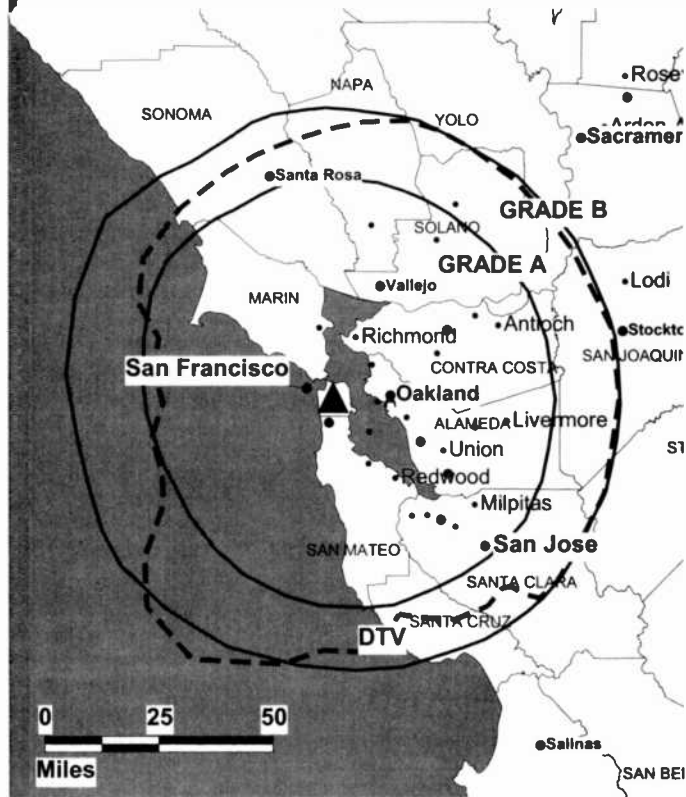
Represented (engineering): Hammett & Edison Inc.

Personnel:

Bob Franklin, President & General Manager.

Frank Brucks, Chief Engineer.

KBWB-DT BPCDT-981210LD GRANTED: 10/22/1999



© 2002 Warren Communications News

Rates: On request.

City of License: San Francisco. **Station DMA:** San Francisco-Oakland-San Jose. **Rank:** 5.

California—San Francisco

KCNS
Ch. 38

Network Service: Independent.

Licensee: SAH Acquisition Corp. II, Box 305249, Nashville, TN 37230.

Studio: 1550 Bryant St., No. 740, San Francisco, CA 94103.

Phone: 415-863-3800. **Fax:** 415-863-3998.

E-mail: bwade@sath.com

Technical Facilities: Channel No. 38 (614-620 MHz). Authorized power: 5000-kw max. visual. Antenna: 1444-ft. above av. terrain, 726-ft. above ground, 1560-ft. above sea level.

Latitude	37°	45'	19"
Longitude	122°	27'	06"

Transmitter: Sutro Tower, One La Avanzada Ave.

Digital Facilities: Channel No. 39 (620-626 MHz). Power: 468-kw max. visual. Antenna: 1404-ft. above av. terrain, 673-ft. above ground.

Latitude	37°	45'	19"
Longitude	122°	27'	06"

FCC Digital File Number: BPCDT-19991101AFD. Granted: January 22, 2001.

Note: Latitude and longitude coordinates shown are based on the North American Datum of 1927 (NAD 27) as currently required by the Mass Media Bureau of the FCC.

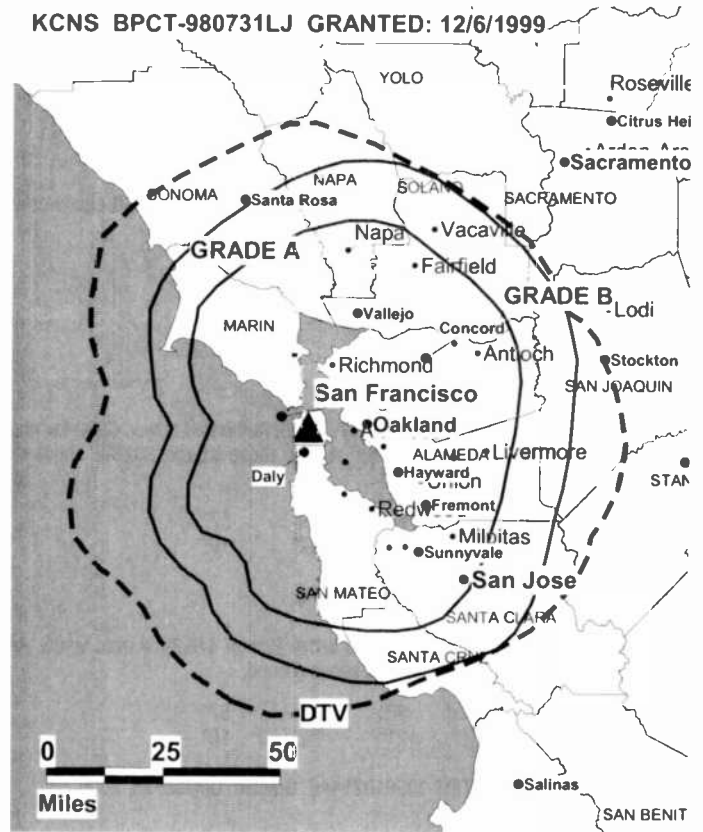
Satellite Earth Station: DH Satellite, 3.7-meter Ku & C-band; Chapparral receivers.

Ownership: Shop at Home Inc. (Group Owner).

Began Operation: December 28, 1968. Operation as KUDO ended when station left air April 15, 1971. Sale to Dr. W. Eugene Scott, et al., approved by FCC May 29, 1973. Resumed operation August 4, 1974 as KVOF-TV. License renewal denied. FCC ordered station to cease operation October 18, 1985. Facilities awarded to West Coast United Broadcasting Co. August 22, 1984; resumed operation January 1986. Sale to Romcast Corp. (now Global Broadcasting Systems Inc.) approved by FCC November 8, 1996. Global Broadcasting Systems filed for Chapter 11 bankruptcy; transfer to S. James Coopersmith, Trustee approved by FCC July 30, 1997. Assignment to present owner approved by FCC December 6, 1997.

Represented (sales): Settel Inc.

KCNS BPCT-980731LJ GRANTED: 12/6/1999



© 2002 Warren Communications News

Representec (legal): Sidley & Austin.

Personnel:

Booker T. Wade, General Manager

Russ Brown, Chief Engineer.

Highest 30 Sec. Rate: \$500.

City of License: San Francisco. **Station DMA:** San Francisco-Oakland-San Jose. **Rank:** 5.

Nielsen Data: Not available.

California—San Francisco

KDTV
Ch. 14

Network Service: Univision.

Licensee: KDTV License Partnership, 1999 Avenue of the Stars, Suite 3050, Los Angeles, CA 90067.

Studio: 50 Fremont St., 41st Floor, San Francisco, CA 94105.

Phone: 415-538-8000. **Fax:** 415-538-8053.

Web Site: <http://www.univision.net>

Technical Facilities: Channel No. 14 (470-476 MHz). Authorized power: 3980-kw max. visual. Antenna: 2300-ft. above av. terrain, 417-ft. above ground, 3025-ft. above sea level.

Latitude 37° 29' 57"
Longitude 121° 52' 16"

Transmitter: Mount Allison, 7.5-mi. SE of Fremont.

Digital Facilities: Channel No. 51 (692-698 MHz). Power: 476.3-kw max. visual. Antenna: 2300-ft. above av. terrain, 420-ft. above ground.

Latitude 37° 29' 57"
Longitude 121° 52' 16"

FCC Digital File Number: BPCDT-19991021AAE. Granted: October 25, 2000.

Note: Latitude and longitude coordinates shown are based on the North American Datum of 1927 (NAD 27) as currently required by the Mass Media Bureau of the FCC.

Multichannel TV Sound: Stereo only.

News Services: Bay City News, UPI.

Ownership: Univision Communications Inc. (Group Owner).

Began Operation: August 13, 1975. Began operation on Ch. 60. Switched to Ch. 14 on March 5, 1979. Sale to Univision Holdings (Hallmark Cards) by Bahia de San Francisco Television Co. approved by FCC June 12, 1987. Sale to present owner approved by FCC September 23, 1992 (*Television Digest*, Vol. 32:40).

Represented (sales): Univision.

Represented (legal): Shaw Pittman.

Represented (engineering): Denny & Associates PC.

Personnel:

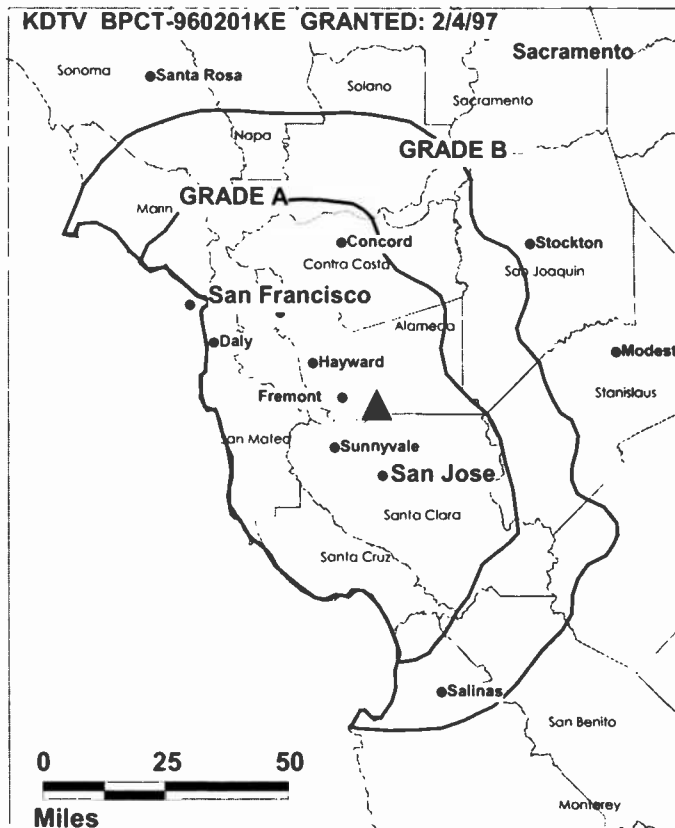
Marcela Medina, Vice President & General Manager.

Charles Stuart, General Sales Manager.

Ernie Rizzuti, Sales Manager.

Chris Newgard, National Sales Manager.

Bob Wyatt, Chief Engineer.



© 2002 Warren Communications News

Sandra Thomas, News Director.

Francisco Jaramilla, Creative Services Manager.

Frances Palacios, Community & Public Affairs Manager.

Melanie Wellbeloved, Research Director.

Rates: On request.

City of License: San Francisco. **Station DMA:** San Francisco-Oakland-San Jose. **Rank:** 5.

Circulation © 2001 Nielsen. Coverage based on Nielsen study.

Grand Total	Cable TV Households	Non-cable TV Households	Total TV Households
Estimated Station Totals*	1,563,020	229,370	1,792,390
Average Weekly Circulation (2001)	100,211	19,771	119,982
Average Daily Circulation (2001)			75,233
Station DMA Total	Cable TV Households	Non-cable TV Households	Total TV Households
Estimated Station Totals*	1,563,020	229,370	1,792,390
Average Weekly Circulation (2001)	100,211	19,771	119,982
Average Daily Circulation (2001)			75,233

*Estimated station totals are sums of the Nielsen TV and Cable TV household estimates for each county in which the station registers viewing of more than 5% as per the Nielsen Survey Methods.

California—Fort Bragg-San Francisco

KFWU

Ch. 8

(Operates Satellite KTNC-TV, Concord, CA)

Network Service: Independent.

Licensee: Pappas Telecasting of Concord, 500 S. Chinowth Rd., Visalia, CA 93277.

Studio: 303-B N. Main St., Fort Bragg, CA 95437.

Phone: 707-964-8888. **Fax:** 707-964-8150.

Technical Facilities: Channel No. 8 (180-186 MHz). Authorized power: 225-kw visual, 21.5-kw aural. Antenna: 2448-ft. above av. terrain, 148-ft. above ground, 4357-ft. above sea level.

Latitude	39°	41'	38"
Longitude	123°	34'	43"

Transmitter: Cahto Peak, 3-mi. NE of Branscomb.

Digital Facilities: Channel No. 15 (476-482 MHz). Power: 1000-kw max. visual. Antenna: 2405-ft. above av. terrain, 108-ft. above ground.

Latitude	39°	41'	38"
Longitude	123°	34'	43"

FCC Digital File Number: BPCDT-19991019ABW. Granted: October 10, 2001.

Note: Latitude and longitude coordinates shown are based on the North American Datum of 1927 (NAD 27) as currently required by the Mass Media Bureau of the FCC.

Ownership: Pappas Telecasting Companies (Group Owner).

Began Operation: May 13, 1990. Sale to Sainte Ltd. by California Broadcasting Inc. (formerly Lamco Communications Inc.) approved by FCC September 16, 1996. Sale to present owner by Sainte Ltd. approved by FCC January 15, 1997. Transfer to Azteca America Stations Group LLC by Harry J. Pappas approved by FCC March 20, 2001, but never consummated.

Represented (legal): Fletcher, Heald & Hildreth PLC.

Represented (engineering): Smith & Fisher.

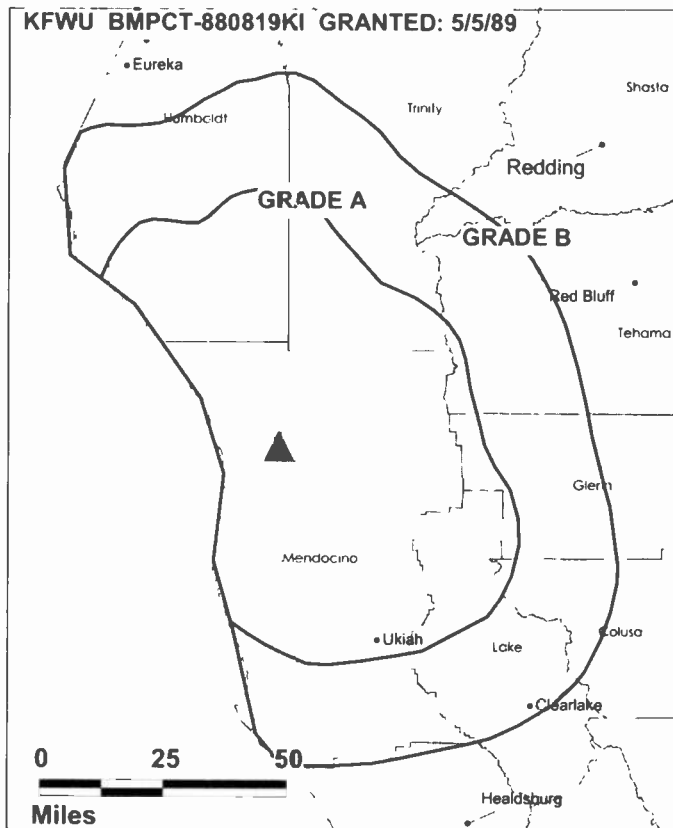
Personnel:

Roberto Pineda, General Manager.

Frank Savage, Station Manager.

Frank Savage, General Sales Manager.

Norm Wright, Chief Engineer.



© 2002 Warren Communications News

Rates: On request.

City of License: Fort Bragg. **Station DMA:** San Francisco-Oakland-San Jose. **Rank:** 5.

Circulation © 2001 Nielsen. Coverage based on Nielsen study.

Grand Total	Cable	Non-cable	Total
	TV Households	TV Households	TV Households
Estimated Station Totals*	18,210	0	18,210
Average Weekly Circulation (2001)	2,349	0	2,349
Average Daily Circulation (2001)			510
Station DMA Total	Cable	Non-cable	Total
	TV Households	TV Households	TV Households
Estimated Station Totals*	18,210	0	18,210
Average Weekly Circulation (2001)	2,349	0	2,349
Average Daily Circulation (2001)			510

*Estimated station totals are sums of the Nielsen TV and Cable TV household estimates for each county in which the station registers viewing of more than 5% as per the Nielsen Survey Methods.

California—San Francisco

KGO-DT
Ch. 24

Network Service: ABC.

Licensee: KGO Television Inc., 900 Front St., San Francisco, CA 94111.

Studio: 900 Front St., San Francisco, CA 94111.

Phone: 415-954-7777. **Fax:** 415-954-7294.

Web Site: <http://www.abcclocal.com/kgo>

Digital Facilities: Channel No. 24 (530-536 MHz). Power: 561-kw max. visual. Antenna: 1535-ft. above av. terrain, 702-ft. above ground, 1434-ft. above sea level.

Latitude	37°	45'	19"
Longitude	122°	27'	06"

Transmitter: Sutro Tower, One La Avanzada Ave.

Note: Latitude and longitude coordinates shown are based on the North American Datum of 1927 (NAD 27) as currently required by the Mass Media Bureau of the FCC.

Ownership: Disney Enterprises Inc. (Group Owner).

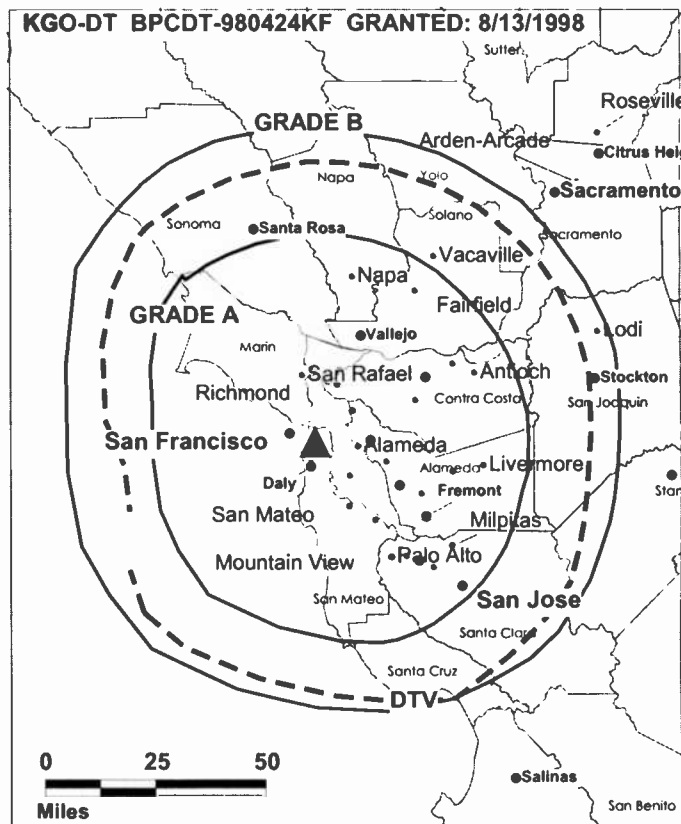
Began Digital Operation: November 1, 1998.

Personnel:

Joseph Ahern, President & General Manager.

Richard W. Tom, Engineering Director.

Rates: On request.



© 2002 Warren Communications News

City of License: San Francisco. **Station DMA:** San Francisco-Oakland-San Jose. **Rank:** 5.

California—San Francisco

KGO-TV Ch. 7

Network Service: ABC.

Licensee: KGO Television Inc., 900 Front St., San Francisco, CA 94111-1450

Studio: 900 Front St., San Francisco, CA 94111-1450.

Phone: 415-954-7777. **Fax:** 415-954-7294.

Web Site: <http://www.abc7news.com>

Technical Facilities: Channel No. 7 (174-180 MHz). Authorized power: 31.6-kw visual. Antenna: 1670-ft. above av. terrain, 977-ft. above ground, 1811-ft. above sea level.

Latitude 37° 45' 19"
Longitude 122° 27' 06"

Transmitter: Mount Sutro.

Began Digital Operation: November 1, 1998.

Note: Latitude and longitude coordinates shown are based on the North American Datum of 1927 (NAD 27) as currently required by the Mass Media Bureau of the FCC.

Satellite Earth Station: Transmit/receive Andrew, 9.3-meter; Avantek receivers.

AM Affiliate: KGO, 50-kw, 810 kHz.

News Services: AP, Bay City News, Nexus.

Ownership: Disney Enterprises Inc. (Group Owner).

Began Operation: May 5, 1949.

Represented (sales): ABC Television Spot Sales Inc.

Represented (engineering): Smith & Fisher.

Personnel:

Joseph Ahern, President & General Manager.

Bill Bacigalupi, General Sales Manager.

Michael Dempsey, Local Sales Manager.

Bob Bushyhead, National Sales Manager.

David Metz, Program Director.

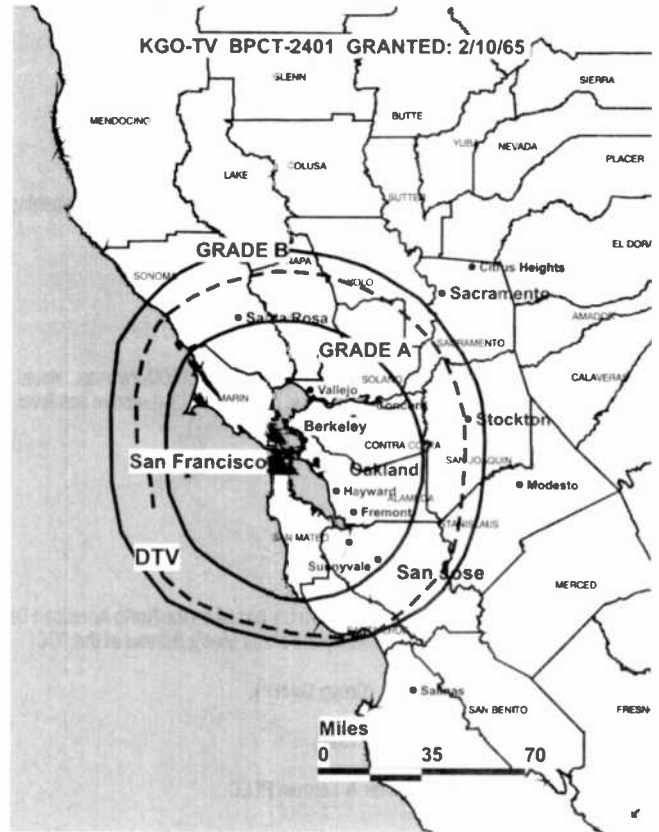
Kelly Donnell, Promotion & Creative Services Director.

Kevin Keeshan, News Director.

Ellen Conlan, Marketing Director.

Anthony Savicke, Controller.

Richard Tom, Engineering Director.



© 2002 Warren Communications News

Rates: On request.

City of License: San Francisco. **Station DMA:** San Francisco-Oakland-San Jose. **Rank:** 5.

Circulation © 2001 Nielsen. Coverage based on Nielsen study.

Grand Total	Cable TV Households	Non-cable TV Households	Total TV Households
Estimated Station Totals*	2,182,410	698,450	2,880,860
Average Weekly Circulation (2001)	1,338,273	438,603	1,776,875
Average Daily Circulation (2001)			866,169
Station DMA Total	Cable TV Households	Non-cable TV Households	Total TV Households
Estimated Station Totals*	1,774,770	656,950	2,431,720
Average Weekly Circulation (2001)	1,239,466	434,743	1,674,209
Average Daily Circulation (2001)			831,108
Other DMA Total	Cable TV Households	Non-cable TV Households	Total TV Households
Estimated Station Totals*	407,640	41,500	449,140
Average Weekly Circulation (2001)	98,807	3,860	102,666
Average Daily Circulation (2001)			35,061

* Estimated station totals are sums of the Nielsen TV and Cable TV household estimates for each county in which the station registers viewing of more than 5% as per the Nielsen Survey Methods.

California—San Francisco

KPIX-DT Ch. 29

Network Service: CBS.

Grantee: CBS Broadcasting Inc., 600 New Hampshire Ave. NW, Suite 1200, Washington, DC 20037.

Studio: 855 Battery St., San Francisco, CA 94111.

Phone: 415-362-5550. **Fax:** 415-765-8844.

Digital Facilities: Channel No. 29 (560-566 MHz). Power: 1000-kw max. visual. Antenna: 1316-ft. above av. terrain, 640-ft. above ground, 1473-ft. above sea level.

Latitude	37°	45'	20"
Longitude	122°	27'	05"

Transmitter: One La Avanzada, Mount Sutro.

Definition: High & Standard.

Note: Latitude and longitude coordinates shown are based on the North American Datum of 1927 (NAD 27) as currently required by the Mass Media Bureau of the FCC.

Ownership: Viacom International Inc. (Group Owner).

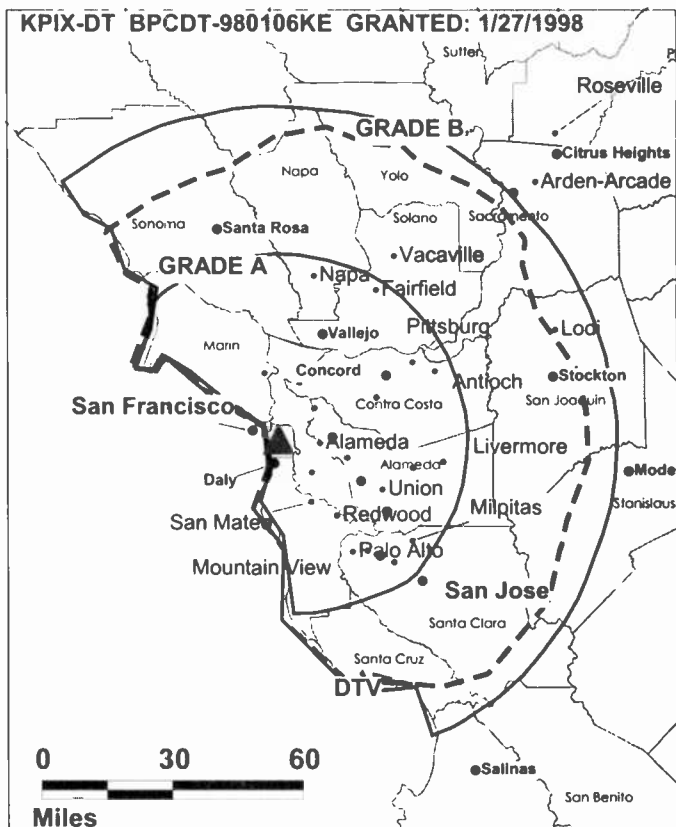
Began Digital Operation: November 1, 1998.

Represented (legal): Leventhal, Senter & Lerman PLLC.

Personnel:

Jerry Eaton, Vice President & General Manager.

Rates: On request.



© 2002 Warren Communications News

City of License: San Francisco. **Station DMA:** San Francisco-Oakland-San Jose. **Rank:** 5.

California—San Francisco

KPIX-TV Ch. 5

Network Service: CBS.

Licensee: CBS Broadcasting Inc., 600 New Hampshire Ave. NW, Suite 1200, Washington, DC 20037.

Studio: 855 Battery St., San Francisco, CA 94111.

Phone: 415-362-5550. **Fax:** 415-765-8844.

Web Site: <http://www.kpix.com>

Technical Facilities: Channel No. 5 (76-82 MHz). Authorized power: 100-kw visual, 20-kw aural. Antenna: 1660-ft. above av. terrain, 980-ft. above ground, 1811-ft. above sea level.

Latitude 37° 45' 20"
Longitude 122° 27' 05"

Transmitter: Mount Sutro Television Center.

Began Digital Operation: November 1, 1998.

Note: Latitude and longitude coordinates shown are based on the North American Datum of 1927 (NAD 27) as currently required by the Mass Media Bureau of the FCC.

Multichannel TV Sound: Stereo only.

Satellite Earth Stations: Transmit/receive Scientific-Atlanta, 11-meter; Scientific-Atlanta, 4.6-meter; Scientific-Atlanta, 7-meter; Scientific-Atlanta receivers.

News Services: AP, Bay City News, CBS Newspath, UPI.

Ownership: Viacom International Inc. (Group Owner).

Began Operation: December 22, 1948. Sale to present owner by CBS Inc. approved by FCC May 3, 2000. CBS Inc. & Group W/ Westinghouse Broadcasting merged in 1995. Sale to Group W by Associated Broadcasters Inc. approved by FCC July 2, 1954 (*Television Digest*, Vol. 9:45, 10:11, 15, 19, 27).

Represented (sales): CBS Television Stations National Sales.

Represented (legal): Leventhal, Senter & Lerman PLLC.

Personnel:

Jerry Eaton, Vice President & General Manager.

John Catchings, Station Operations Manager.

Florence Higa, Sales Operations Manager.

Alan Buckman, General Sales Manager.

Rosemary Roach, Programming Director.

Dave Hancock, Engineering Manager.

Brian Blum, Marketing Director.



© 2002 Warren Communications News

Rates: On request.

City of License: San Francisco. **Station DMA:** San Francisco-Oakland-San Jose. **Rank:** 5.

Circulation © 2001 Nielsen. Coverage based on Nielsen study.

Grand Total	Cable TV Households	Non-cable TV Households	Total TV Households
Estimated Station Totals*	2,082,710	712,320	2,795,030
Average Weekly Circulation (2001)	1,224,475	396,373	1,620,848
Average Daily Circulation (2001)			699,935
Station DMA Total	Cable TV Households	Non-cable TV Households	Total TV Households
Estimated Station Totals*	1,774,770	656,950	2,431,720
Average Weekly Circulation (2001)	1,168,600	390,588	1,559,187
Average Daily Circulation (2001)			679,537
Other DMA Total	Cable TV Households	Non-cable TV Households	Total TV Households
Estimated Station Totals*	307,940	55,370	363,310
Average Weekly Circulation (2001)	55,875	5,786	61,661
Average Daily Circulation (2001)			20,398

*Estimated station totals are sums of the Nielsen TV and Cable TV household estimates for each county in which the station registers viewing of more than 5% as per the Nielsen Survey Methods.

California—San Francisco

KRON-DT Ch. 57

Network Service: NBC.

Licensee: Young Broadcasting of San Francisco Inc., 599 Lexington Ave., 47th Floor, New York, NY 10022.

Studio: 1001 Van Ness Ave., San Francisco, CA 94109.

Phone: 415-441-4444. **Fax:** 415-561-8606.

Digital Facilities: Channel No. 57 (728-734 MHz). Power: 1000-kw max. visual. Antenna: 1463-ft. above av. terrain, 732-ft. above ground, 1565-ft. above sea level.

Latitude	37°	45'	19"
Longitude	122°	27'	06"

Transmitter: Sutro Tower, One La Avanzada Ave.

Note: Latitude and longitude coordinates shown are based on the North American Datum of 1927 (NAD 27) as currently required by the Mass Media Bureau of the FCC.

Ownership: Young Broadcasting Inc. (Group Owner).

Began Digital Operation: April 26, 1999.

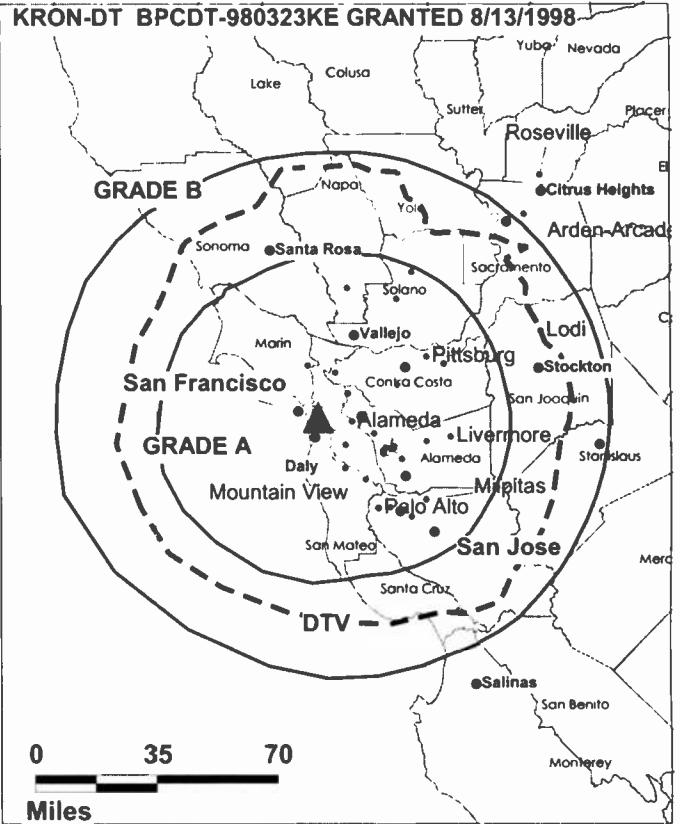
Represented (legal): Covington & Burling.

Represented (engineering): Hammett & Edison Inc.

Personnel:

Paul Dinovitz, President & General Manager.

Rates: On request.



© 2002 Warren Communications News

City of License: San Francisco. **Station DMA:** San Francisco-Oakland-San Jose. **Rank:** 5.

California—San Francisco

KRON-TV Ch. 4

Network Service: NBC.

Licensee: Young Broadcasting of San Francisco Inc., 599 Lexington Ave., 47th Floor, New York, NY 10022.

Studio: 1001 Van Ness Ave., San Francisco, CA 94109.

Phone: 415-441-4444. **Fax:** 415-561-8142; 415-561-8606.

Web Site: <http://www.kron.com>

Technical Facilities: Channel No. 4 (66-72 MHz). Authorized power: 100-kw visual, 15.1-kw aural. Antenna: 1660-ft. above av. terrain, 932-ft. above ground, 1766-ft. above sea level.

Latitude 37° 45' 19"
Longitude 122° 27' 06"

Transmitter: Clarendon Heights between Mount Sutro & Twin Peaks.

Began Digital Operation: April 26, 1999.

Note: Latitude and longitude coordinates shown are based on the North American Datum of 1927 (NAD 27) as currently required by the Mass Media Bureau of the FCC.

Multichannel TV Sound: Stereo and separate audio program.

Satellite Earth Stations: Transmit/receive Harris, 5-meter Ku-band; Andrew, 4.7-meter Ku & C-band; Satcom Technologies, 6-meter C-band; Superior, 6-meter C-band; Ver-tex, 4.3-meter Ku-band; Agile Omni, Harris, Microdyne, Scientific-Atlanta receivers.

News Services: AP, Bay City News, CNN Newsource, NBC News Channel, National Weather Service, Nexus.

Ownership: Young Broadcasting Inc. (Group Owner).

Began Operation: November 15, 1949. Sale to present owner by Chronicle Publishing Co. approved by FCC February 29, 2000 (Television Digest, Vol. 40:7, 27).

Represented (sales): Adam Young Inc.

Represented (legal): Wiley, Rein & Fielding.

Represented (engineering): Hammett & Edison Inc.

Personnel:

Paul Dinovitz, President & General Manager.

Karen Orofino, General Sales Manager.

Sarah Squires, Local Sales Manager.

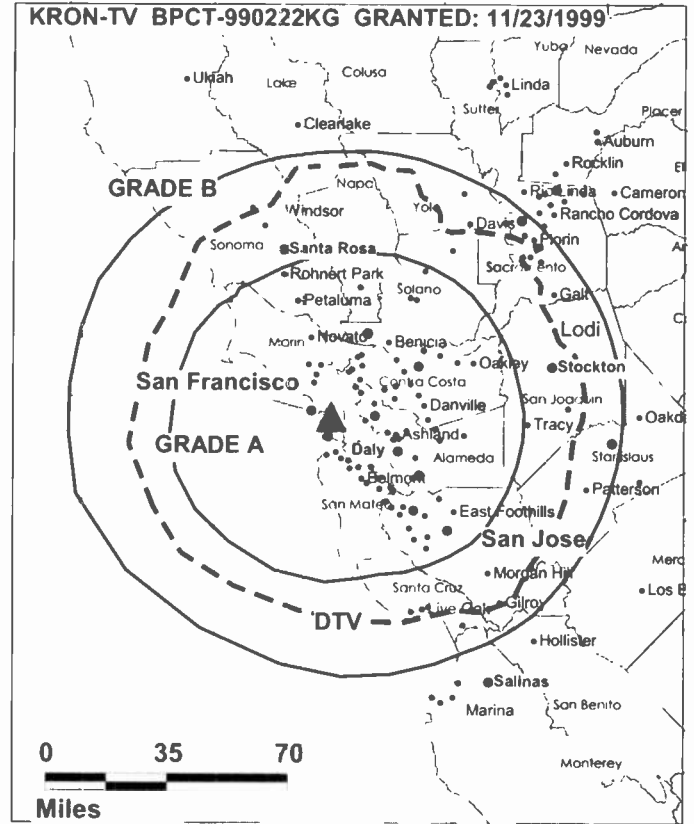
Michael Kennady, Regional Sales Manager.

Ben Holland, National Sales Manager.

Stacy Owen, News Director.

Craig Porter, Chief Engineer.

Pat Patton, Program Director.



© 2002 Warren Communications News

Jeffery Weinstock, Creative Services Director.

Jodie Chase, Press Relations.

Highest 30 Sec. Rate: \$14,000.

City of License: San Francisco. **Station DMA:** San Francisco-Oakland-San Jose. **Rank:** 5.

Circulation © 2001 Nielsen. Coverage based on Nielsen study.

Grand Total	Cable TV Households	Non-cable TV Households	Total TV Households
Estimated Station Totals*	2,067,620	712,320	2,779,940
Average Weekly Circulation (2001)	1,363,678	426,360	1,790,039
Average Daily Circulation (2001)			859,450
Station DMA Total	Cable TV Households	Non-cable TV Households	Total TV Households
Estimated Station Totals*	1,774,770	656,950	2,431,720
Average Weekly Circulation (2001)	1,299,362	420,369	1,719,731
Average Daily Circulation (2001)			837,468
Other DMA Total	Cable TV Households	Non-cable TV Households	Total TV Households
Estimated Station Totals*	292,850	55,370	348,220
Average Weekly Circulation (2001)	64,316	5,991	70,307
Average Daily Circulation (2001)			21,981

*Estimated station totals are sums of the Nielsen TV and Cable TV household estimates for each county in which the station registers viewing of more than 5% as per the Nielsen Survey Methods.

California—San Francisco

KTSF
Ch. 26

Network Service: Independent.

Licensee: Lincoln Broadcasting Co., 100 Valley Dr., Brisbane, CA 94005.

Studio: 100 Valley Dr., Brisbane, CA 94005.

Phone: 415-468-2626. **Fax:** 415-467-7559.

Web Site: <http://www.ktsf.com>

Technical Facilities: Channel No. 26 (542-548 MHz). Authorized power: 2500-kw max. & 1910-kw horizontal visual, 250-kw max. & 191-kw horizontal aural. Antenna: 1481-ft. above av. terrain, 259-ft. above ground, 1539-ft. above sea level.

Latitude	37°	41'	12"
Longitude	122°	26'	03"

Transmitter: 250 Radio Rd., Brisbane.

Digital Facilities: Channel No. 27 (548-554 MHz). Power: 2-kw max. visual. Antenna: 1381-ft. above av. terrain, 230-ft. above ground.

Latitude	37°	41'	12"
Longitude	122°	26'	03"

FCC Digital File Number: BMPCDT-20000428AAT. Granted: January 26, 2001.

Note: Latitude and longitude coordinates shown are based on the North American Datum of 1927 (NAD 27) as currently required by the Mass Media Bureau of the FCC.

Satellite Earth Stations: Cablewave Systems, 2-meter Ku-band; Scientific-Atlanta, 7-meter C-band; Drake, M/A-Com, Scientific-Atlanta receivers.

News Services: AP, Bay City News, CNN Newsource.

Ownership: Lincoln Broadcasting Co.

Began Operation: September 4, 1976.

Personnel:

Lincoln L. Howell, President.

Michael Sherman, General Manager.

Jack Soo Hoo, Sales Manager.

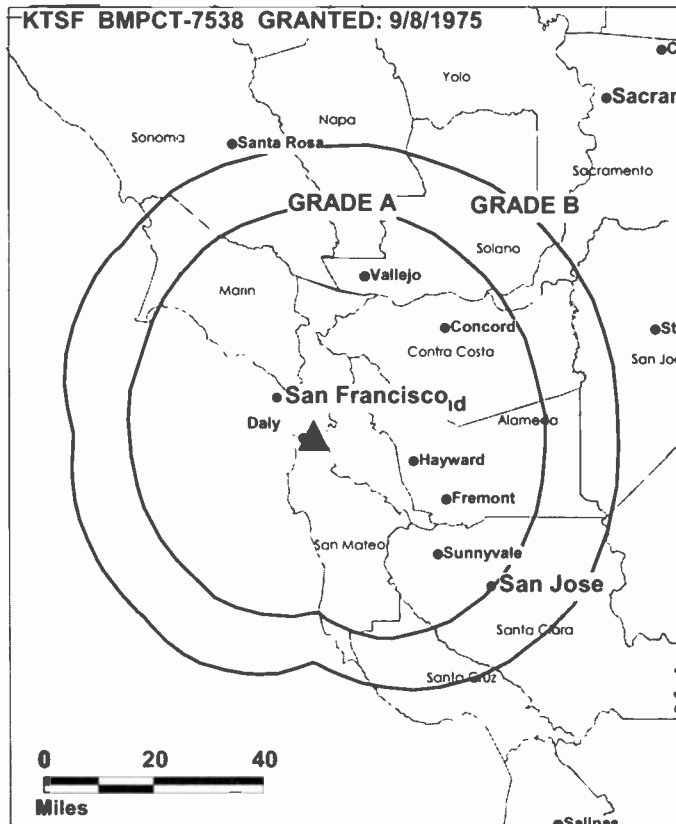
Karen Huynh, Business Manager.

Victor Marino, Program Director.

Rose Shirinian, News & Public Affairs Director.

Michael P. Fusaro, Chief Engineer.

David Baker, Production Manager.



© 2002 Warren Communications News

Rates: On request.

City of License: San Francisco. **Station DMA:** San Francisco-Oakland-San Jose. **Rank:** 5.

Circulation © 2001 Nielsen. Coverage based on Nielsen study.

Grand Total	Cable TV Households	Non-cable TV Households	Total TV Households
Estimated Station Totals*	1,050,180	546,740	1,596,920
Average Weekly Circulation (2001)	70,595	41,821	112,416
Average Daily Circulation (2001)			44,520
Station DMA Total	Cable TV Households	Non-cable TV Households	Total TV Households
Estimated Station Totals*	989,420	546,740	1,536,160
Average Weekly Circulation (2001)	67,557	41,821	109,378
Average Daily Circulation (2001)			43,791
Other DMA Total	Cable TV Households	Non-cable TV Households	Total TV Households
Estimated Station Totals*	60,760	0	60,760
Average Weekly Circulation (2001)	3,038	0	3,038
Average Daily Circulation (2001)			729

*Estimated station totals are sums of the Nielsen TV and Cable TV household estimates for each county in which the station registers viewing of more than 5% as per the Nielsen Survey Methods.

California—Oakland-San Francisco

KTVU Ch. 2

Network Service: FOX.

Licensee: KTVU Partnership, 2 Jack London Square, Oakland, CA 94607.

Studio: 2 Jack London Square, Oakland, CA 94607.

Phone: 510-834-1212. **Fax:** 510-272-9957.

Web Site: <http://www.ktvu.com>

Technical Facilities: Channel No. 2 (54-60 MHz). Authorized power: 100-kw visual, 20-kw aural. Antenna: 1572-ft. above av. terrain, 843-ft. above ground, 1673-ft. above sea level.

Latitude 37° 45' 19"
Longitude 122° 27' 06"

Transmitter: One La Avanzada, San Francisco.

Began Digital Operation: November 18, 1998.

Note: Latitude and longitude coordinates shown are based on the North American Datum of 1927 (NAD 27) as currently required by the Mass Media Bureau of the FCC.

Multichannel TV Sound: Stereo and separate audio program.

Satellite Earth Stations: Microdyne, 5-meter Ku-band; Scientific-Atlanta, 10-meter C-band; Vertex, 5-meter Ku-band; Microdyne, Scientific-Atlanta receivers.

News Services: AP, Bay City News, CNN Newsource, Fox NewsEdge, Reuters TV.

Ownership: Cox Enterprises Inc. (Group Owner).

Began Operation: March 3, 1958. Sale to present owner approved by FCC October 16, 1963 (*Television Digest*, Vol. 3:32, 42).

Represented (sales): TeleRep Inc.

Represented (legal): Dow, Lohnes & Albertson PLLC.

Represented (engineering): Denny & Associates PC; Hammett & Edison Inc.

Personnel:

Tom Raponi, Executive Vice President & General Manager.

Jeffrey Block, Station Manager.

Ed Cosci, Engineering Operations Manager.

Cheryl Cox, General Sales Manager.

Phil Adams, Sales Manager.

Karen Hodges, Sales Manager.

Paul Curran, Sales Manager.

Cindi Hagley, Sales Manager.

Richard Rogers, Sports Sales Manager.

Ken Manley, Engineering Maintenance Manager.

Andrew Finlayson, News Director.

Caroline Chang, Program Manager.

Kenny Wardell, Publicity Director.



© 2002 Warren Communications News

Adina Pasto, Controller.

Alan Frischer, New Business Development.

Steve Poitras, Marketing Director.

Phil Arnone, Local Programming Director.

Pat Macholl, Research Director.

Highest 30 Sec. Rate: \$25,000.

City of License: Oakland. **Station DMA:** San Francisco-Oakland-San Jose. **Rank:** 5.

Circulation © 2001 Nielsen. Coverage based on Nielsen study.

Grand Total	Cable TV Households	Non-cable TV Households	Total TV Households
Estimated Station Totals*	2,252,310	765,650	3,017,960
Average Weekly Circulation (2001)	1,341,554	403,362	1,744,917
Average Daily Circulation (2001)			735,610
Station DMA Total	Cable TV Households	Non-cable TV Households	Total TV Households
Estimated Station Totals*	1,774,770	656,950	2,431,720
Average Weekly Circulation (2001)	1,200,372	393,187	1,593,559
Average Daily Circulation (2001)			692,676
Other DMA Total	Cable TV Households	Non-cable TV Households	Total TV Households
Estimated Station Totals*	477,540	108,700	586,240
Average Weekly Circulation (2001)	141,182	10,175	151,357
Average Daily Circulation (2001)			42,934

*Estimated station totals are sums of the Nielsen TV and Cable TV household estimates for each county in which the station registers viewing of more than 5% as per the Nielsen Survey Methods

California—Oakland-San Francisco

KTVU-DT Ch. 56

Network Service: FOX.

Licensee: KTVU Partnership, 2 Jack London Square, Oakland, CA 94607.

Studio: 2 Jack London Square, Oakland, CA 94607.

Phone: 510-834-1212. **Fax:** 510-272-9957.

Web Site: <http://www.bayinsider.com.ktvu>

Digital Facilities: Channel No. 56 (722-728 MHz). Power: 501-kw max. visual. Antenna: 1417-ft. above av. terrain, 673-ft. above ground, 1506-ft. above sea level.

Latitude	37°	45'	19"
Longitude	122°	27'	06"

Transmitter: One La Avanzada.

Note: Latitude and longitude coordinates shown are based on the North American Datum of 1927 (NAD 27) as currently required by the Mass Media Bureau of the FCC.

Ownership: Cox Enterprises Inc. (Group Owner).

Began Digital Operation: November 18, 1998.

Represented (engineering): Denny & Associates PC.

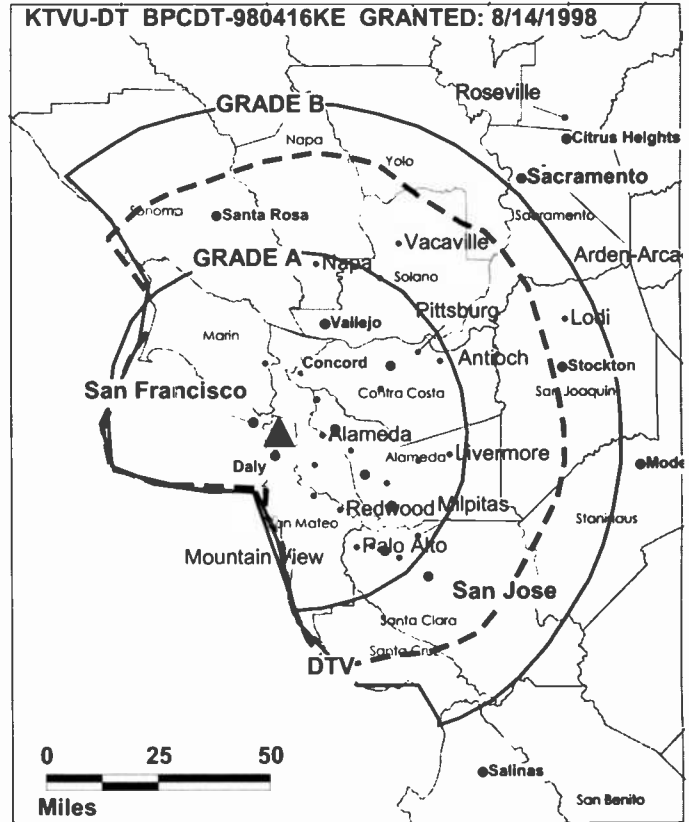
Personnel:

Tom Raponi, Executive Vice President & General Manager.

Jeffrey Block, Station Manager.

Ed Cosci, Engineering Operations Manager.

Cheryl Cox, General Sales Manager.



© 2002 Warren Communications News

Ken Manley, Engineering Maintenance Manager.

Andrew Finlayson, News Director.

Rates: On request.

City of License: Oakland. **Station DMA:** San Francisco-Oakland-San Jose. **Rank:** 5.

California—San Jose

KICU-DT Ch. 52

Network Service: Independent.

Licensee: KTVU Partnership, 2102 Commerce Dr., San Jose, CA 95131.

Studio: 2102 Commerce Dr., San Jose, CA 95131-1804.

Phone: 408-953-3636. **Fax:** 408-953-3610.

Digital Facilities: Channel No. 52 (698-704 MHz). Power: 1000-kw max. visual. Antenna: 2192-ft. above av. terrain, 512-ft. above ground, 2953-ft. above sea level.

Latitude	37°	29'	16.80"
Longitude	121°	51'	58.90"

Transmitter: Monument Peak.

Definitior: High.

Note: Latitude and longitude coordinates shown are based on the North American Datum of 1927 (NAD 27) as currently required by the Mass Media Bureau of the FCC.

Ownership: Cox Enterprises Inc. (Group Owner).

Began Digital Operation: July 1, 1999.

Represented (legal): Leventhal, Senter & Lerman PLLC.

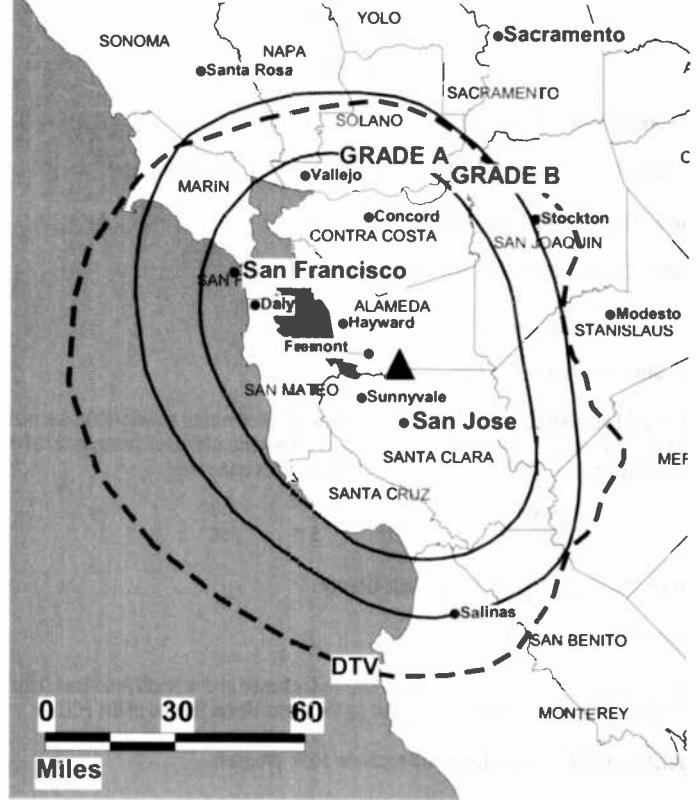
Represented (engineering): Smith & Fisher.

Personnel:

Tom Raponi, Executive Vice President & General Manager.

Larry Papin, Operations & Programming Director.

KICU-DT BPCDT-20000501ACY GRANTED: 2/5/2001



Rates: On request.

City of License: San Jose. **Station DMA:** San Francisco-Oakland-San Jose. **Rank:** 5.

California—San Jose

KICU-TV Ch. 36

Network Service: Independent.

Licensee: KTVU Partnership, 2102 Commerce Dr., San Jose, CA 95131.

Studio: 2102 Commerce Dr., San Jose, CA 95131.

Phone: 408-953-3636. **Fax:** 408-953-3610.

E-mail: manager@kicu.com

Web Site: http://www.kicu.com

Technical Facilities: Channel No. 36 (602-608 MHz). Authorized power: 4098-kw max. & 1905-kw horizontal visual, 410-kw max. & 191-kw horizontal aural. Antenna: 2251-ft. above av. terrain, 570-ft. above ground, 3012-ft. above sea level.

Latitude 37° 29' 17"
Longitude 121° 51' 59"

Transmitter: Monument Peak, Alameda County.

Began Digital Operation: July 1, 1999.

Note: Latitude and longitude coordinates shown are based on the North American Datum of 1927 (NAD 27) as currently required by the Mass Media Bureau of the FCC.

Multichannel TV Sound: Stereo and separate audio program.

Satellite Earth Station: Andrew, 5-meter Ku & C-band; Andrew, Avantek, M/A-Com, Scientific-Atlanta receivers.

News Services: AP, CNN Newsource.

Ownership: Cox Enterprises Inc. (Group Owner).

Began Operation: October 1, 1967. Sale to Ralph C. Wilson Industries by Vincent B. Welch, et al., approved by FCC November 27, 1979 (*Television Digest*, Vol. 19:39). Sale to KICU Inc. by Ralph C. Wilson Jr. approved by FCC March 15, 1990. Sale to present owner by KICU Inc. approved by FCC February 18, 2000.

Represented (sales): TeleRep.

Represented (legal): Dow, Lohnes & Albertson PLLC.

Represented (engineering): Smith & Fisher.

Personnel:

Tom Raponi, Executive Vice President & General Manager.

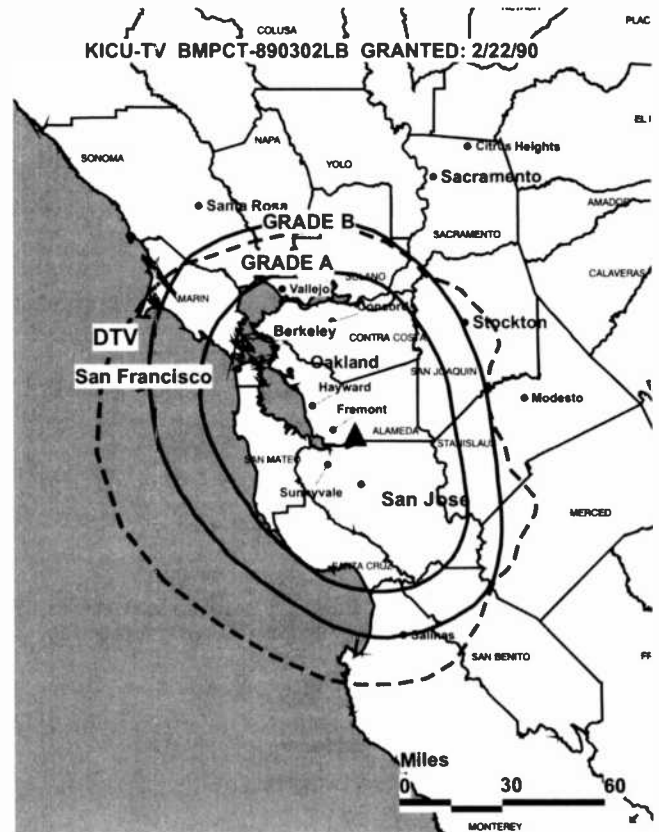
Larry Pepin, Station Operations & Programming Director.

Greg Bitte, General Sales Manager.

Jeff Hollub, Creative Services Director.

Robert Martinez, New Business Director.

Chuck Pracna, Engineering Manager.



© 2002 Warren Communications News

Roy Avila, Community Affairs Director.

Rates: On request.

City of License: San Jose. **Station DMA:** San Francisco-Oakland-San Jose. **Rank:** 5.

Circulation © 2001 Nielsen. Coverage based on Nielsen study.

Grand Total	Cable TV Households	Non-cable TV Households	Total TV Households
Estimated Station Totals*	2,152,770	639,580	2,792,350
Average Weekly Circulation (2001)	425,548	98,911	524,459
Average Daily Circulation (2001)			125,081
Station DMA Total	Cable TV Households	Non-cable TV Households	Total TV Households
Estimated Station Totals*	1,756,560	604,620	2,361,180
Average Weekly Circulation (2001)	363,458	95,460	458,917
Average Daily Circulation (2001)			112,741
Other DMA Total	Cable TV Households	Non-cable TV Households	Total TV Households
Estimated Station Totals*	396,210	34,960	431,170
Average Weekly Circulation (2001)	62,091	3,451	65,542
Average Daily Circulation (2001)			12,340

*Estimated station totals are sums of the Nielsen TV and Cable TV household estimates for each county in which the station registers viewing of more than 5% as per the Nielsen Survey Methods.

California—San Jose

KKPX
Ch. 65

Network Service: PAX.

Licensee: Paxson San Jose License Inc., 601 Clearwater Park Rd., West Palm Beach, FL 33401.

Studio: 660 Price Ave., Suite B, Redwood City, CA 94063.

Phone: 650-369-6565. **Fax:** 650-369-4969.

Technical Facilities: Channel No. 65 (776-782 MHz). Authorized power: 3060-kw max. visual, 306-kw max. aural. Antenna: 2663-ft. above av. terrain, 196-ft. above ground, 3934-ft. above sea level.

Latitude 37° 06' 41"
Longitude 121° 50' 30"

Transmitter: Loma Prieta antenna farm, 15-mi. S of San Jose.

Digital Facilities: Channel No. 41 (632-638 MHz). Power: 1000-kw max. visual. Antenna: 1371-ft. above av. terrain, 290-ft. above ground.

Latitude 37° 41' 15"
Longitude 122° 26' 01"

FCC Digital File Number: BPCDT-19991101AEV. Granted: February 1, 2001.

Note: Latitude and longitude coordinates shown are based on the North American Datum of 1927 (NAD 27) as currently required by the Mass Media Bureau of the FCC.

Satellite Earth Stations: Comtech, 3.8-meter Ku & C-band; Comtech, 5-meter Ku & C-band; Standard Communications receivers.

Ownership: Paxson Communications Corp. (Group Owner).

Began Operation: November 15, 1986. Sale to present owner approved by FCC March 22, 1995 (*Television Digest*, Vol. 35:1). Sale by Donald B. Thompson approved by FCC March 31, 1987.

Represented (engineering): Hammett & Edison Inc.

Personnel:

Mauricio Mendez, General Manager.

Demetricus Edwards, Business Manager.

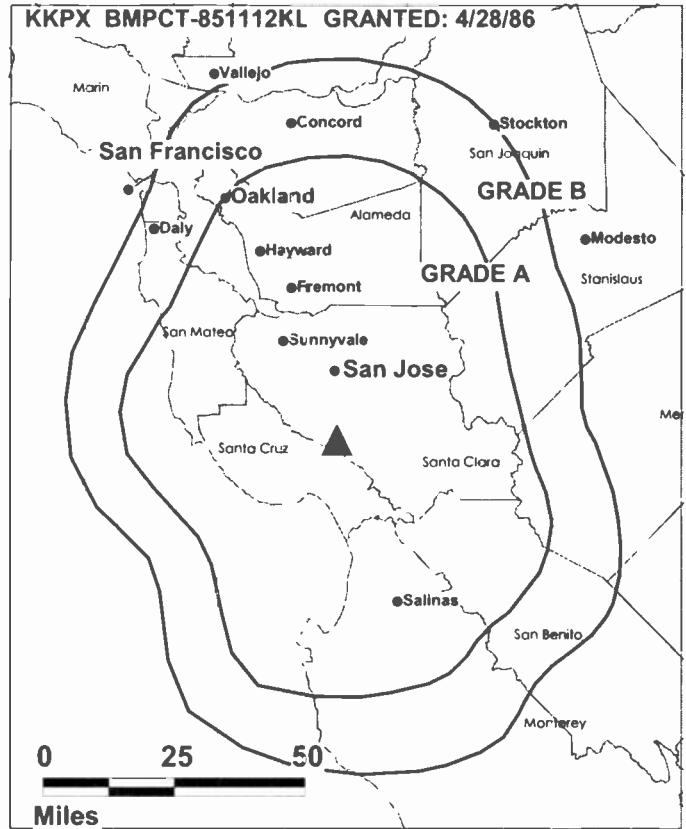
Steve Ethridge, Traffic Manager.

Frank Ernanides, Chief Engineer.

Bob Hughes, Public Affairs Director.

Rates: On request.

City of License: San Jose. **Station DMA:** San Francisco-Oakland-San Jose. **Rank:** 5.



© 2002 Warren Communications News

Circulation © 2001 Nielsen. Coverage based on Nielsen study.

Grand Total	Cable TV Households	Non-cable TV Households	Total TV Households
Estimated Station Totals*	1,906,060	405,740	2,311,800
Average Weekly Circulation (2001)	161,160	31,959	193,120
Average Daily Circulation (2001)			59,288
Station DMA Total	Cable TV Households	Non-cable TV Households	Total TV Households
Estimated Station Totals*	1,739,660	355,010	2,094,670
Average Weekly Circulation (2001)	143,996	27,686	171,682
Average Daily Circulation (2001)			52,965
Other DMA Total	Cable TV Households	Non-cable TV Households	Total TV Households
Estimated Station Totals*	166,400	50,730	217,130
Average Weekly Circulation (2001)	17,165	4,273	21,438
Average Daily Circulation (2001)			6,323

*Estimated station totals are sums of the Nielsen TV and Cable TV household estimates for each county in which the station registers viewing of more than 5% as per the Nielsen Survey Methods.

California—San Jose

KNTV
Ch. 11

Network Service: WBN.

Licensee: KNTV License Inc., 645 Park Ave., San Jose, CA 95110.

Studio: 645 Park Ave., San Jose, CA 95110.

Phone: 408-286-1111. **Fax:** 408-295-6502.

Web Site: <http://www.kntv.com>; <http://www.newschannel11.com>

Technical Facilities: Channel No. 11 (198-204 MHz). Authorized power: 181.5-kw visual. Antenna: 2769-ft. above av. terrain, 266-ft. above ground, 4052-ft. above sea level.

Latitude 37° 06' 40"
Longitude 121° 50' 34"

Transmitter: Loma Prieta Mountain, Santa Clara County, 15.5-mi. S of San Jose.

Began Digital Operation: October 20, 1999.

Note: Latitude and longitude coordinates shown are based on the North American Datum of 1927 (NAD 27) as currently required by the Mass Media Bureau of the FCC.

Satellite Earth Stations: Andrew, 4.5-meter; Andrew, 7.3-meter; AvanteK receivers.

News Services: AP, Bay City News.

Ownership: Granite Broadcasting Corp. (Group Owner).

Began Operation: September 12, 1955. Sale to Landmark Communications Inc. by Gill Industries approved by FCC July 28, 1978 (*Television Digest*, Vol. 18:3). Sale to present owner approved by FCC November 17, 1989.

Represented (sales): Harrington, Righter & Parsons Inc.

Represented (legal): Akin, Gump, Strauss, Hauer & Feld LLP.

Personnel:

Bob Franklin, President & General Manager.

Scott Diener, Vice President, News.

Robert Torres, General Sales Manager.

Judy Dixer, Local Sales Manager.

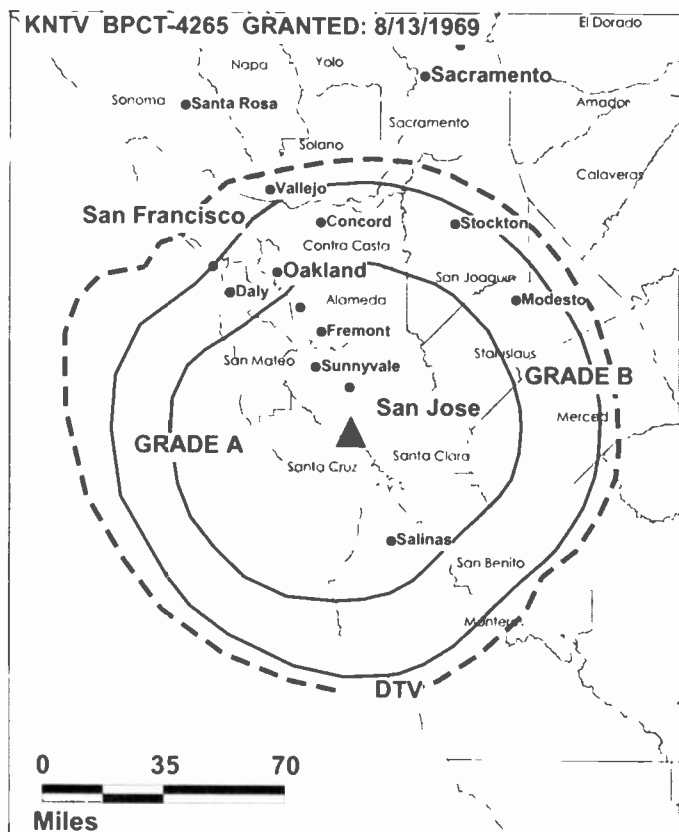
Brian Canady, National Sales Manager.

Eric Hulnick, News Director.

Bob Anderson, Programming & Creative Services Director.

Richard Swank, Engineering Director.

Jill Patton, Research Director.



© 2002 Warren Communications News

Highest 30 Sec. Rate: \$3500.

City of License: San Jose. **Station DMA:** San Francisco-Oakland-San Jose. **Rank:** 5.

Circulation © 2001 Nielsen. Coverage based on Nielsen study.

Grand Total	Cable TV Households	Non-cable TV Households	Total TV Households
Estimated Station Totals*	559,420	485,860	1,045,280
Average Weekly Circulation (2001)	177,415	67,928	245,343
Average Daily Circulation (2001)			88,040
Station DMA Total	Cable TV Households	Non-cable TV Households	Total TV Households
Estimated Station Totals*	172,920	50,730	223,650
Average Weekly Circulation (2001)	57,600	13,533	71,133
Average Daily Circulation (2001)			24,338
Other DMA Total	Cable TV Households	Non-cable TV Households	Total TV Households
Estimated Station Totals*	386,500	435,130	821,630
Average Weekly Circulation (2001)	119,815	54,395	174,210
Average Daily Circulation (2001)			63,703

*Estimated station totals are sums of the Nielsen TV and Cable TV household estimates for each county in which the station registers viewing of more than 5% as per the Nielsen Survey Methods.

California—San Jose

KNTV-DT Ch. 12

Network Service: WBN.

Licensee: KNTV License Inc., 645 Park Ave., San Jose, CA 95110.

Phone: 408-286-1111.

Digital Facilities: Channel No. 12 (204-210 MHz). Power: 8.9-kw visual. Antenna: 2736-ft. above av. terrain, 233-ft. above ground, 4019-ft. above sea level.

Latitude	37°	06'	40"
Longitude	121°	50'	34"

Transmitter: Loma Prieta Mountain.

Definition: High.

Note: Latitude and longitude coordinates shown are based on the North American Datum of 1927 (NAD 27) as currently required by the Mass Media Bureau of the FCC.

Ownership: Granite Broadcasting Corp. (Group Owner).

Began Digital Operation: October 20, 1999.

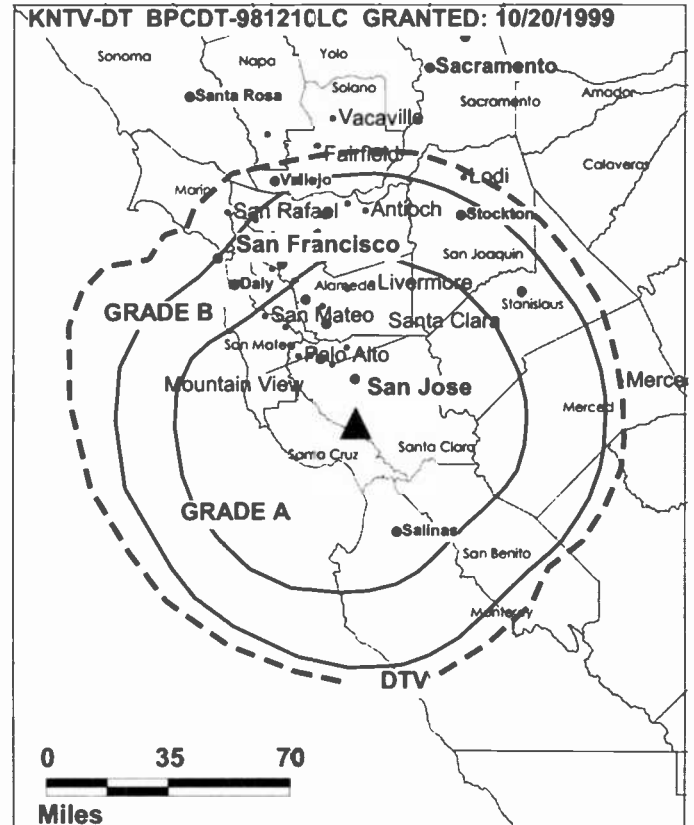
Represented (engineering): Hammett & Edison Inc.

Personnel:

Bob Franklin, President & General Manager.

Richard Swank, Engineering Director.

Rates: On request.



City of License: San Jose. **Station DMA:** San Francisco-Oakland-San Jose. **Rank:** 5.

California—San Jose

KSTS
Ch. 48

Network Service: Telemundo.

Licensee: Telemundo of Northern California License Corp., 2290 W. 8th Ave., Hialeah, FL 33010.

Studio: 2349 Bering Dr., San Jose, CA 95131.

Phone: 408-944-4848. **Fax:** 408-433-5921.

Web Site: <http://www.ksts.com>

Technical Facilities: Channel No. 48 (674-680 MHz). Authorized power: 2510-kw max. visual. Antenna: Circularly polarized, 2246-ft. above av. terrain, 415-ft. above ground, 3026-ft. above sea level.

Latitude 37° 29' 57"
Longitude 121° 52' 16"

Requests CP for change to 3030-kw max. visual, 2256-ft. above av. terrain, 419-ft. above ground, 3025-ft. above sea level, lat. 37° 29' 57.20", long. 121° 52' 16.20". BPC-20001215ABL.

Transmitter: Mount Allison, 7.2-mi. E of Fremont.

Digital Facilities: Channel No. 49 (680-686 MHz). Power: 200-kw max. visual. Antenna: 2257-ft. above av. terrain, 420-ft. above ground, 3025-ft. above sea level.

Latitude 37° 29' 57"
Longitude 121° 52' 16"

Transmitter: Mount Allison, 7.2-mi. E of Fremont.

FCC Digital File Number: BPCDT-981218KH. Granted: March 26, 2001.

Note: Latitude and longitude coordinates shown are based on the North American Datum of 1927 (NAD 27) as currently required by the Mass Media Bureau of the FCC.

Satellite Earth Stations: Microwave General, 3-meter; Microwave General, 5-meter; Harris, M/A-Com, RCA receivers.

News Services: AP, Bay City News.

Ownership: Telemundo Holdings Inc. (Group Owner).

Began Operation: May 31, 1981. Telemundo's transfer of control to Council Tree Hispanic Broadcasters by Apollo Investment Fund approved by FCC November 17, 2000. Sale to Telemundo Holdings Inc. by National Group TV Inc. (N. John Douglas, et al.) approved by FCC July 31, 1987 (*Television Digest*, Vol. 27:26, 34).

Represented (sales): Telemundo Network Sales.

Represented (legal): Dow, Lohnes & Albertson PLLC.

Personnel:

Eduardo Dominguez, Vice President & General Manager.

Brian Canady, General Sales Manager.

Andy Peterson, National Sales Manager.

Angelica Quiroga, Operations Manager.

Carlos Quevedo, Chief Engineer.



© 2002 Warren Communications News

Maribel Madrigal, Promotions & Advertising Director.

Ken Elkin, Business Manager.

Jenny Delaney, Public & Community Relations Manager.

Rates: On request.

City of License: San Jose. **Station DMA:** San Francisco-Oakland-San Jose. **Rank:** 5.

Circulation © 2001 Nielsen. Coverage based on Nielsen study.

Grand Total	Cable TV Households	Non-cable TV Households	Total TV Households
Estimated Station Totals*	6,520	66,460	72,980
Average Weekly Circulation (2001)	776	6,048	6,824
Average Daily Circulation (2001)			1,911
Station DMA Total	Cable TV Households	Non-cable TV Households	Total TV Households
Estimated Station Totals*	0	66,460	66,460
Average Weekly Circulation (2001)	0	6,048	6,048
Average Daily Circulation (2001)			1,728
Other DMA Total	Cable TV Households	Non-cable TV Households	Total TV Households
Estimated Station Totals*	6,520	0	6,520
Average Weekly Circulation (2001)	776	0	776
Average Daily Circulation (2001)			183

*Estimated station totals are sums of the Nielsen TV and Cable TV household estimates for each county in which the station registers viewing of more than 5% as per the Nielsen Survey Methods.

California—San Luis Obispo

KSBY Ch. 6

Network Service: NBC.

Licensee: SJL of California LP, 633 Picacho Lane, Montecito, CA 93108.

Studio: 1772 Calle Joaquin, San Luis Obispo, CA 93405.

Phone: 805-541-6666. **Fax:** 805-541-5142.

E-mail: ksby@ksby.com

Technical Facilities: Channel No. 6 (82-88 MHz). Authorized power: 100-kw visual, 12-kw aural. Antenna: 1781-ft. above av. terrain, 459-ft. above ground, 2904-ft. above sea level.

Latitude 35° 21' 37.00"
Longitude 120° 39' 17.50"

Transmitter: Los Padres Forest, 5.5-mi. N of town.

Digital Facilities: Channel No. 15 (476-482 MHz). Power: 1000-kw max. visual. Antenna: 1690-ft. above av. terrain, 367-ft. above ground.

Latitude 35° 21' 37.00"
Longitude 120° 39' 18.00"

Transmitter: Cuesta Peak.

FCC Digital File Number: BPCDT-19991012AAY. Granted: November 15, 2000.

Note: Latitude and longitude coordinates shown are based on the North American Datum of 1927 (NAD 27) as currently required by the Mass Media Bureau of the FCC.

Multichannel TV Sound: Stereo only.

News Services: AP, CNN Newsource.

Ownership: SJL Communications LP (Group Owner).

Began Operation: May 25, 1953. John C. Cohan & Jerome Kantro's purchase of TV & radio KVEC from Christina M. Jacobson & Leslie H. Hacker approved by FCC June 13, 1956 (*Television Digest*, Vol. 12:24; 13:22, 29). Subsequent sale to Central California Communications Corp. (formerly Salinas Valley Broadcasting Corp.) by Cohan & Kantro approved by FCC July 18, 1957. Sale to John Blair & Co. approved by FCC February 14, 1979 (Vol. 18:3). Sale to Gillett Holdings Inc. approved by FCC December 30, 1986. Transfer to trustee granted by FCC September 1, 1992. Sale to EP Communications approved by FCC May 26, 1994. Sale to present owner by EP Communications approved by FCC November 21, 1995.

Represented (sales): TeleRep Inc.

Represented (legal): Latham & Watkins.

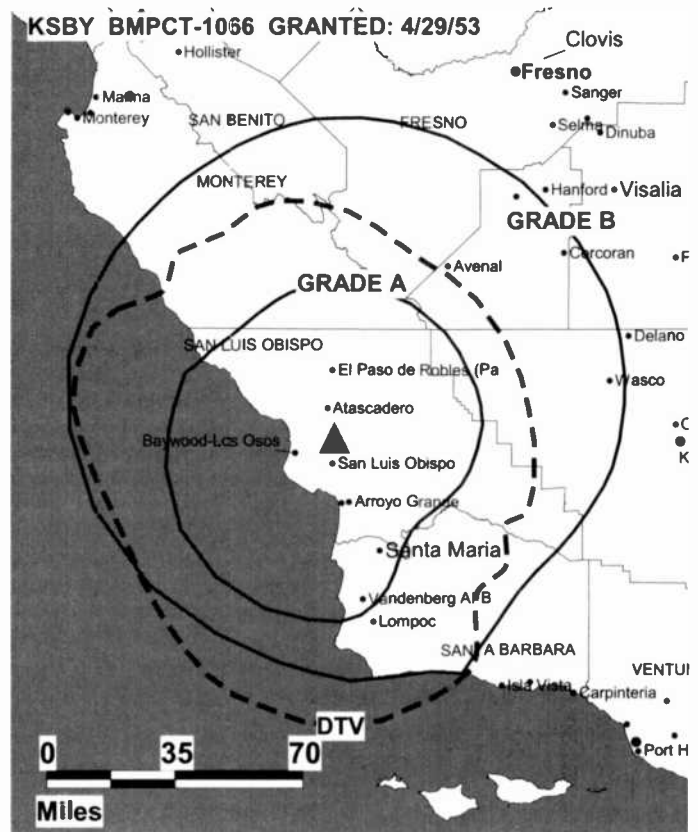
Represented (engineering): du Treil, Lundin & Rackley Inc.

Personnel:

Richard Armfield, President & General Manager.

Mark LaCrue, General Sales Manager.

Dave Colby, News Director.



© 2002 Warren Communications News

Carl Edge, Program & Production Manager.

Aaron Klohs, Chief Engineer.

Madeline Palaszewski, Promotions Director.

Wade O'Hagan, Controller.

Highest 30 Sec. Rate: \$1500.

City of License: San Luis Obispo. **Station DMA:** Santa Barbara-Santa Maria-San Luis Obispo. **Rank:** 120.

Circulation © 2001 Nielsen. Coverage based on Nielsen study.

Grand Total	Cable TV Households	Non-cable TV Households	Total TV Households
Estimated Station Totals*	182,010	45,230	227,240
Average Weekly Circulation (2001)	115,519	19,687	135,206
Average Daily Circulation (2001)			71,845

Station DMA Total	Cable TV Households	Non-cable TV Households	Total TV Households
Estimated Station Totals*	182,010	45,230	227,240
Average Weekly Circulation (2001)	115,519	19,687	135,206
Average Daily Circulation (2001)			71,845

*Estimated station totals are sums of the Nielsen TV and Cable TV household estimates for each county in which the station registers viewing of more than 5% as per the Nielsen Survey Methods.

California—San Luis Obispo

KTAS (formerly KADE) Ch. 33

Network Service: Telemundo.

Licensee: R & C Enterprises, 1138 W. Church, Box 172, Santa Maria, CA 93458.

Studio: 1138 W. Church, Box 172, Santa Maria, CA 93458.

Phone: 805-928-7700. **Fax:** 805-928-8606.

E-mail: ktastv@fix.net

Technical Facilities: Channel No. 33 (584-590 MHz). Authorized power: 60.3-kw max. visual. Antenna: 1444-ft. above av. terrain, 75-ft. above ground, 2552-ft. above sea level.

Latitude 35° 21' 38"
Longitude 120° 39' 21"

Transmitter: Cuesta Peak, San Luis Obispo County.

Digital Facilities: Channel No. 34 (590-596 MHz). Power: 12.3-kw max. visual. Antenna: 1447-ft. above av. terrain, 79-ft. above ground.

Latitude 35° 21' 38"
Longitude 120° 39' 21"

FCC Digital File Number: BPCDT-19990913AAM. Granted: March 7, 2001.

Note: Latitude and longitude coordinates shown are based on the North American Datum of 1927 (NAD 27) as currently required by the Mass Media Bureau of the FCC.

Ownership: Raul & Consuelo Palazuelos.

Began Operation: January 21, 1990. Left air in 1993, returned to air February 7, 1997.

Represented (sales): Telemundo.

Represented (legal): Kathleen Victory.

Represented (engineering): Roy Keefer.

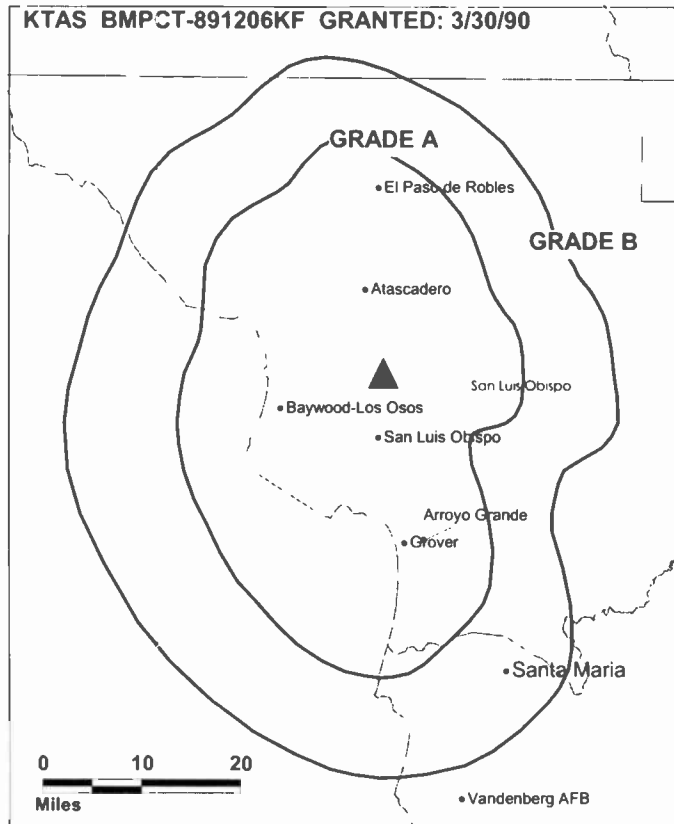
Personnel:

Sandy Keefer, General Manager.

Roy Keefer, Chief Engineer.

Jose Guzman, News Director & Production Manager.

Rates: On request.



© 2002 Warren Communications News

City of License: San Luis Obispo. **Station DMA:** Santa Barbara-Santa Maria-San Luis Obispo. **Rank:** 120.

Circulation © 2001 Nielsen. Coverage based on Nielsen study.

Grand Total	Cable	Non-cable	Total
	TV Households	TV Households	
Estimated Station Totals*	119,450	14,250	133,700
Average Weekly Circulation (2001)	13,522	969	14,491
Average Daily Circulation (2001)			10,427
Station DMA Total	Cable	Non-cable	Total
	TV Households	TV Households	TV Households
Estimated Station Totals*	119,450	14,250	133,700
Average Weekly Circulation (2001)	13,522	969	14,491
Average Daily Circulation (2001)			10,427

*Estimated station totals are sums of the Nielsen TV and Cable TV household estimates for each county in which the station registers viewing of more than 5% as per the Nielsen Survey Methods.

California—Oxnard-Santa Barbara

KADY-TV Ch. 63

Network Service: Independent.

Licensee: Biltmore Broadcasting LLC, 5811 Pelican Bay Blvd., Suite 210, Naples, FL 34108.

Studio: 950 Flynn Rd., Camarillo, CA 93012.

Phone: 805-388-0081. **Fax:** 805-388-9693.

E-mail: kadytv@aol.com

Technical Facilities: Channel No. 63 (764-770 MHz). Authorized power: 5000-kw max. visual, 1100-kw max. aural. Antenna: 1809-ft. above av. terrain, 371-ft. above ground, 2682-ft. above sea level.

Latitude 34° 19' 49"
Longitude 119° 01' 24"

Transmitter: South Mountain, 3-mi. SE of Santa Paula.

Digital Facilities: Channel No. 24 (530-536 MHz). Power: 75-kw max. visual. Antenna: 2630-ft. above av. terrain, 320-ft. above ground.

Latitude 34° 19' 49"
Longitude 119° 01' 24"

Transmitter: Santa Paula.

FCC Digital File Number: BPCDT-19991028AEN (pending).

Note: Latitude and longitude coordinates shown are based on the North American Datum of 1927 (NAD 27) as currently required by the Mass Media Bureau of the FCC.

Multichannel TV Sound: Stereo and separate audio program.

Satellite Earth Stations: Miralite, 3.6-meter C-band; Miralite, 4.5-meter Ku-band; Miralite, 4.7-meter C-band; Miralite, RCA receivers.

Ownership: Biltmore Broadcasting LLC.

Began Operation: August 17, 1985. Sale (as KTIE) to Riklis Broadcasting by KTIE Inc. (Donald Sterling & Thome Donnelly Jr.) approved by FCC November 24, 1987. Sale to HBC Holdings approved by FCC August 16, 1991. Sale to present owner by HBC Holdings approved by FCC April 29, 1998 (*Television Digest*, Vol. 38:2).

Represented (legal): Wiley, Rein & Fielding.

Personnel:

Dan Akens, General Manager & Chief Operating Officer.

Sandra Zagaria, General Sales Manager.

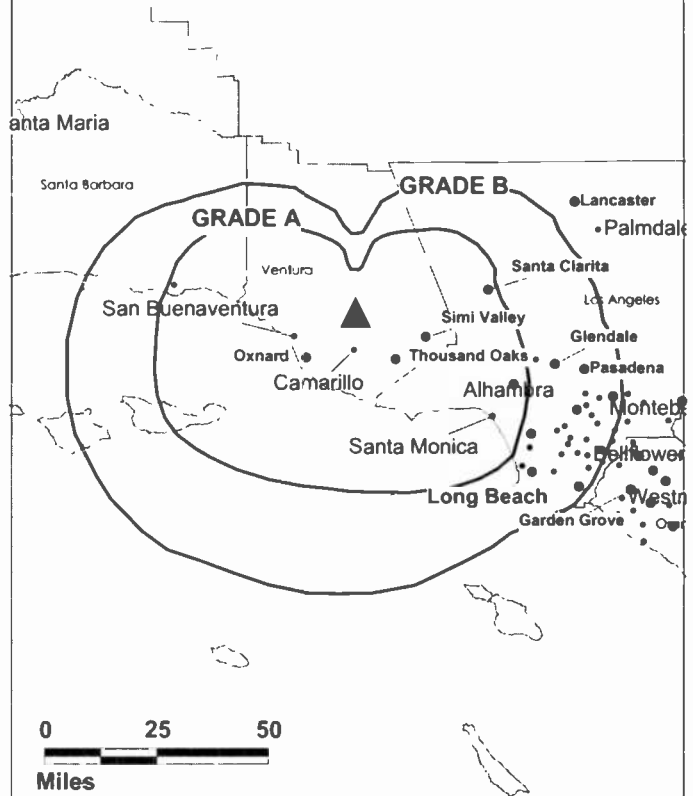
Russell Stemper, Promotions & Community Calendar Producer.

Jeanette Kuszlyk, Business Manager.

Lou Bardfield, Chief Engineer.

Russell Stemper, Production Manager.

KADY-TV BPCT-980702KG GRANTED: 4/18/00



© 2002 Warren Communications News

Highest 30 Sec. Rate: \$400.

City of License: Oxnard. **Station DMA:** Santa Barbara-Santa Maria-San Luis Obispo. **Rank:** 120.

Circulation © 2001 Nielsen. Coverage based on Nielsen study.

Grand Total	Cable TV Households	Non-cable TV Households	Total TV Households
Estimated Station Totals*	338,840	0	338,840
Average Weekly Circulation (2001)	40,476	0	40,476
Average Daily Circulation (2001)			7,527
Station DMA Total	Cable TV Households	Non-cable TV Households	Total TV Households
Estimated Station Totals*	128,410	0	128,410
Average Weekly Circulation (2001)	17,118	0	17,118
Average Daily Circulation (2001)			2,897
Other DMA Total	Cable TV Households	Non-cable TV Households	Total TV Households
Estimated Station Totals*	210,430	0	210,430
Average Weekly Circulation (2001)	23,358	0	23,358
Average Daily Circulation (2001)			4,629

* Estimated station totals are sums of the Nielsen TV and Cable TV household estimates for each county in which the station registers viewing of more than 5% as per the Nielsen Survey Methods.

California—Santa Barbara

KEYT-TV Ch. 3

Network Service: ABC.

Licensee: Smith Broadcasting of Santa Barbara LP, Box 729, Santa Barbara, CA 93102.

Studio: 730 Miramonte Dr., Santa Barbara, CA 93109.

Phone: 805-882-3933. **Fax:** 805-882-3934.

E-mail: keytgm@aol.com

Web Site: <http://www.keyt.com>

Technical Facilities: Channel No. 3 (60-66 MHz). Authorized power: 50-kw visual, 5.89-kw aural. Antenna: 3010-ft. above av. terrain, 201-ft. above ground, 4201-ft. above sea level.

Latitude 34° 31' 32"
Longitude 119° 57' 08"

Transmitter: TV Peak, Santa Ynez Mountains.

Digital Facilities: Channel No. 27 (548-554 MHz). Power: 300-kw max. visual. Antenna: 3018-ft. above av. terrain, 85-ft. above ground.

Latitude 34° 31' 32"
Longitude 119° 57' 28"

FCC Digital File Number: BPCDT-19991029ABY. Granted: December 9, 1999.

Note: Latitude and longitude coordinates shown are based on the North American Datum of 1927 (NAD 27) as currently required by the Mass Media Bureau of the FCC.

Satellite Earth Stations: Comtech, 3.8-meter Ku & C-band; Scientific-Atlanta, 4.6-meter C-band; Scientific-Atlanta, 5-meter C-band; Scientific-Atlanta, Standard Communications receivers.

News Service: AP.

Ownership: Smith Broadcasting Group Inc. (Group Owner); Harron Television Holdings (Group Owner).

Began Operation: July 24, 1953. Sale to William F. Luton & family by Harry C. Butcher-Collin M. Selph group approved by FCC March 27, 1957 (*Television Digest*, Vol. 12:52, 13:9, 13). Sale to Shamrock Broadcasting by Luton approved by FCC October 16, 1984. Sale to present owners by Shamrock approved by FCC April 21, 1987 (Vol. 27:8).

Represented (sales): Blair Television.

Represented (legal): Hogan & Hartson LLP.

Personnel:

Robert D. Grissom, Vice President & General Manager.

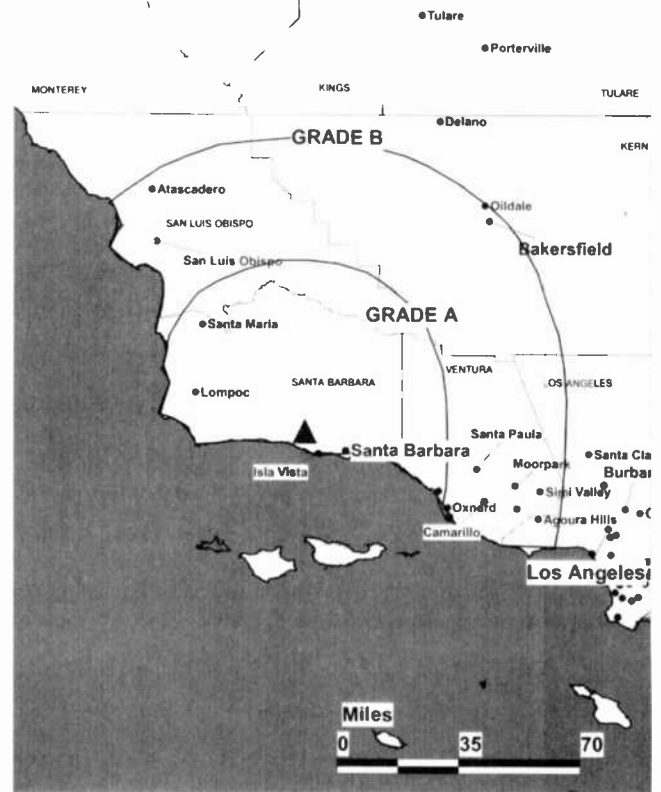
Sandy Shields, News Director.

Renee Foley, Program Director.

Tom Friedman, Community Relations Director.

Rick Saint, Chief Engineer.

KEYT-TV BPCT-1122 GRANTED: 11/12/52



© 2002 Warren Communications News

Jeff Martin, Promotion Director.

Mark Keenan, Business Manager.

Rates: On request.

City of License: Santa Barbara. **Station DMA:** Santa Barbara-Santa Maria-San Luis Obispo. **Rank:** 120.

Circulation © 2001 Nielsen. Coverage based on Nielsen study.

Grand Total	Cable TV Households	Non-cable TV Households	Total TV Households
Estimated Station Totals*	392,440	45,230	437,670
Average Weekly Circulation (2001)	198,912	10,717	209,628
Average Daily Circulation (2001)			91,945
Station DMA Total	Cable TV Households	Non-cable TV Households	Total TV Households
Estimated Station Totals*	182,010	45,230	227,240
Average Weekly Circulation (2001)	130,732	10,717	141,449
Average Daily Circulation (2001)			69,429
Other DMA Total	Cable TV Households	Non-cable TV Households	Total TV Households
Estimated Station Totals*	210,430	0	210,430
Average Weekly Circulation (2001)	68,179	0	68,179
Average Daily Circulation (2001)			22,516

* Estimated station totals are sums of the Nielsen TV and Cable TV household estimates for each county in which the station registers viewing of more than 5% as per the Nielsen Survey Methods.

California—Santa Barbara

KPMR
Ch. 38

Network Service: Univision.

Grantee: Entravision Holdings LLC, 2425 Olympic Blvd., Suite 6000 W, Santa Monica, CA 90404.

Studio: 7000 Hollister Ave., Goleta, CA 93117.

Phone: 805-685-3800. **Fax:** 805-685-3876.

Technical Facilities: Channel No. 38 (614-620 MHz). Authorized power: 2450-kw max. visual, 742.3-kw max. aural. Antenna: 3033-ft. above av. terrain, 175-ft. above ground, 4137-ft. above sea level.

Latitude	34°	31'	28"
Longitude	119°	57'	35"

Transmitter: Broadcast Peak, near Santa Barbara.

Digital Facilities: Channel No. 21 (512-518 MHz). Power: 1000-kw max. visual. Antenna: 3029-ft. above av. terrain, 170-ft. above ground.

Latitude	34°	31'	28"
Longitude	119°	57'	36"

FCC Digital File Number: BPCDT-20000427ABZ. Granted: March 7, 2001.

Note: Latitude and longitude coordinates shown are based on the North American Datum of 1927 (NAD 27) as currently required by the Mass Media Bureau of the FCC.

Ownership: Entravision Communications Corp.

Began Operation: April 1, 1901. Sale to present owner by Coast TV approved by FCC November 2, 2000.

Represented (engineering): Cohen, Dippell & Everist PC.

Personnel:

Nataly Quarentino, General Manager

Rates: On request.

City of License: Santa Barbara. **Station DMA:** Santa Barbara-Santa Maria-San Luis Obispo. **Rank:** 120.

Nielsen Data: Not available.

California—Santa Maria

KCOY-TV Ch. 12

Network Service: CBS.

Licensee: AK Media Group Inc., 1333 New Hampshire Ave. NW, Suite 1000, Washington, DC 20036.

Studio: 1211 W. McCoy Lane, Santa Maria, CA 93455.

Phones: 805-925-1200; 815-987-3550. **Fax:** 805-922-9830.

E-mail: dulrickson@ackerley.com

Technical Facilities: Channel No. 12 (204-210 MHz). Authorized power: 115-kw visual, 22.9-kw aural. Antenna: 1941-ft. above av. terrain, 137-ft. above ground, 3385-ft. above sea level.

Latitude 34° 54' 37"
Longitude 120° 11' 08"

Transmitter: Tepusquet Peak.

Digital Facilities: Channel No. 19 (500-506 MHz). Power: 188.3-kw max. visual. Antenna: 1916-ft. above av. terrain, 121-ft. above ground.

Latitude 34° 54' 37"
Longitude 120° 11' 09"

FCC Digital File Number: BPCDT-19991101AFZ. Granted: January 24, 2001.

Note: Latitude and longitude coordinates shown are based on the North American Datum of 1927 (NAD 27) as currently required by the Mass Media Bureau of the FCC.

Multichannel TV Sound: Stereo only.

Satellite Earth Stations: RCA, 5-meter Ku-band; United Satellite Systems, 5-meter C-band; Scientific-Atlanta receivers.

News Service: AP.

Ownership: The Ackerley Group (Group Owner).

Began Operation: March 16, 1964. Transfer of negative control from Dale G. Moore approved by FCC June 30, 1971. Sale to Stauffer Communications by Helen Pedotti, et al., approved by FCC June 17, 1980 (*Television Digest*, Vol. 20:5). Sale to Morris Communications Corp. approved by FCC May 2, 1995. Sale to Benedek Broadcasting Co LLC approved by FCC April 12, 1996 (Vol. 35:49). Sale to present owner by Benedek Broadcasting Co. LLC approved by FCC April 16, 1999 (Vol. 39:1).

Represented (sales): Continental Television Sales.

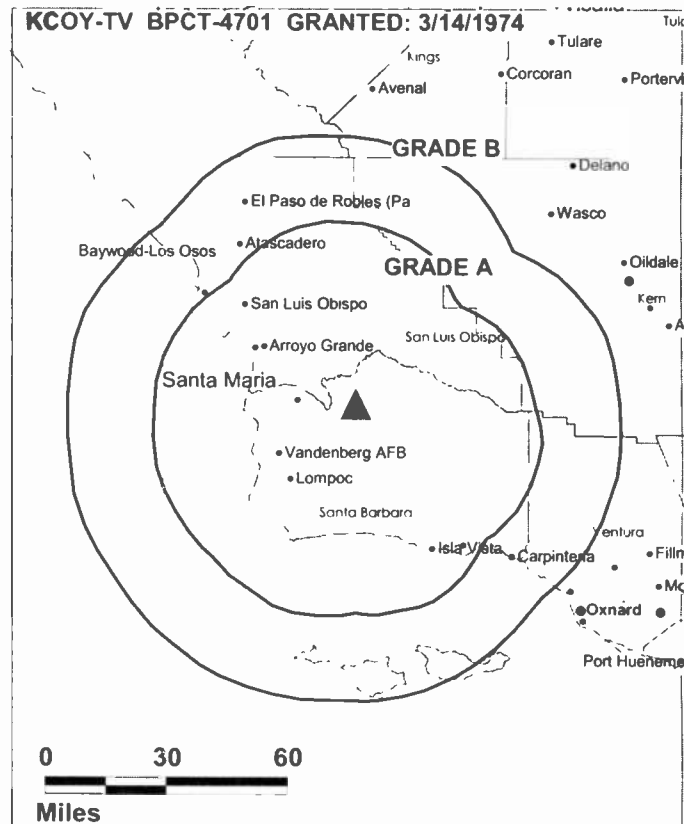
Represented (legal): Rubin, Winston, Diercks, Harris & Cooke LLP.

Personnel:

Dave Ulrickson, Vice President & General Manager.

Dave Fete, Operations Manager.

Jimmy Sprague, Chief Engineer.



© 2002 Warren Communications News

Mark Hatfield, News Director.

Silvia Navarre, Business Manager.

Highest 30 Sec. Rate: \$1000.

City of License: Santa Maria. **Station DMA:** Santa Barbara-Santa Maria-San Luis Obispo. **Rank:** 120.

Circulation © 2001 Nielsen. Coverage based on Nielsen study.

Grand Total	Cable	Non-cable	Total
	TV Households	TV Households	
Estimated Station Totals*	182,010	40,930	222,940
Average Weekly Circulation (2001)	112,375	11,766	124,140
Average Daily Circulation (2001)			53,634
Station DMA Total	Cable	Non-cable	Total
	TV Households	TV Households	TV Households
Estimated Station Totals*	182,010	40,930	222,940
Average Weekly Circulation (2001)	112,375	11,766	124,140
Average Daily Circulation (2001)			53,634

*Estimated station totals are sums of the Nielsen TV and Cable TV household estimates for each county in which the station registers viewing of more than 5% as per the Nielsen Survey Methods.

California—Santa Rosa

KFTY
Ch. 50

Network Service: Independent.

Licensee: Ackerley Communications Group Inc., 533 Mendocino Ave., Santa Rosa, CA 95401.

Studio: 533 Mendocino Ave., Santa Rosa, CA 95401.

Mailing Address: Box 1150, Santa Rosa, CA 95402.

Phone: 707-526-5050. **Fax:** 707-526-7429.

E-mail: kfty@ackerley.com

Technical Facilities: Channel No. 50 (686-692 MHz). Authorized power: 302-kw max. & 209-kw horizontal visual, 12.6-kw aural. Antenna: 3084-ft. above av. terrain, 144-ft. above ground, 4454-ft. above sea level.

Latitude 38° 40' 09.60"
Longitude 122° 37' 51.70"

Holds CP for change to 398-kw max. visual. BPCT-900511KF.

Transmitter: 16-mi. NE of Santa Rosa on Mount St. Helena.

Digital Facilities: Channel No. 54 (710-716 MHz). Power: 23.5-kw max. visual. Antenna: 3061-ft. above av. terrain, 152-ft. above ground.

Latitude 38° 40' 10.00"
Longitude 122° 37' 57.00"

FCC Digital File Number: BPCDT-19991101AGA. Granted: June 14, 2000.

Note: Latitude and longitude coordinates shown are based on the North American Datum of 1927 (NAD 27) as currently required by the Mass Media Bureau of the FCC.

Satellite Earth Stations: Simulsat, 5-meter C-band; Vertex, 4.6-meter Ku-band; M/A-Com, Scientific-Atlanta receivers.

News Services: AP, Bay City News, CNN Newsource.

Ownership: The Ackerley Group (Group Owner).

Began Operation: May 1, 1981. Sale to Gary B. Heck by Sonoma Broadcasting Inc. approved by FCC October 26, 1991. Sale to present owner approved by FCC March 7, 1996.

Represented (legal): Rubin, Winston, Diercks, Harris & Cooke.

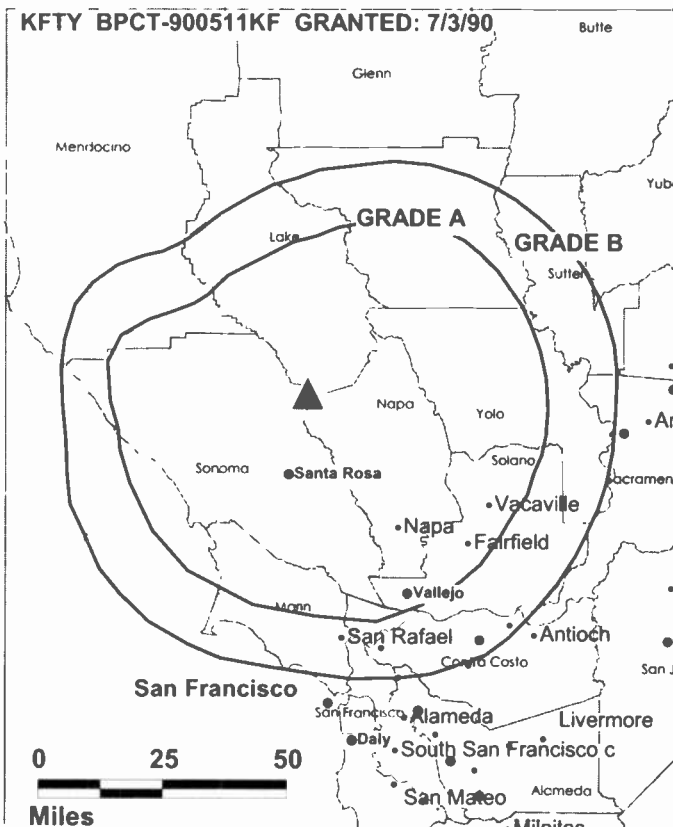
Represented (engineering): Hatfield & Dawson.

Personnel:

John Burgess, Vice President & General Manager.

Randy Rogers, Sales Manager.

Rick Starkey, Program Director.



© 2002 Warren Communications News

Warren Holy Bee, Chief Engineer.

Ario Barbc, Controller.

Highest 30 Sec. Rate: \$300.

City of License: Santa Rosa. **Station DMA:** San Francisco-Oakland-San Jose. **Rank:** 5.

Circulation © 2001 Nielsen. Coverage based on Nielsen study.

Grand Total	Cable TV Households	Non-cable TV Households	Total TV Households
Estimated Station Totals*	323,380	48,150	371,530
Average Weekly Circulation (2001)	82,261	4,344	86,605
Average Daily Circulation (2001)			25,238
Station DMA Total	Cable TV Households	Non-cable TV Households	Total TV Households
Estimated Station Totals*	323,380	48,150	371,530
Average Weekly Circulation (2001)	82,261	4,344	86,605
Average Daily Circulation (2001)			25,238

*Estimated station totals are sums of the Nielsen TV and Cable TV household estimates for each county in which the station registers viewing of more than 5% as per the Nielsen Survey Methods.

California—Twentynine Palms

KVMD Ch. 31

Network Service: Independent.

Licensee: KVMD Acquisition Corp., 11322 Chalon Rd., Los Angeles, CA 90049.

Studio: No. 3, 6448 Hallee Rd., Joshua Tree, CA 92252.

Phone: 760-366-9881. **Fax:** 760-366-2976.

Technical Facilities: Channel No. 31 (572-578 MHz). Authorized power: 36.4-kw max. visual. Antenna: 295-ft. above av. terrain, 112-ft. above ground, 3176-ft. above sea level.

Latitude	34°	09'	15"
Longitude	116°	11'	50"

Requests modification of CP for change to 11.5-kw max. visual. BMPCT-950922KH.

Transmitter: 1.3-mi. N of State Hwy. 62, Section 24, Township 1N, San Bernardino County.

Digital Facilities: Channel No. 23 (524-530 MHz). Power: 50-kw max. visual. Antenna: 295-ft. above av. terrain, 174-ft. above ground.

Latitude	34°	09'	15"
Longitude	116°	11'	50"

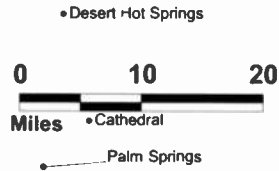
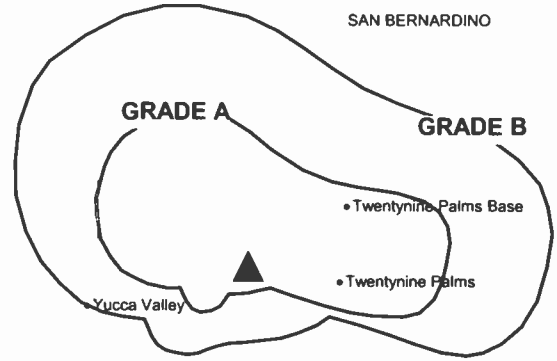
FCC Digital File Number: BPCDT-19991101AIP (pending).

Note: Latitude and longitude coordinates shown are based on the North American Datum of 1927 (NAD 27) as currently required by the Mass Media Bureau of the FCC.

Ownership: Ronald Ulloa.

Began Operation: December 1, 1997. Sale to present owner by Desert 31 Television Inc. approved by FCC April 5, 2001.

KVMD BPCT-870529KN GRANTED: 5/26/1988



© 2002 Warren Communications News

Personnel:

Larry Peterson, General Manager.

Rates: On request.

City of License: Twentynine Palms. **Station DMA:** Los Angeles. **Rank:** 2.

Nielsen Data: Not available.

California—Vallejo

KPST-TV Ch. 66

Network Service: HSN.

Licensee: Golden Link TV Inc., 832 Folsom St., Suite 700, San Francisco, CA 94107.

Studio: 832 Folsom St., Suite 700, San Francisco, CA 94107.

Phone: 415-243-8866. **Fax:** 415-547-1434.

E-mail: eddiew@kpst.com

Technical Facilities: Channel No. 66 (782-788 MHz). Authorized power: 3459-kw max. & 912-kw horizontal visual, 346.6-kw max. & 91.2-kw horizontal aural. Antenna: 1529-ft. above av. terrain, 797-ft. above ground, 1631-ft. above sea level.

Latitude 37° 45' 20"
Longitude 122° 27' 05"

Transmitter: Mount Sutro Tower, San Francisco.

Digital Facilities: Channel No. 34 (590-596 MHz). Power: 150-kw max. visual. Antenna: 1375-ft. above av. terrain, 643-ft. above ground, 1476-ft. above sea level.

Latitude 37° 45' 19"
Longitude 122° 27' 06"

Transmitter: Mount Sutro Tower, One La Avanzada Rd.

FCC Digital File Number: BPCDT-981023KF. Granted: May 7, 2001.

Note: Latitude and longitude coordinates shown are based on the North American Datum of 1927 (NAD 27) as currently required by the Mass Media Bureau of the FCC.

Multichannel TV Sound: Stereo and separate audio program.

Satellite Earth Stations: Scientific-Atlanta, 5-meter C-band; Scientific-Atlanta receivers.

News Service: WTN.

Ownership: Whitehead Media Inc.; Univision Communications Inc. (Group Owner).

Began Operation: November 25, 1986. Sale to USA Broadcasting & Whitehead Media Inc. by Pan Pacific Television Inc. approved by FCC January 19, 1996. Transfer of USA Broadcasting's interest to Univision Communications Inc. approved by FCC May 21, 2001.

Represented (engineering): Smith & Fisher.

Personnel:

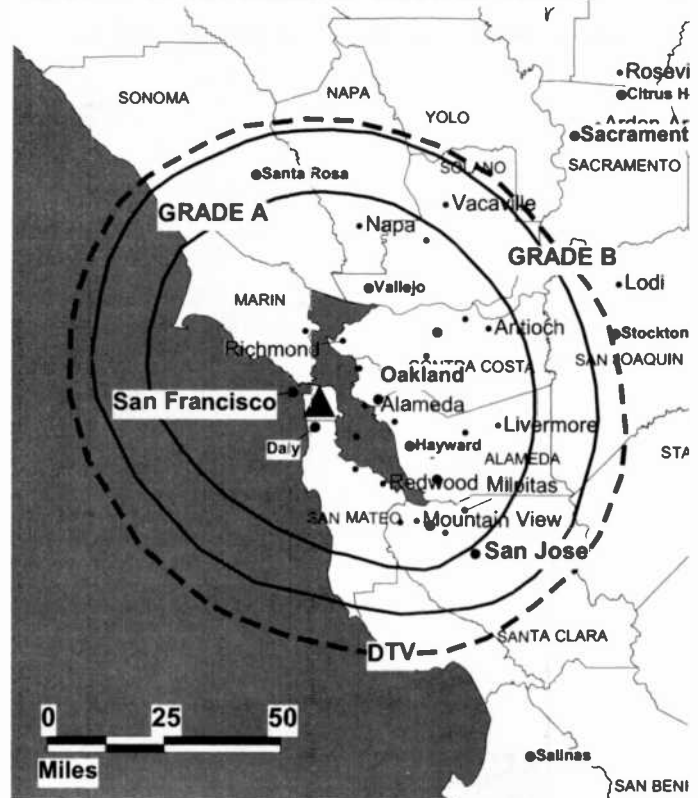
Eddie L. Whitehead, President & General Manager.

Martin Diaz, Station & General Sales Manager.

Henry Wong, Account Executive.

Paul Strieby, Chief Engineer.

KPST-TV BMPCT-860925KM GRANTED: 10/9/86



© 2002 Warren Communications News

En Alba, Traffic Manager.

Highest 30 Sec. Rate: \$400.

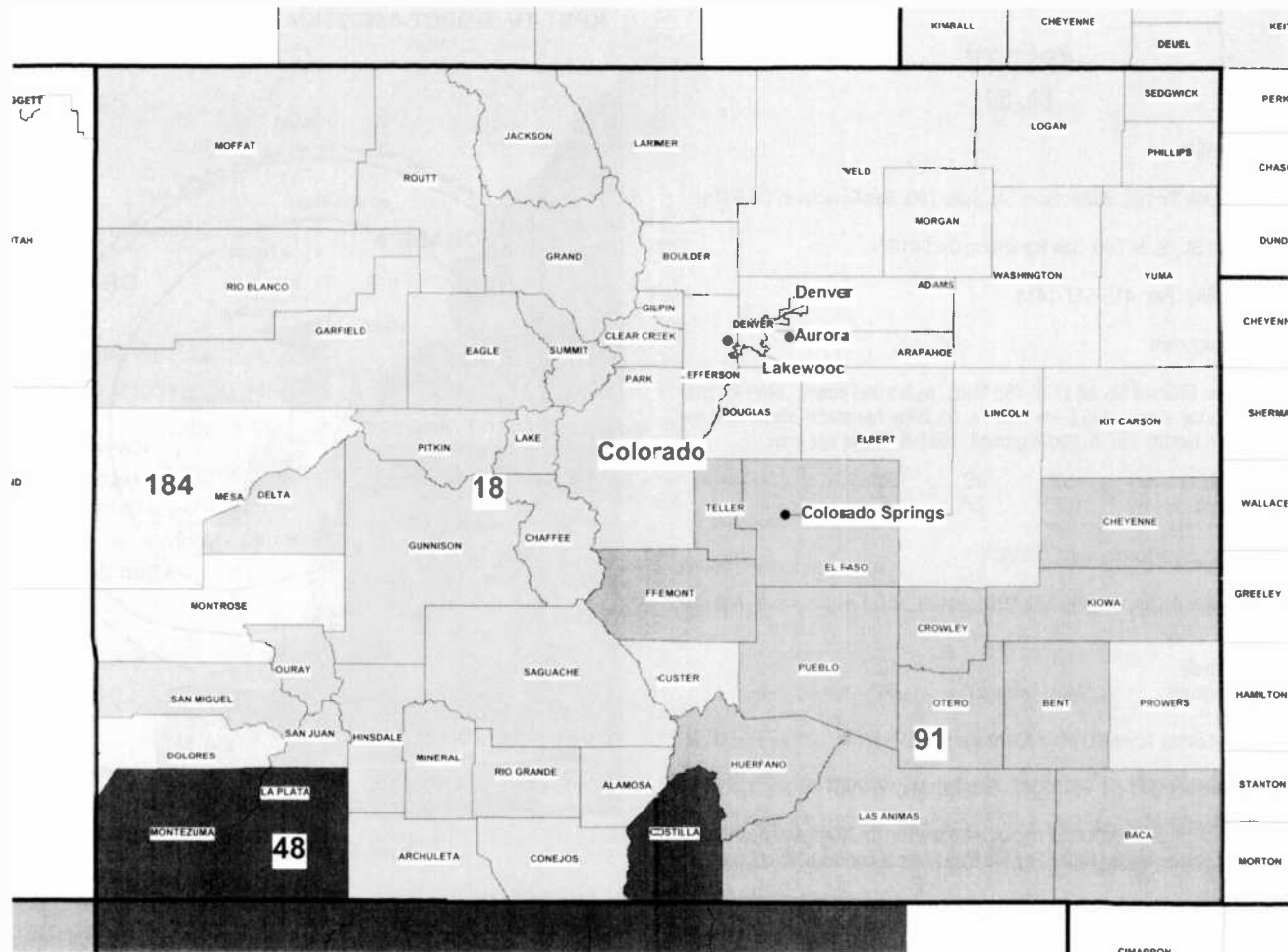
City of License: Vallejo. **Station DMA:** San Francisco-Oakland-San Jose. **Rank:** 5.

Circulation © 2001 Nielsen. Coverage based on Nielsen study.

Grand Total	Cable TV Households	Non-cable TV Households	Total TV Households
Estimated Station Totals*	0	66,460	66,460
Average Weekly Circulation (2001)	0	3,921	3,921
Average Daily Circulation (2001)			532

Station DMA Total	Cable TV Households	Non-cable TV Households	Total TV Households
Estimated Station Totals*	0	66,460	66,460
Average Weekly Circulation (2001)	0	3,921	3,921
Average Daily Circulation (2001)			532

*Estimated station totals are sums of the Nielsen TV and Cable TV household estimates for each county in which the station registers viewing of more than 5% as per the Nielsen Survey Methods.



© 2002 Warren Communications News

MARKET	NIelsen DMA TV HOUSEHOLDS	RANK	MARKET AREA COMMERCIAL STATIONS
Denver, CO	1,381,260	18	KCEC (50), KCNC-TV (4), KDEN (25), KDVR (31), KDVR-DT (32), KFCT (22), KFNR (11), KMAS-TV (24), KMGH-DT (17), KMGH-TV (7), KPXC-TV (59), KREG-TV (3), KTVD (20), KTVJ (14), KTVS (3), KUSA-TV (9), KWGN-TV (2), KWHD (53)
Albuquerque-Santa Fe, NM	607,170	48	KAPX (14), KASA-TV (2), KASY-TV (50), KBIM-TV (10), KCHF (11), KHFT (29), KLUZ-TV (41), KNAT (23), KOAT-TV (7), KOB-TV (4), KOBF (12), KOBG-TV (6), KOBR (8), KOCT (6), KOVT (10), KREZ-TV (6), KRPV (27), KRQE (13), KTEL-TV (25), KTLN-TV (33), KWBO (19)
Colorado Springs-Pueblo, CO	305,730	91	KKTV (11), KOAA-TV (5), KRDO-TV (13), KXRM-TV (21)
Grand Junction-Montrose, CO	72,590	184	KFOX (4), KJCT-TV (8), KKCO (11), KREX-TV (5), KREY-TV (10)

State Cross Reference List

Communities that receive programs of stations that are located elsewhere.

KDEN, Denver	See Longmont, CO
KFCT, Denver	See Fort Collins, CO
KREG-TV, Denver	See Glenwood Springs, CO
KSBS-TV, Denver	See Steamboat Springs, CO
KTVJ, Denver	See Boulder, CO
KTVS, Denver	See Sterling, CO
KWHD, Denver	See Castle Rock, CO

Colorado Analog Station Totals as of December 1, 2001

	VHF	UHF	TOTAL
Commercial Television	15	11	26
Educational Television	3	2	5
	18	13	31

Colorado—Boulder

KTVJ
Ch. 14

Network Service: HSN.

Grantee: Roberts Broadcasting Co., 1408 N. Kingshighway Blvd., Suite 300, St. Louis, MO 63113.

Studio: 2100 Downing St., Denver, CO 80205.

Phone: 303-428-1414. **Fax:** 303-979-1569.

Technical Facilities: Channel No. 14 (470-476 MHz). Authorized power: 5000-kw max. visual, 500-kw max. aural. Antenna: 1119-ft. above av. terrain, 829-ft. above ground, 7968-ft. above sea level.

Latitude	39°	43'	53"
Longitude	105°	14'	08"

Requests modification of CP for change to 1152-ft. above av. terrain, 139-ft. above ground, 7825-ft. above sea level, lat. 39° 40' 18", long. 105° 13' 12", transmitter to Mount Morrison. BMPCT-960716KL.

Transmitter: 689-ft. SSW of Ch. 2 facility, Lookout Mountain antenna farm, 1.5-mi. SW of Golden.

Digital Facilities: Channel No. 15 (476-482 MHz). Power: 200-kw max. visual. Antenna: 1152-ft. above av. terrain, 138-ft. above ground.

Latitude	39°	40'	18"
Longitude	105°	13'	12"

FCC Digital File Number: BPCDT-19991101AHP. Granted: March 6, 2001.

Note: Latitude and longitude coordinates shown are based on the North American Datum of 1927 (NAD 27) as currently required by the Mass Media Bureau of the FCC.

Ownership: Roberts Broadcasting Co. (Group Owner).

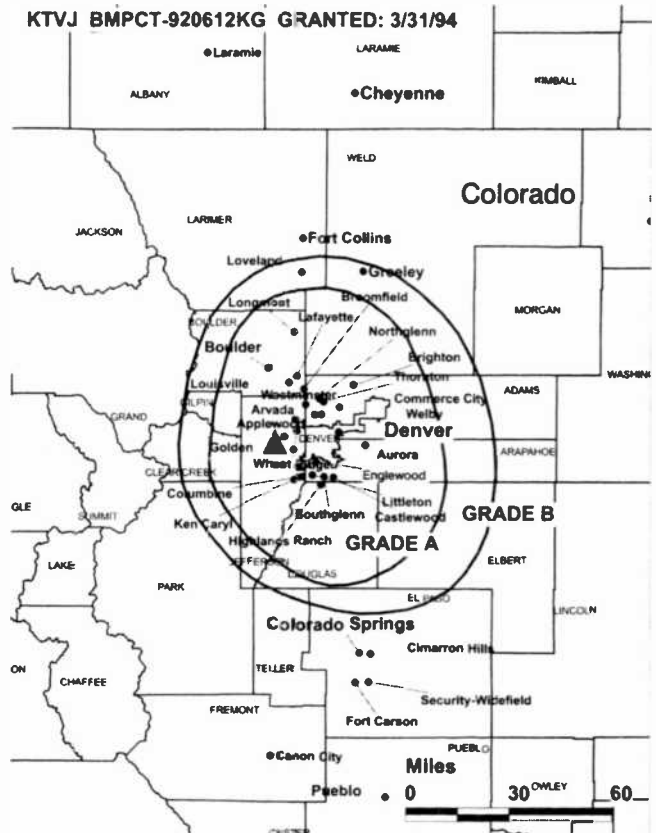
Began Operation: February 22, 1996. Stock transfer of 45% interest to Univision Communications Inc. occurred 2001.

Represented (legal): Fletcher, Heald & Hildreth PLC.

Represented (engineering): Biby Engineering Service, PC.

Personnel:

James Kub, Station Manager.



© 2002 Warren Communications News

Lorrain Guzman, News & Promotion Director.

Joe Duckett, Chief Engineer.

Gary Turner, Sales & Marketing Director.

Highest 30 Sec. Rate: \$250.

City of License: Boulder. **Station DMA:** Denver. **Rank:** 18.

Nielsen Data: Not available.

Colorado—Denver-Castle Rock

KWHD
Ch. 53

Network Service: Independent.

Licensee: Le Sea Broadcasting Corp., Box 12, South Bend, IN 46624.

Studio: 12999 E. Jamison Circle, Englewood, CO 80155.

Phone: 303-799-8853. **Fax:** 303-699-4247.

E-mail: kwhd@internet.mci.com

Web Site: <http://www.kwhd.com>

Technical Facilities: Channel No. 53 (704-710 MHz). Authorized power: 5000-kw max. & 1000-kw horizontal visual. Antenna: 634-ft. above av. terrain, 328-ft. above ground, 6978-ft. above sea level.

Latitude	39°	25'	57"
Longitude	104°	39'	18"

Transmitter: 400 County Line Rd., Elizabeth.

Digital Facilities: Channel No. 46 (662-668 MHz). Power: 300-kw max. visual. Antenna: 584-ft. above av. terrain, 295-ft. above ground.

Latitude	39°	25'	57"
Longitude	104°	39'	18"

FCC Digital File Number: BPCDT-19991005ABO. Granted: January 11, 2001.

Note: Latitude and longitude coordinates shown are based on the North American Datum of 1927 (NAD 27) as currently required by the Mass Media Bureau of the FCC.

Ownership: Le Sea Broadcasting Co. (Group Owner).

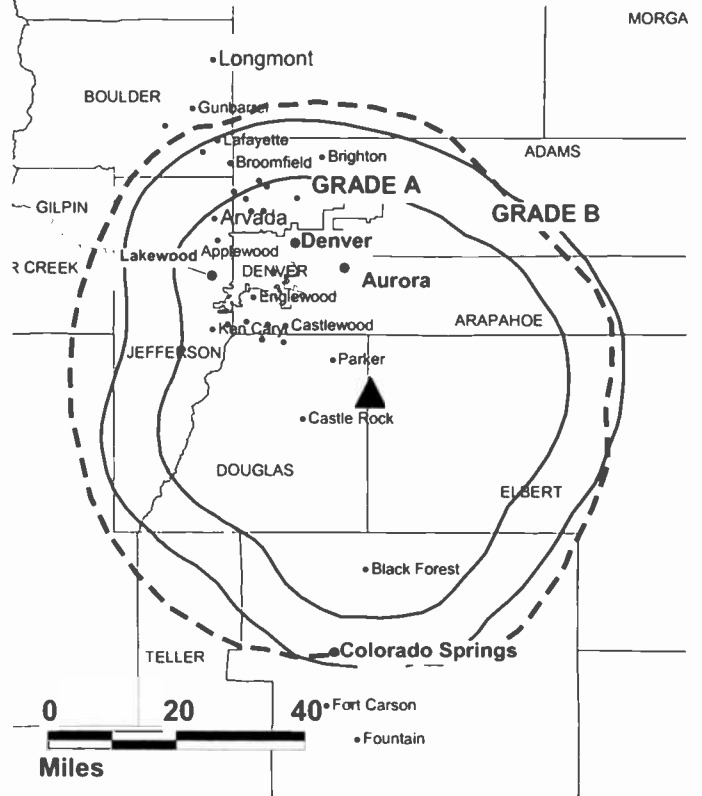
Began Operation: July 1, 1990.

Represented (legal): Gardner, Carton & Douglas.

Personnel:

Keith Passon, General Manager.

KWHD BPCT-19990922AAV GRANTED: 5/19/00



Rose Hocker, Office Manager.

Ron Vincent, Chief Engineer.

Highest 30 Sec. Rate: \$100.

City of License: Castle Rock. **Station DMA:** Denver. **Rank:** 18.

Nielsen Data: Not available.

Colorado—Colorado Springs-Pueblo

KKTV
Ch. 11

Network Service: CBS.

Licensee: Benedek License Corp., 100 Park Ave., Rockford, IL 61101.

Studio: 3100 N. Nevada Ave., Colorado Springs, CO 80907.

Mailing Address: Box 2110, Colorado Springs, CO 80901.

Phone: 719-634-2844. **Fax:** 719-632-0808.

E-mail: kktv@softronics.com

Web Site: <http://www.kktv.com>

Technical Facilities: Channel No. 11 (198-204 MHz). Authorized power: 234-kw visual, 46.8-kw aural. Antenna: 2380-ft. above av. terrain, 351-ft. above ground, 9786-ft. above sea level.

Latitude 38° 44' 41"
Longitude 104° 51' 41"

Transmitter: Cheyenne Mountain.

Digital Facilities: Channel No. 10 (192-198 MHz). Power: 20.1-kw visual. Antenna: 2379-ft. above av. terrain, 325-ft. above ground.

Latitude 38° 44' 41"
Longitude 104° 51' 41"

FCC Digital File Number: BPCDT-19991029ADY. Granted: February 22, 2001.

Note: Latitude and longitude coordinates shown are based on the North American Datum of 1927 (NAD 27) as currently required by the Mass Media Bureau of the FCC.

Satellite Earth Stations: ADM, 6.1-meter C-band; Harris, 3.6-meter C-band; RCA, 4.6-meter Ku-band.

News Services: AP, CBS Newspath, CNN Newsource.

Ownership: Benedek Broadcasting Co. LLC (Group Owner).

Began Operation: December 7, 1952. Sale to present owner by The Ackerley Group approved by FCC April 16, 1999 (*Television Digest*, Vol. 39:1). Sale to The Ackerley Group by Capitol Broadcasting Co. approved by FCC January 18, 1983 (Vol. 22:44). Sale to Capitol by Willard W. Garvey approved June 4, 1969 (Vol. 9:23). Previous sale by James D. & Betty Z. Russell and Gifford Philips approved by FCC July 31, 1963 (Vol. 3:31).

Represented (sales): Continental Television Sales.

Represented (legal): Shack & Segal.

Personnel:

Charles Hogetvedt, General Manager.

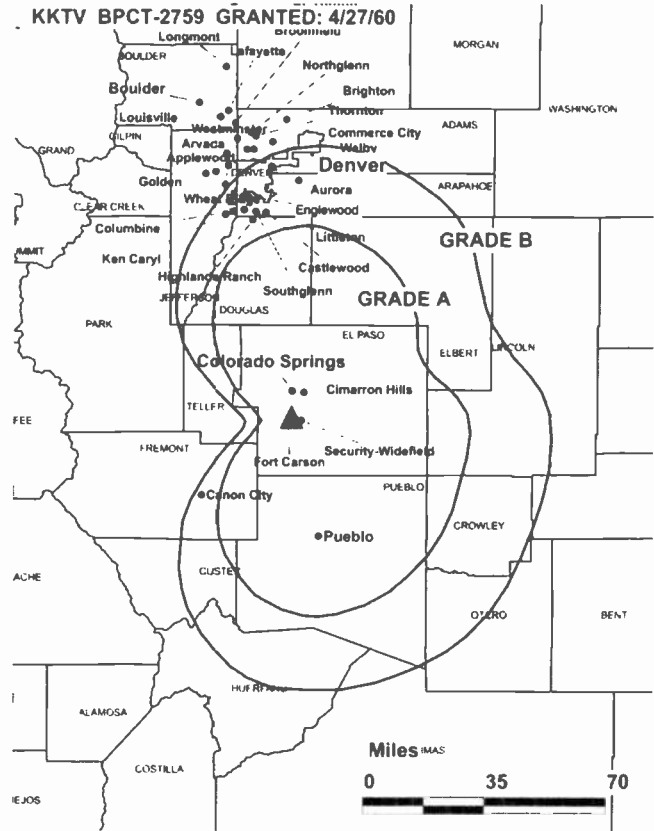
Dan Smith, General Sales Manager.

Pie Malsom, National Sales Manager.

Rick Craddock, Operations Manager.

Neil Pedersen, Chief Engineer.

Brian Rackham, News Director.



© 2002 Warren Communications News

Lorna Duncan, Program Director.

Logan Wilcoxson, Promotion Director.

Deborah Bullock, Business Manager.

David Grossman, Marketing Director.

Highest 30 Sec. Rate: \$5000.

City of License: Colorado Springs. **Station DMA:** Colorado Springs-Pueblo. **Rank:** 91.

Circulation © 2001 Nielsen. Coverage based on Nielsen study.

Grand Total	Cable TV Households	Non-cable TV Households	Total TV Households
Estimated Station Totals*	199,350	105,500	304,850
Average Weekly Circulation (2001)	152,639	63,043	215,682
Average Daily Circulation (2001)			118,555
Station DMA Total	Cable TV Households	Non-cable TV Households	Total TV Households
Estimated Station Totals*	199,350	93,300	292,650
Average Weekly Circulation (2001)	152,639	60,574	213,213
Average Daily Circulation (2001)			117,861
Other DMA Total	Cable TV Households	Non-cable TV Households	Total TV Households
Estimated Station Totals*	0	12,200	12,200
Average Weekly Circulation (2001)	0	2,469	2,469
Average Daily Circulation (2001)			694

*Estimated station totals are sums of the Nielsen TV and Cable TV household estimates for each county in which the station registers viewing of more than 5% as per the Nielsen Survey Methods.

Colorado—Pueblo-Colorado Springs

KOAA-TV Ch. 5

Network Service: NBC.

Licensee: Sangre de Cristo Communications Inc., Box 195, Pueblo, CO 81002.

Studios: 2200 7th Ave., Pueblo, CO 81003; 530 Communications Circle, Colorado Springs, CO 80905.

Phones: 719-544-5781 (Pueblo); 719-632-5030 (Colorado Springs). **Fax:** 719-473-1675 (Pueblo); 719-544-7733 (Colorado Springs).

E-mail: news@koaa.com

Web Site: http://www.koaa.com

Technical Facilities: Channel No. 5 (76-82 MHz). Authorized power: 200-kw visual, 20-kw aural. Antenna: Circularly polarized, 1300-ft. above av. terrain, 960-ft. above ground, 6300-ft. above sea level.

Latitude 38° 22' 24.50"
Longitude 104° 33' 27.20"

Transmitter: Baculite Mesa, approx. 7.9-mi. NNE of Pueblo.

Digital Facilities: Channel No. 42 (638-644 MHz). Power: 880-kw max. visual. Antenna: 2164-ft. above av. terrain, 148-ft. above ground.

Latitude 38° 44' 42.00"
Longitude 104° 51' 39.00"

FCC Digital File Number: BPCDT-19991029AGS. Granted: February 1, 2001.

Note: Latitude and longitude coordinates shown are based on the North American Datum of 1927 (NAD 27) as currently required by the Mass Media Bureau of the FCC.

Multichannel TV Sound: Stereo only.

Satellite Earth Stations: Harris, 3-meter Ku-band; Harris, 6-meter Ku-band; Microdyne, 3.6-meter Ku-band; Microdyne, 7-meter C-band; Harris, M/A-Com, Microdyne receivers.

News Services: AP, NBC News Channel, Skycam.

Ownership: Evening Post Publishing Co. (Group Owner).

Began Operation: June 29, 1953. Sale to present owner by Mahlon T. White, William Grant, et al., approved by FCC August 6, 1976. Previous sale by Metropolitan TV Co. approved by FCC June 6, 1968 (*Television Digest*, Vol. 8:24). Sale by Star Broadcasting Co. (Bankers Life & Casualty Co., Chicago) approved by FCC December 13, 1961 (Vol. 17:35; 1:14). Sale by partners Douglas D. Kahle & Robert L. Clinton Jr. to Star Broadcasting Co. approved by FCC September 29, 1954 (Vol. 10:35; 40).

Represented (sales): Petry Television Inc.

Represented (legal): Dow, Lohnes & Albertson PLLC.

Represented (engineering): Cohen, Dippell & Everist PC.

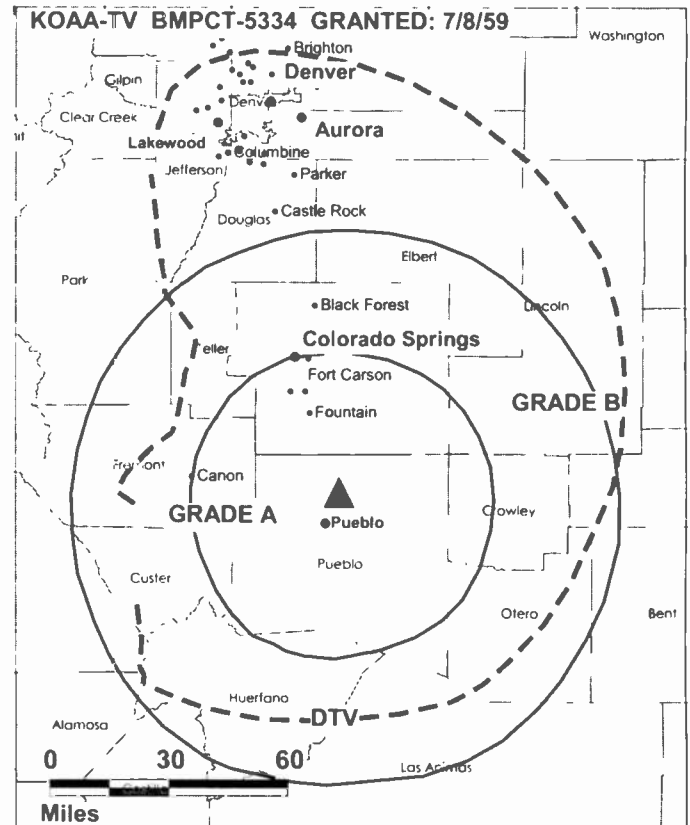
Personnel:

C. David Whitaker, President & General Manager.

Tom Wright, General Sales Manager.

Trey Spaulding, Local Sales Manager.

Kerri Blanco, National Sales Manager.



© 2002 Warren Communications News

Cheryl Morford, Regional Sales Manager.

Dan Denison, News Director.

Ron Eccher, Program Manager.

Cindy Aubrey, Creative Services Director.

Evie Hudson, Business Manager.

Quentin Henry, Chief Engineer.

Pauline Quintana, Traffic Manager.

Rates: On request.

City of License: Pueblo. **Station DMA:** Colorado Springs-Pueblo. **Rank:** 91.

Circulation © 2001 Nielsen. Coverage based on Nielsen study.

Grand Total	Cable TV Households	Non-cable TV Households	Total TV Households
Estimated Station Totals*	199,350	93,300	292,650
Average Weekly Circulation (2001)	150,496	53,458	203,954
Average Daily Circulation (2001)			105,890
Station DMA Total	Cable TV Households	Non-cable TV Households	Total TV Households
Estimated Station Totals*	199,350	93,300	292,650
Average Weekly Circulation (2001)	150,496	53,458	203,954
Average Daily Circulation (2001)			105,890

*Estimated station totals are sums of the Nielsen TV and Cable TV household estimates for each county in which the station registers viewing of more than 5% as per the Nielsen Survey Methods.

Colorado—Colorado Springs-Pueblo

KRDO-TV Ch. 13

Network Service: ABC.

Licensee: Pikes Peak Broadcasting Co., Box 1457, Colorado Springs, CO 80901-1457.

Studio: 399 S. 8th St., Colorado Springs, CO 80905.

Mailing Address: Box 1457, Colorado Springs, CO 80901-1457.

Phone: 719-632-1515. **Fax:** 719-520-9374.

Technical Facilities: Channel No. 13 (210-216 MHz). Authorized power: 282-kw visual, 56.4-kw aural. Antenna: 2140-ft. above av. terrain, 153-ft. above ground, 9563-ft. above sea level.

Latitude 38° 44' 47"
Longitude 104° 51' 37"

Transmitter: Cheyenne Mountain.

Digital Facilities: Channel No. 24 (530-536 MHz). Power: 200-kw max. visual. Antenna: 2169-ft. above av. terrain, 89-ft. above ground.

Latitude 38° 44' 45"
Longitude 104° 51' 38"

FCC Digital File Number: BPCDT-19991026ACY. Granted: February 22, 2001.

Note: Latitude and longitude coordinates shown are based on the North American Datum of 1927 (NAD 27) as currently required by the Mass Media Bureau of the FCC.

Satellite Earth Stations: AFC, 3.9-meter Ku-band; Andrew, 4.3-meter C-band; Andrew, 7.3-meter C-band; Comtech, 4.5-meter Ku & C-band; Avantek, M/A-Corn, Standard Communications receivers.

AM Affiliate: KRDO, 1-kw, 1240 kHz.

FM Affiliate: KRDO-FM, 96-kw, 95.1 MHz (No. 236), 2010-ft.

News Service: AP.

Ownership: Pikes Peak Broadcasting Co. (Group Owner).

Began Operation: September 21, 1953. Sale to present owner by Joseph H. Rohrer approved by FCC December 1, 1954 (Television Digest, Vol. 10:44, 49).

Represented (sales): Blair Television.

Represented (legal): Fletcher, Heald & Hildreth PLC.

Personnel:

Harry W. Hoth Jr., Chairman & Chief Exec. Officer.

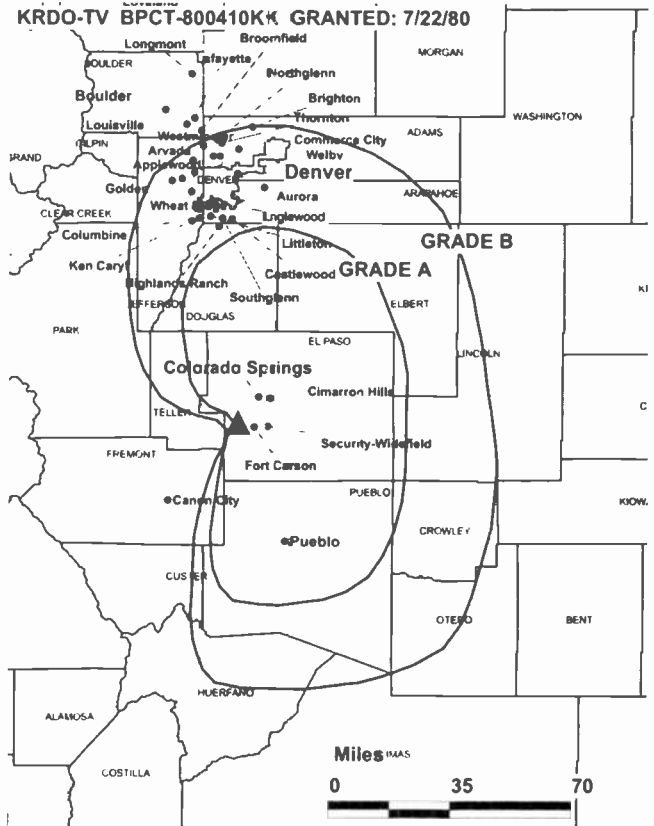
Patti L. Hoth, President.

Neil O. Klockziem, General Manager.

Kristen Reed, General Sales Manager.

Karole Campbell, National & Regional Sales Manager.

Dave Rose, News Director.



© 2002 Warren Communications News

Charles Upton, Chief Engineer.

Alisa Meier, Promotion Director.

Rates: On request.

City of License: Colorado Springs. **Station DMA:** Colorado Springs-Pueblo. **Rank:** 91.

Circulation © 2001 Nielsen. Coverage based on Nielsen study.

Grand Total	Cable TV Households	Non-cable TV Households	Total TV Households
Estimated Station Totals*	210,190	101,270	311,460
Average Weekly Circulation (2001)	155,526	64,819	220,345
Average Daily Circulation (2001)			110,382
Station DMA Total	Cable TV Households	Non-cable TV Households	Total TV Households
Estimated Station Totals*	199,350	93,300	292,650
Average Weekly Circulation (2001)	150,957	62,420	213,377
Average Daily Circulation (2001)			107,520
Other DMA Total	Cable TV Households	Non-cable TV Households	Total TV Households
Estimated Station Totals*	10,840	7,970	18,810
Average Weekly Circulation (2001)	4,569	2,399	6,969
Average Daily Circulation (2001)			2,862

*Estimated station totals are sums of the Nielsen TV and Cable TV household estimates for each county in which the station registers viewing of more than 5% as per the Nielsen Survey Methods.

Colorado—Colorado Springs

KXRM-TV Ch. 21

Network Service: FOX.

Licensee: Raycom National Inc., 201 Monroe St., 20th Floor, RSA Tower, Montgomery, AL 36104.

Studio: 560 Wooten Rd., Colorado Springs, CO 80915.

Mailing Address: Box 15789, Colorado Springs, CO 80935.

Phone: 719-596-2100. **Fax:** 719-591-4180.

Web Site: <http://www.kxrm.com>

Technical Facilities: Channel No. 21 (512-518 MHz). Authorized power: 1700-kw max. visual. Antenna: 2152-ft. above av. terrain, 128-ft. above ground, 9537-ft. above sea level.

Latitude 38° 44' 43"
Longitude 104° 51' 40"

Requests modification of CP for change to 1000-kw max. visual. BMPCT-981109KG.

Transmitter: Bldg. No. 29, Cheyenne Mountain.

Digital Facilities: Channel No. 22 (518-524 MHz). Power: 850-kw max. visual. Antenna: 2182-ft. above av. terrain, 89-ft. above ground.

Latitude 38° 44' 43"
Longitude 104° 51' 40"

FCC Digital File Number: BPCDT-19991029AIC. Granted: April 9, 2001.

Note: Latitude and longitude coordinates shown are based on the North American Datum of 1927 (NAD 27) as currently required by the Mass Media Bureau of the FCC.

Satellite Earth Station: Prodelin, 12-meter; Microdyne, RCA receivers.

Ownership: Raycom Media Inc. (Group Owner).

Began Operation: January 22, 1985. Sale to present owner by KXRM Partnership approved by FCC February 15, 2000.

Represented (sales): Seltel Inc.

Represented (legal): Covington & Burling.

Personnel:

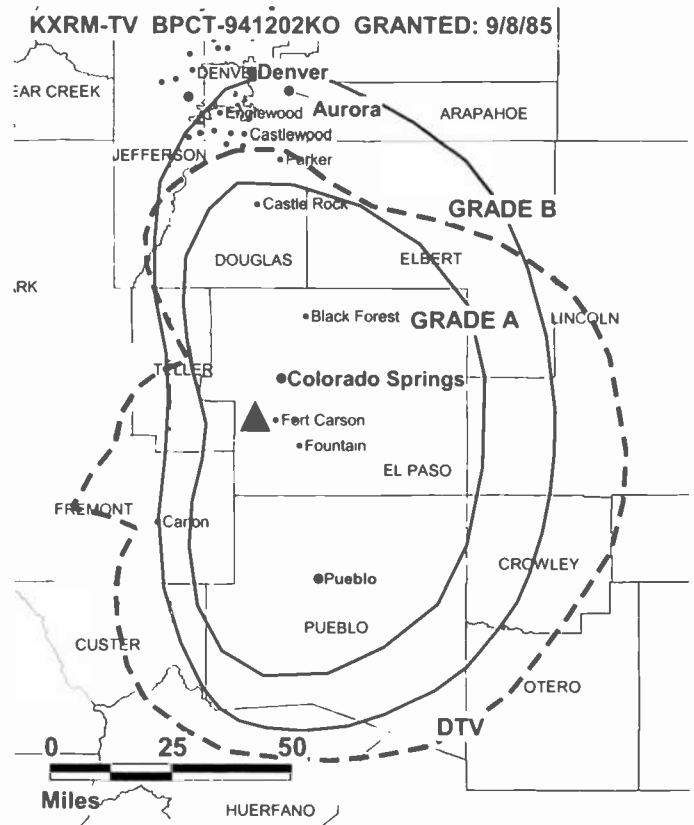
Larry Douglas, President & General Manager.

Bill Maples, Station Manager.

Kim Carlson, General Sales Manager.

Lori Brown, Local Sales Manager.

Joe Duckett, Chief Engineer.



© 2002 Warren Communications News

Larry Douglas, News Director.

Kelly Olene-Fausnacht, Promotion Manager.

Highest 30 Sec. Rate: \$650.

City of License: Colorado Springs. **Station DMA:** Colorado Springs-Pueblo. **Rank:** 91.

Circulation © 2001 Nielsen. Coverage based on Nielsen study.

Grand Total	Cable TV Households	Non-cable TV Households	Total TV Households
Estimated Station Totals*	199,350	90,830	290,180
Average Weekly Circulation (2001)	122,952	44,269	167,221
Average Daily Circulation (2001)			70,023
Station DMA Total	Cable TV Households	Non-cable TV Households	Total TV Households
Estimated Station Totals*	199,350	90,830	290,180
Average Weekly Circulation (2001)	122,952	44,269	167,221
Average Daily Circulation (2001)			70,023

*Estimated station totals are sums of the Nielsen TV and Cable TV household estimates for each county in which the station registers viewing of more than 5% as per the Nielsen Survey Methods.

Colorado—Denver

KCEC
Ch. 50

Network Service: Univision.

Licensee: Entravision Holdings LLC, 11900 Olympic Blvd., Suite 590, Los Angeles, CA 90064.

Studio: 777 Grant, Suite 110, Denver, CO 80203.

Phone: 303-832-0050. **Fax:** 303-832-3410.

Technical Facilities: Channel No. 50 (686-692 MHz). Authorized power: 2510-kw max. visual. Antenna: 764-ft. above av. terrain, 128-ft. above ground, 7401-ft. above sea level.

Latitude 39° 43' 59"
Longitude 105° 14' 12"

Holds CP for change to 757-ft. above av. terrain, 450-ft. above ground, 7378-ft. above sea level; lat. 39° 43' 58", long. 105° 14' 08". BPC-20010116AHO.

Transmitter: 955 Lookout Mountain Rd., Golden.

Digital Facilities: Channel No. 51 (692-698 MHz). Power: 200-kw max. visual. Antenna: 763-ft. above av. terrain, 128-ft. above ground.

Latitude 39° 43' 58"
Longitude 105° 14' 07"

FCC Digital File Number: BPCDT-19991029ACN (pending).

Note: Latitude and longitude coordinates shown are based on the North American Datum of 1927 (NAD 27) as currently required by the Mass Media Bureau of the FCC.

Satellite Earth Station: Miralite, 5-meter C-band.

Ownership: Entravision Communications Corp. (Group Owner).

Began Operation: October 18, 1990. Sale to present owner by Golden Hills Broadcasting Group approved by FCC April 25, 1997.

Represented (legal): Thompson, Hine & Flory LLP.

Represented (engineering): Silliman & Silliman.

Personnel:

Yrma Rico, General Manager.

Chris Mathews, National Sales Manager.

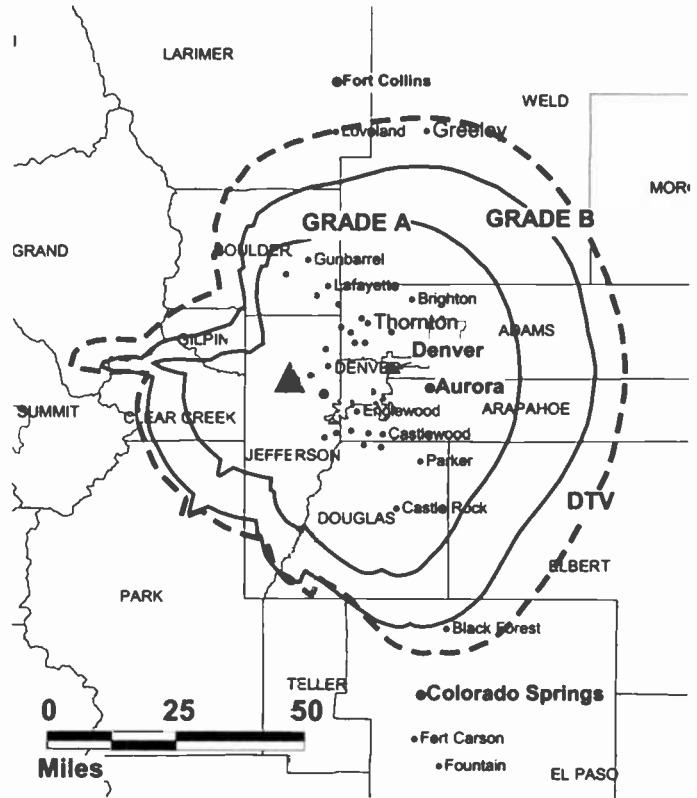
Rodolfo Cardenas, News Director.

Luis Canela, Promotion Director.

Jaime Moreno, Marketing Director.

Paul Duffy, Chief Engineer.

KCEC BPC-20010116AHO GRANTED: 1/31/01



Erma Atencio, Production Manager.

Graclano Wee, Business Manager.

Highest 30 Sec. Rate: \$250.

City of License: Denver. **Station DMA:** Denver. **Rank:** 18.

Circulation © 2001 Nielsen. Coverage based on Nielsen study.

Grand Total	Cable TV Households	Non-cable TV Households	Total TV Households
Estimated Station Totals*	41,220	154,160	195,380
Average Weekly Circulation (2001)	3,762	13,847	17,609
Average Daily Circulation (2001)			9,286
Station DMA Total	Cable TV Households	Non-cable TV Households	Total TV Households
Estimated Station Totals*	41,220	154,160	195,380
Average Weekly Circulation (2001)	3,762	13,847	17,609
Average Daily Circulation (2001)			9,286

*Estimated station totals are sums of the Nielsen TV and Cable TV household estimates for each county in which the station registers viewing of more than 5% as per the Nielsen Survey Methods.

Colorado—Denver

KCNC-TV Ch. 4

Network Service: CBS.

Licensee: Group W Television Stations Inc., 600 New Hampshire Ave. NW, Suite 1200, Washington, DC 20037.

Studio: 1044 Lincoln St., Denver, CO 80203.

Mailing Address: Box 5012, Denver, CO 80217.

Phone: 303-861-4444. **Fax:** 303-830-6537; 303-830-6380.

E-mail: mailroom@kcncnews4.com

Web Site: <http://www.kcncnews4.com>

Technical Facilities: Channel No. 4 (66-72 MHz). Authorized power: 100-kw visual, 15.1-kw aural. Antenna: 1479-ft. above av. terrain, 833-ft. above ground, 8077-ft. above sea level.

Latitude 39° 43' 48.30"
Longitude 105° 14' 02.00"

Transmitter: Lookout Mountain.

Digital Facilities: Channel No. 35 (596-602 MHz). Power: 1000-kw max. visual. Antenna: 1483-ft. above av. terrain, 810-ft. above ground, 8100-ft. above sea level.

Latitude 39° 43' 48.10"
Longitude 105° 14' 02.00"

Transmitter: Cedar Lake Rd., Golden.

FCC Digital File Number: BMDPDT-20000501ADD. Granted: February 5, 2001.

Note: Latitude and longitude coordinates shown are based on the North American Datum of 1927 (NAD 27) as currently required by the Mass Media Bureau of the FCC.

Multichannel TV Sound: Stereo and separate audio program.

Satellite Earth Stations: Transmit/receive Andrew, 4.2-meter Ku-band; Harris, 3-meter Ku-band; RCA, 3-meter Ku-band; Scientific-Atlanta, 10-meter C-band; Scientific-Atlanta, Standard Communications receivers.

News Services: AP, CNN Newsource, Conus, PR Newswire.

Ownership: Viacom International Inc. (Group Owner).

Began Operation: December 24, 1953. Sale to present owner by CBS Inc. approved by FCC May 3, 2000. Sale to CBS Inc. by National Broadcasting Co. approved by FCC August 16, 1995 (*Television Digest*, Vol. 34:48; 35:34). Sale to General Electric Broadcasting by Metropolitan Television Co. approved by FCC June 5, 1968 (*Television Digest*, Vol. 8:24). Previous ownership lineup resulted when on November 12, 1964 FCC approved sale back to Metropolitan TV Co. of the 52.5% of stock held by Bob Hope and Associates.

Represented (sales): CBS Television Stations National Sales.

Represented (legal): Leventhal, Senter & Lerman PLLC.

Personnel:

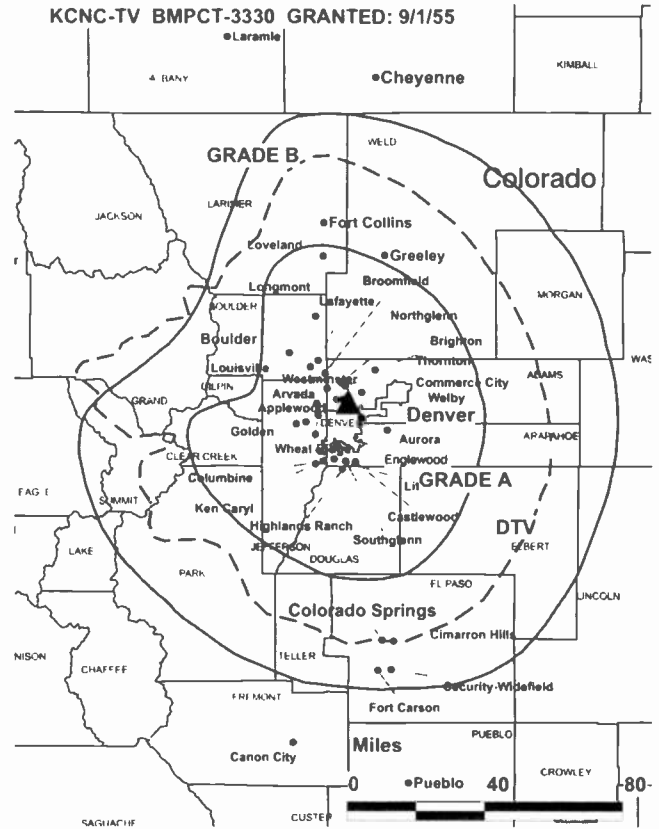
Marvin Rockford, Vice President & General Manager.

David Layne, Operations Manager.

Lynne Edwards, Sales Manager.

Joe Michalski, Local Sales Manager.

David Hauptman, National Sales Manager.



© 2002 Warren Communications News

Angela Kucharski, News Director.

Wendy Holmes, Program Director.

Kathy Pineda, Controller.

Dan Diamond, Marketing Director.

Elaine Torres, Public Affairs Director.

Rates: On request.

City of License: Denver. **Station DMA:** Denver. **Rank:** 18.

Circulation © 2001 Nielsen. Coverage based on Nielsen study.

Grand Total	Cable TV Households	Non-cable TV Households	Total TV Households
Estimated Station Totals*	1,034,980	720,230	1,755,210
Average Weekly Circulation (2001)	564,406	326,122	890,527
Average Daily Circulation (2001)			416,135
Station DMA Total	Cable TV Households	Non-cable TV Households	Total TV Households
Estimated Station Totals*	750,840	458,130	1,208,970
Average Weekly Circulation (2001)	509,958	297,801	807,758
Average Daily Circulation (2001)			390,385
Other DMA Total	Cable TV Households	Non-cable TV Households	Total TV Households
Estimated Station Totals*	284,140	262,100	546,240
Average Weekly Circulation (2001)	54,448	28,321	82,769
Average Daily Circulation (2001)			25,750

* Estimated station totals are sums of the Nielsen TV and Cable TV household estimates for each county in which the station registers viewing of more than 5% as per the Nielsen Survey Methods.

Colorado—Denver

KDVR
Ch. 31

(Operates satellite KFCT, Fort Collins, CO)

Network Service: FOX.

Licensee: Fox Television Stations Inc., 5151 Wisconsin Ave. NW, Washington, DC 20016.

Studio: 100 E. Speer Blvd., Denver, CO 80203.

Phone: 303-595-3131. Fax: 303-566-2931.

E-mail: feedback@fox31.com

Web Site: http://www.fox31.com

Technical Facilities: Channel No. 31 (572-578 MHz). Authorized power: 5000-kw max. visual, 500-kw max. aural. Antenna: 1038-ft. above av. terrain, 375-ft. above ground, 7730-ft. above sea level.

Latitude 39° 43' 45"
Longitude 105° 14' 12"

Transmitter: Lookout Mountain, near Golden.

Began Digital Operation: November 1, 1999.

Note: Latitude and longitude coordinates shown are based on the North American Datum of 1927 (NAD 27) as currently required by the Mass Media Bureau of the FCC.

Satellite Earth Station: Scientific-Atlanta, 7-meter C-band; Scientific-Atlanta receivers.

Ownership: Fox Television Stations Inc. (Group Owner).

Began Operation: August 10, 1983. Sale to Chase Communications Inc. by BMA Corp. approved by FCC December 29, 1989 (Television Digest, Vol. 29:13). Sale to Renaissance Communications by Chase Communications Inc. approved by FCC January 11, 1993. Sale to present owner by Renaissance Communications approved by FCC June 13, 1995 (Vol. 34:38).

Represented (sales): Settel Inc.

Represented (engineering): Andrew & Associates Inc.

Personnel

Robert Simone, Vice President & General Manager.

Michael H. Howey, Vice President, Operations & Engineering.

Bill Dallman, Vice President & News Director.

Stephen Wasilkowich, Vice President, Finance & Administration.

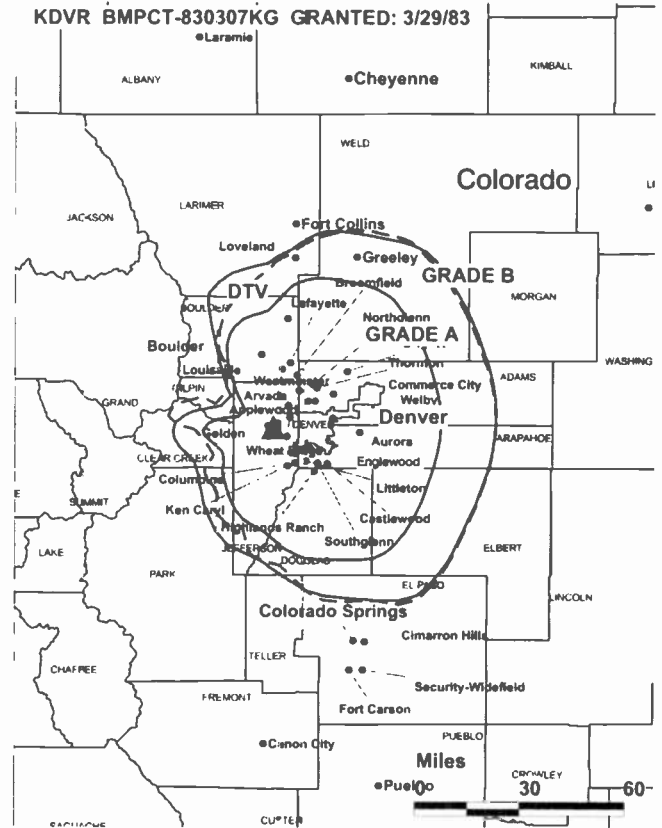
Ray Dowdle, Vice President & General Sales Manager.

Sheryl Personett, Local Sales Manager.

Catherine Andrey, National Sales Manager.

Jim Hollinger, Chief Engineer.

Kevin Scofield, News Operations Manager.



© 2002 Warrea Communications News

John Hirsch, Program Manager.

Clyde Becker, Creative Services Director.

Rates: On request.

City of License: Denver. Station DMA: Denver. Rank: 18.

Circulation © 2001 Nielsen. Coverage based on Nielsen study.

Grand Total	Cable TV Households	Non-cable TV Households	Total TV Households
Estimated Station Totals*	764,350	611,850	1,376,200
Average Weekly Circulation (2001)	392,108	238,211	630,318
Average Daily Circulation (2001)			236,894
Station DMA Total	Cable TV Households	Non-cable TV Households	Total TV Households
Estimated Station Totals*	748,920	452,180	1,201,100
Average Weekly Circulation (2001)	387,888	226,112	613,999
Average Daily Circulation (2001)			234,173
Other DMA Total	Cable TV Households	Non-cable TV Households	Total TV Households
Estimated Station Totals*	15,430	159,670	175,100
Average Weekly Circulation (2001)	4,220	12,099	16,319
Average Daily Circulation (2001)			2,721

*Estimated station totals are sums of the Nielsen TV and Cable TV household estimates for each county in which the station registers viewing of more than 5% as per the Nielsen Survey Methods.

Colorado—Denver

KDVR-DT Ch. 32

Network Service: FOX.

Licensee: Fox Television Stations Inc., 5151 Wisconsin Ave. NW, Washington, DC 20016.

Studio: 100 E. Speer Blvd., Denver, CO 80203.

Phone: 303-595-3131.

Digital Facilities: Channel No. 32 (578-584 MHz). Power: 223.3-kw max. visual. Antenna: 971-ft. above av. terrain, 266-ft. above ground, 7621-ft. above sea level.

Latitude	39°	43'	45"
Longitude	105°	14'	12"

Transmitter: 21214 Cedar Lake Rd., Golden.

Definition: Standard.

Note: Latitude and longitude coordinates shown are based on the North American Datum of 1927 (NAD 27) as currently required by the Mass Media Bureau of the FCC.

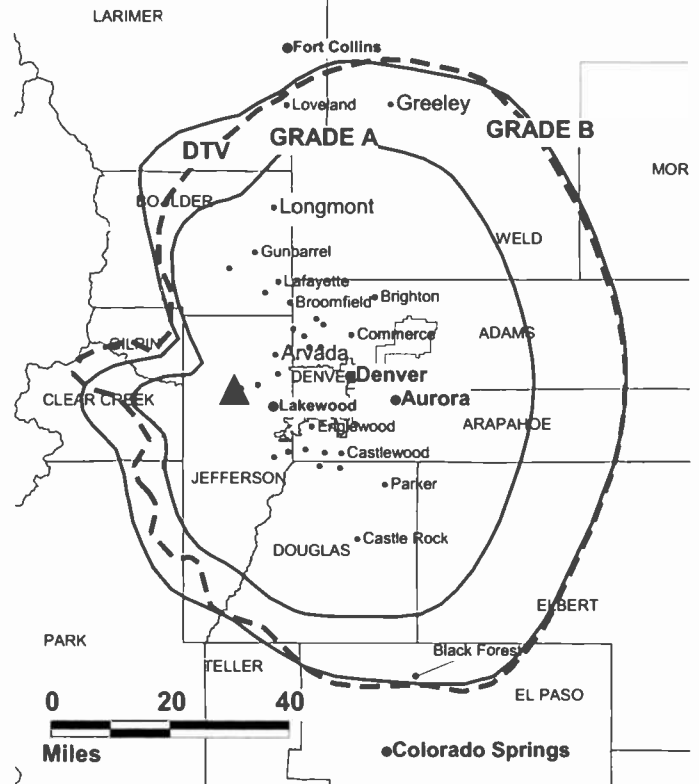
Ownership: Fox Television Stations Inc. (Group Owner).

Began Digital Operation: November 1, 1999.

Personnel:

Robert Simone, Vice President & General Manager.

KDVR-DT BMPCT-980212KE GRANTED: 12/2/98



© 2002 Warren Communications News

Jim Hollinger, Chief Engineer.

Rates: On request.

City of License: Denver. **Station DMA:** Denver. **Rank:** 18.

Colorado—Denver

KMGH-DT Ch. 17

Network Service: ABC.

Grantee: McGraw-Hill Broadcasting Co. Inc., 123 Speer Blvd., Denver, CO 80203.

Studio: 123 E. Speer Blvd., Denver, CO 80203.

Phone: 303-832-7777.

Digital Facilities: Channel No. 17 (488-494 MHz). Power: 25-kw max. visual. Antenna: 1476-ft. above av. terrain, 787-ft. above ground, 8094-ft. above sea level.

Latitude	39°	43'	40"
Longitude	105°	14'	03"

Transmitter: Lookout Mountain, 1.4-mi. SW of Golden.

Definition: Standard.

Note: Latitude and longitude coordinates shown are based on the North American Datum of 1927 (NAD 27) as currently required by the Mass Media Bureau of the FCC.

Ownership: McGraw-Hill Broadcasting Co. (Group Owner).

Began Digital Operation: April 15, 2001.

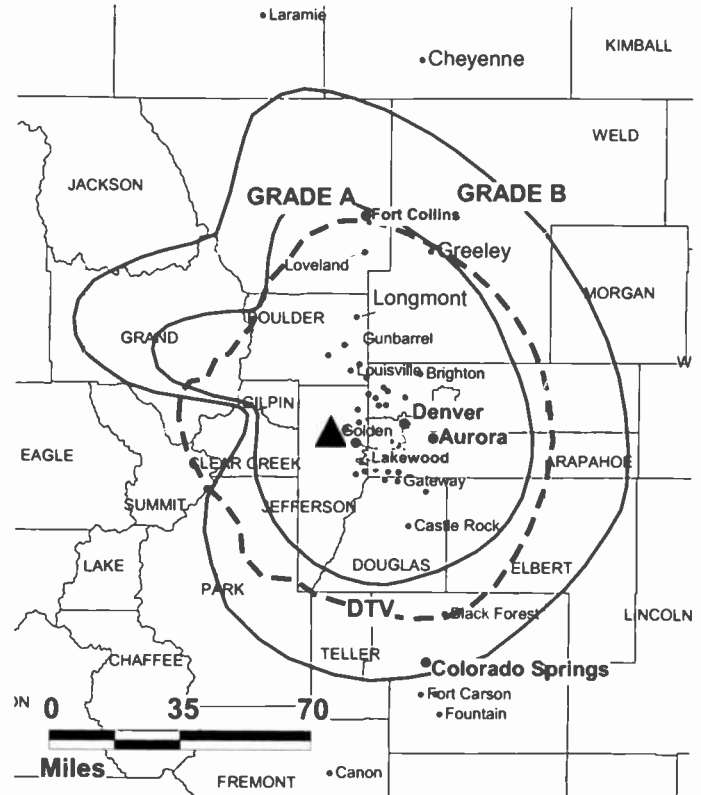
Personnel:

Cindy Velasquez, Vice President & General Manager.

Thomas Rick Craddock, Engineering Director.

Rates: On request.

KMGH-DT BPCDT-980731KI GRANTED: 12/2/1998



© 2002 Warren Communications News

City of License: Denver. **Station DMA:** Denver. **Rank:** 18.

Colorado—Denver

KMGH-TV Ch. 7

Network Service: ABC.

Licensee: McGraw-Hill Broadcasting Co. Inc., 123 Speer Blvd., Denver, CO 80203.

Studio: 123 Speer Blvd., Denver, CO 80203.

Phone: 303-832-7777. **Fax:** 303-832-0153.

E-mail: 7news@kmgh.com

Web Site: <http://www.thedenverchannel.com>

Technical Facilities: Channel No. 7 (174-180 MHz). Authorized power: 316-kw visual, 50-kw aural. Antenna: 1010-ft. above av. terrain, 285-ft. above ground, 7695-ft. above sea level.

Latitude 39° 43' 46"
Longitude 105° 14' 12"

Transmitter: Cedar Lake Rd., Lookout Mountain.

Began Digital Operation: April 15, 2001.

Note: Latitude and longitude coordinates shown are based on the North American Datum of 1927 (NAD 27) as currently required by the Mass Media Bureau of the FCC.

Multichannel TV Sound: Stereo only.

Satellite Earth Stations: Microdyne, 3.7-meter Ku-band; Microdyne, 7-meter C-band; Scientific-Atlanta, 4.6-meter C-band; Scientific-Atlanta, 7-meter C-band; Vertex, 6.1-meter Ku-band; DX Engineering, M/A-Com, Microdyne, Scientific-Atlanta, Sony receivers.

SNG Mobile Dish: Vertex, 2.6-meter Ku-band.

News Services: AP, CNN Newsource, Newsone, UPI.

Ownership: McGraw-Hill Broadcasting Co. (Group Owner).

Began Operation: November 1, 1953. Sale to Time Inc. by Aladdin Radio & TV approved by FCC June 23, 1954 (*Television Digest*, Vol. 10:11, 15, 25, 26). Sale to present owner by Time-Life Broadcast Inc. approved by FCC March 8, 1972 (Vol. 12:10, 11).

Represented (sales): Harrington, Righter & Parsons Inc.

Represented (legal): Koteen & Naftalin LLP.

Personnel:

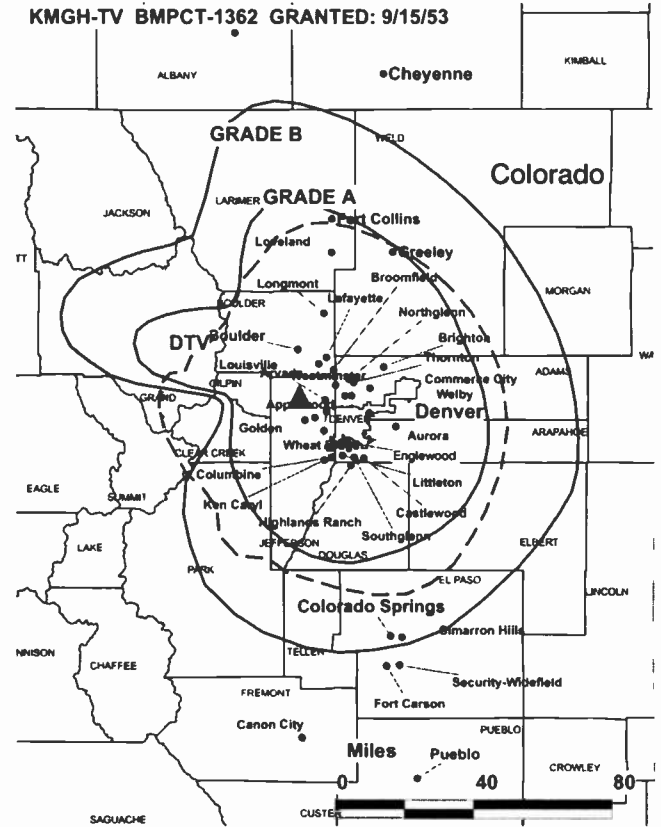
Cindy Velasquez, Vice President & General Manager.

Graham Satherlie, General Sales Manager.

Jaime Horowitz, National Sales Manager.

Connie Quintana, Traffic Director.

Rates: On request.



© 2002 Warren Communications News

City of License: Denver. **Station DMA:** Denver. **Rank:** 18.

Circulation © 2001 Nielsen. Coverage based on Nielsen study.

Grand Total	Cable TV Households	Non-cable TV Households	Total TV Households
Estimated Station Totals*	883,400	709,060	1,592,460
Average Weekly Circulation (2001)	587,295	327,154	914,449
Average Daily Circulation (2001)			410,179
Station DMA Total	Cable TV Households	Non-cable TV Households	Total TV Households
Estimated Station Totals*	751,400	462,070	1,213,470
Average Weekly Circulation (2001)	534,195	302,666	836,861
Average Daily Circulation (2001)			387,439
Other DMA Total	Cable TV Households	Non-cable TV Households	Total TV Households
Estimated Station Totals*	132,000	246,990	378,990
Average Weekly Circulation (2001)	53,100	24,488	77,589
Average Daily Circulation (2001)			22,740

*Estimated station totals are sums of the Nielsen TV and Cable TV household estimates for each county in which the station registers viewing of more than 5% as per the Nielsen Survey Methods.

Colorado—Denver

**KPXC-TV
Ch. 59**

Network Service: PAX.

Licensee: Paxson Denver License Inc., 601 Clearwater Park Rd., West Palm Beach, FL 38401.

Studio: 3001 S. Jamaica Court, Suite 2, Aurora, CO 80014-2627.

Phone: 303-751-5959. **Fax:** 303-751-5993.

Web Site: <http://www.paxtv.com>

Technical Facilities: Channel No. 59 (740-746 MHz). Authorized power: 5000-kw max. visual, 500-kw max. aural. Antenna: 315-ft. above av. terrain, 315-ft. above ground, 5838-ft. above sea level.

Latitude 39° 40' 31"
Longitude 104° 52' 22"

Holds CP for change to 1168-ft. above av. terrain, 85-ft. above ground, 7803-ft. above sea level; lat. 39° 40' 24", long. 105° 13' 03", transmitter to Mount Morrison, 1.3-mi. E of Idledale. BMPCT-960708KE.

Transmitter: 9805 E. Iliff Ave., Denver

Digital Facilities: Channel No. 43 (644-650 MHz). Power: 1000-kw max. visual. Antenna: 1168-ft. above av. terrain, 86-ft. above ground.

Latitude 39° 40' 24"
Longitude 105° 13' 03"

FCC Digital File Number: BPCDT-19990923AAM (pending).

Note: Latitude and longitude coordinates shown are based on the North American Datum of 1927 (NAD 27) as currently required by the Mass Media Bureau of the FCC.

Multichannel TV Sound: Planned.

Satellite Earth Station: Echosphere, 5-meter Ku & C-band.

SNG Mobile Dish: Centro, 2-meter Ku-band.

Ownership: Paxson Communications Corp. (Group Owner).

Began Operation: September 2, 1987. Sale to the Christian Network Inc. approved by FCC July 14, 1995. Sale to present owner by the Christian Network approved by FCC June 25, 1996.

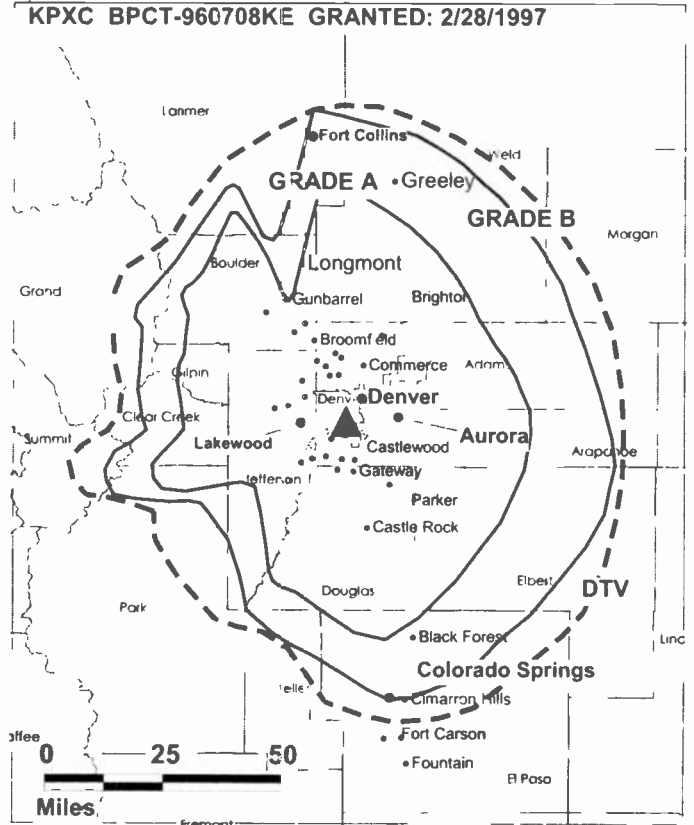
Represented (sales): Paxson TV Sales.

Personnel:

Catherine Goin, General Manager.

Mercedes Cregar, Business Manager.

Cris Aguilar, Traffic Manager.



© 2002 Warren Communications News

Paul DesChenes, Chief Engineer.

Highest 30 Sec. Rate: \$240.

City of License: Denver. **Station DMA:** Denver. **Rank:** 18.

Circulation © 2001 Nielsen. Coverage based on Nielsen study.

Grand Total	Cable TV Households	Non-cable TV Households	Total TV Households
Estimated Station Totals*	664,760	427,670	1,092,430
Average Weekly Circulation (2001)	71,660	59,118	130,778
Average Daily Circulation (2001)			38,713
Station DMA Total	Cable TV Households	Non-cable TV Households	Total TV Households
Estimated Station Totals*	664,760	427,670	1,092,430
Average Weekly Circulation (2001)	71,660	59,118	130,778
Average Daily Circulation (2001)			38,713

*Estimated station totals are sums of the Nielsen TV and Cable TV household estimates for each county in which the station registers viewing of more than 5% as per the Nielsen Survey Methods.

Colorado—Denver

KTVD

Ch. 20

(Operates satellite KTVS, Sterling, CO)

Network Service: UPN.

Licensee: Channel 20 TV Co., 1645 W. Fullerton Ave., Chicago, IL 60614.

Studio: 11203 E. Peakview Ave., Englewood, CO 80111.

Mailing Address: Box 6522, Englewood, CO 80155-6522.

Phone: 303-792-2020. **Fax:** 303-790-4633.

Technical Facilities: Channel No. 20 (506-512 MHz). Authorized power: 3160-kw max. visual. Antenna: 1256-ft. above av. terrain, 241-ft. above ground, 7927-ft. above sea level.

Latitude 39° 40' 18"
Longitude 105° 13' 12"

Holds CP for change to 5000-kw max. visual, 1342-ft. above av. terrain, 686-ft. above ground, 7956-ft. above sea level; lat. 39° 43' 48", long. 105° 14' 00", transmitter to Lookout Mountain communications site. BPCT-980827KG.

Transmitter: 2524 S. Grapevine Rd., Idledale.

Digital Facilities: Channel No. 19 (500-506 MHz). Power: 655-kw max. visual. Antenna: 1476-ft. above av. terrain, 820-ft. above ground, 8090-ft. above sea level.

Latitude 39° 43' 48"
Longitude 105° 14' 00"

Transmitter: Lookout Mountain communications site, W of Denver, near Golden.

FCC Digital File Number: BPCDT-970616KH. Granted: December 2, 1998.

Note: Latitude and longitude coordinates shown are based on the North American Datum of 1927 (NAD 27) as currently required by the Mass Media Bureau of the FCC.

Satellite Earth Station: Andrew, 7.3-meter Ku & C-band; Andrew receivers.

Ownership: Fred Eychaner (Group Owner).

Began Operation: December 1, 1988. Sale to present owner by Twenver Broadcast Inc. approved by FCC May 25, 1994.

Represented (sales): Petry Television Inc.

Represented (legal): Holland & Knight.

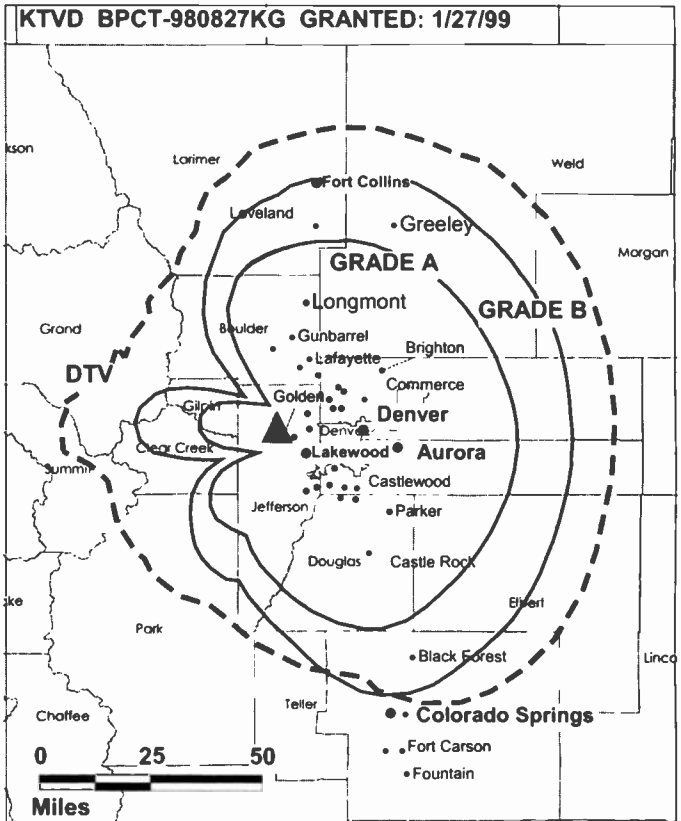
Represented (engineering): Hatfield & Dawson.

Personnel:

Greg Armstrong, Vice President & General Manager.

Mike Dant, Chief Engineer.

David T. Rutgers, Local Sales Manager.



© 2002 Warren Communications News

Hilary Castine, Promotion Manager.

Linda Larney, Program Director.

Rita McCoy, Community Affairs Director.

Highest 30 Sec. Rate: \$3500.

City of License: Denver. **Station DMA:** Denver. **Rank:** 18.

Circulation © 2001 Nielsen. Coverage based on Nielsen study.

Grand Total	Cable TV Households	Non-cable TV Households	Total TV Households
Estimated Station Totals*	704,560	438,840	1,143,400
Average Weekly Circulation (2001)	250,155	143,708	393,864
Average Daily Circulation (2001)			135,181
Station DMA Total	Cable TV Households	Non-cable TV Households	Total TV Households
Estimated Station Totals*	704,560	438,840	1,143,400
Average Weekly Circulation (2001)	250,155	143,708	393,864
Average Daily Circulation (2001)			135,181

*Estimated station totals are sums of the Nielsen TV and Cable TV household estimates for each county in which the station registers viewing of more than 5% as per the Nielsen Survey Methods.

Colorado—Denver

KUSA-TV Ch. 9

Network Service: NBC.

Licensee: Multimedia Holdings Corp., 1101 N. Central Ave., Phoenix, AZ 85004.

Studio: 500 Speer Blvd., Denver, CO 80203.

Phone: 303-871-9999. **Fax:** 303-698-4700.

Web Site: <http://www.9news.com>

Technical Facilities: Channel No. 9 (186-192 MHz). Authorized power: 316-kw visual, 45.3-kw aural. Antenna: 919-ft. above av. terrain, 246-ft. above ground, 7608-ft. above sea level.

Latitude 39° 43' 46"
Longitude 105° 14' 08"

Digital Facilities: Channel No. 16 (482-488 MHz). Power: 290-kw max. visual. Antenna: 1424-ft. above av. terrain, 732-ft. above ground, 8038-ft. above sea level.

Latitude 39° 43' 46"
Longitude 105° 14' 02"

Transmitter: 21119 Cedar Lake Rd., Bldg. H, Golden.

FCC Digital File Number: BPCDT-980731LE. Granted: December 2, 1998.

Note: Latitude and longitude coordinates shown are based on the North American Datum of 1927 (NAD 27) as currently required by the Mass Media Bureau of the FCC.

Multichannel TV Sound: Stereo and separate audio program.

News Services: AP, CNN Newsource, Gannett News Service, NIWS.

Ownership: Gannett Broadcasting Group (Group Owner).

Began Operation: October 12, 1952. Sale to John C. Mullins and Frank Leu by local businessmen headed by W. D. Pyle approved by FCC March 23, 1955; transfer of Leu's 50% to Webb & Knapp approved by FCC March 28, 1956 (*Television Digest*, Vol. 11:7, 13, 50 & 12:13). Transfer of Webb & Knapp's 50% to John C. Mullins approved by FCC October 1, 1961 (Vol. 17:33). Sale to Combined Communications by Mullins Broadcasting approved by FCC January 26, 1972 (Vol. 11:15, 22; 12:5). Merger of Combined Communications & Gannett approved by FCC June 7, 1979 (Vol. 18:20,38; 19:24).

Represented (sales): Blair Television.

Represented (legal): Reed, Smith, Shaw & McClay.

Personnel:

Roger Ogden, President & General Manager.

Lynne Valencia, Community Relations Director.

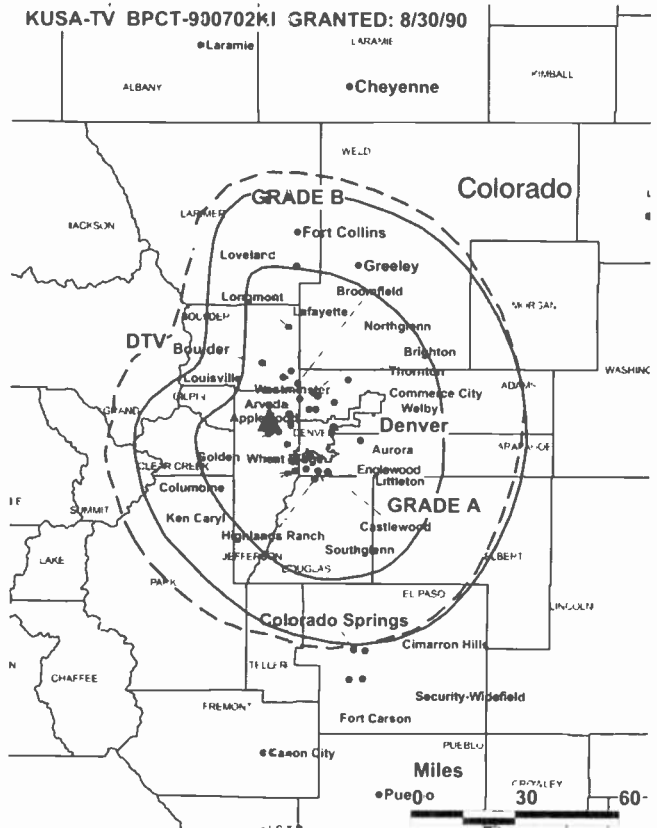
Jenny Ruud, Business Manager.

Mark A. Cornetta, General Sales Manager.

Marie McGlynn, Local Sales Manager.

Don Perez, Engineering Director.

Patti Dennis, News Director.



© 2002 Warren Communications News

Steve Carter, Marketing & Promotion Director.

Tim Dietz, News Operations Manager.

Rates: On request.

City of License: Denver. **Station DMA:** Denver. **Rank:** 18.

Circulation © 2001 Nielsen. Coverage based on Nielsen study.

Grand Total	Cable	Non-cable	Total
	TV Households	TV Households	TV Households
Estimated Station Totals*	869,850	704,750	1,574,600
Average Weekly Circulation (2001)	623,567	350,381	973,949
Average Daily Circulation (2001)			527,095
Station DMA Total	Cable	Non-cable	Total
	TV Households	TV Households	TV Households
Estimated Station Totals*	751,400	462,690	1,214,090
Average Weekly Circulation (2001)	582,089	323,731	905,819
Average Daily Circulation (2001)			501,379
Other DMA Total	Cable	Non-cable	Total
	TV Households	TV Households	TV Households
Estimated Station Totals*	118,450	242,060	360,510
Average Weekly Circulation (2001)	41,479	26,651	68,129
Average Daily Circulation (2001)			25,716

* Estimated station totals are sums of the Nielsen TV and Cable TV household estimates for each county in which the station registers viewing of more than 5% as per the Nielsen Survey Methods

Colorado—Denver

KWGN-TV Ch. 2

Network Service: WBN.

Licensee: KWGN Inc., Denver Tech Center, 6160 S. Wabash Way, Englewood, CO 80111.

Studio: 6160 S. Wabash Way, Englewood, CO 80111.

Phone: 303-740-2222. **Fax:** 303-740-2847.

E-mail: kwgn@mail.kwgn.com

Web Site: http://www.kwgn.com

Technical Facilities: Channel No. 2 (54-60 MHz). Authorized power: 100-kw visual, 20-kw aural. Antenna: 1047-ft. above av. terrain, 126-ft. above ground, 2342-ft. above sea level.

Latitude 39° 43' 59"
Longitude 105° 14' 12"

Transmitter: Buffalo Bill Hwy., Lookout Mountain.

Digital Facilities: Channel No. 34 (590-596 MHz). Power: 1000-kw max. visual. Antenna: 1043-ft. above av. terrain, 414-ft. above ground.

Latitude 39° 43' 58"
Longitude 105° 14' 08"

FCC Digital File Number: BPCDT-19991029AHP. Granted: January 16, 2001.

Note: Latitude and longitude coordinates shown are based on the North American Datum of 1927 (NAD 27) as currently required by the Mass Media Bureau of the FCC.

Satellite Earth Stations: Transmit/receive Scientific-Atlanta, 4.5-meter Ku-band; EASI, 4.7-meter Ku & C-band; M/A-Com, 2.4-meter Ku-band; M/A-Com, Scientific-Atlanta, Standard Communications receivers.

News Services: AP, CNN Newsource, INN, National Weather Service, PR Newswire, UPI.

Ownership: Tribune Broadcasting Co. (Group Owner).

Began Operation: July 18, 1952. Started broadcasting as KFEL-TV. Sale to J. Elroy McCaw's Gotham Broadcasting Co. by Eugene P. O'Fallon approved by FCC July 27, 1955; transfer of 50% to Radio Hawaii approved by FCC November 16, 1955 (*Television Digest*, Vol. 11:25, 28, 31, 39, 47). Purchase of 50% by Gotham from Radio Hawaii approved by FCC March 27, 1959 (Vol. 15:33). Sale to present owner by Channel 2 Corp. formerly Gotham Broadcasting) approved by FCC March 4, 1966 (Vol. 5:36, 6:10).

Represented (sales): TeleRep Inc.

Represented (legal): Sidley & Austin.

Represented (engineering): A. D. Ring PA.

Personnel:

Beverly Martinez, Vice President & Public Affairs Director.

Matt Mansi, General Sales Manager.

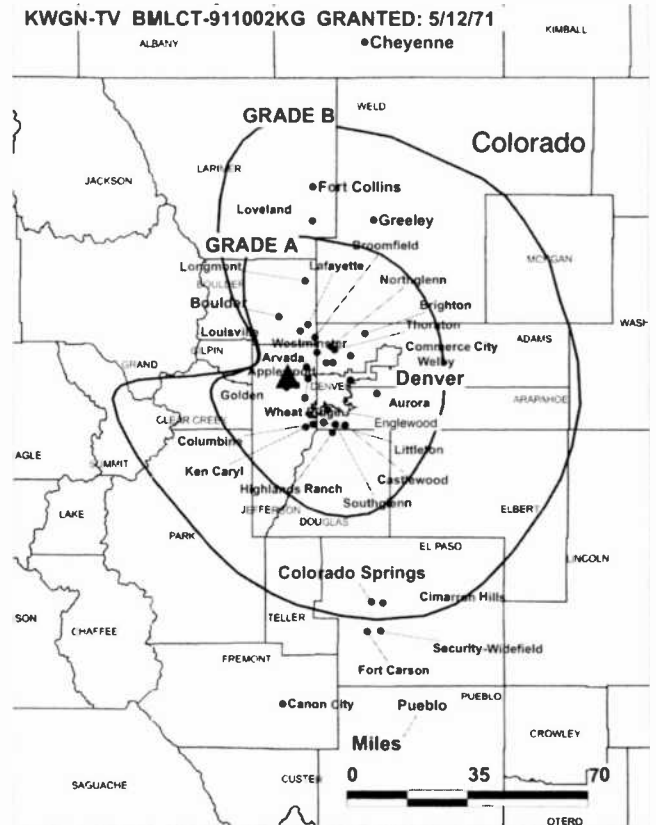
John Mansi, Local Sales Manager.

Laura Nelson, Controller.

Don Rooney, Operations Manager.

KWGN-TV BMLCT-911002KG GRANTED: 5/12/71

•Cheyenne



© 2002 Warren Communications News

Sherry Swedenborg, Traffic Manager.

Mary Anne McKown, Program Director.

John O'Laughlin, Creative Services Director.

Rates: On request.

City of License: Denver. **Station DMA:** Denver. **Rank:** 18.

Circulation © 2001 Nielsen. Coverage based on Nielsen study.

Grand Total	Cable TV Households	Non-cable TV Households	Total TV Households
Estimated Station Totals*	1,158,480	1,158,460	2,316,940
Average Weekly Circulation (2001)	500,457	274,482	774,939
Average Daily Circulation (2001)			269,025
Station DMA Total	Cable TV Households	Non-cable TV Households	Total TV Households
Estimated Station Totals*	748,920	452,020	1,200,940
Average Weekly Circulation (2001)	370,564	211,438	582,001
Average Daily Circulation (2001)			222,455
Other DMA Total	Cable TV Households	Non-cable TV Households	Total TV Households
Estimated Station Totals*	409,560	706,440	1,116,000
Average Weekly Circulation (2001)	129,894	63,044	192,937
Average Daily Circulation (2001)			46,570

*Estimated station totals are sums of the Nielsen TV and Cable TV household estimates for each county in which the station registers viewing of more than 5% as per the Nielsen Survey Methods.

Colorado—Durango

KREZ-TV Ch. 6

(Satellite of KRQE, Albuquerque, NM)

Network Service: CBS.

Licensee: Emmis Television License Corp. of Honolulu, 3500 W. Olive Ave., Suite 300, Burbank, CA 91505-4604.

Studio: 158 Bodo Dr., Durango, CO 81301.

Mailing Address: Box 2508, Durango, CO 81302.

Phone: 970-259-6666. **Fax:** 970-247-8472.

Technical Facilities: Channel No. 6 (82-88 MHz). Authorized power: 6.2-kw visual, 1.36-kw aural. Antenna: 361-ft. above av. terrain, 142-ft. above ground, 7844-ft. above sea level.

Latitude 37° 15' 44"
Longitude 107° 53' 58"

Transmitter: Smelter Mountain, 1-mi. SW of Durango.

Digital Facilities: Channel No. 15 (476-482 MHz). Power: 50-kw max. visual. Antenna: 305.1-ft. above av. terrain, 85-ft. above ground.

Latitude 37° 15' 44"
Longitude 107° 53' 58"

FCC Digital File Number: BPCDT-19991029AGL. Granted: December 15, 2000.

Note: Latitude and longitude coordinates shown are based on the North American Datum of 1927 (NAD 27) as currently required by the Mass Media Bureau of the FCC.

Satellite Earth Stations: AFC, 3.7-meter Ku-band; AFC, 5-meter C-band; Agile, M/A-Com, Microdyne receivers.

News Service: AP.

Ownership: Emmis Communications Corp. (Group Owner).

Began Operation: November 4, 1963. Left the air March 2, 1964 and was sold to Ruth G. Kendrick, et al., by Floyd & Lieselotte Jetter. FCC approved transfer August 12, 1964. Resumed operation September 4, 1965. Sale to E & W Broadcasting Corp. by Ruth G. Kendrick, et al., approved by FCC May 15, 1984. Sale to W. Russell Withers Jr. by E & W Broadcasting Corp. approved by FCC June 5, 1985. Sale to Lee Enterprises Inc. by W. Russell Withers Jr. approved by FCC February 27, 1995. Sale to present owner by Lee Enterprises Inc. approved by FCC September 27, 2000 (*Television Digest*, Vol. 40:20).

Represented (sales): Katz Television.

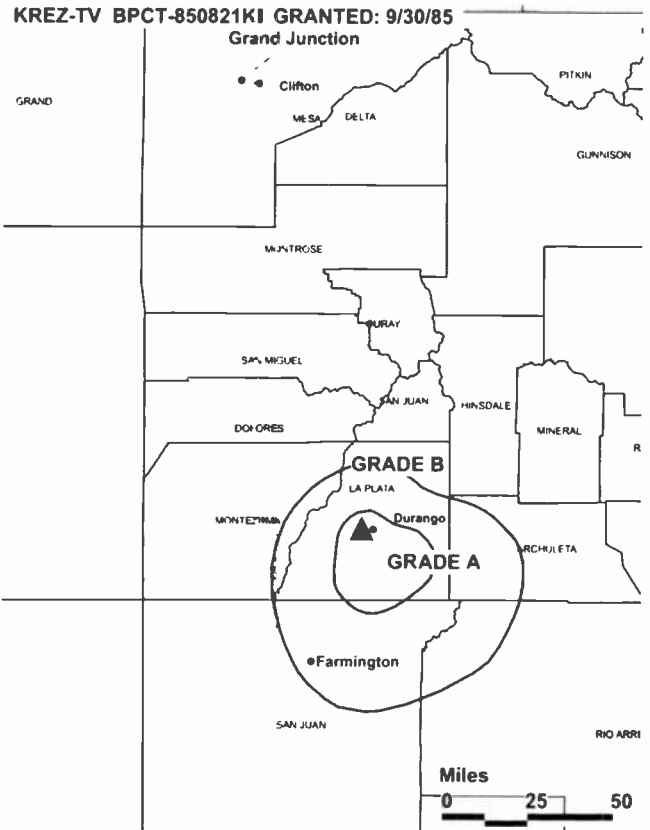
Represented (legal): Reed, Smith, Shaw & McClay.

Personnel:

Jack Llewellyn, Station Manager.

Doug Harris, Chief Engineer.

Kristine Blevins, News Director.



© 2002 Warren Communications News

Highest 30 Sec. Rate: \$250.

City of License: Durango. **Station DMA:** Albuquerque-Santa Fe. **Rank:** 48.

Circulation © 2001 Nielsen. Coverage based on Nielsen study.

Grand Total	Cable TV Households	Non-cable TV Households	Total TV Households
Estimated Station Totals*	34,700	34,350	69,050
Average Weekly Circulation (2001)	21,172	10,459	31,631
Average Daily Circulation (2001)			14,855
Station DMA Total	Cable TV Households	Non-cable TV Households	Total TV Households
Estimated Station Totals*	32,780	27,290	60,070
Average Weekly Circulation (2001)	20,289	9,940	30,229
Average Daily Circulation (2001)			14,197
Other DMA Total	Cable TV Households	Non-cable TV Households	Total TV Households
Estimated Station Totals*	1,920	7,060	8,980
Average Weekly Circulation (2001)	883	518	1,402
Average Daily Circulation (2001)			658

*Estimated station totals are sums of the Nielsen TV and Cable TV household estimates for each county in which the station registers viewing of more than 5% as per the Nielsen Survey Methods.

Colorado—Durango

KTLL-TV
(formerly KBEI)
Ch. 33

(Satellite of KTEL-LP, Albuquerque, NM)

Network Service: Telemundo.

Grantee: Ramar Communications II Ltd., Box 3757, Lubbock, TX 79452.

Studio: Box 30068, Albuquerque, NM 87190.

Phone: 505-884-5353. **Fax:** 505-889-8390.

Technical Facilities: Channel No. 33 (584-590 MHz). Authorized power: 5000-kw max. visual. Antenna: 402-ft. above av. terrain, 155-ft. above ground, 7857-ft. above sea level.

Latitude	37°	15'	44"
Longitude	107°	53'	58"

Holds CP for change to 165-kw max. visual, 400-ft. above av. terrain, 66-ft. above ground, 7766-ft. above sea level; lat. 37° 15' 46", long. 107° 53' 45". BMPCT-20000915AAS.

Transmitter: Smelter Mountain, 0.9-mi. SW of Animas River & U.S. 160.

FCC Proposed Digital Channel Number: Ch. 33.

Note: Latitude and longitude coordinates shown are based on the North American Datum of 1927 (NAD 27) as currently required by the Mass Media Bureau of the FCC.

Ownership: Ramar Communications II Ltd. (Group Owner).

Began Operation: March 29, 2001. Raymar became 100% owner after buyout of Jeff & Joella Thomas' interest in 2001.

Represented (legal): Leventhal, Senter & Lerman PLLC.

Personnel:

Alex Fermin, General Manager.

Monty Williams, Chief Engineer.

Rates: On request.

City of License: Durango. **Station DMA:** Albuquerque-Santa Fe. **Rank:** 48.

Nielsen Data: Not available.

Colorado—Fort Collins

KFCT
Ch. 22
(Satellite of KDVR, Denver, CO)

Network Service: FOX.

Licensee: Fox Television Stations Inc., 5151 Wisconsin

Studio: See KDVR, Denver, CO.

Phone: 303-595-3131. **Fax:** 303-566-2931.

E-mail: feedback@fox31.com

Web Site: http://www.fox31.com

Technical Facilities: Channel No. 22 (518-524 MHz). Authorized power: 1878-kw max. visual. Antenna: 840-ft. above av. terrain, 705-ft. above ground, 5951-ft. above sea level.

Latitude 40° 38' 31"
 Longitude 104° 49' 03"

Transmitter: 3-mi. W of Pierce, Weld County.

Digital Facilities: Channel No. 22 (518-524 MHz). Power: 525-kw max. visual. Antenna: 764-ft. above av. terrain, 636-ft. above ground.

Latitude 40° 38' 32"
 Longitude 104° 49' 05"

FCC Digital File Number: BPCDT-19990830AAH. Granted: June 6, 2001.

Note: Latitude and longitude coordinates shown are based on the North American Datum of 1927 (NAD 27) as currently required by the Mass Media Bureau of the FCC.

Multichannel TV Sound: Stereo and separate audio program.

Ownership: Fox Television Stations Inc. (Group Owner).

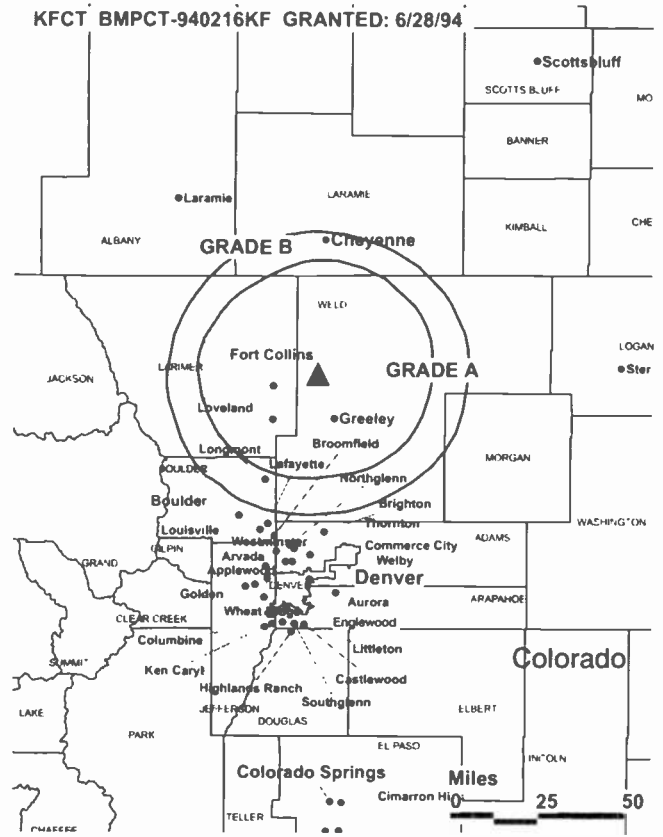
Began Operation: September 1, 1994. Sale to present owner by Renaissance Communications approved by FCC June 16, 1995.

Represented (engineering): Scott Baxter & Associates.

Personnel: See KDVR, Denver, CO.

Rates: On request.

City of License: Fort Collins. **Station DMA:** Denver. **Rank:** 18.



© 2002 Warren Communications News

Circulation © 2001 Nielsen. Coverage based on Nielsen study.

Grand Total	Cable TV Households	Non-cable TV Households	Total TV Households
Estimated Station Totals*	0	56,080	56,080
Average Weekly Circulation (2001)	0	5,702	5,702
Average Daily Circulation (2001)			724

Station DMA Total	Cable TV Households	Non-cable TV Households	Total TV Households
Estimated Station Totals*	0	56,080	56,080
Average Weekly Circulation (2001)	0	5,702	5,702
Average Daily Circulation (2001)			724

*Estimated station totals are sums of the Nielsen TV and Cable TV household estimates for each county in which the station registers viewing of more than 5% as per the Nielsen Survey Methods.

Colorado—Glenwood Springs

KREG-TV

Ch. 3

(Satellite of KREX-TV, Grand Junction, CO)

Network Service: CBS.

Licensee: W. Russell Withers Jr., Box 1508, Mount Vernon, IL 62864.

Studio: See KREX-TV, Grand Junction, CO.

Mailing Address: Box 789, Grand Junction, CO 81502.

Phone: 970-963-3333. **Fax:** 970-242-0886.

Technical Facilities: Channel No. 3 (60-66 MHz). Authorized power: 67.6-kw visual, 6.76-kw aural. Antenna: 2530-ft. above av. terrain, 202-ft. above ground, 10,602-ft. above sea level.

Latitude 39° 25' 05"
Longitude 107° 20' 01"

Transmitter: 9.5-mi. SSW of Glenwood Springs.

Digital Facilities: Channel No. 23 (524-530 MHz). Power: 399.7-kw max. visual. Antenna: 2530-ft. above av. terrain, 202-ft. above ground.

Latitude 39° 25' 07"
Longitude 107° 22' 06"

FCC Digital File Number: BPCDT-19991029AFR. Granted: March 10, 2000.

Note: Latitude and longitude coordinates shown are based on the North American Datum of 1927 (NAD 27) as currently required by the Mass Media Bureau of the FCC.

News Service: AP.

Ownership: W. Russell Withers Jr. (Group Owner).

Began Operation: January 28, 1984. Left air 1986. Sale to present owner by Western Slope Communications Ltd. approved by FCC May 13, 1987. Resumed operation September 16, 1987.

Represented (sales): Katz Television.

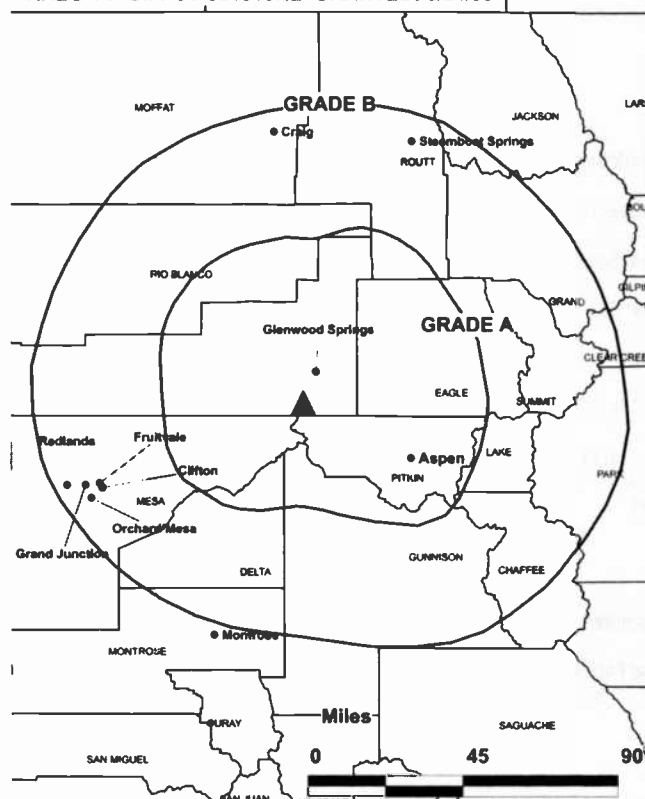
Represented (legal): Gardner Carton & Douglas.

Personnel: See KREX-TV, Grand Junction, CO.

Rates: On request.

City of License: Glenwood Springs. **Station DMA:** Denver. **Rank:** 18.

KREG-TV BMPCT-821015KE GRANTED: 5/24/83



Circulation © 2001 Nielsen. Coverage based on Nielsen study.

Grand Total	Cable TV Households	Non-cable TV Households	Total TV Households
Estimated Station Totals*	18,470	3,940	22,410
Average Weekly Circulation (2001)	4,529	603	5,132
Average Daily Circulation (2001)			1,725
Station DMA Total	Cable TV Households	Non-cable TV Households	Total TV Households
Estimated Station Totals*	18,470	3,940	22,410
Average Weekly Circulation (2001)	4,529	603	5,132
Average Daily Circulation (2001)			1,725

*Estimated station totals are sums of the Nielsen TV and Cable TV household estimates for each county in which the station registers viewing of more than 5% as per the Nielsen Survey Methods.

Colorado—Grand Junction

KFQX
Ch. 4

Network Service: FOX.

Licensee: John Harvey Rees, 800 Gold Creek Rd., Box 10, Ohio City, CO 81237.

Studio: 345 Hilcrest St., Grand Junction, CO 81503.

Phone: 970-242-5000. **Fax:** 970-240-0886.

Technical Facilities: Channel No. 4 (66-72 MHz). Authorized power: 100-kw visual. Antenna: 1404-ft. above av. terrain, 167-ft. above ground, 7287-ft. above sea level.

Latitude	39°	03'	58"
Longitude	108°	44'	46"

Holds CP for change to 100-kw max. visual, 1404-ft. above av. terrain, 167-ft. above ground, 7287-ft. above sea level; lat. 39° 3' 58", long. 108° 44' 46", transmitter to 125-ft. NE of KJOL(FM) tower on Black Ridge, 6.2-mi. S of Fruita. BMPCT-990706KJ.

Transmitter: 125-ft. NE of JKOL (FM) tower on Black Ridge, 6.2-mi. S of Fruita.

Digital Facilities: Channel No. 15 (476-482 MHz). Power: 71.5-kw max. visual. Antenna: 1335-ft. above av. terrain, 98-ft. above ground.

Latitude	39°	03'	58"
Longitude	108°	44'	46"

FCC Digital File Number: BPCDT-1999101AGO. Granted: January 24, 2001.

Note: Latitude and longitude coordinates shown are based on the North American Datum of 1927 (NAD 27) as currently required by the Mass Media Bureau of the FCC.

Multichannel TV Sound: Planned.

LMA: Local marketing agreement with KREX-TV (C), Grand Junction.

Ownership: John H. Rees.

Began Operation: November 1, 1998.

Represented (sales): Continental Television Sales.

Represented (legal): Leventhal, Senter & Lerman PLLC.

Represented (engineering): Carl T. Jones Corp.

Personnel:

Jana Taylor, General Manager.

Harv Rees, Chief Engineer.

City of License: Grand Junction. **Station DMA:** Grand Junction-Montrose. **Rank:** 184.

Circulation © 2001 Nielsen. Coverage based on Nielsen study

Grand Total	Cable TV Households	Non-cable TV Households	Total TV Households
Estimated Station Totals*	31,270	15,850	47,120
Average Weekly Circulation (2001)	15,385	5,627	21,012
Average Daily Circulation (2001)			7,021

Station DMA Total	Cable TV Households	Non-cable TV Households	Total TV Households
Estimated Station Totals*	31,270	15,850	47,120
Average Weekly Circulation (2001)	15,385	5,627	21,012
Average Daily Circulation (2001)			7,021

*Estimated station totals are sums of the Nielsen TV and Cable TV household estimates for each county in which the station registers viewing of more than 5% as per the Nielsen Survey Methods.

Colorado—Grand Junction

KJCT-TV Ch. 8

Network Service: ABC.

Licensee: Pikes Peak Broadcasting Co., Box 1457, Colorado Springs, CO 80901.

Studio: 8 Foresight Circle, Grand Junction, CO 81501.

Mailing Address: Box 3788, Grand Junction, CO 81502.

Phone: 970-245-8880. **Fax:** 970-245-8249.

Web Site: <http://www.kjct8.com>

Technical Facilities: Channel No. 8 (180-186 MHz). Authorized power: 120-kw visual, 20-kw aural. Antenna: 2720-ft. above av. terrain, 141-ft. above ground, 10,061-ft. above sea level.

Latitude 39° 02' 55"
Longitude 108° 15' 06"

Transmitter: Grand Mesa, 9.6-mi. SW of Mesa.

Digital Facilities: Channel No. 7 (174-180 MHz). Power: 9.7-kw visual. Antenna: 2926-ft. above av. terrain, 92-ft. above ground.

Latitude 38° 02' 55"
Longitude 108° 15' 06"

FCC Digital File Number: BPCDT-19991026ACX. Granted: October 31, 2000.

Note: Latitude and longitude coordinates shown are based on the North American Datum of 1927 (NAD 27) as currently required by the Mass Media Bureau of the FCC.

Satellite Earth Stations: Andrew, 4.5-meter C-band; RCA Americom, 4-meter Ku-band.

News Service: AP.

Ownership: Pikes Peak Broadcasting Co. (Group Owner).

Began Operation: October 22, 1979.

Represented (sales): Blair Television.

Represented (legal): Fletcher, Heald & Hildreth PLC.

Represented (engineering): Raymond E. Rohrer.

Personnel:

Harry W. Hoth Jr., Chairman.

Patti L. Hoth, President.

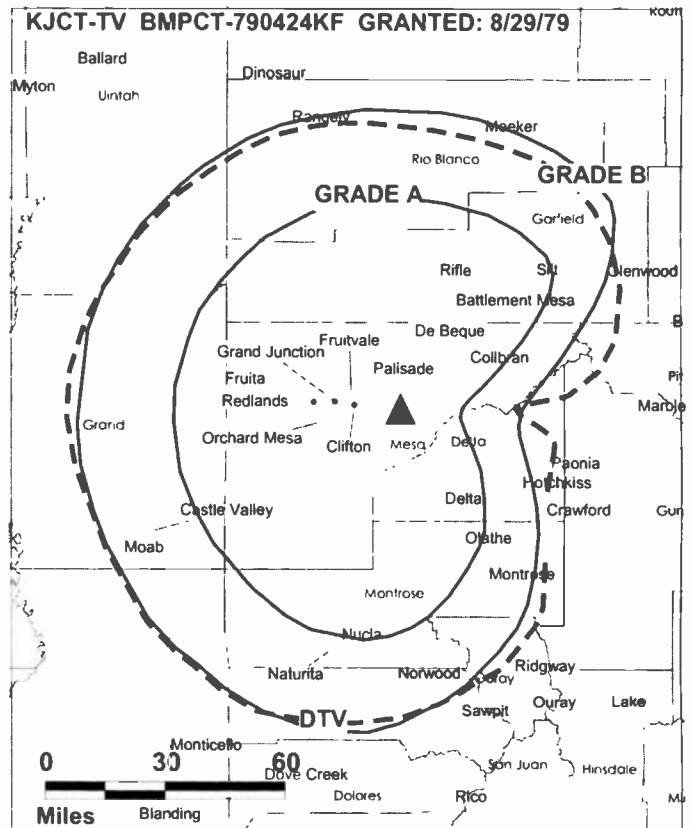
Neil O. Klockziem, General Manager.

Dan Mason, Station Manager.

Karole Campbell, National & Regional Sales Manager.

Mark Roberts, News Director.

Roger Hightower, Chief Engineer.



© 2002 Warren Communications News

Mike Murphy, Promotion & Production Director.

Rondi Spritz, Traffic Manager.

Rates: On request.

City of License: Grand Junction. **Station DMA:** Grand Junction-Montrose. **Rank:** 184.

Circulation © 2001 Nielsen. Coverage based on Nielsen study.

Grand Total	Cable TV Households	Non-cable TV Households	Total TV Households
Estimated Station Totals*	56,140	32,890	89,030
Average Weekly Circulation (2001)	33,871	16,091	49,962
Average Daily Circulation (2001)			24,849
Station DMA Total	Cable TV Households	Non-cable TV Households	Total TV Households
Estimated Station Totals*	43,350	22,340	65,690
Average Weekly Circulation (2001)	30,034	13,652	43,686
Average Daily Circulation (2001)			22,627
Other DMA Total	Cable TV Households	Non-cable TV Households	Total TV Households
Estimated Station Totals*	12,790	10,550	23,340
Average Weekly Circulation (2001)	3,837	2,439	6,276
Average Daily Circulation (2001)			2,222

*Estimated station totals are sums of the Nielsen TV and Cable TV household estimates for each county in which the station registers viewing of more than 5% as per the Nielsen Survey Methods.

Colorado—Grand Junction

KKCO
Ch. 11

Network Service: NBC.

Grantee: Eagle III Broadcasting LLC, 2325 Interstate Ave., Grand Junction, CO 81505.

Studio: 2325 Interstate Ave., Grand Junction, CO 81505.

Branch: Box 2550, Telluride, CO 81435.

Phone: 970-243-1111. **Fax:** 970-243-1770.

E-mail: billv@nbc11news.com

Web Site: http://www.nbc11news.com

Technical Facilities: Channel No. 11 (198-204 MHz). Authorized power: 155-kw visual. Antenna: 230-ft. above av. terrain, 102-ft. above ground, 7367-ft. above sea level.

Latitude 39° 04' 40"
Longitude 108° 44' 41"

Transmitter: Black Ridge Mountain, W of Grand Junction.

Digital Facilities: Channel No. 12 (204-210 MHz). Power: 10.8-kw visual. Antenna: 1296-ft. above av. terrain, 98-ft. above ground.

Latitude 39° 04' 00"
Longitude 108° 44' 41"

FCC Digital File Number: BPCDT-19991029AFW. Granted: November 9, 2000.

Note: Latitude and longitude coordinates shown are based on the North American Datum of 1927 (NAD 27) as currently required by the Mass Media Bureau of the FCC.

Multichannel TV Sound: Stereo only.

Satellite Earth Stations: 6 in operation, Harris, 3.5-meter Ku & C-band; Harris, 4-meter Ku & C-band; Harris, 6-meter Ku & C-band; Harris receivers.

FM Affiliate: KRYD-FM.

News Service: NBC News Channel.

Ownership: Eagle III LLC.

Began Operation: July 19, 1996.

Represented (sales): Millennium Sales & Marketing.

Represented (legal): Barry Wood.

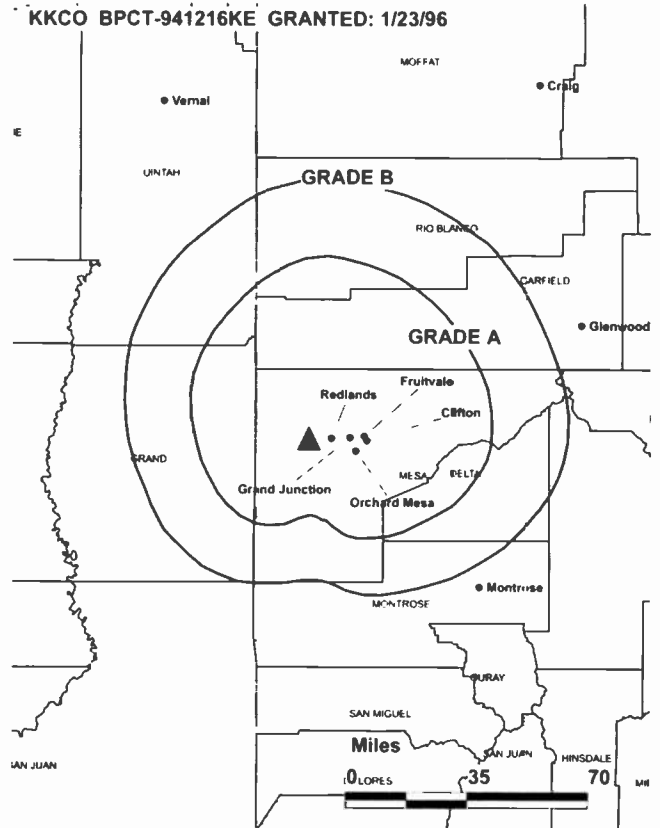
Represented (engineering): Graham Brock PC Broadcast Engineering.

Personnel:

Bill Varecha, Chief Executive Officer & General Manager.

Mark Vannest, Chief Engineer.

Jean Reynolds, News Director.



© 2002 Warren Communications News

Craig Hart, Promotion Director.

Paul Varecha, Production Manager.

Debbie Varecha, Business Manager.

Highest 30 Sec. Rate: \$550.

City of License: Grand Junction. **Station DMA:** Grand Junction-Montrose. **Rank:** 184.

Circulation © 2001 Nielsen. Coverage based on Nielsen study.

Grand Total	Cable TV Households	Non-cable TV Households	Total TV Households
Estimated Station Totals*	43,350	22,340	65,690
Average Weekly Circulation (2001)	32,190	11,267	43,457
Average Daily Circulation (2001)			23,152
Station DMA Total	Cable TV Households	Non-cable TV Households	Total TV Households
Estimated Station Totals*	43,350	22,340	65,690
Average Weekly Circulation (2001)	32,190	11,267	43,457
Average Daily Circulation (2001)			23,152

*Estimated station totals are sums of the Nielsen TV and Cable TV household estimates for each county in which the station registers viewing of more than 5% as per the Nielsen Survey Methods.

Colorado—Grand Junction

KREX-TV

Ch. 5

(Operates satellites KREG-TV, Glenwood Springs & KREY-TV, Montrose, CO)

Network Service: CBS.

Licensee: W. Russell Withers Jr., Box 1508, Mount Vernon, IL 62864.

Studio: 345 Hillcrest Manor, Grand Junction, CO 81501.

Mailing Address: Box 789, Grand Junction, CO 81502.

Phone: 970-242-5000. **Fax:** 970-242-0886.

Web Site: <http://www.krextv.com>

Technical Facilities: Channel No. 5 (76-82 MHz). Authorized power: 12.9-kw visual, 6.46-kw aural. Antenna: Minus 10-ft. above av. terrain, 343-ft. above ground, 5004-ft. above sea level.

Latitude 39° 05' 15"
Longitude 108° 33' 56"

Holds CP for change to 100-kw max. visual, 1404-ft. above av. terrain, 167-ft. above ground, 7287-ft. above sea level; lat. 30° 3' 58", long. 108° 44' 46", transmitter to 125-ft. NE of KJOL(FM) on Black Ridge, 6.2-mi. S of Fruita. BPCT-990219KE.

Transmitter: Hillcrest Manor.

Digital Facilities: Channel No. 2 (54-60 MHz). Power: 0.8-kw visual. Antenna: 91-ft. above av. terrain, 327-ft. above ground.

Latitude 39° 05' 17"
Longitude 108° 33' 58"

FCC Digital File Number: BPCDT-19991029AFS. Granted: March 10, 2000.

Note: Latitude and longitude coordinates shown are based on the North American Datum of 1927 (NAD 27) as currently required by the Mass Media Bureau of the FCC.

Satellite Earth Stations: AFC, 3.7-meter Ku-band; Scientific-Atlanta, 4.6-meter C-band; Scientific-Atlanta, 7-meter C-band; Simulsat, 5-meter C-band; Agile, M/A-Com, Microdyne, Scientific-Atlanta receivers.

News Service: AP.

LMA: Local marketing agreement with KFQX-TV (F), Grand Junction.

Ownership: W. Russell Withers Jr. (Group Owner).

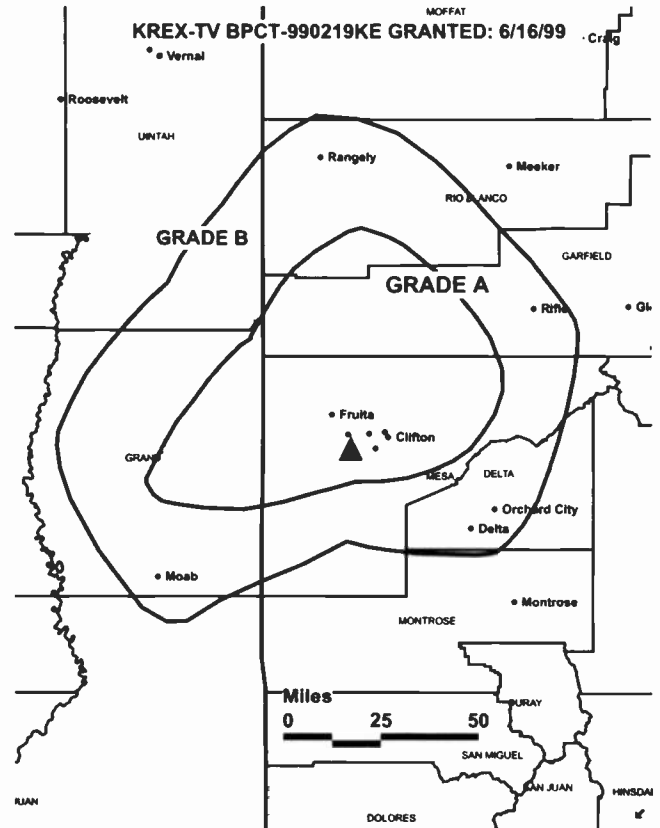
Began Operation: May 22, 1954. Sale to present owner by E & W Broadcasting Corp. approved by FCC June 6, 1985. Transfer of control to E & W from Carl Q. Anderson, et al. approved by FCC May 15, 1984. Transfer of control to Rex G. Howell from Forestville Realty approved by FCC August 11, 1972. Transfer of control to Forestville, et al., from Howell (Western Slope Broadcasting) approved by FCC September 21, 1966 (*Television Digest*, Vol. 6:19, 39).

Represented (sales): Continental Television Sales.

Represented (legal): Baraff, Koerner & Olender PC.

Personnel:

Jana Taylor, General Manager.



© 2002 Warren Communications News

John Dady, Engineering Director.

Shelly Nelson, Business Manager.

Rates: On request.

City of License: Grand Junction. **Station DMA:** Grand Junction-Montrose. **Rank:** 184.

Circulation © 2001 Nielsen. Coverage based on Nielsen study.

Grand Total	Cable TV Households	Non-cable TV Households	Total TV Households
Estimated Station Totals*	43,350	43,550	86,900
Average Weekly Circulation (2001)	29,463	13,394	42,857
Average Daily Circulation (2001)			20,963
Station DMA Total	Cable TV Households	Non-cable TV Households	Total TV Households
Estimated Station Totals*	43,350	27,880	71,230
Average Weekly Circulation (2001)	29,463	12,030	41,493
Average Daily Circulation (2001)			20,840
Other DMA Total	Cable TV Households	Non-cable TV Households	Total TV Households
Estimated Station Totals*	0	15,670	15,670
Average Weekly Circulation (2001)	0	1,363	1,363
Average Daily Circulation (2001)			124

*Estimated station totals are sums of the Nielsen TV and Cable TV household estimates for each county in which the station registers viewing of more than 5% as per the Nielsen Survey Methods.

Colorado—Longmont

KDEN
Ch. 25

Network Service: Independent.

Licensee: Longmont Channel 25 Inc., 188 S. Bellevue, Suite 222, Memphis, TN 38104.

Studio: 6750 Weld County Rd. 17, Dacono, CO 80514.

Mailing Address: 1568 S. Pearl St., Denver, CO 80210.

Phone: 303-833-2525.

Technical Facilities: Channel No. 25 (536-542 MHz). Authorized power: 5000-kw max. visual. Antenna: 1066-ft. above av. terrain, 965-ft. above ground, 6050-ft. above sea level.

Latitude	40°	05'	47"
Longitude	104°	54'	04"

Transmitter: 1.9-mi. E of Frederick.

Digital Facilities: Channel No. 29 (560-566 MHz). Power: 200-kw max. visual. Antenna: 955-ft. above av. terrain, 853-ft. above ground.

Latitude	40°	05'	47"
Longitude	104°	54'	04"

FCC Digital File Number: BPCDT-19991018AAS. Granted: February 22, 2001.

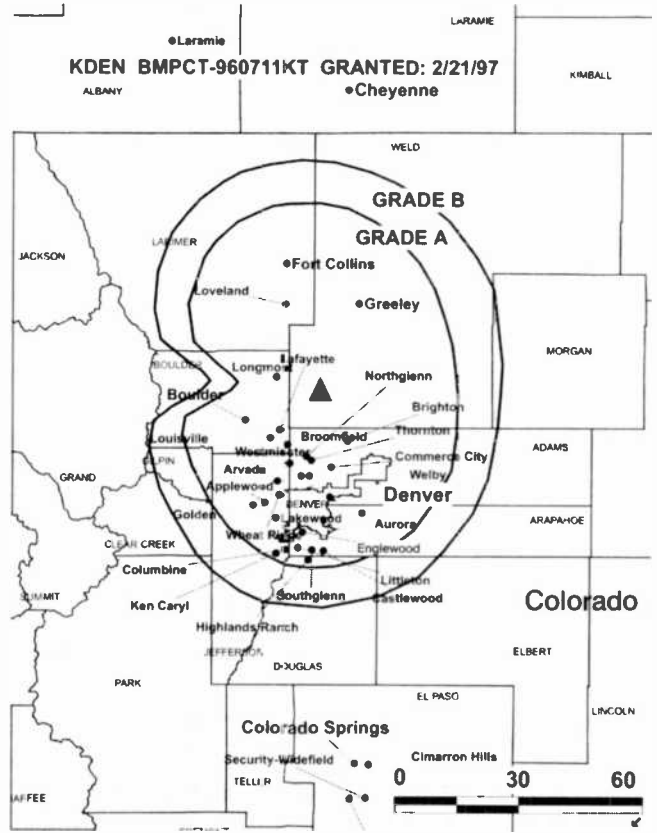
Note: Latitude and longitude coordinates shown are based on the North American Datum of 1927 (NAD 27) as currently required by the Mass Media Bureau of the FCC.

Ownership: Flinn Broadcasting Corp. (Group Owner); Echonet Corp.

Began Operation: March 31, 1997

Represented (legal): Southmayd & Miller.

Represented (engineering): Arthur K. Peters Consulting Engineers.



Personnel:

Dirk Freeman II, General Manager.

Jeff Brothers, Chief Engineer.

Rates: On request.

City of License: Longmont. **Station DMA:** Denver. **Rank:** 18.

Nielsen Data: Not available.

Colorado—Montrose

KREY-TV

Ch. 10

(Satellite of KREX-TV, Grand Junction)

Network Service: CBS.

Licensee: W. Russell Withers Jr., Box 1508, Mount Vernon, IL 62864.

Studio: 610 N. 1st St., Montrose, CO 81401.

Mailing Address: Box 789, Grand Junction, CO 81502.

Phone: 970-249-9601. **Fax:** 970-249-9610.

Technical Facilities: Channel No. 10 (192-198 MHz). Authorized power: 6.16-kw visual, 1.36-kw aural. Antenna: 115-ft. above av. terrain, 94-ft. above ground, 6374-ft. above sea level.

Latitude	38°	31'	02"
Longitude	107°	51'	12"

Transmitter: Flat Top Mountain, 2.25-mi. NE of Montrose.

Digital Facilities: Channel No. 13 (210-216 MHz). Power: 2.6-kw visual. Antenna: 115-ft. above av. terrain, 94-ft. above ground.

Latitude	38°	31'	02"
Longitude	107°	51'	12"

FCC Digital File Number: BPCDT-19991029AFY. Granted: November 9, 2000.

Note: Latitude and longitude coordinates shown are based on the North American Datum of 1927 (NAD 27) as currently required by the Mass Media Bureau of the FCC.

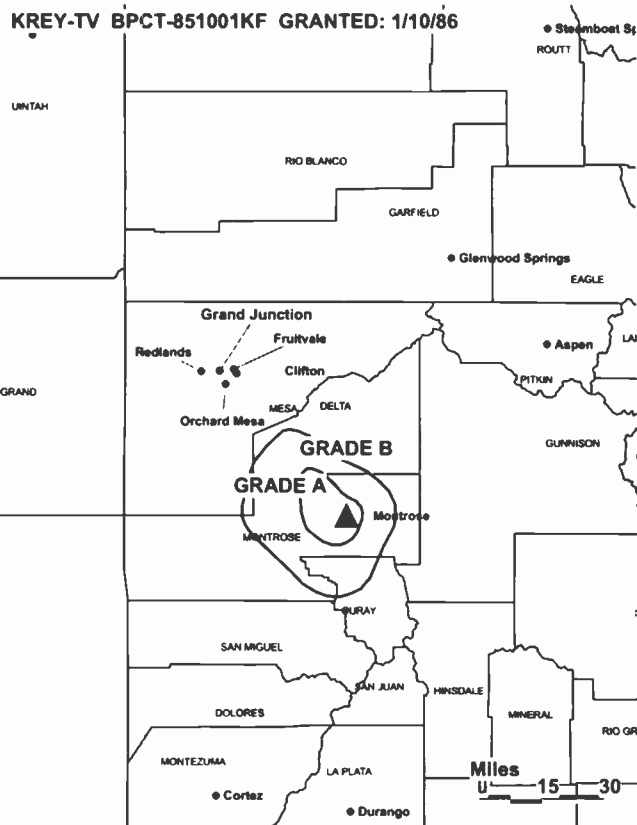
Satellite Earth Station: AFC, 3.7-meter Ku-band; Agile, M/A-Com receivers.

News Service: AP.

Ownership: W. Russell Withers Jr. (Group Owner).

Began Operation: September 18, 1956. Sale to present owner by E & W Broadcasting Corp. approved by FCC June 6, 1985.

Represented (sales): Katz Television.



Represented (legal): Baraff, Koemer & Olander PC.

Personnel: See KREX-TV, Grand Junction, CO.

Rates: On request.

City of License: Montrose. **Station DMA:** Grand Junction-Montrose. **Rank:** 184.

Nielsen Data: Not available.

Colorado—Steamboat Springs

KMAS-TV Ch. 24

Network Service: Independent.

Licensee: Telemundo of Steamboat Springs Colorado Inc., 2290 W. 8th Ave., Hialeah, FL 33010.

Studio: 2701 Alcott St., Denver, CO 80211.

Mailing Address: Box 882445, Steamboat Springs, CO 80477.

Phone: 970-870-6110.

Technical Facilities: Channel No. 24 (530-536 MHz). Authorized power: 5.52-kw max. visual. Antenna: 515-ft. above av. terrain, 118-ft. above ground, 10,683-ft. above sea level.

Latitude	40°	27'	43"
Longitude	106°	51'	02"

Transmitter: 2.3-mi. SW of Steamboat Springs, Quarry Mountain.

Digital Facilities: Channel No. 10 (192-198 MHz). Power: 2.64-kw visual. Antenna: 617-ft. above av. terrain, 95-ft. above ground.

Latitude	40°	27'	43"
Longitude	106°	50'	57"

FCC Digital File Number: BPCDT-19991029AHE. Granted: January 16, 2001.

Note: Latitude and longitude coordinates shown are based on the North American Datum of 1927 (NAD 27) as currently required by the Mass Media Bureau of the FCC.

Satellite Earth Stations: Harris, 3-meter C-band; Satellite Technology, 1.5-meter Ku-band; Harris, M/A-Com receivers.

News Service: INN.

Ownership: Telemundo Holdings Inc. (Group Owner).

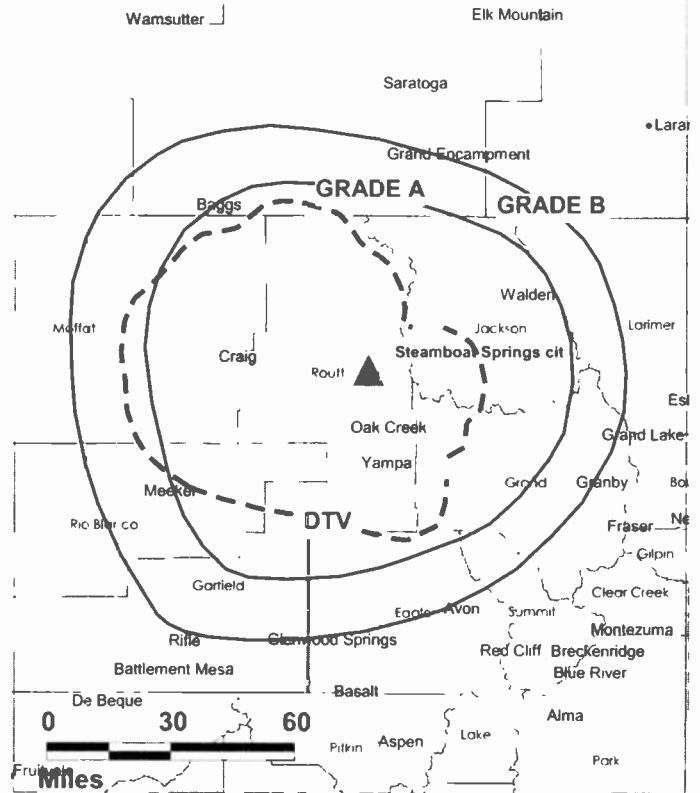
Began Operation: March 1, 1988. Sale to F & I TV Inc. approved by FCC January 15, 1992. Sale to Green TV Corp. by F & I TV Inc. approved by FCC June 1, 1995. Sale to Council Tree Communications by Green TV Corp. approved by FCC March 8, 2000. Sale to present owner by Council Tree Communications approved by FCC November 17, 2000.

Represented (sales): Telemundo Network Sales.

Represented (legal): Borsari & Paxson.

Represented (engineering): Jonathan Renaud.

KMAS-TV BMPCT-871110KJ GRANTED: 5/24/88



Personnel:

David Drucker, President.

Clara I. Rivas, General Manager.

Regina Lara, Program Director.

Mark Acosta, Chief Engineer.

Highest 30 Sec. Rate: \$120.

City of License: Steamboat Springs. **Station DMA:** Denver. **Rank:** 18.

Nielsen Data: Not available.

Colorado—Sterling

KTVS Ch. 3 (Satellite of KTVD, Denver, CO)

Network Service: UPN.

Licensee: Channel 20 TV Co., 1645 W. Fullerton Ave., Chicago, IL 60614.

Studio: See KTVD, Denver, CO.

Phone: 303-792-2020. **Fax:** 303-790-4633.

Technical Facilities: Channel No. 3 (60-66 MHz). Authorized power: 60.6-kw visual, 6.06-kw aural. Antenna: 730-ft. above av. terrain, 601-ft. above ground, 5076-ft. above sea level.

Latitude	40°	34'	58.00"
Longitude	103°	01'	50.40"

Transmitter: State Hwy. 61, 9.6-mi. ESE of Sterling.

Digital Facilities: Channel No. 23 (524-530 MHz). Power: 599-kw max. visual. Antenna: 669-ft. above av. terrain, 459-ft. above ground.

Latitude	40°	34'	57.00"
Longitude	103°	01'	56.00"

FCC Digital File Number: BPCDT-19991102ABN. Granted: June 7, 2000.

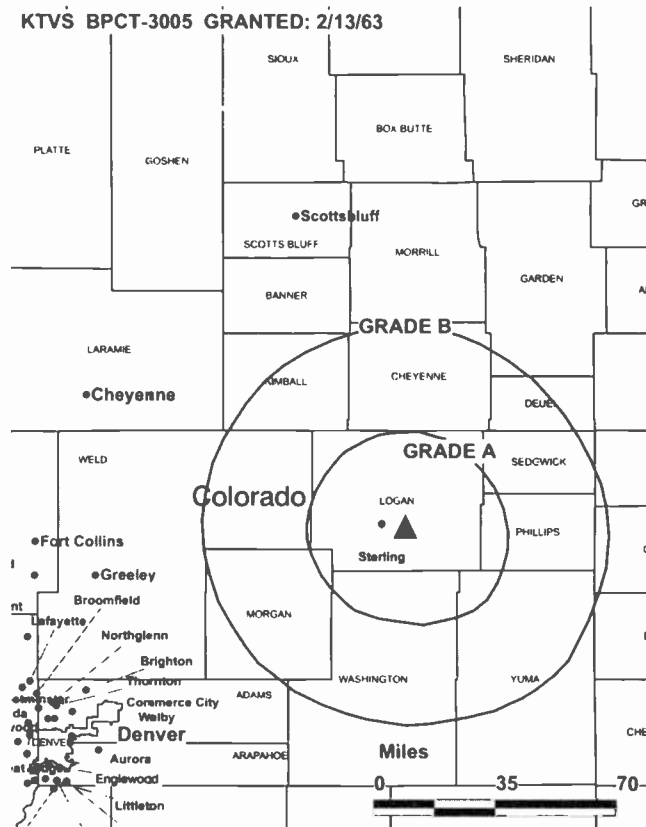
Note: Latitude and longitude coordinates shown are based on the North American Datum of 1927 (NAD 27) as currently required by the Mass Media Bureau of the FCC.

Satellite Earth Station: RCA, 3.5-meter; RCA receivers.

Ownership: Fred Eychaner (Group Owner).

Began Operation: December 28, 1963. Sale to Burke Broadcasting Co. by Lamb Enterprises Inc. approved by FCC October 14, 1983. Sale to Stauffer Communications by Burke Broadcasting Co. approved by FCC July 8, 1986. Sale to Morris Communications by Stauffer Communications approved by FCC June 14, 1995. Sale to Benedek Broadcasting Co. by Morris Communications approved by FCC April 12, 1996. Sale to present owner from Benedek Broadcasting Co. approved by FCC August 31, 1999.

KTVS BPCT-3005 GRANTED: 2/13/63



© 2002 Warren Communications News

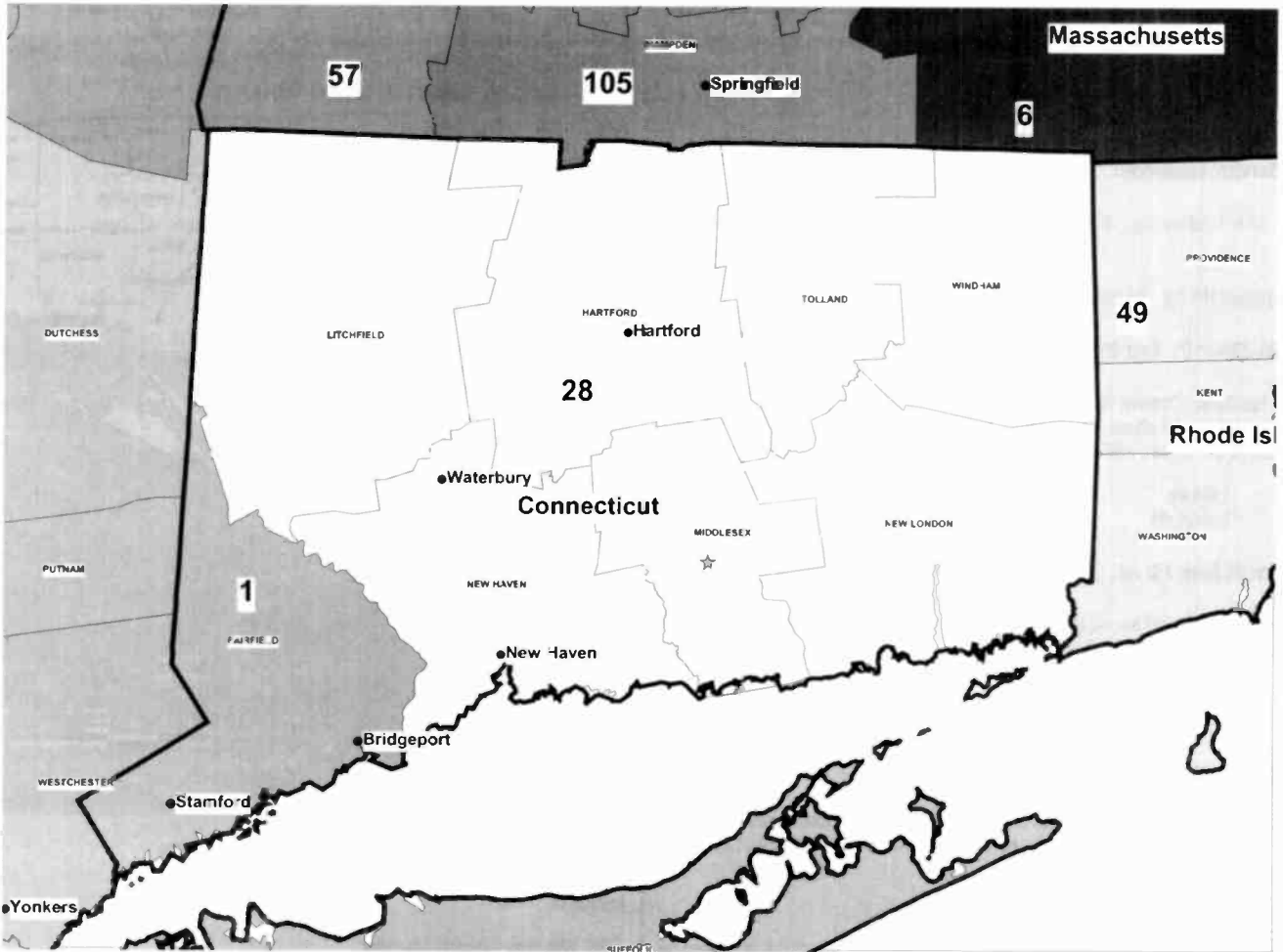
Represented (sales): Petry Television Inc.

Personnel: See KTVD, Denver, CO.

Rates: On request.

City of License: Sterling. **Station DMA:** Denver. **Rank:** 18.

Nielsen Data: Not available.



© 2002 Warren Communications News

MARKET	NIelsen DMA TV HOUSEHOLDS	RANK	MARKET AREA COMMERCIAL STATIONS
New York, NY	7,301,060	1	WABC-DT (45), WABC-TV (7), WCBS-DT (56), WCBS-TV (2), WHSE-TV (68), WHSI-TV (67), WLNY (55), WMBC-TV (63), WNBC (4), WNBC-DT (28), WNJU (47), WNYW (5), WNYW-DT (44), WPIX (11), WPXN-TV (31), WRNN-TV (62), WSAH (43), WTBY (54), WWOR-TV (9), WXTV (41)
Hartford & New Haven, CT	953,130	28	WCTX (59), WFSB (3), WFSB-DT (33), WHPX (26), WTIC-TV (61), WTNH (8), WTNH-DT (10), WTXN (20), WUVN (18), WVIT (30)

State Cross Reference List

Communities that receive programs of stations that are located elsewhere.

WBNE, Hartford	See New Haven, CT
WHPX, Hartford	See New London, CT
WTXX, Hartford	See Waterbury, CT
WVIT, New Britain	See Hartford, CT
WTNH-TV, New Haven	See Hartford, CT

Connecticut Analog Station Totals as of December 1, 2001

	VHF	UHF	TOTAL
Commercial Television	2	7	9
Educational Television	0	4	4
	2	11	13

Connecticut—Bridgeport

WSAH

Ch. 43

Network Service: Independent.

Licenses: SAH License Inc., 3993 Howard Hughes Pkwy., Suite 100, Las Vegas, NV 89109.

Studio: 80 Great Hill Rd., Seymour, CT 06483.

Phone: 203-734-4161. **Fax:** 203-734-4171.

Technical Facilities: Channel No. 43 (644-650 MHz). Authorized power: 2298-kw max. & 1784-kw horizontal visual, 229.8-kw max. & 178.4-kw horizontal aural. Antenna: 510-ft. above av. terrain, 297-ft. above ground, 917-ft. above sea level.

Latitude	41°	21'	43"
Longitude	73°	06'	48"

Transmitter: 80 Great Hill Rd., Seymour.

Digital Facilities: Channel No. 42 (638-644 MHz). Power: 778-kw max. visual. Antenna: 499-ft. above av. terrain, 256-ft. above ground.

Latitude	41°	21'	43"
Longitude	73°	06'	48"

FCC Digital File Number: BPCDT-19991101AFE (pending).

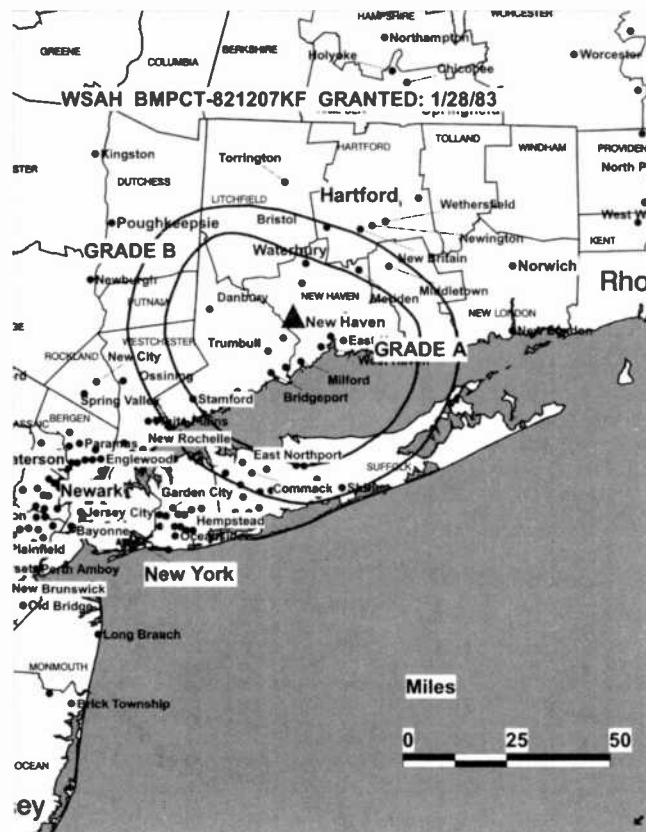
Note: Latitude and longitude coordinates shown are based on the North American Datum of 1927 (NAD 27) as currently required by the Mass Media Bureau of the FCC.

Ownership: Shop at Home Inc. (Group Owner).

Began Operation: September 28, 1987. Sale to ValueVision International approved by FCC November 14, 1994 (*Television Digest*, Vol. 33:34). Sale to Paxson Communications by ValueVision International approved by FCC February 21, 1996 (Vol. 35:35). Sale to present owner from Paxson Communications approved by FCC April 26, 1999 (Vol. 39:23).

Represented (legal): Dow, Lohnes & Albertson PLLC.

Represented (engineering): Moffet, Larson & Johnson Inc.



© 2002 Warren Communications News

Personnel:

Bill Willimby, General Manager.

Ronald Barnes, Chief Engineer.

Rates: On request.

City of License: Bridgeport. **Station DMA:** New York. **Rank:** 1.

Nielsen Data: Not available.

Connecticut—Hartford

WFSB
Ch. 3

Network Service: CBS.

Licensee: Meredith Corp., 63140 Britta St., Suite D-101, Bend, OR 97701.

Studio: 3 Constitution Plaza, Hartford, CT 06103-1892.

Phone: 860-728-3333. **Fax:** 860-247-8940.

E-mail: wfsb@wfsb.com

Web Site: http://www.wfsb.com

Technical Facilities: Channel No. 3 (60-66 MHz). Authorized power: 100-kw visual, 20-kw aural. Antenna: Circularly polarized, 904-ft. above av. terrain, 518-ft. above ground, 1225-ft. above sea level.

Latitude 41° 46' 30"
Longitude 72° 48' 20"

Holds CP for change to 883-ft. above av. terrain, 1168-ft. above ground, 461-ft. above sea level. BPCT-980818KE.

Transmitter: 375 Deercliff Rd., Avon.

Began Digital Operation: April 18, 2000.

Note: Latitude and longitude coordinates shown are based on the North American Datum of 1927 (NAD 27) as currently required by the Mass Media Bureau of the FCC.

Multichannel TV Sound: Stereo only.

Satellite Earth Stations: Satcom Technologies, 9.1-meter C-band; Verex, 4.3-meter Ku-band; Vertex, 6.1-meter C-band; Radiation Systems Inc., Scientific Atlanta, Standard Communications receivers.

SNG Mobile Dish: Andrew, 2.4-meter Ku-band.

News Services: AP, CNN Newsource.

Ownership: Meredith Corp. (Group Owner).

Began Operation: September 23, 1957. Present owner acquired station in trade with Post-Newsweek for WCPX-TV Orlando; approved by FCC August 27, 1997. Sale to Post Newsweek Stations Inc. by Travelers Corp. approved by FCC January 30, 1974 (Television Digest, Vol. 13:5, 14:5).

Represented (sales): Harrington, Righter & Parsons Inc.

Represented (legal): Garvey, Schubert & Barer.

Represented (engineering): Denny & Associates PC.

Personnel:

Al Bova, Vice President & General Manager.

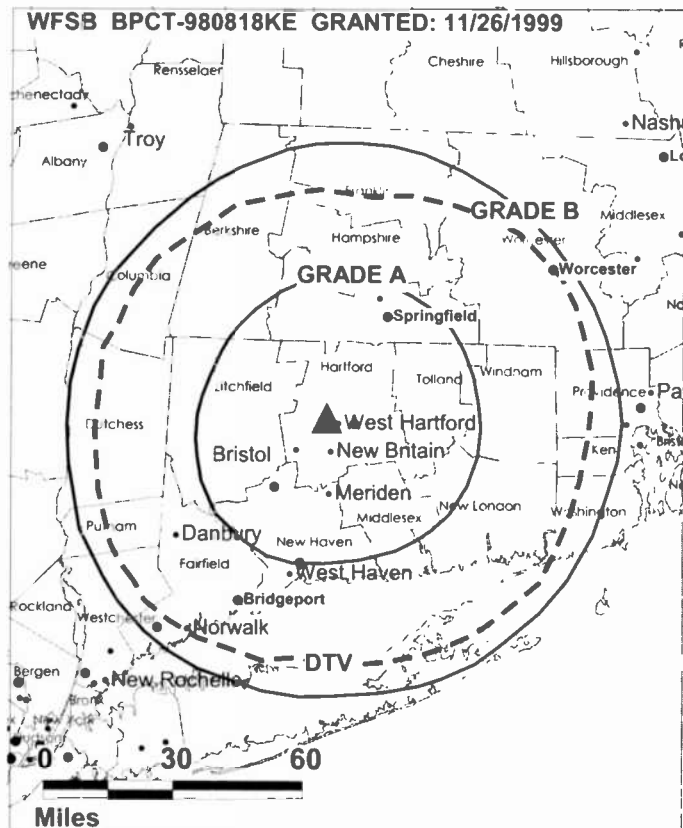
Steve Sabato, Station Manager.

Rob Ewert, General Sales Manager.

Klarn DePalma, Local Sales Manager.

Robert Montesi, Marketing & New Media Director.

Elijah Young, Public Affairs Director.



© 2002 Warren Communications News

Chris Potwin, Chief Engineer.

Deborah Johnson, News Director.

Steve Perler, Business Manager.

Christopher Gallagher, Creative Services Director.

Highest 30 Sec. Rate: \$10,000.

City of License: Hartford. **Station DMA:** Hartford & New Haven. **Rank:** 28.

Circulation © 2001 Nielsen. Coverage based on Nielsen study.

Grand Total	Cable TV Households	Non-cable TV Households	Total TV Households
Estimated Station Totals*	1,337,360	160,840	1,498,200
Average Weekly Circulation (2001)	819,229	82,058	901,287
Average Daily Circulation (2001)			438,960
Station DMA Total	Cable TV Households	Non-cable TV Households	Total TV Households
Estimated Station Totals*	812,940	110,800	923,740
Average Weekly Circulation (2001)	589,940	63,663	653,603
Average Daily Circulation (2001)			342,918
Other DMA Total	Cable TV Households	Non-cable TV Households	Total TV Households
Estimated Station Totals*	524,420	50,040	574,460
Average Weekly Circulation (2001)	229,289	18,395	247,684
Average Daily Circulation (2001)			96,041

*Estimated station totals are sums of the Nielsen TV and Cable TV household estimates for each county in which the station registers viewing of more than 5% as per the Nielsen Survey Methods.

Connecticut—Hartford

WFSB-DT Ch. 33

Network Service: CBS.

Grantee: Meredith Corp., 63140 Britta St., Suite D-101, Bend, OR 97701.

Studio: 3 Constitution Plaza, Hartford, CT 06103-1892.

Phone: 860-728-3333. **Fax:** 860-247-8940.

Digital Facilities: Channel No. 33 (584-590 MHz). Power: 500-kw max. visual. Antenna: 932-ft. above av. terrain, 510-ft. above ground, 1217-ft. above sea level.

Latitude	41°	46'	30"
Longitude	72°	48'	20"

Transmitter: 375 Deercliff Rd., Avon.

Definition: High.

Note: Latitude and longitude coordinates shown are based on the North American Datum of 1927 (NAD 27) as currently required by the Mass Media Bureau of the FCC.

Ownership: Meredith Corp. (Group Owner).

Began Digital Operation: April 18, 2000.

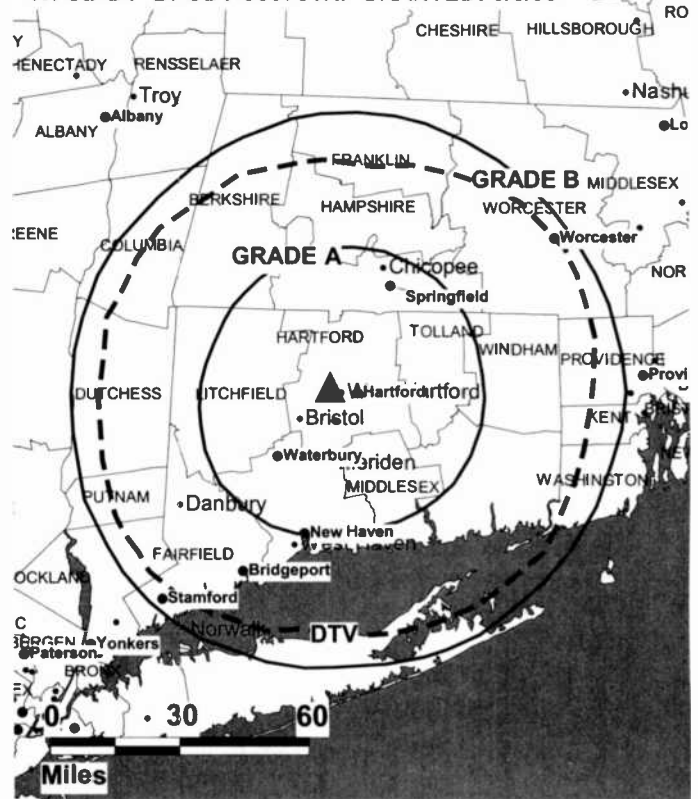
Represented (legal): Haley, Bader & Potts PLC.

Represented (engineering): Moffet, Larson & Johnson Inc.

Personnel:

Al Bova, Vice President & General Manager.

WFSB-DT BPCDT-980731KI GRANTED: 8/5/99



© 2002 Warren Communications News

Chris Potwin, Chief Engineer.

Rates: On request.

City of License: Hartford. **Station DMA:** Hartford & New Haven. **Rank:** 28.

Connecticut—Hartford

WTIC-TV Ch. 61

Network Service: FOX.

Licensee: Tribune Television, 435 N. Michigan Ave., Chicago, IL 60611.

Studio: One Corporate Center, Hartford, CT 06103.

Phone: 860-527-6161. **Fax:** 860-727-0158.

Web Site: <http://www.fox61.com>

Technical Facilities: Channel No. 61 (752-758 MHz). Authorized power: 5000-kw max. visual, 1000-kw max. aural. Antenna: 1692-ft. above av. terrain, 1339-ft. above ground, 2049-ft. above sea level.

Latitude 41° 42' 13"
Longitude 72° 49' 57"

Transmitter: Rattlesnake Mountain, near Rte. 6, Farmington, CT.

Digital Facilities: Channel No. 5 (76-82 MHz). Power: 0.975-kw visual. Antenna: 2014-ft. above av. terrain, 1696-ft. above ground, 2329-ft. above sea level.

Latitude 41° 42' 19"
Longitude 72° 49' 51"

Transmitter: Rattlesnake Mountain, 0.32-mi. at a bearing of 104°T from the intersection of Pinnacle & Pinnacle Ridge Rds.

FCC Digital File Number: BPCDT-980803KN. Granted: March 3, 1999.

Note: Latitude and longitude coordinates shown are based on the North American Datum of 1927 (NAD 27) as currently required by the Mass Media Bureau of the FCC.

Multichannel TV Sound: Stereo and separate audio program.

Satellite Earth Stations: Microdyne, 2 8-meter Ku-band; Microdyne, 5-meter C-band; Scientific-Atlanta, 6.1-meter Ku & C-band; Scientific-Atlanta, 7-meter C-band; Microdyne, Scientific-Atlanta receivers.

News Services: AP, CNN Newsource, Fox NewsEdge.

LMA: Local marketing agreement with WTXN (U), Waterbury.

Ownership: Tribune Broadcasting Co. (Group Owner).

Began Operation: September 17, 1984. Sale to Renaissance Communications by Chase Communications Inc. approved by FCC January 11, 1993 (*Television Digest*, Vol. 32:38). Sale to present owner by Renaissance Communications approved by FCC March 20, 1997 (Vol. 36:28, 37:13).

Represented (sales): TeleRep Inc.

Represented (engineering): Andrus & Associates Inc.

Personnel:

Gary Zenobi, Vice President & General Manager.

Thomas Porterfield, Sales Manager.

Janet Robinson, Local Sales Manager.

Steve Rabb, National Sales Manager.

Paul Lewis, News Director.



© 2002 Warren Communications News

John Mason, Promotion Director.

Paul Brenner, Chief Engineer.

Dean Baldwin, Production Manager.

Highest 30 Sec. Rate: \$5500.

City of License: Hartford. **Station DMA:** Hartford & New Haven. **Rank:** 28.

Circulation © 2001 Nielsen. Coverage based on Nielsen study.

Grand Total	Cable TV Households	Non-cable TV Households	Total TV Households
Estimated Station Totals*	1,292,460	227,090	1,519,550
Average Weekly Circulation (2001)	618,547	66,342	684,889
Average Daily Circulation (2001)			257,685
Station DMA Total	Cable TV Households	Non-cable TV Households	Total TV Households
Estimated Station Totals*	812,940	110,800	923,740
Average Weekly Circulation (2001)	463,326	47,640	510,965
Average Daily Circulation (2001)			198,814
Other DMA Total	Cable TV Households	Non-cable TV Households	Total TV Households
Estimated Station Totals*	479,520	116,290	595,810
Average Weekly Circulation (2001)	155,221	18,703	173,924
Average Daily Circulation (2001)			58,871

*Estimated station totals are sums of the Nielsen TV and Cable TV household estimates for each county in which the station registers viewing of more than 5% as per the Nielsen Survey Methods.

Connecticut—New Haven-Hartford

WTNH
Ch. 8

Network Service: ABC.

Licensee: LIN Holdings Corp., 4 Richmond Square, Suite 200, Providence, RI 02906.

Studios: 8 Elm St., New Haven, CT 06510; 10 Columbus Blvd., Hartford, CT 06106.

Mailing Address: Box 1859, New Haven, CT 06508.

News Bureau: 47 Eugene O'Neill Dr., New London, CT 06320.

Phone: 203-784-8888. **Fax:** 203-787-9698 (News).

E-mail: wtnh@wtnh.com

Web Site: http://www.wtnh.com/

Technical Facilities: Channel No. 8 (180-186 MHz). Authorized power: 175-kw visual. Antenna: 1191-ft. above av. terrain, 869-ft. above ground, 1509-ft. above sea level.

Latitude 41° 25' 22"
Longitude 72° 57' 06"

Transmitter: Talmadge Rd., Mad Hare Mountain, Hamden.

Began Digital Operation: December 1, 1998.

Note: Latitude and longitude coordinates shown are based on the North American Datum of 1927 (NAD 27) as currently required by the Mass Media Bureau of the FCC.

Multichannel TV Sound: Stereo and separate audio program.

Satellite Earth Stations: Andrew, 4.5-meter C-band; Andrew, 5.6-meter Ku-band; Andrew, 7.3-meter C-band; Harris, 9-meter C-band; Andrew, Avantek, DX Antenna, Harris receivers.

SNG Mobile Dish: Wolf Coach, 2.3-meter Ku-band.

News Services: ABC NewsOne, AP, CNN Newsource, MediaLink.

LMA: Local marketing agreement with WCTX (W), New Haven.

Ownership: LIN Television Corp. (Group Owner).

Began Operation: June 15, 1948. Sale to Chancellor Media Corp. cancelled (Television Digest, Vol. 38:28; 39:12). Sale of controlling interest in LIN from AT&T to Hicks, Muse, Tate & Furst approved by FCC March 2, 1998. (Vol. 37:33, 42, 43; 38:2). Sale to present owners by Cook Inlet Communications Corp. approved by FCC November 14, 1994. Sale to Cook Inlet Communications Corp. by Capital Cities Communications approved by FCC November 14, 1985 (Vol. 25:30, 31). Sale to Capital Cities by Triangle Publications approved by FCC February 24, 1971. Sale to Triangle Publications by Aldo DeDominicis-Patrick J. Goode interests approved by FCC June 20, 1956 (Vol. 12:21, 22, 25, 34).

Represented (sales): Petry Television Inc.

Represented (legal): Covington & Burling.

Personnel:

Henry K. Yaggi III, President & General Manager.

John Hitchcock, Vice President & Station Manager.

Roger Hess, Local Sales Manager.

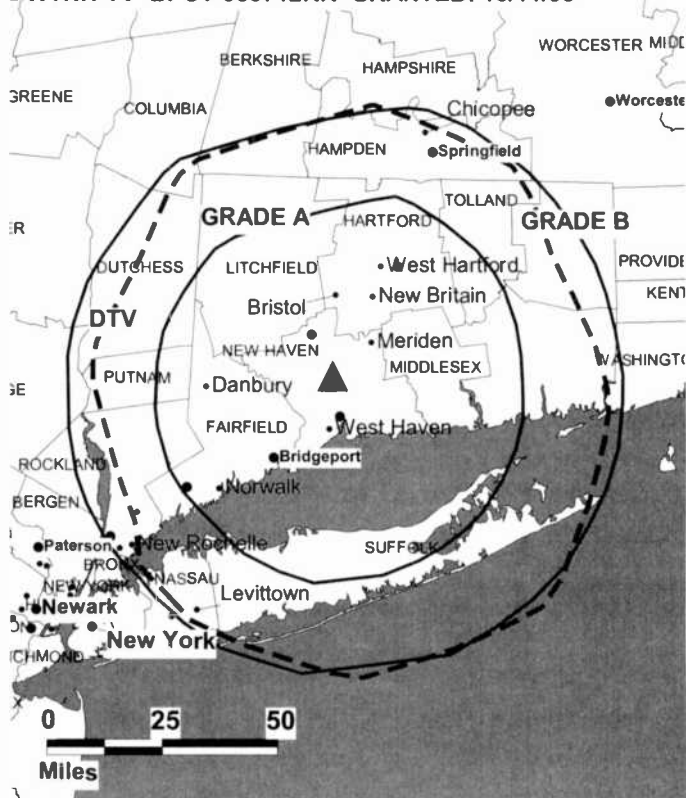
Rose McHugh, National Sales Manager.

Tom Manning, News Director.

David Miller, Engineering Director.

Francine DuVerger, Engineering Operations Manager.

WTNH-TV BPCT-950712KK GRANTED: 10/11/95



© 2002 Warren Communications News

Charles Hofer, Engineering Maintenance Manager.

Lisa Newell, Program Coordinator.

Beth Bolen, Business Manager.

Sandra Butler-Jones, Broadcast Operations Director.

Jerry Min, Production Manager.

Paul Spingola, Promotion & Creative Services Director.

Mary Lee Weber, Marketing Director.

Rates: On request.

City of License: New Haven. **Station DMA:** Hartford & New Haven. **Rank:** 28.

Circulation © 2001 Nielsen. Coverage based on Nielsen study.

Grand Total	Cable	Non-cable	Total
	TV Households	TV Households	TV Households
Estimated Station Totals*	1,230,530	170,050	1,400,580
Average Weekly Circulation (2001)	666,772	59,987	726,759
Average Daily Circulation (2001)			372,579
Station DMA Total	Cable	Non-cable	Total
	TV Households	TV Households	TV Households
Estimated Station Totals*	812,940	110,800	923,740
Average Weekly Circulation (2001)	577,472	53,747	631,220
Average Daily Circulation (2001)			327,293
Other DMA Total	Cable	Non-cable	Total
	TV Households	TV Households	TV Households
Estimated Station Totals*	417,590	59,250	476,840
Average Weekly Circulation (2001)	89,299	6,240	95,539
Average Daily Circulation (2001)			45,287

*Estimated station totals are sums of the Nielsen TV and Cable TV household estimates for each county in which the station registers viewing of more than 5% as per the Nielsen Survey Methods.

Connecticut—New Haven-Hartford

WTNH-DT Ch. 10

Network Service: ABC.

Licensee: WTNH Broadcasting Inc., 4 Richmond Square, Providence, RI 02906.

Studio: Box 1859, 8 Elm St., New Haven, CT 06508.

Phone: 203-784-8888. **Fax:** 203-782-1652.

E-Mail: wtnh@wtnh.com

Web site: <http://www.wtnh.com>

Digital Facilities: Channel No. 10 (192-198 MHz). Power: 175-kw max. visual. Antenna: 1191-ft. above av. terrain, 869-ft. above ground, 1509-ft. above sea level.

Latitude	41°	25'	23"
Longitude	72°	57'	06"

Transmitter: 0.4-mi. SW of inter of Talmadge & Gaylord Mountain Rds., New Haven County.

Note: Latitude and longitude coordinates shown are based on the North American Datum of 1927 (NAD 27) as currently required by the Mass Media Bureau of the FCC.

Ownership: LIN Television Corp. (Group Owner).

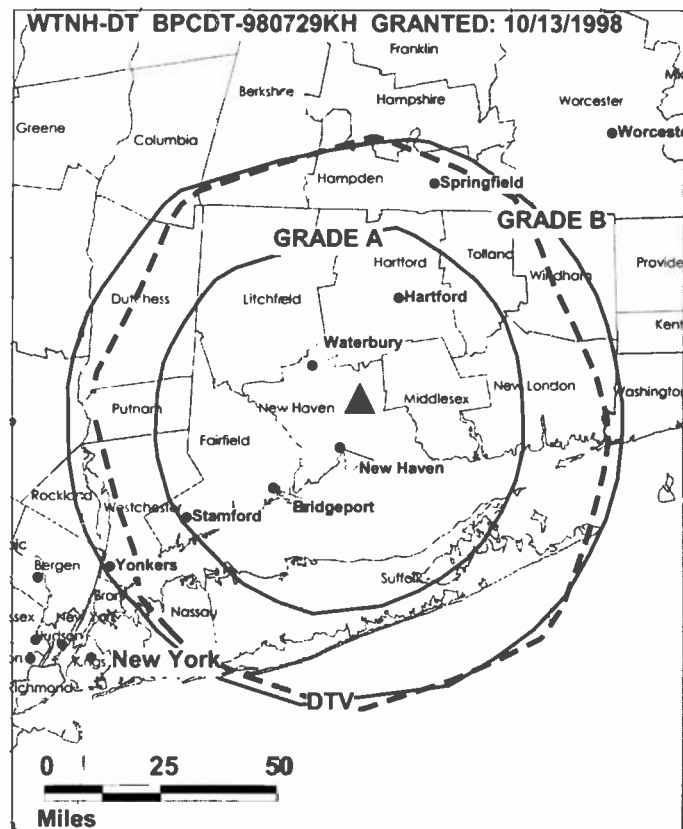
Began Digital Operation: December 1, 1998.

Represented (legal): Covington & Burling.

Represented (engineering): du Treil, Lundin & Rackley Inc.

Personnel:

Henry Yaggi, General Manager.



© 2002 Warren Communications News

David Miller, Chief Engineer.

Rates: On request.

City of License: New Haven. Station DMA: Hartford & New Haven. Rank: 28.

Connecticut—Hartford

WUVN
(formerly WHCT-TV)
Ch. 18

Network Service: Univision.

Licensee: Entravision Communications Co., 2425 Olympic Blvd., Suite 6000 W, Los Angeles, CA 90064.

Studio: One Constitution Plaza, 7th Fl., Hartford, CT 06103.

Phone: 860-278-1818. **Fax:** 860-278-1811.

Web Site: <http://www.wuvntv.com>.

Technical Facilities: Channel No. 18 (494-500 MHz). Authorized power: 3192-kw visual, 319.2-kw aural. Antenna: 980-ft. above av. terrain, 587-ft. above ground, 1261-ft. above sea level.

Latitude	41°	46'	30"
Longitude	72°	48'	04"

Transmitter: 376 Deercliff Rd., Avon.

Digital Facilities: Channel No. 46 (662-668 MHz). Power: 100-kw max. visual. Antenna: 801-ft. above av. terrain, 407-ft. above ground.

Latitude	41°	42'	02"
Longitude	72°	49'	57"

FCC Digital File Number: BPCDT-20000501ADR (pending).

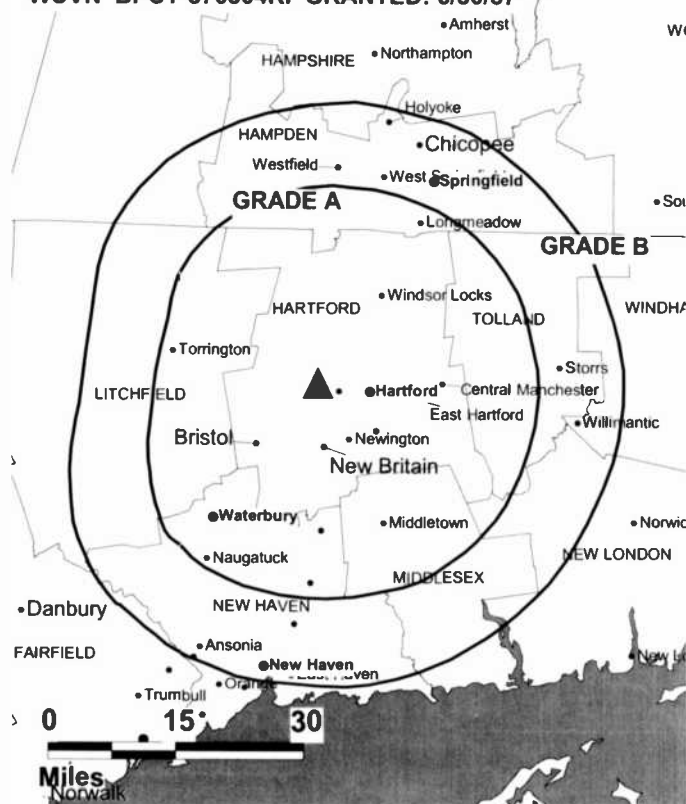
Note: Latitude and longitude coordinates shown are based on the North American Datum of 1927 (NAD 27) as currently required by the Mass Media Bureau of the FCC.

Satellite Earth Stations: Paracclipse, 3.8-meter Ku-band; Scientific-Atlanta, 3.8-meter Ku-band.

Ownership: Entravision Communications Corp. (Group Owner).

Began Operation: August 4, 1954. Started as WGTH-TV, 55% owned by General Teleradio and 45% by Gannett's Hartford Times. Sale to CBS approved by FCC February 23, 1956; transfer reinstated by FCC September 11, 1956 after being held up by protest (*Television Digest*, Vol. 11:28, 12:8, 17, 37). After CBS took station off air November 15, 1958 (Vol. 14:45), sale to Edward D. Taddei and associates approved by FCC December 23, 1958 (Vol. 14:46, 49) and station returned to air on January 24, 1959. Transfer to RKO General subsidiary Hartford Phonevision Co. approved by FCC June 1, 1960 (Vol. 16:14, 23). Sale to Faith Center approved by FCC February 16, 1972. Distress sale by Faith Center approved by FCC September 27, 1983, contingent on finding Interstate Media to be suitable licensee & consummation of assignment within 90 days. Final approval granted December 23, 1983; but sale never consummated. Subsequent sale to Astroline Communications by Faith Center approved by FCC December 10, 1984 (Vol. 24:40, 51). Left air April 9, 1991 (Vol. 31:16). Returned to air February 7, 1997. Sale proposed in 1993 to Two If By Sea Broadcasting Corp.; in October 2000, FCC approved settlement with competing applicant which transferred station as WHCT-TV to Entravision Communications Corp.

WUVN BPCT-870304KI GRANTED: 6/30/87



© 2002 Warren Communications News

Represented (legal): Reed, Smith, Shaw & McClay.

Represented (engineering): Moffet, Larson & Johnson Inc.

Personnel:

Gary Marder, Vice President & General Manager.

Bob Smith, Operations Manager.

Alex von Lichtenberg, General Sales Manager.

Francis R. Allen, Chief Engineer.

Margaret E. Godin, Marketing Manager.

Rates: On request.

City of License: Hartford. **Station DMA:** Hartford & New Haven. **Rank:** 28.

Nielsen Data: Not available.

Connecticut—New Britain-Hartford

WVIT
Ch. 30

Network Service: NBC.

Licensee: Outlet Broadcasting Inc., 1422 New Britain Ave., West Hartford, CT 06110.

Studio: 1422 New Britain Ave., West Hartford, CT 06110.

Phone: 860-521-3030. **Fax:** 860-521-3110.

E-mail: nbc30@nbc.com

Web Site: <http://www.nbc30.com>

Technical Facilities: Channel No. 30 (566-572 MHz). Authorized power: 5000-kw max. visual, 500-kw max. aural. Antenna: 1485-ft. above av. terrain, 1129-ft. above ground, 1849-ft. above sea level.

Latitude 41° 42' 02"
Longitude 72° 49' 57"

Holds CP for change to 5010-kw max. visual, 1486-ft. above av. terrain, 1092-ft. above ground, 1814-ft. above sea level. BPCPT-970612KE.

Transmitter: Rattlesnake Mountain, U.S. Rte. 6, Farmington, 0.93-mi. NW of New Britain.

Digital Facilities: Channel No. 35 (596-602 MHz). Power: 87.1-kw max. visual. Antenna: 1499-ft. above av. terrain, 1106-ft. above ground, 1827-ft. above sea level.

Latitude 41° 42' 02"
Longitude 72° 49' 57"

Transmitter: Rattlesnake Mountain, U.S. Rte. 6, Farmington, 0.93-mi. NW of New Britain.

FCC Digital File Number: BPCDT-980803KP. Granted: March 3, 1999.

Note: Latitude and longitude coordinates shown are based on the North American Datum of 1927 (NAD 27) as currently required by the Mass Media Bureau of the FCC.

Multichannel TV Sound: Stereo and separate audio program.

Satellite Earth Stations: Andrew, 2.4-meter Ku-band; Harris, 3.5-meter Ku-band; Harris, 6.1-meter Ku-band; RCA Americom, 3.5-meter Ku-band; Scientific-Atlanta, 7-meter C-band; DX Engineering, Harris, M/A-Com, Scientific-Atlanta receivers.

SNG Mobile Dish: Andrew, 2.3-meter Ku-band.

News Services: AP, NBC News Channel.

LMA: Local marketing agreement with WHPX (A), New London.

Ownership: National Broadcasting Co. (Group Owner).

Began Operation: February 13, 1953. Sale to current owner from Viacom International approved by FCC November 6, 1997 (*Television Digest*, Vol. 37:31). Sale to Viacom International Inc. by Plains TV Corp. approved by FCC March 13, 1978 (Vol. 17:25). Sale to Plains by NBC approved by FCC September 23, 1959 (Vol. 15:26, 28, 39). Sale to NBC of WKNB-TV-AM by Julian Gross and associates approved by FCC December 12, 1956 (Vol. 11:2, 9, 22, 26; 12:50).

Represented (sales): NBC TV Spot Sales.

Represented (legal): Denny & Associates PC.

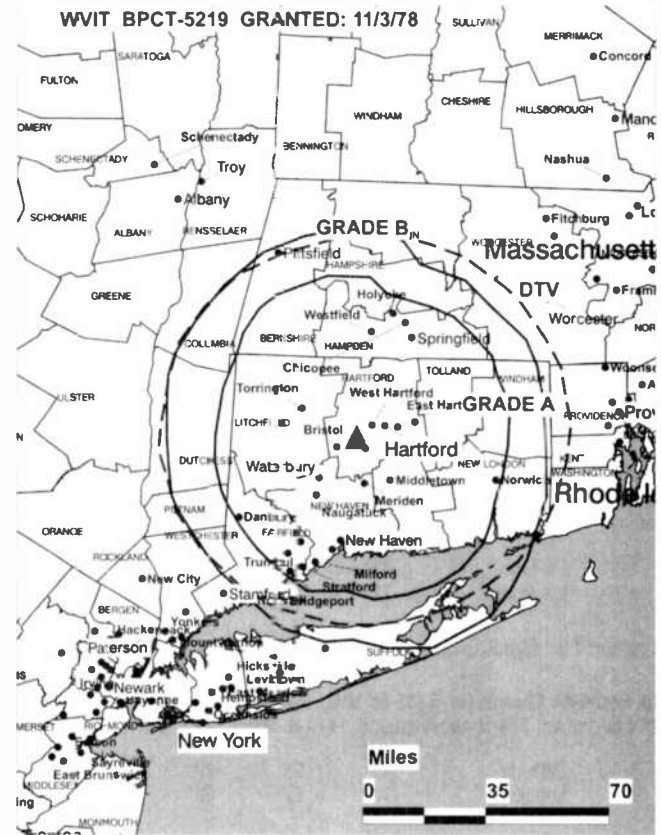
Personnel:

Thomas M. O'Brien, President & General Manager.

Mark Beckwith, Vice President, Sales.

Liz Grey, Vice President, News.

Eric Bloom, Sales Manager.



© 2002 Warren Communications News

Steve Smith, Sales Manager.

Dave Bondanza, Operations & Engineering Director.

Ronni Attenello, Programming Director.

Bill Nardi, News Operations & Production Manager.

Chris Gallagher, Creative Services Director.

Tom Sequin, Finance Director.

LaVerne Jefferys, Community Affairs Director.

Highest 30 Sec. Rate: \$8500.

City of License: New Britain. **Station CMA:** Hartford & New Haven. **Rank:** 28.

Circulation © 2001 Nielsen. Coverage based on Nielsen study.

Grand Total	Cable TV Households	Non-cable TV Households	Total TV Households
Estimated Station Totals*	1,273,450	160,840	1,434,290
Average Weekly Circulation (2001)	689,674	62,492	752,166
Average Daily Circulation (2001)			355,008
Station DMA Total	Cable TV Households	Non-cable TV Households	Total TV Households
Estimated Station Totals*	812,940	110,800	923,740
Average Weekly Circulation (2001)	591,552	55,749	647,301
Average Daily Circulation (2001)			320,203
Other DMA Total	Cable TV Households	Non-cable TV Households	Total TV Households
Estimated Station Totals*	460,510	50,040	510,550
Average Weekly Circulation (2001)	98,122	6,743	104,865
Average Daily Circulation (2001)			34,805

*Estimated station totals are sums of the Nielsen TV and Cable TV household estimates for each county in which the station registers viewing of more than 5% as per the Nielsen Survey Methods.

Connecticut—New Haven

WCTX
(formerly WBNE)
Ch. 59

Network Service: UPN.

Licensee: K-W TV Inc., 4930 W. Oakton St., Skokie, IL 60077.

Studio: 8 Elm St., New Haven, CT 06510.

Phone: 203-782-5900. **Fax:** 203-782-5995.

Web Site: <http://www.wcbtv.com>

Technical Facilities: Channel No. 59 (740-746 MHz). Authorized power: 5000-kw max. visual. Antenna: 1030-ft. above av. terrain, 709-ft. above ground, 1352-ft. above sea level.

Latitude 41° 25' 23"
Longitude 72° 57' 06"

Transmitter: Talmadge Rd., Hamden.

Digital Facilities: Channel No. 6 (82-88 MHz). Power: 2.1-kw visual. Antenna: 1093-ft. above av. terrain, 774-ft. above ground, 1414-ft. above sea level.

Latitude 41° 25' 22"
Longitude 72° 57' 06"

FCC Digital File Number: BPCDT-19991026ABL. Granted: January 11, 2001.

Note: Latitude and longitude coordinates shown are based on the North American Datum of 1927 (NAD 27) as currently required by the Mass Media Bureau of the FCC.

LMA: Local marketing agreement with WTNH (A), New Haven.

Ownership: K-W TV Inc.

Began Operation: April 3, 1995.

Represented (sales): Petry Television Inc.

Represented (legal): Leventhal, Senter & Lerman PLLC.

Personnel:

Greg Bendin, Vice President & Station Manager.

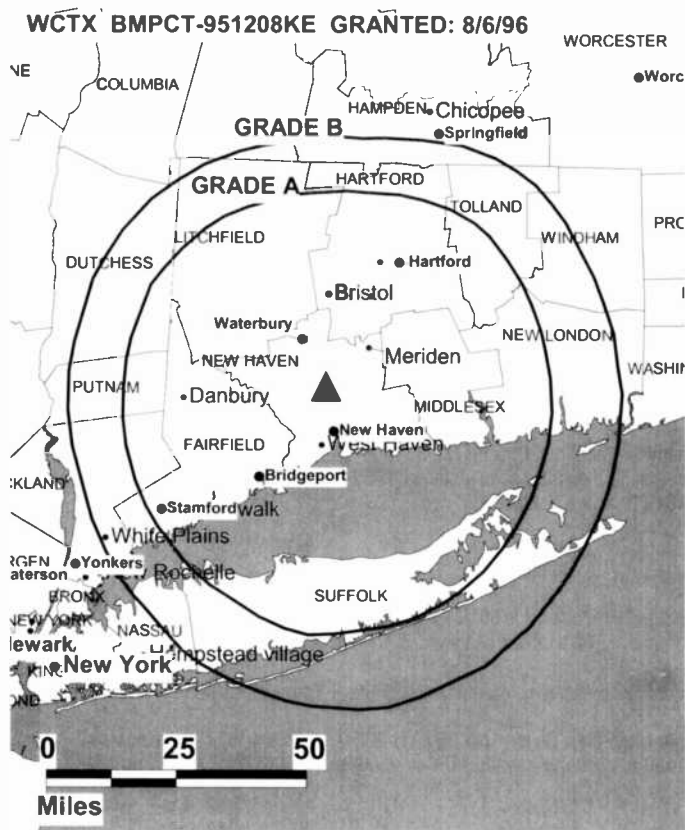
Ed Bassler, Local Sales Manager.

Sem Dieterich, National Sales Manager.

Deanna Banas, Program Coordinator.

Steve Perler, Business Manager.

Martin Peshka, Chief Engineer.



© 2002 Warren Communications News

Rates: On request.

City of License: New Haven. **Station DMA:** Hartford & New Haven. **Rank:** 28.

Circulation © 2001 Nielsen Coverage based on Nielsen study

Grand Total	Cable TV Households	Non-cable TV Households	Total TV Households
Estimated Station Totals*	995,480	94,500	1,089,980
Average Weekly Circulation (2001)	210,689	21,116	231,805
Average Daily Circulation (2001)			70,755
Station DMA Total	Cable TV Households	Non-cable TV Households	Total TV Households
Estimated Station Totals*	812,940	94,500	907,440
Average Weekly Circulation (2001)	198,243	21,116	219,360
Average Daily Circulation (2001)			67,179
Other DMA Total	Cable TV Households	Non-cable TV Households	Total TV Households
Estimated Station Totals*	182,540	0	182,540
Average Weekly Circulation (2001)	12,445	0	12,445
Average Daily Circulation (2001)			3,576

* Estimated station totals are sums of the Nielsen TV and Cable TV household estimates for each county in which the station registers viewing of more than 5% as per the Nielsen Survey Methods.

Connecticut—New London

WHPX
Ch. 26

Network Service: PAX.

Licensee: Paxson Hartford License Inc., 601 Clearwater Park Rd., West Palm Beach, FL 33401.

Studio: 3 Shaws Cove, No. 226, New London, CT 06320.

Phone: 860-444-2626. **Fax:** 860-440-2601.

Technical Facilities: Channel No. 26 (542-548 MHz). Authorized power: 2820-kw max. visual, 282-kw max. aural. Antenna: 1251-ft. above av. terrain, 1200-ft. above ground, 1501-ft. above sea level.

Latitude 41° 25' 05"
Longitude 72° 11' 55"

Transmitter: 1.3-mi. SE on Hwy. 85, Montville.

Digital Facilities: Channel No. 34 (590-596 MHz). Power: 90-kw max. visual. Antenna: 1191-ft. above av. terrain, 1105-ft. above ground.

Latitude 41° 25' 04"
Longitude 72° 11' 55"

FCC Digital File Number: BPCDT-19991001ABI (pending).

Note: Latitude and longitude coordinates shown are based on the North American Datum of 1927 (NAD 27) as currently required by the Mass Media Bureau of the FCC.

Satellite Earth Stations: Comtech, 5-meter C-band; Winegard, 3-meter Ku & C-band; DX Engineering, Pinzone receivers.

LMA: Local marketing agreement with WVIT (N), New Britain-Hartford.

Ownership: Paxson Communications Corp. (Group Owner).

Began Operation: September 15, 1986. Sale to ValueVision International by R & R Media Corp. approved by FCC but not consummated (*Television Digest*, Vol. 33:44). Sale to Paxson Communications approved by FCC January 27, 1995 (Vol. 35:1). Sale to Roberts Broadcasting Co. by Paxson approved by FCC January 24, 1997. Sale to DP Media Inc. by Roberts Broadcasting Co. approved by FCC October 6, 1998. Sale to present owner by DP Media Inc. approved by FCC February 25, 2000 (Vol. 39:48).

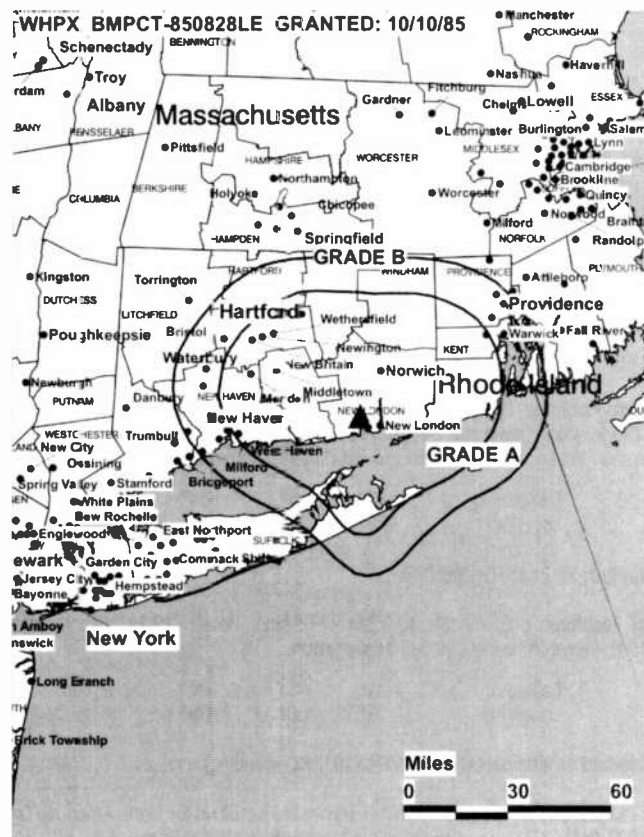
Represented (legal): Dow, Lohnes & Albertson PLLC.

Personnel:

Glenn M. Peltier, Operations Manager.

Richard Lasaracina, Chief Engineer.

Highest 30 Sec. Rate: \$150.



© 2002 Warner Communications News

City of License: New London. **Station DMA:** Hartford & New Haven. **Rank:** 28.

Circulation © 2001 Nielsen. Coverage based on Nielsen study.

Grand Total	Cable TV Households	Non-cable TV Households	Total TV Households
Estimated Station Totals*	812,940	17,820	830,760
Average Weekly Circulation (2001)	104,734	1,733	106,466
Average Daily Circulation (2001)			28,962

Station DMA Total	Cable TV Households	Non-cable TV Households	Total TV Households
Estimated Station Totals*	812,940	17,820	830,760
Average Weekly Circulation (2001)	104,734	1,733	106,466
Average Daily Circulation (2001)			28,962

*Estimated station totals are sums of the Nielsen TV and Cable TV household estimates for each county in which the station registers viewing of more than 5% as per the Nielsen Survey Methods.

Connecticut—Waterbury

WTXX
Ch. 20

Network Service: WBN.

Licensee: Tiberius Broadcasting Inc., 15 Peach Orchard Rd., Prospect, CT 06712.

Studio: One Corporate Center, Hartford, CT 06103.

Phone: 860-527-6161. **Fax:** 860-727-0158.

Web Site: <http://www.wbxx.com>

Technical Facilities: Channel No. 20 (506-512 MHz). Authorized power: 2240-kw max. & 1700-kw horizontal visual, 224-kw max. & 170-kw horizontal aural. Antenna: 1200-ft. above av. terrain, 1013-ft. above ground, 1749-ft. above sea level.

Latitude 41° 31' 04"
Longitude 73° 01' 07"

Transmitter: 37 Peach Orchard Rd.

Digital Facilities: Channel No. 12 (204-210 MHz). Power: 19-kw visual. Antenna: 1145-ft. above av. terrain, 921-ft. above ground.

Latitude 41° 31' 04"
Longitude 73° 01' 09"

FCC Digital File Number: BPCDT-19991101AKD (pending).

Note: Latitude and longitude coordinates shown are based on the North American Datum of 1927 (NAD 27) as currently required by the Mass Media Bureau of the FCC.

Multichannel TV Sound: Stereo only.

Satellite Earth Stations: M/A-Com, 3.7-meter Ku-band; Scientific-Atlanta, 7-meter C-band; M/A-Com, Scientific-Atlanta receivers.

LMA: Local marketing agreement with WTIC (F), Hartford.

Ownership: Tiberius Broadcasting Inc.

Began Operation: September 4, 1953. Sale to present owner by Counterpoint Communications Inc. approved by FCC December 23, 1997. Sale to Counterpoint Communications Inc. by Renaissance Communications approved by FCC January 14, 1993. Sale to Channel 20 Licensee Inc. by Odyssey Partners, et al., approved by FCC June 15, 1989 (*Television Digest*, Vol. 29:20). Sale to Odyssey Partners, et al., by Thomas TV Inc. approved by FCC November 9, 1981 (Vol. 21:18).

Represented (legal): Haley, Bader & Potts PLC.

Personnel:

David L. Brewer, Vice President & General Manager.

Gene Evans, General Sales Manager.

Steve Ruccio, Program Director.

James Bittel, Production Manager & Creative Services Director.

Peter Zackowski, Chief Engineer.



© 2002 Warren Communications News

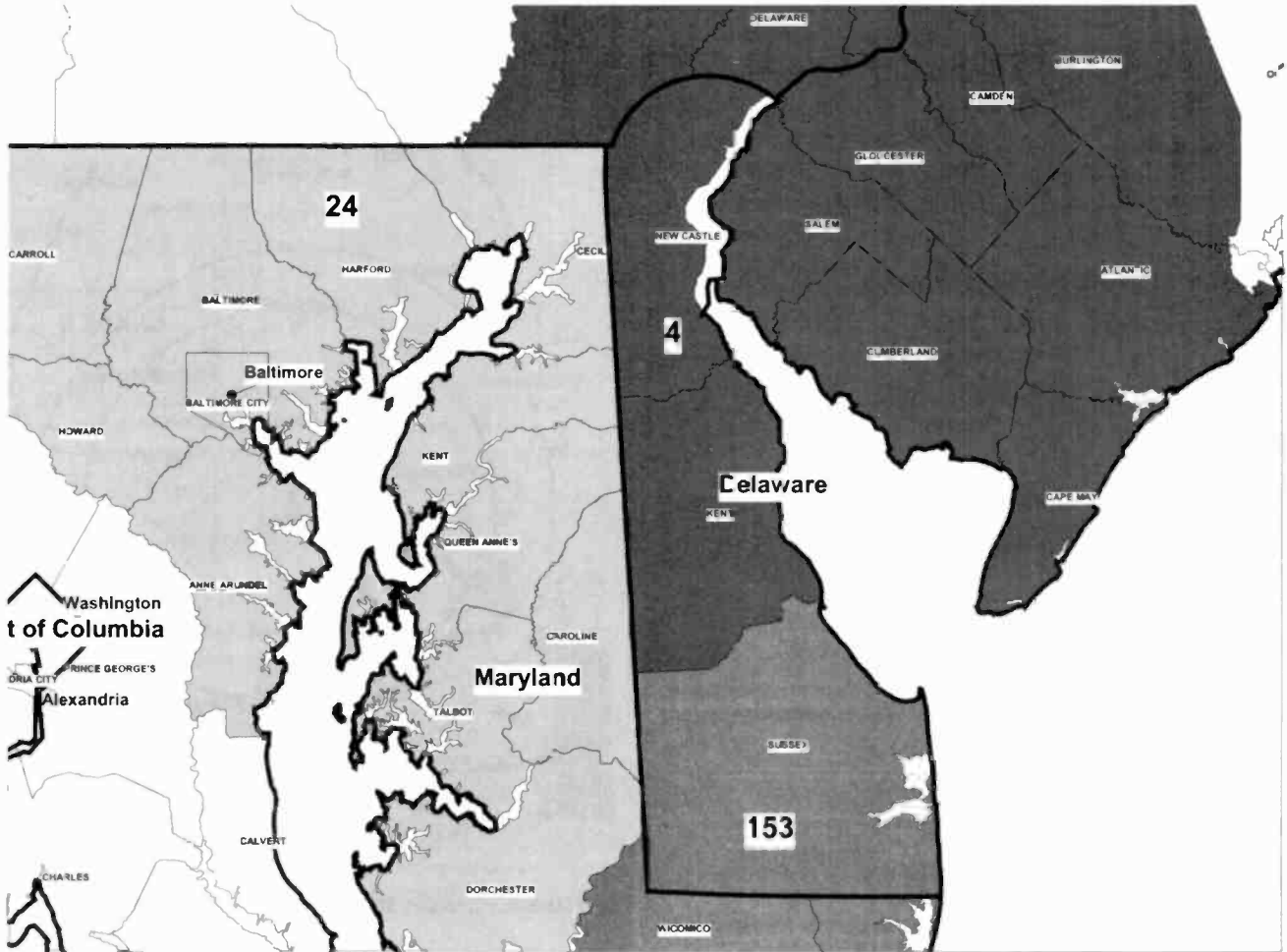
Highest 30 Sec. Rate: \$1000.

City of License: Waterbury. **Station DMA:** Hartford & New Haven. **Rank:** 28.

Circulation © 2001 Nielsen. Coverage based on Nielsen study.

Grand Total	Cable TV Households	Non-cable TV Households	Total TV Households
Estimated Station Totals*	1,273,450	160,840	1,434,290
Average Weekly Circulation (2001)	288,515	32,141	320,656
Average Daily Circulation (2001)			89,201
Station DMA Total	Cable TV Households	Non-cable TV Households	Total TV Households
Estimated Station Totals*	812,940	110,800	923,740
Average Weekly Circulation (2001)	235,810	28,091	263,902
Average Daily Circulation (2001)			73,701
Other DMA Total	Cable TV Households	Non-cable TV Households	Total TV Households
Estimated Station Totals*	460,510	50,040	510,550
Average Weekly Circulation (2001)	52,705	4,049	56,754
Average Daily Circulation (2001)			15,500

*Estimated station totals are sums of the Nielsen TV and Cable TV household estimates for each county in which the station registers viewing of more than 5% as per the Nielsen Survey Methods.




© 2002 Warren Communications News

MARKET	NIELSEN DMA TV HOUSEHOLDS	RANK
Philadelphia, PA	2,801,010	4
Baltimore, MD	1,023,530	24
Salisbury, MD	135,470	153

MARKET AREA COMMERCIAL STATIONS

KYW-DT (26), KYW-TV (3), WBPH-TV (60), WCAU (10), WCAU-DT (67), WFMZ-TV (69), WGTW (48), WHSP-TV (65), WMGM-TV (40), WPHL-TV (17), WPPX (61), WPSG (57), WPVI-DT (64), WPVI-TV (6), WTVE (51), WTXF-DT (42), WTXF-TV (29), WWAC-TV (53), WWSI (62)
 WBAL-TV (11), WBFF (45), WBFF-DT (46), WJZ-DT (38), WJZ-TV (13), WMAR-DT (52), WMAR-TV (2), WNUV (54), WUTB (24)
 WBOC-TV (16), WMDT (47)



...from the publishers of the daily record of telecommunications, *Communications Daily*...

Local Competition Report offers you—in just one bi-monthly issue every other week—reliable news and analysis of local access and service alternatives, as well as of developing competitive local exchange markets. *LCR* gives you independent intelligence to help you in planning, track regulatory developments and keep a clear watch on your competitors in the local market.

For more information or a FREE 2 week trial subscription, contact our sales department at 1-800-771-9102 or sales@warren-news.com.

Delaware Analog Station Totals as of December 1, 2001

	VHF	UHF	TOTAL
Commercial Television	0	1	1
Educational Television	1	1	2
	1	2	3

Delaware—Wilmington

WPPX
Ch. 61

Network Service: PAX.

Licensee: Paxson Communications Corp., 601 Clearwater Park Rd, West Palm Beach, FL 33401.

Studio: 10 Monument Rd., Bala Cynwyd, PA 19004.

Phone: 610-949-7481. **Fax:** 610-949-7494.

E-mail: shaquanboatwright@pax.net

Web Site: http://www.pax.net

Technical Facilities: Channel No. 61 (752-758 MHz). Authorized power: 3000-kw max. visual, 300-kw max. aural. Antenna: 958-ft. above av. terrain, 950-ft. above ground, 1049-ft. above sea level.

Latitude 39° 41' 43"
Longitude 75° 17' 55"

Transmitter: Old Vestry Rd., 2.8-mi. NNE of Woodstown.

Digital Facilities: Channel No. 31 (572-578 MHz). Power: 200-kw max. visual. Antenna: 1250-ft. above av. terrain, 1181-ft. above ground, 1529-ft. above sea level.

Latitude 40° 02' 35"
Longitude 75° 14' 15"

Transmitter: 2-mi. N of Narbeth, PA.

FCC Digital File Number: BPCDT-990311KE (pending).

Note: Latitude and longitude coordinates shown are based on the North American Datum of 1927 (NAD 27) as currently required by the Mass Media Bureau of the FCC.

Multichannel TV Sound: Stereo only.

Satellite Earth Stations: AFC, 4-meter Ku-band; Vertex, 6.1-meter C-band.

Ownership: Paxson Communications Corp. (Group Owner).

Began Operation: July 9, 1986. Sale to present owner by Delaware Valley Broadcasters approved by FCC January 20, 1995.

Represented (sales): Paxson TV Sales.

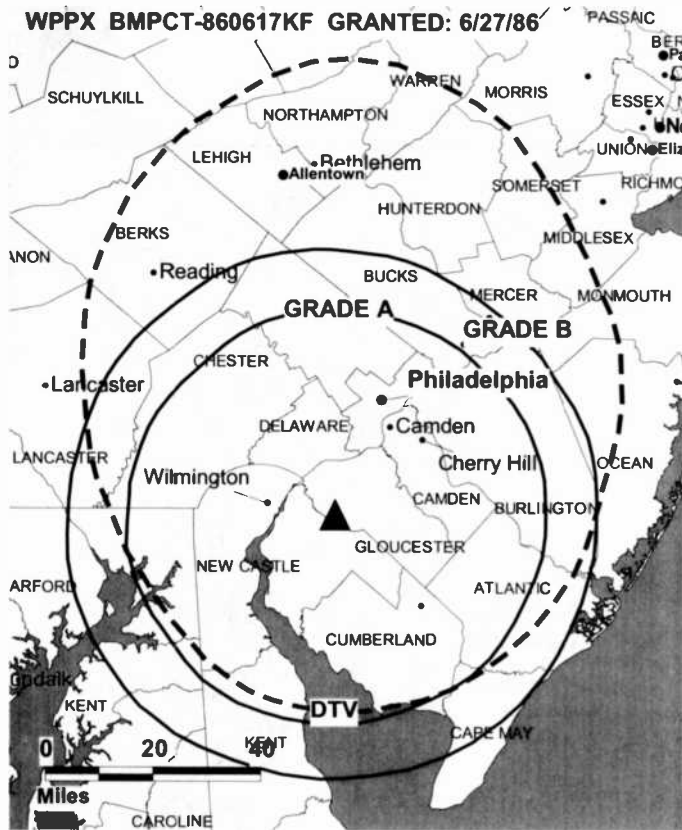
Personnel:

ShaQuan Boatwright, Business Manager.

Lillian Aponte, Traffic Manager.

Dan Borowicz, Chief Engineer.

Highest 30 Sec. Rate: \$625.



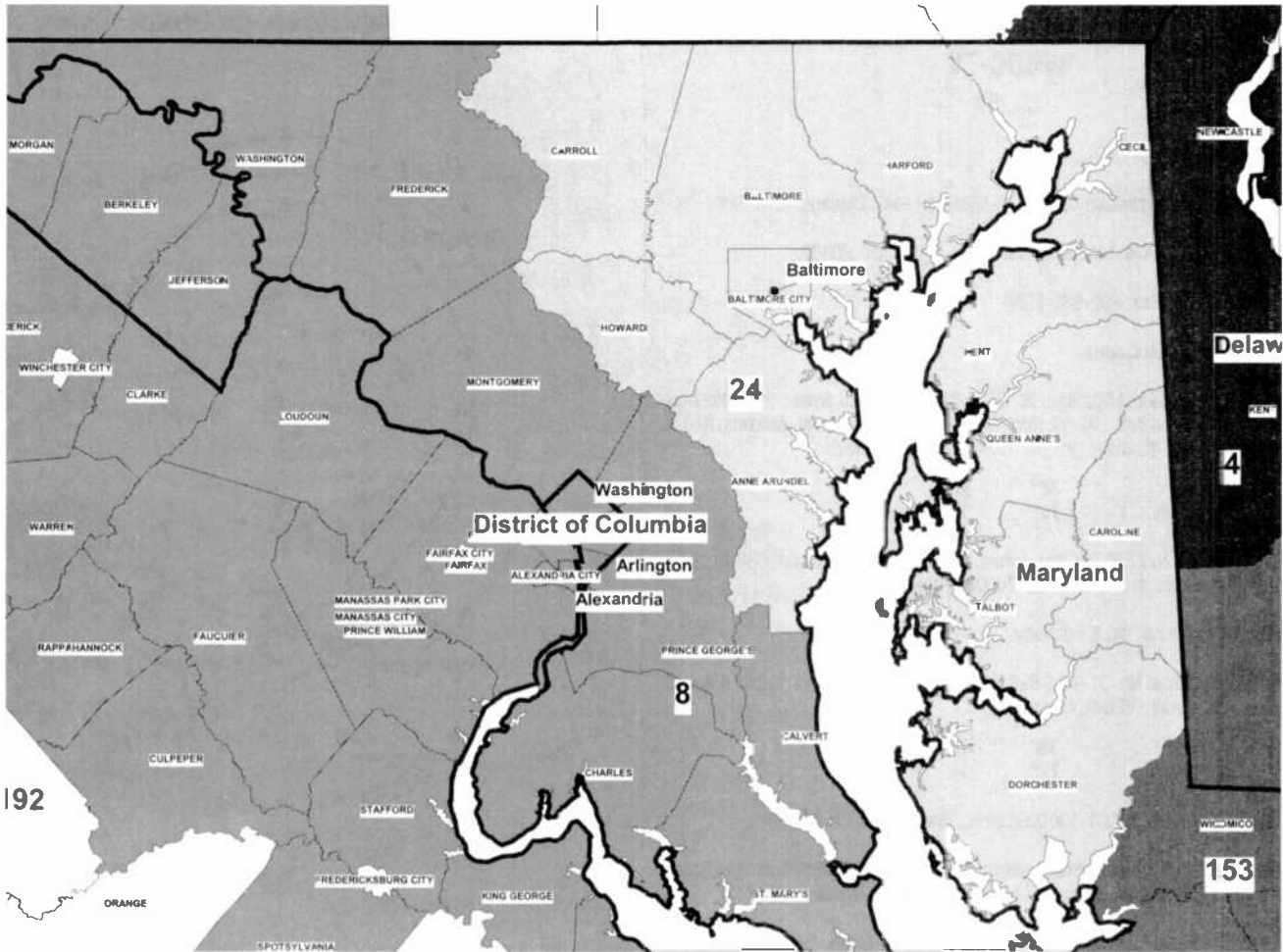
© 2002 Warren Communications News

City of License: Wilmington. **Station DMA:** Philadelphia. **Rank:** 4.

Circulation © 2001 Nielsen. Coverage based on Nielsen study.

Grand Total	Cable TV Households	Non-cable TV Households	Total TV Households
Estimated Station Totals*	1,704,770	395,510	2,100,280
Average Weekly Circulation (2001)	208,570	47,229	255,799
Average Daily Circulation (2001)			77,143
Station DMA Total	Cable TV Households	Non-cable TV Households	Total TV Households
Estimated Station Totals*	1,704,770	385,910	2,090,680
Average Weekly Circulation (2001)	208,570	46,509	255,079
Average Daily Circulation (2001)			77,028
Other DMA Total	Cable TV Households	Non-cable TV Households	Total TV Households
Estimated Station Totals*	0	9,600	9,600
Average Weekly Circulation (2001)	0	720	720
Average Daily Circulation (2001)			115

*Estimated station totals are sums of the Nielsen TV and Cable TV household estimates for each county in which the station registers viewing of more than 5% as per the Nielsen Survey Methods.



© 2002 Warren Communications News

MARKET	NIelsen DMA TV HOUSEHOLDS	RANK	MARKET AREA COMMERCIAL STATIONS
Washington, DC	2,128,430	8	WBDC-TV (50), WDCA (20), WHAG-TV (25), WJAL (68), WJLA-DT (39), WJLA-TV (7), WPXW (66), WPXW-DT (43), WRC-DT (48), WRC-TV (4), WTMW (14), WTTG (5), WTTG-DT (36), WUSA (9), WUSA-DT (34), WWPX (60)

State Cross Reference List	
Communities that receive programs of stations that are located elsewhere.	
WHAG-TV & WJAL, Washington	See Hagerstown, MD
WPXW, Washington	See Manassas, VA
WTMW, Washington	See Arlington, VA

District of Columbia Analog Station Totals as of December 1, 2001			
	VHF	UHF	TOTAL
Commercial Television	4	2	6
Educational Television	0	2	2
	4	4	8

District of Columbia—Washington

WBDC-TV Ch. 50

Network Service: WBN.

Licensee: General DC Acquisition Corp., 435 Michigan Ave., Chicago, IL 60611.

Studio: 2121 Wisconsin Ave. NW, Suite 350, Washington, DC 20007.

Phone: 202-965-5050. **Fax:** 202-965-0050.

Web Site: <http://www.wbdc.com>

Technical Facilities: Channel No. 50 (686-692 MHz). Authorized power: 2450-kw max. & 1860-kw horizontal visual, 245-kw max. & 186-kw horizontal aural. Antenna: 810-ft. above av. terrain, 732-ft. above ground, 1020-ft. above sea level.

Latitude 38° 57' 00"
Longitude 77° 04' 49"

Holds CP for change to 2360-kw max. visual, 860-ft. above av. terrain, 688-ft. above ground, 1081-ft. above sea level. BPCT-20000619AEP.

Transmitter: NW Corner of 9th & Peabody.

Digital Facilities: Channel No. 51 (692-698 MHz). Power: 100-kw max. visual. Antenna: 899-ft. above av. terrain, 728-ft. above ground.

Latitude 38° 57' 00"
Longitude 77° 04' 49"

FCC Digital File Number: BPCDT-19990915ATL. Granted: March 26, 2001.

Note: Latitude and longitude coordinates shown are based on the North American Datum of 1927 (NAD 27) as currently required by the Mass Media Bureau of the FCC.

Satellite Earth Stations: ADM, 3-meter C-band; Scientific-Atlanta, 4-meter C-band.

Ownership: Tribune Broadcasting Co. (Group Owner).

Began Operation: November 1, 1981. Sale to Corridor Broadcasting Corp. by Theodore S. Ledbetter Jr. approved by FCC January 17, 1985. Transfer of control to Jasas Corp. approved by FCC November 29, 1993. Sale to present owner by Jasas Corp. approved by FCC November 16, 1999.

Represented (sales): Harrington, Righter & Parsons Inc.

Represented (legal): Sidley & Austin.

Personnel:

Jerome P. Martin, Vice President & General Manager.

Michael Pendergast, General Sales Manager.

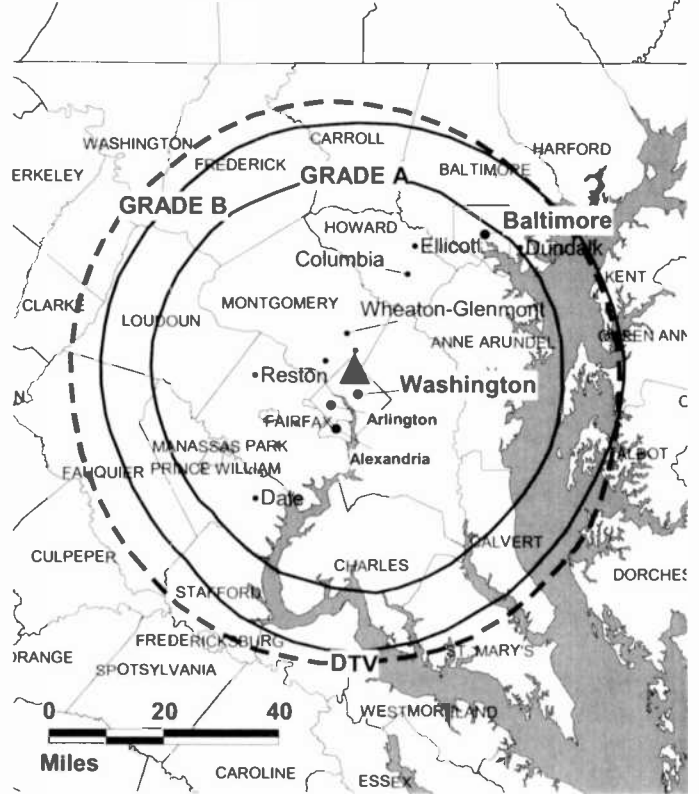
Eric Meyrowitz, Local Sales Manager.

Adam Kraemer, National Sales Manager.

John Handley, Chief Engineer.

Jim Byrne, Creative Services Director.

WBDC-TV BMPCT-871109KG GRANTED: 1/27/88



© 2002 Warren Communications News

Roger Williams, Business Manager.

Highest 30 Sec. Rate: \$7500.

City of License: Washington. **Station DMA:** Washington, DC. **Rank:** 8

Circulation © 2001 Nielsen. Coverage based on Nielsen study

Grand Total	Cable TV Households	Non-cable TV Households	Total TV Households
Estimated Station Totals*	1,407,000	643,740	2,050,740
Average Weekly Circulation (2001)	423,685	160,630	584,315
Average Daily Circulation (2001)			187,124
Station DMA Total	Cable TV Households	Non-cable TV Households	Total TV Households
Estimated Station Totals*	1,389,870	562,050	1,951,920
Average Weekly Circulation (2001)	420,790	152,686	573,476
Average Daily Circulation (2001)			185,995
Other DMA Total	Cable TV Households	Non-cable TV Households	Total TV Households
Estimated Station Totals*	17,130	81,690	98,820
Average Weekly Circulation (2001)	2,895	7,944	10,839
Average Daily Circulation (2001)			1,129

* Estimated station totals are sums of the Nielsen TV and Cable TV household estimates for each county in which the station registers viewing of more than 5% as per the Nielsen Survey Methods

District of Columbia—Washington

WDCA Ch. 20

Network Service: UPN.

Licensee: Paramount Stations Group of Washington Inc., c/o Ray White, 5202 River Rd., Bethesda, MD 20816.

Studio: 5202 River Rd., Bethesda, MD 20816.

Phone: 301-986-9322. **Fax:** 301-654-3517.

E-mail: upn20wdca@paramount.com

Web Site: http://www.upn20wdca.com

Technical Facilities: Channel No. 20 (506-512 MHz). Authorized power: 5010-kw max. & 3090-kw horizontal visual, 400-kw max. & 309-kw horizontal aural. Antenna: 764-ft. above av. terrain, 776-ft. above ground, 1017-ft. above sea level.

Latitude 38° 57' 49.40"
Longitude 77° 06' 18.20"

Transmitter: 5202 River Rd., Bethesda, MD.

Digital Facilities: Channel No. 35 (596-602 MHz). Power: 232-kw max. visual. Antenna: 899-ft. above av. terrain, 728-ft. above ground.

Latitude 38° 57' 01.00"
Longitude 77° 04' 49.00"

FCC Digital File Number: BPCDT-19991020ABV. Granted: November 15, 2000.

Note: Latitude and longitude coordinates shown are based on the North American Datum of 1927 (NAD 27) as currently required by the Mass Media Bureau of the FCC.

Multichannel TV Sound: Stereo only.

Satellite Earth Stations: Transmit/receive Harris, 9-meter C-band; AFC, 4-meter Ku-band; Harris, 3-meter C-band; Harris, 6-meter C-band; Harris receivers.

Ownership: Viacom International Inc. (Group Owner).

Began Operation: April 20, 1966. Sale to Improvement Leasing Co. by Milton Grant & associates approved by FCC May 7, 1969 (*Television Digest*, Vol. 8:50; 9:19). Sale to Taft Television & Radio by Improvement Leasing Co. approved by FCC August 16, 1979 (Vol. 18:18; 19:30, 33-36). Sale to TVX Broadcast Group by Taft approved by FCC February 20, 1987 (Vol. 27:9, 14, 15). Sale to Paramount Pictures by TVX Broadcast Group approved by FCC in 1989. Transfer to present owner by Paramount Communications Inc. in 1993-1994. Sale pending to Fox Television Stations Inc.

Represented (sales): TeleRep Inc.

Represented (legal): Viacom Inc.

Personnel:

John Long, Vice President & General Manager.

Shaun McDonald, General Sales Manager.

Steve Dickler, National Sales Manager.

Melissa Addams, Programming & Operations Director.

WDCA BPCT-970106KG GRANTED: 10/14/99



Douglas Crall, Chief Engineer.

Rates: On request.

City of License: Washington. **Station DMA:** Washington, DC. **Rank:** 8.

Circulation © 2001 Nielsen. Coverage based on Nielsen study.

Grand Total	Cable TV Households	Non-cable TV Households	Total TV Households
Estimated Station Totals*	1,692,210	851,740	2,543,950
Average Weekly Circulation (2001)	557,073	219,596	776,669
Average Daily Circulation (2001)			239,519
Station DMA Total	Cable TV Households	Non-cable TV Households	Total TV Households
Estimated Station Totals*	1,405,000	578,920	1,983,920
Average Weekly Circulation (2001)	482,725	185,547	668,271
Average Daily Circulation (2001)			214,165
Other DMA Total	Cable TV Households	Non-cable TV Households	Total TV Households
Estimated Station Totals*	287,210	272,820	560,030
Average Weekly Circulation (2001)	74,348	34,050	108,398
Average Daily Circulation (2001)			25,354

*Estimated station totals are sums of the Nielsen TV and Cable TV household estimates for each county in which the station registers viewing of more than 5% as per the Nielsen Survey Methods.

District of Columbia—Washington

WJLA-DT Ch. 39

Network Service: ABC.

Licensee: Allbritton Communications Co., 3007 Tilden St. NW, Washington, DC 20008.

Studio: 3007 Tilden St. NW, Washington, DC 20008.

Phone: 202-364-7777. **Fax:** 202-364-2481.

E-mail: webteam@wjla.com

Web Site: <http://www.wjla.com>

Digital Facilities: Channel No. 39 (620-626 MHz). Power: 646-kw max. visual. Antenna: 833-ft. above av. terrain, 663-ft. above ground, 1073-ft. above sea level.

Latitude	38°	57'	01"
Longitude	77°	04'	47"

Transmitter: 4010 Chesapeake St. NW.

Note: Latitude and longitude coordinates shown are based on the North American Datum of 1927 (NAD 27) as currently required by the Mass Media Bureau of the FCC.

Ownership: Allbritton Communications Co. (Group Owner).

Began Digital Operation: December 1, 1998.

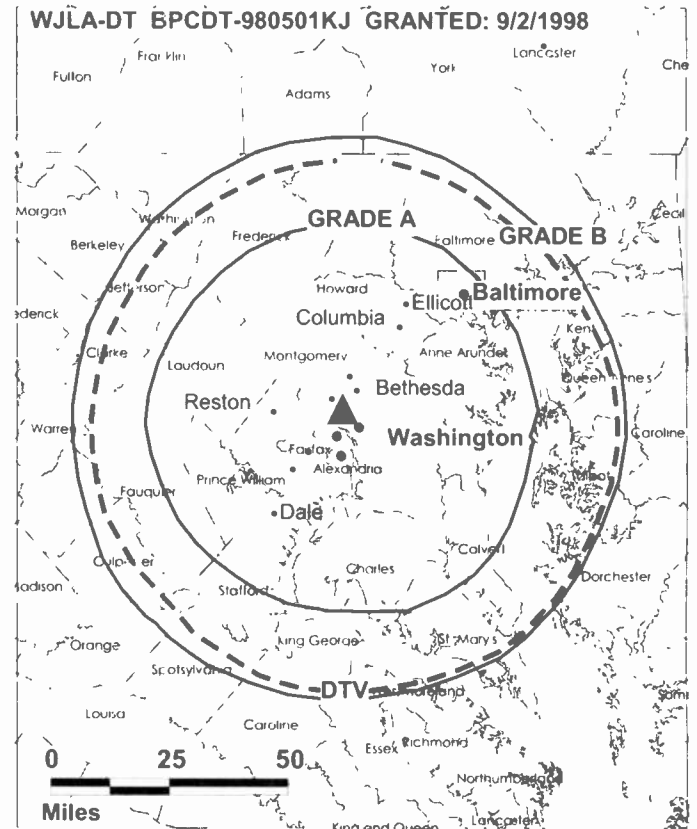
Represented (sales): Eagle Television Sales.

Personnel:

Christopher W. Pike, General Manager.

Cliff McKinney, Sales & Marketing Manager.

Mark Dlingy, Chief Engineer.



Rates: On request.

City of License: Washington. **Station DMA:** Washington, DC. **Rank:** 8.

District of Columbia—Washington

WJLA-TV Ch. 7

Network Service: ABC.

Licensee: Allbritton Communications Co., 3007 Tilden St. NW, Washington, DC 20008.

Studio: 3007 Tilden St. NW, Washington, DC 20008.

Phone: 202-364-7777. **Fax:** 202-362-1124.

Web Site: <http://www.wjla.com>

Technical Facilities: Channel No. 7 (174-180 MHz). Authorized power: 316-kw visual, 48-kw aural. Antenna: 770-ft. above av. terrain, 640-ft. above ground, 1049-ft. above sea level.

Latitude 38° 57' 01"
Longitude 77° 04' 47"

Transmitter: 4010 Chesapeake St. NW.

Began Digital Operation: October 1, 2000.

Note: Latitude and longitude coordinates shown are based on the North American Datum of 1927 (NAD 27) as currently required by the Mass Media Bureau of the FCC.

Multichannel TV Sound: Stereo only.

Satellite Earth Stations: 2 Andrew, 5-meter C-band; Comtech, 3.5-meter Ku & C-band; Microdyne, 3.1-meter Ku & C-band; Satcom Technologies, 5.5-meter Ku-band; Satcom Technologies, 7-meter C-band; Comtech, Microdyne receivers.

SNG Mobile Dish: Satcom Technologies, 2.3-meter Ku-band.

News Services: AP, UPI.

Ownership: Allbritton Communications Co. (Group Owner).

Began Operation: October 3, 1947. As WMAL-TV, de facto control transferred with WMAL-AM-FM from Washington Star Communications Inc. to Joe Allbritton in 1975 (*Television Digest*, Vol. 15:30, 31, 32).

Represented (sales): Eagle Television Sales; Canadian Communications Co.

Represented (legal): Hogan & Hartson LLP.

Personnel:

Christopher W. Pike, General Manager.

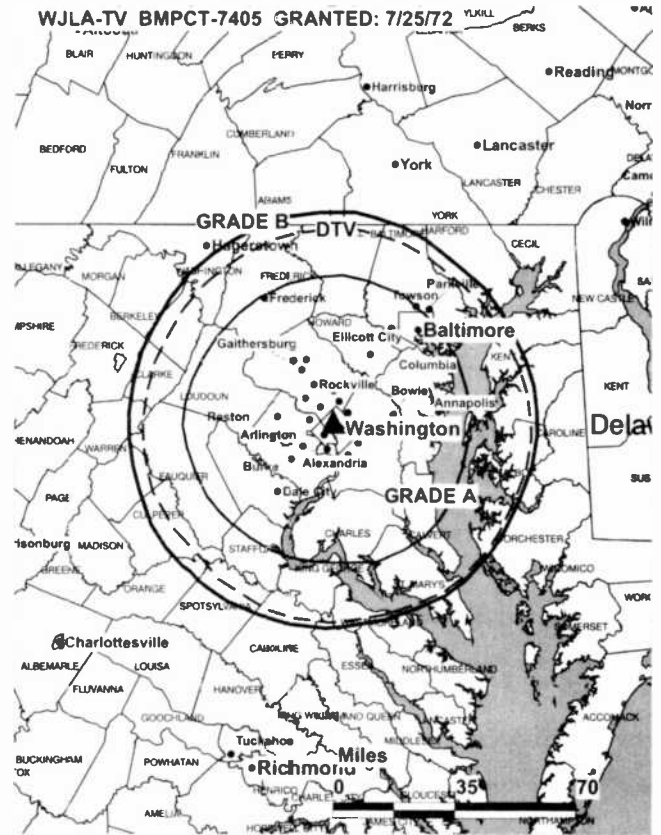
Gary Smith, Vice President & Finance Director.

Steve Hammel, News Director.

Carol Powell, Program Director.

David Hershey, Promotion & Marketing Director.

Rates: On request.



© 2002 Warren Communications News

City of License: Washington. **Station DMA:** Washington, DC. **Rank:** 8.

Circulation © 2001 Nielsen. Coverage based on Nielsen study.

Grand Total	Cable TV Households	Non-cable TV Households	Total TV Households
Estimated Station Totals*	1,709,560	828,660	2,538,220
Average Weekly Circulation (2001)	1,137,990	452,990	1,590,981
Average Daily Circulation (2001)			759,313
Station DMA Total	Cable TV Households	Non-cable TV Households	Total TV Households
Estimated Station Totals*	1,408,030	594,320	2,002,350
Average Weekly Circulation (2001)	1,016,005	408,035	1,424,040
Average Daily Circulation (2001)			692,065
Other DMA Total	Cable TV Households	Non-cable TV Households	Total TV Households
Estimated Station Totals*	301,530	234,340	535,870
Average Weekly Circulation (2001)	121,985	44,955	166,940
Average Daily Circulation (2001)			67,247

*Estimated station totals are sums of the Nielsen TV and Cable TV household estimates for each county in which the station registers viewing of more than 5% as per the Nielsen Survey Methods.

District of Columbia—Washington

WRC-DT Ch. 48

Network Service: NBC.

Grantee: NBC Subsidiary Inc., 1299 Pennsylvania Ave. NW, 11th Floor, Washington, DC 20004.

Studio: 4001 Nebraska Ave. NW, Washington, DC 20016.

Phone: 202-885-4000. **Fax:** 202-885-5022.

E-mail: wrc@nbc.com

Web Site: <http://www.nbc4.com>

Digital Facilities: Channel No. 48 (674-680 MHz). Power: 813-kw max. visual. Antenna: 794-ft. above av. terrain, 637-ft. above ground, 1024-ft. above sea level.

Latitude	38°	56'	24"
Longitude	77°	04'	54"

Transmitter: 4001 Nebraska Ave. NW.

Note: Latitude and longitude coordinates shown are based on the North American Datum of 1927 (NAD 27) as currently required by the Mass Media Bureau of the FCC.

Ownership: National Broadcasting Co. (Group Owner).

Began Digital Operation: November 1, 1998.

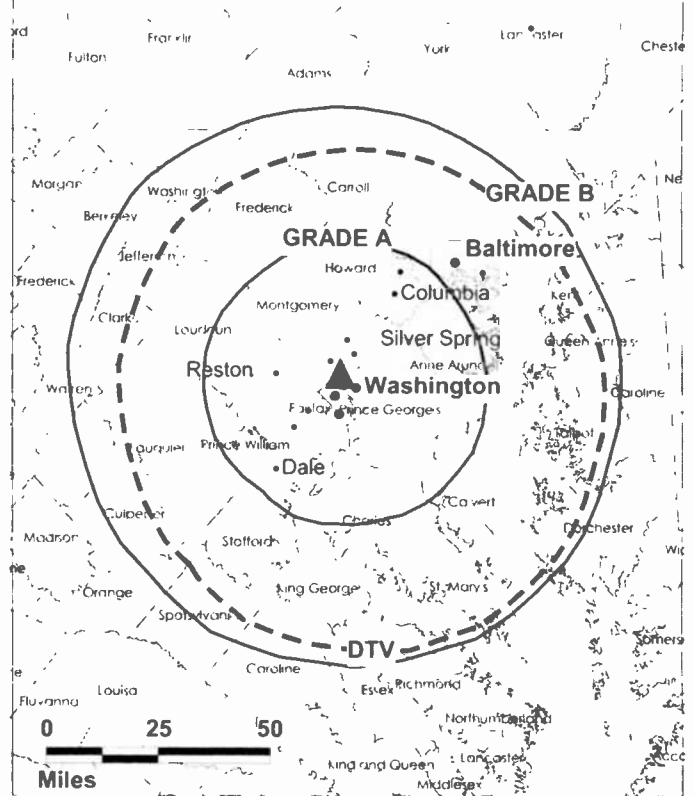
Represented (engineering): Denny & Associates PC.

Personnel:

Linda Sullivan, General Manager.

Chris Kanechtel, Chief Engineer.

WRC-DT BPCDT-980402KF GRANTED: 6/3/1998



© 2002 Warren Communications News

Rates: On request.

City of License: Washington. **Station DMA:** Washington, DC. **Rank:** 8.

District of Columbia—Washington

WRC-TV Ch. 4

Network Service: NBC.

Licensee: NBC Subsidiary Inc., 4001 Nebraska Ave. NW, Washington, DC 20016.

Studio: 4001 Nebraska Ave. NW, Washington, DC 20016.

Phone: 202-885-4000. **Fax:** 202-885-5022.

E-mail: nbc4dc@nbc.com

Web Site: <http://www.nbc4.com>

Technical Facilities: Channel No. 4 (66-72 MHz). Authorized power: 100-kw visual, 15.1-kw aural. Antenna: 745-ft. above av. terrain, 587-ft. above ground, 974-ft. above sea level.

Latitude 38° 56' 23.80"
Longitude 77° 04' 53.50"

Transmitter: 4001 Nebraska Ave. NW.

Began Digital Operation: November 1, 1998.

Note: Latitude and longitude coordinates shown are based on the North American Datum of 1927 (NAD 27) as currently required by the Mass Media Bureau of the FCC.

Satellite Earth Stations: Scientific-Atlanta, 5-meter; Scientific-Atlanta, 7-meter.

News Services: AP, NBC News Channel, UPI.

Ownership: National Broadcasting Co. (Group Owner).

Began Operation: June 27, 1947. Sale of parent RCA Corp. to General Electric Co. approved by FCC June 5, 1986.

Represented (sales): NBC TV Spot Sales.

Personnel:

Linda Sullivan, President & General Manager.

Craig Robinson, Vice President, Sales.

Robert Long, Vice President, News & Operations.

Donna Weston, Vice President, Advertising & Promotion.

Denise Singer, National Sales Manager.

James Killen, National Sales Manager.

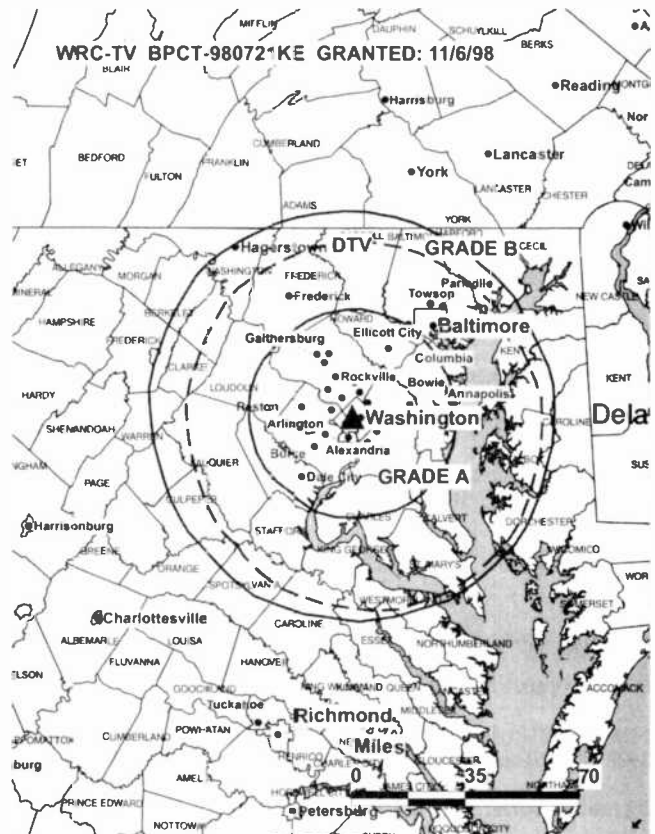
Bruce Miller, Engineering Director.

Nannette Wilson, Assistant News Director.

Beverly Whitner, Program Director.

Bob Byrne, Advertising & Promotion Director.

Rachel Manning-Hymel, Employee Relations Director.



© 2002 Warren Communications News

Angela Owens, Station Information Director.

Rates: On request.

City of License: Washington. **Station DMA:** Washington, DC. **Rank:** 8.

Circulation © 2001 Nielsen Coverage based on Nielsen study.

Grand Total	Cable	Non-cable	Total
	TV Households	TV Households	TV Households
Estimated Station Totals*	1,695,860	797,160	2,493,020
Average Weekly Circulation (2001)	1,117,688	459,651	1,577,339
Average Daily Circulation (2001)			806,858
Station DMA Total	Cable	Non-cable	Total
	TV Households	TV Households	TV Households
Estimated Station Totals*	1,374,490	594,320	1,968,810
Average Weekly Circulation (2001)	990,893	423,601	1,414,493
Average Daily Circulation (2001)			745,859
Other DMA Total	Cable	Non-cable	Total
	TV Households	TV Households	TV Households
Estimated Station Totals*	321,370	202,840	524,210
Average Weekly Circulation (2001)	126,795	36,050	162,846
Average Daily Circulation (2001)			60,999

*Estimated station totals are sums of the Nielsen TV and Cable TV household estimates for each county in which the station registers viewing of more than 5% as per the Nielsen Survey Methods

District of Columbia—Washington

WTTG
Ch. 5

Network Service: FOX.

Licensee: Fox Television Stations Inc., 5151 Wisconsin Ave. NW, Washington, DC 20016.

Studio: 5151 Wisconsin Ave. NW, Washington, DC 20016.

Phone: 202-244-5151. **Fax:** 202-244-1745.

E-mail: wttg@tapscan.com

Web Site: http://www.wttg.com

Technical Facilities: Channel No. 5 (76-82 MHz). Authorized power: 100-kw visual, 15-kw aural. Antenna: 770-ft. above av. terrain, 705-ft. above ground, 1049-ft. above sea level.

Latitude 38° 57' 21"
Longitude 77° 04' 57"

Transmitter: 5151 Wisconsin Ave. NW.

Began Digital Operation: March 1, 1999.

Note: Latitude and longitude coordinates shown are based on the North American Datum of 1927 (NAD 27) as currently required by the Mass Media Bureau of the FCC.

Multichannel TV Sound: Stereo only.

Satellite Earth Stations: Microdyne, 5-meter; Microdyne, 10-meter; Vertex, 6.1-meter; Microdyne, Standard Communications receivers.

News Services: AP, UPI.

Ownership: Fox Television Stations Inc. (Group Owner).

Began Operation: January 1, 1947. Sale to present owner by Metromedia Inc. approved by FCC November 14, 1985.

Represented (sales): TeleRep Inc.

Personnel:

Glenn Duffy Dyer, Vice President & General Manager.

Michael Mosko, Vice President & General Sales Manager.

Katherine Green, Vice President & News Director.

Rhonda Turner, Vice President, Finance & Strategic Planning.

Mary Talley, Vice President, Human Resources.

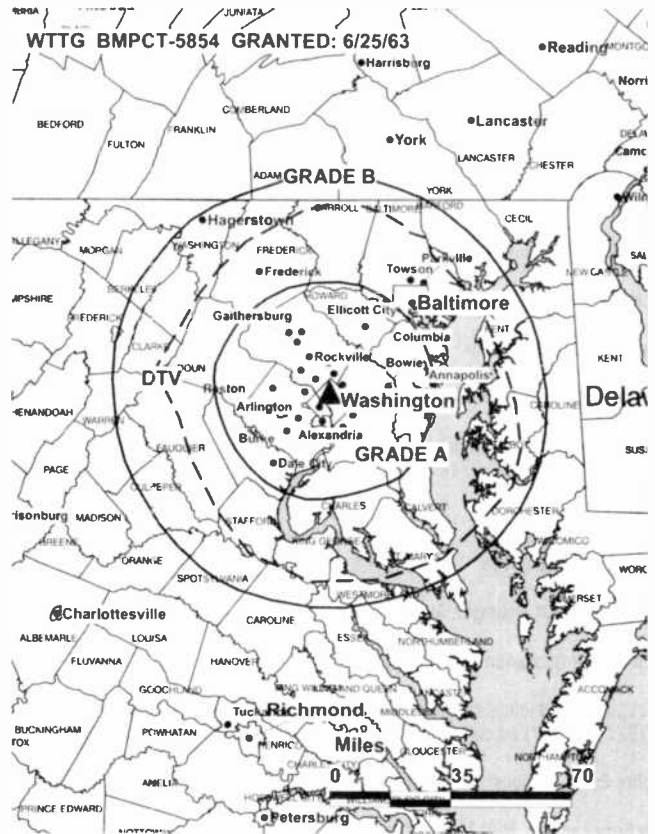
Lucinda Hutter, Vice President, Engineering & Operations.

Arthur Leffler, Local Sales Manager.

Richard Sweitzer, Engineering Director.

J. David Lewis, Chief Engineer.

Holly Gaunt, Assistant News Director.



© 2002 Warren Communications News

Christopher Dominici, Design Director.

Ira Lazernik, Production Manager.

Highest 30 Sec. Rate: \$12,000.

City of License: Washington. **Station DMA:** Washington, DC. **Rank:** 8.

Circulation © 2001 Nielsen. Coverage based on Nielsen study.

Grand Total	Cable TV Households	Non-cable TV Households	Total TV Households
Estimated Station Totals*	1,947,620	997,870	2,945,490
Average Weekly Circulation (2001)	1,213,063	469,057	1,682,121
Average Daily Circulation (2001)			727,030
Station DMA Total	Cable TV Households	Non-cable TV Households	Total TV Households
Estimated Station Totals*	1,408,030	594,320	2,002,350
Average Weekly Circulation (2001)	981,256	398,030	1,379,286
Average Daily Circulation (2001)			626,579
Other DMA Total	Cable TV Households	Non-cable TV Households	Total TV Households
Estimated Station Totals*	539,590	403,550	943,140
Average Weekly Circulation (2001)	231,808	71,027	302,835
Average Daily Circulation (2001)			100,450

*Estimated station totals are sums of the Nielsen TV and Cable TV household estimates for each county in which the station registers viewing of more than 5% as per the Nielsen Survey Methods.

District of Columbia—Washington

WTTG-DT Ch. 36

Network Service: FOX.

Grantee: Fox Television Stations Inc., 5151 Wisconsin Ave. NW, Washington, DC 20016.

Studio: 5151 Wisconsin Ave. NW, Washington, DC 20016.

Phone: 202-244-5151.

Digital Facilities: Channel No. 36 (602-608 MHz). Power: 1000-kw max. visual. Antenna: 660-ft. above av. terrain, 541-ft. above ground, 886-ft. above sea level.

Latitude	38°	57'	22"
Longitude	77°	04'	59"

Transmitter: 5151 Wisconsin Ave. NW.

Definition: High.

Note: Latitude and longitude coordinates shown are based on the North American Datum of 1927 (NAD 27) as currently required by the Mass Media Bureau of the FCC.

Ownership: Fox Television Stations Inc. (Group Owner).

Began Digital Operation: March 1, 1999.

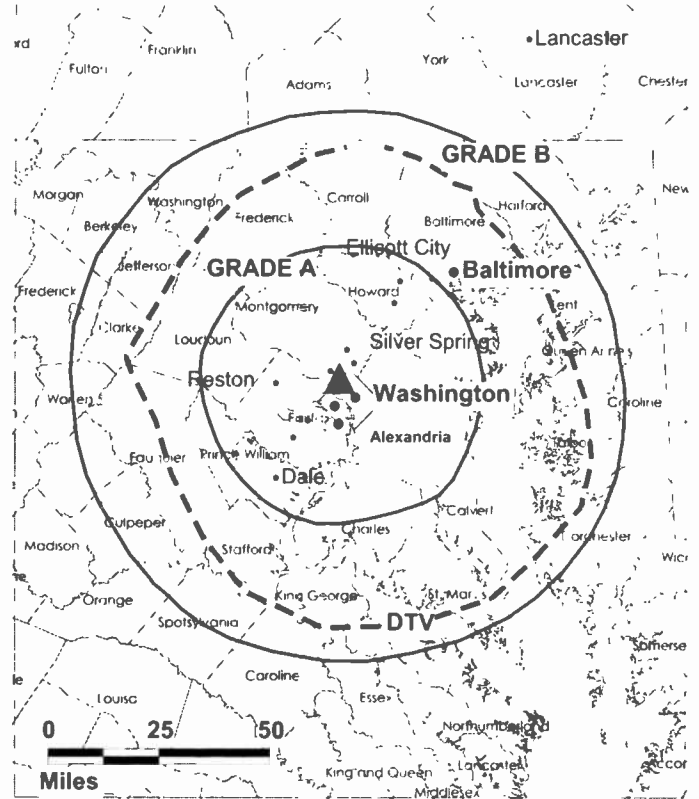
Personnel:

Laureen Ong, General Manager.

David Lewis, Chief Engineer.

Rates: On request.

WTTG-DT BPCDT-980501KI GRANTED: 6/12/1998



© 2002 Warrar Communications News

City of License: Washington. **Station DMA:** Washington, DC. **Rank:** 8.

District of Columbia—Washington

WUSA
Ch. 9

Network Service: CBS.

Licensee: Gannett Co. Inc., 1100 Wilson Blvd., Arlington, VA 22234.

Studio: 4100 Wisconsin Ave. NW, Washington, DC 20016.

Phone: 202-895-5999. **Fax:** 202-966-7948.

Web Site: <http://www.wusatv9.com>

Technical Facilities: Channel No. 9 (186-192 MHz). Authorized power: 316-kw visual, 31.6-kw aural. Antenna: 770-ft. above av. terrain, 640-ft. above ground, 1049-ft. above sea level.

Latitude 38° 57' 01"
Longitude 77° 04' 47"

Transmitter: 4001 Brandywine St. NW.

Began Digital Operation: October 31, 1998.

Note: Latitude and longitude coordinates shown are based on the North American Datum of 1927 (NAD 27) as currently required by the Mass Media Bureau of the FCC.

Satellite Earth Stations: Harris, 4.5-meter Ku-band; Harris, 6.1-meter C-band; Scientific-Atlanta, 4.5-meter C-band; Scientific-Atlanta, 7-meter C-band; Harris, Scientific-Atlanta receivers.

News Services: AP, UPI, Reuters TV, Western Union Weather.

Ownership: Gannett Broadcasting Group (Group Owner).

Began Operation: January 16, 1949. Originally known as WOIC. Sold to CBS (45%) and Washington Post (55%) August 1950 (*Television Digest*, Vol. 6:25). Washington Post acquired 100% in October 1954 (Vol. 10:42). Exchange for WWJ-TV (now WDIV, Detroit, MI approved by FCC May 18, 1978 (Vol. 17:58; 18:21). Sale to present owner by Evening News Assn. approved by FCC January 13, 1986.

Represented (sales): Blair Television.

Represented (legal): Wiley, Rein & Fielding.

Personnel:

Ardyth Diercks, President & General Manager.

Kevin O'Tool, Vice President, Business.

Khalim Piankhi, Vice President, Community Relations.

Dianne Downey, Vice President, Sales.

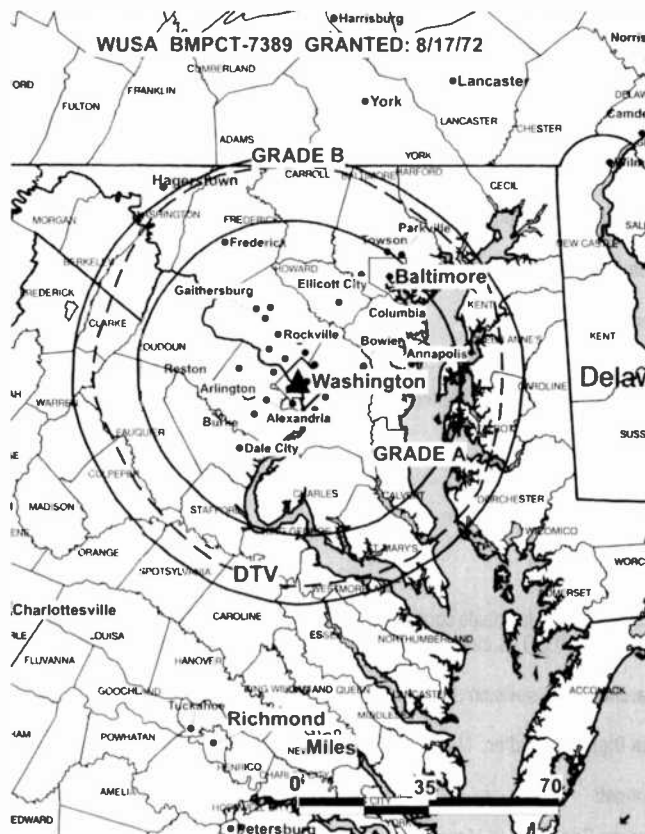
Tim Cabrey, National Sales Manager.

Joel Vilmenay, Local Sales Manager.

David Jones, Engineering Director.

Dave Roberts, News Director.

Jeff Dudley, Promotion & Marketing Director.



© 2002 Warren Communications News

James Martin, Operations Manager.

Colette Colclough, Human Resources Manager.

Rates: On request.

City of License: Washington. **Station DMA:** Washington, DC. **Rank:** 8.

Circulation © 2001 Nielsen Coverage based on Nielsen study.

Grand Total	Cable TV Households	Non-cable TV Households	Total TV Households
Estimated Station Totals*	1,769,740	988,980	2,758,720
Average Weekly Circulation (2001)	1,106,089	458,912	1,565,000
Average Daily Circulation (2001)			703,842
Station DMA Total	Cable TV Households	Non-cable TV Households	Total TV Households
Estimated Station Totals*	1,408,030	594,320	2,002,350
Average Weekly Circulation (2001)	972,114	401,789	1,373,903
Average Daily Circulation (2001)			638,629
Other DMA Total	Cable TV Households	Non-cable TV Households	Total TV Households
Estimated Station Totals*	361,710	394,660	756,370
Average Weekly Circulation (2001)	133,975	57,122	191,097
Average Daily Circulation (2001)			65,213

*Estimated station totals are sums of the Nielsen TV and Cable TV household estimates for each county in which the station registers viewing of more than 5% as per the Nielsen Survey Methods.

District of Columbia—Washington

WUSA-DT Ch. 34

Network Service: CBS.

Licensee: The Detroit News Inc., 1100 Wilson Blvd., Arlington, VA 22234.

Studio: 4100 Wisconsin Ave. NW, Washington, DC 20016.

Phone: 202-895-5999.

Digital Facilities: Channel No. 34 (590-596 MHz). Power: 646-kw max. visual. Antenna: 833-ft. above av. terrain, 663-ft. above ground, 1073-ft. above sea level.

Latitude	38°	57'	01"
Longitude	77°	04'	47"

Transmitter: 4010 Chesapeake St. NW.

Note: Latitude and longitude coordinates shown are based on the North American Datum of 1927 (NAD 27) as currently required by the Mass Media Bureau of the FCC.

Ownership: Gannett Broadcasting Group (Group Owner).

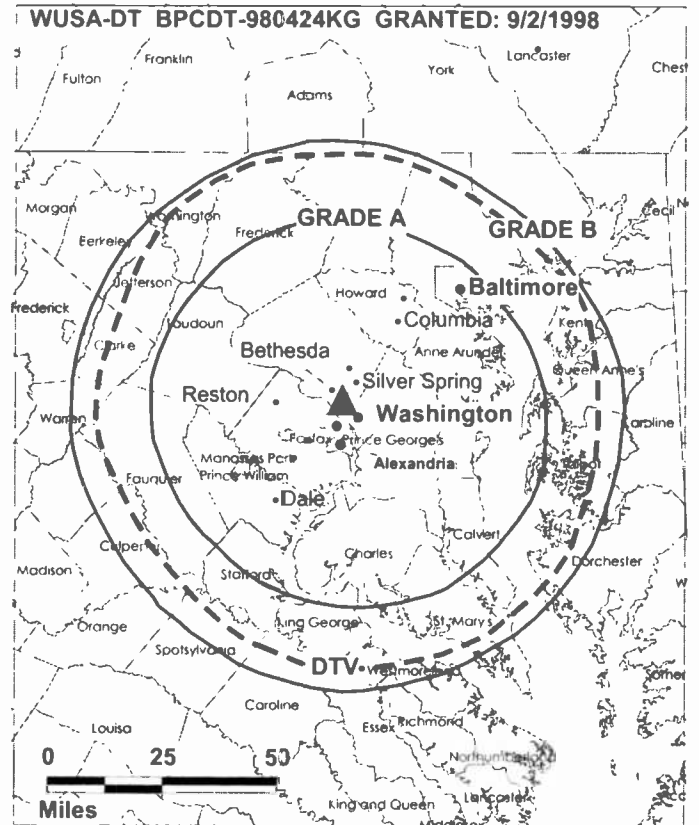
Began Digital Operation: October 31, 1998.

Personnel:

Richard A. Reingold, General Manager.

Rates: On request.

City of License: Washington. **Station DMA:** Washington, DC. **Rank:** 8.



© 2002 Warren Communications News



WARREN COMMUNICATIONS NEWS Telecom & Media Intelligence www.warren-news.com

Communications Daily

The Authoritative News Service of Electronic Communications

Read the only publication the Federal Communications Commission (FCC) and the National Telecommunications and Information Administration (NTIA) have subscribed to electronically for *all* their employees...

"CD has the sources, the facts and the intelligence to put it all together. I rely on CD every day."

Timothy A. Boggs
Senior Vice President for Public Policy
TIME WARNER

The only daily publication covering the entire telecommunications industry, **Communications Daily** follows the latest news in telephone, broadcasting, cable TV, electronic information distribution, satellites, cellular radio and all other important segments of communications.

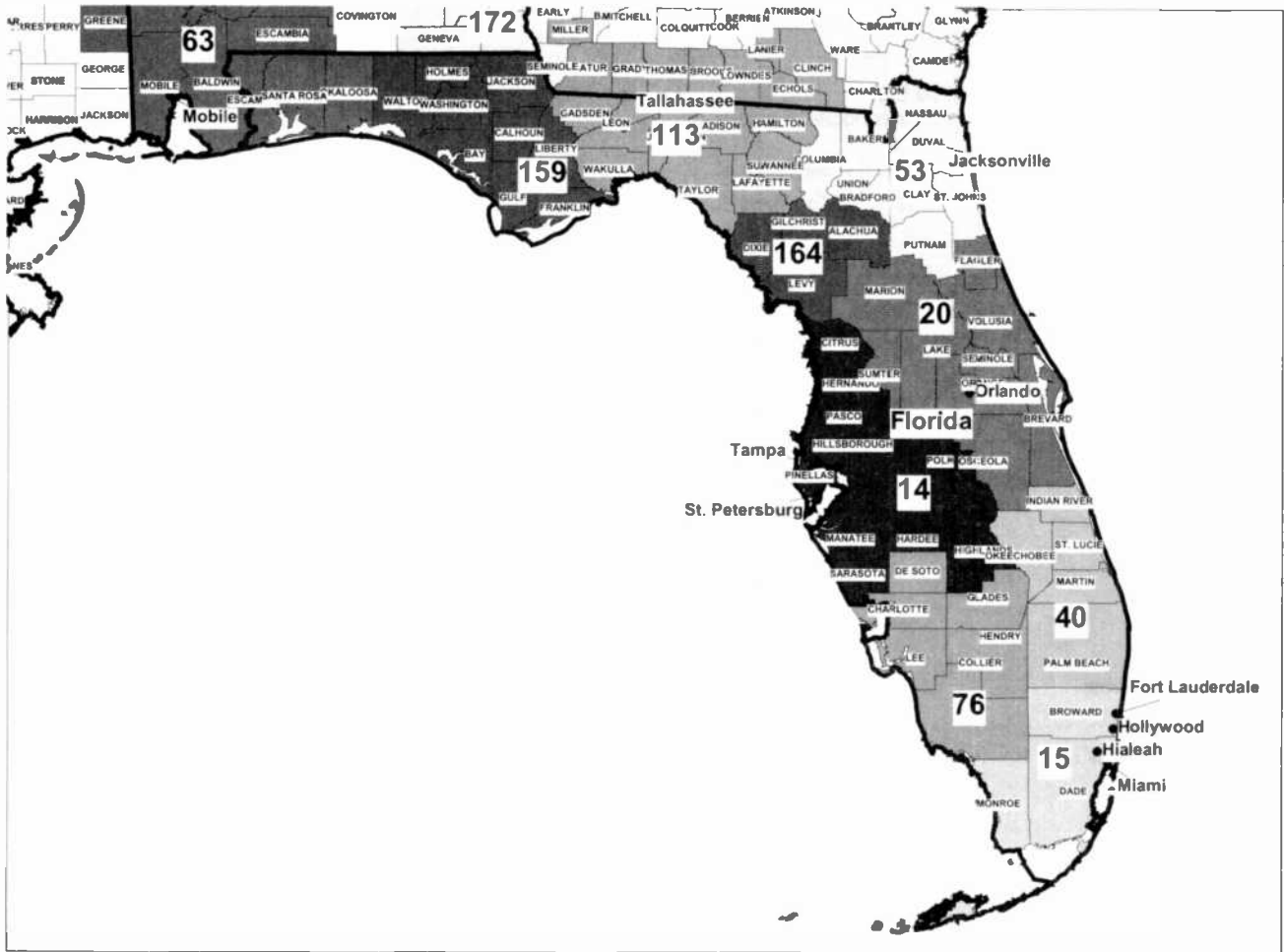
The **Daily** condenses a tremendous amount of valuable information into each compact issue. You get the maximum amount of news about your industry—the very latest intelligence to help you make key business decisions—in an easy-to-read format that takes you just minutes each day to digest.

Fifteen veteran editors and reporters cover the news for **Communications Daily**. They keep you abreast of new developments in industry, the FCC, Congress, the White House and of other important telecommunications news at home and around the world.

Communications Daily makes news by covering the news. Order your subscription today. If you have a computer and e-mail address, you may choose to have your subscription to CD delivered *electronically* (via the Internet).



Warren Communications News • 2115 Ward Court, NW • Washington, D.C. 20037
Phone: 800-771-9202 • Fax: 202-293-3435 • e-mail: info@warren-news.com



© 2002 Warren Communications News

MARKET	NIelsen DMA TV HOUSEHOLDS	RANK	MARKET AREA COMMERCIAL STATIONS
Tampa-St. Petersburg-Sarasota, FL	1,568,180	14	WBHS-TV (50), WCLF (22), WFLA-DT (7), WFLA-TV (8), WFTS-TV (28), WMOR-TV (32), WTOG (44), WTSP (10), WTSP-DT (24), WTTA (38), WTVT (13), WTVT-DT (12), WVEA-TV (62), WWSB (40), WXPX (66)
Miami-Fort Lauderdale, FL	1,549,680	15	WAMI-TV (69), WBFS-TV (33), WBZL (39), WEYS (22), WFOR-TV (4), WHFT (45), WLTV (23), WPLG (10), WPLG-DT (9), WPXM (35), WSCV (51), WSVN (7), WTVJ (6), WWTU (8)
Orlando-Daytona Beach-Melbourne, FL	1,182,420	20	WACX (55), WBSF (43), WESH (2), WFTV (9), WFTV-DT (39), WKCF (18), WKMG-DT (58), WKMG-TV (6), WOFL (35), WOFL-DT (22), WOPX (56), WRBW (65), WRDQ (27), WTGL-TV (52), WVEN-TV (26)
West Palm Beach-Fort Pierce, FL	681,100	40	WFGC (61), WFLX (29), WPBF (25), WFEC (12), WPTV (5), WPXP (67), WTVX (34)
Jacksonville, FL-Brunswick, GA	563,510	53	WAWS-TV (30), WJWB (17), WJXT (4), WJXX (25), WPXC-TV (21), WTEV-TV (47), WTLV (12), WTLV-DT (13)
Mobile, AL-Pensacola, FL	470,720	63	WALA-TV (10), WAWD (58), WBPG (55), WEAR-TV (3), WFGX (35), WHBR (33), WJTC (44), WKRG-TV (5), WMPV-TV (21), WPAN (53), WPMI (15)
Fort Myers-Naples, FL	384,950	76	WBBH-TV (20), WFTX (36), WFTX-DT (35), WINK-TV (11), WRXY-TV (49), WTVK (46), WZVN-TV (26)
Tallahassee, FL-Thomasville, GA	236,670	113	WCTV (6), WFXU (57), WTLH (49), WTWG-TV (40), WTXL-TV (27)
Panama City, FL	120,950	159	WJHG-TV (7), WMBB (13), WPCT (46), WPGX (28)
Gainesville, FL	107,980	164	WCJB (20), WGFL (53), WOGX (51)

State Cross Reference List

Communities that receive programs of stations that are located elsewhere.

WWSB & WXPX, Bradenton	See Tampa, FL
WFTX, Cape Coral	See Fort Myers, FL
WCLF, Clearwater	See Tampa, FL
WKCF, Clermont	See Orlando, FL
WTGL-TV, Cocoa	See Orlando, FL
WESH, WFTV, WKMG-TV & WVEN-TV, Daytona Beach ..	See Orlando, FL
WSCV, Fort Lauderdale	See Miami, FL
WTVX, Fort Pierce	See West Palm Beach, FL
WFGX & WPAN, Fort Walton Beach	See Pensacola, FL
WGFL, High Springs	See Gainesville, FL
WAMI-TV, Hollywood	See Miami, FL
WPXC-TV, Jacksonville	See Brunswick, GA
WMOR-TV, Lakeland	See Tampa, FL
WPXP, Lake Worth	See West Palm Beach, FL
WACX, Leesburg	See Orlando, FL
WBSF & WOPX, Melbourne	See Orlando, FL
WEYS & WWFD, Miami	See Key West, FL
WTVK & WZVN-TV, Naples	See Fort Myers, FL
WOGX, Ocala	See Gainesville, FL
WJXX, Orange Park	See Jacksonville, FL
WFGC & WTVX, Palm Beach	See West Palm Beach, FL
WALA-TV, WKRQ-TV, WMPV-TV & WPMI, Pensacola ...	See Mobile, AL
WVEA-TV & WWSB, Sarasota	See Tampa, FL
WFTS, WTOG, WTSP, WTTA & WTVT, St. Petersburg ...	See Tampa, FL
WTLH, Tallahassee	See Bainbridge, GA
WPBF, Tequesta	See West Palm Beach, FL
WRXY-TV, Tice	See Fort Myers, FL
WBSV-TV, Venice	See Tampa, FL
WTVX, Vero Beach	See West Palm Beach, FL

Florida Analog Station Totals as of December 1, 2001

	VHF	UHF	TOTAL
Commercial Television	19	54	73
Educational Television	5	11	16
	24	65	89

**PUBLIC
BROADCASTING
REPORT**

The biweekly news service that covers everything that's happening in public broadcasting. Crucial reports on people . . . policies . . . funding . . . where the money is and what has to be done to get it and keep it.

For subscription information, call us at
(800) 771-9202.

Warren Communications News
2115 Ward Ct., N.W.
Washington, D.C. 20037
1-800-771-9202

Florida—Fort Myers

WBBH-TV Ch. 20

Network Service: NBC.

Licensee: Waterman Broadcasting Corp. of Florida, Box 7578, Fort Myers, FL 33911-7578.

Studio: 3719 Central Ave., Fort Myers, FL 33901.

Mailing Address: Box 7578, Fort Myers, FL 33911-7578.

Phone: 941-939-2020. **Fax:** 941-939-2152.

E-mail: spontius@wbbhtv.com

Web Site: <http://www.wbbhtv.com/>

Technical Facilities: Channel No. 20 (506-512 MHz). Authorized power: 5000-kw max. & 2619-kw horizontal visual, 500-kw max. & 262-kw horizontal aural. Antenna: 1482-ft. above av. terrain, 1518-ft. above ground, 1549-ft. above sea level.

Latitude 26° 49' 30"
Longitude 81° 45' 55"

Transmitter: Rte. 31, 2.3-mi. S of Tuckers Comer.

Digital Facilities: Channel No. 15 (476-482 MHz). Power: 1000-kw max. visual. Antenna: 1375-ft. above av. terrain, 1367-ft. above ground, 1398-ft. above sea level.

Latitude 26° 49' 30"
Longitude 81° 45' 55"

Transmitter: 11011 Hwy. 31, Tuckers Comer.

FCC Digital File Number: B MPCDT-20000428ABR. Granted: February 5, 2001.

Note: Latitude and longitude coordinates shown are based on the North American Datum of 1927 (NAD 27) as currently required by the Mass Media Bureau of the FCC.

Satellite Earth Station: Harris, 10-meter Ku-band; Harris receivers.

News Services: AP, UPI.

LMA: Local marketing agreement with WZVN-TV (A), Fort Myers-Naples.

Ownership: Waterman Broadcasting Corp. (Group Owner).

Began Operation: December 18, 1968. Sale to present owner by William N. Dakos, et al., approved by FCC July 9, 1979.

Represented (sales): Continental Television Sales.

Represented (legal): Cohn & Marks.

Represented (engineering): Cohen, Dippell & Everist PC.

Personnel:

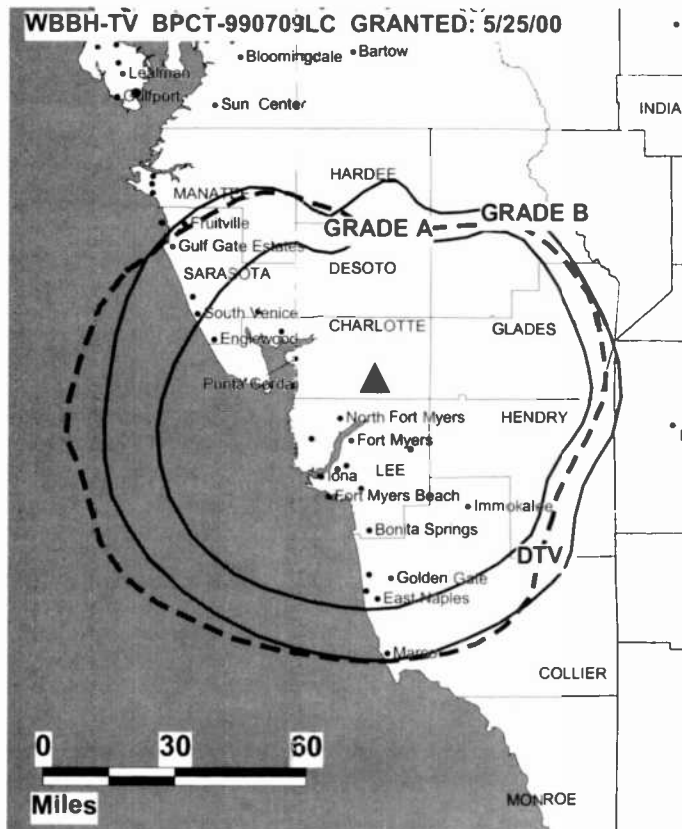
Steve Pontius, Executive Vice President & General Manager.

Diane Gower, Sales Director.

Wayne Phillips, Chief Engineer.

Gerald Poppe, Finance Director.

Evelyn Jewett, Traffic Manager.



© 2002 Warren Communications News

Darrel Adams, News Director.

Deborah Abbott, Program Manager.

Lori Grimaldi, Promotion Manager.

Bob Jones, Creative Services & Production.

Highest 30 Sec. Rate: \$2000.

City of License: Fort Myers. **Station DMA:** Fort Myers-Naples. **Rank:** 76.

Circulation © 2001 Nielsen. Coverage based on Nielsen study.

Grand Total	Cable TV Households	Non-cable TV Households	Total TV Households
Estimated Station Totals*	418,720	113,090	531,810
Average Weekly Circulation (2001)	222,144	59,378	281,522
Average Daily Circulation (2001)			174,018
Station DMA Total	Cable TV Households	Non-cable TV Households	Total TV Households
Estimated Station Totals*	272,190	80,050	352,240
Average Weekly Circulation (2001)	212,479	51,682	264,161
Average Daily Circulation (2001)			164,573
Other DMA Total	Cable TV Households	Non-cable TV Households	Total TV Households
Estimated Station Totals*	146,530	33,040	179,570
Average Weekly Circulation (2001)	9,665	7,696	17,361
Average Daily Circulation (2001)			9,445

*Estimated station totals are sums of the Nielsen TV and Cable TV household estimates for each county in which the station registers viewing of more than 5% as per the Nielsen Survey Methods.

Florida—Cape Coral-Fort Myers

WFTX
Ch. 36

Network Service: FOX.

Licensee: Emmis Television License Corp. of Honolulu, 3500 W. Olive Ave., Suite 300, Burbank, CA 91505-4604.

Studio: 621 S.W. Pine Island Rd., Cape Coral, FL 33991.

Phone: 941-574-3636. **Fax:** 941-574-2025.

E-mail: news@wftx.com; sales@wftx.com

Technical Facilities: Channel No. 36 (602-608 MHz). Authorized power: 5000-kw max. visual, 500-kw max. aural. Antenna: 1476-ft. above av. terrain, 1477-ft. above ground, 1506-ft. above sea level.

Latitude 26° 47' 43"
Longitude 81° 48' 04"

Holds CP for change to 1480-ft. above av. terrain, 1476-ft. above ground; lat. 26° 47' 42", long. 81° 48' 05". BPCT-20000912AAI.

Transmitter: 4.9-mi. SSW of Tuckers Comer.

Began Digital Operation: July 1, 2001.

Note: Latitude and longitude coordinates shown are based on the North American Datum of 1927 (NAD 27) as currently required by the Mass Media Bureau of the FCC.

Satellite Earth Stations: Microdyne, 7-meter C-band; Prodelin, 3-meter C-band; United Satellite Systems, 3-meter Ku-band; Standard Communications receivers.

News Services: CNN Newsource, Fox NewsEdge.

Ownership: Emmis Communications Corp. (Group Owner).

Began Operation: October 14, 1985. Sale to Wabash Valley Broadcasting Corp. by Family TV Assoc. approved by FCC November 25, 1986 (*Television Digest*, Vol. 26:38). Sale to present owner by Wabash Valley Broadcasting Corp. approved by FCC October 1, 1998 (Vol. 38:14).

Represented (sales): Petry Television Inc.

Represented (legal): Dow, Lohnes & Albertson PLLC.

Personnel:

Donita Todd, Vice President & General Manager.

Paul Unwin, Station Manager & News Director.

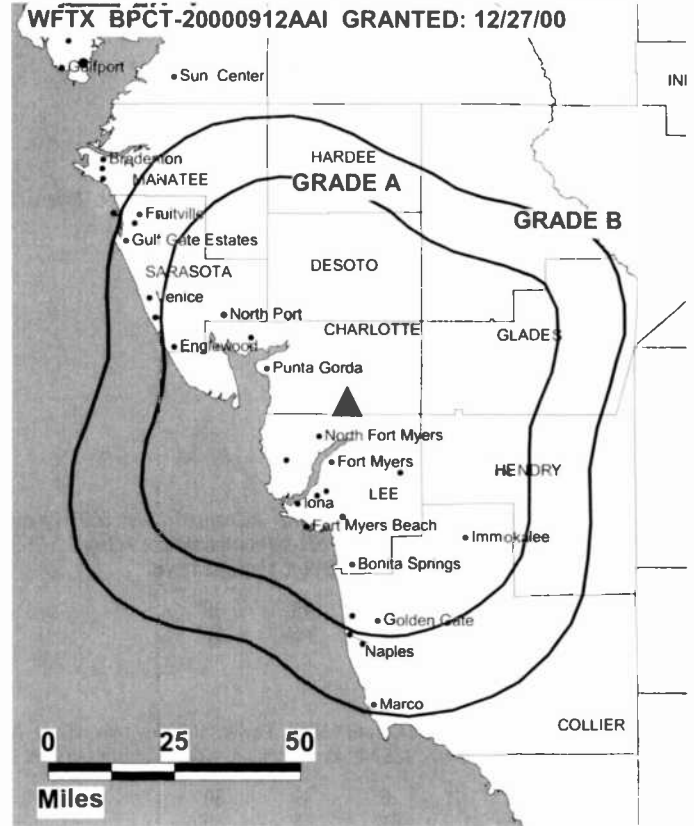
Shawn Oswald, General Sales Manager.

Tim Greenier, National Sales Manager.

Ryan Steward, Chief Engineer.

Pam Sheffield, Program Manager.

Pam O'Donnell, Business Manager.



© 2002 Warren Communications News

Rates: On request.

City of License: Cape Coral. **Station DMA:** Fort Myers-Naples. **Rank:** 76.

Circulation © 2001 Nielsen. Coverage based on Nielsen study.

Grand Total	Cable TV Households	Non-cable TV Households	Total TV Households
Estimated Station Totals*	395,050	115,480	510,530
Average Weekly Circulation (2001)	168,742	50,599	219,340
Average Daily Circulation (2001)			87,357
Station DMA Total	Cable TV Households	Non-cable TV Households	Total TV Households
Estimated Station Totals*	270,770	80,050	350,820
Average Weekly Circulation (2001)	155,568	43,899	199,467
Average Daily Circulation (2001)			80,242
Other DMA Total	Cable TV Households	Non-cable TV Households	Total TV Households
Estimated Station Totals*	124,280	35,430	159,710
Average Weekly Circulation (2001)	13,174	6,699	19,873
Average Daily Circulation (2001)			7,115

*Estimated station totals are sums of the Nielsen TV and Cable TV household estimates for each county in which the station registers viewing of more than 5% as per the Nielsen Survey Methods

Florida—Fort Myers

WFTX-DT Ch. 35

Network Service: FOX.

Grantee: Emmis Television License Corp. of Honolulu, 3500 W. Olive Ave., Suite 300, Burbank, CA 91505-4604.

Studio: 621 S.W. Pine Island Rd., Cape Coral, FL 33991.

Data by Design

This data is available in comma-delimited
format for use in your own database
or spreadsheet software!

For information call 800.771.9202



Phone: 941-574-3636. **Fax:** 941-574-2025.

Digital Facilities: Channel No. 35 (596-602 MHz). Power: 22.1-kw max. visual. Antenna: 1322-ft. above av. terrain, 1322-ft. above ground.

Latitude	26°	47'	43"
Longitude	81°	48'	04"

Definition: Standard.

Note: Latitude and longitude coordinates shown are based on the North American Datum of 1927 (NAD 27) as currently required by the Mass Media Bureau of the FCC.

Ownership: Emmis Communications Corp. (Group Owner).

Began Digital Operation: July 1, 2001.

Personnel:

Donita Todd, Vice President & General Manager.

Ryan Steward, Chief Engineer.

Rates: On request.

City of License: Cape Coral. **Station DMA:** Fort Myers-Naples. **Rank:** 76.

Florida—Fort Myers

WINK-TV Ch. 11

Network Service: CBS.

Licensee: Fort Myers Broadcasting Co., 2824 Palm Beach Blvd., Fort Myers, FL 33916-1590.

Studio: 2824 Palm Beach Blvd., Fort Myers, FL 33916-1590.

Phone: 941-334-1111. **Fax:** 941-334-0744.

E-mail: winksales@winktv.com

Web Site: http://www.winktv.com

Technical Facilities: Channel No. 11 (198-204 MHz). Authorized power: 316-kw visual, 31.6-kw aural. Antenna: Circularly polarized, 1478-ft. above av. terrain, 1475-ft. above ground, 1505-ft. above sea level.

Latitude 26° 48' 01"
Longitude 81° 45' 48"

Transmitter: State Rte. 31, 3.8-mi. S of Tuckers Comer, FL.

Digital Facilities: Channel No. 53 (704-710 MHz). Power: 1000-kw max. visual. Antenna: 1480-ft. above av. terrain, 1476-ft. above ground.

Latitude 26° 48' 01"
Longitude 81° 45' 47"

FCC Digital File Number: BPCDT-19991029ADW (pending).

Note: Latitude and longitude coordinates shown are based on the North American Datum of 1927 (NAD 27) as currently required by the Mass Media Bureau of the FCC.

Multichannel TV Sound: Stereo only.

Satellite Earth Stations: Harris, 9-meter C-band; Microdyne, 7-meter Ku & C-band; Paracclipse, 4-meter C-band; Scientific-Atlanta, 4.6-meter C-band; Scientific-Atlanta, 7-meter C-band; Harris, Microdyne, Scientific-Atlanta, Wegener, Zephyr receivers.

AM Affiliate: WINK, 1-kw, 1240 kHz (CBS).

FM Affiliate: WINK-FM, 100-kw, 96.9 MHz (No. 245), 1320-ft.

News Services: AP, CNN Newsource, Florida News Network, NIWS.

Ownership: Fort Myers Broadcasting Co.

Began Operation: March 6, 1954. Transfer of control from Arthur B. McBride Jr. to Brian A. McBride, Maureen McBride & Kathleen McBride Plum approved by FCC August 19, 1999.

Represented (sales): Blair Television.

Represented (legal): Leibowitz & Associates PA.

Represented (engineering): du Treil, Lundin & Rackley Inc.

Personnel:

Gary Gardner, Vice President & General Manager.

Maxine Johnson, Business Manager.

Jesse Daniels, General Sales Manager.

Patrick Kearney, Local Sales Manager.

Ron Cooke, National Sales Manager.

Keith Stuhlmann, Engineering Director.



© 2002 Warren Communications News

John Emmert, News Director.

Greg Stetson, Program Director.

Mark Gilson, Promotions Director.

Terri Gutfschalk, Marketing & Website Coordinator.

Tim Briggs, Production Manager.

Rates: On request.

City of License: Fort Myers. **Station DMA:** Fort Myers-Naples. **Rank:** 76.

Circulation © 2001 Nielsen. Coverage based on Nielsen study.

Grand Total	Cable	Non-cable	Total
	TV Households	TV Households	TV Households
Estimated Station Totals*	418,720	132,120	550,840
Average Weekly Circulation (2001)	248,635	71,882	320,517
Average Daily Circulation (2001)			178,313
Station DMA Total	Cable	Non-cable	Total
	TV Households	TV Households	TV Households
Estimated Station Totals*	272,190	80,050	352,240
Average Weekly Circulation (2001)	207,811	54,509	262,320
Average Daily Circulation (2001)			149,552
Other DMA Total	Cable	Non-cable	Total
	TV Households	TV Households	TV Households
Estimated Station Totals*	146,530	52,070	198,600
Average Weekly Circulation (2001)	40,824	17,373	58,197
Average Daily Circulation (2001)			28,761

*Estimated station totals are sums of the Nielsen TV and Cable TV household estimates for each county in which the station registers viewing of more than 5% as per the Nielsen Survey Methods.

Florida—Tice-Fort Myers

WRXY-TV Ch. 49

Network Service: Independent.

Licensee: West Coast Christian Television Inc., 40000 Horseshoe Rd., Punta Gorda, FL 33982.

Studio: 40000 Horseshoe Rd., Punta Gorda, FL 33982.

Mailing Address: Box 50490, Fort Myers, FL 33994.

Phone: 941-543-4173. **Fax:** 941-543-6800.

E-mail: wrxy@cyberstreet.com

Web Site: http://www.ctnonline.com

Technical Facilities: Channel No. 49 (680-686 MHz). Authorized power: 5000-kw max. visual, 500-kw max. aural. Antenna: 1023-ft. above av. terrain, 1023-ft. above ground, 1050-ft. above sea level.

Latitude 26° 47' 08"
Longitude 81° 47' 41"

Holds CP for change to 3467-kw max. visual, 476-ft. above av. terrain, 548-ft. above ground. 497-ft. above sea level, transmitter to 9-mi. NE of North Fort Myers. BPCT-990301KG.

Transmitter: Horseshoe Rd., Punta Gorda.

Digital Facilities: Channel No. 33 (584-590 MHz). Power: 1000-kw max. visual. Antenna: 1401-ft. above av. terrain, 1407-ft. above ground.

Latitude 26° 47' 08"
Longitude 81° 47' 41"

FCC Digital File Number: BPCDT-19991028AFP. Granted: May 9, 2001.

Note: Latitude and longitude coordinates shown are based on the North American Datum of 1927 (NAD 27) as currently required by the Mass Media Bureau of the FCC.

Satellite Earth Station: Perfect 10, 3.7-meter C-band.

Ownership: Christian Television Corp. Inc. (Group Owner).

Began Operation: January 29, 1995.

Represented (legal): Hardy & Carey LLP.

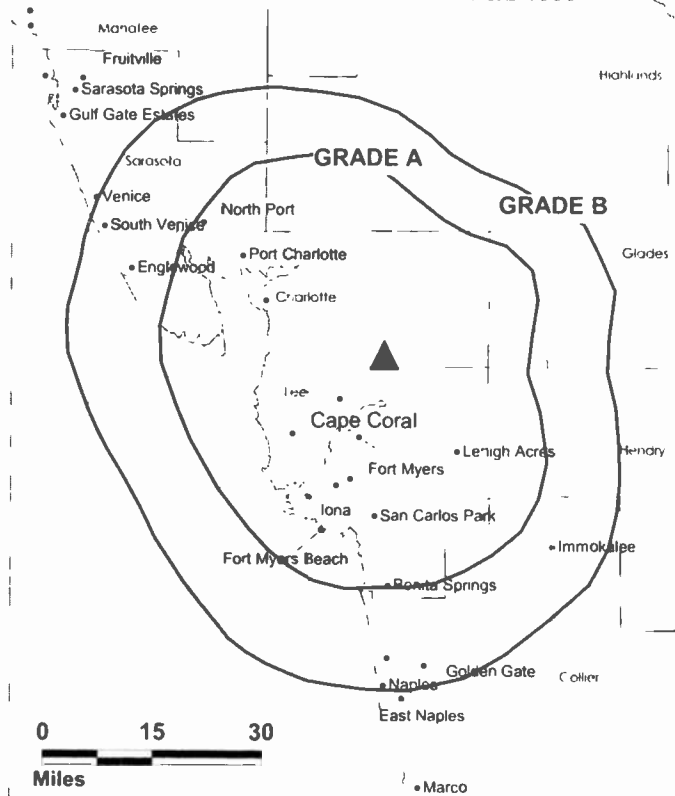
Represented (engineering): Lechman & Johnson Inc.

Personnel:

Ken Griffith, General Manager.

Jeff Juniet, Production Manager.

WRXY-TV BPCT-990301KG GRANTED: 8/2/1999



© 2002 Warren Communications News

Rates: On request.

City of License: Tice. **Station DMA:** Fort Myers-Naples. **Rank:** 76.

Circulation © 2001 Nielsen. Coverage based on Nielsen study.

Grand Total	Cable TV Households	Non-cable TV Households	Total TV Households
Estimated Station Totals*	134,580	5,420	140,000
Average Weekly Circulation (2001)	6,864	336	7,200
Average Daily Circulation (2001)			1,938
Station DMA Total	Cable TV Households	Non-cable TV Households	Total TV Households
Estimated Station Totals*	134,580	5,420	140,000
Average Weekly Circulation (2001)	6,864	336	7,200
Average Daily Circulation (2001)			1,938

*Estimated station totals are sums of the Nielsen TV and Cable TV household estimates for each county in which the station registers viewing of more than 5% as per the Nielsen Survey Methods.

Florida—Naples-Fort Myers

WTVK
Ch. 46

Network Service: WBN.

Licensee: Acme Television Licenses of Florida LLC, 2101 E. 4th St., Suite 202, Santa Ana, CA 92705.

Studio: 3451 Bonita Bay Blvd., Suite 101, Bonita Springs, FL 34134.

Phone: 941-498-4600. **Fax:** 941-498-0146.

Web Site: <http://www.wb6tv.com>

Technical Facilities: Channel No. 46 (662-668 MHz). Authorized power: 3192-kw max. visual, 319-kw max. aural. Antenna: 1014-ft. above av. terrain, 1001-ft. above ground, 1027-ft. above sea level.

Latitude 26° 25' 22"
Longitude 81° 37' 49"

Holds CP for change to 5000-kw max. visual, 1496-ft. above av. terrain, 1496-ft. above ground, 1523-ft. above sea level; lat. 26° 11' 08", long. 81° 47' 40". BPCT-19991123AGQ.

Transmitter: 21990 Carter Rd., Estero.

Digital Facilities: Channel No. 45 (656-662 MHz). Power: 630-kw max. visual. Antenna: 1496-ft. above av. terrain, 1496-ft. above ground.

Latitude 26° 47' 08"
Longitude 81° 47' 40"

FCC Digital File Number: BPCDT-19991029AFN. Granted: May 2, 2001.

Note: Latitude and longitude coordinates shown are based on the North American Datum of 1927 (NAD 27) as currently required by the Mass Media Bureau of the FCC.

Ownership: ACME Communications Inc. (Group Owner).

Began Operation: October 22, 1990. Sale to Second Generation Ltd. by Southwest Florida Telecommunications Inc. approved by FCC July 24, 1995. Sale to present owner by Second Generation Ltd. approved by FCC June 30, 1998 (*Television Digest*, Vol. 38:10). ACME Communications Inc. went public September 30, 1999.

Represented (sales): MMT Sales Inc.

Represented (legal): Dickstein, Shapiro, Morin & Oshinsky LLP.

Personnel:

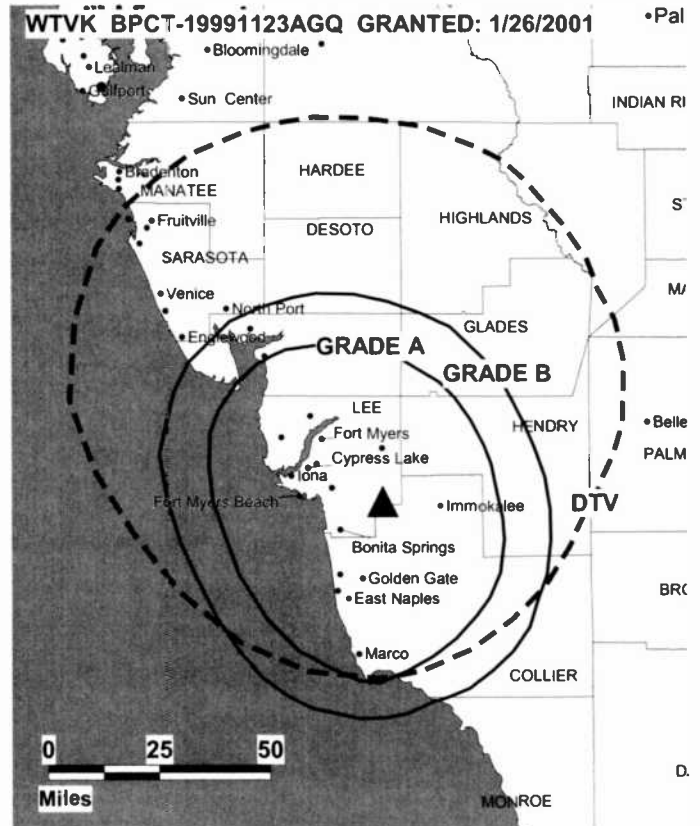
Bill Scaffide, Vice President & General Manager.

Jack L. Spiess, Operations Manager & Chief Engineer.

David Kaye, General Sales Manager.

Michelle Scaffide, Local Sales Manager.

Jennifer Ostendorf, Program Director.



© 2002 Warren Communications News

Mitch Haley, Promotion Director.

Jim Goin, Production Manager.

Jim Davis, Business Manager.

Highest 30 Sec. Rate: \$650.

City of License: Naples. **Station DMA:** Fort Myers-Naples. **Rank:** 76.

Circulation © 2001 Nielsen. Coverage based on Nielsen study.

Grand Total	Cable TV Households	Non-cable TV Households	Total TV Households
Estimated Station Totals*	266,180	61,100	327,280
Average Weekly Circulation (2001)	63,861	17,541	81,402
Average Daily Circulation (2001)			27,423
Station DMA Total	Cable TV Households	Non-cable TV Households	Total TV Households
Estimated Station Totals*	266,180	61,100	327,280
Average Weekly Circulation (2001)	63,861	17,541	81,402
Average Daily Circulation (2001)			27,423

*Estimated station totals are sums of the Nielsen TV and Cable TV household estimates for each county in which the station registers viewing of more than 5% as per the Nielsen Survey Methods.

Florida—Naples-Fort Myers

WZVN-TV Ch. 26

Network Service: ABC.

Licensee: Montclair Communications, 3719 Central Ave., Fort Myers, FL 33901.

Studio: Suite 370, 4001 Tamiami Trail N, Naples, FL 34103.

Mailing Address: 3719 Central Ave., Fort Myers, FL 33901.

Phones: 941-939-2020; 941-939-6236. **Fax:** 941-939-4801.

Web Sites: <http://www.abc-7.com>; <http://www.wzvn.com>

Technical Facilities: Channel No. 26 (542-548 MHz). Authorized power: 5000-kw max. visual, 500-kw max. aural. Antenna: 1209-ft. above av. terrain, 1224-ft. above ground, 1249-ft. above sea level.

Latitude 26° 25' 22"
Longitude 81° 37' 49"

Transmitter: 21990 Carter Rd., Estero.

Digital Facilities: Channel No. 41 (632-638 MHz). Power: 280-kw max. visual. Antenna: 1503-ft. above av. terrain, 1496-ft. above ground, 1526-ft. above sea level.

Latitude 26° 49' 30"
Longitude 81° 45' 55"

Transmitter: 11011 Hwy. 31, Tuckers Corner.

FCC Digital File Number: BPCDT-990706KH. Granted: March 15, 2001.

Note: Latitude and longitude coordinates shown are based on the North American Datum of 1927 (NAD 27) as currently required by the Mass Media Bureau of the FCC.

Multichannel TV Sound: Stereo and separate audio program.

Satellite Earth Stations: Andrew, 7.3-meter C-band; Comtech, 7.3-meter C-band; Andrew, Pinzone receivers.

News Service: AP.

LMA: Local marketing agreement with WBBH-TV (N), Fort Myers-Naples.

Ownership: Lara Kunkler.

Began Operation: August 21, 1974. Sale to Caloosa Television Corp. approved by FCC August 24, 1978. Sale to FCVS Communications by Caloosa Television Corp. approved by FCC August 1992. Sale to Ellis Communications by FCVS Communications approved by FCC October 7, 1993. Sale to Raycom Media by Ellis Communications approved by FCC July 26, 1996. Sale to present owner by Raycom Media approved by FCC September 30, 1996.

Represented (sales): Continental Television Sales.

Personnel:

Steve Pontius, Executive Vice President & General Manager.

Bob Beville, Sales Director.

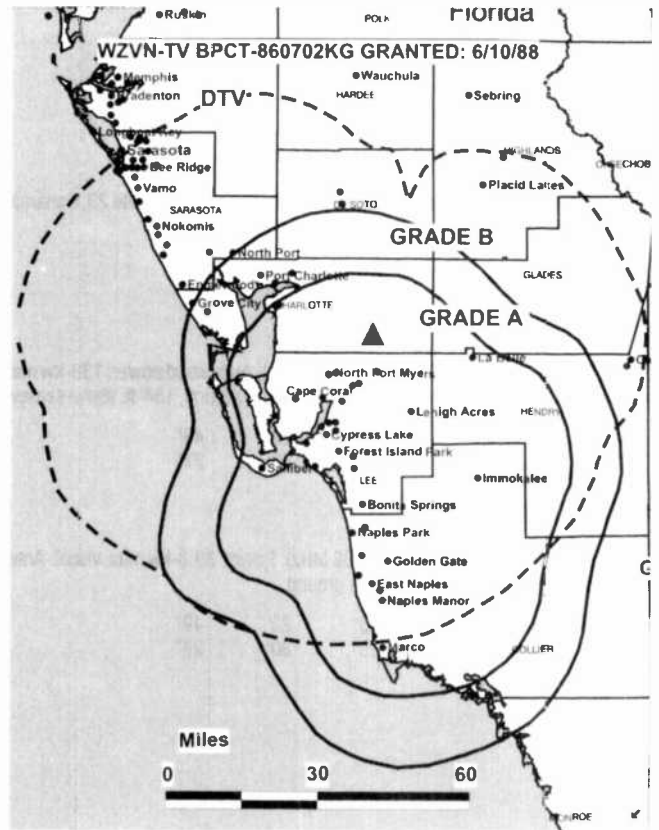
Mark Ryan, General Sales Manager.

Bryce Spates, Local Sales Manager.

Ron Stevens, National & Regional Sales Manager.

David McKelvey, Chief Engineer.

Dan Billings, Engineering & Technical Services Director.



© 2002 Warren Communications News

Lori Grimaldi, Marketing Director.

Bob Hannan, Production Manager.

Darrel Adams, News Director.

Deborah Abbott, Program Director.

Harris Segel, Research Director.

Evelyn Jewett, Traffic Manager.

Highest 30 Sec. Rate: \$12,000.

City of License: Naples. **Station DMA:** Fort Myers-Naples. **Rank:** 76.

Circulation © 2001 Nielsen. Coverage based on Nielsen study.

Grand Total	Cable TV Households	Non-cable TV Households	Total TV Households
Estimated Station Totals*	270,770	100,360	371,130
Average Weekly Circulation (2001)	186,764	44,231	230,995
Average Daily Circulation (2001)			112,476
Station DMA Total	Cable TV Households	Non-cable TV Households	Total TV Households
Estimated Station Totals*	270,770	80,050	350,820
Average Weekly Circulation (2001)	186,764	43,134	229,898
Average Daily Circulation (2001)			112,395
Other DMA Total	Cable TV Households	Non-cable TV Households	Total TV Households
Estimated Station Totals*	0	20,310	20,310
Average Weekly Circulation (2001)	0	1,097	1,097
Average Daily Circulation (2001)			81

*Estimated station totals are sums of the Nielsen TV and Cable TV household estimates for each county in which the station registers viewing of more than 5% as per the Nielsen Survey Methods

Florida—Fort Walton Beach

WAWD Ch. 58

Network Service: Independent.

Licensee: Rainbow 58 Broadcasting Inc., 8317 Front Beach Rd., Suite 23, Panama City Beach, FL 32407.

Studio: 155 Crystal Beach Dr, Suite 207, Destin, FL 32541.

Phone: 850-234-2773. **Fax:** 850-234-1179.

Technical Facilities: Channel No. 58 (734-740 MHz). Authorized power: 138-kw max. visual. Antenna: 177-ft. above av. terrain, 167-ft. above ground, 184-ft. above sea level.

Latitude	30°	23'	49"
Longitude	86°	30'	27"

Transmitter: 140 Palmetto, Destin.

Digital Facilities: Channel No. 49 (680-686 MHz). Power: 39.8-kw max. visual. Antenna: 183-ft. above av. terrain, 174-ft. above ground.

Latitude	30°	23'	49"
Longitude	86°	30'	27"

FCC Digital File Number: BPCDT-19991105AAL. Granted: March 10, 2000.

Note: Latitude and longitude coordinates shown are based on the North American Datum of 1927 (NAD 27) as currently required by the Mass Media Bureau of the FCC.

Ownership: Beach TV Properties Inc. (Group Owner).

Began Operation: July 1, 1998. Transfer of control to Beach TV properties from Rainbow 58 Broadcasting (H. James Sharp) approved by FCC September 17, 1999.

Represented (legal): Baraff, Koemer & Olender PC.

Personnel:

Jud Colley, Vice President & General Manager.

Myron Hines, Vice President, Production.

Caroline Galloway, General Sales Manager.

Mike Hartzog, Chief Engineer.

Rates: On request.

City of License: Fort Walton Beach. **Station DMA:** Mobile-Pensacola. **Rank:** 63.

Nielsen Data: Not Available.

Florida—Gainesville

WCJB
Ch. 20

Network Service: ABC.

Licensee: Diversified Broadcasting Inc., 6220 N.W. 43rd St., Gainesville, FL 32653.

Studio: 6220 N.W. 43rd St., Gainesville, FL 32653.

Phone: 352-377-2020. **Fax:** 352-371-0747.

Web Site: <http://www.wcjb.com>

Technical Facilities: Channel No. 20 (506-512 MHz). Authorized power: 2803-kw max. & 2335-kw horizontal visual, 282-kw max. & 235-kw horizontal aural. Antenna: 985-ft. above av. terrain, 985-ft. above ground, 1049-ft. above sea level.

Latitude 29° 32' 11"
Longitude 82° 24' 00"

Transmitter: 1.35-mi. S of Wacahoota.

Digital Facilities: Channel No. 16 (482-488 MHz). Power: 1000-kw max. visual. Antenna: 886-ft. above av. terrain, 899-ft. above ground.

Latitude 29° 32' 11"
Longitude 82° 24' 00"

FCC Digital File Number: BPCDT-19991101AGS (pending).

Note: Latitude and longitude coordinates shown are based on the North American Datum of 1927 (NAD 27) as currently required by the Mass Media Bureau of the FCC.

Multichannel TV Sound: Stereo only.

Satellite Earth Stations: Andrew, 7.3-meter C-band; Microdyne, 7-meter C-band; RCA, 4.5-meter Ku-band; Avantek, M/A-Com, Microdyne receivers.

News Services: ABC NewsOne, AP, CNN Newsource, Florida News Network.

Ownership: Diversified Communications (Group Owner).

Began Operation: April 7, 1971. Sale to present owner by William E. Minshall approved by FCC October 12, 1976.

Represented (sales): Continental Television Sales.

Represented (engineering): Cohen, Dippell & Everist PC.

Personnel:

Carolyn Barrett, President & General Manager.

Alan Chatman, General Sales Manager.

Tim Smith, National Sales Manager.

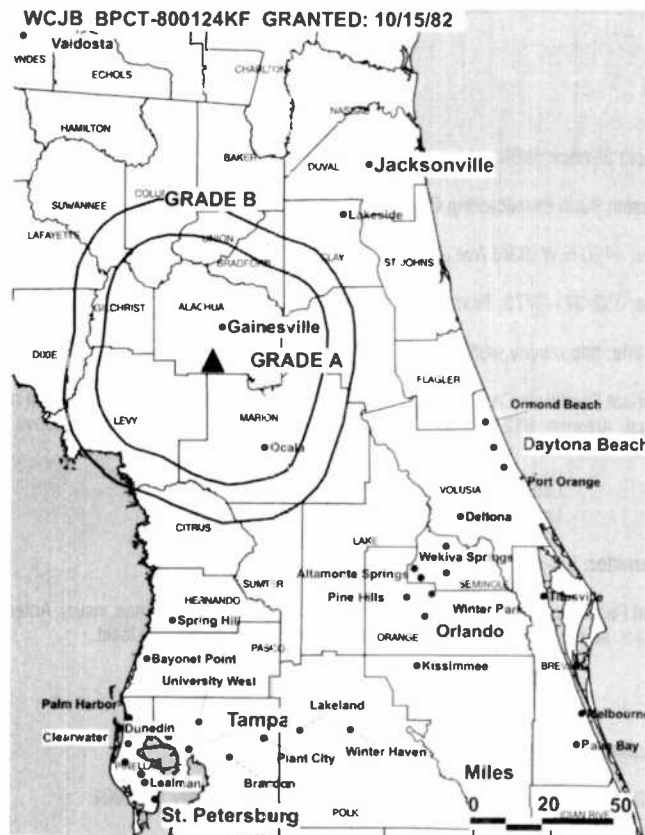
Bill Evans, Regional Sales Manager.

Harvie Nachlinger, News Director.

Karen Woolfstead, Program Director.

Tim Hoskinson, Controller.

Steve Ingram, Engineering Director.



© 2002 Warren Communications News

Tim Sorel, Creative Services Manager.

Pam Purcell, Traffic Manager.

Bob Williams, Broadcast Employment Manager.

Rates: On request.

City of License: Gainesville. **Station DMA:** Gainesville. **Rank:** 164.

Circulation © 2001 Nielsen. Coverage based on Nielsen study.

Grand Total	Cable TV Households	Non-cable TV Households	Total TV Households
Estimated Station Totals*	188,900	115,110	304,010
Average Weekly Circulation (2001)	118,201	35,433	153,634
Average Daily Circulation (2001)			84,426
Station DMA Total	Cable TV Households	Non-cable TV Households	Total TV Households
Estimated Station Totals*	69,890	31,230	101,120
Average Weekly Circulation (2001)	53,662	18,085	71,747
Average Daily Circulation (2001)			44,579
Other DMA Total	Cable TV Households	Non-cable TV Households	Total TV Households
Estimated Station Totals*	119,010	83,880	202,890
Average Weekly Circulation (2001)	64,540	17,348	81,888
Average Daily Circulation (2001)			39,846

*Estimated station totals are sums of the Nielsen TV and Cable TV household estimates for each county in which the station registers viewing of more than 5% as per the Nielsen Survey Methods

Florida—High Springs-Gainesville

WGFL
Ch. 53

Network Service: WBN.

Licensee: Budd Broadcasting Co., 4190 N.W. 93rd Ave., Gainesville, FL 32653.

Studio: 4190 N.W. 93rd Ave., Gainesville, FL 32653.

Phone: 352-371-7772. **Fax:** 352-371-9353.

Web Site: <http://www.wgfl.com>

Technical Facilities: Channel No. 53 (704-710 MHz). Authorized power: 5000-kw max. visual. Antenna: 912-ft. above av. terrain, 915-ft. above ground, 1001-ft. above sea level.

Latitude	29°	37'	48"
Longitude	82°	34'	24"

Transmitter: 2.3-mi. SE of Newberry.

Digital Facilities: Channel No. 28 (554-560 MHz). Power: 625-kw max. visual. Antenna: 850-ft. above av. terrain, 843-ft. above ground, 929-ft. above sea level.

Latitude	29°	37'	46"
Longitude	82°	34'	25"

Transmitter: 2.3-mi. SE of Newberry.

FCC Digital File Number: BPCDT-980910KE. Granted: January 24, 2001.

Note: Latitude and longitude coordinates shown are based on the North American Datum of 1927 (NAD 27) as currently required by the Mass Media Bureau of the FCC.

Ownership: Budd Broadcasting Co. Inc.

Began Operation: October 17, 1997.

Represented (sales): Petry Television Inc.

Represented (legal): Shainis & Peltzman.

Represented (engineering): Kessler & Gehman Associates Inc.

Personnel:

Harvey Budd, General Manager.

Todd Senter, Station Manager.

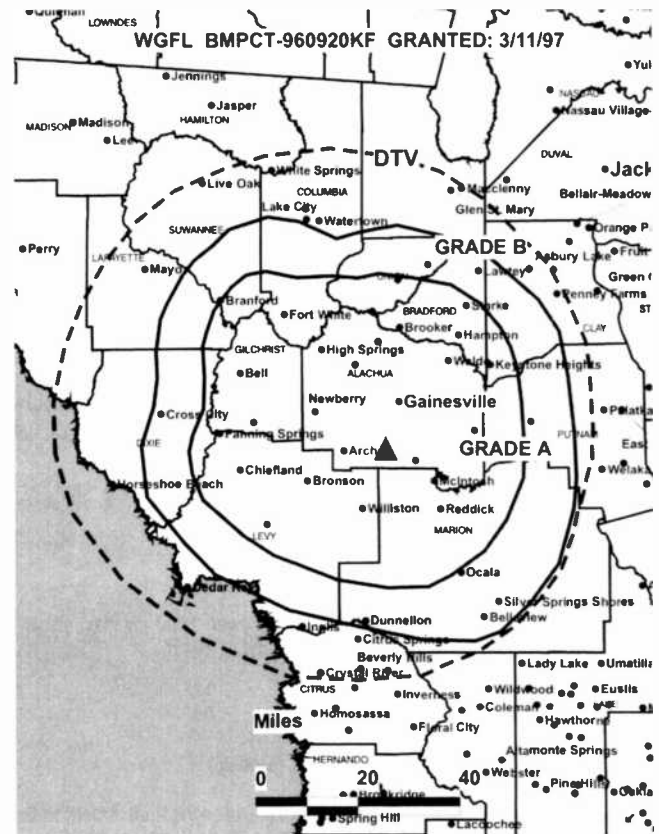
David Hinterschied, National Sales Manager.

Sue Edwards, Program, Promotion & Production Director.

Jimmy Chivers, Chief Engineer.

Ann Bell, Business Manager.

Rates: On request.



© 2002 Warren Communications News

City of License: High Springs. **Station DMA:** Gainesville. **Rank:** 164.

Circulation © 2001 Nielsen. Coverage based on Nielsen study.

Grand Total	Cable	Non-cable	Total
	TV Households	TV Households	TV Households
Estimated Station Totals*	69,890	76,190	146,080
Average Weekly Circulation (2001)	27,703	11,360	39,063
Average Daily Circulation (2001)			13,892
Station DMA Total	Cable	Non-cable	Total
	TV Households	TV Households	TV Households
Estimated Station Totals*	69,890	31,230	101,120
Average Weekly Circulation (2001)	27,703	7,552	35,255
Average Daily Circulation (2001)			13,326
Other DMA Total	Cable	Non-cable	Total
	TV Households	TV Households	TV Households
Estimated Station Totals*	0	44,960	44,960
Average Weekly Circulation (2001)	0	3,808	3,808
Average Daily Circulation (2001)			566

* Estimated station totals are sums of the Nielsen TV and Cable TV household estimates for each county in which the station registers viewing of more than 5% as per the Nielsen Survey Methods.

Florida—Ocala-Gainesville

WOGX
Ch. 51

Network Service: FOX.

Licensee: Meredith Corp., 1716 Locust St., Des Moines, IA 50309.

Studio: 35 Skyline Dr., Lake Mary, FL 32746.

Phone: 352-873-6951. **Fax:** 352-237-5423.

E-mail: wogx@wogx.com

Web Site: http://www.wogx.com

Technical Facilities: Channel No. 51 (692-698 MHz). Authorized power: 2750-kw horizontal visual, 275-kw horizontal aural. Antenna: 920-ft. above av. terrain, 889-ft. above ground, 1049-ft. above sea level.

Latitude 29° 21' 32"
Longitude 82° 19' 43"

Transmitter: County Road 316, approx 4.7-mi. W of Fairfield.

Digital Facilities: Channel No. 31 (572-578 MHz). Power: 1000-kw max. visual. Antenna: 850-ft. above av. terrain, 801-ft. above ground.

Latitude 29° 21' 32"
Longitude 82° 19' 43"

FCC Digital File Number: BPCDT-19991013ABF. Granted: January 4, 2001.

Note: Latitude and longitude coordinates shown are based on the North American Datum of 1927 (NAD 27) as currently required by the Mass Media Bureau of the FCC.

Satellite Earth Stations: Microdyne, 3.7-meter Ku & C-band; Microdyne, 7-meter C-band, RCA Americom, 4.5-meter Ku-band; M/A-Com, Microdyne receivers.

Ownership: Meredith Corp. (Group Owner).

Began Operation: November 1, 1983. Sale to present owner by Wabash Valley Broadcasting Corp. approved by FCC September 1, 1995. Sale to Wabash Valley Broadcasting Corp. by Big Sun TV Inc. approved by FCC August 12, 1986.

Represented (sales): Katz Continental Television.

Represented (legal): Haley, Bader & Potts PLC.

Personnel:

Tom Calato, Vice President & General Manager.

Connie Albino, General Sales Manager.

Sandy Wagner, Sales Manager.

Bill Avery, Program Manager & News Director.

Mark Drury, Promotion Director.

Andy Davidyock, Senior Production Coordinator.

John Jones, Chief Engineer.



© 2002 Warren Communications News

Highest 30 Sec. Rate: \$1100.

City of License: Ocala. **Station DMA:** Gainesville. **Rank:** 164.

Circulation © 2001 Nielsen. Coverage based on Nielsen study.

Grand Total	Cable TV Households	Non-cable TV Households	Total TV Households
Estimated Station Totals*	210,280	92,300	302,580
Average Weekly Circulation (2001)	85,995	27,833	113,827
Average Daily Circulation (2001)			45,532
Station DMA Total	Cable TV Households	Non-cable TV Households	Total TV Households
Estimated Station Totals*	69,890	31,230	101,120
Average Weekly Circulation (2001)	44,925	12,667	57,592
Average Daily Circulation (2001)			24,136
Other DMA Total	Cable TV Households	Non-cable TV Households	Total TV Households
Estimated Station Totals*	140,390	61,070	201,460
Average Weekly Circulation (2001)	41,069	15,165	56,235
Average Daily Circulation (2001)			21,396

*Estimated station totals are sums of the Nielsen TV and Cable TV household estimates for each county in which the station registers viewing of more than 5% as per the Nielsen Survey Methods

Florida—Jacksonville

WAWS-TV Ch. 30

Network Service: FOX.

Licensee: Clear Channel Radio Licenses Inc., 200 Concord Plaza, Suite 600, San Antonio, TX 78265-9512.

Studio: 11700 Central Pkwy., Jacksonville, FL 32224.

Phone: 904-642-3030. **Fax:** 904-646-0115.

Technical Facilities: Channel No. 30 (566-572 MHz). Authorized power: 2820-kw max. & 759-kw horizontal visual, 282-kw horizontal aural. Antenna: 990-ft. above av. terrain, 1030-ft. above ground, 1045-ft. above sea level.

Latitude	30°	16'	52.50"
Longitude	81°	34'	15.00"

Holds CP for change to 5000-kw max. visual, 997-ft. above av. terrain, 997-ft. above ground, 1014-ft. above sea level. BPCT-960711LB.

Transmitter: 8675 Hogan Rd., Jacksonville.

Digital Facilities: Channel No. 32 (578-584 MHz). Power: 1000-kw max. visual. Antenna: 932-ft. above av. terrain, 948-ft. above ground.

Latitude	30°	16'	51.00"
Longitude	81°	34'	12.00"

FCC Digital File Number: BPCDT-19991018ABG (pending).

Note: Latitude and longitude coordinates shown are based on the North American Datum of 1927 (NAD 27) as currently required by the Mass Media Bureau of the FCC.

Multichannel TV Sound: Stereo only.

Satellite Earth Stations: Scientific-Atlanta, 7-meter C-band; Vertex, 4.5-meter Ku-band; M/A-Com, Omni, Scientific-Atlanta receivers.

Ownership: Clear Channel Broadcasting Inc. (Group Owner).

Began Operation: February 15, 1981. Sale to present owner by Malrite Communications Group approved by FCC August 30, 1989 (*Television Digest*, Vol. 29:9, 28).

Represented (sales): Millennium Sales & Marketing.

Represented (legal): Cohn & Marks.

Represented (engineering): Evans Associates.

Personnel:

Susan Adams-Loyd, Vice President & General Manager.

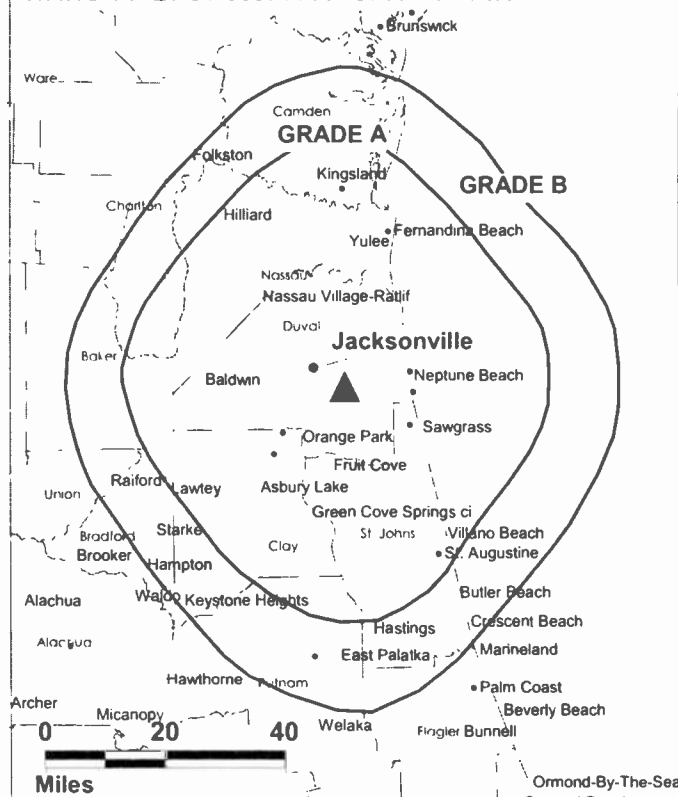
Philip Waterman, General Sales Manager.

Jeff Whitson, Local Sales Manager.

Rich Rectanus, National Sales Manager.

Jerry Randall, Chief Engineer.

WAWS-TV BPCT-960711LB GRANTED: 3/30/00



© 2002 Warren Communications News

Tony Sotelo, Production Manager.

Paige Dietz, Program Director.

Lynn Smith, Business Manager.

Highest 30 Sec. Rate: \$2500.

City of License: Jacksonville. **Station DMA:** Jacksonville. **Rank:** 53.

Circulation © 2001 Nielsen. Coverage based on Nielsen study.

Grand Total	Cable TV Households	Non-cable TV Households	Total TV Households
Estimated Station Totals*	371,650	135,590	507,240
Average Weekly Circulation (2001)	210,337	65,873	276,210
Average Daily Circulation (2001)			104,758
Station DMA Total	Cable TV Households	Non-cable TV Households	Total TV Households
Estimated Station Totals*	371,650	135,590	507,240
Average Weekly Circulation (2001)	210,337	65,873	276,210
Average Daily Circulation (2001)			104,758

*Estimated station totals are sums of the Nielsen TV and Cable TV household estimates for each county in which the station registers viewing of more than 5% as per the Nielsen Survey Methods.

Florida—Jacksonville

WJWB
Ch. 17

Network Service: WBN.

Licensee: Media General Broadcasting Inc., 333 E. Franklin St., Richmond, VA 23219.

Studio: 9117 Hogan Rd., Jacksonville, FL 32216.

Mailing Address: Box 17000, Jacksonville, FL 32245.

Phone: 904-641-1700. **Fax:** 904-641-0306

Web Site: <http://www.wjwb.com>

Technical Facilities: Channel No. 17 (488-494 MHz). Authorized power: 4680-kw max. visual. Antenna: 997-ft. above av. terrain, 978-ft. above ground, 1014-ft. above sea level.

Latitude 30° 16' 36"
Longitude 81° 33' 47"

Transmitter: 9117 Hogan Rd., Jacksonville.

Digital Facilities: Channel No. 34 (590-596 MHz). Power: 1000-kw max. visual. Antenna: 927-ft. above av. terrain, 912-ft. above ground.

Latitude 30° 16' 36"
Longitude 81° 33' 47"

Transmitter: 9117 Hogan Rd., Jacksonville.

FCC Digital File Number: BPCDT-19991025AEM. Granted: March 26, 2001.

Note: Latitude and longitude coordinates shown are based on the North American Datum of 1927 (NAD 27) as currently required by the Mass Media Bureau of the FCC.

Multichannel TV Sound: Stereo only.

Satellite Earth Stations: ADM, 6.1-meter C-band; Andrew, 4.5-meter C-band; Andrew, 6.1-meter C-band; Vertex, 4.7-meter Ku-band; Avartek, DX Engineering, M/A-Com, Standard Communications receivers.

Ownership: Media General Inc. (Group Owner).

Began Operation: February 19, 1966. Sale to present owner by Ziff-Davis Broadcasting approved by FCC October 21, 1982 (*Television Digest*, Vol. 21:48; 22:8, 30)

Represented (sales): Harrington, Righter & Parsons Inc.

Represented (legal): Dow, Lohnes & Albertson PLLC.

Represented (engineering): David Steel & Associates Inc.

Personnel:

Michael A. Liff, President & General Manager.

George Birnbaum, Operations Manager.

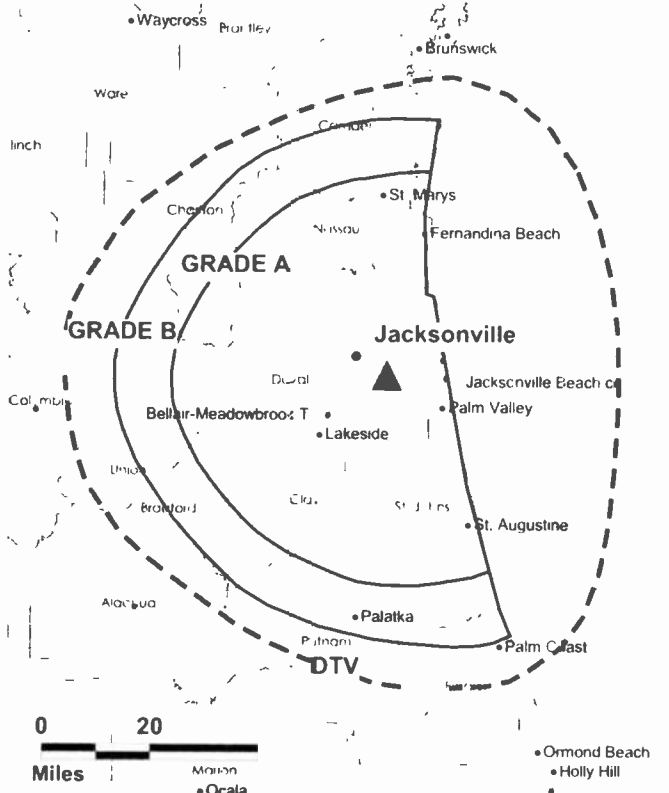
Tom Cassaro, General Sales Manager.

Candy Crigger, Local Sales Manager.

Mark Spencer, National Sales Manager.

Mike King, Program Coordinator.

WJWB BPCT-890814KF GRANTED: 9/29/89



© 2002 Warren Communications News

Andre Boyd, Marketing Director.

Dakota Neuville, Business Manager.

Rates: On request.

City of License: Jacksonville. **Station DMA:** Jacksonville. **Rank:** 53.

Circulation © 2001 Nielsen. Coverage based on Nielsen study.

Grand Total	Cable TV Households	Non-cable TV Households	Total TV Households
Estimated Station Totals*	376,000	135,590	511,590
Average Weekly Circulation (2001)	161,070	61,669	222,739
Average Daily Circulation (2001)			82,549
Station DMA Total	Cable TV Households	Non-cable TV Households	Total TV Households
Estimated Station Totals*	374,540	135,590	510,130
Average Weekly Circulation (2001)	160,350	61,669	222,020
Average Daily Circulation (2001)			82,450
Other DMA Total	Cable TV Households	Non-cable TV Households	Total TV Households
Estimated Station Totals*	1,460	0	1,460
Average Weekly Circulation (2001)	720	0	720
Average Daily Circulation (2001)			99

* Estimated station totals are sums of the Nielsen TV and Cable TV household estimates for each county in which the station registers viewing of more than 5% as per the Nielsen Survey Methods

Florida—Jacksonville

WJXT
Ch. 4

Network Service: CBS.

Licensee: Post-Newsweek Stations Florida Inc., Box 5270, Jacksonville, FL 32247.

Studio: 4 Broadcast Place, Jacksonville, FL 32247.

Phone: 904-399-4000. **Fax:** 904-399-1828.

E-mail: sburns@wjxt.com

Web Site: http://www.wjxt.com/

Technical Facilities: Channel No. 4 (66-72 MHz). Authorized power: 100-kw visual, 20-kw aural. Antenna: Circularly polarized, 960-ft. above av. terrain, 938-ft. above ground, 984-ft. above sea level.

Latitude 30° 16' 23"
Longitude 81° 33' 13"

Transmitter: 9830 Anders Blvd.

Digital Facilities: Channel No. 42 (638-644 MHz). Power: 976-kw max. visual. Antenna: 961-ft. above av. terrain, 934-ft. above ground.

Latitude 30° 16' 24"
Longitude 81° 33' 13"

FCC Digital File Number: BPCDT-19991014ABE. Granted: December 2, 1999.

Note: Latitude and longitude coordinates shown are based on the North American Datum of 1927 (NAD 27) as currently required by the Mass Media Bureau of the FCC.

Multichannel TV Sound: Stereo only.

Satellite Earth Stations: Microdyne, 5-meter Ku-band; SatCom, 7-meter C-band; Scientific-Atlanta, 4.6-meter C-band; DX Engineering, Microdyne, Scientific-Atlanta receivers.

SNG Mobile Dish: Andrew, 3.7-meter Ku-band; Andrew, 4.6-meter Ku-band.

News Services: AP, CBS Newspath, Florida News Network, Reuters TV.

Ownership: Post-Newsweek Stations Inc. (Group Owner).

Began Operation: September 15, 1949. Sale to present owner by Edward L. Norton, Frank King & Glenn Marshall Jr. approved by FCC January 1953 (*Television Digest*, Vol. 8:51; 9:1, 5).

Represented (sales): MMT Sales Inc.

Represented (legal): Covington & Burling.

Represented (engineering): Denny & Associates PC.

Personnel:

Sherry Burns, Vice President & General Manager.

Ann Sutton, Vice President & Station Manager.

Tina Schultz, Operations Manager.

Peggy Madigan, General Sales Manager.



© 2002 Warren Communications News

Jim Biggers, Engineering Manager.

David Way, Business Affairs Director.

Brenda Thigpen, Executive Assistant to General Manager.

Highest 30 Sec. Rate: \$5000.

City of License: Jacksonville. **Station DMA:** Jacksonville. **Rank:** 53.

Circulation © 2001 Nielsen. Coverage based on Nielsen study.

Grand Total	Cable TV Households	Non-cable TV Households	Total TV Households
Estimated Station Totals*	468,190	172,680	640,870
Average Weekly Circulation (2001)	346,265	98,250	444,515
Average Daily Circulation (2001)			248,592
Station DMA Total	Cable TV Households	Non-cable TV Households	Total TV Households
Estimated Station Totals*	374,540	135,590	510,130
Average Weekly Circulation (2001)	297,189	94,037	391,226
Average Daily Circulation (2001)			226,443
Other DMA Total	Cable TV Households	Non-cable TV Households	Total TV Households
Estimated Station Totals*	93,650	37,090	130,740
Average Weekly Circulation (2001)	49,076	4,213	53,289
Average Daily Circulation (2001)			22,148

*Estimated station totals are sums of the Nielsen TV and Cable TV household estimates for each county in which the station registers viewing of more than 5% as per the Nielsen Survey Methods.

Florida—Jacksonville

WTEV-TV Ch. 47

Network Service: UPN.

Licensee: Clear Channel Broadcasting Inc., 200 Concord Plaza, Suite 600, San Antonio, TX 78216.

Studio: 11700 Central Pkwy., Jacksonville, FL 32224.

Phone: 904-646-4747. **Fax:** 904-646-0115.

Technical Facilities: Channel No. 47 (668-674 MHz). Authorized power: 5000-kw max. visual, 500-kw aural. Antenna: 981-ft. above av. terrain, 974-ft. above ground, 1001-ft. above sea level.

Latitude 30° 16' 34"
Longitude 81° 33' 58"

Transmitter: Hogan Rd., Jacksonville.

Digital Facilities: Channel No. 19 (500-506 MHz). Power: 1000-kw max. visual. Antenna: 915-ft. above av. terrain, 909-ft. above ground.

Latitude 30° 16' 35"
Longitude 81° 33' 58"

FCC Digital File Number: BPCDT-19991101AJB. Granted: April 19, 2001.

Note: Latitude and longitude coordinates shown are based on the North American Datum of 1927 (NAD 27) as currently required by the Mass Media Bureau of the FCC.

Satellite Earth Station: DH Satellite, 3.7-meter; Agile Omni, Microdyne receivers.

Ownership: Clear Channel Broadcasting Inc. (Group Owner).

Began Operation: August 1, 1980. Sale to present owner by MGA Broadcasting Co. Inc. approved by FCC March 31, 2000. Sale to MGA Broadcasting Co. Inc. by R.D.S. Broadcasting Inc. approved by FCC May 13, 1997. Sale to R.D.S. Broadcasting Inc. by Krypton Broadcasting Inc. approved by FCC August 15, 1995 (*Television Digest*, Vol. 34:31, 42; 35:40). Sale to Krypton by Thomas R. & Frank McGeehee approved by FCC June 19, 1990.

Represented (sales): Millennium Sales & Marketing.

Represented (legal): Gammon & Grange PC.

Personnel:

Susan Adams-Loyd, Vice President & General Manager.

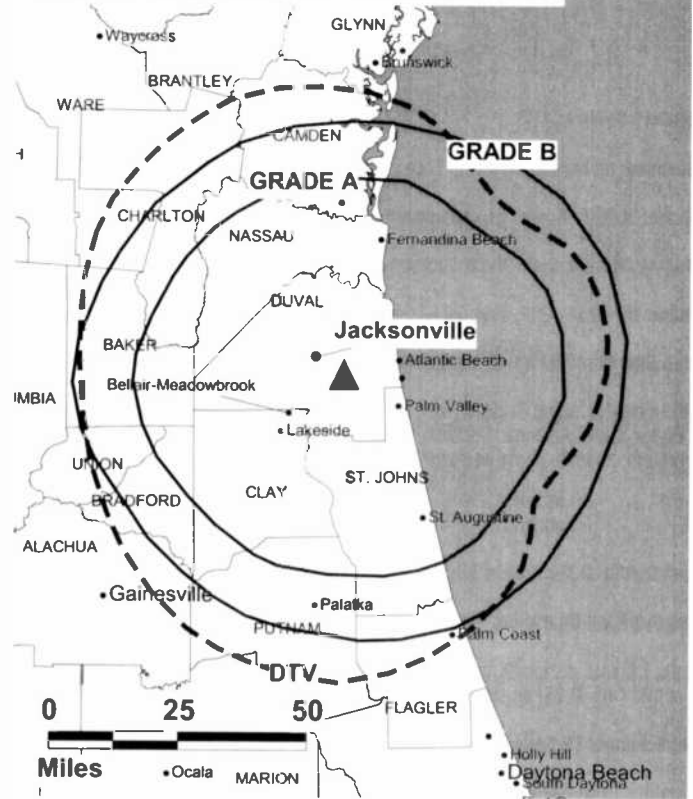
Stan Davis, Local Sales Manager.

Paige Dietz, Program Director.

Lynn Smith, Business Manager.

Jerry Randall, Engineering Director.

WTEV-TV BPCT-880701KF GRANTED: 9/21/88



© 2002 Warren Communications News

Jim LaBranche, News Director.

Highest 30 Sec. Rate: \$1800.

City of License: Jacksonville. **Station DMA:** Jacksonville. **Rank:** 53.

Circulation © 2001 Nielsen. Coverage based on Nielsen study

Grand Total	Cable TV Households	Non-cable TV Households	Total TV Households
Estimated Station Totals*	374,540	135,590	510,130
Average Weekly Circulation (2001)	140,733	58,410	199,144
Average Daily Circulation (2001)			72,027
Station DMA Total	Cable TV Households	Non-cable TV Households	Total TV Households
Estimated Station Totals*	374,540	135,590	510,130
Average Weekly Circulation (2001)	140,733	58,410	199,144
Average Daily Circulation (2001)			72,027

*Estimated station totals are sums of the Nielsen TV and Cable TV household estimates for each county in which the station registers viewing of more than 5% as per the Nielsen Survey Methods

Florida—Jacksonville

WTLV
Ch. 12

Network Service: NBC.

Licensee: Multimedia Holdings Corp., 1101 N. Central Ave., Phoenix, AZ 85004.

Studio: 1070 E. Adams St., Jacksonville, FL 32202.

Mailing Address: Box TV-12, Jacksonville, FL 32231.

Phone: 904-354-1212. **Fax:** 904-354-3299.

Web Site: <http://www.firstcoastnews.com>

Technical Facilities: Channel No. 12 (204-210 MHz). Authorized power: 316-kw visual, 60-kw aural. Antenna: Circularly polarized, 970-ft. above av. terrain, 999-ft. above ground, 1049-ft. above sea level.

Latitude	30°	16'	23"
Longitude	81°	33'	13"

Transmitter: 9830 Anders Blvd.

Began Digital Operation: April 17, 2000.

Note: Latitude and longitude coordinates shown are based on the North American Datum of 1927 (NAD 27) as currently required by the Mass Media Bureau of the FCC.

Multichannel TV Sound: Stereo only.

Satellite Earth Stations: Andrew, 4.5-meter; Andrew, 7-meter; Satcom Technologies, 9.2-meter; Vertex, 3.6-meter; Vertex, 4.5-meter; Avantek, Avcom, M/A-Com, Scientific-Atlanta receivers.

SNG Mobile Dish: Andrew, 2.4-meter Ku-band.

News Services: AP, NBC News Channel.

Ownership: Gannett Broadcasting Group (Group Owner).

Began Operation: September 1, 1957. Interim operating authority for Ch. 12 was approved by January 9, 1969; operation by Ch. 12 of Jacksonville began April 1, 1969. Transfer of control to Harte-Hanks Newspapers approved by FCC March 27, 1975 (*Television Digest*, Vol. 14:34; 15:7). Sale to Gannett Co. by Harte-Hanks approved by FCC January 22, 1988 (Vol. 27:49; 28:6).

Represented (sales): Blair Television.

Represented (legal): Wiley, Rein & Fielding.

Represented (engineering): Lohnes & Culver.

Personnel:

Kenneth Tønning, President & General Manager.

Bishop Ellison, Vice President, Engineering.

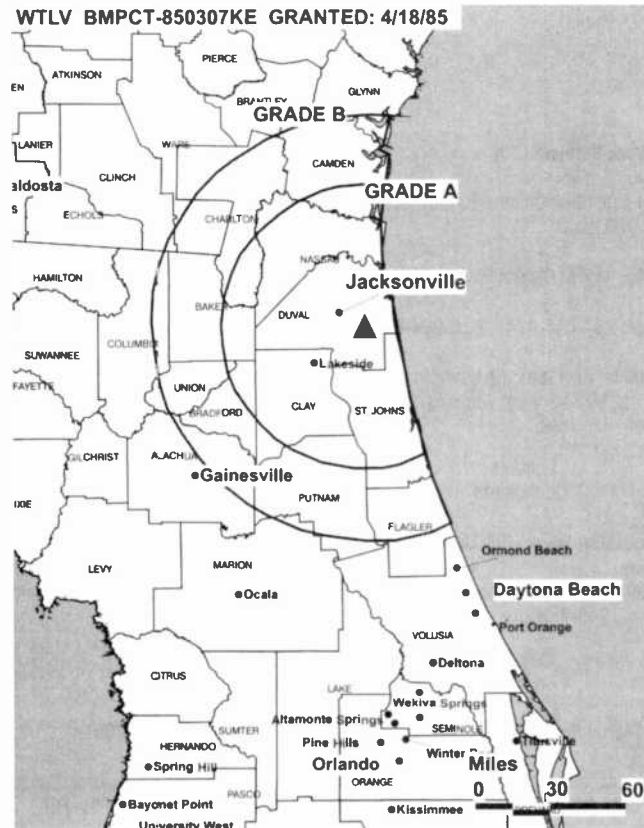
Jess Sessoms, General Sales Manager.

Sam Foley, National Sales Manager.

Mike McCormick, News Director.

Rhonda McVey, Business Manager.

WTLV BMPCT-850307KE GRANTED: 4/18/85



© 2002 Warren Communications News

Bonnie Solloway, Marketing & Program Manager.

Mike Baer, Production Manager.

Highest 30 Sec. Rate: \$18,000.

City of License: Jacksonville. **Station DMA:** Jacksonville. **Rank:** 53.

Circulation © 2001 Nielsen. Coverage based on Nielsen study.

Grand Total	Cable TV Households	Non-cable TV Households	Total TV Households
Estimated Station Totals*	388,720	160,310	549,030
Average Weekly Circulation (2001)	282,656	94,539	377,195
Average Daily Circulation (2001)			196,729
Station DMA Total	Cable TV Households	Non-cable TV Households	Total TV Households
Estimated Station Totals*	374,540	135,590	510,130
Average Weekly Circulation (2001)	276,946	91,036	367,982
Average Daily Circulation (2001)			195,222
Other DMA Total	Cable TV Households	Non-cable TV Households	Total TV Households
Estimated Station Totals*	14,180	24,720	38,900
Average Weekly Circulation (2001)	5,710	3,503	9,213
Average Daily Circulation (2001)			1,508

*Estimated station totals are sums of the Nielsen TV and Cable TV household estimates for each county in which the station registers viewing of more than 5% as per the Nielsen Survey Methods.

Florida—Jacksonville

WTLV-DT Ch. 13

Network Service: NBC.

Grantee: Multimedia Holdings Corp., 1101 N. Central Ave., Phoenix, AZ 85004.

Studio: 1070 E. Adams St., Jacksonville, FL 32231.

Phone: 904-354-1212.

Digital Facilities: Channel No. 13 (210-216 MHz). Power: 25-kw visual. Antenna: 1017-ft. above av. terrain, 986-ft. above ground.

Latitude	30°	16'	24"
Longitude	81°	33'	13"

Definition: Standard.

Note: Latitude and longitude coordinates shown are based on the North American Datum of 1927 (NAD 27) as currently required by the Mass Media Bureau of the FCC.

Ownership: Gannett Broadcasting Group (Group Owner).

Began Digital Operation: April 17, 2000.

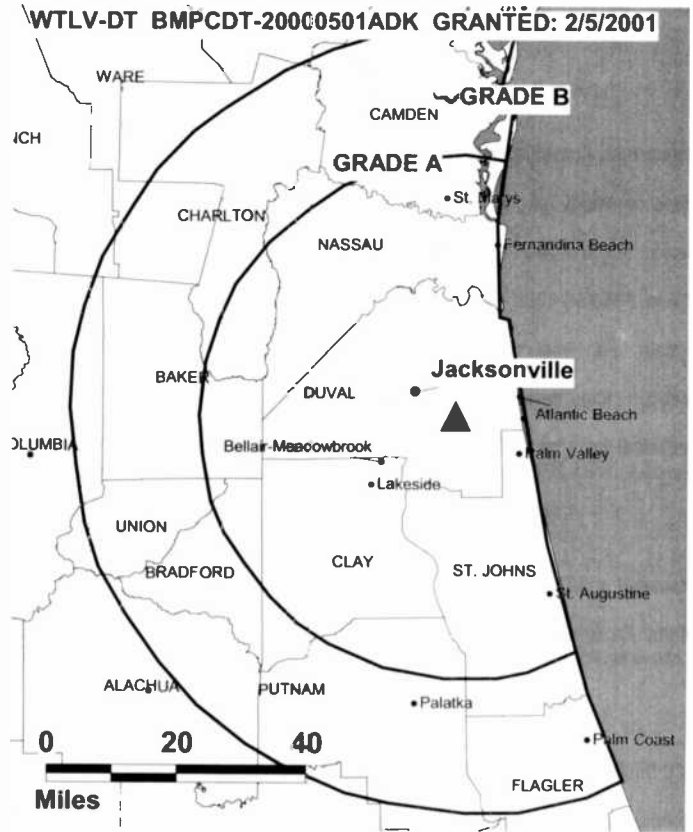
Personnel:

Kenneth Toning, President & General Manager.

Bishop Ellison, Engineering Director.

Bill Schneider, Chief Engineer.

Rates: On request.



City of License: Jacksonville. Station DMA: Jacksonville. Rank: 53.

Florida—Key West-Miami

WEYS Ch. 22

Network Service: Independent.

Licensee: WEYS Television Corp., 527 Southard St., Key West, FL 33040.

Studio: 527 Southard St., Key West, FL 33040.

Phone: 305-296-4969. **Fax:** 305-296-1669.

E-mail: dmdtv@aol.com

Web Site: <http://www.acxer.com/hm/kastar/>

Technical Facilities: Channel No. 22 (518-524 MHz). Authorized power: 519-kw max. visual. Antenna: 203-ft. above av. terrain, 187-ft. above ground, 203-ft. above sea level.

Latitude	24°	33'	18"
Longitude	81°	48'	07"

Transmitter: 527 Southard St.

Digital Facilities: Channel No. 3 (60-66 MHz). Power: 1-kw visual. Antenna: 203-ft. above av. terrain, 193-ft. above ground.

Latitude	24°	33'	18"
Longitude	81°	48'	07"

FCC Digital File Number: BPCDT-19991029AHV (pending).

Note: Latitude and longitude coordinates shown are based on the North American Datum of 1927 (NAD 27) as currently required by the Mass Media Bureau of the FCC.

LMA: Local marketing agreement with WFOR-TV (C), Miami-Fort Lauderdale.

Ownership: WEYS Television Corp.

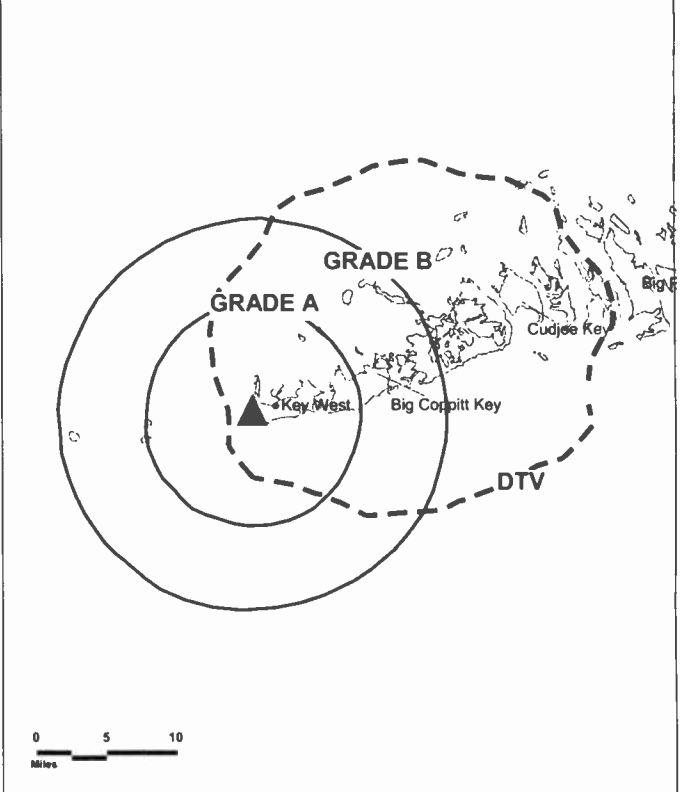
Began Operation: June 15, 1993. Proposed sale from WEYS Television Corp. to Televerde Communications LP dismissed by FCC May 14, 1998.

Represented (legal): Cole, Raywid & Braverman LLP.

Personnel:

Penny Drucker, Chief Executive Officer.

WEYS BMPCT-901109KE GRANTED: 7/3/91



© 2002 Warren Communications News

Oscar Ibarra, General Manager.

David Drucker, Business Manager.

Highest 30 Sec. Rate: \$120.

City of License: Key West. **Station DMA:** Miami-Fort Lauderdale. **Rank:** 15.

Nielsen Data: Not Available.

Florida—Key West

WWTU Ch. 8

Network Service: Independent.

Grantee: Hispanic Keys Broadcasting Corp., 16502 N.W. 52nd Ave., Miami, FL 33014.

Studio: 5420 MacDonald Ave., Key West, FL 33040.

Mailing Address: 16502 N.W. 52nd Ave., Miami, FL 33014.

Phone: 305-621-3688. **Fax:** 305-621-5181.

E-mail: tvch8@aol.com

Technical Facilities: Channel No. 8 (180-186 MHz). Authorized power: 5.83-kw visual. Antenna: 108-ft. above av. terrain, 108-ft. above ground, 112-ft. above sea level.

Latitude	24°	34'	19"
Longitude	81°	44'	25"

Holds CP for change to 5.7-kw visual, 135-ft. above av. terrain, 131-ft. above ground, 135-ft. above sea level. BMPCT-960711KN.

Transmitter: 5420 MacDonald Ave.

Digital Facilities: Channel No. 12 (204-210 MHz). Power: 2.67-kw visual. Antenna: 108-ft. above av. terrain, 108-ft. above ground.

Latitude	24°	34'	19"
Longitude	81°	44'	25"

FCC Digital File Number: BPCDT-19991029AHR (pending).

Note: Latitude and longitude coordinates shown are based on the North American Datum of 1927 (NAD 27) as currently required by the Mass Media Bureau of the FCC.

Ownership: Hispanic Keys Broadcasting Corp.

Began Operation: May 26, 1996. Sale to Florida Keys Educational Broadcasters Inc. dismissed by FCC February 13, 1995.

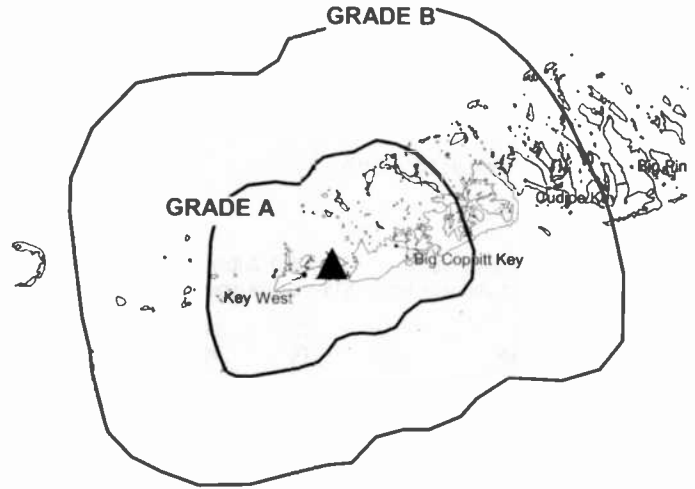
Represented (legal): Shainis & Peltzman.

Represented (engineering): Kessler & Gehman Associates Inc.

Personnel:

John C. Bailie, General Manager.

WWTU BMPCT-960711KN GRANTED: 11/9/98



© 2002 Warren Communications News

Robert Thompson, Station Manager.

Bobby Quintero, Local Sales Manager.

John F. Bailie, National Sales Manager.

Ralph Johnson, Chief Engineer.

Ricardo Castellanos, News Director.

Highest 30 Sec. Rate: \$240.

City of License: Key West. **Station DMA:** Miami-Fort Lauderdale. **Rank:** 15.

Nielsen Data: Not available.

Florida—Live Oak

WFXU

Ch. 57

(Satellite of WTLH, Bainbridge, GA)

Network Service: FOX.

Grantee: KB Prime Media LLC, 2130 Greenbrier Dr., Villanova, PA 19085.

Studio: 1205 Baytree Rd., Suite 9, Valdosta, GA 31602.

Phone: 912-257-0057. **Fax:** 912-257-0405.

E-mail: proyal@pgtv.com

Technical Facilities: Channel No. 57 (728-734 MHz). Authorized power: 2500-kw max. visual. Antenna: 443-ft. above av. terrain, 518-ft. above ground, 558-ft. above sea level.

Latitude 30° 33' 00"
Longitude 83° 00' 46"

Holds CP for change to 443-ft. above av. terrain, 558-ft. above ground; lat. 30° 33' 00", long. 83° 00' 46". BMPCT-961022KG.

Transmitter: 4.3-mi. NE of Jasper.

Digital Facilities: Channel No. 48 (674-680 MHz). Power: 1000-kw max. visual. Antenna: 381-ft. above av. terrain, 417-ft. above ground, 495-ft. above sea level.

Latitude 30° 33' 01"
Longitude 83° 00' 46"

Transmitter: 3.5-mi. NW of the intersection of State Hwys. 100 & 6.

FCC Digital File Number: BPCDT-981028KF. Granted: May 2, 2001.

Note: Latitude and longitude coordinates shown are based on the North American Datum of 1927 (NAD 27) as currently required by the Mass Media Bureau of the FCC.

Ownership: KB Prime Media LLC (Group Owner).

Began Operation: August 1, 1998. Sale to present owner by Frank A. Baker approved by FCC February 16, 1999.

Represented (legal): Shaw Pittman.

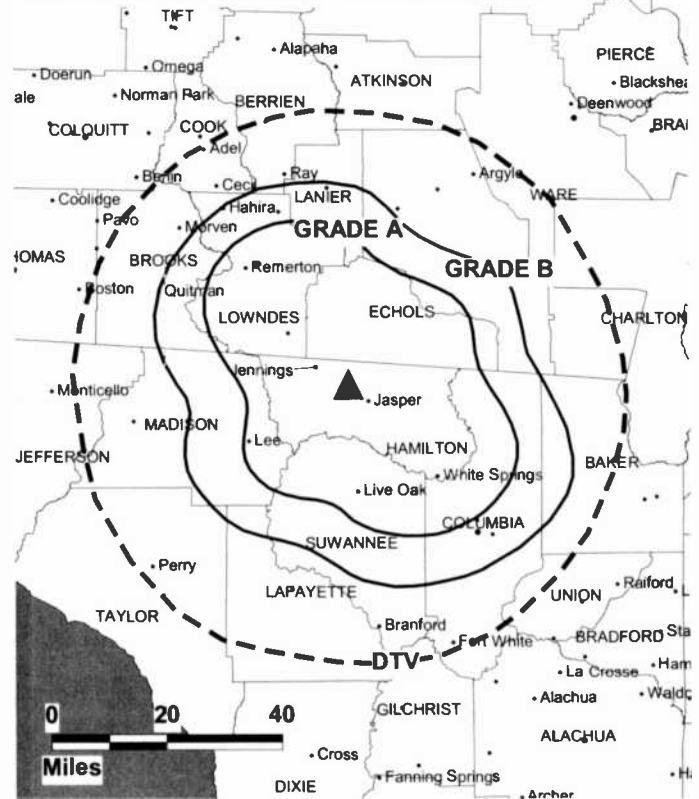
Represented (engineering): Magnuson & Associates.

Personnel:

Phyllis Royal, General Manager.

Clarence Fletcher, Chief Engineer.

WFXU BMPCT-951002KF GRANTED: 6/5/96



City of License: Live Oak. **Station DMA:** Tallahassee-Thomasville. **Rank:** 113.

Circulation © 2001 Nielsen. Coverage based on Nielsen study.

Grand Total	Cable TV Households	Non-cable TV Households	Total TV Households
Estimated Station Totals*	34,410	10,480	44,890
Average Weekly Circulation (2001)	10,176	1,044	11,220
Average Daily Circulation (2001)			3,639
Station DMA Total	Cable TV Households	Non-cable TV Households	Total TV Households
Estimated Station Totals*	34,410	10,480	44,890
Average Weekly Circulation (2001)	10,176	1,044	11,220
Average Daily Circulation (2001)			3,639

*Estimated station totals are sums of the Nielsen TV and Cable TV household estimates for each county in which the station registers viewing of more than 5% as per the Nielsen Survey Methods.

Florida—Hollywood-Miami

WAMI-TV Ch. 69

Network Service: HSN.

Licensee: Univision Partnership of Hollywood (FL), 1999 Avenue of the Stars, Suite 3050, Los Angeles, CA 90067.

Studio: 605 Lincoln Rd., Miami Beach, FL 33139.

Phone: 954-435-6900. **Fax:** 954-435-7406

Technical Facilities: Channel No. 69 (800-806 MHz). Authorized power: 5000-kw max. visual, 500-kw max. aural. Antenna: 866-ft. above av. terrain, 869-ft. above ground, 866-ft. above sea level.

Latitude 25° 57' 59"
Longitude 80° 12' 33"

Holds CP for change to 1017-ft. above av. terrain, 1020-ft. above ground, 1024-ft. above sea level. BPCT-960708KG.

Transmitter: 390 N.W. 210th St., North Miami.

Digital Facilities: Channel No. 47 (668-674 MHz). Power: 200-kw max. visual. Antenna: 1017-ft. above av. terrain, 1020-ft. above ground, 1024-ft. above sea level.

Latitude 25° 57' 59"
Longitude 80° 12' 33"

Transmitter: 210th St. & N.W. 3rd Ave.

FCC Digital File Number: BPCDT-981030KF. Granted: January 4, 2001.

Note: Latitude and longitude coordinates shown are based on the North American Datum of 1927 (NAD 27) as currently required by the Mass Media Bureau of the FCC.

Satellite Earth Stations: Comtech, 7.2-meter C-band; Paraclipse, 5-meter C-band; Drake, Pinzone receivers.

Ownership: Univision Communications Inc. (Group Owner).

Began Operation: August 10, 1988. Sale to HSN Communications approved by FCC December 1, 1988. Transfer of control to USA Broadcasting Inc. approved by FCC September 30, 1992. Transfer of control to present owner by USA Broadcasting Inc. approved by FCC May 21, 2001.

Represented (sales): Millennium Sales & Marketing.

Represented (legal): Shaw Pittman.

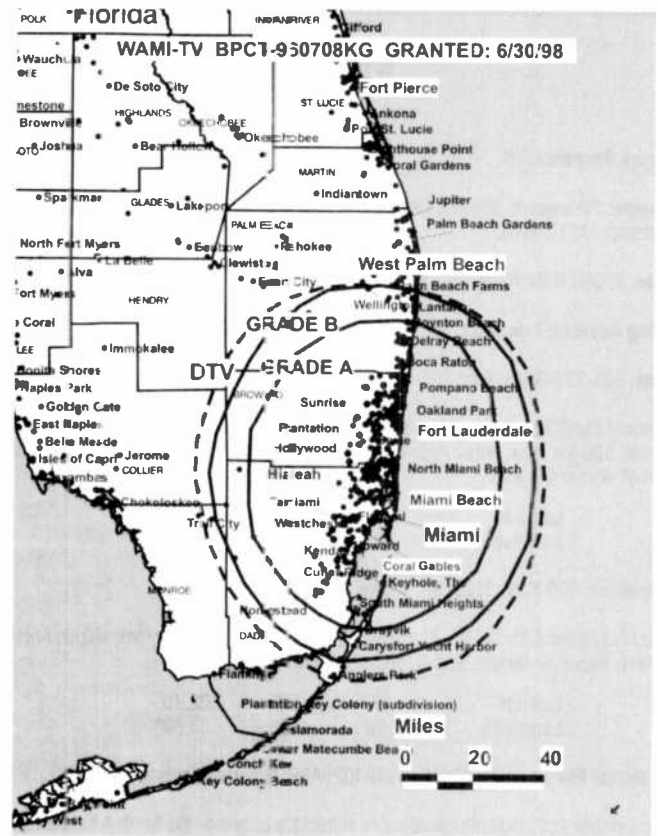
Personnel:

Chuck Budt, General Manager.

Michael Kuszewski, Chief Engineer.

Susan Kawakerski, News Director.

Rates: On request.



© 2002 *Varren Communications News

City of License: Hollywood **Station DMA:** Miami-Fort Lauderdale. **Rank:** 15.

Circulation © 2001 Nielsen. Coverage based on Nielsen study

Grand Total	Cable	Non-cable	Total
	TV Households	TV Households	TV Households
Estimated Station Totals*	1,254,260	369,710	1,623,970
Average Weekly Circulation (2001)	179,471	58,982	238,453
Average Daily Circulation (2001)			64,006
Station DMA Total	Cable	Non-cable	Total
	TV Households	TV Households	TV Households
Estimated Station Totals*	1,095,310	369,710	1,465,020
Average Weekly Circulation (2001)	171,524	58,982	230,506
Average Daily Circulation (2001)			62,417
Other DMA Total	Cable	Non-cable	Total
	TV Households	TV Households	TV Households
Estimated Station Totals*	158,950	0	158,950
Average Weekly Circulation (2001)	7,948	0	7,948
Average Daily Circulation (2001)			1,590

*Estimated station totals are sums of the Nielsen TV and Cable TV household estimates for each county in which the station registers viewing of more than 5% as per the Nielsen Survey Methods

Florida—Miami

WBFS-TV Ch. 33

Network Service: UPN.

Licensee: Paramount Stations Group of Miami Inc., c/o Ray White, 5202 River Rd., Bethesda, MD 20816.

Studio: 16550 N.W. 52nd Ave., Miami, FL 33014.

Mailing Address: Box 4633, Miami, FL 33014.

Phone: 305-621-3333. **Fax:** 305-621-3844.

Technical Facilities: Channel No. 33 (584-590 MHz). Authorized power: 5000-kw max. visual, 500-kw max. aural. Antenna: 924-ft. above av. terrain, 927-ft. above ground, 931-ft. above sea level.

Latitude 25° 57' 59.00"
Longitude 80° 12' 33.00"

Transmitter: 390 N.W. 210th St., Miami.

Digital Facilities: Channel No. 32 (578-584 MHz). Power: 517-kw max. visual. Antenna: 929-ft. above av. terrain, 931-ft. above ground.

Latitude 25° 58' 02.70"
Longitude 80° 12' 33.80"

FCC Digital File Number: BPCDT-19991029AEP. Granted: November 9, 2000.

Note: Latitude and longitude coordinates shown are based on the North American Datum of 1927 (NAD 27) as currently required by the Mass Media Bureau of the FCC.

Satellite Earth Stations: Harris, 6.1-meter C-band; Harris, 9-meter C-band; Harris receivers.

LMA: Local marketing agreement with WTVX (U), Fort Pierce-Vero Beach.

Ownership: Viacom International Inc. (Group Owner).

Began Operation: December 9, 1984. Transfer of control to present owner from Trustee for Combined Broadcasting Inc. approved by FCC July 5, 1995 (*Television Digest*, Vol. 34:43; 35:20). Transfer of control to Combined Broadcasting Inc. approved by FCC June 8, 1988.

Represented (sales): TeleRep Inc.

Represented (engineering): Lohnes & Culver.

Personnel:

Bill Ballard, Vice President & General Manager.

Jill Novorro, Local Sales Manager.

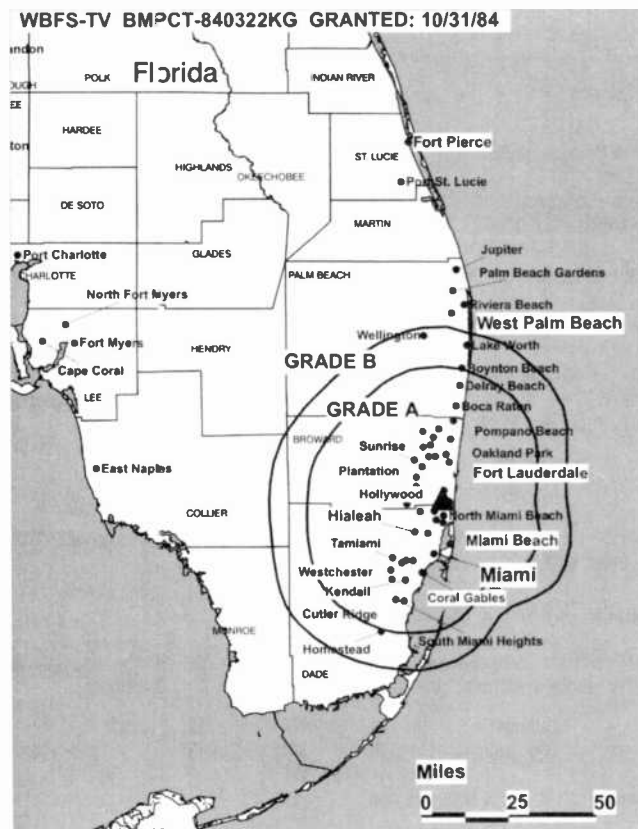
Nora Garcia, Local Sales Manager.

Dan Parisi, National Sales Manager.

Tracy Swann, Programming Director.

Paula Aberle, Business Manager.

Doug Sotherland, Chief Engineer.



© 2002 Warren Communications News

Aaron Silberman, Production Manager.

Rates: On request.

City of License: Miami. **Station DMA:** Miami-Fort Lauderdale. **Rank:** 15.

Circulation © 2001 Nielsen. Coverage based on Nielsen study.

Grand Total	Cable TV Households	Non-cable TV Households	Total TV Households
Estimated Station Totals*	1,095,310	442,840	1,538,150
Average Weekly Circulation (2001)	297,286	136,892	434,177
Average Daily Circulation (2001)			153,270
Station DMA Total	Cable TV Households	Non-cable TV Households	Total TV Households
Estimated Station Totals*	1,095,310	369,710	1,465,020
Average Weekly Circulation (2001)	297,286	131,984	429,270
Average Daily Circulation (2001)			152,225
Other DMA Total	Cable TV Households	Non-cable TV Households	Total TV Households
Estimated Station Totals*	0	73,130	73,130
Average Weekly Circulation (2001)	0	4,908	4,908
Average Daily Circulation (2001)			1,045

* Estimated station totals are sums of the Nielsen TV and Cable TV household estimates for each county in which the station registers viewing of more than 5% as per the Nielsen Survey Methods

Florida—Miami-Fort Lauderdale

WBZL
Ch. 39

Network Service: WBN.

Licensee: Channel 39 Licensee Inc., 2055 Lee St., Hollywood, FL 33020.

Studio: 2055 Lee St., Hollywood, FL 33020.

Phone: 954-925-3939. **Fax:** 954-922-3965.

Web Site: <http://www.wb39.com>

Technical Facilities: Channel No. 39 (620-626 MHz). Authorized power: 5000-kw max. & 5000-kw horizontal visual, 2750-kw horizontal aural. Antenna: 906-ft. above av. terrain, 906-ft. above ground, 912-ft. above sea level.

Latitude 25° 58' 07"
Longitude 80° 13' 20"

Transmitter: 1255 N.W. 210th St., Miami.

Digital Facilities: Channel No. 19 (500-506 MHz). Power: 1000-kw max. visual. Antenna: 827-ft. above av. terrain, 827-ft. above ground, 833-ft. above sea level.

Latitude 25° 58' 07"
Longitude 80° 13' 20"

FCC Digital File Number: BPCDT-990625KH. Granted: November 24, 2000.

Note: Latitude and longitude coordinates shown are based on the North American Datum of 1927 (NAD 27) as currently required by the Mass Media Bureau of the FCC.

Multichannel TV Sound: Stereo and separate audio program.

Satellite Earth Stations: Eagle, 4.7-meter Ku & C-band; MSI, 4.6-meter Ku & C-band; Vertex, 7-meter Ku-band; Standard Agile Omni receivers.

Ownership: Tribune Broadcasting Co. (Group Owner).

Began Operation: October 16, 1982. Sale to Odyssey Partners approved by FCC April 4, 1984 (*Television Digest*, Vol. 24:2). Sale to Renaissance Communications by Odyssey Partners approved by FCC March 23, 1989. Sale to present owner by Renaissance approved by FCC March 20, 1997 (Vol. 36:28; 37:13).

Represented (sales): MMT Sales Inc.

Represented (legal): Sidley & Austin.

Personnel:

James Zerwekh, Vice President & General Manager.

Richard Engberg, Sales Director.

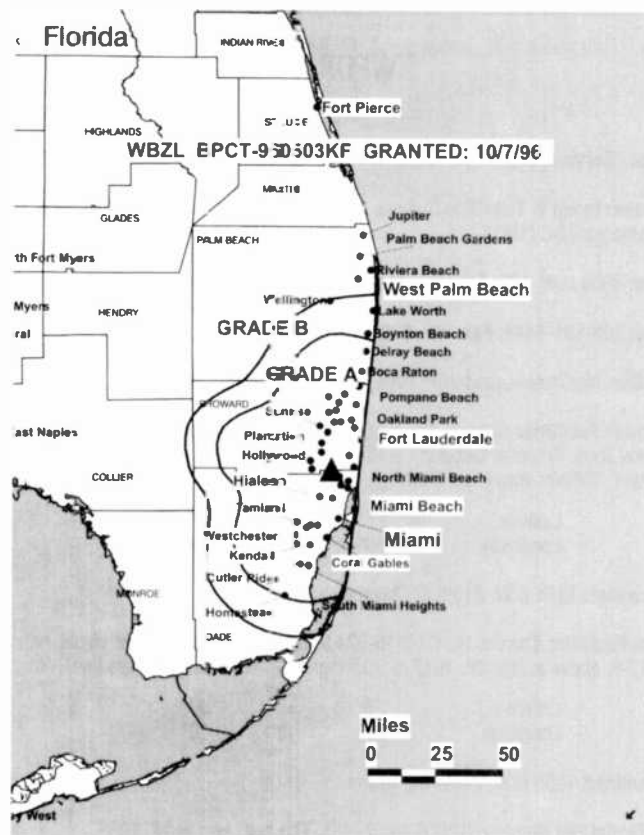
Joseph Pedri, Local Sales Manager.

Rudy Morris, Chief Engineer.

Wendy Logsdon, Program Director.

Mark Ryan, Business Manager.

Rob Venusti, Creative Services Director.



© 2002 Warren Communications News

Jeff Eggleston, Information Systems Manager.

Tatiana Liendo, Community Affairs/Events Coordinator.

Rates: On request.

City of License: Miami. **Station DMA:** Miami-Fort Lauderdale. **Rank:** 15.

Circulation © 2001 Nielsen. Coverage based on Nielsen study.

Grand Total	Cable TV Households	Non-cable TV Households	Total TV Households
Estimated Station Totals*	1,254,260	390,510	1,644,770
Average Weekly Circulation (2001)	409,239	136,888	546,127
Average Daily Circulation (2001)			210,694
Station DMA Total	Cable TV Households	Non-cable TV Households	Total TV Households
Estimated Station Totals*	1,095,310	369,710	1,465,020
Average Weekly Circulation (2001)	384,125	133,664	517,789
Average Daily Circulation (2001)			201,707
Other DMA Total	Cable TV Households	Non-cable TV Households	Total TV Households
Estimated Station Totals*	158,950	20,800	179,750
Average Weekly Circulation (2001)	25,114	3,224	28,338
Average Daily Circulation (2001)			8,988

*Estimated station totals are sums of the Nielsen TV and Cable TV household estimates for each county in which the station registers viewing of more than 5% as per the Nielsen Survey Methods

Florida—Miami-Fort Lauderdale

WFOR-TV Ch. 4

Network Service: CBS.

Licensee: Group W Television Stations Inc., 600 New Hampshire Ave. NW, Suite 1200, Washington, DC 20037.

Studio: 8900 N.W. 18th Terrace, Miami, FL 33172.

Phone: 305-591-4444. **Fax:** 305-639-4444.

Web Site: <http://www.cbs4news.com>

Technical Facilities: Channel No. 4 (66-72 MHz). Authorized power: 100-kw visual, 10-kw aural. Antenna: Circularly polarized, 1041-ft. above av. terrain, 1041-ft. above ground, 1049-ft. above sea level.

Latitude 25° 58' 07"
Longitude 80° 13' 20"

Transmitter: 1255 N.W. 210th St., Miami.

Digital Facilities: Channel No. 22 (518-524 MHz). Power: 956-kw max. visual. Antenna: 1017-ft. above av. terrain, 1017-ft. above ground, 1024-ft. above sea level.

Latitude 25° 58' 07"
Longitude 80° 13' 20"

Transmitter: 1255 N.W. 210th St., Miami.

FCC Digital File Number: BPCDT-980724KK. Granted: August 17, 1998.

Note: Latitude and longitude coordinates shown are based on the North American Datum of 1927 (NAD 27) as currently required by the Mass Media Bureau of the FCC.

Satellite Earth Stations: Andrew, C-band; Harris, 9-meter C-band; Scientific-Atlanta, 10-meter C-band; Andrew, Harris receivers.

LMA: Local marketing agreement with WEYS (I), Key West.

Ownership: Viacom International Inc. (Group Owner).

Began Operation: March 21, 1949. Sale to KKR Assoc. by Wometco Enterprises Inc. approved by FCC April 11, 1984 (*Television Digest*, Vol. 23:39, 52). Sale to National Broadcasting Co. by KKR approved by FCC September 17, 1987 (Vol. 26:43; 27:3, 11, 14, 18, 22, 37, 38). CBS & NBC traded channels 4 & 6 in July 1995 (Vol. 34:48, 52; 35:34). Sale to present owner by CBS Inc. approved by FCC May 3, 2000.

Represented (sales): CBS/Group W TV Sales.

Represented (legal): Leventhal, Senter & Lerman PLLC.

Personnel:

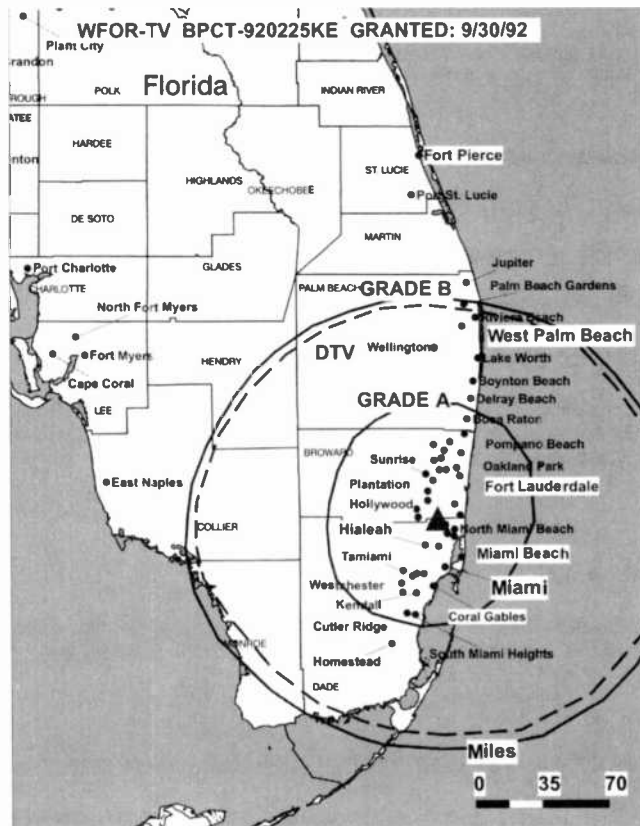
Steve Mauldin, Vice President & General Manager.

Patrick McGinley, Sales Director.

Michael Rodriguez, Local Sales Manager.

Shannon High, News Director.

Lee Zimmerman, Communications Director.



© 2002 Warren Communications News

Mark Mayo, Controller.

Rates: On request.

City of License: Miami. **Station DMA:** Miami-Fort Lauderdale. **Rank:** 15.

Circulation © 2001 Nielsen. Coverage based on Nielsen study.

Grand Total	Cable TV Households	Non-cable TV Households	Total TV Households
Estimated Station Totals*	1,095,310	394,120	1,489,430
Average Weekly Circulation (2001)	669,606	211,028	880,634
Average Daily Circulation (2001)			415,262
Station DMA Total	Cable TV Households	Non-cable TV Households	Total TV Households
Estimated Station Totals*	1,095,310	373,320	1,468,630
Average Weekly Circulation (2001)	669,606	207,492	877,098
Average Daily Circulation (2001)			415,116
Other DMA Total	Cable TV Households	Non-cable TV Households	Total TV Households
Estimated Station Totals*	0	20,800	20,800
Average Weekly Circulation (2001)	0	3,536	3,536
Average Daily Circulation (2001)			146

*Estimated station totals are sums of the Nielsen TV and Cable TV household estimates for each county in which the station registers viewing of more than 5% as per the Nielsen Survey Methods.

Florida—Miami

WHFT
Ch. 45

Network Service: TBN.

Licensee: Trinity Broadcasting Network Inc., 2442 Michelle Dr., Tustin, CA 92780.

Studio: 3324 Pembroke Rd., Pembroke Park, FL 33021.

Phones: 305-681-8665 (Miami); 954-962-1700 (Pembroke Park). Fax: 954-962-2817.

Technical Facilities: Channel No. 45 (656-662 MHz). Authorized power: 2541-kw max. & 589-kw horizontal visual, 240-kw max. & 58.9-kw horizontal aural. Antenna: 1010-ft. above av. terrain, 1010-ft. above ground, 1017-ft. above sea level.

Latitude 25° 59' 34"
Longitude 80° 10' 27"

Transmitter: SW corner of S. 33rd Ave. & Pembroke Rd., Pembroke Park.

Digital Facilities: Channel No. 46 (662-668 MHz). Power: 500-kw max. visual. Antenna: 1011-ft. above av. terrain, 1011-ft. above ground, 1017-ft. above sea level.

Latitude 25° 59' 34"
Longitude 80° 10' 27"

Transmitter: 3324 Pembroke Rd., Pembroke Park.

FCC Digital File Number: BPCDT-990706KG (pending).

Note: Latitude and longitude coordinates shown are based on the North American Datum of 1927 (NAD 27) as currently required by the Mass Media Bureau of the FCC.

Satellite Earth Station: Scientific-Atlanta, 7-meter C-band; Scientific-Atlanta receivers.

SNG Mobile Dish: Midwest, 3-meter K-band.

Ownership: Trinity Broadcasting Network Inc. (Group Owner).

Began Operation: February 1, 1975. Sale to present owner by Lester Sumrall Evangelistic Assn. approved by FCC May 15, 1980. Previous sale by Florida Christian Broadcasting Inc. approved by FCC June 22, 1976 (*Television Digest*, Vol. 16:26).

Represented (engineering): Smith & Fisher.

Personnel:

Laurie Quinn, General Manager.

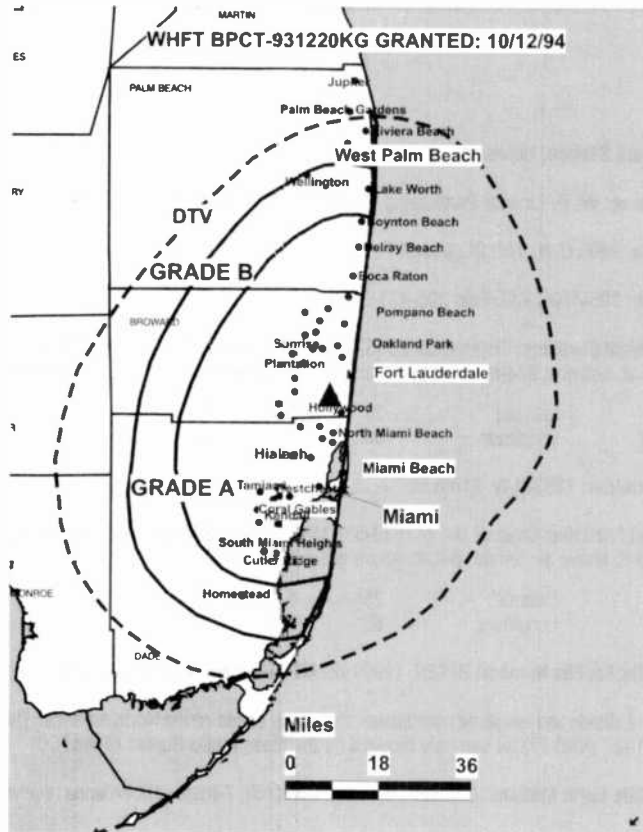
Robin Downing, Production Manager.

Elizabeth Crespo, Public Affairs Director.

Jacques Morisset, Chief Engineer.

Highest 30 Sec. Rate: \$132.

City of License: Miami. **Station DMA:** Miami-Fort Lauderdale. **Rank:** 15.



© 2002 Warren Communications News

Circulation © 2001 Nielsen Coverage based on Nielsen study.

Grand Total	Cable TV Households	Non-cable TV Households	Total TV Households
Estimated Station Totals*	0	390,510	390,510
Average Weekly Circulation (2001)	0	24,120	24,120
Average Daily Circulation (2001)			5,957
Station DMA Total	Cable TV Households	Non-cable TV Households	Total TV Households
Estimated Station Totals*	0	369,710	369,710
Average Weekly Circulation (2001)	0	22,893	22,893
Average Daily Circulation (2001)			5,915
Other DMA Total	Cable TV Households	Non-cable TV Households	Total TV Households
Estimated Station Totals*	0	20,800	20,800
Average Weekly Circulation (2001)	0	1,227	1,227
Average Daily Circulation (2001)			42

*Estimated station totals are sums of the Nielsen TV and Cable TV household estimates for each county in which the station registers viewing of more than 5% as per the Nielsen Survey Methods.

Florida—Miami

WLV Ch. 23

Network Service: Univision.

Licensee: WLV License Partnership, 9405 N.W. 41st St., Miami, FL 33178.

Studio: 9405 N.W. 41st St., Miami, FL 33178.

Phone: 305-470-2323. **Fax:** 305-471-3959.

Technical Facilities: Channel No. 23 (524-530 MHz). Authorized power: 4470-kw max. visual. Antenna: 974-ft. above av. terrain, 974-ft. above ground, 981-ft. above sea level.

Latitude 25° 58' 07"
Longitude 80° 13' 20"

Transmitter: 1255 N.W. 210th St.

Digital Facilities: Channel No. 24 (530-536 MHz). Power: 500-kw max. visual. Antenna: 843-ft. above av. terrain, 843-ft. above ground.

Latitude 25° 58' 07"
Longitude 80° 13' 20"

FCC Digital File Number: BPCDT-19991022ABE. Granted: October 25, 2000.

Note: Latitude and longitude coordinates shown are based on the North American Datum of 1927 (NAD 27) as currently required by the Mass Media Bureau of the FCC.

Satellite Earth Stations: Comtech, 5-meter; Comtech, 7-meter; DX Antenna receivers.

News Services: AP, UPI.

Ownership: Univision Communications Inc. (Group Owner).

Began Operation: December 24, 1954. Left air April 13, 1957. Sale by Storer Broadcasting Co. approved by FCC October 25, 1967. Resumed operation November 14, 1967. Sale to Spanish International Communications by Al Lapin Jr., et al., approved by FCC January 6, 1971. Sale to Hallmark Cards approved by FCC in 1987. Sale to present owner approved by FCC September 23, 1992 (*Television Digest*, Vol. 32:40.).

Represented (sales): Univision.

Represented (legal): Shaw Pittman.

Represented (engineering): Denny & Associates PC.

Personnel:

Tomas T. Johansen, Vice President & General Manager.

Raul Perez Liste, Vice President & Operations Director.

Marilyn Hansen, General Sales Manager.

Leonor Guerrero, Vice President, Finance.

Matt Boxer, National Sales Manager.

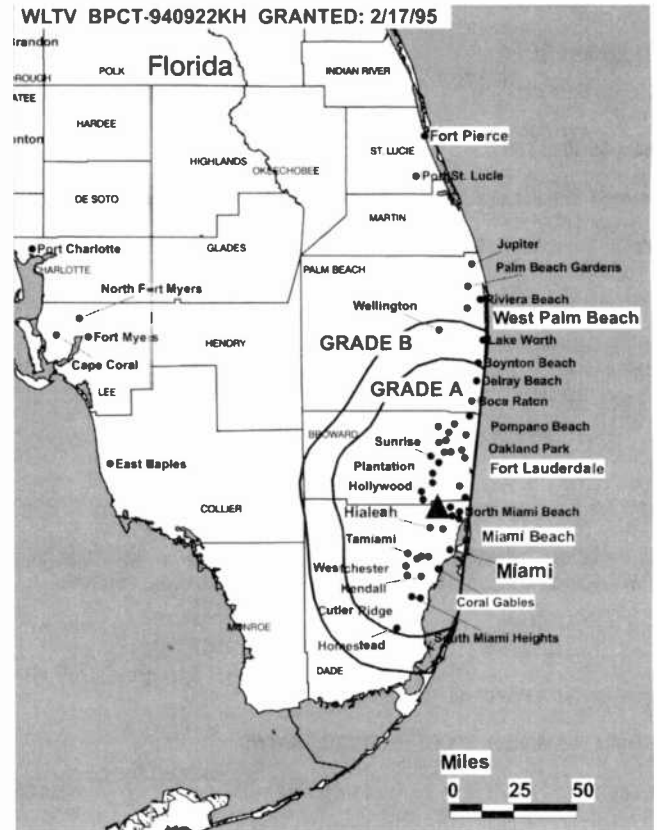
Ray Delgado, Local Sales Manager.

Stephanie Kontzamanys, Local Sales Manager.

Maura Calzadilla, Marketing Director.

Helga Silva, News Director.

Douglas Petersen, Chief Engineer.



© 2002 Warren Communications News

Quenia Tovar, Art Director.

Lucy Cifuentes, Traffic Manager.

Angela Ramos, Programming & Public Affairs Director.

Matt Chandler, New Business Development Director.

Highest 30 Sec. Rate: \$4000.

City of License: Miami. **Station DMA:** Miami-Fort Lauderdale. **Rank:** 15.

Circulation © 2001 Nielsen. Coverage based on Nielsen study.

Grand Total	Cable TV Households	Non-cable TV Households	Total TV Households
Estimated Station Totals*	1,068,380	426,240	1,494,620
Average Weekly Circulation (2001)	217,819	108,111	325,930
Average Daily Circulation (2001)			230,589
Station DMA Total	Cable TV Households	Non-cable TV Households	Total TV Households
Estimated Station Totals*	1,062,880	369,710	1,432,590
Average Weekly Circulation (2001)	217,247	104,070	321,317
Average Daily Circulation (2001)			228,507
Other DMA Total	Cable TV Households	Non-cable TV Households	Total TV Households
Estimated Station Totals*	5,500	56,530	62,030
Average Weekly Circulation (2001)	572	4,041	4,613
Average Daily Circulation (2001)			2,082

*Estimated station totals are sums of the Nielsen TV and Cable TV household estimates for each county in which the station registers viewing of more than 5% as per the Nielsen Survey Methods.

Florida—Miami

WPLG
Ch. 10

Network Service: ABC.

Licensee: Post-Newsweek Stations of Florida Inc., Broadcast House, 3900 Biscayne Blvd., Miami, FL 33137.

Studio: 3900 Biscayne Blvd., Miami, FL 33137.

Phone: 305-576-1010. **Fax:** 305-325-2381.

Web Site: <http://www.click10.com>

Technical Facilities: Channel No. 10 (192-198 MHz). Authorized power: 316-kw visual, 47.9-kw aural. Antenna: 1007-ft. above av. terrain, 1007-ft. above ground, 1014-ft. above sea level.

Latitude 25° 57' 59"
Longitude 80° 12' 44"

Transmitter: 501 N.W. 207th St.

Began Digital Operation: November 1, 1999.

Note: Latitude and longitude coordinates shown are based on the North American Datum of 1927 (NAD 27) as currently required by the Mass Media Bureau of the FCC.

Multichannel TV Sound: Stereo only.

News Services: AP, UPI.

Ownership: Post-Newsweek Stations Inc. (Group Owner).

Began Operation: November 20, 1961. Sale to present owner by C. H. Topmiller, Thomas A. Welstead, et al., approved by FCC September 24, 1969 (*Television Digest*, Vol. 9:39).

Represented (sales): MMT Sales Inc.

Represented (legal): Covington & Burling.

Represented (engineering): Denny & Associates PC.

Personnel:

John Garwood, Vice President & General Manager.

Steve Sloane, Local Sales Manager.

Kathy Salazar, Business Manager.

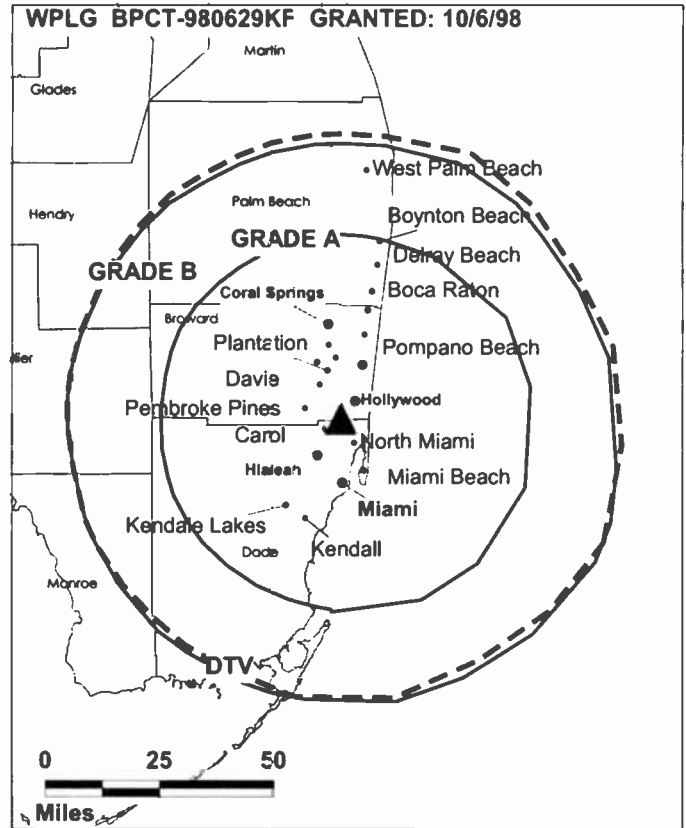
Darren Alline, Chief Engineer.

Bill Pohovey, News Director.

Mimi del Cid, Program Manager.

Jacque Basha, Marketing & Development Director.

Glen Eklund, Production Manager.



© 2002 Warren Communications News

Rates: On request.

City of License: Miami. **Station DMA:** Miami-Fort Lauderdale. **Rank:** 15.

Circulation © 2001 Nielsen. Coverage based on Nielsen study.

Grand Total	Cable TV Households	Non-cable TV Households	Total TV Households
Estimated Station Totals*	1,477,060	446,450	1,923,510
Average Weekly Circulation (2001)	748,921	237,379	986,300
Average Daily Circulation (2001)			506,457
Station DMA Total	Cable TV Households	Non-cable TV Households	Total TV Households
Estimated Station Totals*	1,095,310	373,320	1,468,630
Average Weekly Circulation (2001)	713,033	225,653	938,686
Average Daily Circulation (2001)			489,466
Other DMA Total	Cable TV Households	Non-cable TV Households	Total TV Households
Estimated Station Totals*	381,750	73,130	454,880
Average Weekly Circulation (2001)	35,887	11,727	47,614
Average Daily Circulation (2001)			16,990

*Estimated station totals are sums of the Nielsen TV and Cable TV household estimates for each county in which the station registers viewing of more than 5% as per the Nielsen Survey Methods.

Florida—Miami

WPLG-DT Ch. 9

Network Service: ABC.

Licensee: Post Newsweek Stations of Florida Inc., 3900 Biscayne Blvd., Miami, FL 33137.

Studio: Broadcast House, 3900 Biscayne Blvd., Miami, FL 33137.

Phone: 305-576-1010. **Fax:** 305-325-2381.

Web Site: <http://www.click10.com>

Digital Facilities: Channel No. 9 (186-192 MHz). Power: 15.85-kw max. visual. Antenna: 965-ft. above av. terrain, 965-ft. above ground, 971-ft. above sea level.

Latitude	25°	57'	59"
Longitude	80°	12'	44"

Transmitter: 501 N.W. 207th St.

Definition: High.

Note: Latitude and longitude coordinates shown are based on the North American Datum of 1927 (NAD 27) as currently required by the Mass Media Bureau of the FCC.

Ownership: Post-Newsweek Stations Inc. (Group Owner).

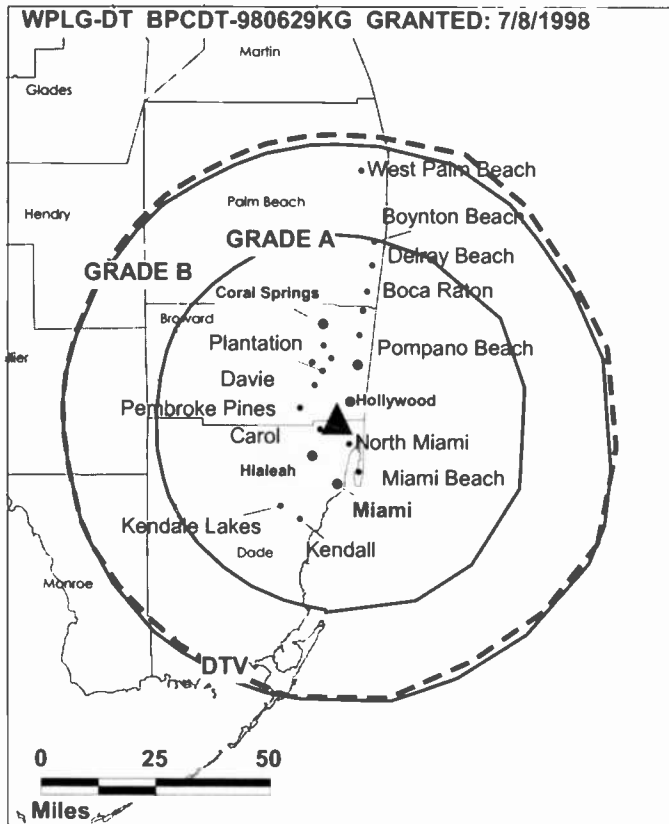
Began Digital Operation: November 1, 1999.

Represented (engineering): Moffet, Larson & Johnson Inc.

Personnel:

John Garwood, Vice President & General Manager.

Darren Alline, Chief Engineer.



© 2002 Warren Communications News

Rates: On request.

City of License: Miami. **Station DMA:** Miami-Fort Lauderdale. **Rank:** 15.

Florida—Miami

WPXM
Ch. 35

Network Service: PAX.

Licensee: Paxson Communications License Co. LLC, 601 Clearwater Park Rd., West Palm Beach, FL 33401.

Studio: 15000 SW 27th St., Miramar, FL 33027.

Phone: 954-622-6835. **Fax:** 954-622-6843.

Technical Facilities: Channel No. 35 (596-602 MHz). Authorized power: 3240-kw max. visual, 324-kw max. aural. Antenna: 335-ft. above av. terrain, 325-ft. above ground, 338-ft. above sea level.

Latitude 25° 36' 16"
Longitude 80° 34' 14"

Transmitter: 9100 S. Dadeland Blvd., Dade County.

Digital Facilities: Channel No. 26 (542-548 MHz). Power: 200-kw max. visual. Antenna: 915-ft. above av. terrain, 906-ft. above ground.

Latitude 25° 58' 07"
Longitude 80° 13' 20"

FCC Digital File Number: BPCDT-19991020ACC (pending).

Note: Latitude and longitude coordinates shown are based on the North American Datum of 1927 (NAD 27) as currently required by the Mass Media Bureau of the FCC.

Ownership: Paxson Communications Corp. (Group Owner).

Began Operation: October 25, 1992. WMLB-TV were first call letters. Transfer from Jose Molina & Beverly Smith to William C. de la Pena approved by FCC December 7, 1992. Sale to The Christian Network approved by FCC February 10, 1994. Sale to present owner from The Christian Network approved by FCC December 12, 1997 (*Television Digest*, Vol. 37:19).

Represented (legal): Dow, Lohnes & Albertson PLLC.

Represented (engineering): Cohen, Dippell & Everist PC.

Personnel:

Carolyn A. Navarra, General Manager.

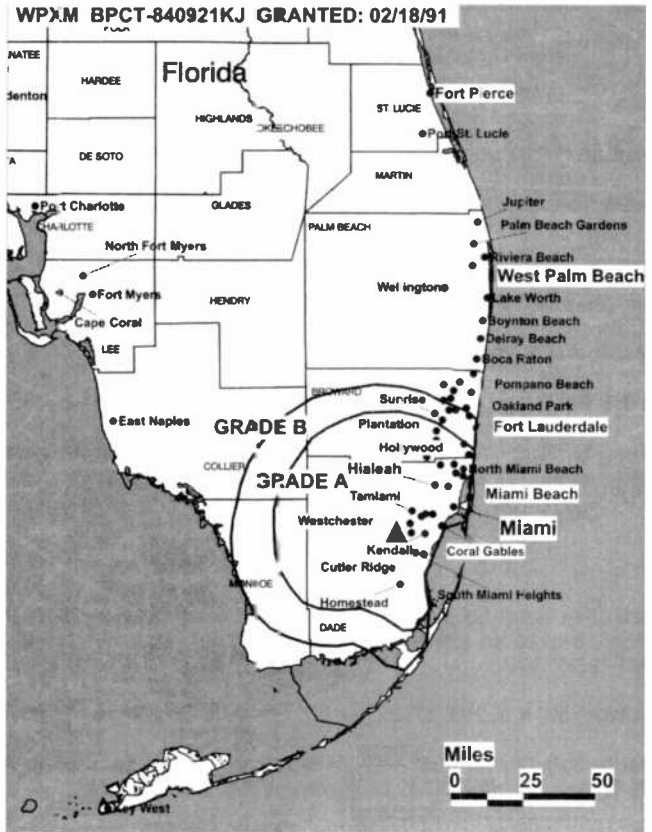
Dennis Arnold, Sales Manager.

Cynthia Liceaga Rose, Business Manager.

Rebecca Metz, Traffic Manager.

Richard A. Vanhook, Chief Engineer.

Larry Mann, Public Affairs Director.



© 2002 Warren Communications News

Rates: On request.

City of License: Miami. **Station DMA:** Miami-Fort Lauderdale. **Rank:** 15.

Circulation © 2001 Nielsen. Coverage based on Nielsen study.

Grand Total	Cable	Non-cable	Total
	TV Households	TV Households	TV Households
Estimated Station Totals*	1,095,310	249,740	1,345,050
Average Weekly Circulation (2001)	115,940	26,722	142,662
Average Daily Circulation (2001)			42,203
Station DMA Total	Cable	Non-cable	Total
	TV Households	TV Households	TV Households
Estimated Station Totals*	1,095,310	249,740	1,345,050
Average Weekly Circulation (2001)	115,940	26,722	142,662
Average Daily Circulation (2001)			42,203

*Estimated station totals are sums of the Nielsen TV and Cable TV household estimates for each county in which the station registers viewing of more than 5% as per the Nielsen Survey Methods.

Florida—Fort Lauderdale-Miami

WSCV
Ch. 51

Network Service: Telemundo.

Licensee: Telemundo of Florida License Corp., 2290 W. 8th Ave., Hialeah, FL 33010.

Studio: 2340 W. 8th Ave., Hialeah, FL 33010.

Phone: 305-888-5151. **Fax:** 305-888-9270.

E-mail: lfrocha@telemundo.com

Web Site: http://www.canal51.com

Technical Facilities: Channel No. 51 (692-698 MHz). Authorized power: 5000-kw max. visual, 500-kw max. aural. Antenna: Circularly polarized, 860-ft. above av. terrain, 853-ft. above ground, 860-ft. above sea level.

Latitude 25° 57' 59.00"
Longitude 80° 12' 33.00"

Holds CP for change to 5010-kw max. visual, 985-ft. above av. terrain, 983-ft. above ground, 9-ft. above sea level; lat. 25° 58' 46.50", long. 80° 11' 46.30". BPCT-19991102AAI.

Transmitter: 390 N.W. 210th St., Miami.

Digital Facilities: Channel No. 52 (698-704 MHz). Power: 400-kw max. visual. Antenna: 989-ft. above av. terrain, 983-ft. above ground, 992-ft. above sea level.

Latitude 25° 58' 46.50"
Longitude 80° 11' 46.30"

FCC Digital File Number: BPCDT-19991101AKA. Granted: January 26, 2001.

Note: Latitude and longitude coordinates shown are based on the North American Datum of 1927 (NAD 27) as currently required by the Mass Media Bureau of the FCC.

Satellite Earth Stations: Vertex, 6.1-meter Ku-band; Vertex, 9-meter C-band; Harris, Standard Communications receivers.

SNG Mobile Dish: Vertex, 2.6-meter Ku-band.

News Services: AP, CNN Newsource.

Ownership: Telemundo Holdings Inc. (Group Owner).

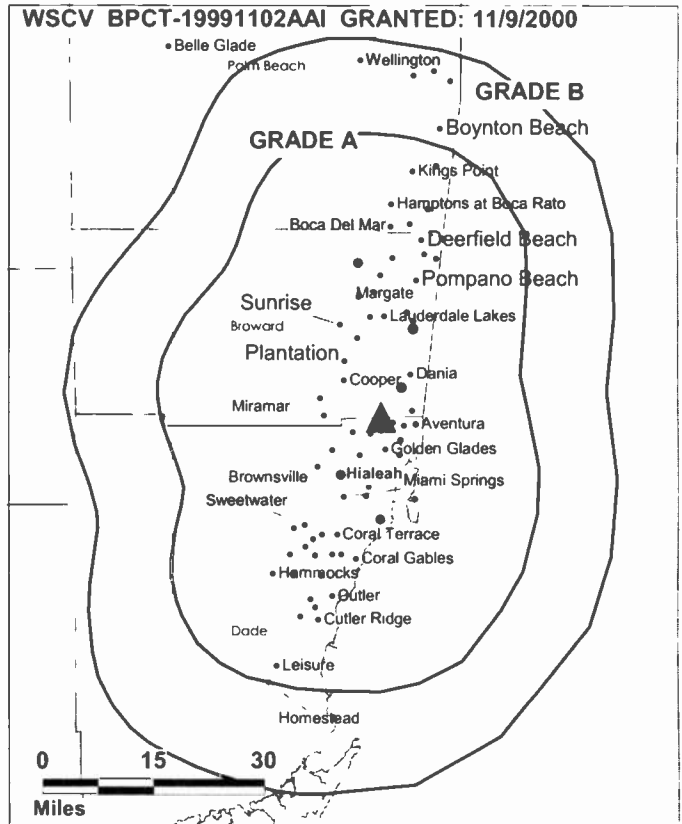
Began Operation: December 6, 1968. While known as WSMS-TV, left air August 10, 1970. Sale by Gold Coast Telecasting approved by FCC January 12, 1972. Resumed operation February 14, 1972. Sale by Trustee in Bankruptcy for Channel 51 Inc. to Johns-Koenig Associates Inc. approved by FCC July 14, 1976. Subscription TV authorization granted March 23, 1979. Sale to Oak Industries by William F. Johns, Alvin Koenig, et al., approved by FCC February 29, 1980. Sale to John Blair & Co. approved by FCC October 9, 1984 (*Television Digest*, Vol. 24:33). Controlling interest in John Blair & Co. was purchased by Reliance Group & approved by FCC September 18, 1986 (Vol. 26:21-29, 33, 34). In a series of transfers, Reliance Group & John Blair & Co. formed the Telemundo Group. Telemundo's transfer of control to Council Tree Hispanic Broadcasters by Apollo Investment Fund approved by FCC November 17, 2000.

Represented (sales): Telemundo Network Sales.

Personnel:

Luis Fernandez-Rocha, Vice President & General Manager.

Jorge Carballo, General Sales Manager.



- Alicia Soriano**, Local Sales Manager.
- Barry Kandel**, National Sales Manager.
- Robert Vizcon**, News Director.
- Cristina Barros**, Program Director.
- Adam Friedman**, Business Manager.
- Luis Duarte**, Chief Engineer.

Highest 30 Sec. Rate: \$1200.

City of License: Fort Lauderdale. **Station DMA:** Miami-Fort Lauderdale. **Rank:** 15.

Circulation © 2001 Nielsen. Coverage based on Nielsen study.

Grand Total	Cable TV Households	Non-cable TV Households	Total TV Households
Estimated Station Totals*	516,340	369,710	886,050
Average Weekly Circulation (2001)	144,059	75,328	219,387
Average Daily Circulation (2001)			134,479
Station DMA Total	Cable TV Households	Non-cable TV Households	Total TV Households
Estimated Station Totals*	516,340	369,710	886,050
Average Weekly Circulation (2001)	144,059	75,328	219,387
Average Daily Circulation (2001)			134,479

*Estimated station totals are sums of the Nielsen TV and Cable TV household estimates for each county in which the station registers viewing of more than 5% as per the Nielsen Survey Methods.

Florida—Miami-Fort Lauderdale

WSVN
Ch. 7

Network Service: FOX.

Licensee: Sunbeam Television Corp., Box 1118, Miami, FL 33138.

Studio: 1401 79th St. Causeway, Miami, FL 33141.

Mailing Address: Box 1118, Miami, FL 33138.

Phone: 305-751-6692. **Fax:** 305-757-2266.

E-mail: 7news@wsvn.com

Web Site: <http://www.wsvn.com/>

Technical Facilities: Channel No. 7 (174-180 MHz). Authorized power: 316-kw visual, 31.6-kw aural. Antenna: 960-ft. above av. terrain, 996-ft. above ground, 1002-ft. above sea level.

Latitude 25° 57' 49"
Longitude 80° 12' 44"

Transmitter: Antenna Farm, North Dade County.

Digital Facilities: Channel No. 8 (180-186 MHz). Power: 160-kw visual. Antenna: 955-ft. above av. terrain, 955-ft. above ground.

Latitude 25° 57' 49"
Longitude 80° 24' 44"

FCC Digital File Number: BPCDT-19991101AFH. Granted: April 19, 2001.

Note: Latitude and longitude coordinates shown are based on the North American Datum of 1927 (NAD 27) as currently required by the Mass Media Bureau of the FCC.

Multichannel TV Sound: Stereo only.

Satellite Earth Stations: Transmit/receive Scientific-Atlanta, 10-meter C-band; Andrew, 7.3-meter Ku & C-band; Microdyne, 3.6-meter Ku & C-band; Microdyne, 5-meter Ku & C-band; Microdyne, Scientific-Atlanta, Standard Communications receivers.

SNG Mobile Dish: Andrew, 3.2-meter Ku-band.

News Services: AP, CNN Newsource, UPI.

Ownership: Sunbeam Television Corp. (Group Owner).

Began Operation: July 29, 1956. On December 5, 1962 the FCC ordered that Biscayne Television Corp. cease operation of WCKT no later than January 4, 1963 and the FCC also approved sale of WCKT plant and film licensing agreements to Sunbeam Television Corp., which was licensed as a new station. Present ownership assumed operation December 19, 1962.

Represented (sales): Harrington, Righter & Parsons Inc.

Represented (legal): Koteen & Naftalin LLP; Mintz, Levin, Cohn, Ferris, Glovsky & Popeo PC.

Personnel:

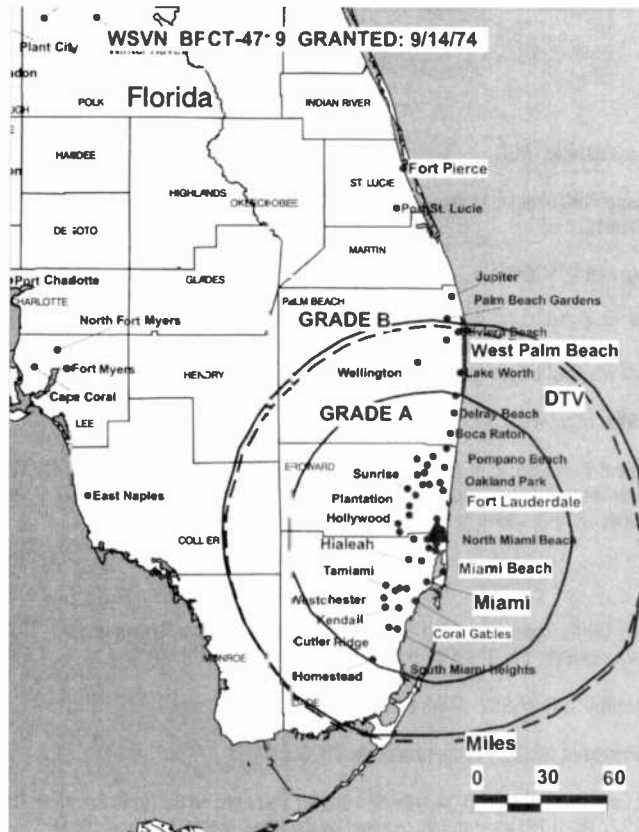
Robert W. Leider, Executive Vice President & General Manager.

Alice Jacobs, Vice President, News & Local Programming.

Deisy Bermudez, Programming & Operations Director.

Joseph "Chip" Fitzgerald, General Sales Manager.

Dana George, National Sales Manager.



© 2002 Warren Communications News

John Bak, Chief Engineer.

Diane Jaramillo Guard, Business Manager.

Jim Ladas, Creative Services Director.

Charlie Fields, Community & Public Relations Director.

Rates: On request.

City of License: Miami. **Station DMA:** Miami-Fort Lauderdale. **Rank:** 15.

Circulation © 2001 Nielsen. Coverage based on Nielsen study.

Grand Total	Cable TV Households	Non-cable TV Households	Total TV Households
Estimated Station Totals*	1,471,560	472,110	1,943,670
Average Weekly Circulation (2001)	715,499	230,173	945,673
Average Daily Circulation (2001)			436,220
Station DMA Total	Cable TV Households	Non-cable TV Households	Total TV Households
Estimated Station Totals*	1,095,310	373,320	1,468,630
Average Weekly Circulation (2001)	663,661	216,487	880,149
Average Daily Circulation (2001)			412,249
Other DMA Total	Cable TV Households	Non-cable TV Households	Total TV Households
Estimated Station Totals*	376,250	98,790	475,040
Average Weekly Circulation (2001)	51,838	13,686	65,524
Average Daily Circulation (2001)			23,971

*Estimated station totals are sums of the Nielsen TV air-d Cable TV household estimates for each county in which the station registers viewing of more than 5% as per the Nielsen Survey Methods.

Florida—Miami

WTVJ
Ch. 6

Network Service: NBC.

Licensee: NBC Stations Management Inc., 30 Rockefeller Center, Room 1022, New York, NY 10012.

Studio: 316 N. Miami Ave., Miami, FL 33128.

Phone: 305-379-4444. **Fax:** 305-789-4181.

E-mail: wtvj@nbc.com; wtvjnews@nbc.com

Web Site: http://www.nbc6.nbc.com

Technical Facilities: Channel No. 6 (82-88 MHz). Authorized power: 100-kw visual, 20-kw aural. Antenna: Circularly polarized, 1802-ft. above av. terrain, 1842-ft. above ground, 1849-ft. above sea level.

Latitude 25° 32' 24"
Longitude 80° 28' 07"

Holds CP for change to 1801-ft. above av. terrain, 1804-ft. above ground, 1811-ft. above sea level. BPCT-950918KE.

Transmitter: 17107 S.W. 248th St., Princeton.

FCC Proposed Digital Channel Number: Ch. 30.

Note: Latitude and longitude coordinates shown are based on the North American Datum of 1927 (NAD 27) as currently required by the Mass Media Bureau of the FCC.

Multichannel TV Sound: Stereo and separate audio program.

Satellite Earth Stations: Hero, 7.5-meter C-band; Hero, 8-meter; Scientific-Atlanta, 7-meter C-band; Vertex, 6.1-meter Ku-band; Scientific-Atlanta receivers.

News Services: AP, CNN Newsource, NBC News Channel, Nexus, NIWS, Reuters TV, Sports News Satellite, UPI.

Ownership: National Broadcasting Co. (Group Owner).

Began Operation: September 20, 1967. Sale to Taft Broadcasting by General Cinema Corp. approved by FCC February 24, 1983. Transfer of control to General Cinema Corp. approved by FCC August 10, 1972 (*Television Digest*, Vol. 12:33). Sale to TVX Broadcast Group approved by FCC February 20, 1987 (Vol. 27:9, 14). CBS assumed control of station January 4, 1989 (Vol. 28:45). CBS & NBC traded channels 4 & 6 in July 1995 (Vol. 34:48, 52; 35:34).

Represented (sales): Petry Television Inc.

Personnel:

Don Browne, President & General Manager.

Kevin Byrnes, Vice President, Sales.

Ramon Escobar, Vice President, News.

Marc Robertz, Vice President & Creative Services Director.

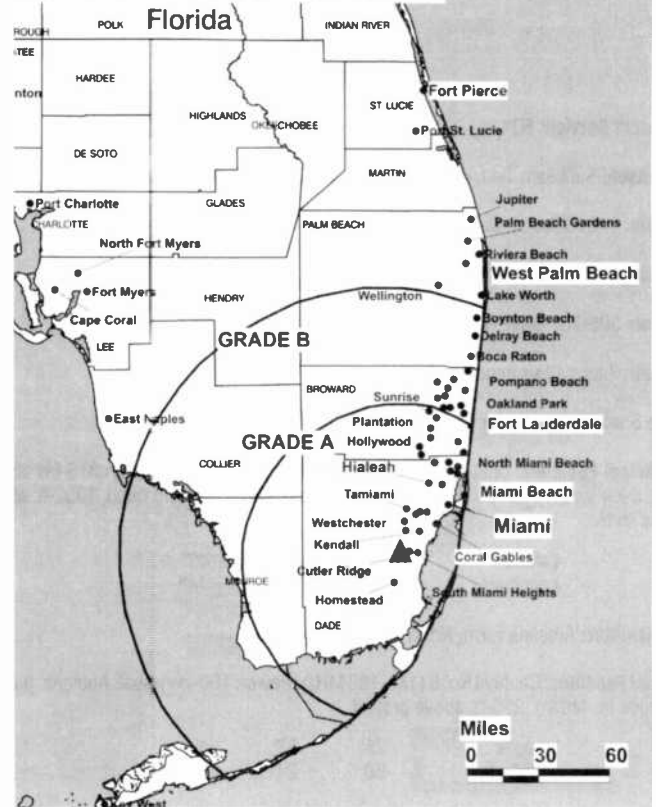
Paul Russell, Engineering Director.

Barbara Alfonso, Program Coordinator.

Thom Mozloom, Promotions Manager.

Donald Ramsey, Finance & Administration Director.

WTVJ BPCT-950918KE GRANTED: 3/21/96



© 2002 Warren Communications News

Betty Frazier, Research Manager.

Estela Garcia, Market & Product Development Manager.

Debbie Brooks, Traffic Operations Manager.

Maria Khalil-Pagani, Community Relations Manager.

Highest 30 Sec. Rate: \$6000.

City of License: Miami. **Station DMA:** Miami-Fort Lauderdale. **Rank:** 15.

Circulation © 2001 Nielsen. Coverage based on Nielsen study.

Grand Total	Cable TV Households	Non-cable TV Households	Total TV Households
Estimated Station Totals*	1,095,310	380,870	1,476,180
Average Weekly Circulation (2001)	680,504	186,077	866,580
Average Daily Circulation (2001)			426,364
Station DMA Total	Cable TV Households	Non-cable TV Households	Total TV Households
Estimated Station Totals*	1,095,310	373,320	1,468,630
Average Weekly Circulation (2001)	680,504	185,677	866,180
Average Daily Circulation (2001)			426,326
Other DMA Total	Cable TV Households	Non-cable TV Households	Total TV Households
Estimated Station Totals*	0	7,550	7,550
Average Weekly Circulation (2001)	0	400	400
Average Daily Circulation (2001)			38

*Estimated station totals are sums of the Nielsen TV and Cable TV household estimates for each county in which the station registers viewing of more than 5% as per the Nielsen Survey Methods.

Florida—Orange Park

WJXX
Ch. 25

Network Service: ABC.

Licensee: Gannett River States Publishing Corp., 1100 Wilson Blvd., Arlington, VA 22234.

Studio: 1070 E. Adams St., Jacksonville, FL 32202.

Mailing Address: Box 551000, Jacksonville, FL 32255.

Phone: 904-354-1212. **Fax:** 904-332-2584.

Web Site: <http://www.wjxx.com>

Technical Facilities: Channel No. 25 (536-542 MHz). Authorized power: 5000-kw max. visual, 206-kw max. aural. Antenna: 659-ft. above av. terrain, 686-ft. above ground, 712-ft. above sea level.

Latitude 30° 04' 27"
Longitude 81° 48' 23"

Transmitter: 0.3-mi. SE of intersection of Rtes. 739 & 209, Middleburg.

Digital Facilities: Channel No. 10 (192-198 MHz). Power: 10-kw visual. Antenna: 687-ft. above av. terrain, 710-ft. above ground.

Latitude 30° 04' 27"
Longitude 81° 48' 23"

FCC Digital File Number: BPCDT-19991019ABU (pending).

Note: Latitude and longitude coordinates shown are based on the North American Datum of 1927 (NAD 27) as currently required by the Mass Media Bureau of the FCC.

LMA: Local marketing agreement with WPXC-TV (X), Brunswick, GA.

Ownership: Gannett Broadcasting Group (Group Owner).

Began Operation: February 10, 1997. Sale to Allbritton Communications Co. from William P. Register approved by FCC September 5, 1997. Sale to present owner by Allbritton Communications Co. approved by FCC March 15, 2000.

Represented (legal): Hogan & Hartson LLP.

Represented (engineering): Kessler & Gehman Associates Inc.

Personnel:

Lewis Robertson, President & General Manager.

Mike Gels, Operations Director.

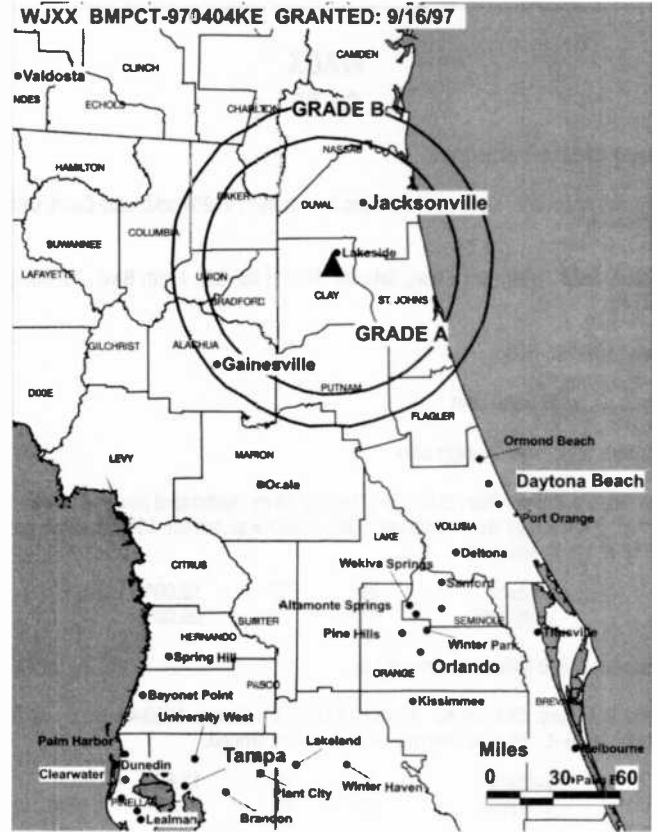
David Feuerman, News Operations Manager.

Jack Potter, General Sales Manager.

Greg Carter, National Sales Manager.

Jim Church, News Director.

Courtney Ash, Marketing Director.



© 2002 Warren Communications News

Highest 30 Sec. Rate: \$2000.

City of License: Orange Park. **Station DMA:** Jacksonville. **Rank:** 53.

Circulation © 2001 Nielsen. Coverage based on Nielsen study.

Grand Total	Cable TV Households	Non-cable TV Households	Total TV Households
Estimated Station Totals*	359,890	139,700	499,590
Average Weekly Circulation (2001)	219,748	64,271	284,019
Average Daily Circulation (2001)			114,612
Station DMA Total	Cable TV Households	Non-cable TV Households	Total TV Households
Estimated Station Totals*	357,620	138,580	496,200
Average Weekly Circulation (2001)	218,676	64,207	282,883
Average Daily Circulation (2001)			114,441
Other DMA Total	Cable TV Households	Non-cable TV Households	Total TV Households
Estimated Station Totals*	2,270	1,120	3,390
Average Weekly Circulation (2001)	1,072	64	1,136
Average Daily Circulation (2001)			171

*Estimated station totals are sums of the Nielsen TV and Cable TV household estimates for each county in which the station registers viewing of more than 5% as per the Nielsen Survey Methods.

Florida—Leesburg-Orlando

WACX
Ch. 55

Network Service: Independent.

Licensee: Associated Christian Television System Inc., 4520 Parkbreeze Court, Orlando, FL 32808.

Studios: 4520 Parkbreeze Court, Orlando, FL 32808; 900 North Blvd., Leesburg, FL 34748.

Phone: 407-298-5555.

E-mail: wacx@wwspn.com

Web Site: http://www.wwspn.com

Technical Facilities: Channel No. 55 (716-722 MHz). Authorized power: 5000-kw max. visual, 500-kw max. aural. Antenna: 1690-ft. above av. terrain, 1669-ft. above ground, 1749-ft. above sea level.

Latitude 28° 55' 16.00"
Longitude 81° 19' 09.00"

Transmitter: 520 Miller Rd., Orange City.

Digital Facilities: Channel No. 40 (626-632 MHz). Power: 1000-kw max. visual. Antenna: 1686-ft. above av. terrain, 1654-ft. above ground.

Latitude 28° 35' 11.60"
Longitude 81° 04' 58.20"

FCC Digital File Number: BPCDT-19991004ABN. Granted: February 1, 2001.

Note: Latitude and longitude coordinates shown are based on the North American Datum of 1927 (NAD 27) as currently required by the Mass Media Bureau of the FCC.

Multichannel TV Sound: Stereo only.

Satellite Earth Stations: Microdyne, 5-meter C-band; Microdyne, 7-meter C-band; RCA, 5-meter Ku-band; Microdyne, RCA receivers.

Ownership: Associated Christian Television System Inc.

Began Operation: March 6, 1982.

Represented (legal): Baraff, Koemer & Olender PC.

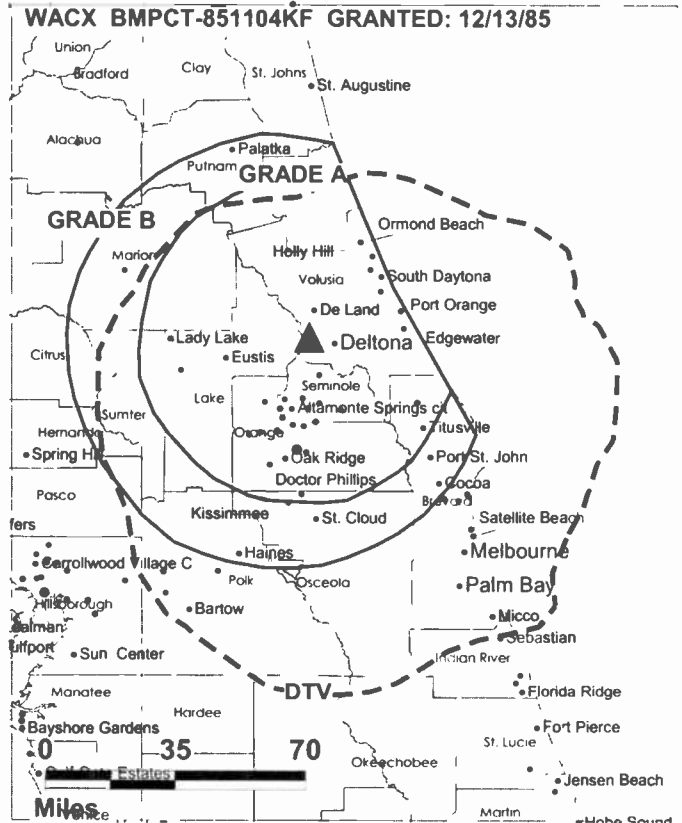
Personnel:

Claud Bowers, President & General Manager.

Donna Lee, General Sales Manager.

John Wasson, Chief Engineer.

Linda Jarrell, Program & Traffic Director.



© 2002 Warren Communications News

Carol Gentry, Office Manager.

Highest 30 Sec. Rate: \$100.

City of License: Leesburg. **Station DMA:** Orlando-Daytona Beach-Melbourne. **Rank:** 20.

Circulation © 2001 Nielsen. Coverage based on Nielsen study.

Grand Total	Cable TV Households	Non-cable TV Households	Total TV Households
Estimated Station Totals*	283,290	176,060	459,350
Average Weekly Circulation (2001)	18,057	10,384	28,441
Average Daily Circulation (2001)			8,969
Station DMA Total	Cable TV Households	Non-cable TV Households	Total TV Households
Estimated Station Totals*	283,290	176,060	459,350
Average Weekly Circulation (2001)	18,057	10,384	28,441
Average Daily Circulation (2001)			8,969

*Estimated station totals are sums of the Nielsen TV and Cable TV household estimates for each county in which the station registers viewing of more than 5% as per the Nielsen Survey Methods.

Florida—Melbourne-Orlando

WBSF
Ch. 43

Network Service: HSN.

Licensee: Univision of Melbourne Inc., 1999 Avenue of the Stars, Suite 3050, Los Angeles, CA 90067.

Studio: 739 North Dr., Suite C, Melbourne, FL 32934-9239.

Phone: 321-254-4343. **Fax:** 321-242-0863.

Technical Facilities: Channel No. 43 (644-650 MHz). Authorized power: 2265-kw max. visual. Antenna: 994-ft. above av. terrain, 978-ft. above ground, 1020-ft. above sea level.

Latitude	28°	18'	26"
Longitude	80°	54'	48"

Transmitter: 902 N. K-6 Lane, St. Cloud.

Digital Facilities: Channel No. 20 (506-512 MHz). Power: 1000-kw max. visual. Antenna: 983-ft. above av. terrain, 977-ft. above ground.

Latitude	28°	18'	22"
Longitude	80°	54'	45"

FCC Digital File Number: BPCDT-19991029ADG. Granted: February 23, 2001.

Note: Latitude and longitude coordinates shown are based on the North American Datum of 1927 (NAD 27) as currently required by the Mass Media Bureau of the FCC.

Ownership: Univision Communications Inc. (Group Owner).

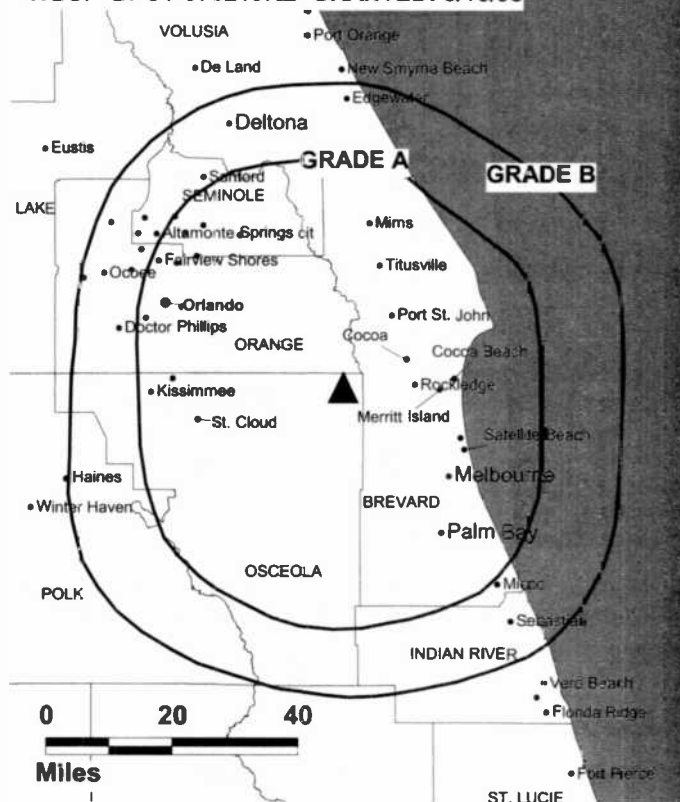
Began Operation: July 5, 1982. Sale to Asbury Park Press Inc. by Southern Broadcasting Corp. approved by FCC August 15, 1985. Sale to Blackstar LLC approved by FCC February 18, 1988 (*Television Digest*, Vol. 27:49). Sale to USA Broadcasting approved by FCC May 14, 1998 (Vol. 38:11). Sale to present owner by USA Broadcasting approved by FCC May 21, 2001.

Represented (legal): Shaw Pittman.

Personnel:

Sylvia A. Willis, General Manager.

WBSF BPCT-970219KE GRANTED: 3/16/98



© 2002 Warren Communications News

Ronald Marshall, Chief Engineer.

Karl Miller, Production Manager.

Rates: On request.

City of License: Melbourne. **Station JMA:** Orlando-Daytona Beach-Melbourne. **Rank:** 20.

Nielsen Data: Not available.

Florida—Daytona Beach-Orlando

WESH Ch. 2

Network Service: NBC.

Licensee: Hearst-Argyle Television Inc., 888 7th Ave., New York, NY 10106.

Studio: 1021 N. Wymore Rd., Winter Park, FL 32789.

Phone: 407-645-2222. **Fax:** 407-539-7812.

Web Site: <http://www.newschannel2000.com>

Technical Facilities: Channel No. 2 (54-60 MHz). Authorized power: 100-kw visual, 20-kw aural. Antenna: 1653-ft. above av. terrain, 1653-ft. above ground, 1755-ft. above sea level.

Latitude 28° 56' 16.34"
Longitude 81° 18' 57.29"

Transmitter: 1.2-mi. SW of Orange City.

Digital Facilities: Channel No. 11 (198-204 MHz). Power: 45-kw max. visual. Antenna: 1562-ft. above av. terrain, 1535-ft. above ground, 1601-ft. above sea level.

Latitude 28° 34' 52.00"
Longitude 81° 04' 30.00"

Transmitter: Christmas.

FCC Digital File Number: BPCDT-970613KE. Granted: September 23, 1998.

Note: Latitude and longitude coordinates shown are based on the North American Datum of 1927 (NAD 27) as currently required by the Mass Media Bureau of the FCC.

Multichannel TV Sound: Stereo only.

Satellite Earth Station: Transmit/receive Scientific-Atlanta, 7-meter; Harris, M/A-Com, Microdyne, Scientific-Atlanta receivers.

News Services: AP, CNN Newsource, NBC News Channel.

Ownership: Hearst-Argyle Television Inc. (Group Owner).

Began Operation: May 29, 1956. Merger of Cowles Broadcasting into H & C Communications approved by FCC October 1984 (*Television Digest*, Vol. 24:26, 35). Sale to Cowles by John H. Perry interests approved by FCC April 20, 1966 (Vol. 5:47). Sale to Pulitzer Publishing approved by FCC April 27, 1993 (Vol. 33:8, 14, 23). Sale to present owner by Pulitzer approved by FCC November 24, 1998 (Vol. 38:22, 48).

Represented (sales): Eagle Television Sales.

Represented (legal): Brooks, Pierce, McLendon, Humphrey & Leonard.

Personnel:

William P. Bauman, President & General Manager.

Joe Chaplinski, General Sales Manager.

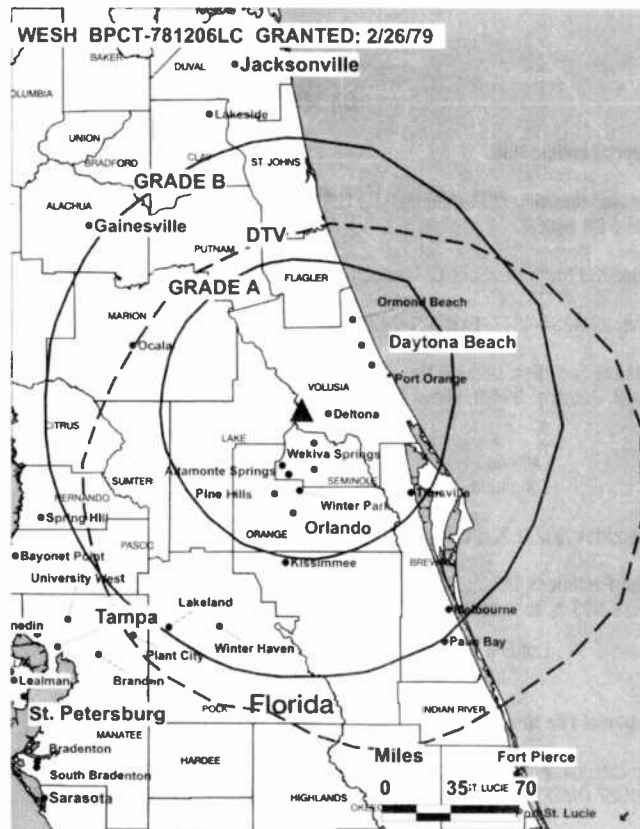
Claudia Wickham, Local Sales Manager.

Jessica Aviles-Derle, National Sales Manager.

Russ Kilgore, News Director.

Dick Spark, Controller.

Suzanne Grethen, Creative Services Director.



© 2002 Warren Communications News

Paul Greeley, Promotion & Marketing Director.

Richard Monn, Chief Engineer.

Richard K. Scharf, Operations Manager.

Kevin Stuart, Research Director.

Rates: On request.

City of License: Daytona Beach. **Station DMA:** Orlando-Daytona Beach-Melbourne. **Rank:** 20.

Circulation © 2001 Nielsen. Coverage based on Nielsen study.

Grand Total	Cable TV Households	Non-cable TV Households	Total TV Households
Estimated Station Totals*	1,018,770	345,060	1,363,830
Average Weekly Circulation (2001)	689,113	188,426	877,540
Average Daily Circulation (2001)			462,396
Station DMA Total	Cable TV Households	Non-cable TV Households	Total TV Households
Estimated Station Totals*	857,280	268,720	1,126,000
Average Weekly Circulation (2001)	631,848	178,267	810,115
Average Daily Circulation (2001)			434,123
Other DMA Total	Cable TV Households	Non-cable TV Households	Total TV Households
Estimated Station Totals*	161,490	76,340	237,830
Average Weekly Circulation (2001)	57,265	10,159	67,424
Average Daily Circulation (2001)			28,273

*Estimated station totals are sums of the Nielsen TV and Cable TV household estimates for each county in which the station registers viewing of more than 5% as per the Nielsen Survey Methods.

Florida—Orlando-Daytona Beach-Melbourne

WFTV
Ch. 9

Network Service: ABC.

Licensee: WFTV-TV Holdings Inc., Box 999, Orlando, FL 32802.

Studio: 490 E. South St., Orlando, FL 32801.

Mailing Address: Box 999, Orlando, FL 32802.

Phone: 407-841-9000. **Fax:** 407-841-8259.

E-mail: wftvch9@aol.com

Web Site: <http://www.icflorida.com/partners/wftv>

Technical Facilities: Channel No. 9 (186-192 MHz). Authorized power: 316-kw max. & 191-kw horizontal visual, 31.6-kw max. & 19.1-kw horizontal aural. Antenna: 1572-ft. above av. terrain, 1542-ft. above ground, 1608-ft. above sea level.

Latitude 28° 36' 07"
Longitude 81° 05' 37"

Transmitter: 3.5-mi. N of Bithlo, 20-mi. E of Orlando.

Began Digital Operation: April 1, 2001.

Note: Latitude and longitude coordinates shown are based on the North American Datum of 1927 (NAD 27) as currently required by the Mass Media Bureau of the FCC.

Multichannel TV Sound: Stereo only.

Satellite Earth Stations: Transmit/receive AFC, 4.5-meter Ku-band; Dalsat, 4.5-meter Ku-band; Satcom Technologies, 5.5-meter Ku-band; Andrew, 4.5-meter C-band; Andrew, 7-meter C-band; Avantek, Satcom Technologies, Standard Agile Omni receivers.

News Services: ABC NewsOne, AP, CNN Newsource, SNN.

Ownership: Cox Enterprises Inc. (Group Owner).

Began Operation: February 1, 1958. Original operator was Mid-Florida Inc. Interim operation began April 1, 1969 (*Television Digest*, Vol. 9:14). Settlement agreement among interim operators approved by FCC June 30, 1981. Sale to SFN Communications approved by FCC May 24, 1984 (Vol. 24:9). Sale to present owner approved by FCC August 29, 1985 (Vol. 25:23).

Represented (sales): TeleRep Inc.

Represented (legal): Dow, Lohnes & Albertson PLLC.

Represented (engineering): Cohen, Dippell & Everist PC.

Personnel:

David Lippoff, Vice President & General Manager.

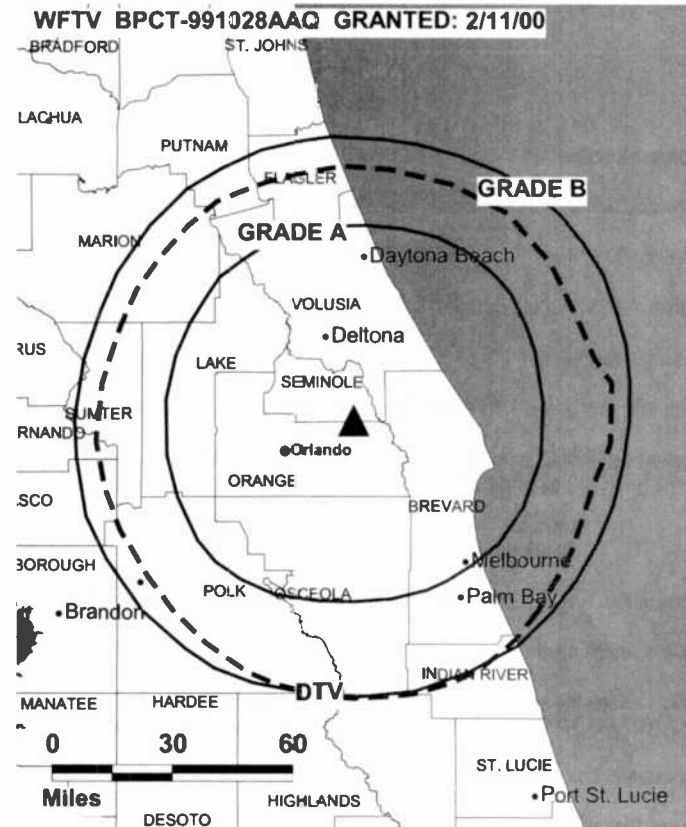
William S. Hoffman, General Sales Manager.

Amy Davis, Local Sales Manager.

Mario Mendoza, Local Sales Manager.

Bill Funke, National Sales Manager.

Lyn Tolan, News Director.



© 2002 Warrin Communications News

Mike Tamme, Chief Engineer.

Scot Post, Controller.

Highest 30 Sec. Rate: \$6000.

City of License: Orlando. **Station DMA:** Orlando-Daytona Beach-Melbourne. **Rank:** 20.

Circulation © 2001 Nielsen. Coverage based on Nielsen study.

Grand Total	Cable TV Households	Non-cable TV Households	Total TV Households
Estimated Station Totals*	1,082,840	400,370	1,483,210
Average Weekly Circulation (2001)	695,591	210,476	906,067
Average Daily Circulation (2001)			506,818
Station DMA Total	Cable TV Households	Non-cable TV Households	Total TV Households
Estimated Station Totals*	857,280	268,720	1,126,000
Average Weekly Circulation (2001)	638,181	186,415	824,596
Average Daily Circulation (2001)			470,353
Other DMA Total	Cable TV Households	Non-cable TV Households	Total TV Households
Estimated Station Totals*	225,560	131,650	357,210
Average Weekly Circulation (2001)	57,410	24,061	81,471
Average Daily Circulation (2001)			36,465

*Estimated station totals are sums of the Nielsen TV and Cable TV household estimates for each county in which the station registers viewing of more than 5% as per the Nielsen Survey Methods.

Florida—Orlando

WFTV-DT Ch. 39

Network Service: ABC.

Licensee: WFTV-TV Holdings Inc., Box 999, Orlando, FL 32802.

Studio: 490 E. South St., Orlando, FL 32801.

Phone: 407-841-9000. **Fax:** 407-841-8259.

E-mail: david.lippoff@wftv.com.

Web Site: <http://www.icflorida.com/partners/wftv>

Digital Facilities: Channel No. 39 (620-626 MHz). Power: 417-kw max. visual. Antenna: 1621-ft. above av. terrain, 1598-ft. above ground, 1660-ft. above sea level.

Latitude	28°	34'	07"
Longitude	81°	03'	16"

Transmitter: 0.68-mi. W of the intersection of Fort Christmas & Kissenger Rds., Bithlo.

Definition: Standard.

Note: Latitude and longitude coordinates shown are based on the North American Datum of 1927 (NAD 27) as currently required by the Mass Media Bureau of the FCC.

Ownership: Cox Enterprises Inc. (Group Owner).

Began Digital Operation: April 1, 2001.

Represented (sales): TeleRep Inc.

Represented (legal): Dow, Lohnes & Albertson PLLC.

Represented (engineering): Denny & Associates PC.

Personnel:

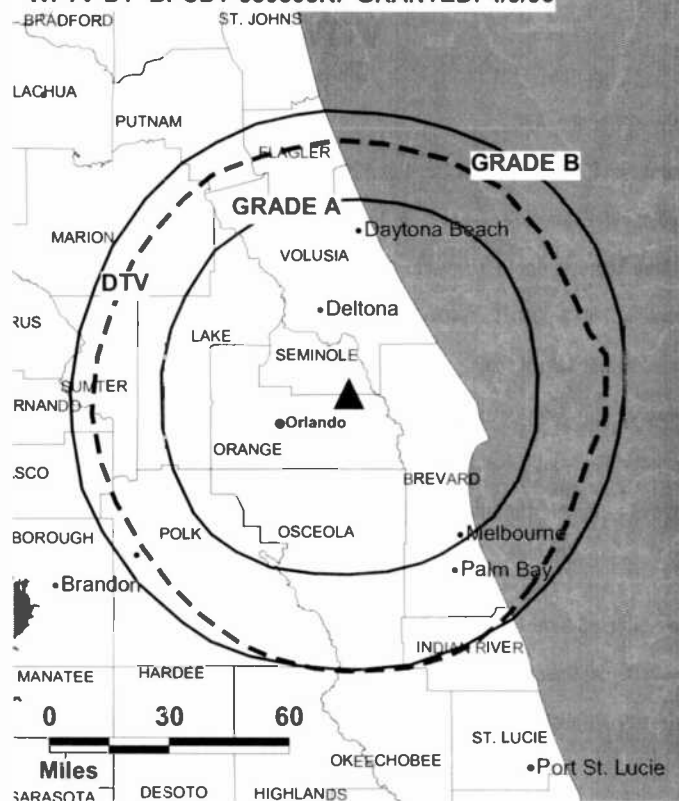
David Lippoff, Vice President & General Manager.

Bill Hoffman, General Sales Manager.

Amy Davis, Local Sales Manager.

Bill Funke, National Sales Manager.

WFTV-DT BPCDT-980803KI GRANTED: 4/9/99



© 2002 Warren Communications News

John Demshock, Engineering Manager.

Michael Rausch, News Director.

Susan Loyd, Program Director.

Donna Dalrymple, Promotion Director.

Scot Post, Business Manager.

Rates: On request.

City of License: Orlando. **Station DMA:** Orlando-Daytona Beach-Melbourne. **Rank:** 20.

Florida—Clermont-Orlando

WKCF Ch. 18

Network Service: WBN.

Licensee: Emmis Television License Corp., 3500 W. Olive Ave., Suite 300, Burbank, CA 91505-4604.

Studio: 31 Skyline Dr., Lake Mary, FL 32746.

Phone: 407-645-1818. **Fax:** 407-647-4163.

Web Site: <http://www.wb18.com>

Technical Facilities: Channel No. 18 (494-500 MHz). Authorized power: 5000-kw max. visual, 500-kw max. aural. Antenna: 1501-ft. above av. terrain, 1467-ft. above ground, 1532-ft. above sea level.

Latitude 28° 34' 51"
Longitude 81° 04' 32"

Holds CP for change to 1501-ft. above av. terrain, 1687-ft. above ground, 1749-ft. above sea level; lat. 28° 35' 12", long. 81° 04' 58", transmitter to 3010 Dill Rd., Bithlo. BPCT-20000912AAH.

Transmitter: 20,000 Fort Christmas Rd., Christmas.

Digital Facilities: Channel No. 17 (488-494 MHz). Power: 240.6-kw max. visual. Antenna: 1503-ft. above av. terrain, 1473-ft. above ground.

Latitude 28° 34' 51"
Longitude 81° 04' 32"

FCC Digital File Number: BPCDT-19991020ABW. Granted: April 19, 2000.

Note: Latitude and longitude coordinates shown are based on the North American Datum of 1927 (NAD 27) as currently required by the Mass Media Bureau of the FCC.

Ownership: Emmis Communications Corp. (Group Owner).

Began Operation: December 8, 1988. Sale to present owner by Press Television Corp. approved by FCC September 27, 1999 (Television Digest, Vol. 39:23).

Represented (sales): Harrington, Righter & Parsons.

Represented (legal): Wiley, Rein & Fielding, LLP.

Represented (engineering): Du Triel, Lundin & Rackley.

Personnel:

Wayne Spracklin, Vice President & General Manager.

John Soapes, General Sales Manager.

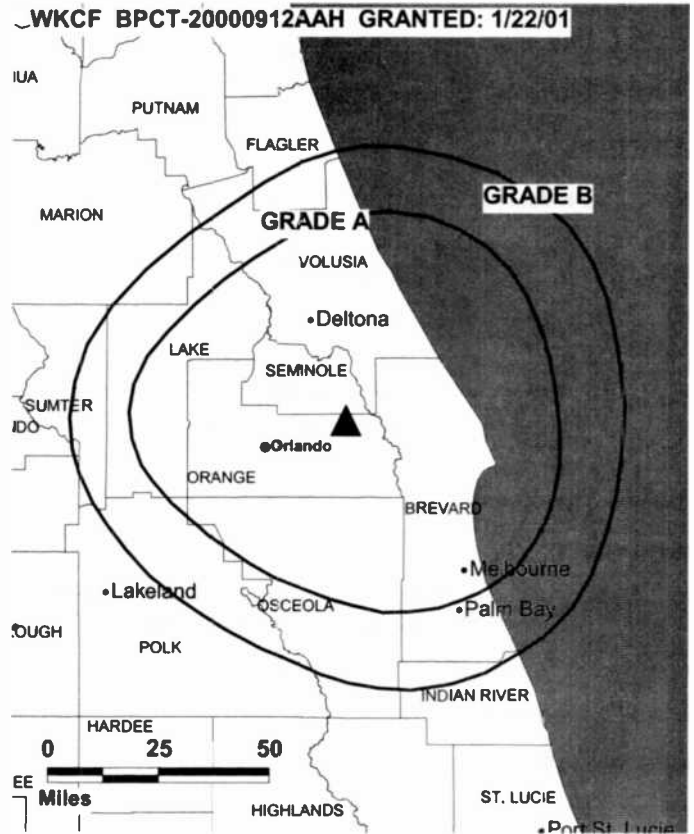
Charles Sorkin, Local Sales Manager.

Mike McCann, National Sales Manager.

Susan Culver, Regional Sales Manager.

Joe Addalia, Engineering Director.

Ron Wilkinson, Business Manager.



© 2002 Warren Communications News

Dave Ward, Programming Director.

Bruce Stone, Promotion Manager.

Rates: On request.

City of License: Clermont. **Station DMA:** Orlando-Daytona Beach-Melbourne. Rank: 20.

Circulation © 2001 Nielsen. Coverage based on Nielsen study.

Grand Total	Cable TV Households	Non-cable TV Households	Total TV Households
Estimated Station Totals*	898,410	304,650	1,203,060
Average Weekly Circulation (2001)	398,092	108,234	506,326
Average Daily Circulation (2001)			191,313
Station DMA Total	Cable TV Households	Non-cable TV Households	Total TV Households
Estimated Station Totals*	857,280	241,070	1,098,350
Average Weekly Circulation (2001)	394,473	101,876	496,349
Average Daily Circulation (2001)			189,125
Other DMA Total	Cable TV Households	Non-cable TV Households	Total TV Households
Estimated Station Totals*	41,130	63,580	104,710
Average Weekly Circulation (2001)	3,619	6,358	9,977
Average Daily Circulation (2001)			2,188

*Estimated station totals are sums of the Nielsen TV and Cable TV household estimates for each county in which the station registers viewing of more than 5% as per the Nielsen Survey Methods.

Florida—Orlando

WKMG-DT Ch. 58

Network Service: CBS.

Licensee: Post-Newsweek Stations Orlando Inc., 4466 John Young Pkwy., Orlando, FL 32804.

Studio: 4466 John Young Pkwy., Orlando, FL 32804.

Phone: 407-521-1200. **Fax:** 407-521-1204.

Digital Facilities: Channel No. 58 (734-740 MHz). Power: 1000-kw max. visual. Antenna: 1611-ft. above av. terrain, 1588-ft. above ground, 1650-ft. above sea level.

Latitude	28°	36'	36.30"
Longitude	81°	03'	34.60"

Transmitter: 3.3-mi. from Bithlo on azimuth of 72.7°T.

Definition: High.

Note: Latitude and longitude coordinates shown are based on the North American Datum of 1927 (NAD 27) as currently required by the Mass Media Bureau of the FCC.

Ownership: Post-Newsweek Stations Inc. (Group Owner).

Began Digital Operation: April 1, 2001.

Represented (legal): Covington & Burling.

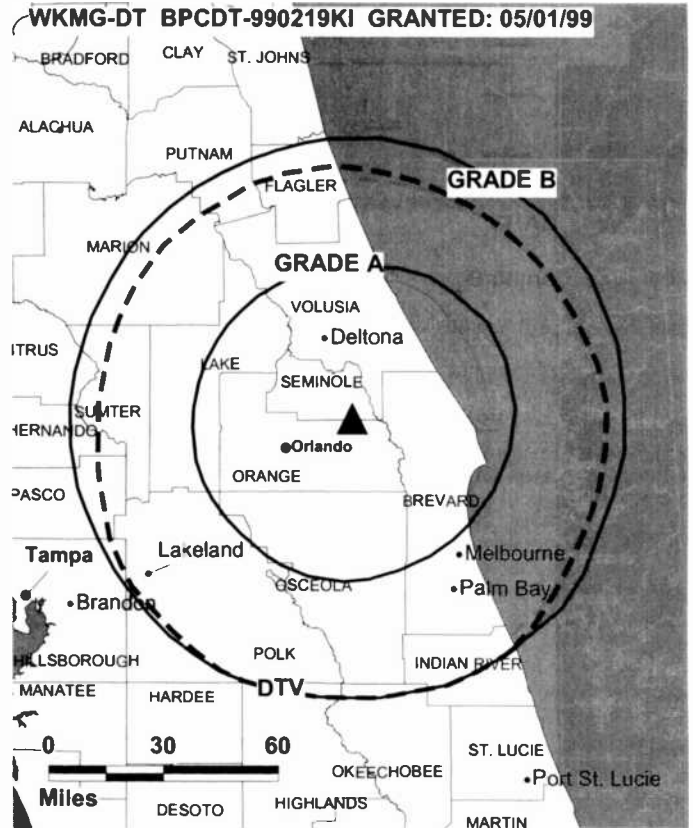
Represented (engineering): MLJ.

Personnel:

Jeffrey N. Sales, Vice President & General Manager.

Connie Albino, General Sales Manager.

Frank Torbert, Chief Engineer.



© 2002 Warren Communications News

Rates: On request.

City of License: Orlando. **Station DMA:** Orlando-Daytona Beach-Melbourne. **Rank:** 20.

Florida—Orlando

WKMG-TV Ch. 6

Network Service: CBS.

Licensee: Post-Newsweek Stations Orlando Inc., 3 Constitution Plaza, Hartford, CT 06103.

Studio: 4466 John Young Pkwy., Orlando, FL 32804.

Mailing Address: Box 60600, Orlando, FL 32860.

Phone: 407-521-1200. **Fax:** 407-521-1204.

E-mail: desk@wkmg.com

Web Site: http://www.wkmg.com

Technical Facilities: Channel No. 6 (82-88 MHz). Authorized power: 100-kw visual, 20-kw aural. Antenna: 1480-ft. above av. terrain, 1437-ft. above ground, 1503-ft. above sea level.

Latitude 28° 36' 08"
Longitude 81° 05' 37"

Transmitter: 4498 TV Tower Rd.

Began Digital Operation: April 1, 2001.

Note: Latitude and longitude coordinates shown are based on the North American Datum of 1927 (NAD 27) as currently required by the Mass Media Bureau of the FCC.

Satellite Earth Stations: Transmit/receive Scientific-Atlanta, 10-meter C-band; Comtech, 5-meter C-band; Scientific-Atlanta, 4.6-meter C-band; Scientific-Atlanta, 7-meter C-band; Vertex, 4.6-meter Ku-band.

News Service: AP.

Ownership: Post-Newsweek Stations Inc. (Group Owner).

Began Operation: July 1, 1954. Sale to Meredith Corp. and subsequent exchange with Post-Newsweek for WFSB Hartford approved by FCC June 27, 1997 (*Television Digest*, Vol. 37:23, 36; 26:12). Sale to First Media Television LP by Rockefeller Group approved by FCC May 30, 1986. Sale to Rockefeller by the Outlet Co. approved by FCC November 23, 1983 (Vol. 23:19, 22; 24:6). Sale to Outlet by Cherry Broadcasting Co. approved by FCC July 17, 1963 (Vol. 3:15, 29). Sale to Cherry Broadcasting Co. by group headed by Harold P. Danforth approved by FCC May 8, 1957.

Represented (sales): MMT Sales Inc.

Represented (legal): Covington & Burling.

Represented (engineering): Moffet, Larson & Johnson Inc.

Personnel:

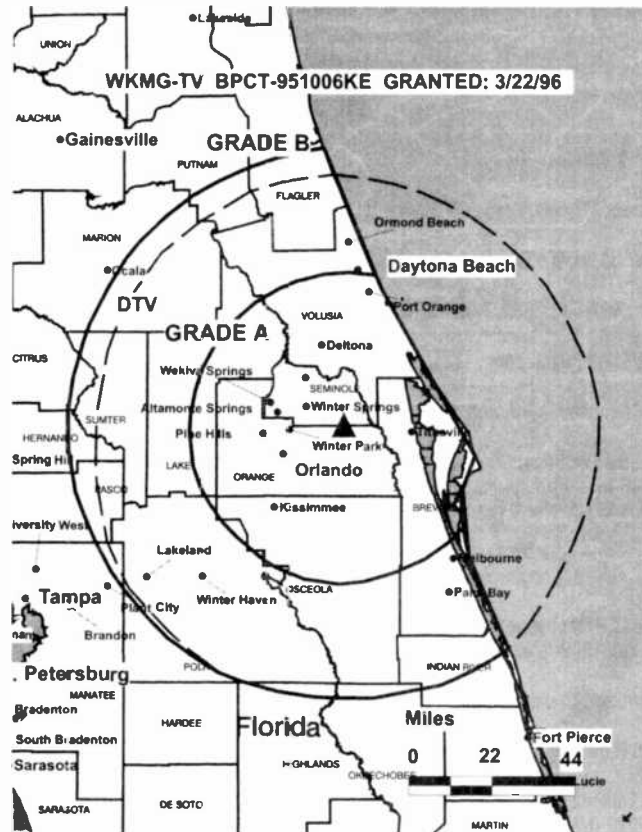
Jeffrey N. Sales, Vice President & General Manager.

Connie Albino, General Sales Manager.

Dave Ware, Local Sales Manager.

Wayne Reid, National Sales Manager.

Frank Torbert, Chief Engineer.



© 2002 Warren Communications News

Brock Lesperance, Business Manager.

Tracy Richardson, Programming & Website Administrator.

Jim Hart, Marketing Director.

Rates: On request.

City of License: Orlando. **Station DMA:** Orlando-Daytona Beach-Melbourne. **Rank:** 20.

Circulation © 2001 Nielsen. Coverage based on Nielsen study.

Grand Total	Cable TV Households	Non-cable TV Households	Total TV Households
Estimated Station Totals*	1,024,840	356,490	1,381,330
Average Weekly Circulation (2001)	630,733	177,896	808,628
Average Daily Circulation (2001)			396,472
Station DMA Total	Cable TV Households	Non-cable TV Households	Total TV Households
Estimated Station Totals*	857,280	268,720	1,126,000
Average Weekly Circulation (2001)	610,645	165,268	775,912
Average Daily Circulation (2001)			381,944
Other DMA Total	Cable TV Households	Non-cable TV Households	Total TV Households
Estimated Station Totals*	167,560	87,770	255,330
Average Weekly Circulation (2001)	20,088	12,628	32,716
Average Daily Circulation (2001)			14,528

*Estimated station totals are sums of the Nielsen TV and Cable TV household estimates for each county in which the station registers viewing of more than 5% as per the Nielsen Survey Methods.

WOFL
Ch. 35

Network Service: FOX.

Licensee: Meredith Corp., 35 Skyline Dr., Lake Mary, FL 32746.

Studio: 35 Skyline Dr., Lake Mary, FL 32746.

Phone: 407-644-3535. **Fax:** 407-333-0234.

E-mail: wofl@wofl.com

Web Site: http://www.wofl.com

Technical Facilities: Channel No. 35 (596-602 MHz). Authorized power: 2570-kw max. & 646-kw horizontal visual, 126-kw aural. Antenna: horizontal, 1470-ft. above av. terrain, 1486-ft. above ground, 1549-ft. above sea level.

Latitude 28° 36' 13"
Longitude 81° 05' 11"

Holds CP for change to 5000-kw max. visual, 1480-ft. above av. terrain, 1447-ft. above ground, 1509-ft. above sea level. BPCT-960626KE.

Transmitter: Chuluota-Christmas Rd., 3.7-mi. N of Bithlo.

Began Digital Operation: January 29, 2000.

Note: Latitude and longitude coordinates shown are based on the North American Datum of 1927 (NAD 27) as currently required by the Mass Media Bureau of the FCC.

Multichannel TV Sound: Stereo only.

Satellite Earth Station: EASI, 4.6-meter Ku & C-band; Standard Communications receivers.

News Service: UPI.

Ownership: Meredith Corp. (Group Owner).

Began Operation: March 31, 1974. Left air September 29, 1976. Sale to Omega Communications approved by FCC June 15, 1979 (*Television Digest*, Vol. 19:28). Resumed operation October 15, 1979. Sale of 60% to Meredith Corp., 40% owner, approved by FCC April 4, 1983.

Represented (sales): TeleRep Inc.

Represented (legal): Haley, Bader & Potts PLC.

Represented (engineering): Hammett & Edison Inc.

Personnel:

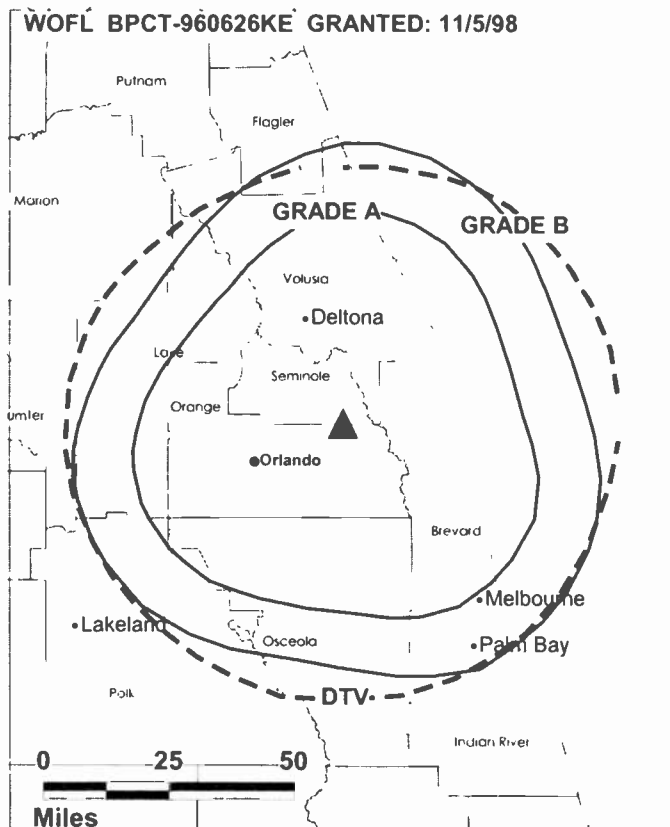
Mark Higgins, General Manager.

Andy Alford, General Sales Manager.

Mark Demopoulos, Local Sales Manager.

Glenn Callanan, National Sales Manager.

Ken Preston, Chief Engineer.



© 2002 Warren Communications News

Lena Sadiwskyj, News Director.

Ken Freedman, Program & News Manager.

Highest 30 Sec. Rate: \$5000.

City of License: Orlando. **Station DMA:** Orlando-Daytona Beach-Melbourne. **Rank:** 20.

Circulation © 2001 Nielsen. Coverage based on Nielsen study.

Grand Total	Cable TV Households	Non-cable TV Households	Total TV Households
Estimated Station Totals*	898,410	332,300	1,230,710
Average Weekly Circulation (2001)	396,515	116,686	513,201
Average Daily Circulation (2001)			171,713
Station DMA Total	Cable TV Households	Non-cable TV Households	Total TV Households
Estimated Station Totals*	857,280	268,720	1,126,000
Average Weekly Circulation (2001)	393,595	111,155	504,750
Average Daily Circulation (2001)			169,682
Other DMA Total	Cable TV Households	Non-cable TV Households	Total TV Households
Estimated Station Totals*	41,130	63,580	104,710
Average Weekly Circulation (2001)	2,920	5,531	8,452
Average Daily Circulation (2001)			2,031

*Estimated station totals are sums of the Nielsen TV and Cable TV household estimates for each county in which the station registers viewing of more than 5% as per the Nielsen Survey Methods.

Florida—Orlando

WOFL-DT Ch. 22

Network Service: FOX.

Licensee: Meredith Corp., c/o Haley, Bader & Potts PLC, 4350 N. Fairfax Dr., Suite 900, Arlington, VA 22203.

Studio: 35 Skyline Dr., Lake Mary, FL 32746.

Phone: 703-841-0606.

Web Site: <http://www.fox35wofl.com>

Digital Facilities: Channel No. 22 (518-524 MHz). Power: 1000-kw max. visual. Antenna: 1280-ft. above av. terrain, 1260-ft. above ground, 62-ft. above sea level.

Latitude	28°	36'	13"
Longitude	81°	05'	11"

Transmitter: Chuluota-Christmas Rd., 3.7-mi. N of Bithlo.

Definition: Standard

Note: Latitude and longitude coordinates shown are based on the North American Datum of 1927 (NAD 27) as currently required by the Mass Media Bureau of the FCC.

Ownership: Meredith Corp. (Group Owner).

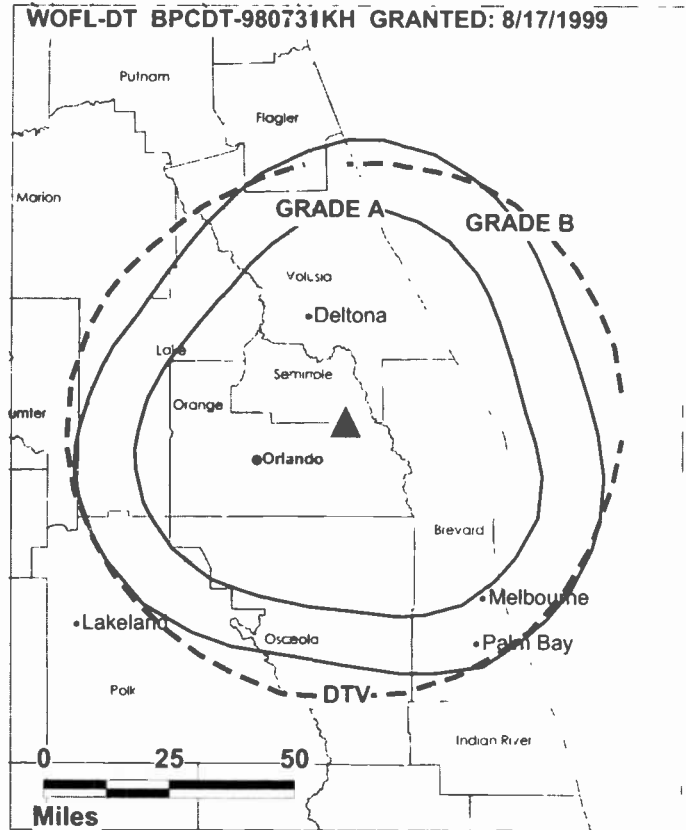
Began Digital Operation: January 29, 2000.

Represented (legal): Haley, Bader & Potts PLC.

Personnel:

Mark Higgins, General Manager.

Ken Preston, Chief Engineer.



Rates: On request.

City of License: Orlando. **Station DMA:** Orlando-Daytona Beach-Melbourne. **Rank:** 20.

Florida—Melbourne-Orlando

WOPX
Ch. 56

Network Service: PAX.

Licensee: Paxson Communications Corp., 601 Clearwater Park Rd., West Palm Beach, FL 33401.

Studio: 7091 Grand National Dr., No. 100, Orlando, FL 32819.

Phone: 407-370-5600. **Fax:** 407-370-5656.

Technical Facilities: Channel No. 56 (722-728 MHz). Authorized power: 5000-kw max. visual. Antenna: 1549-ft. above av. terrain, 1522-ft. above ground, 1604-ft. above sea level.

Latitude 28° 05' 37"
Longitude 81° 07' 28"

Transmitter: 5-mi. S of Holopaw, 2-mi. W of Hwy. 441, Osceola.

Digital Facilities: Channel No. 48 (674-680 MHz). Power: 1000-kw max. visual. Antenna: 1496-ft. above av. terrain, 1470-ft. above ground, 1552-ft. above sea level.

Latitude 28° 08' 37"
Longitude 81° 07' 28"

Transmitter: 5.2-mi. S of Holopaw, 2-mi. W of Hwy. 441, Osceola County.

FCC Digital File Number: BPCDT-990507KH. Granted: January 4, 2001.

Note: Latitude and longitude coordinates shown are based on the North American Datum of 1927 (NAD 27) as currently required by the Mass Media Bureau of the FCC.

Ownership: Paxson Communications Corp. (Group Owner).

Began Operation: May 19, 1986. Sale to present owner by the Christian Network Inc. approved by FCC December 12, 1997. Sale to The Christian Network Inc. by Treasure Coast Communications Inc. approved by FCC June 21, 1995. Sale to Treasure Coast Communications Inc. by Beach Television Partners approved by FCC April 6, 1992.

Personnel:

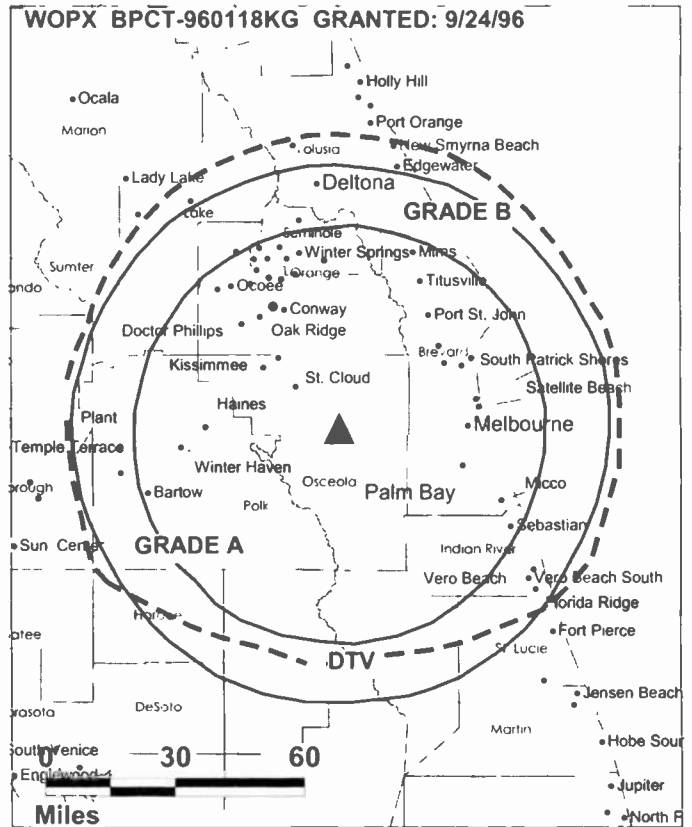
Frank D. Tenore, Vice President & General Manager.

Terrell Smith, Chief Engineer.

Toni Kelley, Traffic Manager.

Highest 30 Sec. Rate: \$150.

City of License: Melbourne. **Station DMA:** Orlando-Daytona Beach-Melbourne. **Rank:** 20.



© 2002 Warren Communications News

Circulation © 2001 Nielsen. Coverage based on Nielsen study.

Grand Total	Cable TV Households	Non-cable TV Households	Total TV Households
Estimated Station Totals*	857,280	241,030	1,098,310
Average Weekly Circulation (2001)	133,645	20,999	154,644
Average Daily Circulation (2001)			42,677
Station DMA Total	Cable TV Households	Non-cable TV Households	Total TV Households
Estimated Station Totals*	857,280	172,210	1,029,490
Average Weekly Circulation (2001)	133,645	16,242	149,887
Average Daily Circulation (2001)			42,026
Other DMA Total	Cable TV Households	Non-cable TV Households	Total TV Households
Estimated Station Totals*	0	68,820	68,820
Average Weekly Circulation (2001)	0	4,758	4,758
Average Daily Circulation (2001)			651

*Estimated station totals are sums of the Nielsen TV and Cable TV household estimates for each county in which the station registers viewing of more than 5% as per the Nielsen Survey Methods.

Florida—Orlando

WRBW Ch. 65

Network Service: UPN.

Licensee: Fox Television Stations Inc., 5151 Wisconsin Ave. NW, Washington, DC 20016.

Studio: 2000 Universal Studios Plaza, Suite 200, Orlando, FL 32819.

Phone: 407-248-6500. **Fax:** 407-248-6520.

E-mail: wrbw@wrbw.com

Web Site: http://www.wrbw.com

Technical Facilities: Channel No. 65 (776-782 MHz). Authorized power: 5000-kw max. visual, 473-kw max. aural. Antenna: 1525-ft. above av. terrain, 1574-ft. above ground, 1639-ft. above sea level.

Latitude	28°	34'	51"
Longitude	81°	04'	32"

Requests CP for change to 5000-kw max. visual, 1613-ft. above av. terrain, 1587-ft. above ground, lat. 28° 36' 35", long. 81° 03' 35". BPCT-20000501ABK.

Transmitter: Near intersection of State Rtes. 420 & 419 Bithlo.

FCC Proposed Digital Channel Number: Ch. 41.

Note: Latitude and longitude coordinates shown are based on the North American Datum of 1927 (NAD 27) as currently required by the Mass Media Bureau of the FCC.

Ownership: Fox Television Stations Inc. (Group Owner).

Began Operation: June 6, 1994. Sale to United Television Inc. by Rainbow Broadcasting Ltd. approved by FCC May 20, 1999 (Television Digest, Vol. 37:41). Sale to present owner by United Television Inc. approved by FCC July 23, 2001.

Represented (sales): Millennium Sales & Marketing.

Represented (legal): Hogan & Hartson LLP.

Represented (engineering): Denny & Associates PC.

Personnel:

David Schwartz, General Sales Manager.

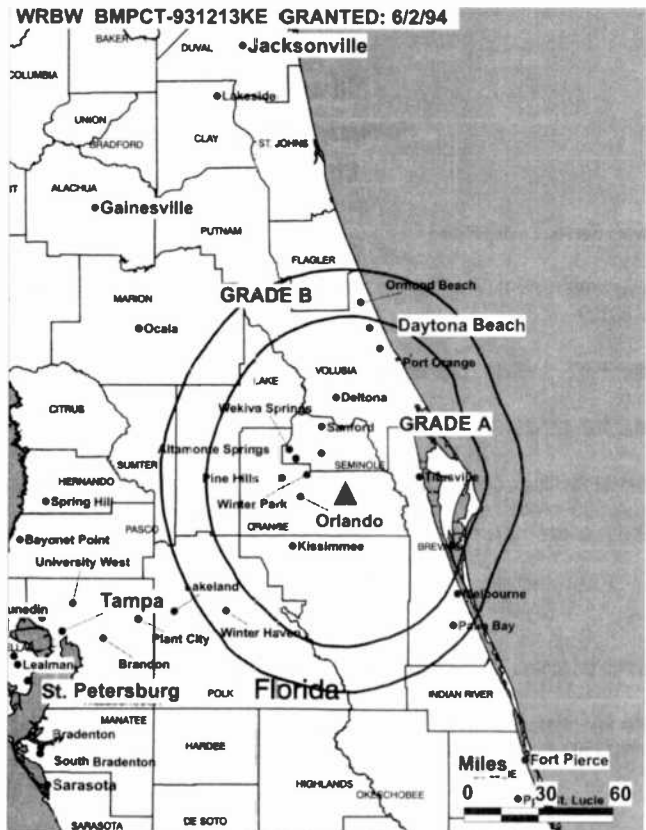
Jay Rosenthal, Local Sales Manager.

Robert Fusco, Chief Engineer.

Terry Walden, Program Director.

Lee Lopez, Promotion Director.

Pedro Castro, Business Manager.



© 2002 Warren Communications News

Ed Stankay, Marketing & Development Director.

Rates: On request.

City of License: Orlando. **Station DMA:** Orlando-Daytona Beach-Melbourne. **Rank:** 20.

Circulation © 2001 Nielsen. Coverage based on Nielsen study.

Grand Total	Cable TV Households	Non-cable TV Households	Total TV Households
Estimated Station Totals*	857,280	232,910	1,090,190
Average Weekly Circulation (2001)	261,063	54,437	315,501
Average Daily Circulation (2001)			100,895
Station DMA Total	Cable TV Households	Non-cable TV Households	Total TV Households
Estimated Station Totals*	857,280	232,910	1,090,190
Average Weekly Circulation (2001)	261,063	54,437	315,501
Average Daily Circulation (2001)			100,895

*Estimated station totals are sums of the Nielsen TV and Cable TV household estimates for each county in which the station registers viewing of more than 5% as per the Nielsen Survey Methods.

Florida—Orlando

WRDQ (formerly WZWY) Ch. 27

Network Service: Independent.

Licensee: WFTV-TV Holdings Inc., 3773 Howard Hughes Pkwy., Suite 300N, Las Vegas, NV 89109.

Studio: 490 E. South St., Orlando, FL 32801.

Phone: 407-422-2027.

Technical Facilities: Channel No. 27 (548-554 MHz). Authorized power: 5000-kw max. visual, 500-kw max. aural. Antenna: 1866-ft. above av. terrain, 1846-ft. above ground, 1916-ft. above sea level.

Latitude 28° 16' 44"
Longitude 81° 01' 25"

Transmitter: 9.5-mi. E of New Eden on County Rd. 532.

Digital Facilities: Channel No. 14 (470-476 MHz). Power: 171.3-kw max. visual. Antenna: 1503-ft. above av. terrain, 1542-ft. above ground.

Latitude 28° 34' 07"
Longitude 81° 03' 16"

FCC Digital File Number: BPCDT-19991029AGT. Granted: February 1, 2001.

Note: Latitude and longitude coordinates shown are based on the North American Datum of 1927 (NAD 27) as currently required by the Mass Media Bureau of the FCC.

Ownership: Cox Enterprises Inc. (Group Owner).

Began Operation: April 23, 2000. Sale to present owner by R. A. Communications (Marsha & Rudolph Reece) approved by FCC December 4, 2000.

Represented (engineering): Andrus & Associates Inc.

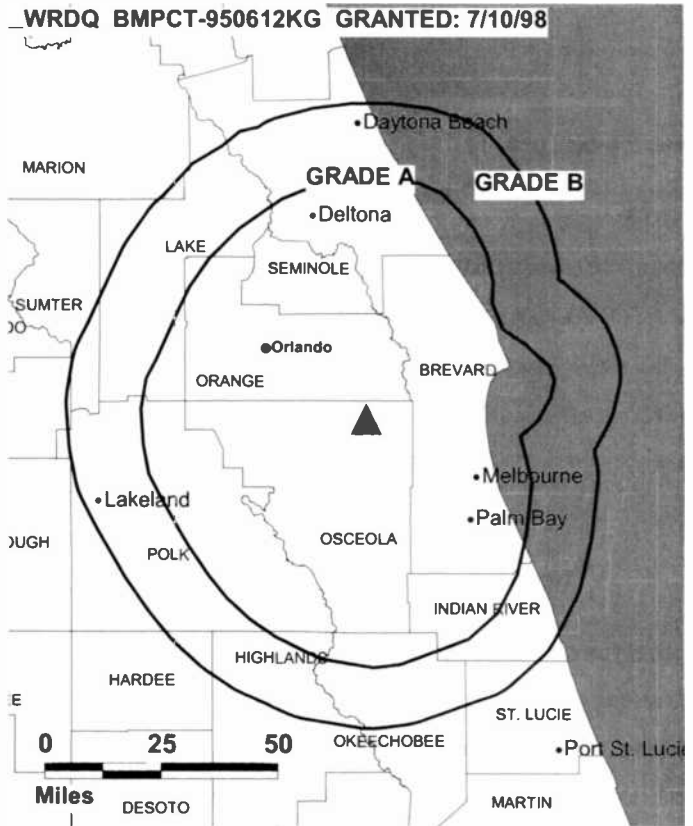
Personnel:

Rudy Reese, Station Manager.

Mike Tamy, Chief Engineer.

Rates: On request.

City of License: Orlando. **Station DMA:** Orlando-Daytona Beach-Melbourne. **Rank:** 20.



© 2002 Warren Communications News

Circulation © 2001 Nielsen. Coverage based on Nielsen study.

Grand Total	Cable TV Households	Non-cable TV Households	Total TV Households
Estimated Station Totals*	773,360	297,110	1,070,470
Average Weekly Circulation (2001)	74,166	34,194	108,360
Average Daily Circulation (2001)			28,048
Station DMA Total	Cable TV Households	Non-cable TV Households	Total TV Households
Estimated Station Totals*	773,360	228,290	1,001,650
Average Weekly Circulation (2001)	74,166	29,526	103,692
Average Daily Circulation (2001)			27,449
Other DMA Total	Cable TV Households	Non-cable TV Households	Total TV Households
Estimated Station Totals*	0	68,820	68,820
Average Weekly Circulation (2001)	0	4,668	4,668
Average Daily Circulation (2001)			598

*Estimated station totals are sums of the Nielsen TV and Cable TV household estimates for each county in which the station registers viewing of more than 5% as per the Nielsen Survey Methods.

Florida—Cocoa-Orlando

WTGL-TV Ch. 52

Network Service: Independent.

Licensee: Good Life Broadcasting Inc., 653 W. Michigan St., Orlando, FL 32805.

Studio: 653 W. Michigan St., Orlando, FL 32805.

Phone: 407-423-5200. **Fax:** 407-422-0120.

E-mail: ken@tv52.org

Web Site: <http://www.tv52.org>

Technical Facilities: Channel No. 52 (698-704 MHz). Authorized power: 4720-kw max. visual, 472-kw max. aural. Antenna: 934-ft. above av. terrain, 1005-ft. above ground, 1049-ft. above sea level.

Latitude 28° 18' 26"
Longitude 80° 54' 48"

Transmitter: Deseret Ranches, Star Rte. 1250, Melbourne.

FCC Proposed Digital Channel Number: Ch. 51.

Note: Latitude and longitude coordinates shown are based on the North American Datum of 1927 (NAD 27) as currently required by the Mass Media Bureau of the FCC.

Satellite Earth Stations: Comtech, 5-meter C-band; Harris, 3.5-meter C-band; M/A-Com receivers.

Ownership: Good Life Broadcasting Inc.

Began Operation: August 16, 1982.

Represented (legal): Leventhal, Senter & Lerman PLLC.

Represented (engineering): du Treil, Lundin & Rackley Inc.

Personnel:

Ken Mikesell, President & General Manager.

Cardin A. Hesseiton, National Sales Manager & Program Director.

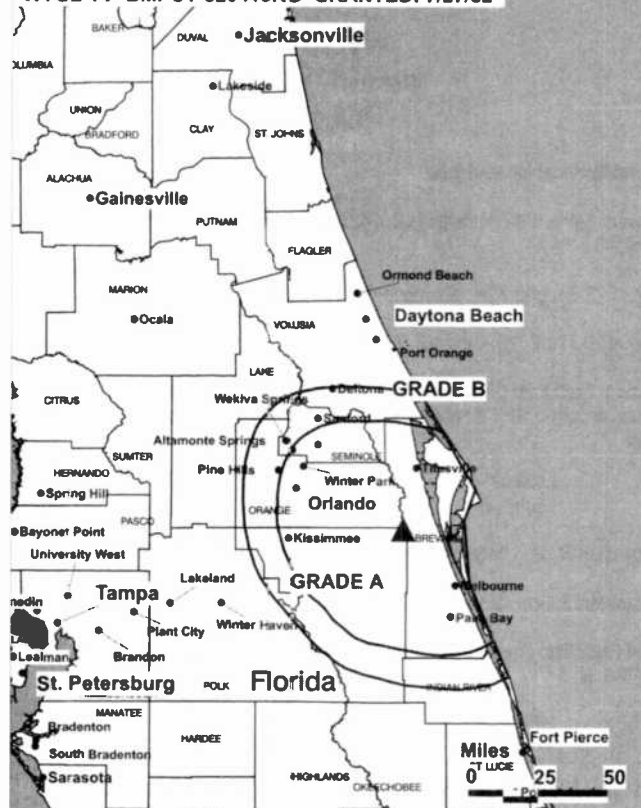
Keith Roberts, Chief Engineer.

Greg Mikesell, Promotion Director.

Kathy Wood, Finance Director.

Highest 30 Sec. Rate: \$100.

WTGL-TV BMPCT-820415K/G GRANTED: 7/27/82



© 2002 Warren Communications News

City of License: Cocoa. **Station DMA:** Orlando-Daytona Beach-Melbourne. **Rank:** 20.

Circulation © 2001 Nielsen. Coverage based on Nielsen study.

Grand Total	Cable TV Households	Non-cable TV Households	Total TV Households
Estimated Station Totals*	81,020	0	81,020
Average Weekly Circulation (2001)	5,104	0	5,104
Average Daily Circulation (2001)			1,041
Station DMA Total	Cable TV Households	Non-cable TV Households	Total TV Households
Estimated Station Totals*	81,020	0	81,020
Average Weekly Circulation (2001)	5,104	0	5,104
Average Daily Circulation (2001)			1,041

*Estimated station totals are sums of the Nielsen TV and Cable TV household estimates for each county in which the station registers viewing of more than 5% as per the Nielsen Survey Methods.

Florida—Daytona Beach

WVEN-TV (formerly WNTO) Ch. 26

Network Service: Independent.

Licensee: Entravision Holdings LLC, 2425 Olympic Blvd., Suite 6000 W, Santa Monica, CA 90404.

Studio: 523 Douglas Ave., Altamonte Springs, FL 32714.

Phone: 407-774-2626. **Fax:** 407-774-3384.

Technical Facilities: Channel No. 26 (542-548 MHz). Authorized power: 2750-kw max. visual. Antenna: 1063-ft. above av. terrain, 1001-ft. above ground, 1017-ft. above sea level.

Latitude	29°	17'	10"
Longitude	81°	29'	37"

Requests CP for change 5000-kw max. visual. BPCT-960709KS.

Transmitter: 2.1-mi. SSW of Seville.

Digital Facilities: Channel No. 49 (680-686 MHz). Power: 150-kw max. visual. Antenna: 1506-ft. above av. terrain, 1450-ft. above ground.

Latitude	28°	55'	16"
Longitude	81°	19'	09"

FCC Digital File Number: BPCDT-19991029AER. Granted: February 22, 2001.

Note: Latitude and longitude coordinates shown are based on the North American Datum of 1927 (NAD 27) as currently required by the Mass Media Bureau of the FCC.

Ownership: Entravision Communications Corp. (Group Owner).

Began Operation: September 15, 1988. As WAYQ, went off air after struck by Navy jet in 1991. Sale to James D. McCotter approved by FCC December 21, 1993. Returned to air as WNTO July 1, 1996. Sale to present owner as WVEN-TV by James D. McCotter approved by FCC September 14, 2000.

Personnel:

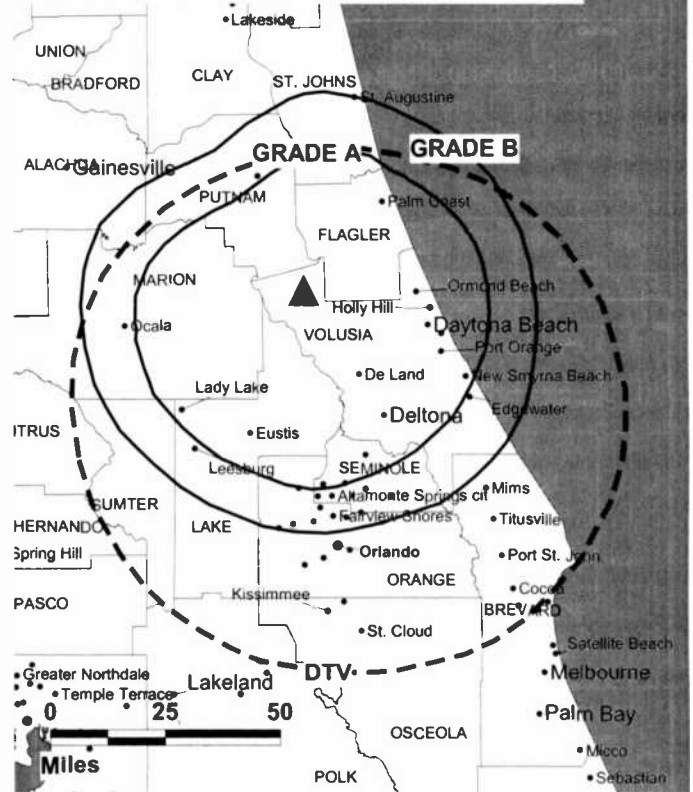
David Middleton, General Manager.

Karen Craig, Controller.

Highest 30 Sec. Rate: \$200.

City of License: Daytona Beach. **Station DMA:** Orlando-Daytona Beach-Melbourne. **Rank:** 20.

IA WVEN-TV BMPCT-880727KE GRANTED: 8/25/88



Circulation © 2001 Nielsen. Coverage based on Nielsen study.

Grand Total	Cable TV Households	Non-cable TV Households	Total TV Households
Estimated Station Totals*	286,910	0	286,910
Average Weekly Circulation (2001)	17,046	0	17,046
Average Daily Circulation (2001)			9,222

Station DMA Total	Cable TV Households	Non-cable TV Households	Total TV Households
Estimated Station Totals*	286,910	0	286,910
Average Weekly Circulation (2001)	17,046	0	17,046
Average Daily Circulation (2001)			9,222

*Estimated station totals are sums of the Nielsen TV and Cable TV household estimates for each county in which the station registers viewing of more than 5% as per the Nielsen Survey Methods.

Florida—Panama City

WJHG-TV Ch. 7

Network Service: NBC.

Licensee: WJHG-TV Licensee Corp., 8195 Front Beach Rd., Panama City Beach, FL 32407.

Studio: 8195 Front Beach Rd., Panama City Beach, FL 32407.

Phone: 850-234-2125. **Fax:** 850-233-6647.

E-mail: wjhg@wjhg.com

Web Site: http://www.wjhg.com

Technical Facilities: Channel No. 7 (174-180 MHz). Authorized power: 316-kw visual, 34.7-kw aural. Antenna: 870-ft. above av. terrain, 887-ft. above ground, 1026-ft. above sea level.

Latitude 30° 26' 00"
Longitude 85° 24' 51"

Transmitter: 22-mi. NE of Panama City, 0.85-mi. E of Youngstown Lookout Tower.

Digital Facilities: Channel No. 42 (638-644 MHz). Power: 913-kw max. visual. Antenna: 790-ft. above av. terrain, 780-ft. above ground.

Latitude 30° 26' 00"
Longitude 85° 24' 51"

FCC Digital File Number: BPCDT-19991014ABA. Granted: December 2, 1999.

Note: Latitude and longitude coordinates shown are based on the North American Datum of 1927 (NAD 27) as currently required by the Mass Media Bureau of the FCC.

Satellite Earth Station: SatCom, 7-meter C-band; Harris, Pinzone receivers.

News Services: AP, Conus.

Ownership: Gray Communications Systems Inc. (Group Owner).

Began Operation: December 1, 1953. Sale to present owner by Mel Wheeler approved by FCC June 29, 1960 (Television Digest, Vol. 16:19, 21, 28). Transfer of 96% from J. D. Manly to Mel Wheeler approved by FCC November 20, 1957 (Vol. 13:43, 47).

Represented (sales): Continental Television Sales.

Represented (legal): Venable, Baetjer, Howard & Civiletti LLP.

Personnel:

Terry Cole, President & General Manager.

Joe Moore, News Director.

Kathy Fultz, Program Director.

Jon McKee, Production Manager.

Mark Gilland, Chief Engineer.

Sean Dixon, Promotion Director.



© 2002 Warren Communications News

Melania Covington, Business Manager.

Rates: On request.

City of License: Panama City. **Station DMA:** Panama City. **Rank:** 159.

Circulation © 2001 Nielsen. Coverage based on Nielsen study.

Grand Total	Cable TV Households	Non-cable TV Households	Total TV Households
Estimated Station Totals*	202,320	73,640	275,960
Average Weekly Circulation (2001)	111,673	31,307	142,981
Average Daily Circulation (2001)			70,890
Station DMA Total	Cable TV Households	Non-cable TV Households	Total TV Households
Estimated Station Totals*	80,020	41,390	121,410
Average Weekly Circulation (2001)	63,066	25,619	88,686
Average Daily Circulation (2001)			51,999
Other DMA Total	Cable TV Households	Non-cable TV Households	Total TV Households
Estimated Station Totals*	122,300	32,250	154,550
Average Weekly Circulation (2001)	48,607	5,688	54,295
Average Daily Circulation (2001)			18,890

*Estimated station totals are sums of the Nielsen TV and Cable TV household estimates for each county in which the station registers viewing of more than 5% as per the Nielsen Survey Methods.

Florida—Panama City

WMBB
Ch. 13

Network Service: ABC.

Licensee: Media General Broadcast Group, 100 N. Tampa St., Tampa, FL 33602.

Studio: 613 Harrison Ave., Panama City, FL 32401.

Mailing Address: Box 1340, Panama City, FL 32402.

Phone: 850-769-2313. **Fax:** 850-769-8231.

E-mail: admin@wmbb.com

Web Site: http://www.wmbb.com

Technical Facilities: Channel No. 13 (210-216 MHz). Authorized power: 316-kw visual, 31.6-kw aural. Antenna: 1434-ft. above av. terrain, 1430-ft. above ground, 1516-ft. above sea level.

Latitude 30° 21' 09"
Longitude 85° 23' 26"

Transmitter: 1-mi. ENE of Scotts Ferry & McGill Rds., 3-mi. ESE of Youngstown.

Digital Facilities: Channel No. 19 (500-506 MHz). Power: 1000-kw max. visual. Antenna: 1329-ft. above av. terrain, 1325-ft. above ground.

Latitude 30° 21' 08"
Longitude 85° 23' 28"

FCC Digital File Number: BPCDT-19991026ABS. Granted: October 31, 2000.

Note: Latitude and longitude coordinates shown are based on the North American Datum of 1927 (NAD 27) as currently required by the Mass Media Bureau of the FCC.

Satellite Earth Stations: Andrew, 4.5-meter; Andrew, 7.3-meter; Andrew, Avantek, Scientific-Atlanta receivers.

News Services: ABC NewsOne, AP, Conus, NIWS.

Ownership: Media General Inc. (Group Owner).

Began Operation: October 4, 1973. Sale to present owner by Spartan Communications Inc. approved by FCC March 22, 2000. Sale to Spartan Communications Inc. by Buford Television approved by FCC March 21, 1990. Sale to Buford by Octagon Broadcasting Co. approved by FCC December 5, 1986 (*Television Digest*, Vol. 26:42). Previous sale by Denver Brannen estate, Luther Edwin Thomas, et al., approved by FCC February 28, 1977 (Vol. 16:52).

Represented (sales): Harrington, Righter & Parsons Inc.

Represented (legal): Dow, Lohnes & Albertson PLLC.

Represented (engineering): Denny & Associates PC.

Personnel:

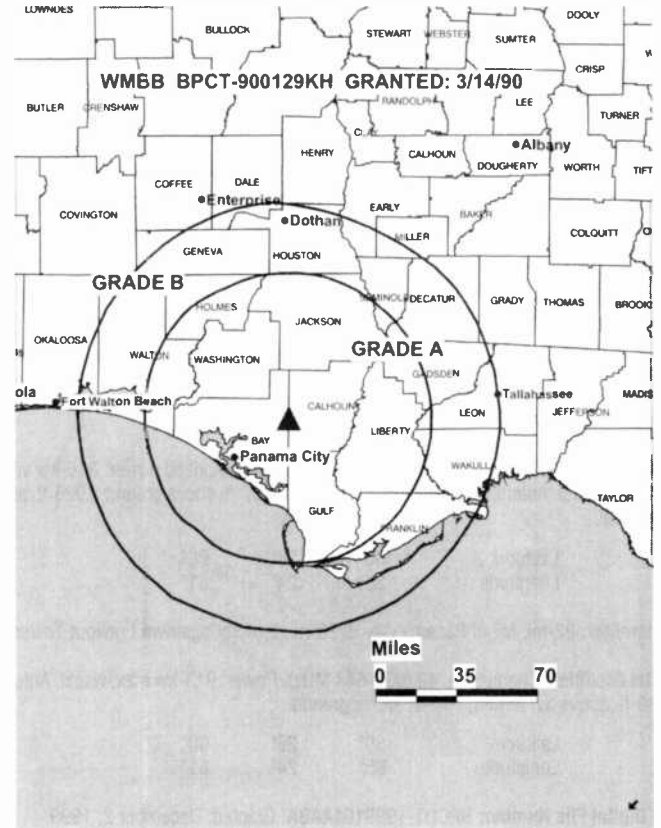
William H. Byrd, Vice President & General Manager.

Ray Hundley, Local Sales Manager.

Lowell Beckner, Chief Engineer.

Larche Hardy, News Director.

Cerise Lerardi, Promotion & Production Manager.



© 2002 Warren Communications News

Patrice Gunter, Business Manager.

Lisa Schofield, Production & Creative Services Director.

Lelitia Williams, Traffic Manager.

Highest 30 Sec. Rate: \$2000.

City of License: Panama City. **Station DMA:** Panama City. **Rank:** 159.

Circulation © 2001 Nielsen. Coverage based on Nielsen study.

Grand Total	Cable TV Households	Non-cable TV Households	Total TV Households
Estimated Station Totals*	161,950	70,050	232,000
Average Weekly Circulation (2001)	70,201	32,353	102,554
Average Daily Circulation (2001)			54,670
Station DMA Total	Cable TV Households	Non-cable TV Households	Total TV Households
Estimated Station Totals*	80,020	41,390	121,410
Average Weekly Circulation (2001)	61,895	27,553	89,448
Average Daily Circulation (2001)			50,455
Other DMA Total	Cable TV Households	Non-cable TV Households	Total TV Households
Estimated Station Totals*	81,930	28,660	110,590
Average Weekly Circulation (2001)	8,306	4,801	13,107
Average Daily Circulation (2001)			4,215

*Estimated station totals are sums of the Nielsen TV and Cable TV household estimates for each county in which the station registers viewing of more than 5% as per the Nielsen Survey Methods

Florida—Panama City Beach

WPCT Ch. 46

Network Service: Independent.

Licensee: Beach TV Properties Inc., 8317 Front Beach Rd., Suite 23, Panama City Beach, FL 32407.

Studio: 8317 Front Beach Rd., Suite 23, Panama City Beach, FL 32407.

Phone: 850-234-2773. **Fax:** 850-234-1179.

Technical Facilities: Channel No. 46 (662-668 MHz). Authorized power: 126-kw max. visual. Antenna: 193-ft. above av. terrain, 180-ft. above ground, 197-ft. above sea level.

Latitude	30°	10'	59"
Longitude	85°	46'	42"

Transmitter: Approx. 0.062-mi. S of U.S. Hwy. 98, 1.2-mi. E of Panama City Beach.

FCC Proposed Digital Channel Number: Ch. 47.

Note: Latitude and longitude coordinates shown are based on the North American Datum of 1927 (NAD 27) as currently required by the Mass Media Bureau of the FCC.

Ownership: Beach TV Properties Inc. (Group Owner).

Began Operation: March 20, 1995.

Represented (legal): Haley, Bader & Potts PLC.

Represented (engineering): Dataworld.

Personnel:

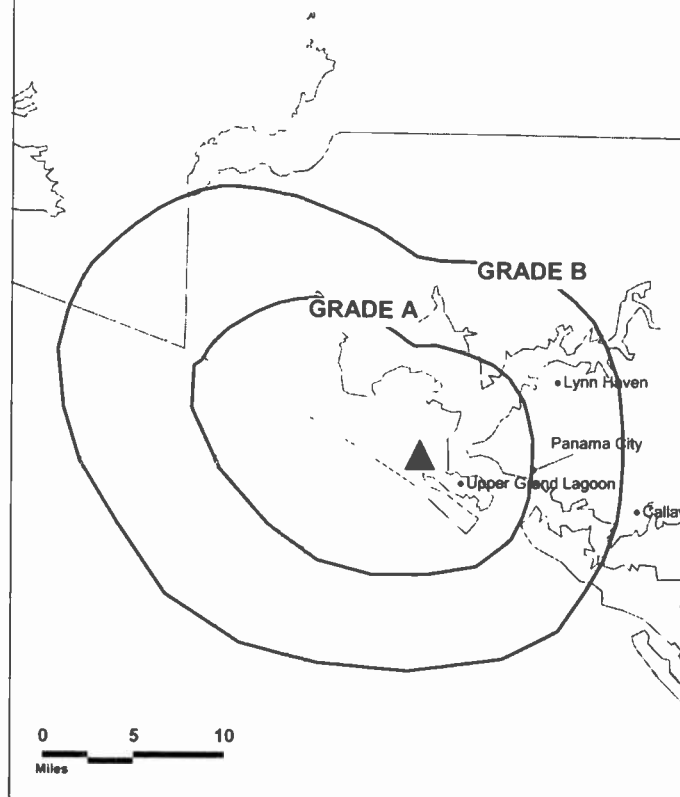
Toni Davis, President & Program Director.

Jud Colley, Vice President & General Manager.

Myron Hines, Vice President, Production.

Kevin Mirek, General Sales Manager.

WPCT BMPCT-940927KH GRANTED: 1/6/1995



© 2002 Warren Communications News

Wade Thomaston, Chief Engineer

Rates: On request.

City of License: Panama City Beach. **Station DMA:** Panama City. **Rank:** 159.

Nielsen Data: Not available.

Florida—Panama City

WPGX
Ch. 28

Network Service: FOX.

Licensee: Waitt License Co. of Florida Inc., 13906 Gold Circle, Suite 201, Omaha, NE 68144.

Studio: Fox TV Center, 637 Luverne Ave., Panama City, FL 32401.

Phone: 850-784-0028. **Fax:** 850-784-1773.

E-mail: business@wpgxfox28.com

Technical Facilities: Channel No. 28 (554-560 MHz). Authorized power: 1250-kw max. visual. Antenna: 747-ft. above av. terrain, 724-ft. above ground, 820-ft. above sea level.

Latitude 30° 23' 42"
Longitude 85° 32' 02"

Transmitter: 400-ft. W of Florida SR 2301, 0.25-mi. N of intersection with Hwy. 388.

Digital Facilities: Channel No. 29 (560-566 MHz). Power: 1000-kw max. visual. Antenna: 738-ft. above av. terrain, 725-ft. above ground.

Latitude 30° 23' 42"
Longitude 85° 32' 02"

FCC Digital File Number: BPCDT-20000426AAK. Granted: May 2, 2001.

Note: Latitude and longitude coordinates shown are based on the North American Datum of 1927 (NAD 27) as currently required by the Mass Media Bureau of the FCC.

Satellite Earth Stations: AFC, 3.7-meter Ku & C-band; AFC, 4.7-meter C-band; AFC, 7-meter Ku & C-band.

Ownership: Waitt Broadcasting Inc. (Group Owner).

Began Operation: May 20, 1988. Sale to Ashling Broadcast Group LP by Family Group Ltd. approved by FCC March 6, 1990. Sale to Wicks Broadcast Group approved by FCC January 15, 1997 (*Television Digest*, Vol. 36:45). Sale to present owner by Wicks Broadcast Group approved by FCC October 28, 1999.

Represented (sales): Millennium Sales & Marketing.

Personnel:

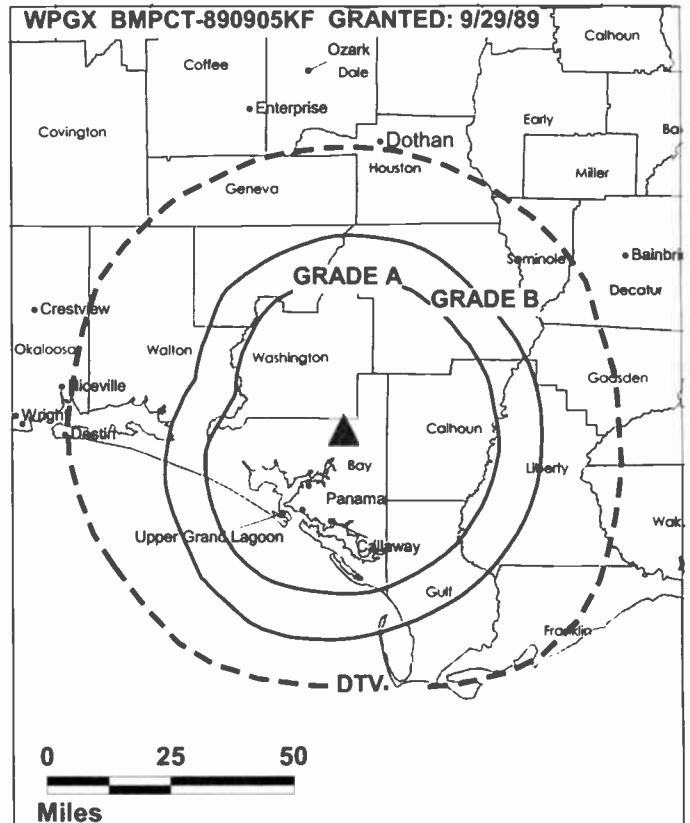
Kevin L. Harlan, General Manager.

Kerry Silha, Sales Manager.

Lee Flynn, Marketing & Promotion Director.

Al Shook, Chief Engineer.

Sue Stewart, Program Director.



© 2002 Warren Communications News

Dunkin McLane, Business Manager.

Rates: On request.

City of License: Panama City. **Station DMA:** Panama City. **Rank:** 159.

Circulation © 2001 Nielsen. Coverage based on Nielsen study.

Grand Total	Cable TV Households	Non-cable TV Households	Total TV Households
Estimated Station Totals*	80,020	40,710	120,730
Average Weekly Circulation (2001)	39,812	8,663	48,476
Average Daily Circulation (2001)			17,349
Station DMA Total	Cable TV Households	Non-cable TV Households	Total TV Households
Estimated Station Totals*	80,020	40,710	120,730
Average Weekly Circulation (2001)	39,812	8,663	48,476
Average Daily Circulation (2001)			17,349

*Estimated station totals are sums of the Nielsen TV and Cable TV household estimates for each county in which the station registers viewing of more than 5% as per the Nielsen Survey Methods.

Florida—Pensacola-Mobile, Alabama

WEAR-TV Ch. 3

Network Service: ABC.

Licensee: WEAR Licensee Inc., 10706 Beaver Dam Rd., Cockeysville, MD 21030.

Studio: 4990 Mobile Hwy., Pensacola, FL 32506.

Mailing Address: Box 12278, Pensacola, FL 32581.

Phones: 850-456-3333 (Pensacola); 334-433-3333 (Mobile). **Fax:** 850-455-0159.

E-mail: wear@weartv.com

Technical Facilities: Channel No. 3 (60-66 MHz). Authorized power: 100-kw visual, 14.8-kw aural. Antenna: 1220-ft. above av. terrain, 1284-ft. above ground, 1394-ft. above sea level.

Latitude 30° 37' 38"
Longitude 87° 37' 31"

Transmitter: Robertsdale, AL.

Digital Facilities: Channel No. 17 (488-494 MHz). Power: 1000-kw max. visual. Antenna: 1900-ft. above av. terrain, 1873-ft. above ground.

Latitude 30° 36' 45"
Longitude 87° 38' 43"

FCC Digital File Number: BPCDT-19991028AEX. Granted: May 7, 2001.

Note: Latitude and longitude coordinates shown are based on the North American Datum of 1927 (NAD 27) as currently required by the Mass Media Bureau of the FCC.

Satellite Earth Stations: Andrew, 4.5-meter C-band; Andrew, 7.3-meter C-band; DH, 4.5-meter Ku-band; Harris, 6.1-meter C-band; Paracclipse, 5-meter Ku & C-band; Vertex, 4-meter Ku-band.

SNG Mobile Dish: BMS, C-band.

News Services: ABC NewsOne, AP.

LMA: Local marketing agreement with WFGX (W), Fort Walton Beach, FL-Mobile, AL.

Ownership: Sinclair Broadcast Group Inc. (Group Owner).

Began Operation: January 13, 1954. Sale to present owner by William G. Evans, Trustee for Heritage Media Corp., approved by FCC October 8, 1997 (*Television Digest*, Vol. 37:29). Sale to Heritage Media Corp. by Rollins Communications approved by FCC September 19, 1986. Sale to Rollins Communications by Charles W. Smith, Mel Wheeler & associates approved by FCC May 6, 1959 (Vol. 15:14, 19).

Represented (sales): Harrington, Righter & Parsons Inc.

Represented (legal): Shaw Pittman.

Personnel:

Carl Leahy, President & General Manager.

J. Landon Smith, Operations Manager.

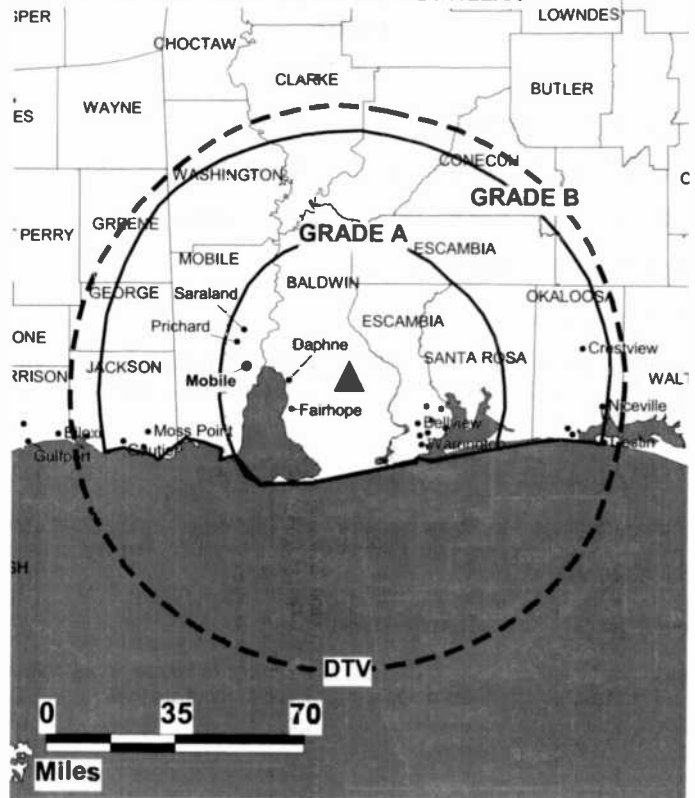
Beth Worsham, General Sales Manager.

John Merrill, Regional Sales Manager.

Debra Currie, Local Sales Manager.

Dana Wiggins, National Sales Manager.

WEAR-TV BMPCT-5313 GRANTED: 7/22/59



© 2002 Warren Communications News

Dave Brown, Chief Engineer.

S. Peter Neumann, News Director.

Kathy Dunagan, Promotion Director.

Sue Straughn, Public Service Director.

Rates: On request.

City of License: Pensacola. **Station DMA:** Mobile-Pensacola. **Rank:** 63.

Circulation © 2001 Nielsen. Coverage based on Nielsen study.

Grand Total	Cable TV Households	Non-cable TV Households	Total TV Households
Estimated Station Totals*	407,100	131,470	538,570
Average Weekly Circulation (2001)	262,569	60,335	322,903
Average Daily Circulation (2001)			172,140
Station DMA Total	Cable TV Households	Non-cable TV Households	Total TV Households
Estimated Station Totals*	347,980	110,740	458,720
Average Weekly Circulation (2001)	256,693	58,407	315,100
Average Daily Circulation (2001)			169,841
Other DMA Total	Cable TV Households	Non-cable TV Households	Total TV Households
Estimated Station Totals*	59,120	20,730	79,850
Average Weekly Circulation (2001)	5,876	1,927	7,803
Average Daily Circulation (2001)			2,299

*Estimated station totals are sums of the Nielsen TV and Cable TV household estimates for each county in which the station registers viewing of more than 5% as per the Nielsen Survey Methods.

Florida—Fort Walton Beach-Mobile, Alabama

WFGX
Ch. 35

Network Service: Independent.

Licensee: Television Fit for Life Inc., 3122 E. Colonial Dr., Orlando, FL 32803.

Studio: 105 Beach Dr., Suite B-1, Fort Walton Beach, FL 32548.

Phone: 850-863-3535. **Fax:** 850-862-7659.

Web Site: <http://www.wfgxtv.com>

Technical Facilities: Channel No. 35 (596-602 MHz). Authorized power: 826.08-kw visual, 99.13-kw aural. Antenna: 197-ft. above av. terrain, 250-ft. above ground, 262-ft. above sea level.

Latitude 30° 26' 36"
Longitude 86° 35' 56"

Holds CP for change to 509-kw max. visual, 197-ft. above av. terrain, 223-ft. above ground, 236-ft. above sea level, transmitter to 105 Beach Dr., Fort Walton Beach. BPCT-990225KE.

Transmitter: Off Race Track Rd., Fort Walton Beach.

Digital Facilities: Channel No. 25 (536-542 MHz). Power: 70-kw max. visual. Antenna: 197-ft. above av. terrain, 224-ft. above ground, 236-ft. above sea level.

Latitude 30° 26' 36"
Longitude 86° 35' 56"

FCC Digital File Number: BPCDT-19991229AAM. Granted: January 26, 2001.

Note: Latitude and longitude coordinates shown are based on the North American Datum of 1927 (NAD 27) as currently required by the Mass Media Bureau of the FCC.

LMA: Local marketing agreement with WEAR-TV (A), Pensacola, FL-Mobile, AL.

Ownership: Carl Scariata Jr.

Began Operation: April 7, 1987. Sale to present owner by Bowers Network Inc. approved by FCC March 8, 1994.

Personnel:

Carl Leahy, General Manager.

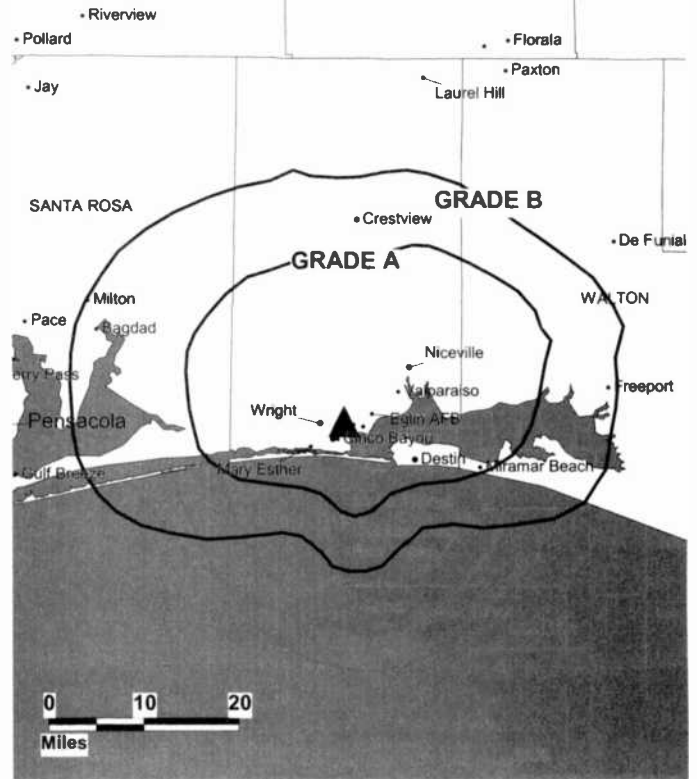
Joe Smith, Operations Manager.

Sheila Mortensen, Sales Manager.

Art Ellington, Chief Engineer.

Rates: On request.

WFGX BPCT-990225KE GRANTED: 3/23/00



City of License: Fort Walton Beach. **Station DMA:** Mobile-Pensacola. **Rank:** 63.

Circulation © 2001 Nielsen. Coverage based on Nielsen study.

Grand Total	Cable TV Households	Non-cable TV Households	Total TV Households
Estimated Station Totals*	181,920	0	181,920
Average Weekly Circulation (2001)	44,832	0	44,832
Average Daily Circulation (2001)			12,085
Station DMA Total	Cable TV Households	Non-cable TV Households	Total TV Households
Estimated Station Totals*	181,920	0	181,920
Average Weekly Circulation (2001)	44,832	0	44,832
Average Daily Circulation (2001)			12,085

*Estimated station totals are sums of the Nielsen TV and Cable TV household estimates for each county in which the station registers viewing of more than 5% as per the Nielsen Survey Methods.

Florida—Pensacola

WHBR
Ch. 33

Network Service: Independent.

Licensee: Christian TV Corp. of Pensacola/Mobile Inc., Box 2633, Pensacola, FL 32513.

Studio: 22080 County Rd. 64, Robertsdale, AL 36567.

Mailing Address: Box 2633, Pensacola, FL 32513.

Phone: 850-433-8633. **Fax:** 850-438-8503.

E-mail: dmayo@whbr.org

Web Site: <http://www.whbr.org>

Technical Facilities: Channel No. 33 (584-590 MHz). Authorized power: 3470-kw max. visual, 300-kw max. aural. Antenna: 1362-ft. above av. terrain, 1332-ft. above ground, 1473-ft. above sea level.

Latitude 30° 37' 35"
Longitude 87° 38' 50"

Transmitter: 22080 County Rd. 64, Robertsdale, AL.

Digital Facilities: Channel No. 34 (590-596 MHz). Power: 130-kw max. visual. Antenna: 1361-ft. above av. terrain, 1332-ft. above ground.

Latitude 30° 37' 35"
Longitude 87° 38' 50"

FCC Digital File Number: BPCDT-19991028AF0. Granted: July 16, 2001.

Note: Latitude and longitude coordinates shown are based on the North American Datum of 1927 (NAD 27) as currently required by the Mass Media Bureau of the FCC.

Satellite Earth Station: RCA, 10-meter Ku-band.

Ownership: Christian Television Corp. Inc. (Group Owner).

Began Operation: January 26, 1986.

Represented (legal): Hardy & Carey LLP.

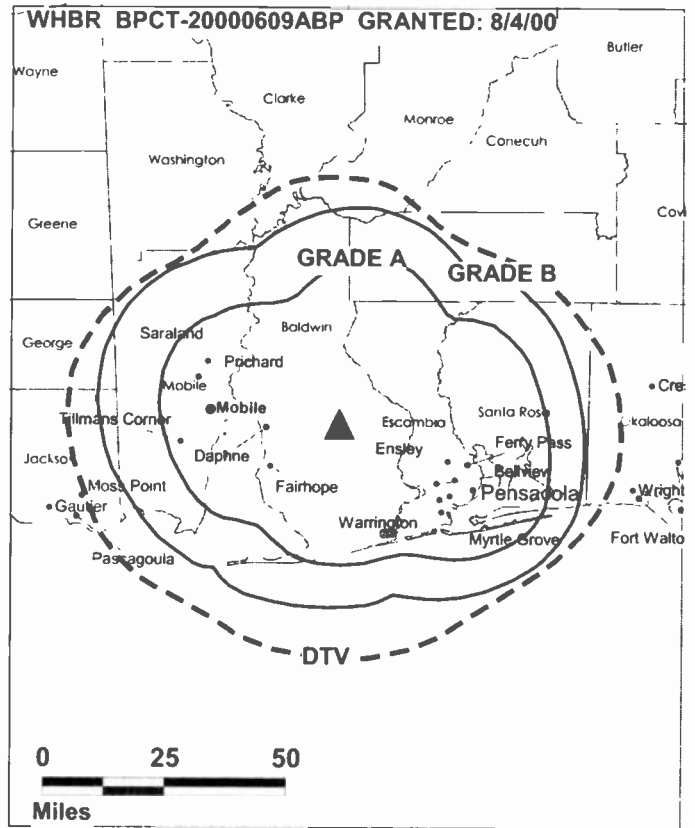
Represented (engineering): Cohen, Dippell & Everist PC.

Personnel:

David L. Mayo Jr., General Manager.

John Lourien, Production Manager.

Highest 30 Sec. Rate: \$55.



© 2002 Warren Communications News

City of License: Pensacola. **Station DMA:** Mobile-Pensacola. **Rank:** 63.

Circulation © 2001 Nielsen. Coverage based on Nielsen study.

Grand Total	Cable TV Households	Non-cable TV Households	Total TV Households
Estimated Station Totals*	236,290	56,180	292,470
Average Weekly Circulation (2001)	14,152	3,047	17,200
Average Daily Circulation (2001)			4,542
Station DMA Total	Cable TV Households	Non-cable TV Households	Total TV Households
Estimated Station Totals*	236,290	56,180	292,470
Average Weekly Circulation (2001)	14,152	3,047	17,200
Average Daily Circulation (2001)			4,542

*Estimated station totals are sums of the Nielsen TV and Cable TV household estimates for each county in which the station registers viewing of more than 5% as per the Nielsen Survey Methods.

Florida—Pensacola

WJTC
Ch. 44

Network Service: UPN.

Licensee: Clear Channel Broadcasting Inc., 200 Concord Plaza, Suite 600, San Antonio, TX 78216.

Studio: 661 Azalea Rd., Mobile, AL 36609.

Phone: 334-602-1544. **Fax:** 334-602-1547.

Web Site: <http://www.wjtc.com/>

Technical Facilities: Channel No. 44 (650-656 MHz). Authorized power: 3310-kw max. visual, 331-kw max. aural. Antenna: 1500-ft. above av. terrain, 1489-ft. above ground, 1622-ft. above sea level.

Latitude 30° 35' 18"
Longitude 87° 33' 16"

Transmitter: Hwy. 87, 0.9-mi. S of Hwy. 10, Elsanor, AL.

Digital Facilities: Channel No. 45 (656-662 MHz). Power: 1000-kw max. visual. Antenna: 1896-ft. above av. terrain, 1906-ft. above ground.

Latitude 30° 36' 37"
Longitude 87° 36' 26"

FCC Digital File Number: BPCDT-19991025AEC. Granted: January 24, 2001.

Note: Latitude and longitude coordinates shown are based on the North American Datum of 1927 (NAD 27) as currently required by the Mass Media Bureau of the FCC.

Satellite Earth Stations: Comtech, 5-meter C-band; Comtech, 7-meter C-band; RCA, 3.5-meter Ku-band; Pinzone, RCA receivers.

Represented (sales): Millennium Sales & Marketing.

Ownership: Clear Channel Broadcasting Inc. (Group Owner).

Began Operation: December 24, 1984. Sale to present owner by Mercury Broadcasting Co. Inc. approved by FCC March 21, 2001. Sale to Mercury Broadcasting Co. Inc. approved by FCC March 30, 1992 (*Television Digest*, Vol. 32:24). Sale to Channel 44 Ltd. by Camex TV Inc. approved by FCC November 7, 1988.

Represented (sales): Millennium Sales & Marketing.

Personnel:

Sharon Moloney, General Manager.

Chris Kallfeh, General Sales Manager.

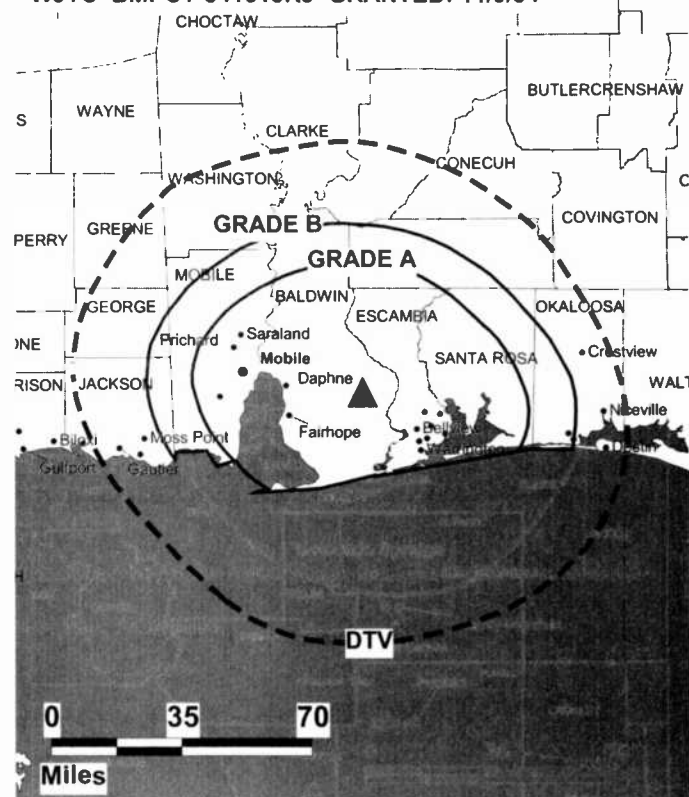
Bob Herron, National Sales Manager.

Dion Rigsby, Chief Engineer.

Joe Raia, News Director.

Jean Stanley, Promotion Manager.

WJTC BMPCT-841018KJ GRANTED: 11/9/84



© 2002 Warren Communications News

Highest 30 Sec. Rate: \$225.

City of License: Pensacola. **Station DMA:** Mobile-Pensacola. **Rank:** 63.

Circulation © 2001 Nielsen. Coverage based on Nielsen study.

Grand Total	Cable TV Households	Non-cable TV Households	Total TV Households
Estimated Station Totals*	347,750	101,190	448,940
Average Weekly Circulation (2001)	114,347	32,367	146,715
Average Daily Circulation (2001)			50,608
Station DMA Total	Cable TV Households	Non-cable TV Households	Total TV Households
Estimated Station Totals*	346,150	101,190	447,340
Average Weekly Circulation (2001)	113,906	32,367	146,273
Average Daily Circulation (2001)			50,582
Other DMA Total	Cable TV Households	Non-cable TV Households	Total TV Households
Estimated Station Totals*	1,600	0	1,600
Average Weekly Circulation (2001)	442	0	442
Average Daily Circulation (2001)			26

*Estimated station totals are sums of the Nielsen TV and Cable TV household estimates for each county in which the station registers viewing of more than 5% as per the Nielsen Survey Methods.

Florida—Fort Walton Beach-Pensacola

WPAN Ch. 53

Network Service: Independent.

Licensee: Franklin Media Inc., Box 18126, Pensacola, FL 32523.

Studio: 2105 W. Gregory St., Pensacola, FL 32505.

Mailing Address: Box 18126, Pensacola, FL 32523.

Phone: 850-433-1766. **Fax:** 850-433-1641.

Technical Facilities: Channel No. 53 (704-710 MHz). Authorized power: 3088-kw max. visual, 308-kw max. aural. Antenna: 722-ft. above av. terrain, 686-ft. above ground, 732-ft. above sea level.

Latitude	30°	24'	09"
Longitude	86°	59'	35"

Transmitter: Approx. 23.2-mi. W of center of Fort Walton Beach.

Digital Facilities: Channel No. 40 (626-632 MHz). Power: 33.5-kw max. visual. Antenna: 718-ft. above av. terrain, 692-ft. above ground.

Latitude	30°	24'	09"
Longitude	86°	59'	35"

FCC Digital File Number: BPCDT-19991029AGW. Granted: March 17, 2000.

Note: Latitude and longitude coordinates shown are based on the North American Datum of 1927 (NAD 27) as currently required by the Mass Media Bureau of the FCC.

Ownership: Franklin Media Inc.

Began Operation: February 14, 1984. Sale to present owner by Elbert R. Davis, et al., approved by FCC February 22, 1988. Left air May 22, 1989. Returned to air November 1, 1993. Sale to B & C Communications LLC approved by FCC April 30, 2001 but cancelled by Franklin Media Inc.

Represented (legal): Baraff, Koerner & Olender PC.

WPAN BMPCT-830907KE GRANTED: 11/22/83



© 2002 Warren Communications News

Personnel:

John Franklin, General Manager.

Howard Smith, Chief Engineer.

Highest 30 Sec. Rate: \$75.

City of License: Fort Walton Beach. **Station DMA:** Mobile-Pensacola. **Rank:** 63.

Nielsen Data: Not available.

Florida—Tallahassee-Thomasville, Georgia

WCTV
Ch. 6

Network Service: CBS.

Licensee: WCTV Licensee Corp., 126 N. Washington St., Albany, GA 31702.

Studio: County Road 12, Tallahassee, FL 32312.

Mailing Address: Box 3048, Tallahassee, FL 32315.

Phone: 850-893-6666. **Fax:** 850-892-5193.

Technical Facilities: Channel No. 6 (82-88 MHz). Authorized power: 97.5-kw visual, 19.5-kw aural. Antenna: 2031-ft. above av. terrain, 1966-ft. above ground, 2188-ft. above sea level.

Latitude 30° 40' 13"
Longitude 83° 56' 26"

Transmitter: Roddenberry Rd., 3.5-mi. SE of Metcalf.

Digital Facilities: Channel No. 46 (662-668 MHz). Power: 1000-kw max. visual. Antenna: 1857-ft. above av. terrain, 1800-ft. above ground.

Latitude 30° 40' 13"
Longitude 83° 56' 26"

FCC Digital File Number: BPCDT-20001113ABJ. Granted: February 8, 2001.

Note: Latitude and longitude coordinates shown are based on the North American Datum of 1927 (NAD 27) as currently required by the Mass Media Bureau of the FCC.

Satellite Earth Stations: Transmit/receive Scientific-Atlanta, 10-meter; Scientific-Atlanta, 7-meter; Scientific-Atlanta, 4.6-meter; DX Engineering, Scientific-Atlanta receivers.

News Service: AP.

Ownership: Gray Communications Systems Inc. (Group Owner).

Began Operation: September 15, 1955. Sale to Gray Communications approved by FCC September 27, 1996 (*Television Digest*, Vol. 35:52; 36:41).

Represented (sales): Continental Television Sales.

Personnel:

Jere Pigue, President & General Manager.

Mike Smith, Vice President.

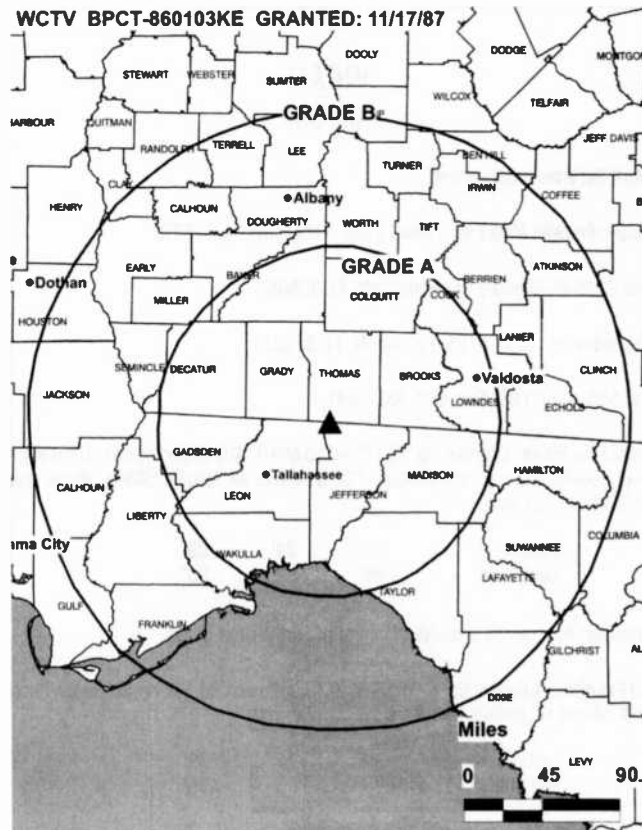
Melvin Blank, Operations Manager.

Elliott Toole, Promotion Director.

Bob Morgan, Chief Engineer.

Highest 30 Sec. Rate: \$950.

WCTV BPCT-860103KE GRANTED: 11/17/87



© 2002 Warren Communications News

City of License: Thomasville, GA. **Station DMA:** Tallahassee-Thomasville. **Rank:** 113.

Circulation © 2001 Nielsen. Coverage based on Nielsen study.

Grand Total	Cable TV Households	Non-cable TV Households	Total TV Households
Estimated Station Totals*	241,300	142,910	384,210
Average Weekly Circulation (2001)	165,823	67,299	233,121
Average Daily Circulation (2001)			133,191
Station DMA Total	Cable TV Households	Non-cable TV Households	Total TV Households
Estimated Station Totals*	155,490	71,250	226,740
Average Weekly Circulation (2001)	116,857	47,251	164,108
Average Daily Circulation (2001)			100,734
Other DMA Total	Cable TV Households	Non-cable TV Households	Total TV Households
Estimated Station Totals*	85,810	71,660	157,470
Average Weekly Circulation (2001)	48,965	20,048	69,013
Average Daily Circulation (2001)			32,457

*Estimated station totals are sums of the Nielsen TV and Cable TV household estimates for each county in which the station registers viewing of more than 5% as per the Nielsen Survey Methods.

Florida—Tallahassee

WTWC-TV Ch. 40

Network Service: NBC.

Licensee: WTWC Inc., 10706 Beaver Dam Rd., Cockeysville, MD 21030.

Studio: 8440 Deerlake Rd., Tallahassee, FL 32312.

Phone: 850-893-4140. **Fax:** 850-893-6974.

Technical Facilities: Channel No. 40 (626-632 MHz). Authorized power: 3160-kw max. visual. Antenna: 883-ft. above av. terrain, 797-ft. above ground, 1027-ft. above sea level.

Latitude 30° 35' 12"
Longitude 84° 14' 11"

Holds CP for change to 2500-kw max. visual, 1968-ft. above av. terrain, 1973-ft. above ground, 2127-ft. above sea level. BPCT-20000804ADI.

Transmitter: 8440 Deerlake S Rd.

Digital Facilities: Channel No. 2 (54-60 MHz). Power: 7-kw visual. Antenna: 1785-ft. above av. terrain, 1789-ft. above ground.

Latitude 30° 40' 51"
Longitude 83° 58' 21"

FCC Digital File Number: BPCDT-19991101AJV. Granted: May 2, 2001.

Note: Latitude and longitude coordinates shown are based on the North American Datum of 1927 (NAD 27) as currently required by the Mass Media Bureau of the FCC.

Satellite Earth Stations: Harris, 8.3-meter Ku-band; Microdyne, 7-meter C-band; Prosat, 3-meter C-band; Harris, Microdyne receivers.

Ownership: Sinclair Broadcast Group Inc. (Group Owner).

Began Operation: April 21, 1983. Assignment of license from Holt-Robinson Television to Thomas M. Duddy, Receiver, approved by FCC May 21, 1993. Sale to Soundview Media by Thomas M. Duddy approved by FCC October 21, 1994, but not consummated. Sale to Guy Gannett Communications approved by FCC August 1, 1996. Sale to present owner by Guy Gannett Communications approved by FCC April 5, 1999 (*Television Digest*, Vol. 38:36, 37).

Represented (sales): Millennium Sales & Marketing; Canadian Communications Co.

Represented (legal): Dow, Lohnes & Albertson PLLC.

Represented (engineering): du Treil, Lundin & Rackley Inc.

Personnel:

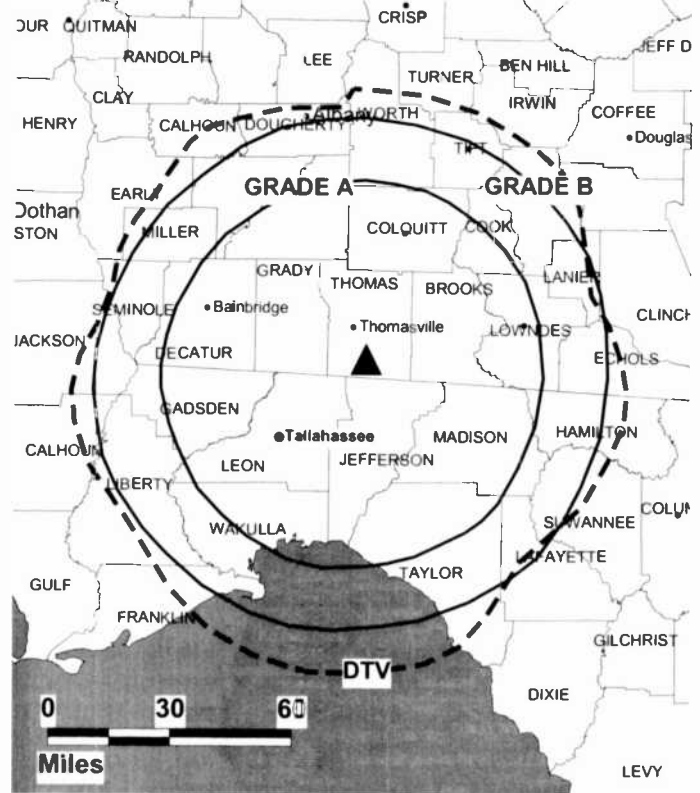
Maria Moore, President & General Manager.

Dave Greubel, General Sales Manager.

Janice Gargus, Program Director.

Barbara Roth, Business Manager.

WTWC-TV BPCT-20000804ADI GRANTED: 1/23/2000



Highest 30 Sec. Rate: \$2000.

City of License: Tallahassee. **Station DMA:** Tallahassee-Thomasville. **Rank:** 113.

Circulation © 2001 Nielsen Coverage based on Nielsen study

Grand Total	Cable TV Households	Non-cable TV Households	Total TV Households
Estimated Station Totals*	150,260	51,150	201,410
Average Weekly Circulation (2001)	77,526	13,172	90,698
Average Daily Circulation (2001)			40,738
Station DMA Total	Cable TV Households	Non-cable TV Households	Total TV Households
Estimated Station Totals*	148,790	51,150	199,940
Average Weekly Circulation (2001)	77,322	13,172	90,494
Average Daily Circulation (2001)			40,686
Other DMA Total	Cable TV Households	Non-cable TV Households	Total TV Households
Estimated Station Totals*	1,470	0	1,470
Average Weekly Circulation (2001)	204	0	204
Average Daily Circulation (2001)			51

*Estimated station totals are sums of the Nielsen TV and Cable TV household estimates for each county in which the station registers viewing of more than 5% as per the Nielsen Survey Methods.

Florida—Tallahassee

WTXL-TV Ch. 27

Network Service: ABC.

Licensee: Media Venture Management Inc., 1650 Tysons Blvd., Suite 790, McLean, VA 22102.

Studio: 8927 Thomasville Rd., Tallahassee, FL 32312.

Phone: 850-893-3127. **Fax:** 850-668-0423.

E-mail: news@wbd.com

Web Site: http://www.wbd.com

Technical Facilities: Channel No. 27 (548-554 MHz). Authorized power: 2690-kw max. visual. Antenna: 1699-ft. above av. terrain, 1683-ft. above ground, 1841-ft. above sea level.

Latitude	30°	40'	06"
Longitude	83°	58'	10"

Transmitter: E side of U.S. 319, 6.6-mi. NNE of Tallahassee city limits.

Digital Facilities: Channel No. 22 (518-524 MHz). Power: 250-kw max. visual. Antenna: 1630-ft. above av. terrain, 1600-ft. above ground.

Latitude	30°	40'	06"
Longitude	83°	58'	06"

FCC Digital File Number: BPCDT-19991028ADJ. Granted: November 6, 2000.

Note: Latitude and longitude coordinates shown are based on the North American Datum of 1927 (NAD 27) as currently required by the Mass Media Bureau of the FCC.

Satellite Earth Stations: Transmit/receive AFC, 5-meter Ku-band; Vertex, 5-meter Ku-band; M/A-Com, Scientific-Atlanta receivers.

News Services: AP, Conus.

Ownership: Media Venture Management Inc.

Began Operation: September 16, 1976. Sale to U.S. Communications Group by E. C. Allen approved by FCC January 27, 1984. Sale to Tallahassee Channel 27 Inc. by U.S. Communications Group approved by FCC August 28, 1991. Sale to present owner by Tallahassee Channel 27 Inc. approved by FCC May 26, 1993 (*Television Digest*, Vol. 33:19). Proposed sale to Hughes Broadcasting Partners II Ltd. dismissed by FCC October 7, 1996.

Represented (sales): Blair Television.

Personnel:

Denis LeClair, Vice President & General Manager.

Steve Rollison, News Director.

Mike Plummer, Promotion Director.

Rob Carr, Chief Engineer.



© 2002 Warren Communications News

Rates: On request.

City of License: Tallahassee. **Station DMA:** Tallahassee-Thomasville. **Rank:** 113.

Circulation © 2001 Nielsen. Coverage based on Nielsen study.

Grand Total	Cable TV Households	Non-cable TV Households	Total TV Households
Estimated Station Totals*	173,850	98,170	272,020
Average Weekly Circulation (2001)	91,533	34,992	126,525
Average Daily Circulation (2001)			52,420
Station DMA Total	Cable TV Households	Non-cable TV Households	Total TV Households
Estimated Station Totals*	154,030	70,460	224,490
Average Weekly Circulation (2001)	88,789	29,272	118,061
Average Daily Circulation (2001)			49,834
Other DMA Total	Cable TV Households	Non-cable TV Households	Total TV Households
Estimated Station Totals*	19,820	27,710	47,530
Average Weekly Circulation (2001)	2,744	5,720	8,464
Average Daily Circulation (2001)			2,586

*Estimated station totals are sums of the Nielsen TV and Cable TV household estimates for each county in which the station registers viewing of more than 5% as per the Nielsen Survey Methods.

Florida—Tampa

WBHS-TV Ch. 50

Network Service: HSN.

Licensee: Univision Partnership of Tampa, 1999 Avenue of the Stars, Suite 3050, Los Angeles, CA 90067.

Studio: 15001 Boyette Rd., Riverview, FL 33569.

Phone: 813-684-5550.

Technical Facilities: Channel No. 50 (686-692 MHz). Authorized power: 4170-kw max. visual. Antenna: 1522-ft. above av. terrain, 75-ft. above ground, 1447-ft. above sea level.

Latitude	27°	50'	32"
Longitude	82°	15'	46"

Holds CP for change to 5000-kw max. visual, 1460-ft. above av. terrain, 1447-ft. above ground, 1522-ft. above sea level. BPCT-960710KG.

Transmitter: 15001 Boyette Rd., Riverview.

Digital Facilities: Channel No. 47 (668-674 MHz). Power: 200-kw max. visual. Antenna: 988-ft. above av. terrain, 974-ft. above ground, 1020-ft. above sea level.

Latitude	28°	18'	26"
Longitude	80°	54'	48"

Transmitter: 6.2-mi. S of Rte. 520 & CR532/Nova Rd.

FCC Digital File Number: BPCDT-980806KH. Granted: November 24, 2000.

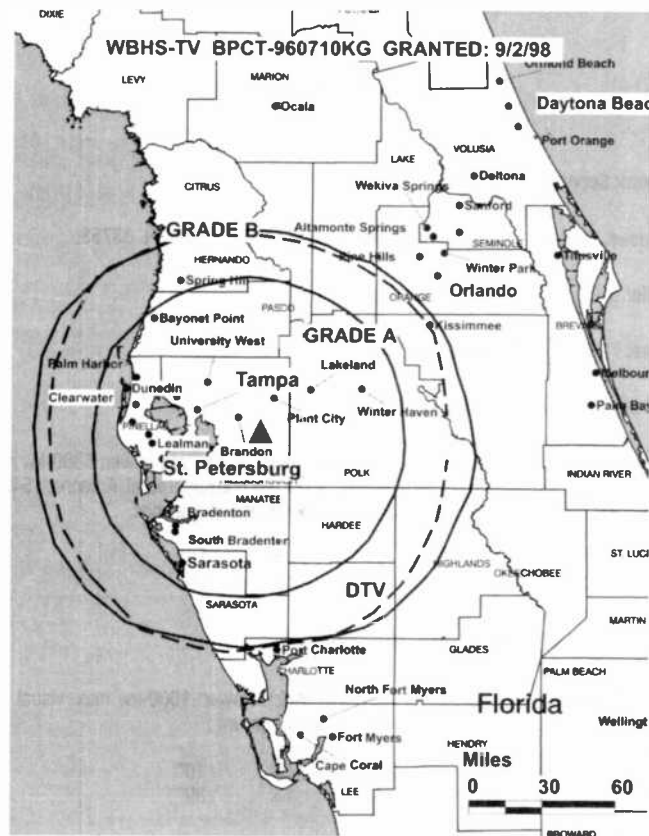
Note: Latitude and longitude coordinates shown are based on the North American Datum of 1927 (NAD 27) as currently required by the Mass Media Bureau of the FCC.

Multichannel TV Sound: Stereo only.

Satellite Earth Station: 6-meter C-band; Pinzone receivers.

Ownership: Univision Communications Inc. (Group Owner).

Began Operation: March 1, 1988. Sale to present owner by USA Broadcasting approved by FCC May 21, 2001.



Personnel:

Dave Path, General Manager.

Ben Endow, Chief Engineer.

Rates: On request.

City of License: Tampa. **Station DMA:** Tampa-St. Petersburg-Sarasota. **Rank:** 14.

Nielsen Data: Not available.

Florida—Tampa

WFLA-DT
Ch. 7

Network Service: NBC.

Grantee: Media General Broadcasting Inc., 333 E. Franklin St., Richmond, VA 23219.

Studio: 200 Parker St., Tampa, FL 33606.

Mailing Address: Box 1410, Tampa, FL 33601.

Phone: 813-228-8888.

Digital Facilities: Channel No. 7 (174-180 MHz). Power: 35-kw visual. Antenna: 1526-ft. above av. terrain, 1519-ft. above ground, 1595-ft. above sea level.

Latitude	27°	50'	32"
Longitude	82°	15'	45"

Transmitter: 15001 Boyette Rd., Riverview.

Definition: High.

Note: Latitude and longitude coordinates shown are based on the North American Datum of 1927 (NAD 27) as currently required by the Mass Media Bureau of the FCC.

Ownership: Media General Inc. (Group Owner).

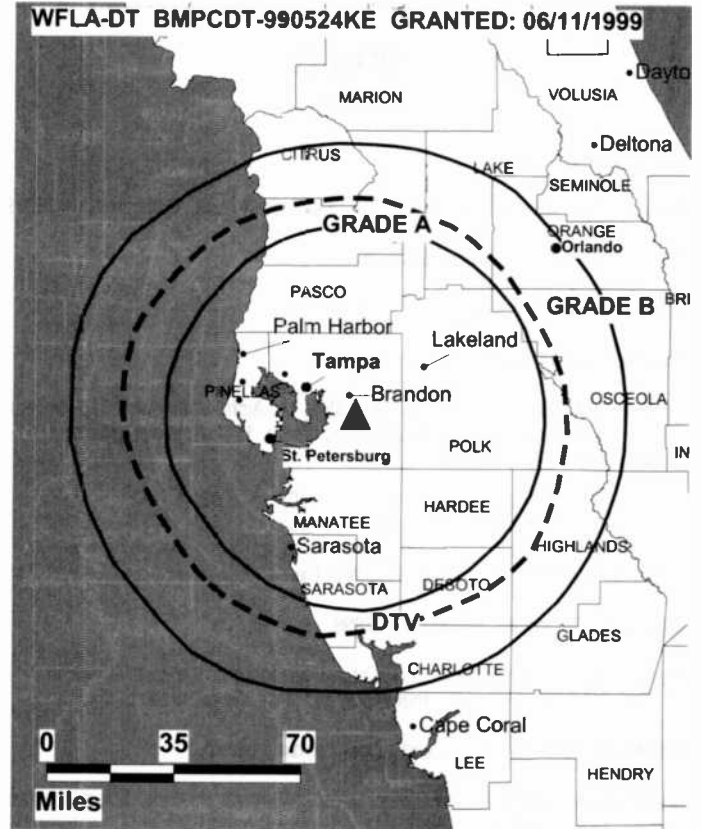
Began Digital Operation: November 1, 1999.

Personnel:

Eric Land, General Manager.

Mark Schaefer, Engineering Director.

Rates: On request.



City of License: Tampa. Station D/A: Tampa-St. Petersburg-Sarasota. Rank: 14.

Florida—Tampa-St. Petersburg

WFLA-TV Ch. 8

Network Service: NBC.

Licensee: Media General Broadcasting Inc., 333 E. Franklin St., Richmond, VA 23219.

Studio: 200 Parker St., Tampa, FL 33606.

Phone: 813-228-8888. **Fax:** 813-221-5787.

Web Site: <http://www.wfla.com/>

Technical Facilities: Channel No. 8 (180-186 MHz). Authorized power: 316-kw visual, 31.6-kw aural. Antenna: 1536-ft. above av. terrain, 1545-ft. above ground, 1612-ft. above sea level.

Latitude	27°	50'	32"
Longitude	82°	15'	46"

Transmitter: 15001 Boyette Rd., 5.5-mi. N of Balm.

Began Digital Operation: November 1, 1999.

Note: Latitude and longitude coordinates shown are based on the North American Datum of 1927 (NAD 27) as currently required by the Mass Media Bureau of the FCC.

Multichannel TV Sound: Stereo and separate audio program.

Satellite Earth Stations: Transmit/receive Vertex, 6-meter Ku-band; Scientific-Atlanta, 7-meter Ku & C-band; Scientific-Atlanta, 6.1-meter C-band; Standard Communications receivers.

SNG Mobile Dish: Frontline, 2.4-meter Ku-band.

News Service: NBC News Channel.

Ownership: Media General Inc. (Group Owner).

Began Operation: February 14, 1955.

Represented (sales): Harrington, Righter & Parsons Inc.

Represented (legal): Dow, Lohnes & Albertson PLLC.

Personnel:

Eric Land, General Manager.

Mark Mulholland, Vice President, Marketing.

Rick McEwen, Operations Director.

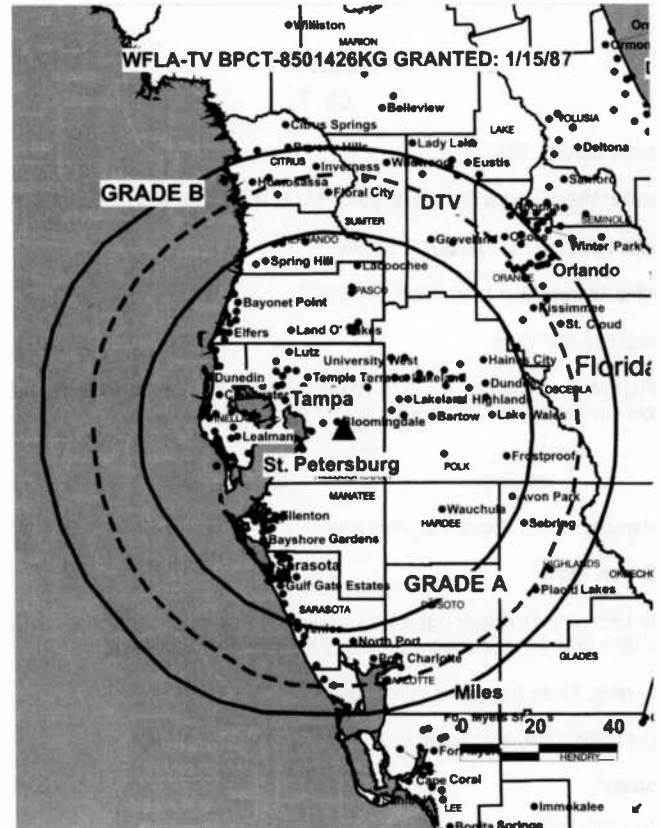
Joseph Pomilla, General Sales Manager.

Barry Allentuck, Local Sales Manager.

Todd Wiseman, National Sales Manager.

Mark Schaefer, Engineering Director.

Forrest Carr, News Director.



© 2002 Warren Communications News

Joyce Lueders, Business & Programming Director.

Rates: On request.

City of License: Tampa. **Station DMA:** Tampa-St. Petersburg-Sarasota. **Rank:** 14.

Circulation © 2001 Nielsen. Coverage based on Nielsen study.

Grand Total	Cable TV Households	Non-cable TV Households	Total TV Households
Estimated Station Totals*	1,178,810	412,850	1,591,660
Average Weekly Circulation (2001)	830,368	278,072	1,108,440
Average Daily Circulation (2001)			603,698
Station DMA Total	Cable TV Households	Non-cable TV Households	Total TV Households
Estimated Station Totals*	1,118,840	382,170	1,501,010
Average Weekly Circulation (2001)	820,148	269,874	1,090,022
Average Daily Circulation (2001)			596,171
Other DMA Total	Cable TV Households	Non-cable TV Households	Total TV Households
Estimated Station Totals*	59,970	30,680	90,650
Average Weekly Circulation (2001)	10,220	8,198	18,418
Average Daily Circulation (2001)			7,527

*Estimated station totals are sums of the Nielsen TV and Cable TV household estimates for each county in which the station registers viewing of more than 5% as per the Nielsen Survey Methods.

Florida—Tampa-St. Petersburg

WFTS-TV Ch. 28

Network Service: ABC.

Licensee: Tampa Bay Television Inc., 4045 N. Himes Ave., Tampa, FL 33607-6607.

Studio: 4045 N. Himes Ave., Tampa, FL 33607-6607.

Phones: 813-354-2828; 877-833-2828. **Fax:** 813-878-2828.

E-mail: info@wfts.com

Web Site: http://www.wfts.com

Technical Facilities: Channel No. 28 (554-560 MHz). Authorized power: 2630-kw max. visual, 263-kw max. aural. Antenna: 1546-ft. above av. terrain, 1538-ft. above ground, 1613-ft. above sea level.

Latitude 27° 50' 32"
Longitude 82° 15' 46"

Holds CP for change to 4000-kw max. visual. BPCT-960702KP.

Transmitter: 15001 Boyette Rd., Riverview.

Digital Facilities: Channel No. 29 (560-566 MHz). Power: 500-kw max. visual. Antenna: 1562-ft. above av. terrain, 1552-ft. above ground.

Latitude 27° 50' 32"
Longitude 82° 15' 45"

Transmitter: 15001 Boyette Rd., Riverview.

FCC Digital File Number: BMPCDT-19991230ABA. Granted: May 14, 2001.

Note: Latitude and longitude coordinates shown are based on the North American Datum of 1927 (NAD 27) as currently required by the Mass Media Bureau of the FCC.

Satellite Earth Stations: Transmit/receive Andrew, 3.7-meter Ku-band; Andrew, 4.5-meter Ku & C-band; Andrew, 7.3-meter Ku & C-band.

News Service: AP.

Ownership: E. W. Scripps Co. (Group Owner).

Began Operation: December 14, 1981. Sale to Capital Cities Communications by Ian Wheeler, et al., approved by FCC July 23, 1984 (*Television Digest*, Vol. 24:17). Sale to present owner by Capital Cities Communications approved by FCC November 14, 1985 (Vol. 25:30).

Represented (sales): Eagle Television Sales.

Represented (legal): Baker & Hostetler.

Represented (engineering): Denny & Associates PC.

Personnel:

Larry Jopek, General Sales Manager.

Marsha Kidd-Collins, National Sales Manager.

Bill Berra, News Director.

Chris Raynor, Promotion Manager.

J. Paul Wilson, Business Manager.



© 2002 Warr'n Communications News

Jack Winter, Broadcast Operations Manager.

Keith Brunner, Traffic Manager.

Joy Petit, Community Affairs Manager.

Rates: On request.

City of License: Tampa. **Station DMA:** Tampa-St. Petersburg-Sarasota. **Rank:** 14.

Circulation © 2001 Nielsen. Coverage based on Nielsen study.

Grand Total	Cable TV Households	Non-cable TV Households	Total TV Households
Estimated Station Totals*	1,123,430	412,850	1,536,280
Average Weekly Circulation (2001)	659,334	216,332	875,666
Average Daily Circulation (2001)			394,504
Station DMA Total	Cable TV Households	Non-cable TV Households	Total TV Households
Estimated Station Totals*	1,118,840	382,170	1,501,010
Average Weekly Circulation (2001)	658,113	210,789	868,902
Average Daily Circulation (2001)			392,926
Other DMA Total	Cable TV Households	Non-cable TV Households	Total TV Households
Estimated Station Totals*	4,590	30,680	35,270
Average Weekly Circulation (2001)	1,221	5,543	6,763
Average Daily Circulation (2001)			1,578

*Estimated station totals are sums of the Nielsen TV and Cable TV household estimates for each county in which the station registers viewing of more than 5% as per the Nielsen Survey Methods.

Florida—Lakeland-Tampa

WMOR-TV

Ch. 32

Network Service: Independent.

Licensee: WMOR-TV Co., 959 8th Ave., New York, NY 10019.

Studio: 7201 E. Hillsborough Ave., Tampa, FL 33610-4126.

Phone: 813-626-3232. **Fax:** 813-622-7732; 813-626-1961.

Web Site: <http://www.moretv32.com>

Technical Facilities: Channel No. 32 (578-584 MHz). Authorized power: 5000-kw max. visual. Antenna: 1086-ft. above av. terrain, 1062-ft. above ground, 1217-ft. above sea level.

Latitude 27° 50' 15"
Longitude 81° 56' 53"

Transmitter: 0.4-mi. SSW of Pebbledale.

Digital Facilities: Channel No. 19 (500-506 MHz). Power: 1000-kw max. visual. Antenna: 1440-ft. above av. terrain, 1443-ft. above ground.

Latitude 27° 49' 10"
Longitude 82° 15' 39"

FCC Digital File Number: BPCDT-19991101AEU. Granted: February 23, 2001.

Note: Latitude and longitude coordinates shown are based on the North American Datum of 1927 (NAD 27) as currently required by the Mass Media Bureau of the FCC.

Multichannel TV Sound: Stereo only.

Satellite Earth Stations: Comtech, 5-meter Ku & C-band; Scientific-Atlanta, 3-meter C-band; Standard Communications receivers.

Ownership: Hearst Broadcasting. Station is managed by Hearst-Argyle Television Inc. (Group Owner).

Began Operation: April 24, 1986. Sale to present owner by Public Interest Corp. approved by FCC May 3, 1996 (*Television Digest*, Vol. 35:45).

Personnel:

Kenneth Lucas, Vice President & General Manager.

Linda Scutari, General Sales Manager.

Karen Nielsen, National Sales Manager.

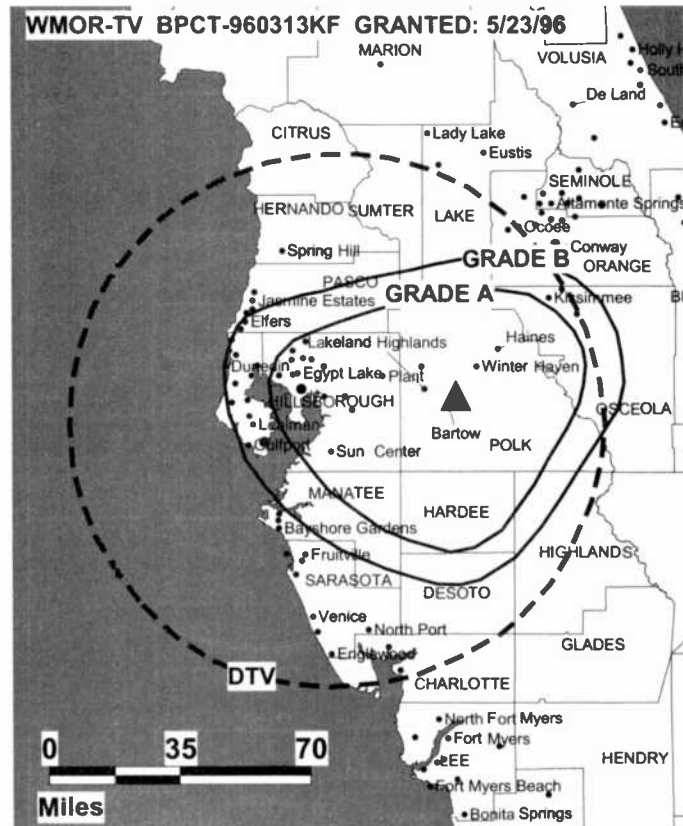
Bonita Elias, Local Sales Manager.

Joseph Pauly, Program Manager.

Lynne Conlan, Creative Services Director.

Gary Blais, Chief Engineer.

Amanda Thomas, Marketing Director.



© 2002 Warren Communications News

Highest 30 Sec. Rate: \$3000.

City of License: Lakeland. **Station DMA:** Tampa-St. Petersburg-Sarasota. **Rank:** 14.

Circulation © 2001 Nielsen. Coverage based on Nielsen study.

Grand Total	Cable TV Households	Non-cable TV Households	Total TV Households
Estimated Station Totals*	1,123,430	397,600	1,521,030
Average Weekly Circulation (2001)	248,505	73,599	322,103
Average Daily Circulation (2001)			89,693
Station DMA Total	Cable TV Households	Non-cable TV Households	Total TV Households
Estimated Station Totals*	1,118,840	382,170	1,501,010
Average Weekly Circulation (2001)	247,118	72,273	319,391
Average Daily Circulation (2001)			89,327
Other DMA Total	Cable TV Households	Non-cable TV Households	Total TV Households
Estimated Station Totals*	4,590	15,430	20,020
Average Weekly Circulation (2001)	1,386	1,326	2,712
Average Daily Circulation (2001)			366

*Estimated station totals are sums of the Nielsen TV and Cable TV household estimates for each county in which the station registers viewing of more than 5% as per the Nielsen Survey Methods.

Florida—St. Petersburg-Tampa

WTOG
Ch. 44

Network Service: UPN.

Licensee: Viacom International Inc., 5202 River Rd., Bethesda, MD 20816.

Studio: 365 105th Terrace NE, St. Petersburg, FL 33716.

Phone: 727-576-4444. **Fax:** 727-576-6155.

E-mail: mikeconway@paramount.com

Technical Facilities: Channel No. 44 (650-656 MHz). Authorized power: 5000-kw max. visual, 500-kw max. aural. Antenna: 1490-ft. above av. terrain, 1480-ft. above ground, 1555-ft. above sea level.

Latitude 27° 49' 46.00"
Longitude 82° 15' 59.00"

Transmitter: 13310 Rhodine Rd., approx. 4-mi. SE of Riverview.

Digital Facilities: Channel No. 59 (740-746 MHz). Power: 388-kw max. visual. Antenna: 1486-ft. above av. terrain, 1478-ft. above ground.

Latitude 27° 50' 52.50"
Longitude 82° 15' 48.00"

FCC Digital File Number: BPCDT-19991027ABY (pending).

Note: Latitude and longitude coordinates shown are based on the North American Datum of 1927 (NAD 27) as currently required by the Mass Media Bureau of the FCC.

Satellite Earth Stations: Harris, 6.1-meter C-band; Microdyne, 7-meter C-band; Agile Omni receivers.

Ownership: Viacom International Inc. (Group Owner).

Began Operation: November 4, 1968. Hubbard Broadcasting's license for WTOG was exchanged for the licenses of WNYT(TV), Albany & WHEC-TV, Rochester, NY & their translators, previously owned by Viacom International Inc. (Television Digest, Vol 36:35). Exchange was approved by FCC September 19, 1996.

Represented (sales): Settel Inc.

Personnel:

Mike Conway, Executive Vice President & General Manager.

Mike Rajewski, General Sales Manager.

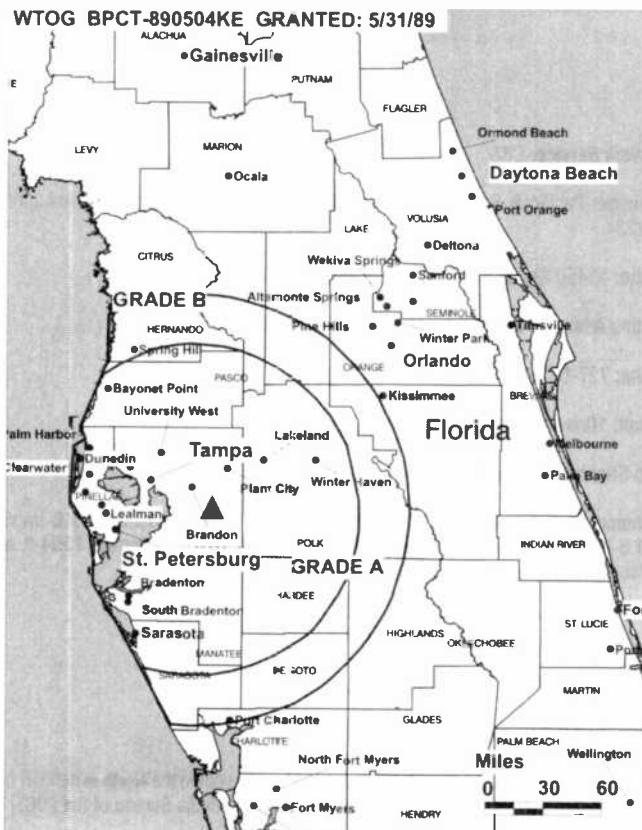
Ron Schruft, Local Sales Manager.

Dave Riva, National Sales Manager.

John Kays, Chief Engineer.

Barbara Burley, Program Director.

Rates: On request.



© 2002 Warren Communications News

City of License: St. Petersburg. **Station CMA:** Tampa-St. Petersburg-Sarasota. **Rank:** 14.

Circulation © 2001 Nielsen. Coverage based on Nielsen study.

Grand Total	Cable TV Households	Non-cable TV Households	Total TV Households
Estimated Station Totals*	1,167,190	412,850	1,580,040
Average Weekly Circulation (2001)	422,241	158,757	580,998
Average Daily Circulation (2001)			220,467
Station DMA Total	Cable TV Households	Non-cable TV Households	Total TV Households
Estimated Station Totals*	1,118,840	382,170	1,501,010
Average Weekly Circulation (2001)	416,006	154,004	570,010
Average Daily Circulation (2001)			217,018
Other DMA Total	Cable TV Households	Non-cable TV Households	Total TV Households
Estimated Station Totals*	48,350	30,680	79,030
Average Weekly Circulation (2001)	6,235	4,753	10,988
Average Daily Circulation (2001)			3,448

*Estimated station totals are sums of the Nielsen TV and Cable TV household estimates for each county in which the station registers viewing of more than 5% as per the Nielsen Survey Methods.

Florida—St. Petersburg-Tampa

WTSP
Ch. 10

Network Service: CBS.

Licensee: Pacific & Southern Co. Inc., 1100 Wilson Blvd., 27th Floor, Arlington, VA 22234.

Studio: 11450 Gandy Blvd., St. Petersburg, FL 33702.

Mailing Address: Box 10000, St. Petersburg, FL 33733.

Phone: 727-577-1010. **Fax:** 727-578-7637.

E-mail: 10news@wtsp.com

Web Site: http://www.wtsp.com

Technical Facilities: Channel No. 10 (192-198 MHz). Authorized power: 316-kw visual, 31.6-kw aural. Antenna: Circularly polarized, 1501-ft. above av. terrain, 1504-ft. above ground, 1512-ft. above sea level.

Latitude 28° 11' 04"
Longitude 82° 45' 39"

Transmitter: 2.6-mi. N of Tarpon Springs.

Began Digital Operation: May 15, 2000.

Note: Latitude and longitude coordinates shown are based on the North American Datum of 1927 (NAD 27) as currently required by the Mass Media Bureau of the FCC.

Satellite Earth Stations: AFC, 5-meter Ku-band; Andrew, 7.3-meter C-band; Harris, 9-meter C-band; Microdyne, 5-meter Ku-band; Avantek, Harris, Microdyne receivers.

SNG Mobile Dish: Dalsat, 3.7-meter Ku-band.

News Service: AP.

Ownership: Gannett Broadcasting Group (Group Owner).

Began Operation: July 18, 1965. Initially broadcast on interim basis; full time ABC, September 1, 1965. Merger of Rahall Communications with Gulf United approved by FCC July 27, 1978 (Television Digest, Vol. 17:35). Sale to Taft Television & Radio by Gulf United approved by FCC May 30, 1985 (Vol. 25:5, 20, 22). Sale to Citicasters Inc. approved by FCC October 2, 1987 (Vol. 27:16, 18, 23, 30, 41). Sale to Jacor Communications Inc. by Citicasters Inc. approved by FCC September 17, 1996 (Vol. 36:39). Sale to present owner by Jacor Communications approved by FCC (Vol. 36:40).

Represented (sales): Blair Television.

Represented (legal): Wiley, Rein & Fielding.

Personnel:

Noreen Parker, President & General Manager.

Gerald Michel, Vice President, Engineering.

Jim Church, Vice President, News.

Dan Reynolds, Vice President, Business.

Barbara Sobocinski, Vice President, Marketing.

Sarah Tyrrell, General Sales Manager.

Todd Schlachter, National Sales Manager.



© 2002 Warren Communications News

Dave Griscavage, National Sales Manager.

Jeff Johnson, Chief Engineer.

Dan Capobianco, Production Manager.

Rates: On request.

City of License: St. Petersburg. **Station DMA:** Tampa-St. Petersburg-Sarasota. **Rank:** 14.

Circulation © 2001 Nielsen. Coverage based on Nielsen study.

Grand Total	Cable TV Households	Non-cable TV Households	Total TV Households
Estimated Station Totals*	1,187,060	428,890	1,615,950
Average Weekly Circulation (2001)	793,506	241,804	1,035,310
Average Daily Circulation (2001)			563,132
Station DMA Total	Cable TV Households	Non-cable TV Households	Total TV Households
Estimated Station Totals*	1,096,590	382,170	1,478,760
Average Weekly Circulation (2001)	787,939	234,468	1,022,408
Average Daily Circulation (2001)			555,967
Other DMA Total	Cable TV Households	Non-cable TV Households	Total TV Households
Estimated Station Totals*	90,470	46,720	137,190
Average Weekly Circulation (2001)	5,567	7,336	12,902
Average Daily Circulation (2001)			7,166

*Estimated station totals are sums of the Nielsen TV and Cable TV household estimates for each county in which the station registers viewing of more than 5% as per the Nielsen Survey Methods.

Florida—St. Petersburg

WTSP-DT Ch. 24

Network Service: CBS.

Licensee: Pacific & Southern Co. Inc., Box 10000, St. Petersburg, FL 33733.

Studio: 11450 Gandy Blvd., St. Petersburg, FL 33702.

Phone: 727-577-1010. **Fax:** 727-578-7637.

Web Site: <http://www.wtsp.com>

Digital Facilities: Channel No. 24 (530-536 MHz). Power: 1000-kw max. visual. Antenna: 1444-ft. above av. terrain, 1447-ft. above ground, 1457-ft. above sea level.

Latitude	28°	11'	04"
Longitude	82°	45'	39"

Transmitter: 1754 Solar Dr., Holiday.

Definition: High.

Note: Latitude and longitude coordinates shown are based on the North American Datum of 1927 (NAD 27) as currently required by the Mass Media Bureau of the FCC.

Ownership: Gannett Broadcasting Group (Group Owner).

Began Digital Operation: May 15, 2000.

Represented (legal): Wiley, Rein & Fielding.

Represented (engineering): Cavell, Mertz & Perryman Inc.

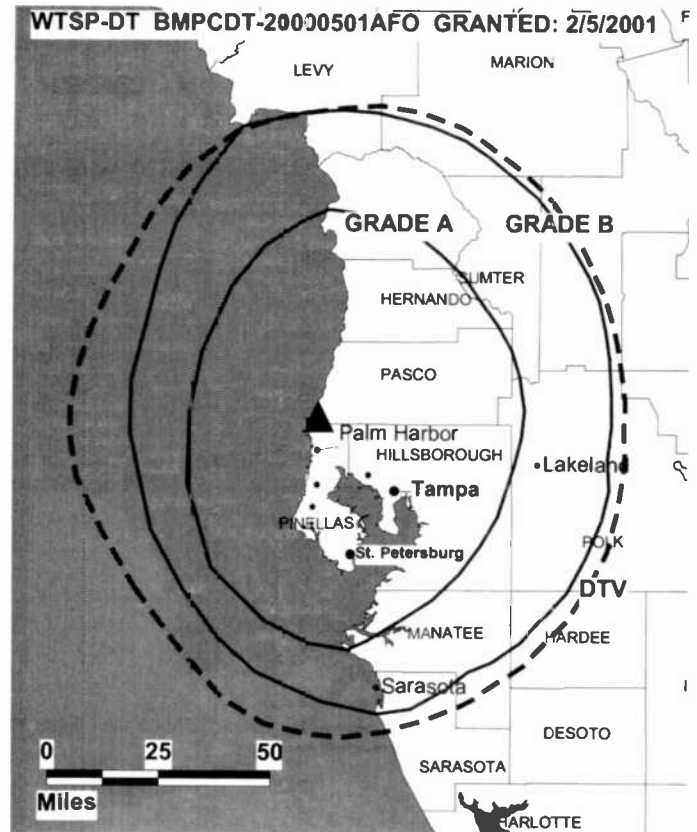
Personnel:

Sam Rosenwasser, President & General Manager.

Chuck DeVendra, General Sales Manager.

Dave Griscavage, National Sales Manager.

Gerald Michael, Vice President, Engineering.



Jim Church, News Director.

Pete Nikiel, Program, Promotion & Marketing Director.

Dan Reynolds, Business Manager.

Rates: On request.

City of License: St. Petersburg. **Station DMA:** Tampa-St. Petersburg-Sarasota. **Rank:** 14.

Florida—St. Petersburg

WTTA
Ch. 38

Network Service: WBN.

Licensee: Bay Television, 10706 Beaver Dam Rd., Cockeysville, MD 21030.

Studio: 7622 Bald Cypress Place, Tampa, FL 33614.

Phone: 813-886-9882. **Fax:** 813-880-8100.

E-mail: sales@wttta.sbgnet.com

Web Site: http://www.wttta38.com

Technical Facilities: Channel No. 38 (614-620 MHz). Authorized power: 1397-kw max. visual. Antenna: Circularly polarized, 1436-ft. above av. terrain, 1427-ft. above ground, 1502-ft. above sea level.

Latitude 27° 50' 32"
Longitude 82° 15' 46"

Holds CP for change to 5000-kw max. visual. BPCT-950629KQ.

Transmitter: 15001 Boyette Rd., Riverview.

Digital Facilities: Channel No. 57 (728-734 MHz). Power: 1000-kw max. visual. Antenna: 1437-ft. above av. terrain, 1427-ft. above ground.

Latitude 27° 50' 32"
Longitude 82° 15' 46"

FCC Digital File Number: BPCDT-19991007AAX. Granted: January 11, 2001.

Note: Latitude and longitude coordinates shown are based on the North American Datum of 1927 (NAD 27) as currently required by the Mass Media Bureau of the FCC.

Multichannel TV Sound: Stereo and separate audio program.

Satellite Earth Station: 3 EASI, 4.5-meter Ku & C-band; Agile receivers.

Ownership: Bay Television. Station is managed by Sinclair Broadcast Group Inc.

Began Operation: June 21, 1991.

Represented (sales): Millennium Sales & Marketing.

Represented (legal): Shaw Pittman.

Represented (engineering): Carl T. Jones.

Personnel:

Juile Nelson, General Manager.

Rob Carr, Chief Engineer.

Robert Lee, Business Manager.

John Glenzer, Local Sales Manager.



© 2002 Warren Communications News

Rates: On request.

City of License: St. Petersburg. **Station DMA:** Tampa-St. Petersburg-Sarasota. **Rank:** 14.

Circulation © 2001 Nielsen. Coverage based on Nielsen study.

Grand Total	Cable TV Households	Non-cable TV Households	Total TV Households
Estimated Station Totals*	1,123,430	386,040	1,509,470
Average Weekly Circulation (2001)	276,096	101,306	377,402
Average Daily Circulation (2001)			119,514
Station DMA Total	Cable TV Households	Non-cable TV Households	Total TV Households
Estimated Station Totals*	1,118,840	372,460	1,491,300
Average Weekly Circulation (2001)	274,669	100,168	374,836
Average Daily Circulation (2001)			119,173
Other DMA Total	Cable TV Households	Non-cable TV Households	Total TV Households
Estimated Station Totals*	4,590	13,580	18,170
Average Weekly Circulation (2001)	1,427	1,138	2,566
Average Daily Circulation (2001)			341

*Estimated station totals are sums of the Nielsen TV and Cable TV household estimates for each county in which the station registers viewing of more than 5% as per the Nielsen Survey Methods.

Florida—Tampa-St. Petersburg

WTVT
Ch. 13

Network Service: FOX.

Licensee: TTV License Inc., 5151 Wisconsin Ave. NW, Washington, DC 20016.

Studio: 3213 John F. Kennedy Blvd., Tampa, FL 33609.

Mailing Address: Box 31113, Tampa, FL 33631-3113.

Phone: 813-876-1313. **Fax:** 813-875-8329.

E-mail: 13@wvt.com

Web Site: <http://www.wvt.com/>

Technical Facilities: Channel No. 13 (210-216 MHz). Authorized power: 316-kw visual, 47.5-kw aural. Antenna: 1416-ft. above av. terrain, 1463-ft. above ground, 1549-ft. above sea level.

Latitude 27° 49' 09"
Longitude 82° 14' 26"

Transmitter: 4.4-mi. NNE of Balm.

Began Digital Operation: November 11, 1999.

Note: Latitude and longitude coordinates shown are based on the North American Datum of 1927 (NAD 27) as currently required by the Mass Media Bureau of the FCC.

Multichannel TV Sound: Stereo and separate audio program.

Satellite Earth Stations: Andrew, 5.6-meter Ku-band; RCA, 6.1-meter Ku-band; Scientific-Atlanta, 7-meter C-band; M/A-Com, Microdyne, Scientific-Atlanta receivers.

SNG Mobile Dish: Andrew, 3-meter Ku-band.

News Services: AP, CNN Newsource, Conus, Fox NewsEdge, Sports News Satellite, UPI.

Ownership: Fox Television Stations Inc. (Group Owner).

Began Operation: April 1, 1955. Sale to Gaylord Broadcasting by ex-Gov. Doyle E. Carlton and W. Walter Tison interests approved by FCC July 18, 1956 (*Television Digest*, Vol. 12:26, 29). Sale to WTVT Inc. by Gaylord Broadcasting Co. approved by FCC April 23, 1987 (Vol. 27:11, 29). Transfer to Trustee approved by FCC September 1, 1992. Sale to New World Communications approved by FCC April 23, 1993 (Vol. 33:10). Sale to present owner by New World approved by FCC November 7, 1996.

Represented (sales): Fox Television Sales.

Represented (engineering): du Treil, Lundin & Rackley Inc.

Personnel:

Robert W. Linger, Vice President & General Manager.

Patrick C. Paolini, Vice President, Sales.

Mike House, Vice President, Creative Services.

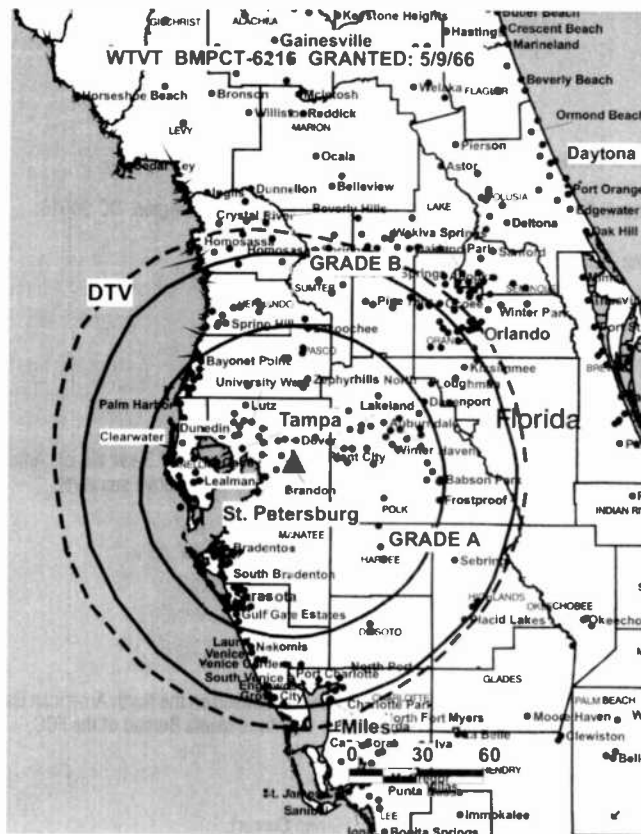
Phil Metlin, Vice President, News.

P. Louis Gobin, Vice President, Finance.

Jim Benedict, Operations Director.

Chris Nurse, Local Sales Manager.

Diane Weatherell, National Sales Manager.



© 2002 Warren Communications News

Rick Carroll, Engineering Director.

Carrie Schroeder, Creative Services Manager.

Gayle Nigolian, Program Coordinator.

Brian Fields, Programming & Research Director.

Rick Rea, Engineering Supervisor.

Highest 30 Sec. Rate: \$7500.

City of License: Tampa. **Station DMA:** Tampa-St. Petersburg-Sarasota. **Rank:** 14.

Circulation © 2001 Nielsen. Coverage based on Nielsen study.

Grand Total	Cable TV Households	Non-cable TV Households	Total TV Households
Estimated Station Totals*	1,178,810	412,850	1,591,660
Average Weekly Circulation (2001)	762,591	279,128	1,041,719
Average Daily Circulation (2001)			508,098
Station DMA Total	Cable TV Households	Non-cable TV Households	Total TV Households
Estimated Station Totals*	1,118,840	382,170	1,501,010
Average Weekly Circulation (2001)	754,413	269,864	1,024,277
Average Daily Circulation (2001)			500,963
Other DMA Total	Cable TV Households	Non-cable TV Households	Total TV Households
Estimated Station Totals*	59,970	30,680	90,650
Average Weekly Circulation (2001)	8,178	9,264	17,442
Average Daily Circulation (2001)			7,136

*Estimated station totals are sums of the Nielsen TV and Cable TV household estimates for each county in which the station registers viewing of more than 5% as per the Nielsen Survey Methods.

Florida—Tampa

WTVT-DT Ch. 12

Network Service: FOX.

Licensee: TVT License Inc., 5151 Wisconsin Ave. NW, Washington, DC 20016.

Studio: 3213 John F. Kennedy Blvd., Tampa, FL 33609.

Phone: 813-876-1313. **Fax:** 813-875-8329.

E-mail: 13@wvtv.com

Web Site: <http://www.wvtv.com>

Digital Facilities: Channel No. 12 (204-210 MHz). Power: 17.5-kw visual. Antenna: 1430-ft. above av. terrain, 1424-ft. above ground, 1509-ft. above sea level.

Latitude	27°	49'	08"
Longitude	82°	14'	26"

Transmitter: 4.4-mi. NNE of Balm.

Definition: Standard.

Note: Latitude and longitude coordinates shown are based on the North American Datum of 1927 (NAD 27) as currently required by the Mass Media Bureau of the FCC.

News Services: AP, Conus, Fox NewsEdge.

Ownership: Fox Television Stations Inc. (Group Owner).

Began Digital Operation: November 1, 1999.

Personnel:

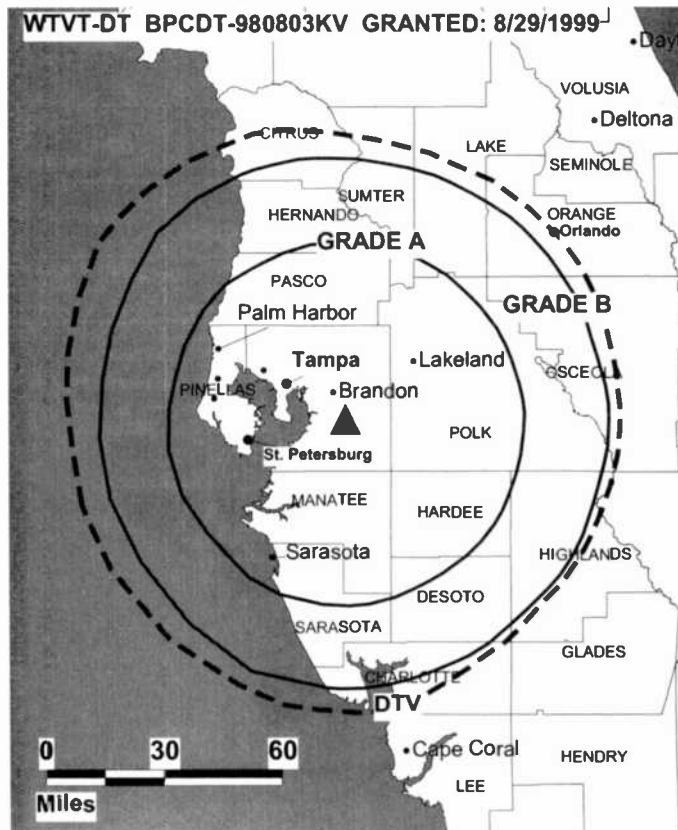
Robert W. Linger, Vice President & General Manager.

Patrick C. Paolini, Vice President, Sales.

Phil Metlin, Vice President, News.

P. Louis Gobin, Vice President, Finance.

Chris Nurse, Local Sales Manager.



Diane Weatherell, National Sales Manager.

Rick Rea, Chief Engineer.

Brian Fields, Program Director.

Mike House, Promotion Director.

Rates: On request.

City of License: Tampa. **Station DMA:** Tampa-St. Petersburg-Sarasota. **Rank:** 14.

Florida—Venice-Sarasota-Tampa

WVEA-TV (formerly WBSV-TV) Ch. 62

Network Service: Univision.

Licensee: Entravision Holdings LLC, 2425 Olympic Blvd., Suite 6000 W, Santa Monica, CA 90404.

Studio: 2610 W. Hillsborough Ave., Tampa, FL 33614.

Phone: 813-872-6262. **Fax:** 813-998-3600.

Technical Facilities: Channel No. 62 (758-764 MHz). Authorized power: 5000-kw max. & 468-kw horizontal visual, 4184-kw max. & 418-kw horizontal aural. Antenna: 1562-ft. above av. terrain, 1548-ft. above ground, 1623-ft. above sea level.

Latitude 27° 49' 10"
Longitude 83° 15' 39"

Transmitter: 13623 Rhodine Rd., Riverview.

Digital Facilities: Channel No. 25 (536-542 MHz). Power: 180-kw max. visual. Antenna: 1562-ft. above av. terrain, 1565-ft. above ground.

Latitude 27° 49' 10"
Longitude 82° 15' 39"

Transmitter: 13623 Rhodine Rd., Riverview.

FCC Digital File Number: BPCDT-19991029ACK. Granted: May 2, 2001.

Note: Latitude and longitude coordinates shown are based on the North American Datum of 1927 (NAD 27) as currently required by the Mass Media Bureau of the FCC.

Multichannel TV Sound: Stereo only.

Satellite Earth Stations: Comtech, 3.8-meter Ku & C-band; Comtech, 5-meter Ku & C-band; Sony receivers.

Ownership: Entravision Communications Corp. (Group Owner).

Began Operation: May 3, 1991. Sale to present owner by DeSoto Broadcasting Inc. approved by FCC December 17, 1998.

Represented (sales): Univision.

Represented (legal): Thompson, Hine & Flory LLP.

Represented (engineering): du Treil, Lundin & Rackley Inc.

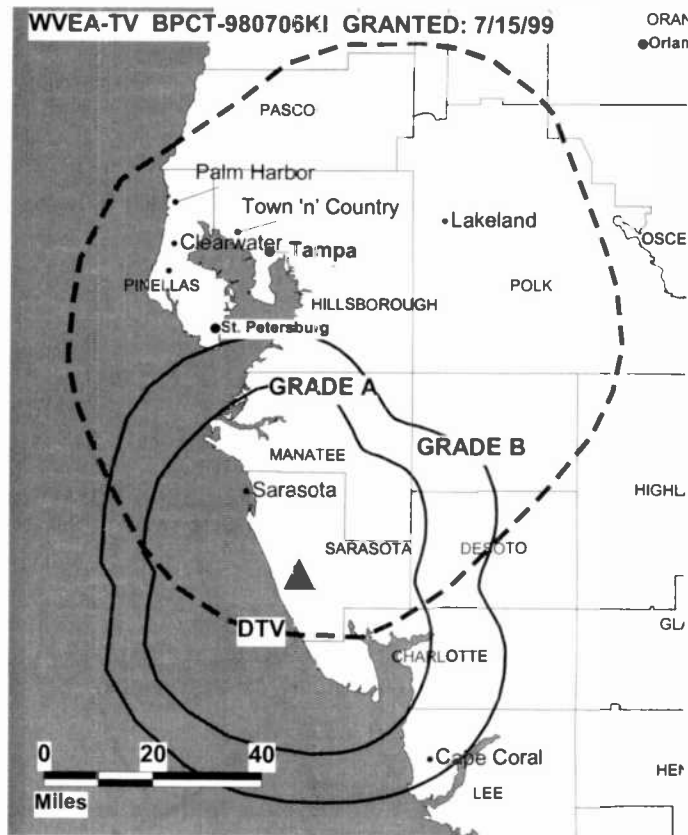
Personnel:

Lilly N. Gonzalez, General Manager.

Nelson Castillo, General & National Sales Manager.

Jack Dillon, Chief Engineer.

Maria del Pilar Ortiz, News Director.



Robert Corbacho, Production Manager.

Mario Cuevas, Business Manager.

Highest 30 Sec. Rate: \$425.

City of License: Venice. **Station DMA:** Tampa-St. Petersburg-Sarasota. **Rank:** 14.

Circulation © 2001 Nielsen. Coverage based on Nielsen study.

Grand Total	Cable TV Households	Non-cable TV Households	Total TV Households
Estimated Station Totals*	254,350	0	254,350
Average Weekly Circulation (2001)	19,331	0	19,331
Average Daily Circulation (2001)			9,920
Station DMA Total	Cable TV Households	Non-cable TV Households	Total TV Households
Estimated Station Totals*	254,350	0	254,350
Average Weekly Circulation (2001)	19,331	0	19,331
Average Daily Circulation (2001)			9,920

*Estimated station totals are sums of the Nielsen TV and Cable TV household estimates for each county in which the station registers viewing of more than 5% as per the Nielsen Survey Methods.

Florida—Sarasota-Bradenton-Tampa

WWSB
Ch. 40

Network Service: ABC.

Licensee: Southern Broadcast Corp. of Sarasota, Box 21239, Sarasota, FL 34276.

Studio: 5725 Lawton Dr., Sarasota, FL 34233.

Mailing Address: Box 21239, Sarasota, FL 34276.

Phone: 941-923-8840. **Fax:** 941-924-3971.

E-mail: generalmanager@wwsb.com

Web Site: http://www.wwsb.com

Technical Facilities: Channel No. 40 (626-632 MHz). Authorized power: 2871-kw visual, 287.1-kw aural. Antenna: 771-ft. above av. terrain, 814-ft. above ground, 849-ft. above sea level.

Latitude 27° 33' 27"
Longitude 82° 21' 59"

Holds CP for change to 2880-kw max. visual, 771-ft. above av. terrain, 784-ft. above ground, 820-ft. above sea level; lat. 27° 33' 21", long. 82° 21' 49".
BPCT-19991012AAS.

Transmitter: 4.2-mi. ESE of Parrish.

Digital Facilities: Channel No. 52 (698-704 MHz). Power: 200-kw max. visual. Antenna: 764-ft. above av. terrain, 728-ft. above ground.

Latitude 27° 33' 21"
Longitude 82° 21' 49"

FCC Digital File Number: BPCDT-19991014AAY. Granted: October 5, 2000.

Note: Latitude and longitude coordinates shown are based on the North American Datum of 1927 (NAD 27) as currently required by the Mass Media Bureau of the FCC.

Multichannel TV Sound: Separate audio program.

Satellite Earth Stations: Andrew, 4.5-meter C-band; Andrew, 7.2-meter C-band; Microdyne, 7-meter C-band; Scientific-Atlanta, 4.5-meter C-band; Vertex, 6.1-meter Ku-band; Andrew, Microdyne, RCA, Scientific-Atlanta receivers.

News Services: ABC NewsOne, AP, CNN Newsource, Florida News Network.

Ownership: Southern Broadcast Corp. of Sarasota.

Began Operation: October 23, 1971. Sale to present owner by Robert R. Nelson, et al., approved by FCC November 13, 1985.

Represented (sales): Millennium Sales & Marketing.

Represented (legal): Leibowitz & Associates PA.

Represented (engineering): du Treil, Lundin & Rackley Inc.

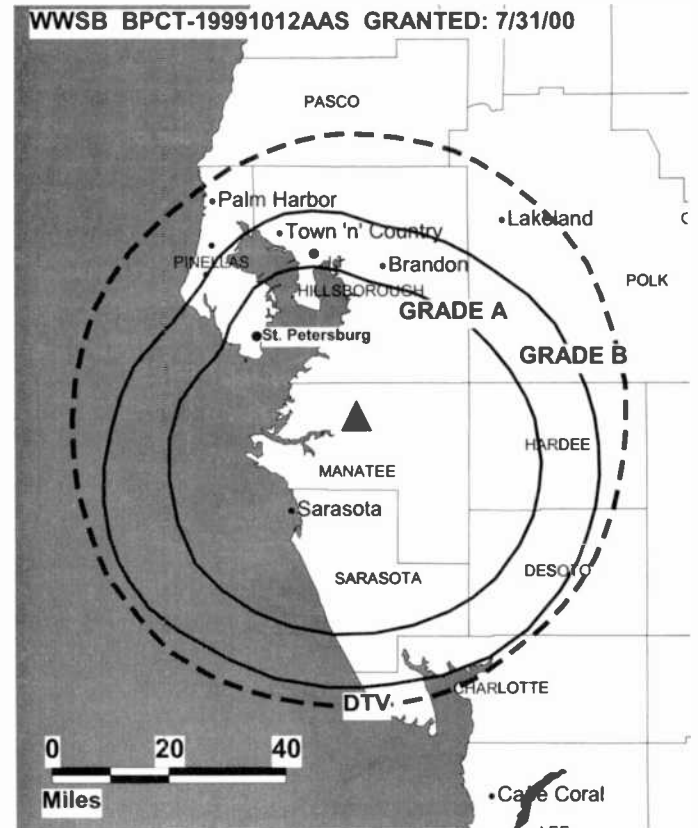
Personnel:

J. Manuel Calvo, President & General Manager.

Kim Urbuteit, General Sales Manager.

Vann Smith, Local Sales Manager.

Julie Shaffer, National Sales Manager.



© 2002 Warren Communications News

Mike Burnham, Chief Engineer.

Julie Ford, News & Public Affairs Director.

Jeff Benninghoff, Controller.

Highest 30 Sec. Rate: \$1200.

City of License: Sarasota. **Station DMA:** Tampa-St. Petersburg-Sarasota. **Rank:** 14.

Circulation © 2001 Nielsen. Coverage based on Nielsen study.

Grand Total	Cable TV Households	Non-cable TV Households	Total TV Households
Estimated Station Totals*	288,270	59,470	347,740
Average Weekly Circulation (2001)	153,947	18,775	172,722
Average Daily Circulation (2001)			88,852
Station DMA Total	Cable TV Households	Non-cable TV Households	Total TV Households
Estimated Station Totals*	239,920	36,950	276,870
Average Weekly Circulation (2001)	140,246	15,405	155,651
Average Daily Circulation (2001)			82,596
Other DMA Total	Cable TV Households	Non-cable TV Households	Total TV Households
Estimated Station Totals*	48,350	22,520	70,870
Average Weekly Circulation (2001)	13,701	3,370	17,071
Average Daily Circulation (2001)			6,256

*Estimated station totals are sums of the Nielsen TV and Cable TV household estimates for each county in which the station registers viewing of more than 5% as per the Nielsen Survey Methods.

Florida—Bradenton-Tampa

WXPX
Ch. 66

Network Service: PAX.

Licensee: Paxson Communications License Co. LLC, 601 Clearwater Park Rd., West Palm Beach, FL 33401.

Studio: 11300 4th St. N, Suite 180, St. Petersburg, FL 33716.

Phone: 813-314-5464. **Fax:** 813-314-5462.

Web Site: <http://www.pax.tv>

Technical Facilities: Channel No. 66 (782-788 MHz). Authorized power: 2240-kw max. visual. Antenna: 1525-ft. above av. terrain, 1497-ft. above ground, 1578-ft. above sea level.

Latitude	27°	24'	30"
Longitude	82°	15'	00"

Requests CP for change to 2510-kw max. visual, 1489-ft. above av. terrain, 1493-ft. above ground, lat. 27° 49' 10", long. 82° 15' 39", transmitter to WEDU Tower, 14021 Boyette Rd., Riverview. BPCT-980708KH.

Transmitter: Approximately 2-mi. NE of Vema, Manatee County.

Digital Facilities: Channel No. 42 (638-644 MHz). Power: 1000-kw max. visual. Antenna: 1470-ft. above av. terrain, 1440-ft. above ground, 1522-ft. above sea level.

Latitude	27°	24'	30"
Longitude	82°	15'	00"

Transmitter: Approximately 1.3-mi. E of the intersection of Verna Bethany & Gopher Hill Rds., NE of Vema.

FCC Digital File Number: BPCDT-990602KF. Granted: May 2, 2001.

Note: Latitude and longitude coordinates shown are based on the North American Datum of 1927 (NAD 27) as currently required by the Mass Media Bureau of the FCC.

Ownership: Paxson Communications Corp. (Group Owner).

Began Operation: August 1, 1994. Sale to The Christian Network by Bradenton Broadcast TV Co. Ltd. approved by FCC September 30, 1996. Sale to present owner by The Christian Network approved by FCC December 12, 1997 (*Television Digest*, Vol. 37:19).

Personnel:

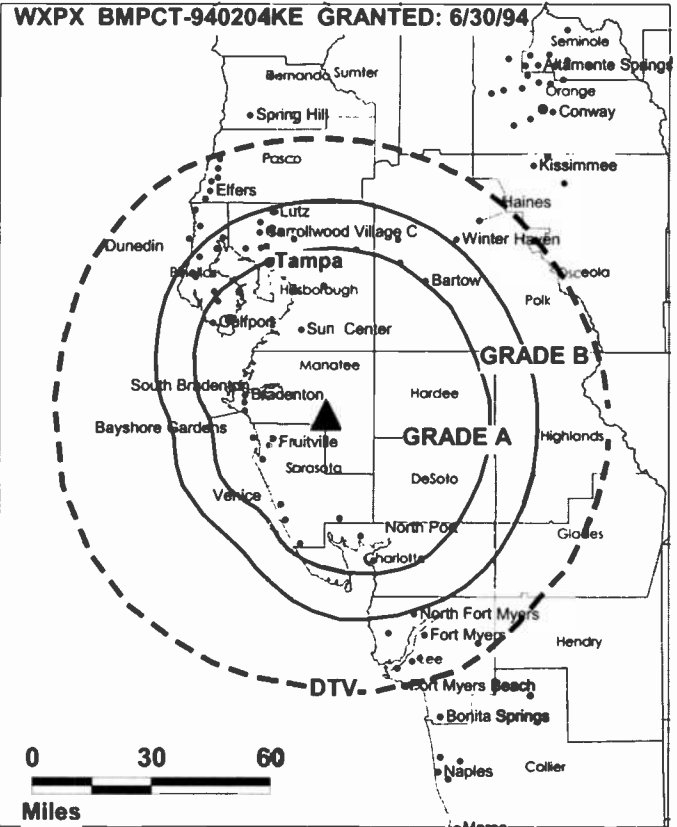
Shelley Wright, Sales Manager.

Tom Czupowski, Business Manager.

Angela Romero, Traffic Manager.

Rates: On request.

City of License: Bradenton. **Station DMA:** Tampa-St. Petersburg-Sarasota. **Rank:** 14.



© 2002 Warren Communications News

Circulation © 2001 Nielsen. Coverage based on Nielsen study.

Grand Total	Cable TV Households	Non-cable TV Households	Total TV Households
Estimated Station Totals*	1,082,810	205,190	1,288,000
Average Weekly Circulation (2001)	147,958	20,485	168,443
Average Daily Circulation (2001)			47,915

Station DMA Total	Cable TV Households	Non-cable TV Households	Total TV Households
Estimated Station Totals*	1,078,220	182,670	1,260,890
Average Weekly Circulation (2001)	147,577	17,242	164,819
Average Daily Circulation (2001)			47,130

Other DMA Total	Cable TV Households	Non-cable TV Households	Total TV Households
Estimated Station Totals*	4,590	22,520	27,110
Average Weekly Circulation (2001)	381	3,243	3,624
Average Daily Circulation (2001)			784

*Estimated station totals are sums of the Nielsen TV and Cable TV household estimates for each county in which the station registers viewing of more than 5% as per the Nielsen Survey Methods.

Florida—Palm Beach

WFGC
Ch. 61

Network Service: Independent.

Licensee: Christian Television of Palm Beach County, 1900 S. Congress Ave., Suite B, West Palm Beach, FL 33406-6610.

Studio: 1900 S. Congress Ave., Suite B, West Palm Beach, FL 33406-6610.

Phone: 561-642-3361. Fax: 561-967-5961.

E-mail: comments@wfgc.com

Web Site: http://www.ctnonline.com

Technical Facilities: Channel No. 61 (752-758 MHz). Authorized power: 5000-kw max. visual. Antenna: 1453-ft. above av. terrain, 1457-ft. above ground, 1473-ft. above sea level.

Latitude	26°	34'	58"
Longitude	80°	14'	32"

Holds CP for change to 2400-kw max. visual, 410-ft. above av. terrain, 400-ft. above ground, 420-ft. above sea level; lat. 26° 45' 47", long. 80° 12' 19", transmitter to South Canal Rd., 0.7-mi. E of Acreage Subdivision, West Palm Beach. BMPCT-20000306AAJ.

Requests CP for change to 4000-kw max. visual, 965-ft. above av. terrain, 945-ft. above ground, 968-ft. above sea level, lat. 26° 35' 17", long. 80° 12' 31". BPCT-20001229AAX.

Transmitter: N part of NE quarter of T 45 S, R 41 E, S 3.

Digital Facilities: Channel No. 49 (680-686 MHz). Power: 475-kw max. visual. Antenna: 265-ft. above av. terrain, 945-ft. above ground.

Latitude	26°	35'	17"
Longitude	80°	12'	31"

FCC Digital File Number: BPCDT-19991028ABC (pending).

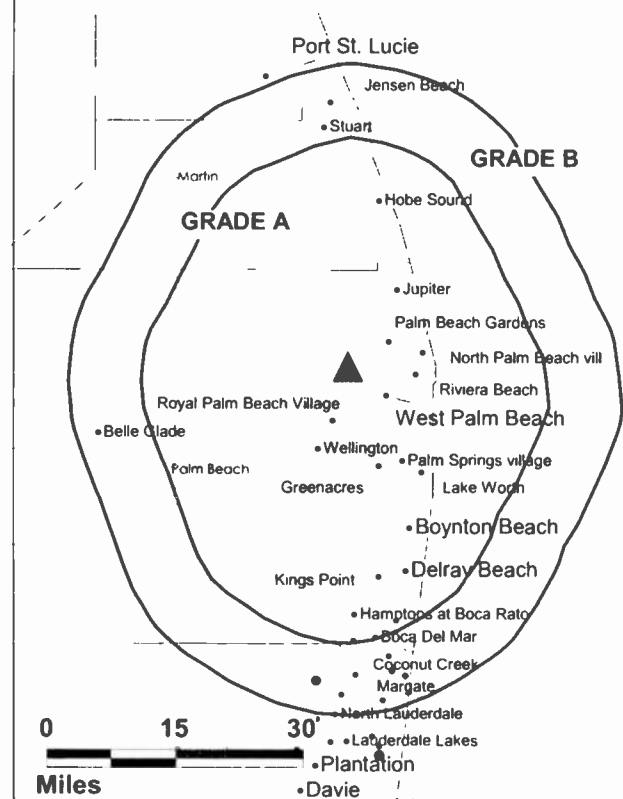
Note: Latitude and longitude coordinates shown are based on the North American Datum of 1927 (NAD 27) as currently required by the Mass Media Bureau of the FCC.

Satellite Earth Station: Perfect 10, 3.1-meter C-band; EchoStar receivers.

Ownership: Christian Television Corp. Inc. (Group Owner).

Began Operation: May 21, 1993.

WFGC BMPCT-960711KX GRANTED: 11/5/96



© 2002 Warren Communications News

Represented (legal): Hard, Carey & Chautin LLP.

Personnel:

Michaelis J. Gonzales, General Manager.

Martin Comacho, Production Manager.

Rates: On request.

City of License: Palm Beach. **Station DMA:** West Palm Beach-Fort Pierce. **Rank:** 40.

Nielsen Data: Not available.

Florida—West Palm Beach

WFLX
Ch. 29

Network Service: FOX.

Licensee: Raycom Media Inc., 201 Monroe St., RSA Tower, Suite 710, Montgomery, AL 36104.

Studio: 4119 W. Blue Heron Blvd., West Palm Beach, FL 33404.

Phone: 561-845-2929. **Fax:** 561-863-1238.

Web Site: <http://www.wflxfox29.com>

Technical Facilities: Channel No. 29 (560-566 MHz). Authorized power: 5000-kw max. & 1350-kw horizontal visual, 500-kw max. & 270-kw horizontal aural. Antenna: 1500-ft. above av. terrain, 1533-ft. above ground, 1549-ft. above sea level.

Latitude 26° 34' 37"
Longitude 80° 14' 32"

Holds CP for change to 1503-ft. above av. terrain, 1501-ft. above ground, 1517-ft. above sea level. BPCT-19990910AAA.

Transmitter: 2.3-mi. W of Hwy. 441 & 0.7-mi. S of Lantana Rd., near Green Acres City.

Digital Facilities: Channel No. 28 (554-560 MHz). Power: 637-kw max. visual. Antenna: 1503-ft. above av. terrain, 1503-ft. above ground.

Latitude 26° 34' 37"
Longitude 80° 14' 32"

FCC Digital File Number: BPCDT-19991101AGG (pending).

Note: Latitude and longitude coordinates shown are based on the North American Datum of 1927 (NAD 27) as currently required by the Mass Media Bureau of the FCC.

Multichannel TV Sound: Stereo only.

Satellite Earth Stations: Scientific-Atlanta, 4-meter Ku-band; Scientific-Atlanta, 7-meter; M/A-Com, Scientific-Atlanta receivers.

Ownership: Raycom Media Inc. (Group Owner).

Began Operation: October 1, 1982. Sale to present owner from Malrite Communications Group Inc. approved by FCC August 13, 1998 (*Television Digest*, Vol. 38:15).

Represented (sales): Harrington, Righter & Parsons Inc.

Represented (legal): Kaye, Scholer, Fierman, Hays & Handler LLP.

Represented (engineering): Evans Associates.

Personnel:

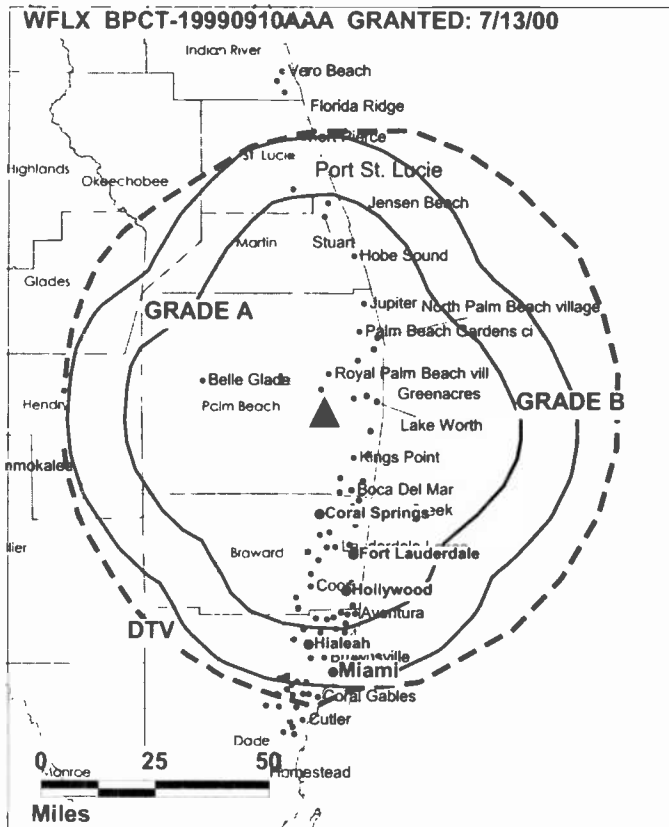
John J. Spinola, Vice President & General Manager.

Cristina Carrera, General Sales Manager.

John Heislman, National Sales Manager.

Angelo (Butch) Figurella, Chief Engineer.

Barb Billens-Tress, Program Director.



© 2002 Warren Communications News

James Lyon, Business Manager.

Rates: On request.

City of License: West Palm Beach. **Station DMA:** West Palm Beach-Fort Pierce. **Rank:** 40.

Circulation © 2001 Nielsen. Coverage based on Nielsen study.

Grand Total	Cable TV Households	Non-cable TV Households	Total TV Households
Estimated Station Totals*	533,100	220,890	753,990
Average Weekly Circulation (2001)	274,027	57,589	331,616
Average Daily Circulation (2001)			125,857
Station DMA Total	Cable TV Households	Non-cable TV Households	Total TV Households
Estimated Station Totals*	531,680	100,920	632,600
Average Weekly Circulation (2001)	273,360	47,152	320,512
Average Daily Circulation (2001)			123,961
Other DMA Total	Cable TV Households	Non-cable TV Households	Total TV Households
Estimated Station Totals*	1,420	119,970	121,390
Average Weekly Circulation (2001)	667	10,437	11,105
Average Daily Circulation (2001)			1,896

*Estimated station totals are sums of the Nielsen TV and Cable TV household estimates for each county in which the station registers viewing of more than 5% as per the Nielsen Survey Methods.

Florida—Tequesta-West Palm Beach

WPBF
Ch. 25

Network Service: ABC.

Licensee: WPBF-TV Co., 959 8th Ave., New York, NY 10019.

Studio: 3970 RCA Blvd., Suite 7007, West Palm Beach, FL 33410.

Phone: 561-694-2525. **Fax:** 561-627-6738.

Web Site: <http://thewpbfchannel.com>

Technical Facilities: Channel No. 25 (536-542 MHz). Authorized power: 5000-kw max. visual, 500-kw max. aural. Antenna: 1486-ft. above av. terrain, 1520-ft. above ground, 1549-ft. above sea level.

Latitude 27° 07' 17"
Longitude 80° 23' 41"

Holds CP for change to 1493-ft. above av. terrain, 1493-ft. above ground, 1516-ft. above sea level; lat. 27° 07' 17", long. 80° 23' 42". BPCT-980610KE.

Transmitter: 7.3-mi. SW of Palm City, Martin County.

Digital Facilities: Channel No. 16 (482-488 MHz). Power: 1000-kw max. visual. Antenna: 1489-ft. above av. terrain, 1483-ft. above ground.

Latitude 27° 07' 17"
Longitude 80° 23' 42"

FCC Digital File Number: BPCDT-19991101AEG. Granted: December 13, 2000.

Note: Latitude and longitude coordinates shown are based on the North American Datum of 1927 (NAD 27) as currently required by the Mass Media Bureau of the FCC.

Multichannel TV Sound: Stereo only.

Satellite Earth Stations: Andrew, 4.5-meter C-band; Andrew, 7.3-meter C-band; Microdyne, 5-meter C-band; Microdyne, 7-meter C-band; Avantek, Microdyne receivers.

SNG Mobile Dish: Andrew, 2.4-meter Ku-band.

News Services: AP, ABC NewsOne, CNN Newsource, Conus.

Ownership: Hearst Broadcasting. Station is managed by Hearst-Argyle Television Inc. (Group Owner).

Began Operation: January 1, 1989. Sale to Paxson Communications Corp. by Phipps-Potamkin Television Partners approved by FCC April 25, 1994. Sale to present owner by Paxson Communications approved by FCC June 13, 1997 (*Television Digest*, Vol. 37:13).

Represented (sales): Eagle Television Sales.

Represented (legal): Brooks, Pierce, McLendon, Humphrey & Leonard.

Personnel:

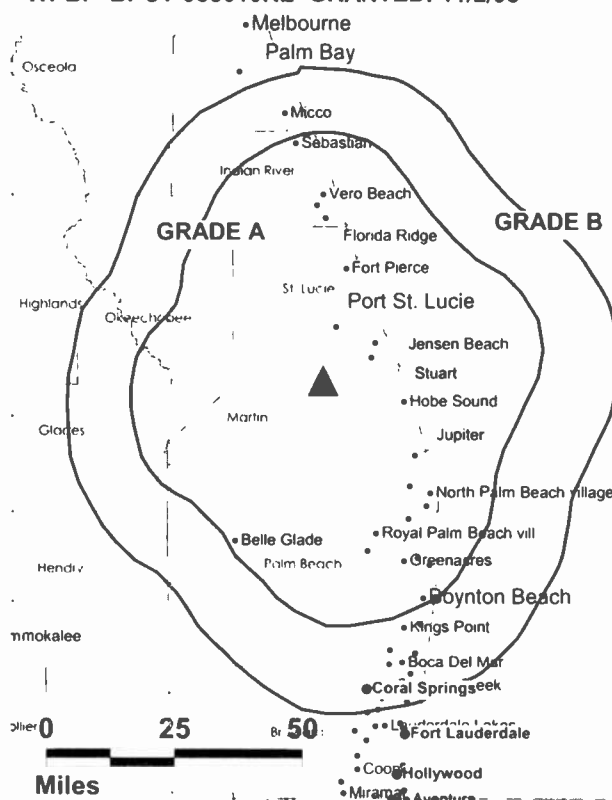
Victoria Gedrys Regan, Vice President & General Manager.

Caroline Scollard-Taplett, General Sales Manager.

David Birge, Natinal Sales Manager.

Karen Kendall, Program Coordinator.

WPBF BPCT-980610KE GRANTED: 11/2/98



© 2002 Warren Communications News

Cliff Thomas, Technical Operations Director.

Robert Sohovich, Business Manager.

Sara Visomirski, Creative Services Director.

Highest 30 Sec. Rate: \$3000.

City of License: Tequesta. **Station DMA:** West Palm Beach-Fort Pierce. **Rank:** 40.

Circulation © 2001 Nielsen. Coverage based on Nielsen study.

Grand Total	Cable TV Households	Non-cable TV Households	Total TV Households
Estimated Station Totals*	533,100	113,650	646,750
Average Weekly Circulation (2001)	386,346	46,925	433,271
Average Daily Circulation (2001)			227,549
Station DMA Total	Cable TV Households	Non-cable TV Households	Total TV Households
Estimated Station Totals*	531,680	100,920	632,600
Average Weekly Circulation (2001)	385,557	45,334	430,890
Average Daily Circulation (2001)			227,010
Other DMA Total	Cable TV Households	Non-cable TV Households	Total TV Households
Estimated Station Totals*	1,420	12,730	14,150
Average Weekly Circulation (2001)	790	1,591	2,381
Average Daily Circulation (2001)			538

*Estimated station totals are sums of the Nielsen TV and Cable TV household estimates for each county in which the station registers viewing of more than 5% as per the Nielsen Survey Methods.

Florida—West Palm Beach

WPTV
Ch. 5

Network Service: NBC.

Licensee: Scripps Howard Broadcasting Co., Box 5380, Cincinnati, OH 45201.

Studio: 1100 Banyan Blvd., West Palm Beach, FL 33401.

Phone: 561-655-5455. **Fax:** 561-655-8947.

Web Site: <http://www.wptv.com>

Technical Facilities: Channel No. 5 (76-82 MHz). Authorized power: 100-kw visual, 20-kw aural. Antenna: 1031-ft. above av. terrain, 1031-ft. above ground, 1049-ft. above sea level.

Latitude 26° 35' 20"
Longitude 80° 12' 43"

Transmitter: 6075 State Rd. 7, Lake Worth.

Digital Facilities: Channel No. 55 (716-722 MHz). Power: 800-kw max. visual. Antenna: 896-ft. above av. terrain, 891-ft. above ground.

Latitude 26° 35' 20"
Longitude 80° 12' 43"

FCC Digital File Number: BPCDT-19991014ABI. Granted: December 2, 1999.

Note: Latitude and longitude coordinates shown are based on the North American Datum of 1927 (NAD 27) as currently required by the Mass Media Bureau of the FCC.

Multichannel TV Sound: Stereo and separate audio program.

Satellite Earth Stations: Andrew, 4.5-meter Ku & C-band; Harris, 4.6-meter Ku-band.

SNG Mobile Dish: Andrew, 2.4-meter.

News Services: AP, NBC News Channel, Scripps Howard News Service.

LMA: Local marketing agreement with WXPX (X), Lake Worth.

Ownership: E. W. Scripps Co. (Group Owner).

Began Operation: August 22, 1954. Sale to present owner by John H. Phipps approved by FCC December 27, 1961 (*Television Digest*, Vol. 17:37, 1:14). Sale as WJNO-TV to Phipps by George H. Buck-Theodore Granik interests approved by FCC October 3, 1956 (Vol. 12:37, 40).

Represented (sales): Harrington, Righter & Parsons Inc.

Represented (legal): Baker & Hostetler.

Personnel:

Robert Jordan, Vice President & General Manager.

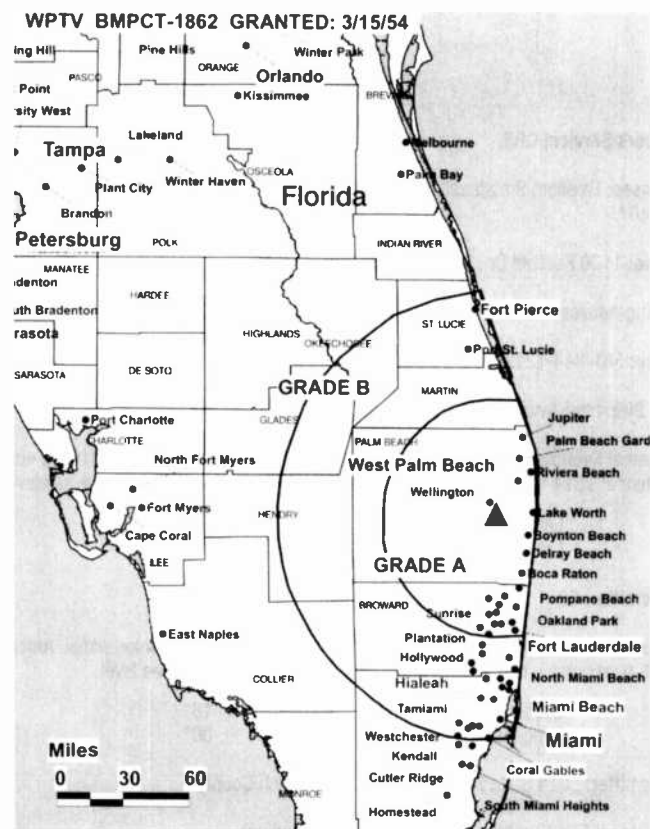
Todd Scheurer, Operations Manager.

Donna M. Lane, General Sales Manager.

Larry Olevitch, Local Sales Manager.

Cynthia Camacho, National Sales Manager.

Dave McKinley, Chief Engineer.



© 2002 Warren Communications News

Peter Roghaar, News Director.

Bernadette R. O'Grady, Programming, Promotion & Creative Services Director.

Claudia Sochko, Business Manager.

City of License: West Palm Beach. **Station DMA:** West Palm Beach-Fort Pierce. **Rank:** 40.

Circulation © 2001 Nielsen. Coverage based on Nielsen study.

Grand Total	Cable TV Households	Non-cable TV Households	Total TV Households
Estimated Station Totals*	538,600	220,890	759,490
Average Weekly Circulation (2001)	412,400	64,639	477,039
Average Daily Circulation (2001)			275,002
Station DMA Total	Cable TV Households	Non-cable TV Households	Total TV Households
Estimated Station Totals*	531,680	100,920	632,600
Average Weekly Circulation (2001)	411,216	53,362	464,577
Average Daily Circulation (2001)			273,344
Other DMA Total	Cable TV Households	Non-cable TV Households	Total TV Households
Estimated Station Totals*	6,920	119,970	126,890
Average Weekly Circulation (2001)	1,185	11,277	12,462
Average Daily Circulation (2001)			1,657

*Estimated station totals are sums of the Nielsen TV and Cable TV household estimates for each county in which the station registers viewing of more than 5% as per the Nielsen Survey Methods

Florida—Lake Worth

WPXP
Ch. 67

Network Service: PAX.

Licensee: Hispanic Broadcasting Inc., 601 Clearwater Park Rd., West Palm Beach, FL 33401-6233.

Studio: 500 Australian Ave. S, No. 510, West Palm Beach, FL 33401.

Phone: 561-686-6767.

Technical Facilities: Channel No. 67 (788-794 MHz). Authorized power: 5000-kw max. visual. Antenna: 420-ft. above av. terrain, 411-ft. above ground, 429-ft. above sea level.

Latitude	26°	45'	47"
Longitude	80°	12'	19"

Holds CP for change to 4000-kw max. visual. BMPCT-980210KE.

Requests CP for change to 953-ft. above av. terrain, 928-ft. above ground, 953-ft. above sea level, lat. 26° 35' 18", long. 80° 12' 30". BPCT-19980710AA.

Transmitter: S of Canal Rd., 0.7-mi. E of Acreage Subdivision, West Palm Beach.

Digital Facilities: Channel No. 36 (602-608 MHz). Power: 1000-kw max. visual. Antenna: 1305-ft. above av. terrain, 1302-ft. above ground.

Latitude	26°	35'	20"
Longitude	80°	22'	44"

FCC Digital File Number: BPCDT-19991027ADA. Granted: February 22, 2001.

Note: Latitude and longitude coordinates shown are based on the North American Datum of 1927 (NAD 27) as currently required by the Mass Media Bureau of the FCC.

LMA: Local marketing agreement with WPTV (N), West Palm Beach.

Ownership: Paxson Communications Corp. (Group Owner).

Began Operation: August 30, 1999. Betty D. Lidsky sold 90% interest to Paxson Communications Corp. FCC approved transfer May 21, 1998.

Represented (legal): Dow, Lohnes & Albertson PLLC.

Represented (engineering): Lohnes & Culver.

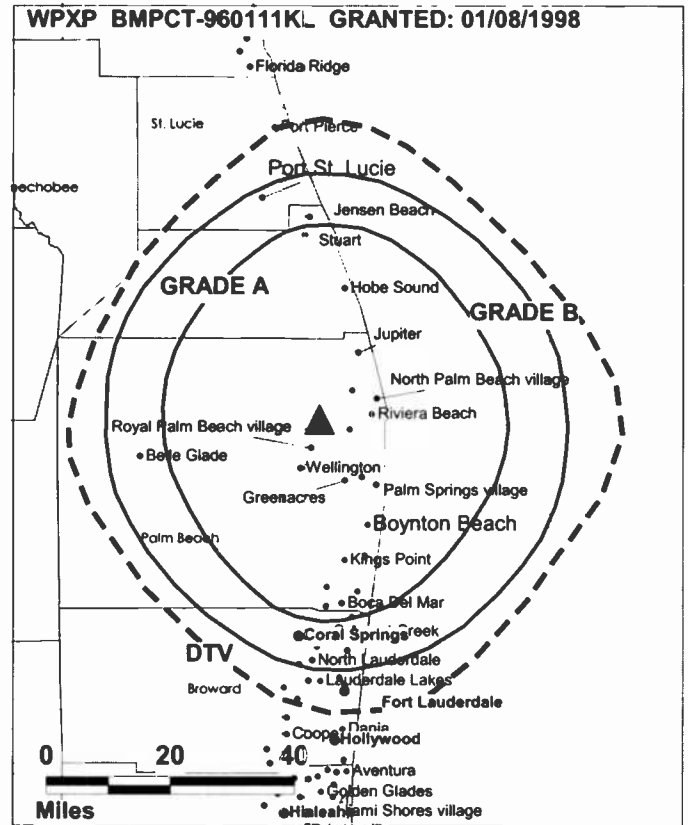
Personnel:

Shari Mehler, General Manager.

Charlie Hansen, Sales Manager.

Fred Schuler, Chief Engineer.

William Micklitz, Public Affairs Director.



© 2002 Warren Communications News

Debra Burdick, Business Manager.

Rates: On request.

City of License: Lake Worth. Station DMA: West Palm Beach-Fort Pierce. Rank: 40.

Circulation © 2001 Nielsen. Coverage based on Nielsen study.

Grand Total	Cable	Non-cable	Total
	TV Households	TV Households	TV Households
Estimated Station Totals*	531,680	52,330	584,010
Average Weekly Circulation (2001)	85,167	7,850	93,017
Average Daily Circulation (2001)			27,000
Station DMA Total	Cable	Non-cable	Total
	TV Households	TV Households	TV Households
Estimated Station Totals*	531,680	52,330	584,010
Average Weekly Circulation (2001)	85,167	7,850	93,017
Average Daily Circulation (2001)			27,000

*Estimated station totals are sums of the Nielsen TV and Cable TV household estimates for each county in which the station registers viewing of more than 5% as per the Nielsen Survey Methods.

Florida—Fort Pierce-Stuart-Vero Beach-Palm Beach

WTVX
Ch. 34

Network Service: UPN.

Licensee: C-34 FCC Licensee Subsidiary LLC, 1330 Avenue of the Americas, New York, NY 10019.

Studio: 16550 N.W. 52nd Ave., Miami, FL 33014.

Phone: 561-686-3434. **Fax:** 561-625-1256.

Technical Facilities: Channel No. 34 (590-596 MHz). Authorized power: 5000-kw max. & 3981-kw horizontal visual. Antenna: 1492-ft. above av. terrain, 1520-ft. above ground, 1549-ft. above sea level.

Latitude 27° 07' 19.50"
Longitude 80° 23' 20.50"

Transmitter: 7.3-mi. SW of Palm City.

Digital Facilities: Channel No. 50 (686-692 MHz). Power: 500-kw max. visual. Antenna: 1438-ft. above av. terrain, 1435-ft. above ground.

Latitude 27° 07' 19.00"
Longitude 80° 23' 20.00"

FCC Digital File Number: BPCDT-19991027ABY (pending).

Note: Latitude and longitude coordinates shown are based on the North American Datum of 1927 (NAD 27) as currently required by the Mass Media Bureau of the FCC.

Satellite Earth Stations: Scientific-Atlanta, 4.6-meter; Scientific-Atlanta, 7-meter; Scientific-Atlanta receivers.

LMA: Local marketing agreement with WBFS-TV (U), Miami.

Ownership: C-34 FCC Licensee Subsidiary LLC, 83.3%; Straightline Communications LLC, 16.7% (Group Owner).

Began Operation: April 5, 1966. Sale to present owners by Whitehead Media Inc. approved by FCC June 13, 1997. Sale to Whitehead Media Inc. by Krypton Broadcasting Corp. approved by FCC May 31, 1995 (*Television Digest*, Vol. 34:31, 42). Sale to Krypton approved by FCC January 31, 1991. Sale to WTVW Inc. by Ruhl W. Koblegard, et al., approved by FCC January 15, 1979.

Represented (sales): Harrington, Righter & Parsons Inc.; Millennium Sales & Marketing.

Represented (legal): Wiley, Rein & Fielding.

Personnel:

Jerry Carr, Managing Director.

Linda Drinkwine, Local Sales Manager.

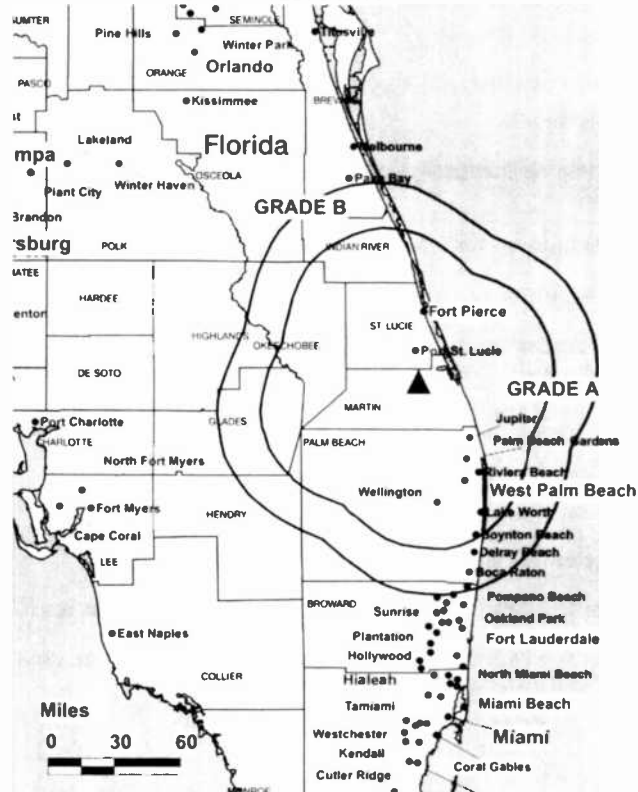
Roger Green, National Sales Manager.

Cliff Thomas, Chief Engineer.

Pat Zwemke, Business Manager.

Linda LaManna, Promotion Director.

WTVX BPCT-5175 GRANTED: 5/30/79



© 2002 Warren Communications News

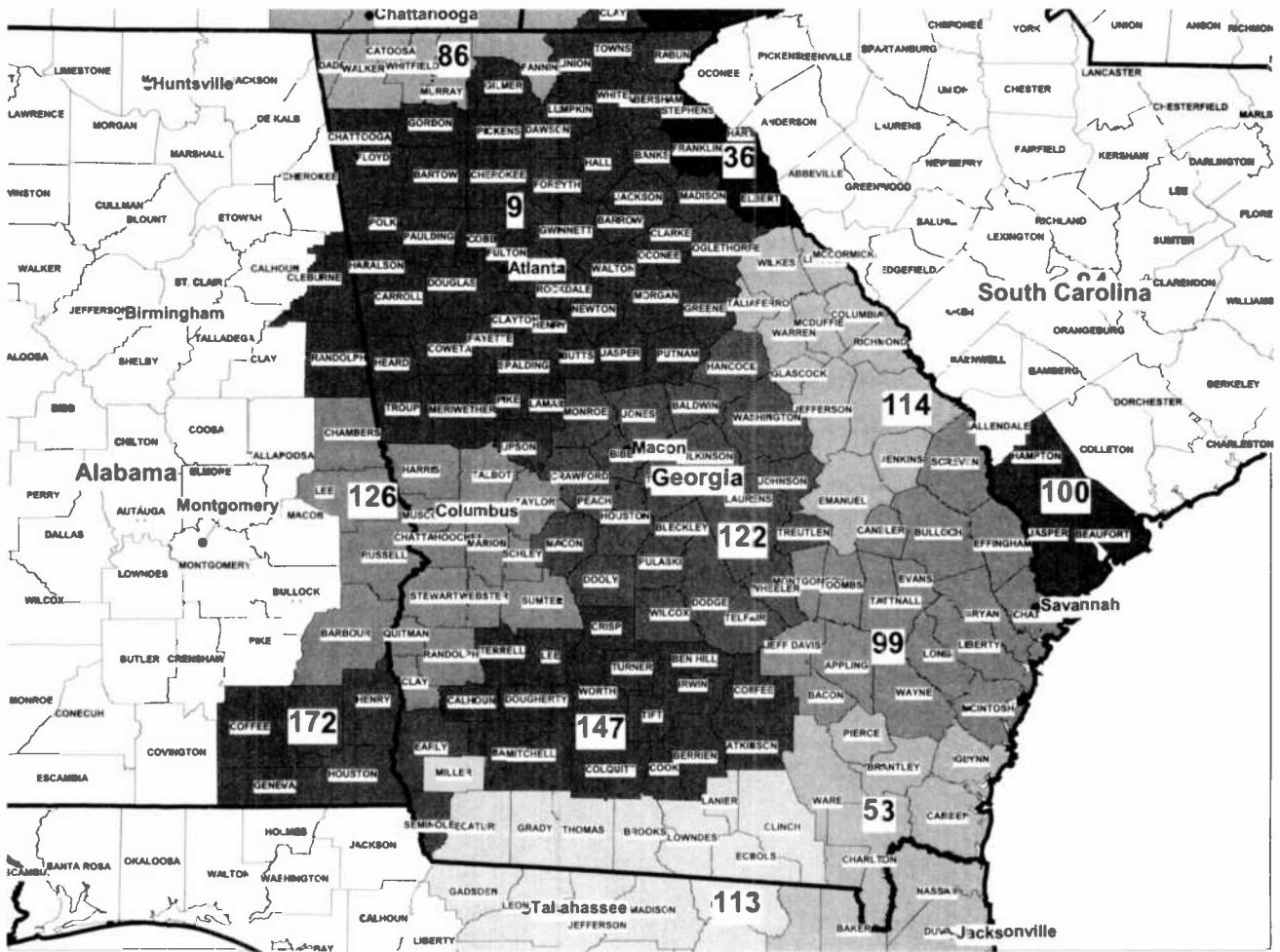
Highest 30 Sec. Rate: \$1000.

City of License: Fort Pierce. **Station DMA:** West Palm Beach-Fort Pierce. **Rank:** 40.

Circulation © 2001 Nielsen. Coverage based on Nielsen study.

Grand Total	Cable TV Households	Non-cable TV Households	Total TV Households
Estimated Station Totals*	533,100	113,650	646,750
Average Weekly Circulation (2001)	163,724	32,246	195,970
Average Daily Circulation (2001)			69,725
Station DMA Total	Cable TV Households	Non-cable TV Households	Total TV Households
Estimated Station Totals*	531,680	100,920	632,600
Average Weekly Circulation (2001)	163,448	30,642	194,090
Average Daily Circulation (2001)			69,362
Other DMA Total	Cable TV Households	Non-cable TV Households	Total TV Households
Estimated Station Totals*	1,420	12,730	14,150
Average Weekly Circulation (2001)	275	1,604	1,879
Average Daily Circulation (2001)			364

* Estimated station totals are sums of the Nielsen TV and Cable TV household estimates for each county in which the station registers viewing of more than 5% as per the Nielsen Survey Methods



© 2002 Warren Communications News

MARKET	NIelsen DMA TV HOUSEHOLDS	RANK	MARKET AREA COMMERCIAL STATIONS
Atlanta, GA	1,990,650	9	WAGA (5), WAGA-DT (27), WATL (36), WGCL-DT (19), WGCL-TV (46), WHOT-TV (34), WHSG (63), WPXA (14), WSB-DT (39), WSB-TV (2), WTBS (17), WUPA (69), WXIA-DT (10), WXIA-TV (11)
Greenville-Spartanburg, SC-Asheville, NC-Anderson, SC	771,680	36	WASV-TV (62), WBSC-TV (40), WGCS-TV (16), WHNS (21), WLOS (13), WNEG-TV (32), WSPA-DT (53), WSPA-TV (7), WYFF (4)
Jacksonville, FL-Brunswick, GA	563,510	53	WAWS-TV (30), WJWB (17), WJXT (4), WJXX (25), WPXC-TV (21), WTEV-TV (47), WTLV (12), WTLV-DT (13)
Chattanooga, TN	337,140	86	WDEF-TV (12), WDSI-TV (61), WELF (23), WFLI-TV (53), WRCB-TV (3), WTVC (9)
Savannah, GA	273,680	99	WGSA (34), WJCL (22), WSAV-TV (3), WTGS (28), WTOG-TV (11)
Tallahassee, FL-Thomasville, GA	236,670	113	WCTV (6), WFXU (57), WTLH (49), WTWC-TV (40), WTXL-TV (27)
Augusta, GA	233,980	114	WAGT (26), WFXG (54), WJBF (6), WRDW-TV (12)
Macon, GA	218,000	122	WGNM (64), WGXA (24), WMAZ-TV (13), WMGU (41), WPGA-TV (58)
Columbus, GA	197,730	126	WLTZ (38), WRBL (3), WSWS (66), WTVM (9), WXTX (54)
Albany, GA	145,940	147	WALB-TV (10), WFXL (31), WSST-TV (55), WVAV (44)
Dothan, AL	94,530	172	WDFX-TV (34), WDHN (18), WTVY (4)

State Cross Reference List

Communities that receive programs of stations that are located elsewhere.

WSST-TV, Albany	See Cordele, GA
WVAG, Albany	See Valdosta, GA
WHSB, Atlanta	See Monroe, GA
WNGM-TV, Atlanta	See Athens, GA
WPXA, Atlanta	See Rome, GA
WJXX, Brunswick	See Jacksonville, FL
WSWS, Columbus	See Opelika-Auburn, AL
WPGA, Macon	See Perry, GA
WGSA, Savannah	See Baxley, GA
WTGS, Savannah	See Hardeeville, SC
WCTV, Thomasville	See Tallahassee, FL

Georgia Analog Station Totals as of December 1, 2001

	VHF	UHF	TOTAL
Commercial Television	11	24	35
Educational Television	3	8	11
	14	32	46

TELEVISION & CABLE

ACTION UPDATE

*The Authoritative Newsletter of Actions Affecting
Broadcasting and Cable Activities*

For Information, call 800-771-9202

Georgia—Albany

WALB-TV Ch. 10

Network Service: NBC.

Licensee: Cosmos Broadcasting Corp., 401 N. Michigan Ave., Chicago, IL 60611.

Studio: 1709 Stuart Ave., Albany, GA 31707-7601.

Mailing Address: Box 3130, Albany, GA 31708-7601.

Phone: 912-446-1010. **Fax:** 912-446-4000.

Technical Facilities: Channel No. 10 (192-198 MHz). Authorized power: 275-kw visual, 43.7-kw aural. Antenna: 965-ft. above av. terrain, 978-ft. above ground, 1309-ft. above sea level.

Latitude 31° 19' 52.50"
Longitude 83° 51' 44.20"

Transmitter: 2.5-mi. E of Doerun.

Digital Facilities: Channel No. 17 (488-494 MHz). Power: 1000-kw max. visual. Antenna: 892-ft. above av. terrain, 876-ft. above ground, 0-ft. above sea level.

Latitude 31° 19' 52.00"
Longitude 83° 51' 44.00"

FCC Digital File Number: BPCDT-19991101AHV. Granted: April 17, 2001.

Note: Latitude and longitude coordinates shown are based on the North American Datum of 1927 (NAD 27) as currently required by the Mass Media Bureau of the FCC.

Satellite Earth Stations: Harris, 4.7-meter Ku-band; Harris, 8-meter Ku-band; Satcom Technologies, 5-meter Ku-band; Satcom Technologies, 7-meter C-band; Harris, Microwave Assoc. receivers.

SNG Mobile Dish: Gray/Harris, 3-meter Ku-band.

News Service: AP.

Ownership: Cosmos Broadcasting Corp. (Group Owner).

Began Operation: April 7, 1954. Gray Communications Systems Inc. transfer to Ward L. Quaal, Trustee approved by FCC July 28, 1997. Transfer required by FCC on grant of Gray's purchase of WCTV Tallahassee, FL-Thomasville, GA & WKXT-TV (now WVLT-TV) Knoxville, TN. Swap with Cosmos Broadcasting Corp., which had purchased WEAU-TV Eau Claire, WI from Busse Broadcasting, was approved by FCC July 30, 1998.

Represented (sales): Continental Television Sales.

Represented (legal): Sidley & Austin.

Represented (engineering): Smith & Fisher.

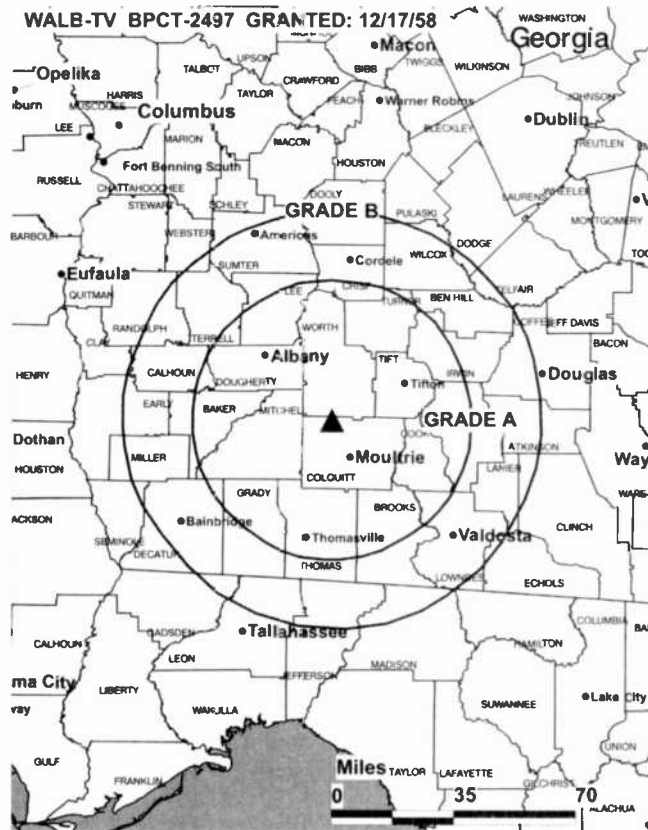
Personnel:

James Wilcox, General Manager.

William N. Williams, Chief Engineer.

Rick Williams, News Director.

Shannon Mosher, Promotion Director.



© 2002 Warren Communications News

William E. Gilbride, Production Director.

Linda Wells, Traffic Manager.

Highest 30 Sec. Rate: \$800.

City of License: Albany. **Station DMA:** Albany, GA. **Rank:** 147.

Circulation © 2001 Nielsen. Coverage based on Nielsen study.

Grand Total	Cable TV Households	Non-cable TV Households	Total TV Households
Estimated Station Totals*	183,060	96,270	279,330
Average Weekly Circulation (2001)	125,551	50,098	175,649
Average Daily Circulation (2001)			105,583
Station DMA Total	Cable TV Households	Non-cable TV Households	Total TV Households
Estimated Station Totals*	86,520	51,270	137,790
Average Weekly Circulation (2001)	76,277	33,211	109,488
Average Daily Circulation (2001)			75,332
Other DMA Total	Cable TV Households	Non-cable TV Households	Total TV Households
Estimated Station Totals*	96,540	45,000	141,540
Average Weekly Circulation (2001)	49,275	16,887	66,161
Average Daily Circulation (2001)			30,251

*Estimated station totals are sums of the Nielsen TV and Cable TV household estimates for each county in which the station registers viewing of more than 5% as per the Nielsen Survey Methods.

Georgia—Albany

WFXL
Ch. 31

Network Service: FOX.

Licensee: Waitt License Co. of Georgia LLC, 13906 Gold Circle, Suite 201, Omaha, NE 68144.

Studio: 1211 N. Slappey Blvd., Albany, GA 31708.

Mailing Address: Box 4050, Albany, GA 31706.

Phone: 912-435-3100. **Fax:** 912-435-0485.

Web Site: <http://www.wfxl.com>

Technical Facilities: Channel No. 31 (572-578 MHz). Authorized power: 1580-kw max. & 1200-kw horizontal visual, 240-kw aural. Antenna: 990-ft. above av. terrain, 1000-ft. above ground, 1362-ft. above sea level.

Latitude 31° 19' 52"
Longitude 83° 51' 43"

Transmitter: N of Rte. 270, 2.5-mi. E of Doerun.

Digital Facilities: Channel No. 30 (566-572 MHz). Power: 1000-kw max. visual. Antenna: 991-ft. above av. terrain, 968-ft. above ground.

Latitude 31° 19' 52"
Longitude 83° 51' 43"

FCC Digital File Number: BPCDT-20000427ABX. Granted: February 9, 2001.

Note: Latitude and longitude coordinates shown are based on the North American Datum of 1927 (NAD 27) as currently required by the Mass Media Bureau of the FCC.

Satellite Earth Stations: Hercules, 4-meter C-band; Microdyne, 7-meter; RCA, 4.5-meter Ku-band; Vertex, 4.5-meter; M/A-Com, Uniden receivers.

News Services: AP, Fox NewsEdge.

Ownership: Waitt Broadcasting Inc. (Group Owner).

Began Operation: February 14, 1982. Sale to Michael H. Male, et al., by Gordon Communications Co. approved by FCC October 7, 1987. Transfer of control to T. S. Brumlik approved by FCC June 20th, 1988. Transfer of control to James C. Orr, Trustee, from T. S. Brumlik approved by FCC 1992. Transfer of control to Manuel Cantu approved by FCC February 10, 1993 (*Television Digest*, Vol. 31:31), but not consummated. Assignment of license to Walter Kelley, Trustee, approved by FCC September 22, 1993. Sale to SGA Associates Inc. approved by FCC April 22, 1994. Sale to Clarion Broadcasting Corp. by SGA Associates Inc. approved by FCC February 9, 1996. Sale to Wicks Broadcast Group LP from Clarion Broadcasting Corp. approved by FCC June 11, 1998. Sale to present owner by Wicks Broadcast Group LP approved by FCC March 15, 1999.

Represented (sales): Millennium Sales & Marketing.

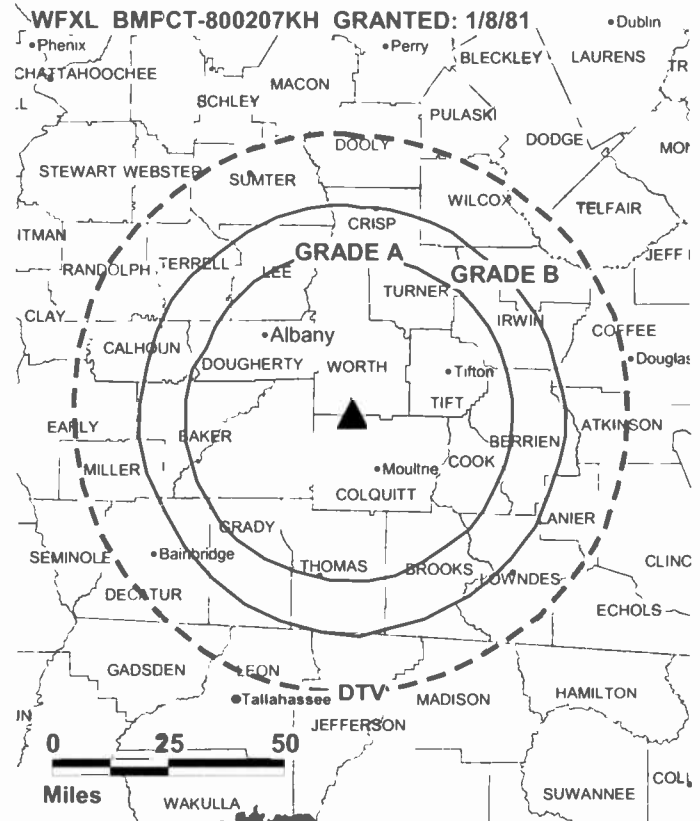
Represented (legal): Leventhal, Senter & Lerman PLLC.

Personnel:

Bill Parks, General Manager.

Sandi Lowe, General Sales Manager.

Chris Hoopes, Chief Engineer.



© 2002 Warren Communications News

Debra Owens, Business Manager.

Wes Keaton, Production Manager.

Highest 30 Sec. Rate: \$1000.

City of License: Albany. **Station DMA:** Albany, GA. **Rank:** 147.

Circulation © 2001 Nielsen. Coverage based on Nielsen study.

Grand Total	Cable TV Households	Non-cable TV Households	Total TV Households
Estimated Station Totals*	106,720	73,190	179,910
Average Weekly Circulation (2001)	57,237	23,724	80,961
Average Daily Circulation (2001)			34,647
Station DMA Total	Cable TV Households	Non-cable TV Households	Total TV Households
Estimated Station Totals*	86,520	45,090	131,610
Average Weekly Circulation (2001)	52,251	17,234	69,485
Average Daily Circulation (2001)			31,356
Other DMA Total	Cable TV Households	Non-cable TV Households	Total TV Households
Estimated Station Totals*	20,200	28,100	48,300
Average Weekly Circulation (2001)	4,986	6,491	11,476
Average Daily Circulation (2001)			3,291

*Estimated station totals are sums of the Nielsen TV and Cable TV household estimates for each county in which the station registers viewing of more than 5% as per the Nielsen Survey Methods

Georgia—Athens

WHOT-TV Ch. 34

Network Service: Independent.

Licensee: Univision Partnership of Atlanta, 1999 Avenue of the Stars, Suite 3050, Los Angeles, CA 90067.

Studio: 1776 Peachtree St., Suite 550, Atlanta, GA 30309.

Phone: 404-872-3434.

Technical Facilities: Channel No. 34 (590-596 MHz). Authorized power: 1258-kw max. visual, 2477-ft. above sea level; lat. 34° 07' 32", long. 83° 51' 31", transmitter to WFOX(FM) tower, 3.5-mi. SSW of Chestnut Mountain. BPCT-951025KP.

Latitude 34° 12' 27"
Longitude 83° 37' 48"

Holds CP for change to 5000-kw max. visual, 1443-ft. above av. terrain, 1617-ft. above ground, 2477-ft. above sea level; lat. 34° 07' 32", long. 83° 51' 31", transmitter to WFOX(FM) tower, 3.5-mi. SSW of Chestnut Mountain. BPCT-951025KP.

Transmitter: 4-mi. NE of Pendergrass on N side of GA 82 Spur, Jackson County.

Digital Facilities: Channel No. 48 (674-680 MHz). Power: 1000-kw max. visual. Antenna: 1180-ft. above av. terrain, 1253-ft. above ground.

Latitude 33° 48' 26"
Longitude 84° 20' 23"

FCC Digital File Number: BPCDT-19991027ADN. Granted: February 1, 2001.

Note: Latitude and longitude coordinates shown are based on the North American Datum of 1927 (NAD 27) as currently required by the Mass Media Bureau of the FCC.

Satellite Earth Stations: 2 in operation, Pinzone, 3-meter Ku-band; Pinzone, 5-meter C-band; Comtech receivers.

LMA: Local marketing agreement with WPXA (X), Rome, GA.

Ownership: Univision Communications Inc. (Group Owner).

Began Operation: April 18, 1989. Sale to Whitehead Media Inc. by NGM Television Partners Ltd. approved by FCC February 13, 1996. Sale to USA Broadcasting Inc. by Whitehead Media approved by FCC May 14, 1998 (Television Digest, Vol. 38:11). Transfer of control to present owner by USA Broadcasting Inc. approved by FCC May 21, 2001.

Represented (legal): Shaw Pittman.

Represented (engineering): Lawrence Behr Associates Inc.

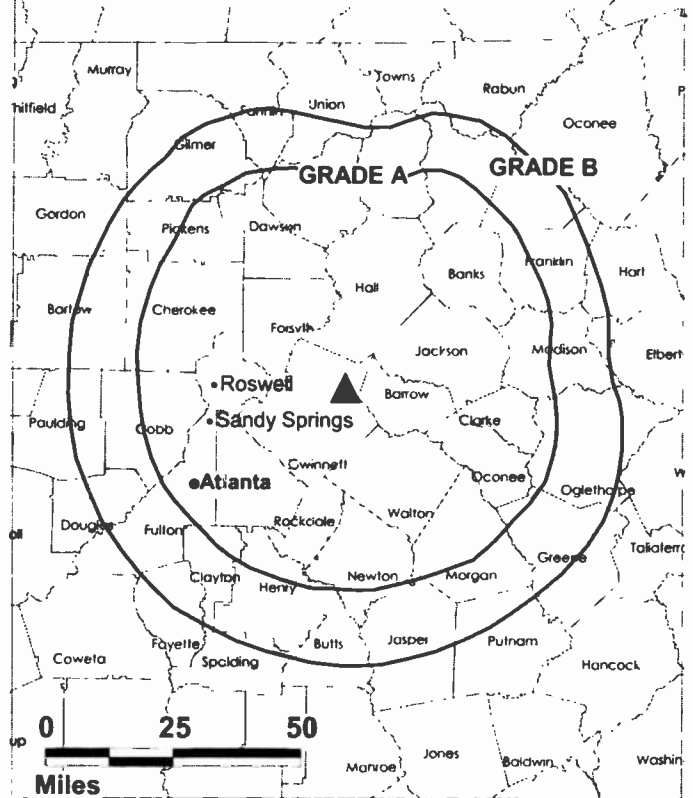
Personnel:

Wynn Westmoreland, Business & Public Affairs Manager.

John Robinson, Chief Engineer.

Highest 30 Sec. Rate: \$125.

WHOT-TV BPCT-951025KP GRANTED: 12/11/1995



© 2002 Warren Communications News

City of License: Athens. **Station DMA:** Atlanta. **Rank:** 9.

Circulation © 2001 Nielsen. Coverage based on Nielsen study.

Grand Total	Cable TV Households	Non-cable TV Households	Total TV Households
Estimated Station Totals*	1,139,300	264,030	1,403,330
Average Weekly Circulation (2001)	130,231	21,749	151,980
Average Daily Circulation (2001)			35,320
Station DMA Total	Cable TV Households	Non-cable TV Households	Total TV Households
Estimated Station Totals*	1,139,300	253,270	1,392,570
Average Weekly Circulation (2001)	130,231	20,990	151,221
Average Daily Circulation (2001)			35,153
Other DMA Total	Cable TV Households	Non-cable TV Households	Total TV Households
Estimated Station Totals*	0	10,760	10,760
Average Weekly Circulation (2001)	0	759	759
Average Daily Circulation (2001)			167

*Estimated station totals are sums of the Nielsen TV and Cable TV household estimates for each county in which the station registers viewing of more than 5% as per the Nielsen Survey Methods.

Georgia—Atlanta

WAGA Ch. 5

Network Service: FOX.

Licensee: WAGA License Inc., 1551 Briarcliff Rd. NE, Atlanta, GA 30306.

Studio: 1551 Briarcliff Rd. NE, Atlanta, GA 30306.

Phone: 404-875-5555. **Fax:** 404-898-0238.

E-mail: feedback@fox5atlanta.com

Web Site: http://www.fox5atlanta.com

Technical Facilities: Channel No. 5 (76-82 MHz). Authorized power: 100-kw visual, 10-kw aural. Antenna: 1076-ft. above av. terrain, 1099-ft. above ground, 2005-ft. above sea level.

Latitude 33° 47' 51"
Longitude 84° 20' 02"

Transmitter: 1551 Briarcliff Rd.

Began Digital Operation: May 1, 2000.

Note: Latitude and longitude coordinates shown are based on the North American Datum of 1927 (NAD 27) as currently required by the Mass Media Bureau of the FCC.

Multichannel TV Sound: Stereo and separate audio program.

Satellite Earth Stations: Satcom Technologies, 7.5-meter C-band; Scientific-Atlanta, 5-meter C-band; Scientific-Atlanta, 5.5-meter Ku-band; Scientific-Atlanta receivers.

News Service: AP.

Ownership: Fox Television Stations Inc. (Group Owner).

Began Operation: March 8, 1949. Sale to Gillett Communications by SCI Holdings Inc. approved by FCC August 20, 1987. Transfer to Trustee approved by FCC September 1, 1992. Transfer of control to New World Communications approved by FCC April 23, 1993. Transfer of control to present owner approved by FCC November 7, 1996.

Represented (sales): Fox Television Sales.

Personnel:

Gene McHugh, President & General Manager.

Kathy Soifer, Vice President, Programming & Promotions.

Bill Schneider, Vice President, Sales.

Michael Holmes, Vice President, Finance.

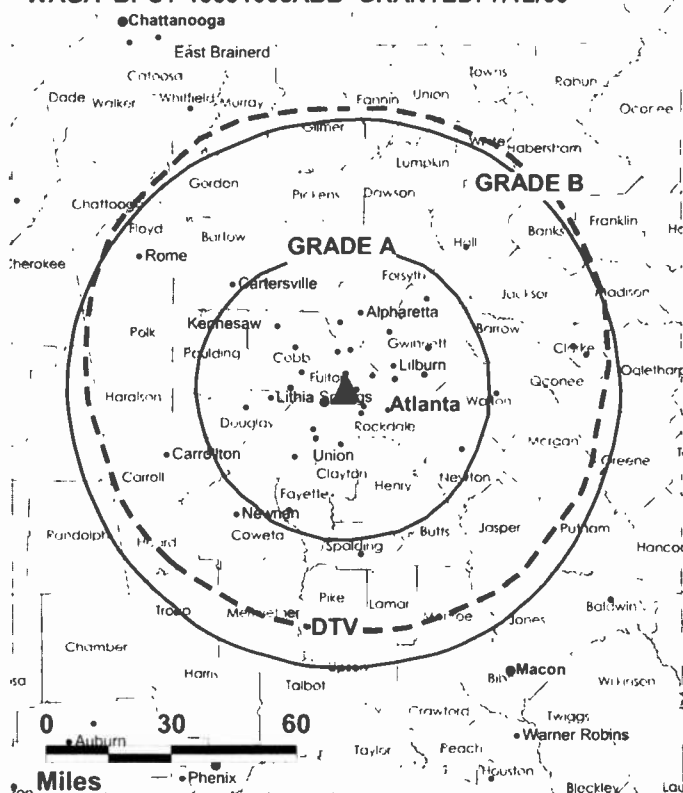
David Jones, Vice President, Broadcast Engineering & Operations.

Santiago Perez, Local Sales Manager.

Budd McEntee, News Director.

Lynda Johnson, Commercial Operations Director.

WAGA BPCT-19991005ABB GRANTED: 7/12/00



© 2002 Warren Communications News

Linda Torrence, Community Affairs Director.

Rates: On request.

City of License: Atlanta. **Station DMA:** Atlanta. **Rank:** 9.

Circulation © 2001 Nielsen. Coverage based on Nielsen study.

Grand Total	Cable TV Households	Non-cable TV Households	Total TV Households
Estimated Station Totals*	1,374,530	538,690	1,913,220
Average Weekly Circulation (2001)	877,577	314,222	1,191,799
Average Daily Circulation (2001)			508,780
Station DMA Total	Cable TV Households	Non-cable TV Households	Total TV Households
Estimated Station Totals*	1,236,060	480,980	1,717,040
Average Weekly Circulation (2001)	838,684	306,781	1,145,465
Average Daily Circulation (2001)			494,440
Other DMA Total	Cable TV Households	Non-cable TV Households	Total TV Households
Estimated Station Totals*	138,470	57,710	196,180
Average Weekly Circulation (2001)	38,893	7,441	46,335
Average Daily Circulation (2001)			14,341

*Estimated station totals are sums of the Nielsen TV and Cable TV household estimates for each county in which the station registers viewing of more than 5% as per the Nielsen Survey Methods.

Georgia—Atlanta

WAGA-DT Ch. 27

Network Service: FOX.

Licensee: WAGA-TV License Inc., 1551 Briarcliff Rd. NE, Atlanta, GA 61602.

Studio: 1551 Briarcliff Rd. NE, Atlanta, GA 61602.

Phone: 404-875-5555. **Fax:** 404-898-0238.

Web Site: <http://www.fox5atlanta.com>

Digital Facilities: Channel No. 27 (548-554 MHz). Power: 846.4-kw max. visual. Antenna: 1089-ft. above av. terrain, 1122-ft. above ground, 2028-ft. above sea level.

Latitude	33°	47'	51"
Longitude	84°	20'	02"

Transmitter: 1551 Briarcliff Rd. NE.

Definition: High.

Note: Latitude and longitude coordinates shown are based on the North American Datum of 1927 (NAD 27) as currently required by the Mass Media Bureau of the FCC.

Multichannel TV Sound: Stereo and separate audio program.

News Service: Fox NewsEdge.

Ownership: Fox Television Stations Inc. (Group Owner).

Began Digital Operation: May 1, 2000.

Represented (sales): Fox Television Sales.

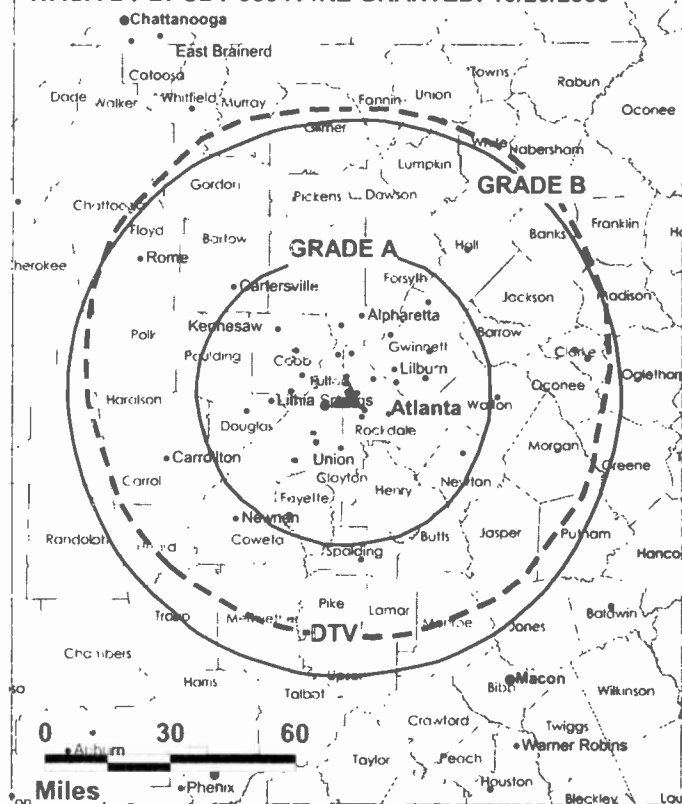
Personnel:

Gene McHugh, President & General Manager.

Bill Schneider, General Sales Manager.

Dave Budwash, Chief Engineer.

WAGA-DT BPCDT-980414KE GRANTED: 10/26/2000



© 2002 Warren Communications News

Budd McEntee, News Director.

Kathy Soifer, Program Director.

Michael Holmes, Business Manager.

Rates: On request.

City of License: Atlanta. **Station DMA:** Atlanta. **Rank:** 9.

Georgia—Atlanta

WATL
Ch. 36

Network Service: WBN.

Licensee: Tribune Broadcasting Co., 435 N. Michigan Ave., Chicago, IL 60611.

Studio: One Monroe Place, Atlanta, GA 30324.

Phone: 404-881-3600. **Fax:** 404-881-3635.

Web Site: <http://www.wb36.com>

Technical Facilities: Channel No. 36 (602-608 MHz). Authorized power: 2682-kw max. visual. Antenna: 1080-ft. above av. terrain, 1174-ft. above ground, 2049-ft. above sea level.

Latitude 33° 48' 27"
Longitude 84° 20' 26"

Transmitter: Briarcliff Rd. at Shepherd Lane.

Digital Facilities: Channel No. 25 (536-542 MHz). Power: 500-kw max. visual. Antenna: 1089-ft. above av. terrain, 1151-ft. above ground.

Latitude 33° 48' 26"
Longitude 84° 20' 22"

Transmitter: 1800 Briarcliff Rd. NE.

FCC Digital File Number: B MPCDT-19991008ABB. Granted: June 1, 2001.

Note: Latitude and longitude coordinates shown are based on the North American Datum of 1927 (NAD 27) as currently required by the Mass Media Bureau of the FCC.

Satellite Earth Stations: Satcom Technologies, 5.5-meter Ku-band; Satcom Technologies, 7-meter C-band.

Ownership: Tribune Broadcasting Co. (Group Owner).

Began Operation: October 13, 1954. Left air May 31, 1955. Resumed operation under ownership of U.S. Communications August 16, 1969; left air March 30, 1971. Sale to D. R. Jones, et al., approved by FCC July 14, 1974. Resumed operation July 5, 1976. Sale to Outlet Co. approved by FCC October 13, 1982. Sale to Rockefeller Group approved by FCC September 6, 1984 (*Television Digest*, Vol. 24:28; 25:1). Sale to Outlet Communications by Rockefeller Group approved by FCC April 29, 1986. Sale to Chase Communications Inc. by Outlet Communications approved by FCC January 30, 1990 (Vol. 29:33, 30:13). Sale to Renaissance Communications by Chase Communications approved by FCC January 11, 1993. Sale to Fox Television Stations by Renaissance Communications approved by FCC April 21, 1993 (Vol. 33:6). Sale to Qwest Broadcasting by Fox Television Stations approved by FCC December 13, 1995 (Vol. 34:47, 35:51). Sale to Tribune Broadcasting Co. by Qwest Broadcasting approved by FCC January 12, 2000 (Vol. 39:46; 40:7).

Represented (sales): MMT Sales Inc.

Personnel:

Dan Berkery, General Manager.

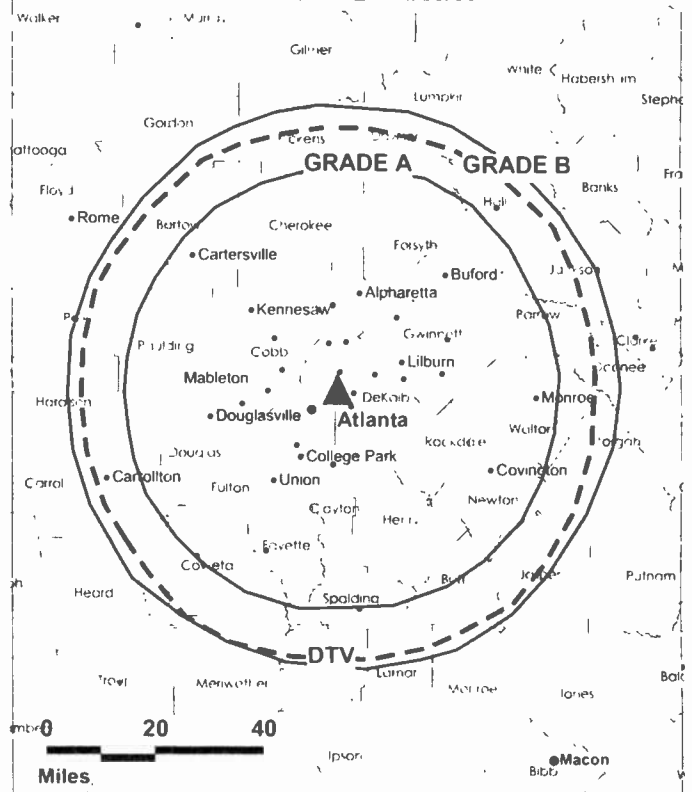
Joanna Hemleb, General Sales Manager.

Jack Walsh, Local Sales Manager.

John McTaggart, National Sales Manager.

Bill Van Duynhoven, Engineering Director.

WATL BMPCT-6999 GRANTED: 4/25/69



Kath Quinn, Corporate Program Director.

Sue Kernan, Traffic Director.

Highest 30 Sec. Rate: \$10,000.

City of License: Atlanta. **Station DMA:** Atlanta. **Rank:** 9.

Circulation © 2001 Nielsen. Coverage based on Nielsen study

Grand Total	Cable TV Households	Non-cable TV Households	Total TV Households
Estimated Station Totals*	1,273,850	469,320	1,743,170
Average Weekly Circulation (2001)	588,883	154,326	743,209
Average Daily Circulation (2001)			270,256
Station DMA Total	Cable TV Households	Non-cable TV Households	Total TV Households
Estimated Station Totals*	1,236,060	456,650	1,692,710
Average Weekly Circulation (2001)	582,946	153,516	736,461
Average Daily Circulation (2001)			268,977
Other DMA Total	Cable TV Households	Non-cable TV Households	Total TV Households
Estimated Station Totals*	37,790	12,670	50,460
Average Weekly Circulation (2001)	5,937	810	6,747
Average Daily Circulation (2001)			1,279

*Estimated station totals are sums of the Nielsen TV and Cable TV household estimates for each county in which the station registers viewing of more than 5% as per the Nielsen Survey Methods.

Georgia—Atlanta

WGCL-DT Ch. 19

Network Service: CBS.

Licensee: KCPQ Acquisition Corp., 1716 Locust St., Des Moines, IA 50309.

Studio: 425 14th St. N.W., Atlanta, GA 30318.

Mailing Address: Box 93524, Atlanta, GA 30377.

Phone: 404-253-2788. **Fax:** 404-327-3003.

E-mail: wgcltvnews@wgcl.tvcom

Web Site: <http://www.wgcltv.com>

Digital Facilities: Channel No. 19 (500-506 MHz). Power: 49-kw max. visual. Antenna: 1079-ft. above av. terrain, 1142-ft. above ground, 2018-ft. above sea level.

Latitude	33°	48'	27"
Longitude	84°	20'	26"

Transmitter: 1800 Briarcliff Rd. NE.

Note: Latitude and longitude coordinates shown are based on the North American Datum of 1927 (NAD 27) as currently required by the Mass Media Bureau of the FCC.

Ownership: Meredith Corp. (Group Owner).

Began Digital Operation: November 18, 1998.

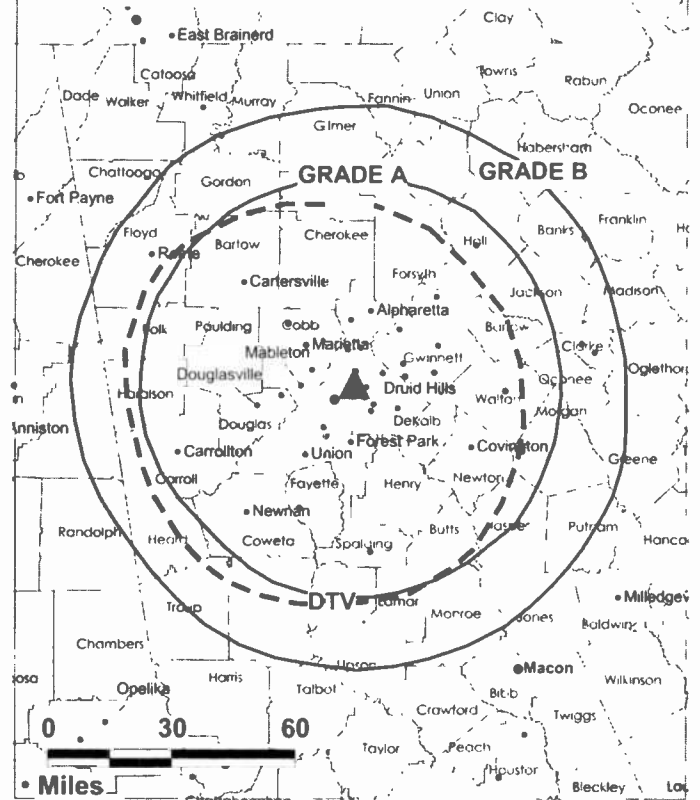
Represented (engineering): du Treil, Lundin & Rackey Inc.

Personnel:

Allen Shakian, Vice President & General Manager.

Don Cox, Engineering & Operations Director.

WGCL-DT BPCDT-980406KF GRANTED: 5/15/1998



© 2002 Warren Communications News

Rates: On request.

City of License: Atlanta. **Station DMA:** Atlanta. **Rank:** 9.

Georgia—Atlanta

WGCL-TV Ch. 46

Network Service: CBS.

Licensee: KCPQ Acquisition Corp., 1716 Locust St., Des Moines, IA 50309.

Studio: 425 14th St. NW, Atlanta, GA 30318.

Phone: 404-253-2788. **Fax:** 404-327-3003.

E-mail: wgcltvnews@wgcltv.com

Web Site: <http://www.wgcltv.com>

Technical Facilities: Channel No. 46 (662-668 MHz). Authorized power: 2333-kw max. & 1762-kw horizontal visual, 233-kw max. & 176-kw horizontal aural. Antenna: 1088-ft. above av. terrain, 1174-ft. above ground, 2049-ft. above sea level.

Latitude 33° 48' 27"
Longitude 84° 20' 26"

Transmitter: Briarcliff Rd. & Shepherd Lane.

Began Digital Operation: November 18, 1998.

Note: Latitude and longitude coordinates shown are based on the North American Datum of 1927 (NAD 27) as currently required by the Mass Media Bureau of the FCC.

Multichannel TV Sound: Stereo only.

Satellite Earth Stations: Comtech, 3.8-meter Ku-band; Comtech, 5-meter C-band; Scientific-Atlanta, 10-meter C-band; Standard Communications receivers.

News Services: AP, CBS Newspath, CNN Newsource.

Ownership: Meredith Corp. (Group Owner).

Began Operation: June 6, 1971. Sale to Tribune Broadcasting Co. by CBN Continental Broadcasting/Network Inc. approved by FCC December 1, 1983 (*Television Digest*, Vol. 23:31). Tribune swapped station for KCPQ(TV) Tacoma-Seattle, after Meredith Broadcasting acquired it from Kelly Broadcasting (Vol. 38:25). FCC approved deal February 22, 1999.

Represented (legal): Haley Bader & Potts PLC.

Personnel:

Allen Shalkan, Vice President & General Manager.

Don Cox, Operations Manager.

John McKay, General Sales Manager.

James Perry, Local Sales Manager.

Michelle Galvani, Local Sales Manager.

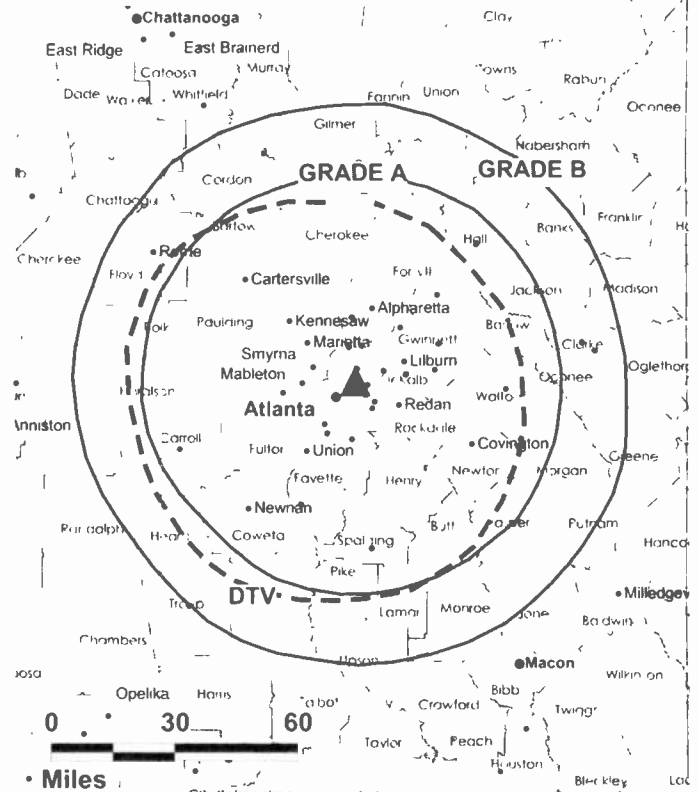
Michael Cavender, News Director.

Patti Cohen, Research & Programming Director.

Denise Uzzell, Controller.

Jerilyn Jaskowiak, Production Manager.

WGCL-TV BPCT-4857 GRANTED: 7/29/1975



© 2002 Warren Communications News

Barbara Quintero, Traffic Manager.

Mimmi Mathis, Creative Services Manager.

Rates: On request.

City of License: Atlanta. **Station DMA:** Atlanta. **Rank:** 9.

Circulation © 2001 Nielsen. Coverage based on Nielsen study.

Grand Total	Cable TV Households	Non-cable TV Households	Total TV Households
Estimated Station Totals*	1,337,410	523,950	1,861,360
Average Weekly Circulation (2001)	744,208	234,708	978,916
Average Daily Circulation (2001)			382,351
Station DMA Total	Cable TV Households	Non-cable TV Households	Total TV Households
Estimated Station Totals*	1,236,060	480,980	1,717,040
Average Weekly Circulation (2001)	734,459	230,809	965,268
Average Daily Circulation (2001)			379,378
Other DMA Total	Cable TV Households	Non-cable TV Households	Total TV Households
Estimated Station Totals*	101,350	42,970	144,320
Average Weekly Circulation (2001)	9,749	3,899	13,648
Average Daily Circulation (2001)			2,973

*Estimated station totals are sums of the Nielsen TV and Cable TV household estimates for each county in which the station registers viewing of more than 5% as per the Nielsen Survey Methods.

Georgia—Atlanta

WSB-DT Ch. 39

Network Service: ABC.

Grantee: Georgia Television Co., 1601 W. Peachtree St. NE, Atlanta, GA 30309.

Studio: 1601 W. Peachtree St. NE, Atlanta, GA 30309.

Phone: 404-897-7000.

Web Site: <http://www.wsbtv.com>

Digital Facilities: Channel No. 39 (620-626 MHz). Power: 490-kw max. visual. Antenna: 997-ft. above av. terrain, 938-ft. above ground, 1912-ft. above sea level.

Latitude	33°	45'	51"
Longitude	84°	21'	42"

Transmitter: 766 Willoughby Way.

Note: Latitude and longitude coordinates shown are based on the North American Datum of 1927 (NAD 27) as currently required by the Mass Media Bureau of the FCC.

Ownership: Cox Enterprises Inc. (Group Owner).

Began Digital Operation: November 2, 1998.

Represented (legal): Dow, Lohnes & Albertson PLLC.

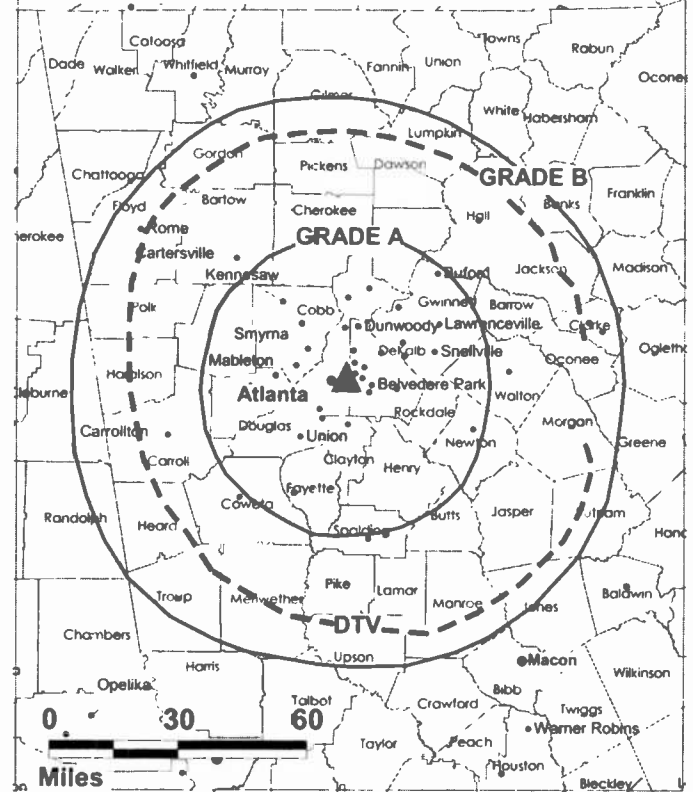
Represented (engineering): Denny & Associates PC.

Personnel:

Gregory J. Stone, Vice President & General Manager.

Rates: On request.

WSB-DT BPCDT-971020KE GRANTED: 11/21/1997



© 2002 Warren Communications News

City of License: Atlanta. **Station DMA:** Atlanta. **Rank:** 9.

Georgia—Atlanta

WSB-TV Ch. 2

Network Service: ABC.

Licensee: WSB-TV Holdings Inc., 1601 W. Peachtree St. NE, Atlanta, GA 30309-2663.

Studio: 1601 W. Peachtree St. NE, Atlanta, GA 30309-2663.

Phone: 404-897-7000.

Web Site: <http://www.wsbtv.com>

Technical Facilities: Channel No. 2 (54-60 MHz). Authorized power: 100-kw visual, 20-kw aural. Antenna: 1037-ft. above av. terrain, 1076-ft. above ground, 2049-ft. above sea level.

Latitude 33° 45' 51"
Longitude 84° 21' 42"

Transmitter: 766 Willoughby Way NE.

Began Digital Operation: November 2, 1998.

Note: Latitude and longitude coordinates shown are based on the North American Datum of 1927 (NAD 27) as currently required by the Mass Media Bureau of the FCC.

Satellite Earth Stations: Transmit/receive Scientific-Atlanta, 10-meter C-band; Andrew, 4-meter Ku-band; Andrew, 7-meter C-band; SatCom, 5.5-meter Ku-band; Scientific-Atlanta, 7-meter C-band; Omni receivers.

AM Affiliate: WSB, 50-kw, 750 kHz.

FM Affiliate: WSB-FM, 100-kw, 98.5 MHz (No. 253), 770-ft.

News Services: ABC NewsOne, AP.

Ownership: Cox Enterprises Inc. (Group Owner).

Began Operation: September 29, 1948.

Represented (sales): TeleRep Inc.

Represented (legal): Dow, Lohnes & Albertson PLLC.

Represented (engineering): Denny & Associates PC.

Personnel:

Gregory J. Stone, Vice President & General Manager.

Tim McVay, Sales Director.

Deborah Denechaud, Local Sales Manager.

Michele Woroner, National Sales Manager, East.

John Friedmann, National Sales Manager, West.

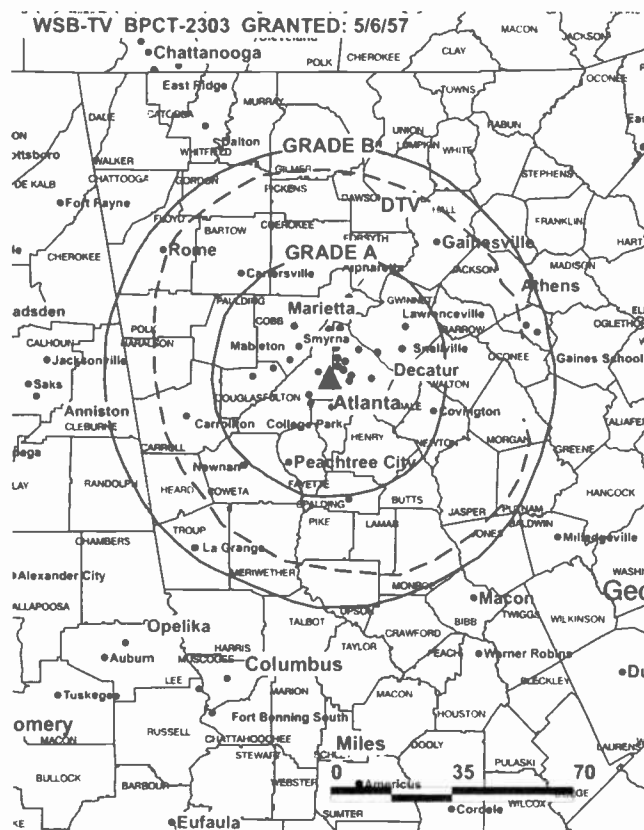
Gene Faulkner, Engineering Director.

Ray Carter, News Director.

Mike Dreaden, Assistant News Director.

Kurt Davis, Managing Editor.

Eric Bruce, Research & Marketing Director.



© 2002 Warren Communications News

Steve Riley, Creative Services Director.

Gordon Jones, Controller.

David M. Lamothe, Broadcast Operations Director.

Rates: On request.

City of License: Atlanta. **Station DMA:** Atlanta. **Rank:** 9.

Circulation © 2001 Nielsen. Coverage based on Nielsen study.

Grand Total	Cable TV Households	Non-cable TV Households	Total TV Households
Estimated Station Totals*	1,624,090	699,000	2,323,090
Average Weekly Circulation (2001)	1,048,866	340,813	1,389,679
Average Daily Circulation (2001)			739,740
Station DMA Total	Cable TV Households	Non-cable TV Households	Total TV Households
Estimated Station Totals*	1,236,060	480,980	1,717,040
Average Weekly Circulation (2001)	961,893	317,207	1,279,100
Average Daily Circulation (2001)			706,478
Other DMA Total	Cable TV Households	Non-cable TV Households	Total TV Households
Estimated Station Totals*	388,030	218,020	606,050
Average Weekly Circulation (2001)	86,973	23,606	110,579
Average Daily Circulation (2001)			33,262

*Estimated station totals are sums of the Nielsen TV and Cable TV household estimates for each county in which the station registers viewing of more than 5% as per the Nielsen Survey Methods.

Georgia—Atlanta

WTBS
Ch. 17

Network Service: Independent.

Licensee: SuperStation Inc., One CNN Center, Box 105366, Atlanta, GA 30348.

Studio: 1050 Techwood Dr. NW, Atlanta, GA 30318.

Phone: 404-827-1717. **Fax:** 404-827-1947.

Technical Facilities: Channel No. 17 (488-494 MHz). Authorized power: 2240-kw max. & 1510-kw horizontal visual, 224-kw max. & 151-kw horizontal aural. Antenna: 1093-ft. above av. terrain, 1042-ft. above ground, 2042-ft. above sea level.

Latitude 33° 46' 57"
Longitude 84° 23' 20"

Transmitter: 1018 W. Peachtree St. NW.

Digital Facilities: Channel No. 20 (506-512 MHz). Power: 1000-kw max. visual. Antenna: 1089-ft. above av. terrain, 1003-ft. above ground.

Latitude 33° 46' 57"
Longitude 84° 23' 19"

FCC Digital File Number: BPCDT-19991028AEK. Granted: August 2, 2001.

Note: Latitude and longitude coordinates shown are based on the North American Datum of 1927 (NAD 27) as currently required by the Mass Media Bureau of the FCC.

Multichannel TV Sound: Stereo only.

Satellite Earth Stations: Transmit/receive Scientific-Atlanta, 10-meter C-band; Transmit/receive 2 Scientific-Atlanta, 11-meter C-band; Scientific-Atlanta, 7-meter C-band; Scientific-Atlanta receivers.

News Services: AP, CNN Newsource, UPI.

Ownership: AOL Time Warner Inc.

Began Operation: September 1, 1967. Transfer of control from Jack M. Rice, et al., to R. E. Turner approved by FCC December 10, 1969. Transfer to Time Warner approved October 9, 1996. Transfer to present owner approved by FCC January 11, 2001.

Represented (sales): Turner Broadcasting Sales Inc.

Personnel:

William Burke, President.

Dennis Quinn, Executive Vice President & General Manager.

Bill Cox, Senior Vice President, Programming.

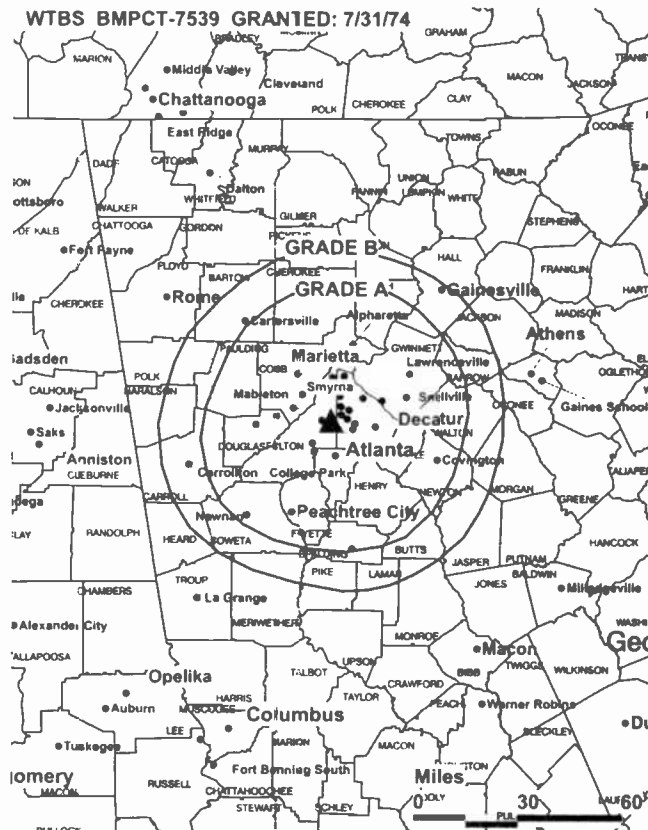
William Merriam, Vice President, Operations & Production.

Howard Kaufman, Vice President, Sales.

Susan Jackson, Vice President, Sales.

Nancy Lucas, Vice President, Research.

Gene Wright, Vice President, Engineering.



© 2002 Warren Communications News

Terri Tingle, Vice President, Public Affairs.

Judy Hackett, Vice President, TBS Marketing.

Rates: On request.

City of License: Atlanta. **Station DMA:** Atlanta. **Rank:** 9.

Circulation © 2001 Nielsen. Coverage based on Nielsen study.

Grand Total	Cable TV Households	Non-cable TV Households	Total TV Households
Estimated Station Totals*	68,273,180	20,554,310	88,827,490
Average Weekly Circulation (2001)	18,561,216	2,914,218	21,475,434
Average Daily Circulation (2001)			5,682,862
Station DMA Total	Cable TV Households	Non-cable TV Households	Total TV Households
Estimated Station Totals*	1,236,060	480,980	1,717,040
Average Weekly Circulation (2001)	545,556	211,276	756,832
Average Daily Circulation (2001)			243,056
Other DMA Total	Cable TV Households	Non-cable TV Households	Total TV Households
Estimated Station Totals*	67,037,120	20,073,330	87,110,450
Average Weekly Circulation (2001)	18,015,660	2,702,942	20,718,601
Average Daily Circulation (2001)			5,439,806

*Estimated station totals are sums of the Nielsen TV and Cable TV household estimates for each county in which the station registers viewing of more than 5% as per the Nielsen Survey Methods.

Georgia—Atlanta

WXIA-TV Ch. 11

Network Service: NBC.

Licensee: Gannett Georgia LP, 1100 Wilson Blvd., Arlington, VA 22234.

Studio: 1611 W. Peachtree St. NE, Atlanta, GA 30309.

Phone: 404-892-1611. **Fax:** 404-892-0182.

Technical Facilities: Channel No. 11 (198-204 MHz). Authorized power: 316-kw visual, 31.6-kw aural. Antenna: 1048-ft. above av. terrain, 1040-ft. above ground, 2049-ft. above sea level.

Latitude 33° 45' 23.70"
Longitude 84° 19' 54.70"

Transmitter: 110 Arizona Ave. NE.

Began Digital Operation: September 1, 1998.

Note: Latitude and longitude coordinates shown are based on the North American Datum of 1927 (NAD 27) as currently required by the Mass Media Bureau of the FCC.

Multichannel TV Sound: Stereo only.

Satellite Earth Stations: Transmit/receive Harris, 2.4-meter Ku-band; Transmit/receive Harris, 8-meter Ku-band; Harris, 3-meter Ku & C-band; Satcom Technologies, 5.5-meter Ku-band; Satcom Technologies, 7.5-meter Ku-band; Harris, Standard Communications receivers.

News Services: AP, Gannett News Service, UPI.

Ownership: Gannett Broadcasting Group (Group Owner).

Began Operation: September 30, 1951. Originally broadcast as WLTV. Merger of Combined Communications with Gannett approved by FCC June 7, 1979 (Television Digest, Vol. 18:20, 38; 19:24). Merger of Pacific & Southern Broadcasting with Combined Communications approved January 9, 1974 (Vol. 13:5, 14:2, 30, 34). Merger of Jupiter Broadcasting with Pacific & Southern Broadcasting Co. Inc. approved by FCC November 15, 1967 (Vol. 7:47). Sale to WIBC Inc. by Crosley Broadcasting approved by FCC September 25, 1962 (Vol. 2:25; 37, 38). Crosley acquired station from Broadcasting Inc. in January 1953 (Vol. 8:51; 9:5, 7).

Represented (sales): Blair Television.

Represented (legal): Wiley, Rein & Fielding.

Personnel:

Robert Walker, President & General Manager.

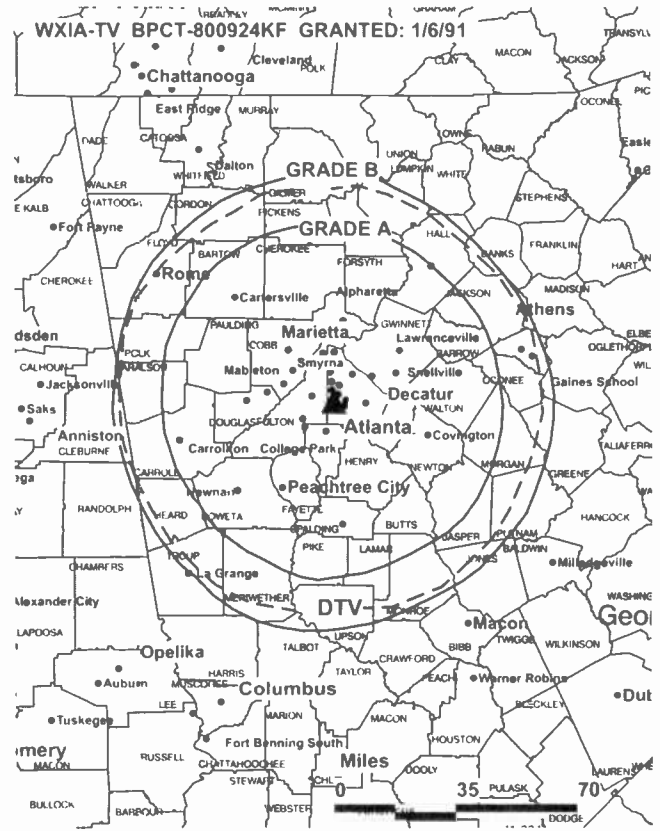
Sheryl Gripper, Vice President, Community Affairs.

John Misner, General Sales Manager.

Jess Sessoms, Local Sales Manager.

Michael Burrel, National Sales Manager.

Laura Hale, Marketing Director.



© 2002 Warren Communications News

Kathy Mahoney, Program Manager.

Rates: On request.

City of License: Atlanta. **Station DMA:** Atlanta. **Rank:** 9.

Circulation © 2001 Nielsen. Coverage based on Nielsen study

Grand Total	Cable TV Households	Non-cable TV Households	Total TV Households
Estimated Station Totals*	1,457,550	554,110	2,011,660
Average Weekly Circulation (2001)	934,942	302,732	1,237,674
Average Daily Circulation (2001)			585,249
Station DMA Total	Cable TV Households	Non-cable TV Households	Total TV Households
Estimated Station Totals*	1,236,060	480,980	1,717,040
Average Weekly Circulation (2001)	886,614	295,078	1,181,693
Average Daily Circulation (2001)			566,970
Other DMA Total	Cable TV Households	Non-cable TV Households	Total TV Households
Estimated Station Totals*	221,490	73,130	294,620
Average Weekly Circulation (2001)	48,328	7,653	55,981
Average Daily Circulation (2001)			18,279

*Estimated station totals are sums of the Nielsen TV and Cable TV household estimates for each county in which the station registers viewing of more than 5% as per the Nielsen Survey Methods

Georgia—Augusta

WAGT Ch. 26

Network Service: NBC.

Licensee: WAGT Television Inc., Box 1526, Augusta, GA 30903.

Studio: 905 Broad St., Augusta, GA 30901.

Mailing Address: Box 1526, Augusta, GA 30903-1526.

Phone: 706-826-0026. **Fax:** 706-724-7481.

E-mail: wagt@wagt.com

Web Site: http://www.wagt.com

Technical Facilities: Channel No. 26 (542-548 MHz). Authorized power: 1700-kw max. & 933-kw horizontal visual, 170-kw max. & 93.3-kw horizontal aural. Antenna: 1614-ft. above av. terrain, 1560-ft. above ground, 1907-ft. above sea level.

Latitude 33° 25' 15"
Longitude 81° 50' 19"

Transmitter: E Side of Pine Log Rd., 0.4-mi. N of Rte. 278.

Digital Facilities: Channel No. 30 (566-572 MHz). Power: 200-kw max. visual. Antenna: 1592-ft. above av. terrain, 1512-ft. above ground, 1860-ft. above sea level.

Latitude 33° 25' 16"
Longitude 81° 50' 19"

FCC Digital File Number: BPCDT-990921AAR. Granted: January 11, 2001.

Note: Latitude and longitude coordinates shown are based on the North American Datum of 1927 (NAD 27) as currently required by the Mass Media Bureau of the FCC.

Multichannel TV Sound: Stereo only.

Satellite Earth Stations: Harris, 3-meter C-band; Harris, 3.5-meter Ku-band; Harris, 8-meter Ku-band; RCA, 3-meter Ku-band; Harris receivers.

News Service: AP.

Ownership: Schurz Communications Inc. (Group Owner).

Began Operation: December 24, 1968. Left air November 1970. Resumed operation January 14, 1974. Sale to present owner by J. Thomas Jones & Francis Hanks Robertson approved by FCC May 14, 1980.

Represented (sales): Petry Television Inc.

Represented (legal): Hogan & Hartson LLP.

Represented (engineering): Jules Cohen & Associates PC.

Personnel:

Marci Burdick, President & General Manager.

Adriene Goldman, Local Sales Manager.

Mary Mixon, General Sales Manager.

Ronald Davis, Chief Engineer.



© 2002 Warren Communications News

Neil Gordon, News Director.

Reggie Cofer, Program, Promotion & Production Director.

Highest 30 Sec. Rate: \$850.

City of License: Augusta. **Station DMA:** Augusta. **Rank:** 114.

Circulation © 2001 Nielsen. Coverage based on Nielsen study.

Grand Total	Cable TV Households	Non-cable TV Households	Total TV Households
Estimated Station Totals*	143,970	99,970	243,940
Average Weekly Circulation (2001)	88,995	39,581	128,576
Average Daily Circulation (2001)			58,241
Station DMA Total	Cable TV Households	Non-cable TV Households	Total TV Households
Estimated Station Totals*	142,350	69,850	212,200
Average Weekly Circulation (2001)	88,723	36,230	124,953
Average Daily Circulation (2001)			57,397
Other DMA Total	Cable TV Households	Non-cable TV Households	Total TV Households
Estimated Station Totals*	1,620	30,120	31,740
Average Weekly Circulation (2001)	272	3,350	3,623
Average Daily Circulation (2001)			844

* Estimated station totals are sums of the Nielsen TV and Cable TV household estimates for each county in which the station registers viewing of more than 5% as per the Nielsen Survey Methods

Georgia—Augusta

WFXG
Ch. 54

Network Service: FOX.

Licensee: Fisher Broadcasting Inc., 100 4th Ave. N, Seattle, WA 98109.

Studio: 3933 Washington Rd., Augusta, GA 30907.

Mailing Address: Box 204540, Augusta, GA 30917-4540.

Phone: 706-650-5400. **Fax:** 706-650-8411.

E-mail: fox54@wfxg.com

Web Site: http://www.wfxg.com

Technical Facilities: Channel No. 54 (710-716 MHz). Authorized power: 2491-kw max. visual. Antenna: 1263-ft. above av. terrain, 1125-ft. above ground, 1526-ft. above sea level.

Latitude 33° 25' 00"
Longitude 81° 50' 06"

Transmitter: 0.44-mi. NE of Hwy. 278 and Pine Log Rd. intersection, Aiken County.

Digital Facilities: Channel No. 51 (692-698 MHz). Power: 1000-kw max. visual. Antenna: 1191-ft. above av. terrain, 1060-ft. above ground.

Latitude 33° 25' 00"
Longitude 81° 50' 06"

FCC Digital File Number: BPCDT-19991027AAX. Granted: March 7, 2001.

Note: Latitude and longitude coordinates shown are based on the North American Datum of 1927 (NAD 27) as currently required by the Mass Media Bureau of the FCC.

Ownership: Fisher Broadcasting Inc. (Group Owner).

Began Operation: May 23, 1991. Sale to Augusta Television LLC (Gary Kneller & Bruce Lumpkin), approved by FCC November 21, 1996 but never consummated. Sale to Retlaw Enterprises Inc. by Augusta Family Broadcasting Inc. (John D. Pezold) approved by FCC January 23, 1998. Sale to present owner by Retlaw Enterprises Inc. approved by FCC April 16, 1999 (*Television Digest*, Vol. 38:47).

Represented (sales): Millennium Sales & Marketing.

Represented (legal): Shaw Pittman.

Personnel:

Dave Olmsted, Vice President & General Manager, Southeast Operations.

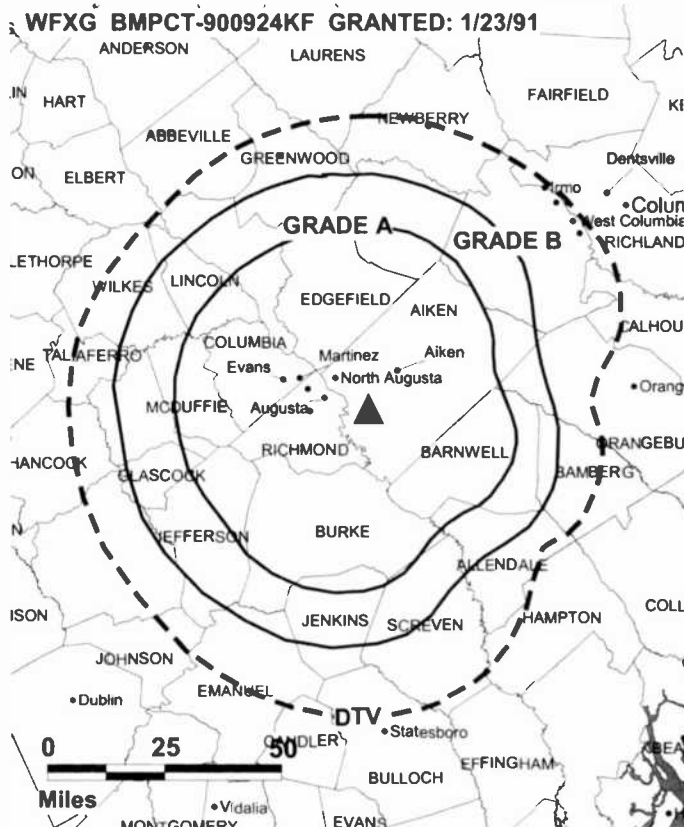
Carlos Rojas, General Sales Manager.

Helen Johnson, National Sales Manager.

Alex Hexham, Site Manager.

Becky Maddox, Programming Director.

Carrie Jones, Promotion Director.



© 2002 Warren Communications News

Highest 30 Sec. Rate: \$925.

City of License: Augusta. **Station DMA:** Augusta. **Rank:** 114.

Circulation © 2001 Nielsen. Coverage based on Nielsen study.

Grand Total	Cable TV Households	Non-cable TV Households	Total TV Households
Estimated Station Totals*	146,820	83,700	230,520
Average Weekly Circulation (2001)	86,764	34,682	121,446
Average Daily Circulation (2001)			50,866
Station DMA Total	Cable TV Households	Non-cable TV Households	Total TV Households
Estimated Station Totals*	146,820	69,850	216,670
Average Weekly Circulation (2001)	86,764	32,793	119,557
Average Daily Circulation (2001)			50,333
Other DMA Total	Cable TV Households	Non-cable TV Households	Total TV Households
Estimated Station Totals*	0	13,850	13,850
Average Weekly Circulation (2001)	0	1,889	1,889
Average Daily Circulation (2001)			532

*Estimated station totals are sums of the Nielsen TV and Cable TV household estimates for each county in which the station registers viewing of more than 5% as per the Nielsen Survey Methods.

Georgia—Augusta

WJBF
Ch. 6

Network Service: ABC.

Licensee: Media General Broadcasting Inc., 333 E. Franklin St., Richmond, VA 23219.

Studio: 1001 Reynolds St., Augusta, GA 30901.

Mailing Address: Box 1404, Augusta, GA 30903.

Phone: 706-722-6664. **Fax:** 706-722-0022.

E-mail: postmaster@wjbf.com

Web Site: http://www.wjbf.com

Technical Facilities: Channel No. 6 (82-88 MHz). Authorized power: 100-kw visual, 20-kw aural. Antenna: 1375-ft. above av. terrain, 1292-ft. above ground, 1677-ft. above sea level.

Latitude 33° 24' 18"
Longitude 81° 50' 15"

Requests CP for change to 1659-ft. above av. terrain, 1511-ft. above ground, 1904-ft. above sea level. BPECT-980909KE.

Transmitter: Pine Log Rd., near Beech Island, SC.

Digital Facilities: Channel No. 42 (638-644 MHz). Power: 1680-kw max. visual. Antenna: 1232-ft. above av. terrain, 1532-ft. above ground.

Latitude 33° 24' 18"
Longitude 81° 50' 15"

FCC Digital File Number: BMPCDT-20000501AFE. Granted: February 5, 2001.

Note: Latitude and longitude coordinates shown are based on the North American Datum of 1927 (NAD 27) as currently required by the Mass Media Bureau of the FCC.

Satellite Earth Stations: Andrew, 4.5-meter C-band; Andrew, 7.3-meter C-band; Harris, 3-meter C-band; RCA, 4-meter Ku-band; Avantek, Cyclesat, Harris, M/A-Com receivers.

News Service: AP.

Ownership: Media General Inc. (Group Owner).

Began Operation: November 22, 1953. Sale to present owner by Spartan Communications Inc. approved by FCC March 22, 2000. Sale to Spartan Communications Inc. by General Electric Capital Corp. approved by FCC November 25, 1992. Transfer of control to General Electric Capital Corp. from Pegasus Broadcasting approved by FCC September 11, 1990. Sale to Pegasus by SFN Cos. approved by FCC October 2, 1986 (*Television Digest*, Vol. 26:41). Sale to SFN Cos. by Western Broadcasting Co. approved by FCC June 27, 1984. Sale to Western Broadcasting by Fuqua Television approved by FCC July 10, 1980.

Represented (sales): Blair Television.

Represented (legal): Dow, Lohnes & Albertson PLLC.

Represented (engineering): John F. X. Browne & Associates PC.

Personnel:

Phil Lane, Vice President & General Manager.

Charles Coleman, General Sales Manager.

Bill Stewart, Local Sales Manager.



© 2002 Warren Communications News

Angela Robbins, News Director.

Mary Jones, Program Director.

Becky Nichols, Promotion Director.

Mary Miller, Business Manager.

Cary Hale, Chief Engineer.

Highest 30 Sec. Rate: \$1000.

City of License: Augusta. **Station DMA:** Augusta. **Rank:** 114.

Circulation © 2001 Nielsen. Coverage based on Nielsen study.

Grand Total	Cable TV Households	Non-cable TV Households	Total TV Households
Estimated Station Totals*	159,140	161,960	321,100
Average Weekly Circulation (2001)	118,752	59,724	178,475
Average Daily Circulation (2001)			98,968
Station DMA Total	Cable TV Households	Non-cable TV Households	Total TV Households
Estimated Station Totals*	146,820	69,850	216,670
Average Weekly Circulation (2001)	114,542	49,146	163,688
Average Daily Circulation (2001)			94,148
Other DMA Total	Cable TV Households	Non-cable TV Households	Total TV Households
Estimated Station Totals*	12,320	92,110	104,430
Average Weekly Circulation (2001)	4,210	10,577	14,787
Average Daily Circulation (2001)			4,820

*Estimated station totals are sums of the Nielsen TV and Cable TV household estimates for each county in which the station registers viewing of more than 5% as per the Nielsen Survey Methods

Georgia—Augusta

WRDW-TV Ch. 12

Network Service: CBS.

Licensee: WRDW-TV Inc., Box 1212, Augusta, GA 30903-1212.

Studio: 1301 Georgia Ave., North Augusta, SC 29841.

Mailing Address: Box 1212, Augusta, GA 30903-1212.

Phone: 803-278-1212. **Fax:** 803-279-8316.

Web Site: <http://www.wrdw.com>

Technical Facilities: Channel No. 12 (204-210 MHz). Authorized power: 316-kw visual, 30.2-kw aural. Antenna: 1632-ft. above av. terrain, 1507-ft. above ground, 1887-ft. above sea level.

Latitude 33° 24' 29"
Longitude 81° 50' 36"

Transmitter: Pine Log Rd., Beech Island, SC.

FCC Proposed Digital Channel Number: Ch. 31.

Note: Latitude and longitude coordinates shown are based on the North American Datum of 1927 (NAD 27) as currently required by the Mass Media Bureau of the FCC.

Satellite Earth Station: KLM, 5-meter; Drake, M/A-Com receivers.

News Services: AP, CBS Newspath.

Ownership: Gray Communications Systems Inc.

Began Operation: February 14, 1954. Sale to present owner by Television Partners approved by FCC July 7, 1995 (*Television Digest*, Vol. 35:17). Sale to Television Partners by Ziff Corp. approved by FCC January 18, 1983 (Vol. 22:30). Sale to Ziff by Rust Craft Broadcasting approved by FCC May 10, 1978, sale was not consummated until March 22, 1979. Sale to Rust Craft by WPIT Inc. (Friendly Stations) approved by FCC February 8 1962 (Vol. 17:30, 33, 2:14). Sale to WPIT Inc. by Southwestern Newspapers Inc. approved by FCC February 17, 1956 (Vol. 16:6, 17). Sale to Southwestern Newspapers Inc. by a group headed by Grover C. Maxwell & Allen Woodall approved by FCC February 17, 1956 (Vol. 11:48, 12:7).

Represented (sales): Continental Television Sales.

Represented (legal): Venable, Baetjer, Howard & Civiletti LLP.

Represented (engineering): Lohnes & Culver.

Personnel:

John Ray, President & General Manager.

C. Joseph Tonsing, General Sales Manager.

Kris Anderson, Chief Engineer.

Estelle Parsley, News Director.

Judi Tredore, Assistant Program Director.

Bonita Jenkins, Promotion Manager.



© 2002 Warren Communications News

Mary Speer, Business Manager.

Highest 30 Sec. Rate: \$600.

City of License: Augusta. **Station DMA:** Augusta. **Rank:** 114.

Circulation © 2001 Nielsen. Coverage based on Nielsen study.

Grand Total	Cable TV Households	Non-cable TV Households	Total TV Households
Estimated Station Totals*	154,030	141,380	295,410
Average Weekly Circulation (2001)	110,728	57,480	168,208
Average Daily Circulation (2001)			91,591
Station OMA Total	Cable TV Households	Non-cable TV Households	Total TV Households
Estimated Station Totals*	146,820	69,850	216,670
Average Weekly Circulation (2001)	108,354	49,321	157,676
Average Daily Circulation (2001)			89,017
Other OMA Total	Cable TV Households	Non-cable TV Households	Total TV Households
Estimated Station Totals*	7,210	71,530	78,740
Average Weekly Circulation (2001)	2,374	8,159	10,533
Average Daily Circulation (2001)			2,574

*Estimated station totals are sums of the Nielsen TV and Cable TV household estimates for each county in which the station registers viewing of more than 5% as per the Nielsen Survey Methods.

Georgia—Bainbridge

WTLH
Ch. 49

(Operates satellite WFXU, Live Oak, FL)

Network Service: FOX.

Licensee: WTLH Inc., 950 Commerce Blvd., Midway, FL 32343.

Studio: 950 Commerce Blvd., Midway, FL 32343.

Mailing Address: Box 949, Midway, FL 32343.

Phone: 850-576-4990. **Fax:** 850-576-4904.

E-mail: fox49@fox49.com

Web Site: http://www.fox49.com

Technical Facilities: Channel No. 49 (680-686 MHz). Authorized power: 1611-kw max. visual. Antenna: 807-ft. above av. terrain, 745-ft. above ground, 1027-ft. above sea level.

Latitude 30° 47' 48"
Longitude 84° 19' 28"

Holds CP for change to 5000-kw max. visual, 1959-ft. above av. terrain, 1962-ft. above ground, 2116-ft. above sea level; lat. 30° 40' 51", long. 83° 58' 21", transmitter to approx. 1.6-mi. SE of Metcalf. BMPCT-970228KE.

Transmitter: Nickleville, 0.8-mi. E of State Rte. 179.

Digital Facilities: Channel No. 50 (686-692 MHz). Power: 1000-kw max. visual. Antenna: 1896-ft. above av. terrain, 1900-ft. above ground, 2054-ft. above sea level.

Latitude 30° 40' 51"
Longitude 83° 58' 21"

Transmitter: Approx. 1.7-mi. SE of Metcalf.

FCC Digital File Number: BPCDT-980928KH. Granted: February 1, 2001.

Note: Latitude and longitude coordinates shown are based on the North American Datum of 1927 (NAD 27) as currently required by the Mass Media Bureau of the FCC.

Ownership: Pegasus Communications Inc. (Group Owner).

Began Operation: January 31, 1989. Sale to Pegasus Broadcast TV by General Management Consultants (Paul & Renee Lansat) approved by FCC September 14, 1995.

Represented (sales): Petry Television Inc.

Represented (legal): Drinker Biddle & Reath LLP.

Personnel:

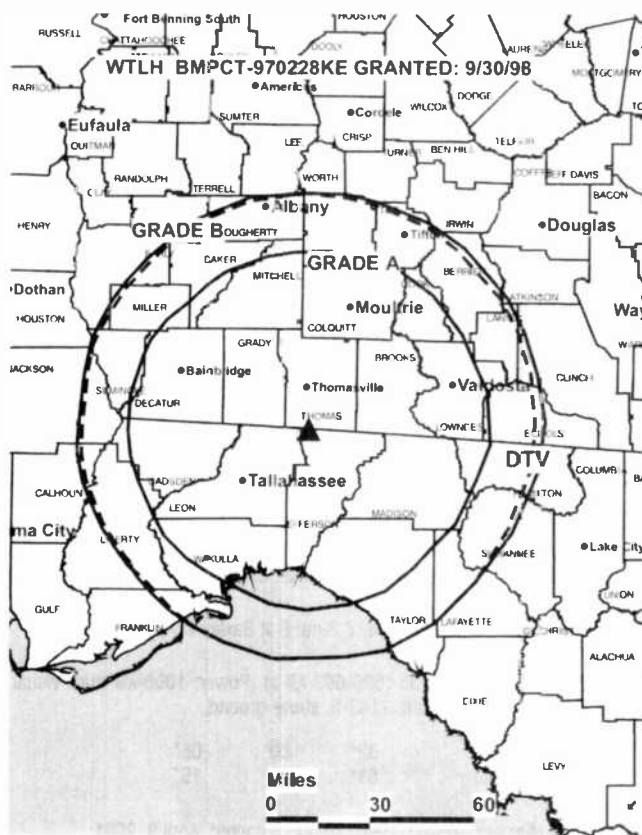
Paul Siragusa, General Manager.

David Hinterschied, National Sales Manager.

Don Abel, Program & Promotion Director.

Lori Conroy, Business Manager.

Michael Brown, Chief Engineer.



© 2002 Warren Communications News

Barry Fitzpatrick, Assistant Chief Engineer.

Highest 30 Sec. Rate: \$425.

City of License: Bainbridge. **Station DMA:** Tallahassee-Thomasville. **Rank:** 113.

Circulation © 2001 Nielsen. Coverage based on Nielsen study

Grand Total	Cable TV Households	Non-cable TV Households	Total TV Households
Estimated Station Totals*	150,290	46,690	196,980
Average Weekly Circulation (2001)	76,099	9,518	85,617
Average Daily Circulation (2001)			32,100
Station DMA Total	Cable TV Households	Non-cable TV Households	Total TV Households
Estimated Station Totals*	148,820	42,460	191,280
Average Weekly Circulation (2001)	75,617	8,679	84,296
Average Daily Circulation (2001)			31,781
Other DMA Total	Cable TV Households	Non-cable TV Households	Total TV Households
Estimated Station Totals*	1,470	4,230	5,700
Average Weekly Circulation (2001)	482	839	1,321
Average Daily Circulation (2001)			318

*Estimated station totals are sums of the Nielsen TV and Cable TV household estimates for each county in which the station registers viewing of more than 5% as per the Nielsen Survey Methods

Georgia—Baxley

WGSA Ch. 34

Network Service: UPN.

Licensee: Southern TV Corp., 9661 82nd Ave. N, Seminole, FL 33777.

Studio: 401 Mall Blvd., Suite 201-F, Savannah, GA 31406-4867.

Phone: 912-692-8000. **Fax:** 912-692-0400.

Technical Facilities: Channel No. 34 (590-596 MHz). Authorized power: 316-kw max. visual. Antenna: 482-ft. above av. terrain, 457-ft. above ground, 656-ft. above sea level.

Latitude 31° 45' 53"
Longitude 82° 13' 38"

Holds CP for change to 5000-kw max. visual, 1194-ft. above av. terrain, 1142-ft. above ground, 1319-ft. above sea level; lat. 32° 00' 05", long. 81° 51' 15", transmitter to 0.14-mi. W of CR 364, 6.2-mi. NE of Glennville. BPCT-960709KF.

Transmitter: 3-mi. S of State Rte. 144, 7.2-mi. E of Baxley in Appling County.

Digital Facilities: Channel No. 35 (596-602 MHz). Power: 1000-kw max. visual. Antenna: 1194-ft. above av. terrain, 1143-ft. above ground.

Latitude 32° 00' 05"
Longitude 81° 51' 15"

FCC Digital File Number: BPCDT-19991101AIG. Granted: April 9, 2001.

Note: Latitude and longitude coordinates shown are based on the North American Datum of 1927 (NAD 27) as currently required by the Mass Media Bureau of the FCC.

Ownership: Southern TV Corp.

Began Operation: May 1, 1992. Sale of station (as WUBI) to present owner by James L. Upchurch approved by FCC January 13, 1998.

Represented (legal): Irwin, Campbell & Tannenwald PC.

Represented (engineering): Mullaney Engineering Inc.

Personnel:

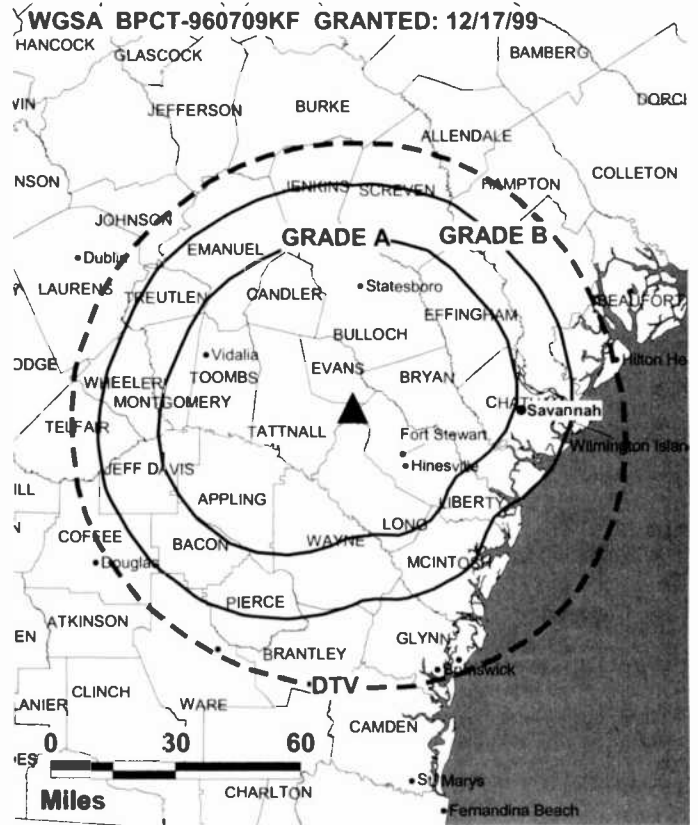
Charles E. Robb, General Manager.

Richard Tull, General Sales Manager.

Deborah Brakke, Production & Program Director.

Rates: On request.

City of License: Baxley. **Station DMA:** Savannah. **Rank:** 99.



© 2002 Warren Communications News

Circulation © 2001 Nielsen. Coverage based on Nielsen study.

Grand Total	Cable TV Households	Non-cable TV Households	Total TV Households
Estimated Station Totals*	174,010	36,040	210,050
Average Weekly Circulation (2001)	48,785	8,109	56,894
Average Daily Circulation (2001)			15,934
Station DMA Total	Cable TV Households	Non-cable TV Households	Total TV Households
Estimated Station Totals*	170,080	36,040	206,120
Average Weekly Circulation (2001)	47,697	8,109	55,806
Average Daily Circulation (2001)			15,711
Other DMA Total	Cable TV Households	Non-cable TV Households	Total TV Households
Estimated Station Totals*	3,930	0	3,930
Average Weekly Circulation (2001)	1,088	0	1,088
Average Daily Circulation (2001)			224

*Estimated station totals are sums of the Nielsen TV and Cable TV household estimates for each county in which the station registers viewing of more than 5% as per the Nielsen Survey Methods.

Georgia—Brunswick

WPXC-TV (formerly WBSG-TV) Ch. 21

Network Service: PAX.

Licensee: Paxson Jax License Inc., 601 Clearwater Park Rd., West Palm Beach, FL 33401.

Studio: 7434 Blythe Island Hwy., Brunswick, GA 31525.

Phone: 912-267-0021. **Fax:** 912-267-9583.

Technical Facilities: Channel No. 21 (512-518 MHz). Authorized power: 2880-kw max. visual. Antenna: 1020-ft. above av. terrain, 1025-ft. above ground, 1095-ft. above sea level.

Latitude 31° 08' 22"
Longitude 81° 56' 15"

Holds CP for change to 5000-kw max. visual, 1991-ft. above av. terrain, 1962-ft. above ground, 2031-ft. above sea level; lat. 30° 49' 17", long. 81° 44' 13", transmitter to WWRD-FM/WSOL-FM tower, near Kingsland. BPCT-960206KG.

Transmitter: 3.4-mi. E of U.S. Rte. 301 at Buffalo Creek Crossing, near Nahutta.

Digital Facilities: Channel No. 24 (530-536 MHz). Power: 17-kw max. visual. Antenna: 968-ft. above av. terrain, 937-ft. above ground.

Latitude 31° 08' 24"
Longitude 81° 56' 14"

FCC Digital File Number: BPCDT-19991026ACI. Granted: December 9, 1999.

Note: Latitude and longitude coordinates shown are based on the North American Datum of 1927 (NAD 27) as currently required by the Mass Media Bureau of the FCC.

Satellite Earth Station: Andrew, 4.5-meter Ku & C-band.

LMA: Local marketing agreement with WJXX (A), Orange Park, FL.

Ownership: Paxson Communications Corp. (Group Owner).

Began Operation: April 2, 1990. Assignment of LMA and option to purchase to Albrighton Communications Co. by WBSG-TV LP (Dorothy O. Wright, et al.), approved by FCC April 12, 1996 (Television Digest, Vol. 36:10, 14). Option was later turned over to Paxson Communications Corp.; subsequent sale was approved by the FCC December 6, 2000.

Represented (legal): Fleischman & Walsh LLP.

Represented (engineering): Smith & Fisher.

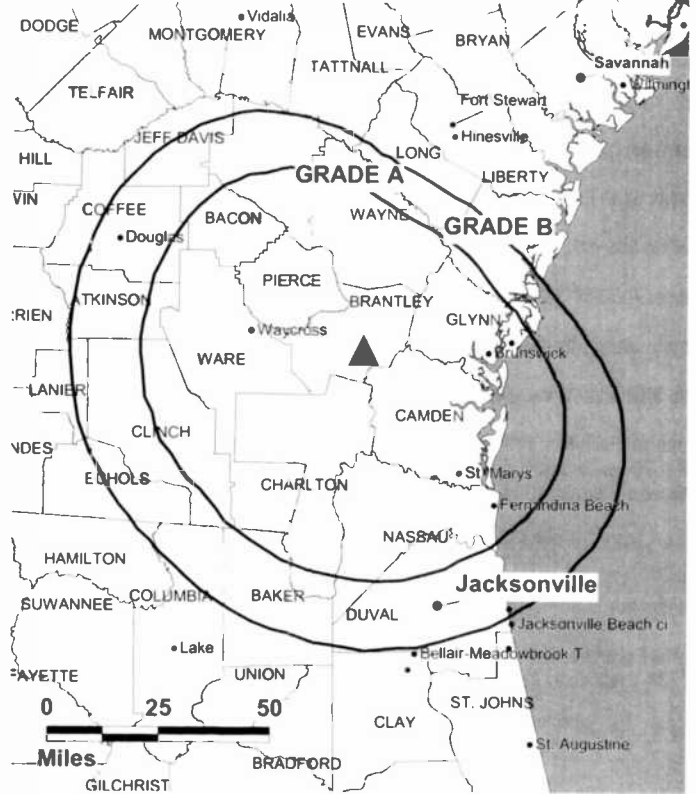
Personnel:

Andrew B. Sloan, Station Manager & Program Director.

Hector Garcia, News Director.

Highest 30 Sec. Rate: \$140.

WPXC-TV BPCT-960206KG GRANTED: 7/23/96



© 2002 Warren Communications News

City of License: Brunswick. **Station DMA:** Jacksonville. **Rank:** 53.

Circulation © 2001 Nielsen. Coverage based on Nielsen study

Grand Total	Cable TV Households	Non-cable TV Households	Total TV Households
Estimated Station Totals*	33,700	26,860	60,630
Average Weekly Circulation (2001)	7,566	3,387	10,953
Average Daily Circulation (2001)			2,723
Station DMA Total	Cable TV Households	Non-cable TV Households	Total TV Households
Estimated Station Totals*	15,010	12,950	27,960
Average Weekly Circulation (2001)	2,346	1,661	4,007
Average Daily Circulation (2001)			1,103
Other DMA Total	Cable TV Households	Non-cable TV Households	Total TV Households
Estimated Station Totals*	18,760	13,910	32,670
Average Weekly Circulation (2001)	5,221	1,726	6,947
Average Daily Circulation (2001)			1,621

*Estimated station totals are sums of the Nielsen TV and Cable TV household estimates for each county in which the station registers viewing of more than 5% as per the Nielsen Survey Methods

Georgia—Columbus

WLTZ
Ch. 38

Network Service: NBC.

Licensee: Lewis Broadcasting Corp., Box 12289, Columbus, GA 31917-2289.

Studio: 6140 Buena Vista Rd., Columbus, GA 31907.

Mailing Address: Box 12289, Lindsay Creek Station, Columbus, GA 31917-2289.

Phone: 706-561-3838. **Fax:** 706-563-8467.

E-mail: wltz@wltz.com

Web Site: http://www.wltz.com

Technical Facilities: Channel No. 38 (614-620 MHz). Authorized power: 1480-kw max. & 1070-kw horizontal visual, 148-kw max. & 107-kw horizontal aural. Antenna: 1310-ft. above av. terrain, 1319-ft. above ground, 1704-ft. above sea level.

Latitude 32° 27' 28"
Longitude 84° 53' 08"

Transmitter: 3.6-mi. E of Columbus, 0.34-mi. S of Buena Vista Rd.

Digital Facilities: Channel No. 35 (596-602 MHz). Power: 959-kw max. visual. Antenna: 1238-ft. above av. terrain, 1203-ft. above ground.

Latitude 32° 27' 28"
Longitude 84° 53' 08"

FCC Digital File Number: BMPCDT-20000501AFQ. **Granted:** April 9, 2001.

Note: Latitude and longitude coordinates shown are based on the North American Datum of 1927 (NAD 27) as currently required by the Mass Media Bureau of the FCC.

Multichannel TV Sound: Stereo only.

Satellite Earth Stations: Harris, 3-meter C-band; Harris, 3-meter Ku-band; Harris, 8-meter Ku-band; RCA, 3-meter Ku-band; Zenith, 3-meter C-band; Harris, M/A-Com, Zenith receivers.

News Service: NBC News Channel.

Ownership: Lewis Broadcasting Corp. (Group Owner).

Began Operation: October 29, 1970. Sale to American Family Corp. by Gala Broadcasting Co., et al., approved by FCC February 3, 1978. Sale to present owner approved by FCC June 18, 1981. Sale to Piney Creek Broadcasting Corp. was dismissed 1994.

Represented (sales): Petry Television Inc.

Represented (legal): Wiley, Rein & Fielding.

Personnel:

Tom Breazeale, Vice President & General Manager.

Marcie Nagem, Local Sales Manager.

Dennis Boswell, Chief Engineer.

Charles Collins, Program Director & Operations Manager.



© 2002 Warren Communications News

Charles Izlar, Controller.

Highest 30 Sec. Rate: \$650.

City of License: Columbus. **Station DMA:** Columbus, GA. **Rank:** 126.

Circulation © 2001 Nielsen. Coverage based on Nielsen study.

Grand Total	Cable TV Households	Non-cable TV Households	Total TV Households
Estimated Station Totals*	153,500	50,200	203,700
Average Weekly Circulation (2001)	81,774	16,323	98,097
Average Daily Circulation (2001)			41,659
Station DMA Total	Cable TV Households	Non-cable TV Households	Total TV Households
Estimated Station Totals*	134,480	40,830	175,310
Average Weekly Circulation (2001)	77,358	14,637	91,995
Average Daily Circulation (2001)			40,025
Other DMA Total	Cable TV Households	Non-cable TV Households	Total TV Households
Estimated Station Totals*	19,020	9,370	28,390
Average Weekly Circulation (2001)	4,416	1,687	6,102
Average Daily Circulation (2001)			1,634

*Estimated station totals are sums of the Nielsen TV and Cable TV household estimates for each county in which the station registers viewing of more than 5% as per the Nielsen Survey Methods.

Georgia—Columbus

WRBL
Ch. 3

Network Service: CBS.

Licensee: Media General Broadcasting Inc., 333 E. Franklin St., Richmond, VA 23219.

Studio: 1350 13th Ave., Columbus, GA 31901.

Mailing Address: Box 270, Columbus, GA 31902.

Phone: 706-323-3333. **Fax:** 706-322-3070.

Technical Facilities: Channel No. 3 (60-66 MHz). Authorized power: 100-kw visual, 12.02-kw aural. Antenna: 1790-ft. above av. terrain, 1749-ft. above ground, 2249-ft. above sea level.

Latitude 32° 19' 25"
Longitude 84° 46' 46"

Transmitter: Lafayette Rd., 1.2-mi. N of Cusseta.

Digital Facilities: Channel No. 15 (476-482 MHz). Power: 1000-kw max. visual. Antenna: 1472-ft. above av. terrain, 1441-ft. above ground.

Latitude 32° 19' 25"
Longitude 84° 46' 46"

FCC Digital File Number: BPCDT-19991015ABE. Granted: December 2, 1999.

Note: Latitude and longitude coordinates shown are based on the North American Datum of 1927 (NAD 27) as currently required by the Mass Media Bureau of the FCC.

Satellite Earth Stations: Harris, 3-meter; Scientific-Atlanta, 4.6-meter C-band; Scientific-Atlanta, 7-meter; Harris, Scientific-Atlanta receivers.

News Services: AP, CBS Newspath, CNN Newsource.

Ownership: Media General Inc. (Group Owner).

Began Operation: November 15, 1953. Started on Ch. 4. Switched to Ch. 3 October 27, 1960. Transfer of control to J. W. & J. B. Woodruff from R. W. Page Corp. approved by FCC January 31, 1973. Sale to Malcom I. Glazer by J. W. Woodruff approved by FCC September 11, 1978. Sale to TCS Television Partner by Glazer approved by FCC April 6, 1990 (*Television Digest*, Vol. 30:8, 26.) Sale to Spartan Radiocasting Co. approved by FCC September 1, 1995. Assignment of license to parent Spartan Communications Inc. by Arant Television Corp. approved by FCC February 20, 1998. Sale to present owner by Spartan Communications Inc. approved by FCC March 22, 2000.

Represented (sales): Continental Television Sales.

Represented (legal): Dow, Lohnes & Albertson PLLC.

Personnel:

Matt Browning, Vice President & General Manager.

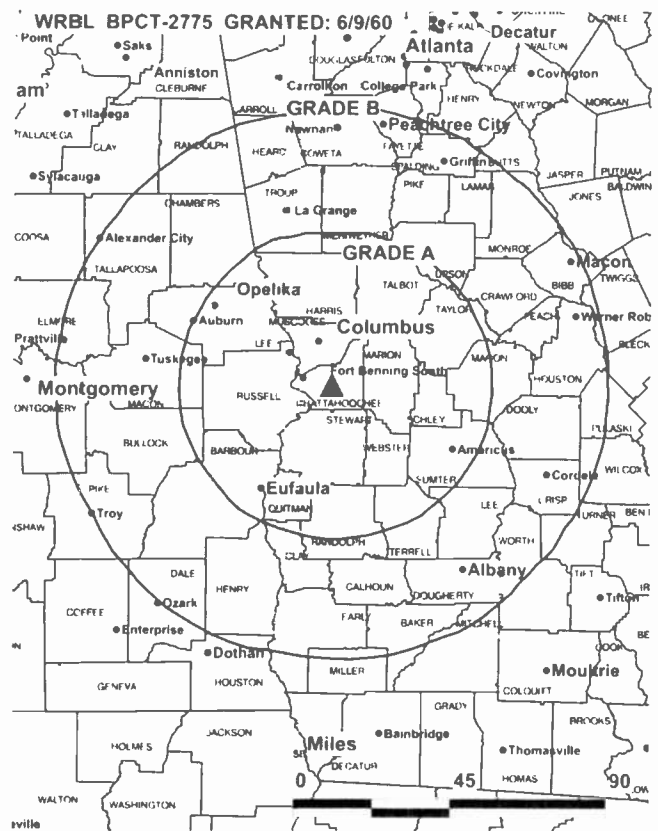
Leon Spencer, Local Sales Manager.

Jim Barnes, Engineering Director.

Jim Thomas, News Director.

Alice Smith, Program Director.

Heather Connell, Promotion Manager.



© 2002 Warren Communications News

Rita Laschober, Business Manager.

Robert Cunningham, News Operation Manager.

Highest 30 Sec. Rate: \$600.

City of License: Columbus. **Station DMA:** Columbus, GA. **Rank:** 126.

Circulation © 2001 Nielsen. Coverage based on Nielsen study

Grand Total	Cable TV Households	Non-cable TV Households	Total TV Households
Estimated Station Totals*	205,650	99,800	305,450
Average Weekly Circulation (2001)	120,083	30,757	150,840
Average Daily Circulation (2001)			72,239
Station DMA Total	Cable TV Households	Non-cable TV Households	Total TV Households
Estimated Station Totals*	134,980	40,830	175,810
Average Weekly Circulation (2001)	96,312	22,332	118,644
Average Daily Circulation (2001)			61,342
Other DMA Total	Cable TV Households	Non-cable TV Households	Total TV Households
Estimated Station Totals*	70,670	58,970	129,640
Average Weekly Circulation (2001)	23,771	8,426	32,196
Average Daily Circulation (2001)			10,897

*Estimated station totals are sums of the Nielsen TV and Cable TV household estimates for each county in which the station registers viewing of more than 5% as per the Nielsen Survey Methods

Georgia—Columbus

WTVM
Ch. 9

Network Service: ABC.

Licensee: Raycom America Inc., 201 Monroe St., 20th Floor, RSA Tower, Montgomery, AL 36104.

Studio: 1909 Wynnton Rd., Columbus, GA 31906.

Mailing Address: Box 1848, Columbus, GA 31902.

Phone: 706-324-6471. **Fax:** 706-322-7527.

E-mail: info@wtvm.com

Web Site: http://www.wtvm.com

Technical Facilities: Channel No. 9 (186-192 MHz). Authorized power: 284-kw visual, 27.8-kw aural. Antenna: 1650-ft. above av. terrain, 1749-ft. above ground, 2251-ft. above sea level.

Latitude 32° 19' 25"
Longitude 84° 46' 46"

Transmitter: Lafayette Rd., 1.2-mi. N of Cusseta.

Digital Facilities: Channel No. 47 (668-674 MHz). Power: 1000-kw max. visual. Antenna: 1463-ft. above av. terrain, 1375-ft. above ground.

Latitude 32° 19' 25"
Longitude 84° 46' 46"

FCC Digital File Number: BPCDT-19991025AEI. Granted: January 28, 2000.

Note: Latitude and longitude coordinates shown are based on the North American Datum of 1927 (NAD 27) as currently required by the Mass Media Bureau of the FCC.

Satellite Earth Stations: Andrew, 7.3-meter C-band; Comtech, 3.7-meter Ku-band; Harris, 3.5-meter C-band; Avantek, Harris, M/A-Com receivers.

News Services: ABC NewsOne, AP, CNN Newsource.

Ownership: Raycom Media Inc. (Group Owner).

Began Operation: October 6, 1953. First broadcast on Ch. 28. Switched to Ch. 9 November 3, 1960. Sale to present owner by AFLAC approved by FCC March 21, 1997. Sale to AFLAC by Pegasus Broadcasting approved by FCC February 16, 1989. Sale to Commaq Inc. (later Pegasus Broadcasting) by SFN Cos. approved by FCC October 2, 1986 (Television Digest, Vol. 26:41). Sale to Western Broadcasting Co. by Fuqua Industries approved by FCC July 10, 1980. Sale to Fuqua Industries by Martin Theaters of Georgia Inc. approved by FCC February 7, 1969.

Represented (sales): Harrington, Righter & Parsons Inc.

Represented (legal): Schnader, Harrison, Segal & Lewis.

Personnel:

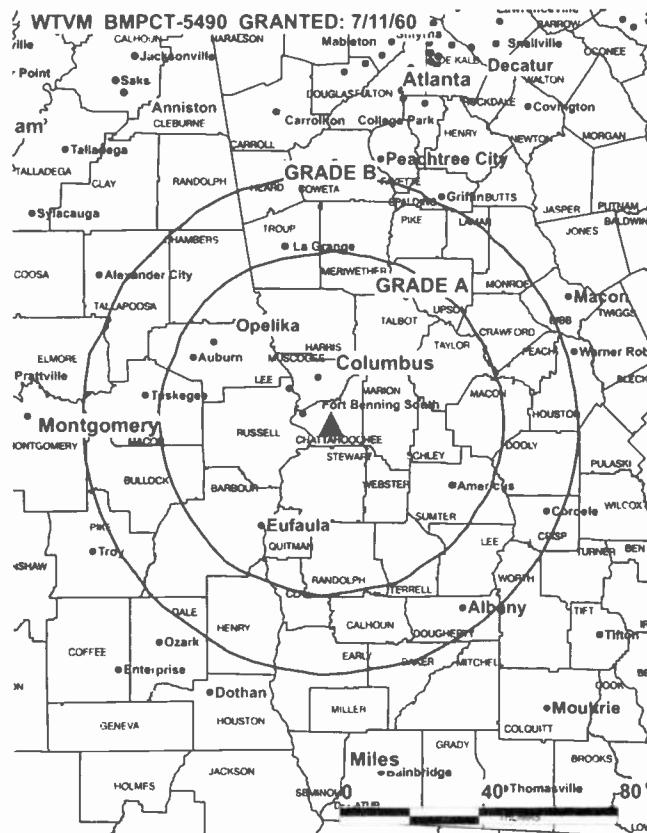
Lee Brantley, Vice President & General Manager.

John Mann, General Sales Manager.

Debbie Schwencer, Assistant Sales Manager & Promotion Director.

Mark McGee, News Director.

David Williams, Chief Engineer.



© 2002 Warren Communications News

Amly Swanson, Promotion Director.

Steve Harrelson, Business Manager.

Dennis Dismukes, Production Manager.

Rates: On request.

City of License: Columbus. **Station DMA:** Columbus, GA. **Rank:** 126.

Circulation © 2001 Nielsen. Coverage based on Nielsen study.

Grand Total	Cable TV Households	Non-cable TV Households	Total TV Households
Estimated Station Totals*	232,210	123,790	356,000
Average Weekly Circulation (2001)	145,095	42,425	187,520
Average Daily Circulation (2001)			98,026
Station DMA Total	Cable TV Households	Non-cable TV Households	Total TV Households
Estimated Station Totals*	134,980	40,830	175,810
Average Weekly Circulation (2001)	103,050	26,297	129,347
Average Daily Circulation (2001)			76,977
Other DMA Total	Cable TV Households	Non-cable TV Households	Total TV Households
Estimated Station Totals*	97,230	82,960	180,190
Average Weekly Circulation (2001)	42,045	16,127	58,172
Average Daily Circulation (2001)			21,049

*Estimated station totals are sums of the Nielsen TV and Cable TV household estimates for each county in which the station registers viewing of more than 5% as per the Nielsen Survey Methods.

Georgia—Columbus

WXTX
Ch. 54

Network Service: FOX.

Licensee: Fisher Broadcasting Co., Box 12188, Columbus, GA 31907.

Studio: 6524 Buena Vista Rd., Columbus, GA 31907.

Mailing Address: Box 12188, Columbus, GA 31917.

Phone: 706-561-5400. **Fax:** 706-561-6505.

Web Site: <http://www.wxtx.com>

Technical Facilities: Channel No. 54 (710-716 MHz). Authorized power: 1000-kw max. visual, 100-kw max. aural. Antenna: 1140-ft. above av. terrain, 1146-ft. above ground, 1526-ft. above sea level.

Latitude 32° 27' 40"
Longitude 84° 52' 43"

Holds CP for change to 2830-kw max. visual, 1135-ft. above av. terrain, 1122-ft. above ground, 1489-ft. above sea level. BPCT-960710KM.

Transmitter: Buena Vista Rd., approx. 0.2-mi. E of Omega Dr.

Digital Facilities: Channel No. 49 (680-686 MHz). Power: 1000-kw max. visual. Antenna: 1047-ft. above av. terrain, 1047-ft. above ground.

Latitude 32° 27' 40"
Longitude 84° 52' 43"

FCC Digital File Number: BPCDT-19991027ACY. Granted: July 13, 2001.

Note: Latitude and longitude coordinates shown are based on the North American Datum of 1927 (NAD 27) as currently required by the Mass Media Bureau of the FCC.

Satellite Earth Stations: AFC, 5-meter Ku & C-band; Microdyne, 5-meter Ku-band; Harris, Microdyne receivers.

Ownership: Fisher Broadcasting Inc. (Group Owner).

Began Operation: June 17, 1983. Sale to present owner by Retlaw Enterprises Inc. approved by FCC April 16, 1999 (*Television Digest*, Vol. 38:47). Sale to Retlaw Enterprises Inc. by Columbus Family Broadcasting Inc. approved by FCC January 23, 1998. Sale to Muscogee Television LLC (Gary Kneller & Bruce Lumpkin), approved by FCC November 21, 1996, but never consummated. Sale to Columbus Family Broadcasting Inc. (John D. Pezold) by Donald Kent, et al., approved by FCC June 29, 1989.

Represented (sales): Millennium Sales & Marketing.

Represented (legal): Shaw Pittman.

Represented (engineering): Bromo Communications Inc.

Personnel:

Dave A. Olmsted, General Manager.

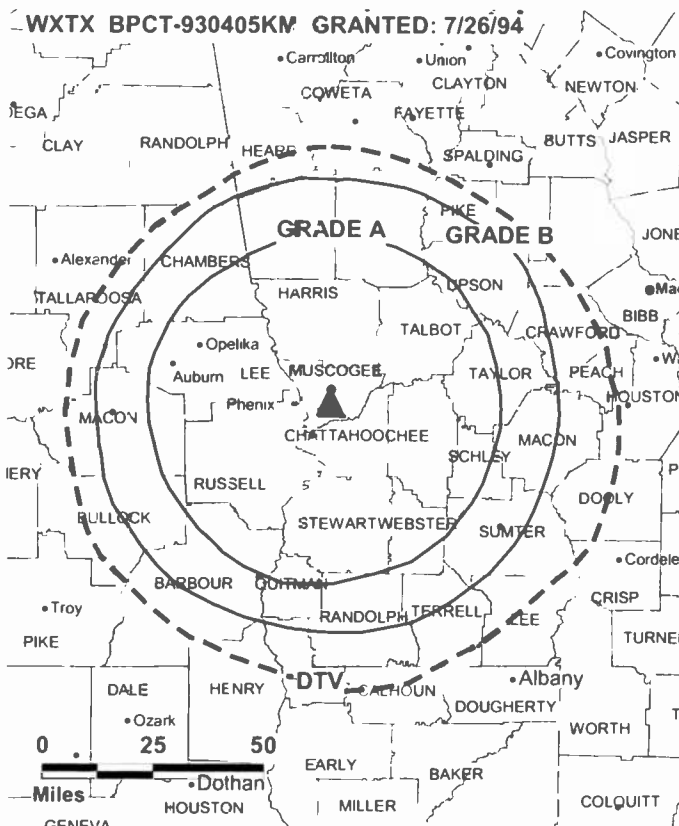
Carlos Rojas, General Sales Manager.

Helen Johnson, National Sales Manager.

Stephanie Welch, Local Sales Manager.

Morris Pollock, Chief Engineer.

Jerry Bahr, Production Manager.



© 2002 Warren Communications News

Shelia Lovely, Business Manager.

Sharon Dawlin, Program Director.

Doug Liverett, Promotion Director.

Rates: On request.

City of License: Columbus. **Station DMA:** Columbus, GA. **Rank:** 126.

Circulation © 2001 Nielsen Coverage based on Nielsen study

Grand Total	Cable TV Households	Non-cable TV Households	Total TV Households
Estimated Station Totals*	138,370	48,990	187,360
Average Weekly Circulation (2001)	81,674	14,833	96,507
Average Daily Circulation (2001)			38,636
Station DMA Total	Cable TV Households	Non-cable TV Households	Total TV Households
Estimated Station Totals*	134,980	40,830	175,810
Average Weekly Circulation (2001)	79,934	13,529	93,464
Average Daily Circulation (2001)			37,874
Other DMA Total	Cable TV Households	Non-cable TV Households	Total TV Households
Estimated Station Totals*	3,390	8,160	11,550
Average Weekly Circulation (2001)	1,740	1,304	3,044
Average Daily Circulation (2001)			763

*Estimated station totals are sums of the Nielsen TV and Cable TV household estimates for each county in which the station registers viewing of more than 5% as per the Nielsen Survey Methods

Georgia—Cordele

WSST-TV Ch. 55

Network Service: Independent.

Licensee: Sunbelt-South Telecommunications Ltd., Box 917, Cordele, GA 31015.

Studio: 112 7th St. S, Cordele, GA 31015.

Phone: 229-273-0001. **Fax:** 229-273-8894.

E-mail: wsst@sowega.net

Web Site: <http://www.wsst.com>

Technical Facilities: Channel No. 55 (716-722 MHz). Authorized power: 100-kw max. visual, 10-kw max. aural. Antenna: 410-ft. above av. terrain, 407-ft. above ground, 715-ft. above sea level.

Latitude 31° 54' 15"
Longitude 83° 48' 12"

Holds CP for change to 400-ft. above av. terrain, 712-ft. above sea level; lat. 31° 53' 35", long. 83° 48' 18", transmitter to Old Pateville Rd. BPCT-970919KG.

Transmitter: Pateville Rd., 3.5-mi. SW of intersection with State Rte. 7W.

Digital Facilities: Channel No. 51 (692-698 MHz). Power: 200-kw max. visual. Antenna: 358-ft. above av. terrain, 374-ft. above ground.

Latitude 31° 53' 35"
Longitude 83° 48' 18"

FCC Digital File Number: BMPCDT-20000501ABJ. Granted: February 12, 2001.

Note: Latitude and longitude coordinates shown are based on the North American Datum of 1927 (NAD 27) as currently required by the Mass Media Bureau of the FCC.

Multichannel TV Sound: Planned.

Ownership: Sunbelt-South Telecommunications Ltd.

Began Operation: May 22, 1989.

Represented (legal): Brown, Nietert & Kaufman, Chartered.

Represented (engineering): Bromo Communications Inc.

Personnel:

William B. Goodson, General Manager.

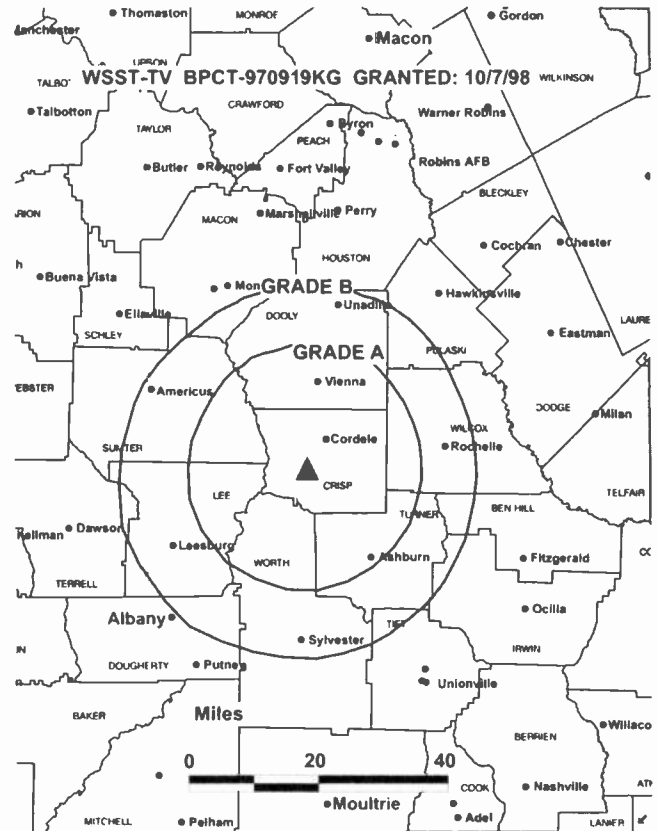
Phillip A. Streetman, Station Manager & News Director.

Sara Howell, General Sales & Business Manager.

Lee W. Wright, Program Director.

Ricky Smarr, Production Manager.

Highest 30 Sec. Rate: \$28.



© 2002 Warren Communications News

City of License: Cordele. **Station DMA:** Albany, GA. **Rank:** 147.

Circulation © 2001 Nielsen. Coverage based on Nielsen study.

Grand Total	Cable TV Households	Non-cable TV Households	Total TV Households
Estimated Station Totals*	66,680	14,350	81,030
Average Weekly Circulation (2001)	9,511	1,984	11,496
Average Daily Circulation (2001)			3,921
Station DMA Total	Cable TV Households	Non-cable TV Households	Total TV Households
Estimated Station Totals*	54,440	6,790	61,230
Average Weekly Circulation (2001)	7,741	855	8,596
Average Daily Circulation (2001)			2,749
Other DMA Total	Cable TV Households	Non-cable TV Households	Total TV Households
Estimated Station Totals*	12,240	7,560	19,800
Average Weekly Circulation (2001)	1,770	1,129	2,900
Average Daily Circulation (2001)			1,172

*Estimated station totals are sums of the Nielsen TV and Cable TV household estimates for each county in which the station registers viewing of more than 5% as per the Nielsen Survey Methods.

Georgia—Dalton

WELF Ch. 23

Network Service: TBN.

Licensee: Trinity Broadcasting Network Inc., 2442 Michelle Dr., Tustin, CA 92780.

Studio: 384 S. Campus Rd., Lookout Mountain, GA 30750.

Phone: 706-820-1663. **Fax:** 706-820-1735.

E-mail: welf@xc.org

Technical Facilities: Channel No. 23 (524-530 MHz). Authorized power: 490-kw max. visual, 49-kw aural. Antenna: 1467-ft. above av. terrain, 466-ft. above ground, 2487-ft. above sea level.

Latitude 34° 57' 07"
Longitude 85° 22' 58"

Transmitter: Hwy. 127, 2.14-mi. SSW of Lookout Mountain, Dade County.

Digital Facilities: Channel No. 16 (482-488 MHz). Power: 300-kw max. visual. Antenna: 1467-ft. above av. terrain, 466-ft. above ground.

Latitude 34° 57' 07"
Longitude 85° 22' 58"

FCC Digital File Number: BPCDT-19991013ABQ (pending).

Note: Latitude and longitude coordinates shown are based on the North American Datum of 1927 (NAD 27) as currently required by the Mass Media Bureau of the FCC.

Satellite Earth Station: Standard Communications, 3.3-meter Ku & C-band.

Ownership: Trinity Broadcasting Network Inc. (Group Owner).

Began Operation: May 10, 1994. Sale to All American TV Inc. by Sonlight Broadcasting Systems Inc. approved by FCC May 16, 1997. Sale to present owner by All American TV Inc. approved by FCC May 8, 2000.

Represented (legal): Shaw Pittman.

Personnel:

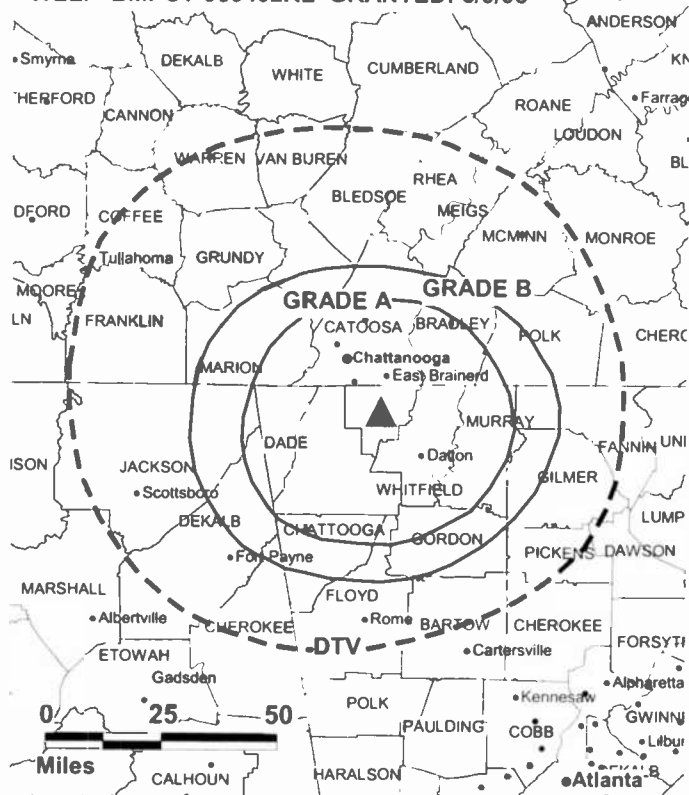
Terry McGregor, Station Manager.

Scott Sanders, Production Manager.

Highest 30 Sec. Rate: \$55.

City of License: Dalton. **Station DMA:** Chattanooga. **Rank:** 86.

WELF BMPCT-930402KL GRANTED: 6/9/93



Circulation © 2001 Nielsen Coverage based on Nielsen study.

Grand Total	Cable TV Households	Non-cable TV Households	Total TV Households
Estimated Station Totals*	155,780	34,410	190,190
Average Weekly Circulation (2001)	13,117	1,976	15,093
Average Daily Circulation (2001)			4,072
Station DMA Total	Cable TV Households	Non-cable TV Households	Total TV Households
Estimated Station Totals*	155,780	34,410	190,190
Average Weekly Circulation (2001)	13,117	1,976	15,093
Average Daily Circulation (2001)			4,072

*Estimated station totals are sums of the Nielsen TV and Cable TV household estimates for each county in which the station registers viewing of more than 5% as per the Nielsen Survey Methods

Georgia—Macon

WGNM Ch. 64

Network Service: UPN.

Licensee: Good News Television, 2525 Beech Ave., Macon, GA 31204.

Studio: 2525 Beech Ave., Macon, GA 31204.

Phone: 912-746-6464. **Fax:** 912-745-2367.

E-mail: wgnm64@mylink.net

Technical Facilities: Channel No. 64 (770-776 MHz). Authorized power: 51.3-kw max. visual. Antenna: 607-ft. above av. terrain, 686-ft. above ground, 984-ft. above sea level.

Latitude 32° 44' 58"
Longitude 83° 33' 35"

Holds CP for change to 1148-kw max. visual, 731-ft. above av. terrain, 605-ft. above ground, 1100-ft. above sea level; lat. 32° 45' 51", long. 83° 33' 32", transmitter to between Hwys. U.S. 23 & I-16, 0.62-mi. N of Bibb/Twigg County Line. BPCT-980630KE.

Transmitter: U.S. Hwy. 23-129 Alt., 6.8-mi. SW of Macon.

Digital Facilities: Channel No. 50 (686-692 MHz). Power: 50-kw max. visual. Antenna: 682-ft. above av. terrain, 555-ft. above ground.

Latitude 32° 45' 51"
Longitude 83° 33' 32"

FCC Digital File Number: BPCDT-19991029AFL (pending).

Note: Latitude and longitude coordinates shown are based on the North American Datum of 1927 (NAD 27) as currently required by the Mass Media Bureau of the FCC.

Ownership: Macon Urban Ministries.

Began Operation: November 20, 1990.

Represented (legal): Allen & Harold PLC.

Represented (engineering): du Treil, Lundin & Rackley Inc.

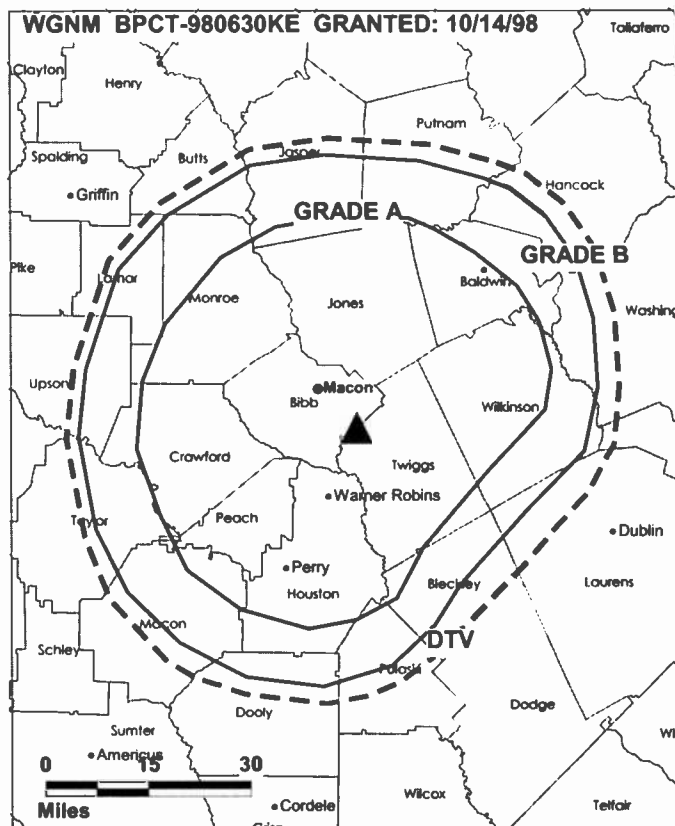
Personnel:

Don R. Wood, General Manager.

David Wood, Station Manager.

Dan Jaskula, Marketing Director.

Highest 30 Sec. Rate: \$300.



© 2002 Warren Communications News

City of License: Macon. **Station DMA:** Macon. **Rank:** 122.

Circulation © 2001 Nielsen. Coverage based on Nielsen study.

Grand Total	Cable TV Households	Non-cable TV Households	Total TV Households
Estimated Station Totals*	93,950	13,290	107,240
Average Weekly Circulation (2001)	21,327	1,876	23,202
Average Daily Circulation (2001)			4,523
Station DMA Total	Cable TV Households	Non-cable TV Households	Total TV Households
Estimated Station Totals*	93,950	13,290	107,240
Average Weekly Circulation (2001)	21,327	1,876	23,202
Average Daily Circulation (2001)			4,523

*Estimated station totals are sums of the Nielsen TV and Cable TV household estimates for each county in which the station registers viewing of more than 5% as per the Nielsen Survey Methods.

Georgia—Macon

WGXA Ch. 24

Network Service: FOX.

Licensee: GOCOM-Macon License LLC, 7621 Little Ave., Suite 506, Charlotte, NC 28226.

Studio: 599 Martin Luther King Jr. Blvd., Macon, GA 31201.

Mailing Address: Suite 506, 7621 Little Ave., Charlotte, NC 28226.

Phone: 478-745-2424. **Fax:** 478-750-4347.

Web Site: <http://www.fox24.com>

Technical Facilities: Channel No. 24 (530-536 MHz). Authorized power: 1290-kw max. & 646-kw horizontal visual, 252-kw max. & 126-kw horizontal aural. Antenna: 800-ft. above av. terrain, 898-ft. above ground, 1196-ft. above sea level.

Latitude 32° 45' 08"
Longitude 83° 33' 38"

Transmitter: U.S. 23-129 S, 7-mi. from Macon city limits.

Digital Facilities: Channel No. 16 (482-488 MHz). Power: 1000-kw max. visual. Antenna: 742-ft. above av. terrain, 827-ft. above ground.

Latitude 32° 44' 58"
Longitude 83° 33' 35"

FCC Digital File Number: BPCDT-19991029AFU. Granted: November 9, 2000.

Note: Latitude and longitude coordinates shown are based on the North American Datum of 1927 (NAD 27) as currently required by the Mass Media Bureau of the FCC.

Satellite Earth Stations: Andrew, 4.5-meter C-band; Andrew, 7.3-meter C-band; Avantek receivers.

News Service: AP.

Ownership: GOCOM Holdings LLC (Group Owner).

Began Operation: April 21, 1982. Sale to Gocom Television of Macon (Richard L. Gorman) by Russell-Rowe Communications approved by FCC May 24, 1995. Sale to GOCOM Communications LLC by Richard L. Gorman approved by FCC July 11, 1997 (Television Digest, Vol. 37:37). Merger with Grapevine Communications Inc. approved by FCC November 1, 1999.

Represented (sales): Continental Television Sales.

Represented (legal): Cohn & Marks.

Represented (engineering): Palmer A. Greer.

Personnel:

Keith True, Vice President & General Manager.

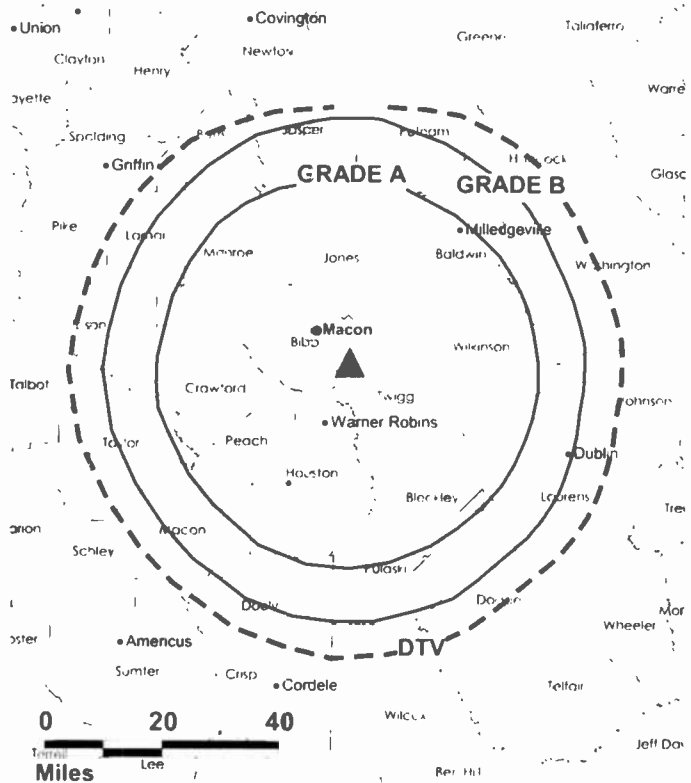
Karen Alston, General Sales Manager.

Chris Nugent, Local Sales Manager.

Richard Blanton, Chief Engineer.

Matt Miller, News Director.

WGXA BPCT-781116KE GRANTED: 1/8/80



George Jobin, Programming & Operations.

Dorrie Farlee, Controller.

Becki Sandifer, Promotions.

Highest 30 Sec. Rate: \$600.

City of License: Macon. **Station DMA:** Macon. **Rank:** 122.

Circulation © 2001 Nielsen. Coverage based on Nielsen study.

Grand Total	Cable TV Households	Non-cable TV Households	Total TV Households
Estimated Station Totals*	137,970	59,320	197,290
Average Weekly Circulation (2001)	75,630	27,753	103,382
Average Daily Circulation (2001)			42,009
Station DMA Total	Cable TV Households	Non-cable TV Households	Total TV Households
Estimated Station Totals*	131,270	57,560	188,830
Average Weekly Circulation (2001)	73,284	27,103	100,388
Average Daily Circulation (2001)			41,210
Other DMA Total	Cable TV Households	Non-cable TV Households	Total TV Households
Estimated Station Totals*	6,700	1,760	8,460
Average Weekly Circulation (2001)	2,345	649	2,995
Average Daily Circulation (2001)			799

*Estimated station totals are sums of the Nielsen TV and Cable TV household estimates for each county in which the station registers viewing of more than 5% as per the Nielsen Survey Methods

Georgia—Macon

WMAZ-TV Ch. 13

Network Service: CBS.

Licensee: Gannett Georgia LP, 1100 Wilson Blvd., Arlington, VA 22234.

Studio: 1314 Gray Hwy., Macon, GA 31211.

Mailing Address: Box 5008, Macon, GA 31208.

Phone: 912-752-1313. **Fax:** 912-752-1331.

Web Site: <http://www.13wmaz.com>

Technical Facilities: Channel No. 13 (210-216 MHz). Authorized power: 316-kw visual, 63.1-kw aural. Antenna: 785-ft. above av. terrain, 891-ft. above ground, 1205-ft. above sea level.

Latitude 32° 45' 10"
Longitude 83° 33' 32"

Transmitter: U.S. 129, 7-mi. SE of Macon.

Digital Facilities: Channel No. 45 (656-662 MHz). Power: 1000-kw max. visual. Antenna: 781-ft. above av. terrain, 840-ft. above ground, 1155-ft. above sea level.

Latitude 32° 45' 10"
Longitude 83° 33' 32"

FCC Digital File Number: BPCDT-20000501AFM. Granted: February 5, 2001.

Note: Latitude and longitude coordinates shown are based on the North American Datum of 1927 (NAD 27) as currently required by the Mass Media Bureau of the FCC.

Satellite Earth Stations: Anixter-Mark, 5-meter; DH Satellite, 4.2-meter Ku-band; RCA, 3.6-meter; Scientific-Atlanta, 4.6-meter; Scientific-Atlanta, 7.7-meter; M/A-Com, Microdyne, Scientific-Atlanta, Sony receivers.

News Services: AP, CBS Newspath, CNN Newsource.

Ownership: Gannett Broadcasting Group (Group Owner).

Began Operation: September 27, 1953. Sale to Gannett by Multimedia approved by FCC November 30, 1995 (*Television Digest*, Vol. 35:25, 31, 49). Transfer to Multimedia approved by FCC September 22, 1967. Sale to Southeastern Broadcasting Corp. by George P. Rankin Jr. & associates approved by FCC March 13, 1963 (Vol. 3:2, 11).

Represented (sales): Petry Television Inc.

Personnel:

Don McGouirk, President & General Manager.

Gregory T. Oliver, General Sales Manager.

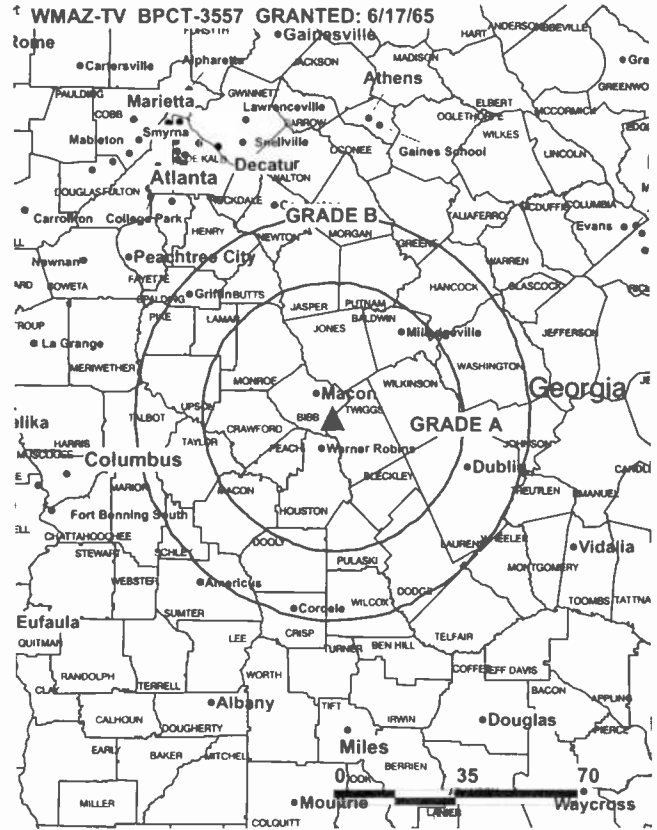
Dodie Cantrell, News Director.

Jeff Dudley, Marketing Director.

NeCorey Anderson, Production Director.

Lacy Worrell, Chief Engineer.

Sydney Colvin, Promotion Manager.



© 2002 Warren Communications News

Jeanette Schoch, Business Manager.

Irene Ray, Traffic Manager.

Highest 30 Sec. Rate: \$900.

City of License: Macon. **Station DMA:** Macon. **Rank:** 122.

Circulation © 2001 Nielsen. Coverage based on Nielsen study.

Grand Total	Cable TV Households	Non-cable TV Households	Total TV Households
Estimated Station Totals*	168,220	75,030	243,250
Average Weekly Circulation (2001)	133,282	43,637	176,919
Average Daily Circulation (2001)			115,151
Station DMA Total	Cable TV Households	Non-cable TV Households	Total TV Households
Estimated Station Totals*	132,310	60,550	192,860
Average Weekly Circulation (2001)	111,981	41,482	153,463
Average Daily Circulation (2001)			105,141
Other DMA Total	Cable TV Households	Non-cable TV Households	Total TV Households
Estimated Station Totals*	35,910	14,480	50,390
Average Weekly Circulation (2001)	21,301	2,154	23,456
Average Daily Circulation (2001)			10,010

*Estimated station totals are sums of the Nielsen TV and Cable TV household estimates for each county in which the station registers viewing of more than 5% as per the Nielsen Survey Methods.

Georgia—Macon

WMGT
Ch. 41

Network Service: NBC.

Licensee: Morris Network Inc., Box 4328, Macon, GA 31208.

Studio: 301 Poplar St., Macon, GA 31201.

Mailing Address: Box 4328, Macon, GA 31208.

Phones: 478-741-5483; 478-745-4141. **Fax:** 478-742-2626.

E-mail: info@wmgt.com

Web Site: http://www.wmgt.com

Technical Facilities: Channel No. 41 (632-638 MHz). Authorized power: 1050-kw max. & 760-kw horizontal visual, 210-kw max. & 152-kw horizontal aural. Antenna: 787-ft. above av. terrain, 893-ft. above ground, 1186-ft. above sea level.

Latitude 32° 45' 12"
Longitude 83° 33' 46"

Holds CP for change to 1000-kw max. visual, 777-ft. above av. terrain, 856-ft. above ground, 1151-ft. above sea level. BPCT-870615KE.

Transmitter: 3-mi. S of Interstate 16 on W side of U.S. Rte. 23, Swiftcreek Twp.

Digital Facilities: Channel No. 40 (626-632 MHz). Power: 48-kw max. visual. Antenna: 778-ft. above av. terrain, 860-ft. above ground.

Latitude 32° 45' 12"
Longitude 83° 33' 46"

FCC Digital File Number: BPCDT-19991028AFQ. Granted: March 13, 2000.

Note: Latitude and longitude coordinates shown are based on the North American Datum of 1927 (NAD 27) as currently required by the Mass Media Bureau of the FCC.

Multichannel TV Sound: Stereo only.

Satellite Earth Station: Harris, Ku & C-band; Microdyne receivers.

News Service: AP.

Ownership: Morris Network Inc. (Group Owner).

Began Operation: December 19, 1968. Sale to present owner by F. E. Busby, et al., approved by FCC November 30, 1978. Sale to F. E. Busby, et al., by WTVY Inc. (Charles Woods) approved by FCC August 9, 1974

Represented (sales): Millennium Sales & Marketing.

Represented (legal): Smithwick & Belendiuk.

Represented (engineering): Cohen, Dippell & Everist PC.

Personnel:

Charles Morris, Chairman.

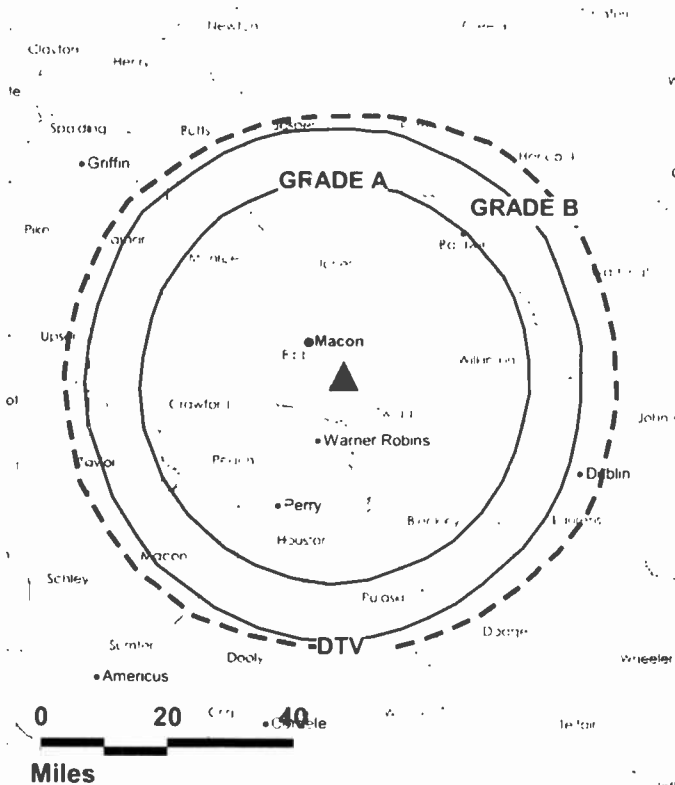
H. Dean Hinson, President.

Carl V. Bruce, General Manager.

Roger Jones, General Sales Manager.

Debbie Wright, Programming Coordinator.

WMGT BPCT-870615KE GRANTED: 8/28/87



© 2002 Warren Communications News

Chris McLendon, Chief Engineer.

Cheryl Palmer, Promotion Manager.

Elizabeth Gantt, Business Manager.

Highest 30 Sec. Rate: \$2000.

City of License: Macon. **Station DMA:** Macon. **Rank:** 122.

Circulation © 2001 Nielsen. Coverage based on Nielsen study

Grand Total	Cable TV Households	Non-cable TV Households	Total TV Households
Estimated Station Totals*	128,930	63,680	192,610
Average Weekly Circulation (2001)	77,126	22,927	100,053
Average Daily Circulation (2001)			42,566
Station DMA Total	Cable TV Households	Non-cable TV Households	Total TV Households
Estimated Station Totals*	126,460	58,670	185,130
Average Weekly Circulation (2001)	76,038	22,156	98,194
Average Daily Circulation (2001)			42,266
Other DMA Total	Cable TV Households	Non-cable TV Households	Total TV Households
Estimated Station Totals*	2,470	5,010	7,480
Average Weekly Circulation (2001)	1,088	771	1,859
Average Daily Circulation (2001)			301

*Estimated station totals are sums of the Nielsen TV and Cable TV household estimates for each county in which the station registers viewing of more than 5% as per the Nielsen Survey Methods

Georgia—Monroe

WHSG Ch. 63

Network Service: TBN.

Licensee: Trinity Broadcasting Network Inc., 2442 Michelle Dr., Tustin, CA 92780.

Studio: 1550 Agape Way, Decatur, GA 30035.

Phone: 404-288-1156. **Fax:** 404-288-5613.

E-mail: tbnatl@mindspring.com

Technical Facilities: Channel No. 63 (764-770 MHz). Authorized power: 5000-kw max. visual, 340-kw max. aural. Antenna: 1191-ft. above av. terrain, 1125-ft. above ground, 2024-ft. above sea level.

Latitude 33° 44' 22"
Longitude 84° 00' 14"

Transmitter: 6.15-mi. NE of Lithonia, Rockdale County.

Digital Facilities: Channel No. 44 (650-656 MHz). Power: 700-kw max. visual. Antenna: 994-ft. above av. terrain, 942-ft. above ground.

Latitude 33° 44' 41"
Longitude 84° 21' 36"

FCC Digital File Number: BPCDT-19991026ABZ. **Granted:** May 9, 2001.

Note: Latitude and longitude coordinates shown are based on the North American Datum of 1927 (NAD 27) as currently required by the Mass Media Bureau of the FCC.

Ownership: Trinity Broadcasting Network Inc. (Group Owner).

Began Operation: March 15, 1991.

Personnel:

Dorothy B. Casoria, Station Manager.

Steve Marcum, Chief Engineer.

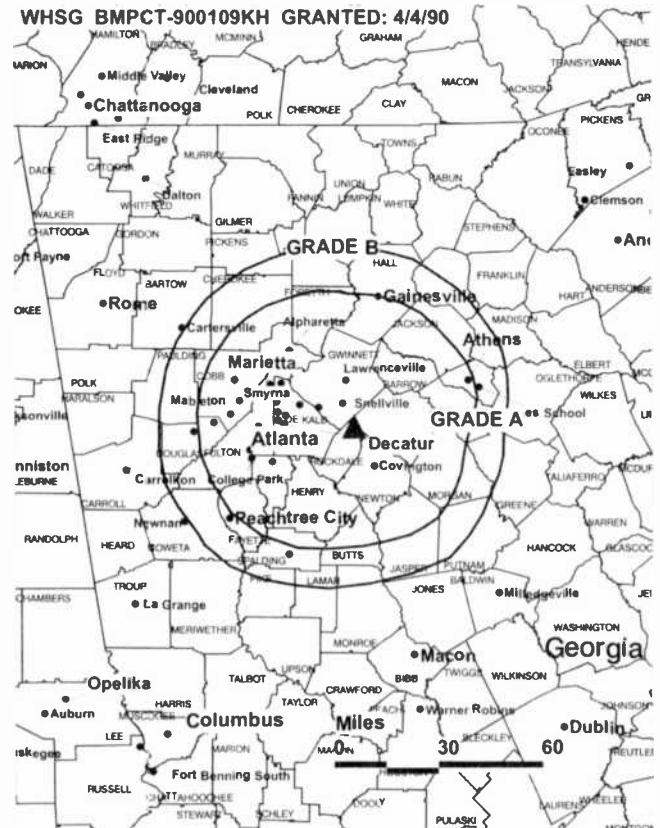
Cynthia Rhodes, Production Manager.

Rachel Miller, Public Affairs.

Rates: On request.

City of License: Monroe. **Station DMA:** Atlanta. **Rank:** 9.

WHSG BMPCT-900109KH GRANTED: 4/4/90



© 2002 Warren Communications News

Circulation © 2001 Nielsen. Coverage based on Nielsen study.

Grand Total	Cable TV Households	Non-cable TV Households	Total TV Households
Estimated Station Totals*	428,820	254,630	683,450
Average Weekly Circulation (2001)	33,168	19,687	52,855
Average Daily Circulation (2001)			13,499
Station DMA Total	Cable TV Households	Non-cable TV Households	Total TV Households
Estimated Station Totals*	428,820	252,870	681,690
Average Weekly Circulation (2001)	33,168	19,585	52,753
Average Daily Circulation (2001)			13,475
Other DMA Total	Cable TV Households	Non-cable TV Households	Total TV Households
Estimated Station Totals*	0	1,760	1,760
Average Weekly Circulation (2001)	0	102	102
Average Daily Circulation (2001)			25

*Estimated station totals are sums of the Nielsen TV and Cable TV household estimates for each county in which the station registers viewing of more than 5% as per the Nielsen Survey Methods.

Georgia—Perry-Macon

WPGA-TV Ch. 58

Network Service: ABC.

Licensee: Radio Perry Inc., Box 5858, Macon, GA 31208.

Studio: 1691 Forsyth St., Macon, GA 31201.

Phone: 912-745-5858. **Fax:** 912-745-5800.

Web Site: <http://www.58abc.com>

Technical Facilities: Channel No. 58 (734-740 MHz). Authorized power: 1300-kw max. visual. Antenna: 810-ft. above av. terrain, 873-ft. above ground, 1184-ft. above sea level.

Latitude 32° 45' 09"
Longitude 83° 33' 35"

Transmitter: U.S. Hwy. 23 at Bibb-Twigg County line.

Digital Facilities: Channel No. 32 (578-584 MHz). Power: 50-kw max. visual. Antenna: 748-ft. above av. terrain, 814-ft. above ground.

Latitude 32° 45' 09"
Longitude 83° 33' 35"

FCC Digital File Number: BPCDT-19991022ABB. Granted: January 28, 2000.

Note: Latitude and longitude coordinates shown are based on the North American Datum of 1927 (NAD 27) as currently required by the Mass Media Bureau of the FCC.

Ownership: Radio Perry Inc.

Began Operation: March 1, 1995.

Represented (sales): Blair Television.

Represented (legal): Brown, Nietert & Kaufman, Chartered.

Personnel:

Debbie Hart, General Manager.

Len Register, Station Manager.

John Lynn, General & National Sales Manager.

Julia Vaughn, Local Sales Manager.

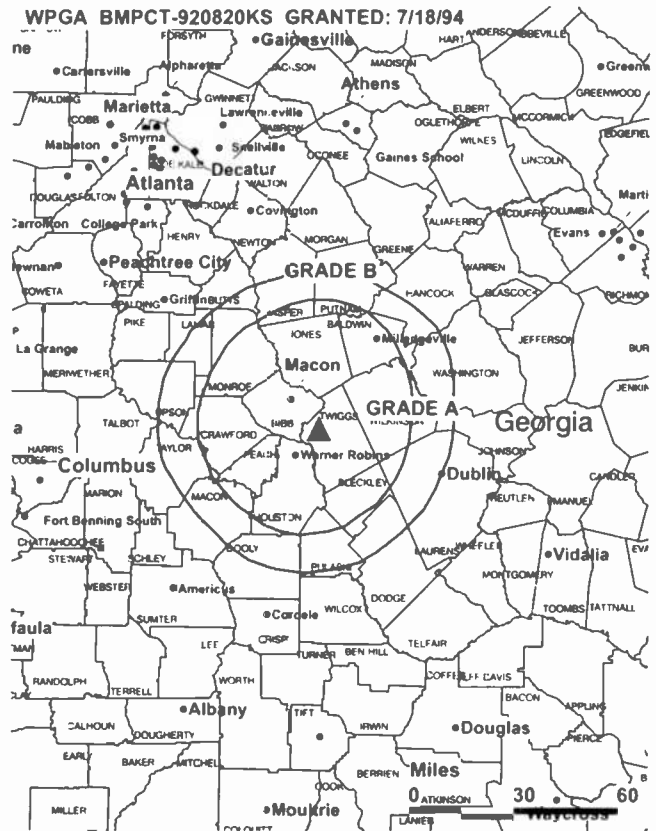
Jane Walker, Regional Sales Manager.

Hal Sutton, Chief Engineer.

Ron Wildman, News Director.

Julie Register, Promotion Director.

Deanne Moore, Production Manager.



© 2002 Warren Communications News

Rates: On request.

City of License: Perry. **Station DMA:** Macon. **Rank:** 122.

Circulation © 2001 Nielsen Coverage based on Nielsen study.

Grand Total	Cable	Non-cable	Total
	TV Households	TV Households	TV Households
Estimated Station Totals*	137,870	60,430	198,300
Average Weekly Circulation (2001)	67,605	20,363	87,968
Average Daily Circulation (2001)			33,879
Station DMA Total	Cable	Non-cable	Total
	TV Households	TV Households	TV Households
Estimated Station Totals*	131,270	58,670	189,940
Average Weekly Circulation (2001)	66,928	20,103	87,030
Average Daily Circulation (2001)			33,637
Other DMA Total	Cable	Non-cable	Total
	TV Households	TV Households	TV Households
Estimated Station Totals*	6,600	1,760	8,360
Average Weekly Circulation (2001)	677	260	938
Average Daily Circulation (2001)			242

*Estimated station totals are sums of the Nielsen TV and Cable TV household estimates for each county in which the station registers viewing of more than 5% as per the Nielsen Survey Methods

Georgia—Rome-Atlanta

WPXA
Ch. 14

Network Service: PAX.

Licensee: Paxson Communications Television Inc., 601 Clearwater Park Rd., West Palm Beach, FL 33401-6322.

Studio: 200 N. Cobb Pkwy., Suite 114, Marietta, GA 30062.

Phone: 770-528-1400. **Fax:** 770-528-1422.

Technical Facilities: Channel No. 14 (470-476 MHz). Authorized power: 3890-kw max. visual. Antenna: 2021-ft. above av. terrain, 787-ft. above ground, 3091-ft. above sea level.

Latitude 34° 18' 47"
Longitude 84° 38' 55"

Transmitter: 5.6-mi. at 270°T from Waleska.

Digital Facilities: Channel No. 51 (692-698 MHz). Power: 1000-kw max. visual. Antenna: 1952-ft. above av. terrain, 722-ft. above ground, 3022-ft. above sea level.

Latitude 34° 18' 48"
Longitude 84° 38' 55"

Transmitter: 140 Bear Mountain Rd., Waleska.

FCC Digital File Number: BPCDT-990423KF. Granted: March 26, 2001.

Note: Latitude and longitude coordinates shown are based on the North American Datum of 1927 (NAD 27) as currently required by the Mass Media Bureau of the FCC.

Satellite Earth Stations: Paracclipse, 3.8-meter C-band; Paracclipse, 3.8-meter Ku-band; DX Engineering, Drake, Scientific-Atlanta receivers.

LMA: Local marketing agreement with WHOT-TV (I), Athens, GA.

Ownership: Paxson Communications Corp. (Group Owner).

Began Operation: February 29, 1988. Sale to Paxson Communications by Sudbrink Broadcasting approved by FCC May 16, 1994.

Represented (legal): Dow, Lohnes & Albertson PLLC.

Represented (engineering): William King.

Personnel:

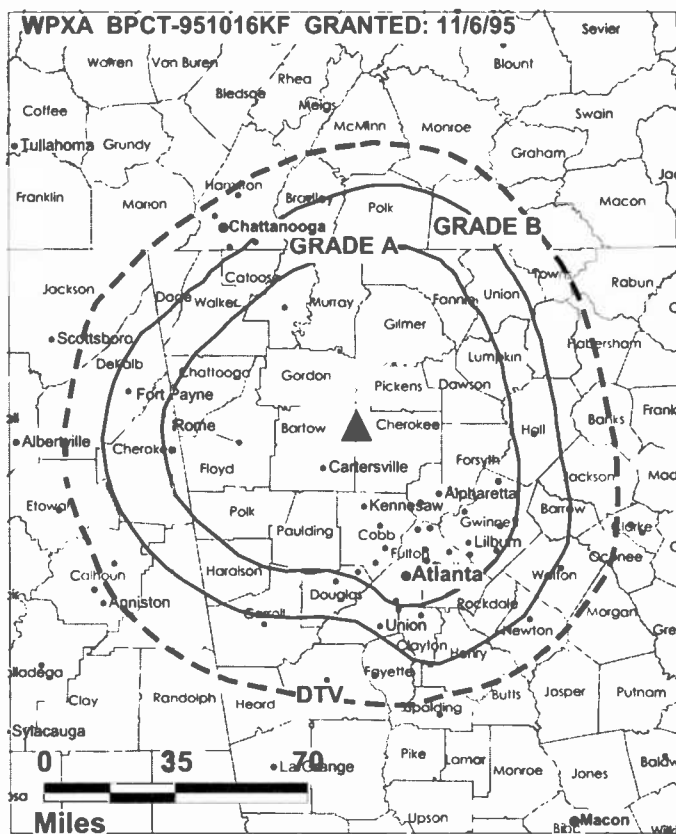
Jack Crumpler, General Manager.

Jeanette Harris-McNair, Traffic Manager.

J. Allen McCarty, Chief Engineer.

Bob Rollins, Business Manager.

Rates: On request.



© 2002 Warren Communications News

City of License: Rome. **Station DMA:** Atlanta. **Rank:** 9.

Circulation © 2001 Nielsen. Coverage based on Nielsen study.

Grand Total	Cable TV Households	Non-cable TV Households	Total TV Households
Estimated Station Totals*	1,365,490	369,820	1,735,310
Average Weekly Circulation (2001)	199,211	42,688	241,898
Average Daily Circulation (2001)			66,369
Station DMA Total	Cable TV Households	Non-cable TV Households	Total TV Households
Estimated Station Totals*	1,218,620	350,210	1,568,830
Average Weekly Circulation (2001)	180,000	40,526	220,526
Average Daily Circulation (2001)			60,414
Other DMA Total	Cable TV Households	Non-cable TV Households	Total TV Households
Estimated Station Totals*	146,870	19,610	166,480
Average Weekly Circulation (2001)	19,211	2,162	21,373
Average Daily Circulation (2001)			5,956

*Estimated station totals are sums of the Nielsen TV and Cable TV household estimates for each county in which the station registers viewing of more than 5% as per the Nielsen Survey Methods.

Georgia—Savannah

WJCL
Ch. 22

Network Service: ABC.

Licensee: GOCOM of Savannah License Sub LLC, 7621 Little Ave., Suite 506, Charlotte, NC 28226.

Studio: 10001 Abercom St., Savannah, GA 31406.

Mailing Address: Box 61268, Savannah, GA 31420-1268.

Phone: 912-925-0022. **Fax:** 912-921-2230.

Web Site: <http://www.abc22tv.com>

Technical Facilities: Channel No. 22 (518-524 MHz). Authorized power: 3830-kw max. visual, 383-kw max. aural. Antenna: 1430-ft. above av. terrain, 1435-ft. above ground, 1453-ft. above sea level.

Latitude 32° 03' 29"
Longitude 81° 20' 19"

Transmitter: 5.5-mi. SSW of Bloomingdale.

Digital Facilities: Channel No. 23 (524-530 MHz). Power: 200-kw max. visual. Antenna: 1355-ft. above av. terrain, 1362-ft. above ground, 1378-ft. above sea level.

Latitude 32° 03' 29"
Longitude 81° 20' 19"

Transmitter: 5.5-mi. SSW of Bloomingdale.

FCC Digital File Number: BPCDT-981120KE. Granted: February 9, 1999.

Note: Latitude and longitude coordinates shown are based on the North American Datum of 1927 (NAD 27) as currently required by the Mass Media Bureau of the FCC.

Multichannel TV Sound: Stereo only.

Satellite Earth Station: Microdyne, 7-meter; Andrew, Microdyne receivers.

News Services: ABC NewsOne, AP, CNN Newsource.

LMA: Local marketing agreement with WTGS (F), Hardeeville, SC.

Ownership: GOCOM Holdings LLC (Group Owner).

Began Operation: July 18, 1970. Sale to Grapevine Communications Inc. by Lewis Broadcasting Corp. approved by FCC October 2, 1998. Merger with GOCOM Communications LLC approved by FCC November 1, 1999.

Represented (sales): Continental Television Sales.

Represented (legal): Shaw Pittman.

Represented (engineering): Communications Engineering Services PC.

Personnel:

Greg Goldman, General Sales Manager.

Jennifer Burns, Local Sales Manager.

Bryan McGruder, News Director.

Allison Newberry, Promotion Director.



© 2002 Warren Communications News

Larry Walker, Program Director.

Ed Youmans, Chief Engineer.

Dave German, Production Manager.

Highest 30 Sec. Rate: \$2000.

City of License: Savannah. **Station DMA:** Savannah. **Rank:** 99.

Circulation © 2001 Nielsen Coverage based on Nielsen study.

Grand Total	Cable TV Households	Non-cable TV Households	Total TV Households
Estimated Station Totals*	197,580	78,260	275,840
Average Weekly Circulation (2001)	116,207	36,988	153,194
Average Daily Circulation (2001)			69,440
Station DMA Total	Cable TV Households	Non-cable TV Households	Total TV Households
Estimated Station Totals*	178,140	75,200	253,340
Average Weekly Circulation (2001)	108,523	36,623	145,147
Average Daily Circulation (2001)			66,453
Other DMA Total	Cable TV Households	Non-cable TV Households	Total TV Households
Estimated Station Totals*	19,440	3,060	22,500
Average Weekly Circulation (2001)	7,683	364	8,047
Average Daily Circulation (2001)			2,987

*Estimated station totals are sums of the Nielsen TV and Cable TV household estimates for each county in which the station registers viewing of more than 5% as per the Nielsen Survey Methods

Georgia—Savannah

WSAV-TV Ch. 3

Network Service: NBC.

Licensee: Media General Broadcasting Inc., 333 E. Franklin St., Richmond, VA 23219.

Studio: 1430 E. Victory Dr., Savannah, GA 31404.

Mailing Address: Box 2429, Savannah, GA 31402.

Phone: 912-651-0300. **Fax:** 912-651-0304.

E-mail: wsav@ix.netcom.com

Web Site: http://www.wsav.com

Technical Facilities: Channel No. 3 (60-66 MHz). Authorized power: 100-kw visual, 20-kw aural. Antenna: 1480-ft. above av. terrain, 1532-ft. above ground, 1549-ft. above sea level.

Latitude 32° 03' 32.00"
Longitude 81° 17' 56.50"

Transmitter: Sawdust Pile & Little Neck Rds., Pooler-Boroughs Div., 12-mi. W of Savannah.

Digital Facilities: Channel No. 39 (620-626 MHz). Power: 1000-kw max. visual. Antenna: 1394-ft. above av. terrain, 1394-ft. above ground, 0-ft. above sea level.

Latitude 32° 03' 32.00"
Longitude 81° 17' 57.00"

FCC Digital File Number: BPCDT-19991025ADX. Granted: January 28, 2000.

Note: Latitude and longitude coordinates shown are based on the North American Datum of 1927 (NAD 27) as currently required by the Mass Media Bureau of the FCC.

Satellite Earth Stations: BMS, 6.1-meter C-band; Harris, 3.5-meter Ku-band; Harris, 8.1-meter Ku-band; Harris receivers.

SNG Mobile Dish: Ku-band.

News Services: AP, CNN Newsource, NBC News Channel.

Ownership: Media General Inc. (Group Owner).

Began Operation: February 1, 1956. Sale to News Press & Gazette by Harben Daniel, et al., approved by FCC September 21, 1976 (*Television Digest*, Vol. 16:27). Sale to New Vision Communications by News Press & Gazette approved by FCC September 7, 1993 (Vol. 34:48). Sale to Ellis Communications Inc. by New Vision Communications approved by FCC February 10, 1995 (Vol. 35:14). Sale to Raycom Media by Ellis Communications approved by FCC July 26, 1996. Raycom swap of WHLT, Hattiesburg, WJTV, Jackson, MS & WSAV, Savannah, GA for Media General's WTVR-TV, Richmond, VA approved by FCC July 23, 1997.

Represented (sales): Millennium Sales & Marketing.

Represented (legal): Dow, Lohnes & Albertson PLLC.

Personnel:

Stan Crumley, Vice President & General Manager.

John A. Heinen, Station Manager.

Timothy Frame, General Sales Manager.

Margaret Steiner, National Sales Manager.

Gary Coffman, Chief Engineer.



© 2002 Warren Communications News

Michael Sullivan, News Director.

David Stagnitto, Program Director.

Daniel Kurtz, Promotion & Marketing Director.

Lucie Giles, Business Manager.

Jerry Periman, Production Manager.

Highest 30 Sec. Rate: \$700.

City of License: Savannah. **Station DMA:** Savannah. **Rank:** 99.

Circulation © 2001 Nielsen. Coverage based on Nielsen study.

Grand Total	Cable	Non-cable	Total
	TV Households	TV Households	TV Households
Estimated Station Totals*	181,630	84,550	266,180
Average Weekly Circulation (2001)	115,619	35,894	151,513
Average Daily Circulation (2001)			72,427
Station DMA Total	Cable	Non-cable	Total
	TV Households	TV Households	TV Households
Estimated Station Totals*	176,120	75,200	251,320
Average Weekly Circulation (2001)	112,372	35,049	147,421
Average Daily Circulation (2001)			71,047
Other DMA Total	Cable	Non-cable	Total
	TV Households	TV Households	TV Households
Estimated Station Totals*	5,510	9,350	14,860
Average Weekly Circulation (2001)	3,247	845	4,092
Average Daily Circulation (2001)			1,380

*Estimated station totals are sums of the Nielsen TV and Cable TV household estimates for each county in which the station registers viewing of more than 5% as per the Nielsen Survey Methods.

Georgia—Savannah

WTOC-TV Ch. 11

Network Service: CBS.

Licensee: Raycom America Inc., 201 Monroe St., 20th Floor, RSA Tower, Montgomery, AL 36104.

Studio: 11 The News Place, Savannah, GA 31405.

Mailing Address: Box 8086, Savannah, GA 31412.

Phone: 912-234-1111. **Fax:** 912-238-5133.

E-mail: mail@wtocv.com

Web Site: http://www.wtocv.com

Technical Facilities: Channel No. 11 (198-204 MHz). Authorized power: 316-kw visual, 31.6-kw aural. Antenna: 1470-ft. above av. terrain, 1531-ft. above ground, 1549-ft. above sea level.

Latitude 32° 03' 14"
Longitude 81° 21' 01"

Transmitter: Fort Argyle Rd., 5.3-mi. NW of I-95, 7.3-mi. SW of Pooler.

Digital Facilities: Channel No. 15 (476-482 MHz). Power: 533-kw max. visual. Antenna: 1381-ft. above av. terrain, 1382-ft. above ground.

Latitude 32° 03' 14"
Longitude 81° 21' 01"

FCC Digital File Number: BPCDT-19991025AEK. Granted: February 8, 2000.

Note: Latitude and longitude coordinates shown are based on the North American Datum of 1927 (NAD 27) as currently required by the Mass Media Bureau of the FCC.

News Service: AP.

Ownership: Raycom Media Inc. (Group Owner).

Began Operation: February 14, 1954. Sale to AFLAC by William T. Knight Jr., et al., approved by FCC August 8, 1979. Sale to present owner by AFLAC approved by FCC March 21, 1997.

Represented (sales): Harrington, Righter & Parsons Inc.

Represented (legal): Maynard, Cooper & Gale PC.

Represented (engineering): A. D. Ring PA.

Personnel:

William L. Cathcart, Vice President & General Manager.

Douglas Weathers, Vice President, News.

Craig Harney, Operations Manager.

Randy Peltier, General Sales Manager.

Jim Clayton, National Sales Manager.

David Brant, Chief Engineer.

Larry Silbermann, News Director.



© 2002 Warner. Communications News

Amy Cheville, Promotion Manager.

Bob Duncan, Production Manager.

Rates: On request.

City of License: Savannah. **Station DMA:** Savannah. **Rank:** 99.

Circulation © 2001 Nielsen. Coverage based on Nielsen study

Grand Total	Cable TV Households	Non-cable TV Households	Total TV Households
Estimated Station Totals*	217,670	89,820	307,490
Average Weekly Circulation (2001)	146,805	51,832	198,637
Average Daily Circulation (2001)			111,243
Station DMA Total	Cable TV Households	Non-cable TV Households	Total TV Households
Estimated Station Totals*	178,140	75,200	253,340
Average Weekly Circulation (2001)	130,942	49,872	180,815
Average Daily Circulation (2001)			104,157
Other DMA Total	Cable TV Households	Non-cable TV Households	Total TV Households
Estimated Station Totals*	39,530	14,620	54,150
Average Weekly Circulation (2001)	15,862	1,960	17,822
Average Daily Circulation (2001)			7,086

* Estimated station totals are sums of the Nielsen TV and Cable TV household estimates for each county in which the station registers viewing of more than 5% as per the Nielsen Survey Methods

Georgia—Toccoa

WNEG-TV Ch. 32

Network Service: CBS.

Licensee: Media General Broadcasting Inc., 333 E. Franklin St., Richmond, VA 23219.

Studio: 100 Industrial Blvd., Toccoa, GA 30577.

Phone: 706-886-0032. **Fax:** 706-886-7033.

Web Site: <http://www.whitecounty.com/wneg>

Technical Facilities: Channel No. 32 (578-584 MHz). Authorized power: 647-kw max. visual, 120-kw max. aural. Antenna: 835-ft. above av. terrain, 600-ft. above ground, 2024-ft. above sea level.

Latitude 34° 36' 44"
Longitude 83° 22' 05"

Transmitter: State Hwy. 17, 3.2-mi. NW of Toccoa.

Digital Facilities: Channel No. 24 (530-536 MHz). Power: 600-kw max. visual. Antenna: 605-ft. above av. terrain, 417-ft. above ground.

Latitude 34° 36' 44"
Longitude 83° 22' 05"

FCC Digital File Number: BPCDT-19991026ABM. Granted: May 17, 2001.

Note: Latitude and longitude coordinates shown are based on the North American Datum of 1927 (NAD 27) as currently required by the Mass Media Bureau of the FCC.

Satellite Earth Stations: Comtech, 5-meter C-band; Comtech, 5-meter Ku & C-band; M/A-Com, Pinzone receivers.

AM Affiliate: WNEG, 630 kHz.

News Services: AP, CBS Newspath.

Ownership: Media General Inc.

Began Operation: September 9, 1984. Sale to Spartan Communications Inc. by Stephens County Broadcasting Co. approved by FCC October 30, 1997. Sale to present owner by Spartan Communications Inc. approved by FCC March 22, 2000.

Represented (sales): Blair Television.

Represented (legal): Dow, Lohnes & Albertson PLLC.

Personnel:

John Cottingham, Vice President & General Manager.

David Austin, General Sales Manager.

Joy Purcell, News Director.

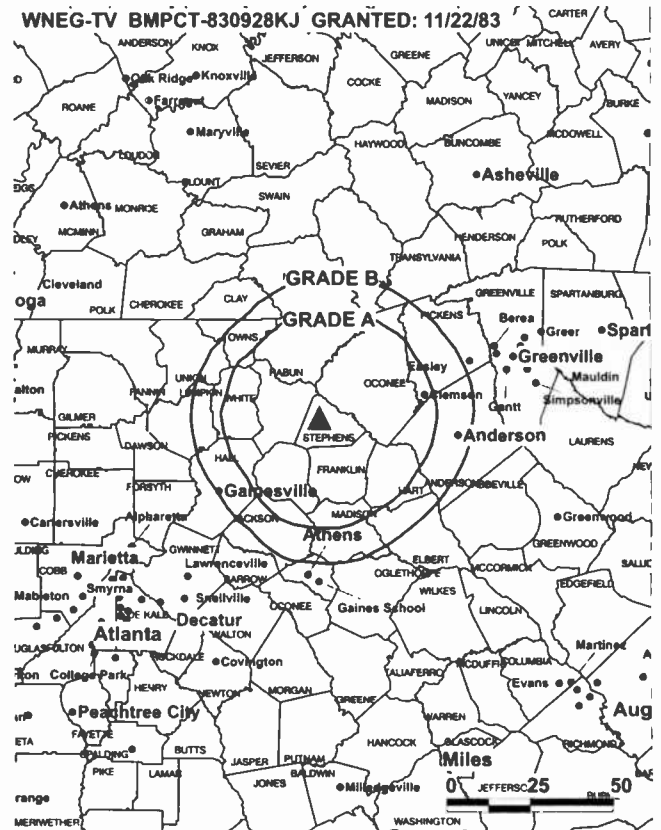
Connie Gaines, Program Director.

Barry Fitzpatrick, Chief Engineer.

Bill Shatten, Promotion Manager.

Laura Nunamecher, Business Manager.

WNEG-TV BMPCT-830928KJ GRANTED: 11/22/83



© 2002 Warren Communications News

John Defor, Operations Manager.

Highest 30 Sec. Rate: \$150.

City of License: Toccoa. **Station DMA:** Greenville-Spartanburg-Asheville-Anderson. **Rank:** 36.

Circulation © 2001 Nielsen. Coverage based on Nielsen study.

Grand Total	Cable TV Households	Non-cable TV Households	Total TV Households
Estimated Station Totals*	183,890	55,490	239,380
Average Weekly Circulation (2001)	43,669	9,228	52,896
Average Daily Circulation (2001)			18,268
Station DMA Total	Cable TV Households	Non-cable TV Households	Total TV Households
Estimated Station Totals*	94,250	34,470	128,720
Average Weekly Circulation (2001)	20,830	4,672	25,502
Average Daily Circulation (2001)			10,495
Other DMA Total	Cable TV Households	Non-cable TV Households	Total TV Households
Estimated Station Totals*	89,640	21,020	110,660
Average Weekly Circulation (2001)	22,839	4,556	27,395
Average Daily Circulation (2001)			7,774

*Estimated station totals are sums of the Nielsen TV and Cable TV household estimates for each county in which the station registers viewing of more than 5% as per the Nielsen Survey Methods.

Georgia—Valdosta

WVAG (formerly WGVP) Ch. 44

Network Service: UPN.

Licensee: Hutchens Communications Inc., 1804 E. Park Ave., Valdosta, GA 31602.

Studio: 1804 E. Park Ave., Valdosta, GA 31602.

Phone: 229-293-9929. **Fax:** 229-242-0085.

Technical Facilities: Channel No. 44 (650-656 MHz). Authorized power: 1700-kw max. visual. Antenna: 909-ft. above av. terrain, 919-ft. above ground, 1148-ft. above sea level.

Latitude 31° 10' 18"
Longitude 83° 21' 57"

Transmitter: 1.1-mi. SE of Barnesdale, 1.9-mi. N of Rte. 76, 4.5-mi. E of Sparks.

FCC Proposed Digital Channel Number: Ch. 43.

Note: Latitude and longitude coordinates shown are based on the North American Datum of 1927 (NAD 27) as currently required by the Mass Media Bureau of the FCC.

Multichannel TV Sound: Stereo only.

Ownership: Hutchens Communications Inc.

Began Operation: December 24, 1980. Sale to Morris Network by Hi Ho Broadcasting approved by FCC July 18, 1986. Sale to Tallahassee Channel 27 Inc. by Morris Network approved by FCC August 24, 1992 but not consummated (*Television Digest*, Vol. 32:27). Suspended operation November 6, 1992. Sale to present owner by Tallahassee Channel 27 Inc. approved by FCC March 8, 1994. Resumed operation October 28, 1995. Transfer to Southern Nights Entertainment Corp. approved by FCC March 24, 2000, but never consummated.

Personnel:

Don Meinke, Chief Executive Officer.

Rick Jones, General Sales Manager.

Robert McCready, Chief Engineer.

Susan McCready, Program Director.

Greg Dinkeris, Promotion Director.

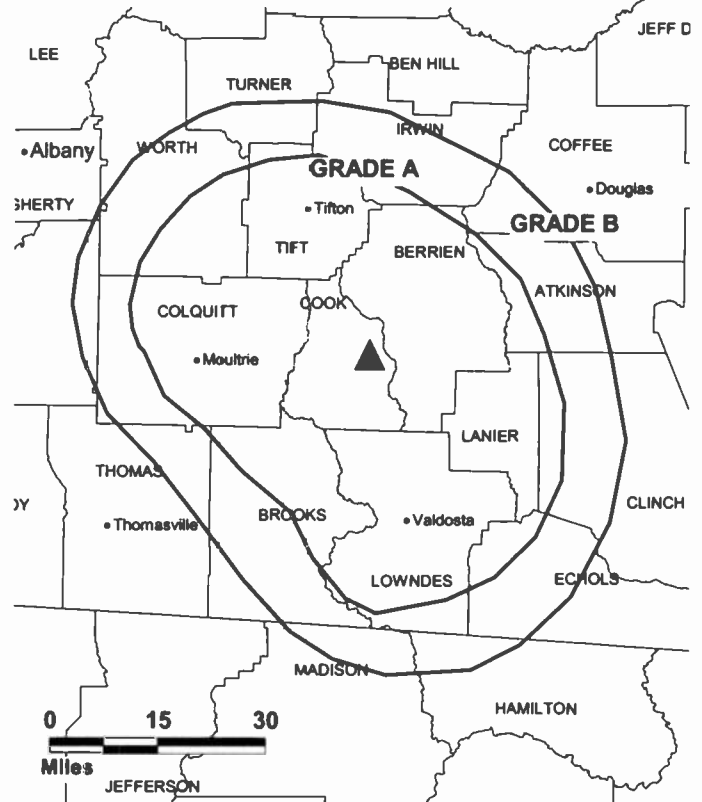
Chris Stanley, Production Manager.

Kim Patton, Business Manager.

Highest 30 Sec. Rate: \$500.

City of License: Valdosta. **Station DMA:** Albany, GA. **Rank:** 147.

WVAG BPCT-950731KR GRANTED: 8/29/95

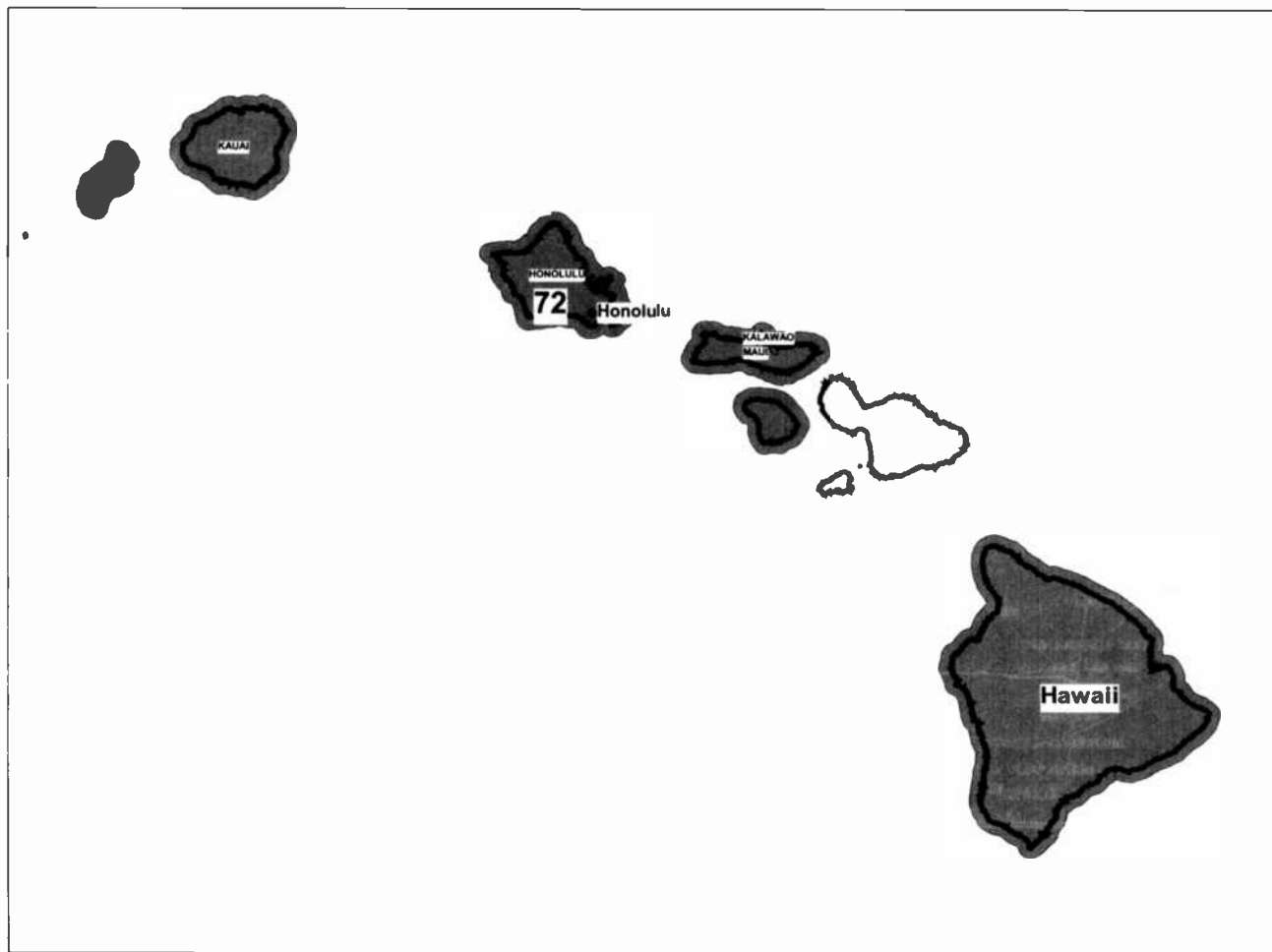


© 2002 Warren Communications News

Circulation © 2001 Nielsen. Coverage based on Nielsen study.

Grand Total	Cable TV Households	Non-cable TV Households	Total TV Households
Estimated Station Totals*	95,860	28,840	124,700
Average Weekly Circulation (2001)	23,190	3,945	27,135
Average Daily Circulation (2001)			5,896
Station DMA Total	Cable TV Households	Non-cable TV Households	Total TV Households
Estimated Station Totals*	63,410	21,790	85,200
Average Weekly Circulation (2001)	13,931	3,095	17,026
Average Daily Circulation (2001)			3,713
Other DMA Total	Cable TV Households	Non-cable TV Households	Total TV Households
Estimated Station Totals*	32,450	7,050	39,500
Average Weekly Circulation (2001)	9,259	851	10,109
Average Daily Circulation (2001)			2,183

* Estimated station totals are sums of the Nielsen TV and Cable TV household estimates for each county in which the station registers viewing of more than 5% as per the Nielsen Survey Methods.



© 2002 Warren Communications News

MARKET	NIelsen DMA TV HOUSEHOLDS	RANK
Honolulu, HI	398,460	72

MARKET AREA COMMERCIAL STATIONS

KAAH (26), KAH-TV (7), KBFD (32), KFVE (5), KGMB (9), KGMD-TV (9), KGMV (3), KHAW-TV (1), KHBC-TV (2), KHNL (13), KHON-TV (2), KHVO (13), KHVD-DT (18), KIKU (20), KITV (4), KITV-DT (40), KLEI (6), KMAU (12), KOGG (15), KPXO (66), KWHE (14), KWHH (14), KWHM (21)

Communications Daily

The Authoritative News Service of
Electronic Communications
For Information, call 800-771-9202

Hawaii Analog Station Totals as of December 1, 2001

	VHF	UHF	TOTAL
Commercial Television	13	8	21
Educational Television	2	2	4
	15	10	25

Hawaii—Hilo

KGMD-TV

Ch. 9

(Satellite of KGMB, Honolulu, HI)

Network Service: CBS.

Licensee: Emmis Broadcasting Corp., 3500 W. Olive Ave., Suite 300, Burbank, CA 91505-4604.

Studio: See KGMB, Honolulu.

Phone: 808-935-6221. **Fax:** 808-941-8153.

Technical Facilities: Channel No. 9 (186-192 MHz). Authorized power: 9.68-kw visual, 1.71-kw aural. Antenna: Minus 290-ft. above av. terrain, 258-ft. above ground, 1120-ft. above sea level.

Latitude	19°	43'	00"
Longitude	155°	08'	13"

Transmitter: 58 Manaolana Place.

Digital Facilities: Channel No. 8 (180-186 MHz). Power: 3.2-kw visual. Antenna: Minus 292-ft. above av. terrain, 250-ft. above ground.

Latitude	19°	43'	00"
Longitude	155°	08'	13"

FCC Digital File Number: BPCDT-19991026ACT. Granted: February 9, 2000.

Note: Latitude and longitude coordinates shown are based on the North American Datum of 1927 (NAD 27) as currently required by the Mass Media Bureau of the FCC.

Ownership: Emmis Communications Corp. (Group Owner).

Began Operation: May 15, 1955. Sale to present owner by Lee Enterprises Inc. approved by FCC September 27, 2000 (*Television Digest*, Vol. 40:20).

Represented (sales): Katz Television.

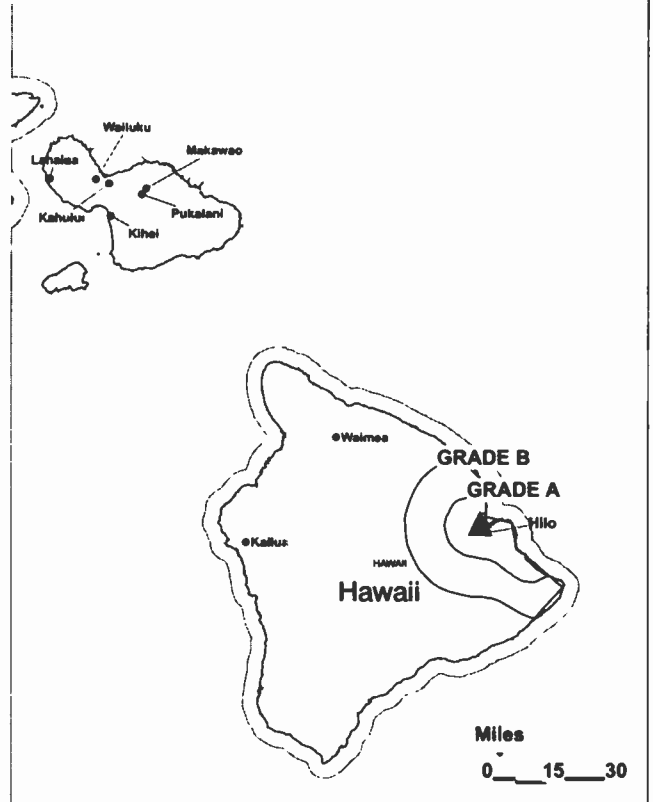
Represented (legal): Watanabe, Ing, Kawashima.

Personnel: See KGMB, Honolulu

Rates: On request.

City of License: Hilo. **Station DMA:** Honolulu. **Rank:** 72.

KGMD-TV BPCT-4394 GRANTED: 1/5/76



© 2002 Warren Communications News

Circulation © 2001 Nielsen. Coverage based on Nielsen study.

Grand Total	Cable	Non-cable	Total
	TV Households	TV Households	
Estimated Station Totals*	0	20,340	20,340
Average Weekly Circulation (2001)	0	8,039	8,039
Average Daily Circulation (2001)			1,250
Station DMA Total	Cable	Non-cable	Total
	TV Households	TV Households	TV Households
Estimated Station Totals*	0	20,340	20,340
Average Weekly Circulation (2001)	0	8,039	8,039
Average Daily Circulation (2001)			1,250

*Estimated station totals are sums of the Nielsen TV and Cable TV household estimates for each county in which the station registers viewing of more than 5% as per the Nielsen Survey Methods.

Hawaii—Hilo

KHAW-TV

Ch. 11

(Satellite of KHON-TV, Honolulu, HI)

Network Service: FOX.

Licensee: Emmis Communications Corp., 40 Monument Circle, Suite 700, Indianapolis, IN 46204-3017.

Studio: See KHON-TV, Honolulu.

Mailing Address: 88 Piikoi St., Honolulu, HI 96814.

Phone: 808-591-2222. **Fax:** 808-593-8479.

E-mail: khon@khon.emmis.com

Web Site: http://www.khon.com

Technical Facilities: Channel No. 11 (198-204 MHz). Authorized power: 31-kw visual. Antenna: Minus 590-ft. above av. terrain, 161-ft. above ground, 167-ft. above sea level.

Latitude 19° 43' 57"
Longitude 155° 04' 04"

Transmitter: Naniloa Hotel, 93 Banyon Dr.

Digital Facilities: Channel No. 21 (512-518 MHz). Power: 50-kw max. visual. Antenna: Minus 610-ft. above av. terrain, 141-ft. above ground.

Latitude 19° 43' 57"
Longitude 155° 04' 04"

FCC Digital File Number: BPCDT-19991101AEH. Granted: June 9, 2000.

Note: Latitude and longitude coordinates shown are based on the North American Datum of 1927 (NAD 27) as currently required by the Mass Media Bureau of the FCC.

News Services: AP, CNN Newsource, Fox NewsEdge.

Ownership: Emmis Communications Corp. (Group Owner).

Began Operation: November 27, 1961. For sale to present owner, see KHON-TV, Honolulu.

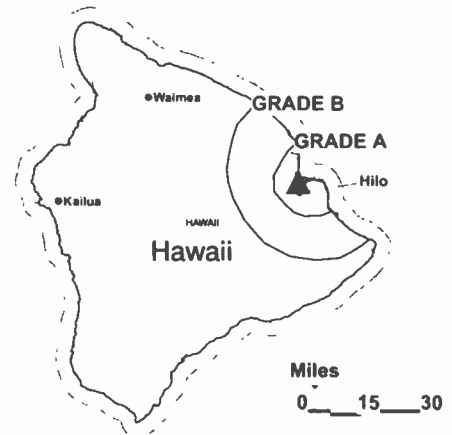
Represented (sales): MMT Sales Inc.

Personnel: See KHON-TV, Honolulu.

Highest 30 Sec. Rate: \$1600.

City of License: Hilo. **Station DMA:** Honolulu. **Rank:** 72.

KHAW-TV BPCT-940902KL GRANTED: 5/12/95



© 2002 Warren Communications News

Circulation © 2001 Nielsen. Coverage based on Nielsen study.

Grand Total	Cable TV Households	Non-cable TV Households	Total TV Households
Estimated Station Totals*	0	13,260	13,260
Average Weekly Circulation (2001)	0	6,192	6,192
Average Daily Circulation (2001)		1,220	1,220

Station DMA Total	Cable TV Households	Non-cable TV Households	Total TV Households
Estimated Station Totals*	0	13,260	13,260
Average Weekly Circulation (2001)	0	6,192	6,192
Average Daily Circulation (2001)		1,220	1,220

*Estimated station totals are sums of the Nielsen TV and Cable TV household estimates for each county in which the station registers viewing of more than 5% as per the Nielsen Survey Methods.

Hawaii—Hilo

KHBC-TV

Ch. 2

(Satellite of KHNL, Honolulu, HI)

Network Service: NBC.

Licensee: Raycom Media Inc., 201 Monroe St., 20th Floor, Montgomery, AL 36104.

Studio: See KHNL, Honolulu.

Mailing Address: 150-B Puuhale Rd., Honolulu, HI 96819.

Phone: 808-847-3246. **Fax:** 808-845-3616.

Technical Facilities: Channel No. 2 (54-60 MHz). Authorized power: 2.31-kw visual, 0.23-kw aural. Antenna: Minus 574-ft. above av. terrain, 142-ft. above ground, 148-ft. above sea level.

Latitude 19° 43' 51"
Longitude 155° 04' 11"

Transmitter: Hilo Hawaiian Hotel, 71 Banyan Dr., Hilo.

Digital Facilities: Channel No. 22 (518-524 MHz). Power: 50-kw max. visual. Antenna: Minus 577-ft. above av. terrain, 132-ft. above ground.

Latitude 19° 43' 51"
Longitude 155° 04' 11"

FCC Digital File Number: BPCDT-19991029AFT. Granted: March 17, 2000.

Note: Latitude and longitude coordinates shown are based on the North American Datum of 1927 (NAD 27) as currently required by the Mass Media Bureau of the FCC.

Ownership: Raycom Media Inc. (Group Owner).

Began Operation: August 22, 1983. Sale to Hilo Broadcasting (Marvin Chupack, et al.), by Trustee in Bankruptcy approved by FCC January 31, 1986. Began operation as KHBC-TV April 14, 1986. Sale to Kona-Hilo Broadcasting approved by FCC April 24, 1987. Sale to King Broadcasting approved by FCC October 18, 1988. Sale to Providence Journal Broadcasting Corp. approved August 27, 1991 (*Television Digest*, Vol. 31:9, 29). Sale to Belo Corp. approved by FCC February 28, 1997 (Vol. 37:9). Sale to present owner from Belo Corp. approved by FCC September 2, 1999.

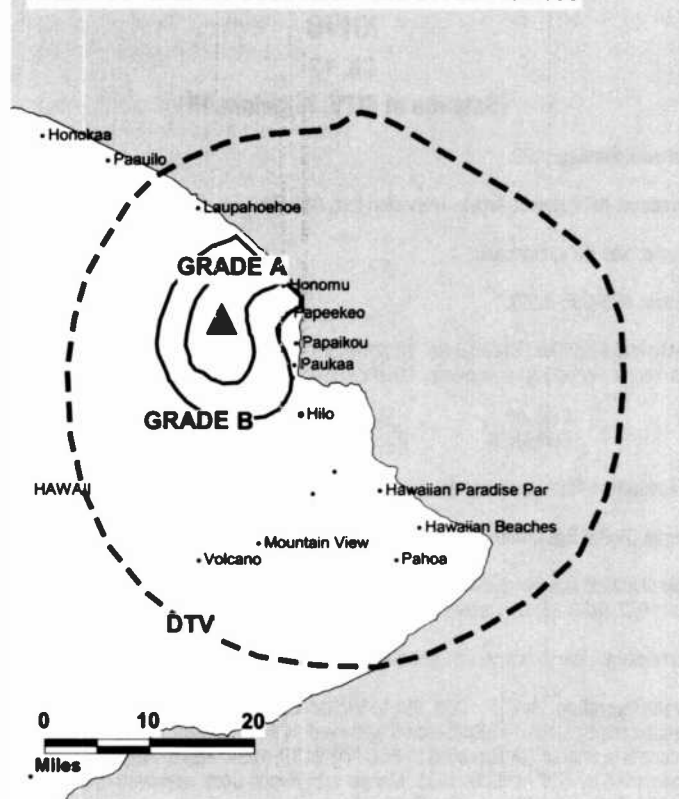
Represented (legal): Covington & Burling.

Personnel: See KHNL, Honolulu.

Rates: On request.

City of License: Hilo. **Station DMA:** Honolulu. **Rank:** 72.

KHBC-TV BMPCT-830316KE GRANTED: 5/27/83



© 2002 Warren Communications News

Circulation © 2001 Nielsen. Coverage based on Nielsen study.

Grand Total	Cable TV Households	Non-cable TV Households	Total TV Households
Estimated Station Totals*	0	13,260	13,260
Average Weekly Circulation (2001)	0	3,381	3,381
Average Daily Circulation (2001)			398
Station DMA Total	Cable TV Households	Non-cable TV Households	Total TV Households
Estimated Station Totals*	0	13,260	13,260
Average Weekly Circulation (2001)	0	3,381	3,381
Average Daily Circulation (2001)			398

*Estimated station totals are sums of the Nielsen TV and Cable TV household estimates for each county in which the station registers viewing of more than 5% as per the Nielsen Survey Methods.

KHVO
Ch. 13
(Satellite of KITV, Honolulu, HI)

Network Service: ABC.

Licensee: KITV Hearst-Argyle Television Inc., 888 7th Ave., New York, NY 10106.

Studio: See KITV, Honolulu.

Phone: 808-935-8289.

Technical Facilities: Channel No. 13 (210-216 MHz). Authorized power: 31-kw visual.
 Antenna: Minus 590-ft. above av. terrain, 161-ft. above ground, 167-ft. above sea level.

Latitude 19° 43' 57"
 Longitude 155° 04' 04"

Transmitter: Atop Naniloa Hotel, 93 Banyan Dr.

Began Digital Operation: October 1, 1997.

Note: Latitude and longitude coordinates shown are based on the North American Datum of 1927 (NAD 27) as currently required by the Mass Media Bureau of the FCC.

Ownership: Hearst-Argyle Television Inc. (Group Owner).

Began Operation: May 15, 1960. Sale to Michael Eskridge, operating agent, by Tak Communications, Debtor-in-Possession approved by FCC January 27, 1993. Transfer of control to Sharad Tak approved by FCC August 19, 1994. Sale to Argyle Television Inc. approved by FCC April 20, 1995. Merger with Hearst Corp. approved by FCC June 2, 1997 (*Television Digest*, Vol. 37:13, 35).

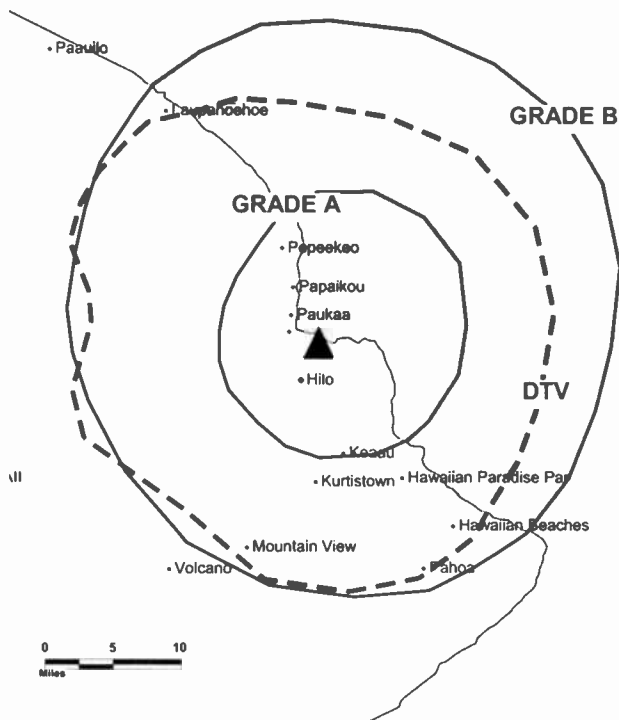
Represented (legal): Dow, Lohnes & Albertson PLLC.

Personnel: See KITV, Honolulu.

Rates: On request.

City of License: Hilo. **Station DMA:** Honolulu. **Rank:** 72.

KHVO BPCT-940824KG GRANTED: 5/12/95



Circulation © 2001 Nielsen. Coverage based on Nielsen study.

Grand Total	Cable TV Households	Non-cable TV Households	Total TV Households
Estimated Station Totals*	0	13,260	13,260
Average Weekly Circulation (2001)	0	6,365	6,365
Average Daily Circulation (2001)			1,180
Station DMA Total	Cable TV Households	Non-cable TV Households	Total TV Households
Estimated Station Totals*	0	13,260	13,260
Average Weekly Circulation (2001)	0	6,365	6,365
Average Daily Circulation (2001)			1,180

*Estimated station totals are sums of the Nielsen TV and Cable TV household estimates for each county in which the station registers viewing of more than 5% as per the Nielsen Survey Methods.



**The Daily Newsletter covering
 Legislative, Regulatory and Judicial
 News Affecting Internet Business**

call 800-771-9202 for information

**Get It First
 Get It Right**

Washington Internet Daily

Hawaii—Hilo

KHVO-DT Ch. 18

Network Service: ABC.

Grantee: KITV Hearst-Argyle Television Inc., 888 7th Ave., New York, NY 10106.

Studio: 801 S. King St., Honolulu, HI 96813.

Phone: 808-535-0400. **Fax:** 808-536-8777.

Web Site: <http://www.thehawaiiichannel.com>

Digital Facilities: Channel No. 18 (494-500 MHz). Power: 5.4-kw max. visual. Antenna: Minus 613-ft. above av. terrain, 138-ft. above ground, 144-ft. above sea level.

Latitude	19°	43'	57"
Longitude	155°	04'	04"

Transmitter: Atop Naniloa Hotel, 93 Banyan Dr.

Definition: Standard.

Note: Latitude and longitude coordinates shown are based on the North American Datum of 1927 (NAD 27) as currently required by the Mass Media Bureau of the FCC.

Multichannel TV Sound: Stereo only.

Ownership: Hearst-Argyle Television Inc. (Group Owner).

Began Digital Operation: October 1, 1997.

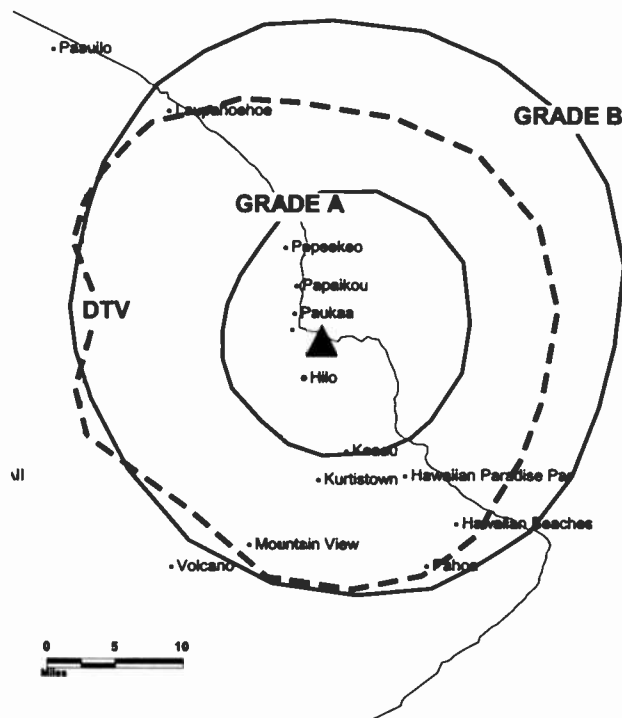
Represented (legal): Wiley, Rein & Fielding.

Represented (engineering): Cavell, Mertz & Davis Inc.

Personnel:

Michael A. Rosenberg, President & General Manager.

KHVO-DT BPCDT-970821KE GRANTED: 9/3/1997



© 2002 Warren Communications News

Greg Johnson, Chief Engineer.

Rates: On request.

City of License: Hilo. **Station DMA:** Honolulu. **Rank:** 72.

Hawaii—Hilo

KWHH

Ch. 14

(Satellite of KWHE, Honolulu, HI)

Network Service: WBN.

Licensee: Le Sea Broadcasting Corp., Box 12, South Bend, IN 46624.

Studio: 81 Li Keke St., Hilo, HI 96720.

Phone: 808-538-1414. **Fax:** 808-526-0326.

Technical Facilities: Channel No. 14 (470-476 MHz). Authorized power: 13.7-kw max. visual. Antenna: Minus 557-ft. above av. terrain, 144-ft. above ground, 151-ft. above sea level.

Latitude	19°	43'	51"
Longitude	155°	04'	11"

Transmitter: 71 Banyan Dr., Hilo.

Digital Facilities: Channel No. 23 (524-530 MHz). Power: 35-kw max. visual. Antenna: 108-ft. above av. terrain, 151-ft. above ground.

Latitude	19°	43'	00"
Longitude	155°	08'	13"

FCC Digital File Number: BPCDT-19991020AAJ (pending).

Note: Latitude and longitude coordinates shown are based on the North American Datum of 1927 (NAD 27) as currently required by the Mass Media Bureau of the FCC.

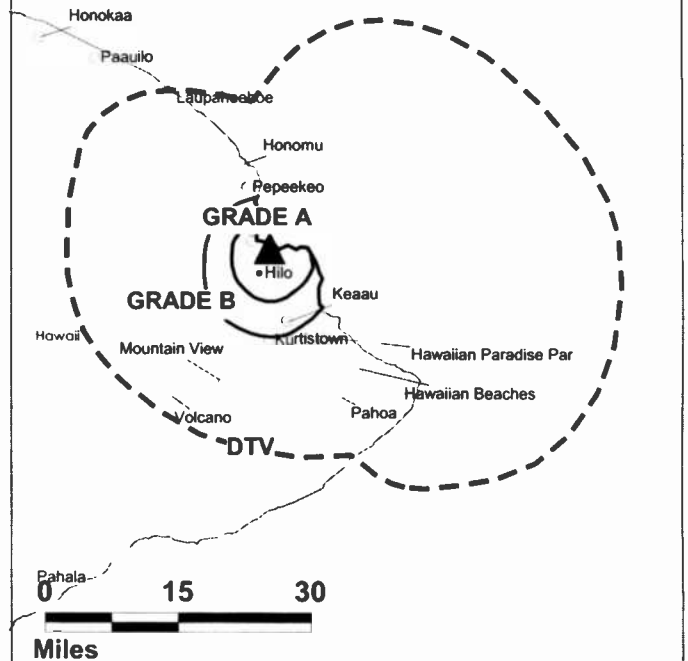
Ownership: Le Sea Broadcasting Co. (Group Owner).

Began Operation: October 1, 1989.

Represented (legal): John Fiorini III.

Personnel: See KWHE, Honolulu.

KWHH BMPCT-890711KH GRANTED: 8/21/89



Rates: On request.

City of License: Hilo. **Station DMA:** Honolulu. **Rank:** 72.

Nielsen Data: Not available.

Hawaii—Honolulu

KAHH Ch. 26

Network Service: TBN.

Licensee: Trinity Broadcasting Network Inc., 2442 Michelle Dr., Tustin, CA 92780.

Studio: 1152 Smith St., Honolulu, HI 96817.

Phone: 808-521-5826. **Fax:** 808-599-6238.

E-mail: cching@tbn.org.

Technical Facilities: Channel No. 26 (542-548 MHz). Authorized power: 270-kw max. visual. Antenna: 1903-ft. above av. terrain, 69-ft. above ground, 2350-ft. above sea level.

Latitude	21°	23'	45"
Longitude	158°	05'	58"

Transmitter: Side of KAIM-FM/KORL-FM tower, Palikea Ridge, near Waipahu.

Digital Facilities: Channel No. 27 (548-554 MHz). Power: 262-kw max. visual. Antenna: 1903-ft. above av. terrain, 69-ft. above ground.

Latitude	21°	23'	45"
Longitude	158°	05'	58"

FCC Digital File Number: BPCDT-19991101AJU (pending).

Note: Latitude and longitude coordinates shown are based on the North American Datum of 1927 (NAD 27) as currently required by the Mass Media Bureau of the FCC.

News Service: UPI.

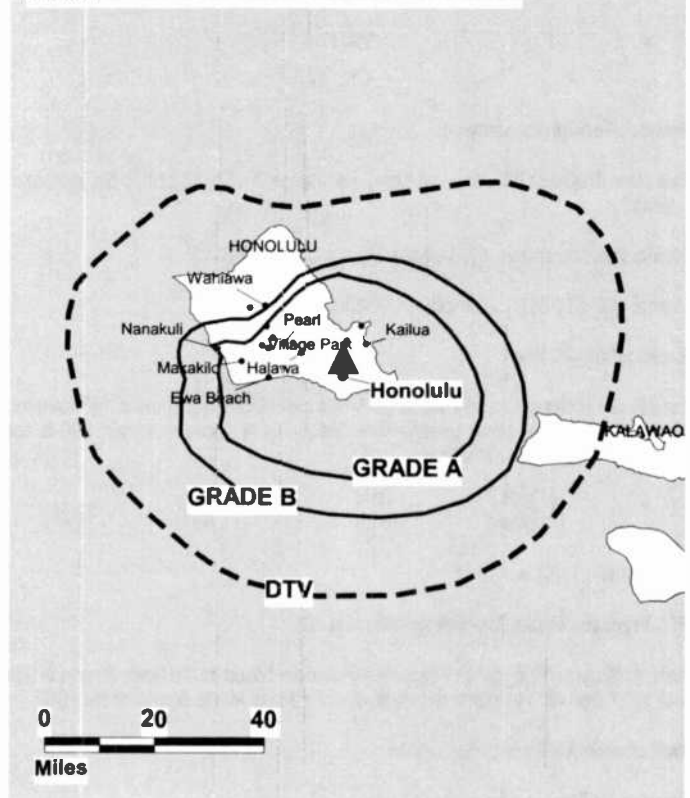
Ownership: Trinity Broadcasting Network Inc. (Group Owner).

Began Operation: December 23, 1982. Sale to Oceania Broadcasting Network by Mauna Kea Broadcasting Co. approved by FCC September 20, 1989. Sale to All American TV Inc. by Oceania Broadcasting approved by FCC September 3, 1996. Sale to present owner by All American TV Inc. approved by FCC May 8, 2000.

Represented (sales): Trinity Broadcasting Network Media.

Represented (legal): Colby May.

KAHH BPCT-940718KG GRANTED: 1/26/95



Personnel:

Cheryl Ching, General Manager.

Red Henke, General Sales Manager.

Nick Thompson, Chief Engineer.

Highest 3C Sec. Rate: \$75.

City of License: Honolulu. **Station DMA:** Honolulu. **Rank:** 72.

Nielsen Data: Not available.

Hawaii—Honolulu

KBFD
Ch. 32

Network Service: Independent.

Licensee: The Allen Broadcasting Corp., Penthouse One, 1188 Bishop St., Honolulu, HI 96813.

Studio: Penthouse One, 1188 Bishop St., Honolulu, HI 96813.

Phone: 808-521-8066. **Fax:** 808-521-5233.

E-mail: kbfd@hits.net

Technical Facilities: Channel No. 32 (578-584 MHz). Authorized power: 145-kw max. visual, 14.5-kw max. aural. Antenna: Directional, 424-ft. above av. terrain, 390-ft. above ground, 413-ft. above sea level.

Latitude 21° 18' 49"
Longitude 157° 51' 43"

Transmitter: 1188 Bishop St.

FCC Proposed Digital Channel Number: Ch. 33.

Note: Latitude and longitude coordinates shown are based on the North American Datum of 1927 (NAD 27) as currently required by the Mass Media Bureau of the FCC.

Multichannel TV Sound: Stereo only.

Ownership: The Allen Broadcasting Corp.

Began Operation: March 24, 1986.

Represented (engineering): Comsearch Inc.

Personnel:

Kea Sung Chung, President & General Manager.

Jeff Chung, Station Manager.

N. K. Kim, Local Sales Manager.

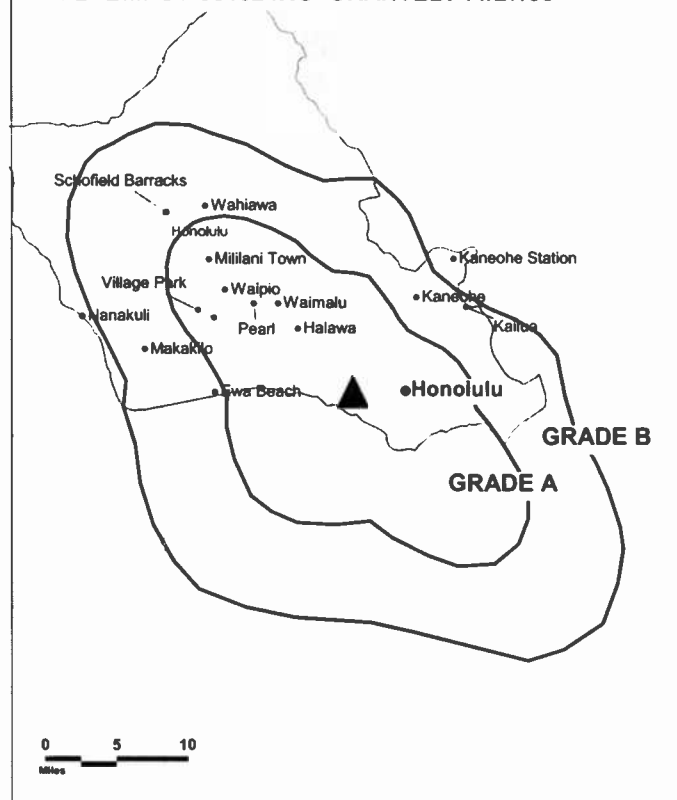
Don Porter, Chief Engineer.

Yun Hee Chung, Program Director.

June Ho Chung, Business Manager.

Highest 30 Sec. Rate: \$250.

KBFD BMPCT-851024KG GRANTED: 11/27/85



City of License: Honolulu. **Station DMA:** Honolulu. **Rank:** 72.

Circulation © 2001 Nielsen. Coverage based on Nielsen study.

Grand Total	Cable TV Households	Non-cable TV Households	Total TV Households
Estimated Station Totals*	254,400	0	254,400
Average Weekly Circulation (2001)	14,246	0	14,246
Average Daily Circulation (2001)			8,141

Station DMA Total	Cable TV Households	Non-cable TV Households	Total TV Households
Estimated Station Totals*	254,400	0	254,400
Average Weekly Circulation (2001)	14,246	0	14,246
Average Daily Circulation (2001)			8,141

*Estimated station totals are sums of the Nielsen TV and Cable TV household estimates for each county in which the station registers viewing of more than 5% as per the Nielsen Survey Methods.

Hawaii—Honolulu

KFVE Ch. 5

Network Service: UPN, WBN.

Licensee: Raycom National Inc., RSA Tower, 201 Monroe St., 20th Floor, Montgomery, AL 36104.

Studio: 150-B Puuhale Rd., Honolulu, HI 96819-2282.

Phone: 808-847-3246. **Fax:** 808-845-3616.

Web Site: <http://www.khnl.com>

Technical Facilities: Channel No. 5 (76-82 MHz). Authorized power: 95.5-kw visual, 9.6-kw aural. Antenna: Circularly polarized, 2064-ft. above av. terrain, 161-ft. above ground, 2641-ft. above sea level.

Latitude 21° 24' 03"
Longitude 158° 06' 10"

Transmitter: 3-mi. NE of Nanakuli on Palehua Rd.

Digital Facilities: Channel No. 23 (524-530 MHz). Power: 50-kw max. visual. Antenna: 2064-ft. above av. terrain, 161-ft. above ground.

Latitude 21° 24' 03"
Longitude 158° 06' 10"

FCC Digital File Number: BPCDT-19991029AGY (pending).

Note: Latitude and longitude coordinates shown are based on the North American Datum of 1927 (NAD 27) as currently required by the Mass Media Bureau of the FCC.

Multichannel TV Sound: Stereo only.

Satellite Earth Station: Harris, 6.1-meter C-band.

Ownership: Raycom Media Inc.

Began Operation: February 7, 1988. Sale to present owner from KFVE Joint Venture approved by FCC December 28, 1999.

Represented (sales): TeleRep Inc.

Represented (legal): Covington & Burling.

Represented (engineering): Hammett & Edison Inc.

Personnel:

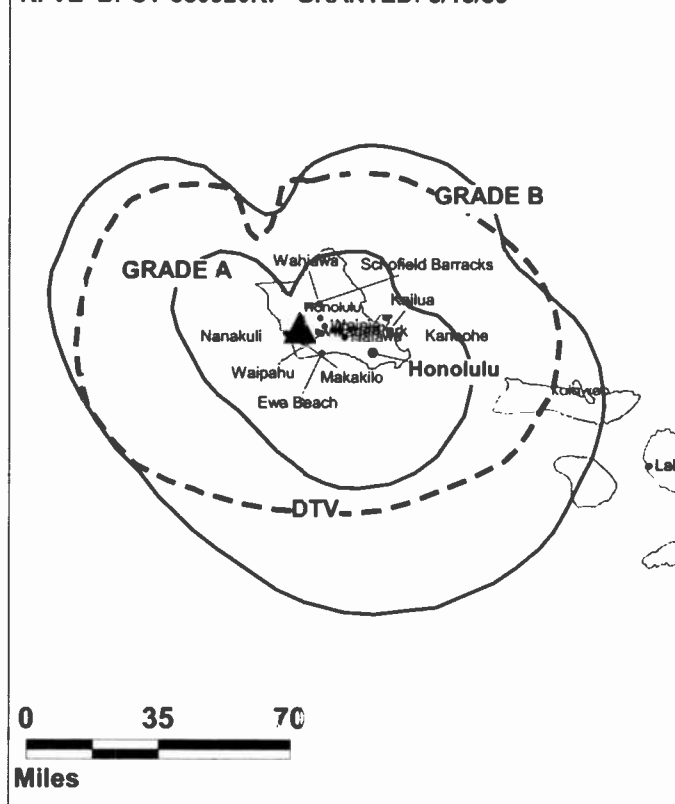
Stuart Chang, Sales Manager.

John L. Fink, General Manager.

Keith Aotaki, Engineering Director.

Daniel Schmidt, Program Director.

KFVE BPCT-880920KF GRANTED: 3/13/89



© 2002 Warren Communications News

Bryan Kam, Controller.

Michael Langley, Marketing Director.

Highest 30 Sec. Rate: \$1500.

City of License: Honolulu. **Station DMA:** Honolulu. **Rank:** 72.

Circulation © 2001 Nielsen. Coverage based on Nielsen study.

Grand Total	Cable TV Households	Non-cable TV Households	Total TV Households
Estimated Station Totals*	339,420	43,070	382,490
Average Weekly Circulation (2001)	147,919	13,565	161,484
Average Daily Circulation (2001)			51,717
Station DMA Total	Cable TV Households	Non-cable TV Households	Total TV Households
Estimated Station Totals*	339,420	43,070	382,490
Average Weekly Circulation (2001)	147,919	13,565	161,484
Average Daily Circulation (2001)			51,717

*Estimated station totals are sums of the Nielsen TV and Cable TV household estimates for each county in which the station registers viewing of more than 5% as per the Nielsen Survey Methods.

Hawaii—Honolulu

KGMB

Ch. 9

(Also operates satellite KGMD-TV, Hilo & semi-satellite KGMV, Wailuku, HI)

Network Service: CBS.

Licensee: Emmis Broadcasting Corp., 3500 W. Olive Ave., Suite 300, Burbank, CA 91505-4604.

Studio: 1534 Kapiolani Blvd., Honolulu, HI 96814.

Phone: 808-973-5462. **Fax:** 808-941-8153.

Technical Facilities: Channel No. 9 (186-192 MHz). Authorized power: 209-kw visual, 29.5-kw aural. Antenna: Minus 170-ft. above av. terrain, 436-ft. above ground, 441-ft. above sea level.

Latitude	21°	17'	45.70"
Longitude	157°	50'	35.70"

Transmitter: 1534 Kapiolani Blvd.

Digital Facilities: Channel No. 8 (180-186 MHz). Power: 7.2-kw visual. Antenna: 49-ft. above av. terrain, 405-ft. above ground.

Latitude	21°	17'	46"
Longitude	157°	50'	36"

FCC Digital File Number: BPCDT-19991029AIA. Granted: March 17, 2000.

Note: Latitude and longitude coordinates shown are based on the North American Datum of 1927 (NAD 27) as currently required by the Mass Media Bureau of the FCC.

Satellite Earth Stations: Cosmos, 4.5-meter C-band; Scientific-Atlanta, 10-meter C-band; Strato Vision, 4.5-meter C-band; Scientific-Atlanta receivers.

News Service: AP.

Ownership: Emmis Communications Corp. (Group Owner).

Began Operation: December 1, 1952. Sale of Consolidated Amusement Corp. and its 75.45% interest to Hialand Development Corp. approved by FCC December 3, 1958 by FCC (*Television Digest*, Vol. 14:40, 41, 46). Sale of 75.45% to *Honolulu Star-Bulletin* approved by FCC December 22, 1959 (Vol. 15:52). Sale to Standard Corp. By *Honolulu Star-Bulletin* approved by FCC May 5, 1965 (Vol.4:42, 5:19). Transfer of control from the Standard Corp. to the Heffels approved by FCC October 1, 1972. Sale to Lee Enterprises Inc. by the Heffels approved by FCC January 27, 1977 (Vol. 16:37). Sale to present owner by Lee Enterprises Inc. approved by FCC September 27, 2000 (Vol. 40:20).

Represented (sales): Continental Television Sales.

Personnel:

Lynne Mueller, General Manager.

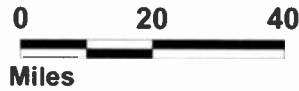
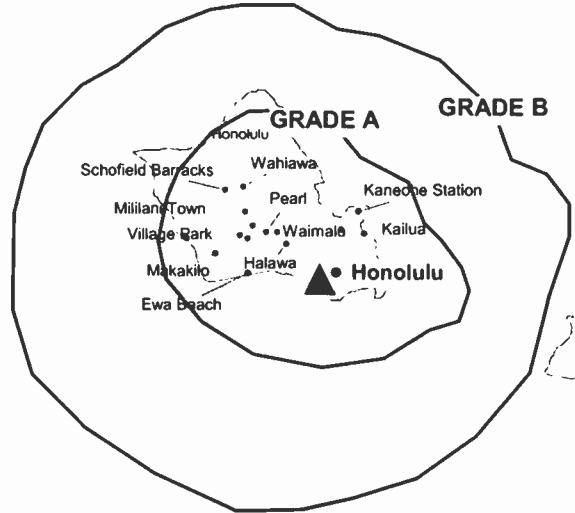
Joe Carriere, General Sales Manager.

Tim Diedrich, National Sales Manager.

Jim Lemon, News Director.

Rodney Shimabukuro, Chief Engineer.

KGMB BPCT-3610 GRANTED: 10/19/65



© 2002 Warren Communications News

Mark Pennington, Business Manager.

Lynne Waters, Production Manager.

Faye Yorck, Promotion Manager.

Selina Muldowney, Human Resources Manager.

Highest 30 Sec. Rate: \$1400.

City of License: Honolulu. Station DMA: Honolulu. Rank: 72.

Circulation © 2001 Nielsen. Coverage based on Nielsen study.

Grand Total	Cable TV Households	Non-cable TV Households	Total TV Households
Estimated Station Totals*	339,420	22,730	362,150
Average Weekly Circulation (2001)	252,499	15,411	267,910
Average Daily Circulation (2001)			122,150
Station DMA Total	Cable TV Households	Non-cable TV Households	Total TV Households
Estimated Station Totals*	339,420	22,730	362,150
Average Weekly Circulation (2001)	252,499	15,411	267,910
Average Daily Circulation (2001)			122,150

*Estimated station totals are sums of the Nielsen TV and Cable TV household estimates for each county in which the station registers viewing of more than 5% as per the Nielsen Survey Methods.

Hawaii—Honolulu

KHNL
Ch. 13

(Operates satellites KHBC-TV, Hilo & KOGG, Wailuku, HI)

Network Service: NBC.

Licensee: Raycom Media Inc., 201 Monroe St., 20th Floor, Montgomery, AL 36104.

Studio: 150-B Puuhale Rd., Honolulu, HI 96819.

Phone: 808-847-3246. Fax: 808-845-3616.

Web Site: <http://www.khnl.com>

Technical Facilities: Channel No. 13 (210-216 MHz). Authorized power: 316-kw visual, 46.8-kw aural. Antenna: 22-ft. above av. terrain, 500-ft. above ground, 505-ft. above sea level.

Latitude	21°	17'	09.00"
Longitude	157°	50'	18.50"

Transmitter: 2005 Kalia Rd.

Digital Facilities: Channel No. 35 (596-602 MHz). Power: 25-kw max. visual. Antenna: Minus 46-ft. above av. terrain, 381-ft. above ground.

Latitude	21°	17'	09.00"
Longitude	157°	50'	19.00"

FCC Digital File Number: BPCDT-19991029AFK (pending).

Note: Latitude and longitude coordinates shown are based on the North American Datum of 1927 (NAD 27) as currently required by the Mass Media Bureau of the FCC.

Satellite Earth Stations: Microdyne, 11-meter C-band; Scientific-Atlanta, 10-meter C-band; Scientific-Atlanta receivers.

News Services: AP, CNN Newsource, WSI, NBC News Channel.

Ownership: Raycom Media Inc. (Group Owner).

Began Operation: July 4, 1962. Sale by Hawaiian Paradise Park Corp. approved by FCC September 21, 1967. Sale to Mid-Pacific Television Assoc. by Richard Eaton approved by FCC November 28, 1979. FCC approved sale to King Broadcasting Co. May 5, 1986. Sale to Providence Journal Broadcasting approved by FCC August 27, 1991 (Television Digest, Vol. 30:35; 31:9, 29). Sale to Belo Corp. approved by FCC February 28, 1997 (Vol. 37:9). Sale to present owner from Belo Corp. approved by FCC September 2, 1999 (Vol. 39:27, 45).

Represented (sales): TeleRep Inc.

Represented (legal): Covington & Burling.

Represented (engineering): Hammett & Edison Inc.

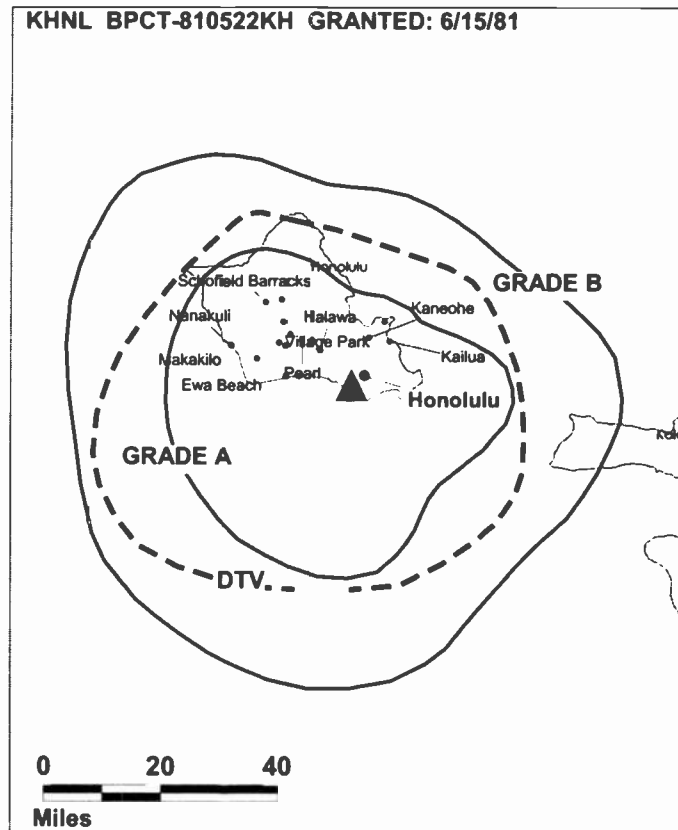
Personnel:

John L. Fink, General Manager.

Keith Aotaki, Engineering Director.

Daniel Schmidt, Program Director.

KHNL BPCT-810522KH GRANTED: 6/15/81



Bryan Kam, Controller.

Stuart Chang, Sales & Marketing Director.

Michael Langley, Marketing Director.

Seth Feldman, News Director.

Highest 30 Sec. Rate: \$2000.

City of License: Honolulu. Station DMA: Honolulu. Rank: 72.

Circulation © 2001 Nielsen. Coverage based on Nielsen study.

Grand Total	Cable	Non-cable	Total
	TV Households	TV Households	TV Households
Estimated Station Totals*	339,420	43,070	382,490
Average Weekly Circulation (2001)	224,576	16,688	241,264
Average Daily Circulation (2001)			110,590
Station DMA Total	Cable	Non-cable	Total
	TV Households	TV Households	TV Households
Estimated Station Totals*	339,420	43,070	382,490
Average Weekly Circulation (2001)	224,576	16,688	241,264
Average Daily Circulation (2001)			110,590

*Estimated station totals are sums of the Nielsen TV and Cable TV household estimates for each county in which the station registers viewing of more than 5% as per the Nielsen Survey Methods.

KHON-TV

Ch. 2

(Also operates satellites KAIL-TV, Wailuku & KHAW-TV, Hilo, HI)

Network Service: FOX.

Licensee: Emmis Communications Corp., 40 Monument Circle, Suite 700, Indianapolis, IN 46204-3017.

Studio: 88 Piikoi St., Honolulu, HI 96814.

Phone: 808-591-2222. Fax: 808-593-8479.

E-mail: khon@khon.emmis.com

Web Site: http://www.khon.com

Technical Facilities: Channel No. 2 (54-60 MHz). Authorized power: 100-kw visual, 20-kw aural. Antenna: 60-ft. above av. terrain, 500-ft. above ground, 506-ft. above sea level.

Latitude 21° 17' 39"
Longitude 157° 50' 18"

Holds CP for change to 50-kw max. visual, 59-ft. above av. terrain, 463-ft. above ground. BPCT-20001011ABK.

Transmitter: Century Center, 1750 Kalakaua Ave.

Digital Facilities: Channel No. 22 (518-524 MHz). Power: 1000-kw max. visual. Antenna: 31-ft. above av. terrain, 434-ft. above ground.

Latitude 21° 17' 39"
Longitude 157° 50' 18"

FCC Digital File Number: BPCDT-19991028ADY (pending).

Note: Latitude and longitude coordinates shown are based on the North American Datum of 1927 (NAD 27) as currently required by the Mass Media Bureau of the FCC.

Multichannel TV Sound: Stereo only.

Satellite Earth Station: Harris, 6.1-meter C-band; Harris receivers.

News Services: AP, CNN Newsource, Fox NewsEdge.

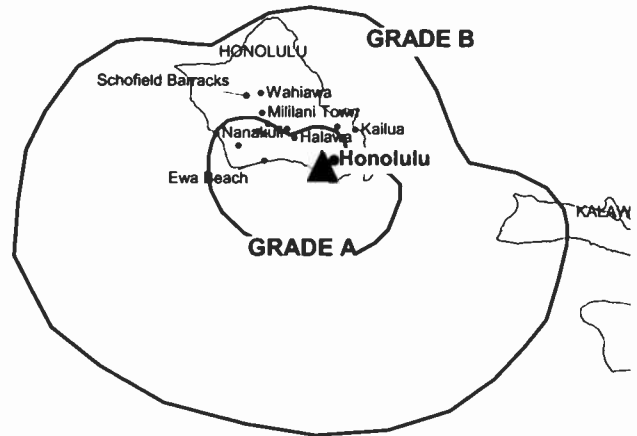
Ownership: Emmis Communications Corp. (Group Owner).

Began Operation: December 15, 1952. Sale to present owner from Silver King Communications Inc. approved by FCC June 23, 1998. Sale to Silver King Communications Inc. approved by FCC August 16, 1996. Sale to SF Broadcasting by Bumham Broadcasting Co. approved by FCC August 17, 1995 (Television Digest, Vol. 34:35; 50; 35:35). Sale to Bumham Broadcasting Co. by Des Moines Register & Tribune approved by FCC August 23, 1985 (Vol. 25:6). Previous merger of Des Moines Register & Tribune Co. with McCoy Broadcasting Co. approved by FCC March 8 1979. Sale to McCoy by Pacific & Southern Co. Inc. approved by FCC January 17, 1973. Previous merger with Jupiter Broadcasting of Georgia, surviving corp., later known as Pacific & Southern Broadcasting Co. Inc., approved by FCC November 15, 1967 (Vol. 7:47). Sale to Pacific & Southern Co. Inc. approved by FCC December 15, 1967. Sale by co-owners Advertising Publishing Co. Ltd. & John D. Keating approved by FCC April 28, 1965 (Vol. 4:42). Sale to Advertising Publishing Co. Ltd. & Island Broadcasting Co. by Herbert Richards approved by FCC June, 1953 (Vol. 9:26).

Represented (sales): Petry Television Inc.

Represented (legal): Gardner, Carton & Douglas.

KHON-TV BPCT-20001011ABK GRANTED: 5/23/2001



© 2002 Warren Communications News

Personnel:

- Bill Spellman, Vice President & General Manager.
- Steve Hiramoto, General Sales Manager.
- Kenny Elcock, Engineering Director.
- Jim McCoy, News Director.
- Bruce Sawyer, Promotion Director.
- Bob Pritchard, Operations Director.
- Carol Encarnacion, Community Affairs Manager.

Highest 30 Sec. Rate: \$1600.

City of License: Honolulu. Station DMA: Honolulu. Rank: 72.

Circulation © 2001 Nielsen. Coverage based on Nielsen study.

Grand Total	Cable TV Households	Non-cable TV Households	Total TV Households
Estimated Station Totals*	339,420	43,070	382,490
Average Weekly Circulation (2001)	278,417	19,292	297,709
Average Daily Circulation (2001)			165,205
Station DMA Total	Cable TV Households	Non-cable TV Households	Total TV Households
Estimated Station Totals*	339,420	43,070	382,490
Average Weekly Circulation (2001)	278,417	19,292	297,709
Average Daily Circulation (2001)			165,205

*Estimated station totals are sums of the Nielsen TV and Cable TV household estimates for each county in which the station registers viewing of more than 5% as per the Nielsen Survey Methods.

Hawaii—Honolulu

KIKU Ch. 20

Network Service: Independent.

Licensee: KHLS Inc., 1990 S. Bundy Dr., Suite 850, Los Angeles, CA 90025.

Studio: 197 Sand Island Access Rd., No. 2021, Honolulu, HI 96819.

Phone: 808-847-2021. **Fax:** 808-841-3326.

E-mail: kikutv@lava.net

Web Site: <http://www.kikutv.com>

Technical Facilities: Channel No. 20 (506-512 MHz). Authorized power: 467-kw max. visual. Antenna: 2041-ft. above av. terrain, 223-ft. above ground, 2523-ft. above sea level.

Latitude 21° 23' 51.00"
Longitude 158° 06' 01.00"

Transmitter: Paikea Ridge, 0.2-mi. SE of Paehua.

Digital Facilities: Channel No. 19 (500-506 MHz). Power: 46.7-kw max. visual. Antenna: 1988-ft. above av. terrain, 223-ft. above ground.

Latitude 21° 23' 51.40"
Longitude 158° 06' 00.90"

FCC Digital File Number: BPCDT-19991029AFD. Granted: November 24, 2000.

Note: Latitude and longitude coordinates shown are based on the North American Datum of 1927 (NAD 27) as currently required by the Mass Media Bureau of the FCC.

Ownership: International Media Group (Group Owner).

Began Operation: December 30, 1983. Sale to Honolulu Family TV approved by FCC January 18, 1985. Sale to present owner by Media Central Inc., et al., approved by FCC August 24, 1989. Transfer of control to AMG Intermediate LLC from Citicorp Venture Capital Ltd. approved by FCC January 18, 2001.

Represented (engineering): Skadden, Arps, Slate, Meagher & Flom LLP.

Personnel:

Joanne Ninomiya, President.

Gregg Mueller, General Manager.

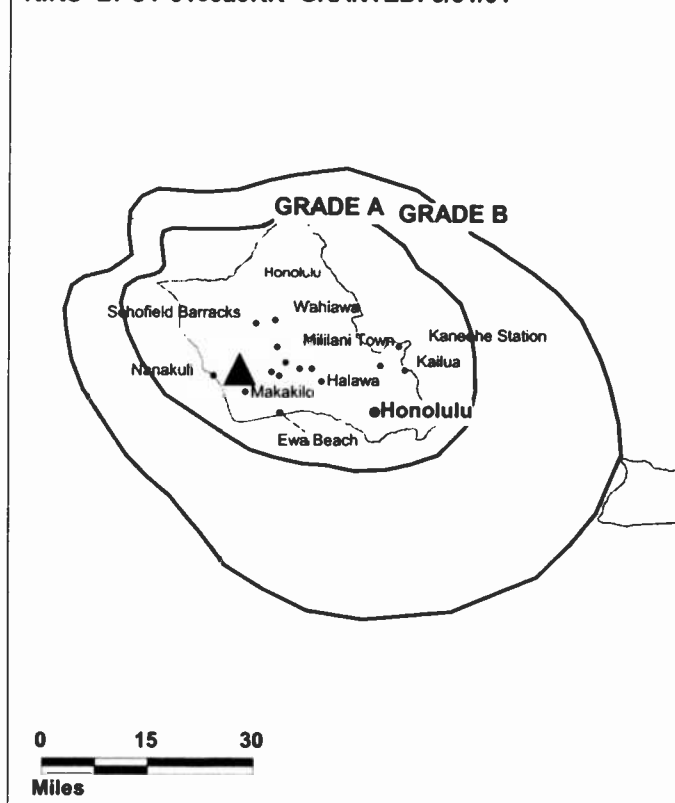
Donna Kam, Station Manager.

Henry A. Kaul, Chief Engineer.

Mika Tanaka Lee, Promotion & Public Service Director.

Dan Takamatsu, Business Manager.

KIKU BPCT-910929KK GRANTED: 5/31/91



Highest 30 Sec. Rate: \$400.

City of License: Honolulu. **Station DMA:** Honolulu. **Rank:** 72.

Circulation © 2001 Nielsen. Coverage based on Nielsen study.

Grand Total	Cable TV Households	Non-cable TV Households	Total TV Households
Estimated Station Totals*	286,950	22,730	309,680
Average Weekly Circulation (2001)	60,457	4,160	64,617
Average Daily Circulation (2001)			25,982
Station DMA Total	Cable TV Households	Non-cable TV Households	Total TV Households
Estimated Station Totals*	286,950	22,730	309,680
Average Weekly Circulation (2001)	60,457	4,160	64,617
Average Daily Circulation (2001)			25,982

*Estimated station totals are sums of the Nielsen TV and Cable TV household estimates for each county in which the station registers viewing of more than 5% as per the Nielsen Survey Methods.

Hawaii—Honolulu

KITV

Ch. 4

(Rebroadcast by KMAU, Wailuku & KHVO, Hilo, HI)

Network Service: ABC.

Licensee: KITV Hearst-Argyle Television Inc., 888 7th Ave., New York, NY 10106.

Studio: 801 S. King St., Honolulu, HI 96813.

Phone: 808-535-0400. **Fax:** 808-536-8777.

E-mail: news4@kitv.com

Web Site: <http://www.thehawaiiichannel.com>

Technical Facilities: Channel No. 4 (66-72 MHz). Authorized power: 100-kw visual, 20-kw aural. Antenna: 45-ft. above av. terrain, 495-ft. above ground, 500-ft. above sea level.

Latitude	21°	17'	37"
Longitude	157°	50'	34"

Transmitter: Atop Ala Moana Hotel, 410 Atkinson Dr.

Began Digital Operation: November 1, 1998.

Note: Latitude and longitude coordinates shown are based on the North American Datum of 1927 (NAD 27) as currently required by the Mass Media Bureau of the FCC.

Satellite Earth Stations: Andrew, 4.5-meter C-band; Andrew, 7.6-meter C-band; Andrew, 9.1-meter C-band.

News Services: ABC NewsDne, AP, CNN Newsource.

Ownership: Hearst-Argyle Television Inc. (Group Owner).

Began Operation: April 16, 1954. Sale to Television Corp. of America by American Broadcasting Stations Inc. (WMT, Cedar Rapids, IA, interlocking with WMT-TV) & Dolph Petty Broadcasting approved by FCC January 11, 1956 (*Television Digest*, Vol. 11:46; 12:2). Sale to Kaiser Broadcasting by Television Corp. of America (Albert Zugsmith interests) which operated station as KULA-TV, approved by FCC June 11, 1958 (Vol 14:19, 24). Kaiser sale to Berger group approved by FCC December 18, 1964 (Vol. 4:41, 51). Lawrence S. Berger & Assoc. sale to Starr Broadcasting Group approved by FCC June 15, 1973 (Vol. 12:47). Sold to Shamrock Broadcasting by Starr, June 7, 1979. Sale to Tak Communications including KHVD, Hilo & KMAU, Wailuku, HI approved by FCC January 27, 1987 (Vol. 26:24). Transfer of control to Michael Eskridge approved by FCC January 27, 1993. Transfer of control to Sharad Tak approved by FCC August 19, 1994. Sale to Argyle Television Inc. approved by FCC April 20, 1995 (Vol. 35:9). Merger with Hearst Corp. approved by FCC June 2, 1997 (Vol. 37:13, 35).

Represented (legal): Brooks, Pierce, McLendon, Humphrey & Leonard.

Represented (engineering): Cavell, Mertz & Davis Inc.

Personnel:

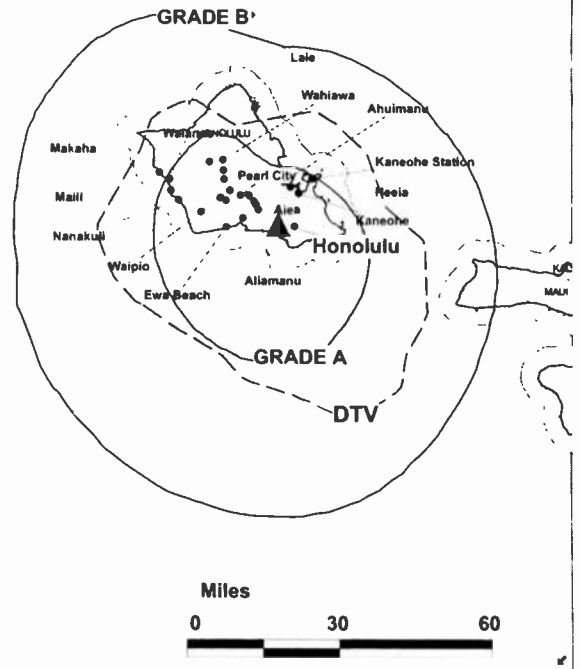
Michael A. Rosenberg, President & General Manager.

William Gaeth, Vice President & General Sales Manager.

Walter Zimmermann, Vice President & News Director.

Tracy Kelihoomalua, Program Director.

KITV BPCT-4921 GRANTED: 7/2/76



© 2002 Warren Communications News

Andy Jackson, Promotion Director.

Ron Chung, Business Manager.

John Wray, Production Manager.

Greg Johnson, Chief Engineer.

Celeste Fox, Public Affairs Director.

Rates: Dn request.

City of License: Honolulu. **Station DMA:** Honolulu. **Rank:** 72.

Circulation © 2001 Nielsen. Coverage based on Nielsen study.

Grand Total	Cable TV Households	Non-cable TV Households	Total TV Households
Estimated Station Totals*	339,420	43,070	382,490
Average Weekly Circulation (2001)	262,243	18,671	280,914
Average Daily Circulation (2001)			143,364

Station DMA Total	Cable TV Households	Non-cable TV Households	Total TV Households
Estimated Station Totals*	339,420	43,070	382,490
Average Weekly Circulation (2001)	262,243	18,671	280,914
Average Daily Circulation (2001)			143,364

*Estimated station totals are sums of the Nielsen TV and Cable TV household estimates for each county in which the station registers viewing of more than 5% as per the Nielsen Survey Methods.

Hawaii—Honolulu

KITV-DT Ch. 40

Network Service: ABC.

Licensee: KITV Hearst-Argyle Television Inc., 888 7th Ave., New York, NY 10106.

Studio: 801 S. King St., Honolulu, HI 96813.

Phone: 808-535-0400. **Fax:** 808-536-8777.

Web Site: <http://www.thehawaiichannel.com>

Digital Facilities: Channel No. 40 (626-632 MHz). Power: 8.5-kw max. visual. Antenna: 3-ft. above av. terrain, 413-ft. above ground, 420-ft. above sea level.

Latitude	21°	17'	37"
Longitude	157°	50'	34"

Transmitter: Atop Ala Moana Hotel, 410 Atkinson Dr.

Note: Latitude and longitude coordinates shown are based on the North American Datum of 1927 (NAD 27) as currently required by the Mass Media Bureau of the FCC.

Ownership: Hearst-Argyle Television Inc. (Group Owner).

Began Digital Operation: November 1, 1998.

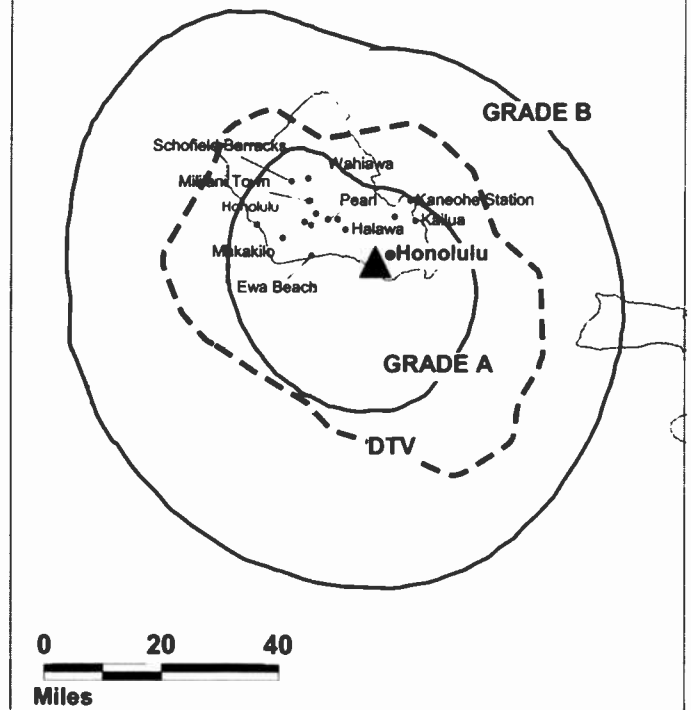
Represented (legal): Brooks, Pierce, McLendon, Humphrey & Leonard.

Represented (engineering): Cavell, Mertz & Davis Inc.

Personnel:

Mike Rosenberg, General Manager.

KITV-DT BPCDT-970808KE GRANTED: 9/4/1997



© 2002 Warren Communications News

Rates: On request.

City of License: Honolulu. **Station DMA:** Honolulu. **Rank:** 72.

Hawaii—Honolulu

KWHE

Ch. 14

(Operates satellites KWHH, Hilo & KWHM, Wailuku, HI)

Network Service: WBN.

Licensee: Le Sea Broadcasting Corp., Box 12, South Bend, IN 46624.

Studio: 1188 Bishop St., 5th Floor, Honolulu, HI 96813.

Phone: 808-538-1414. **Fax:** 808-526-0326.

Technical Facilities: Channel No. 14 (470-476 MHz). Authorized power: 75.85-kw max. visual. Antenna: 26-ft. above av. terrain, 407-ft. above ground, 430-ft. above sea level.

Latitude	21°	18'	49"
Longitude	157°	51'	43"

Transmitter: 1188 Bishop St.

FCC Proposed Digital Channel Number: Ch. 31.

Note: Latitude and longitude coordinates shown are based on the North American Datum of 1927 (NAD 27) as currently required by the Mass Media Bureau of the FCC.

Ownership: Le Sea Broadcasting Co. (Group Owner).

Began Operation: November 6, 1986.

Represented (sales): Landin Media Inc.

Personnel:

Van Mylar, General Manager.


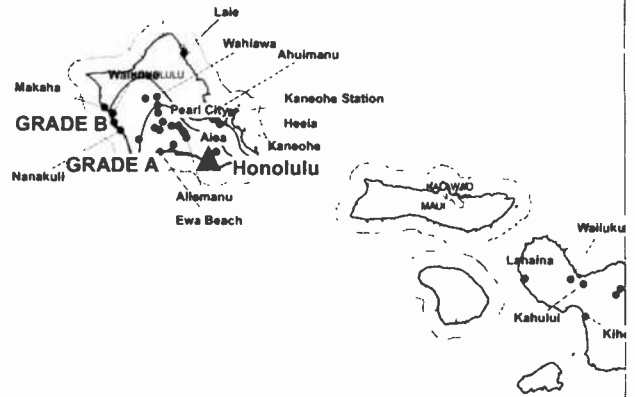
Robert Langpaap, Sales Director.

Keith Spencer, Engineering Director.

Rates: On request.

City of License: Honolulu. **Station DMA:** Honolulu. **Rank:** 72.

KWHE BMPCT-880809KH GRANTED: 11/30/88



© 2002 Warren Communications News

Circulation © 2001 Nielsen. Coverage based on Nielsen study.

Grand Total	Cable	Non-cable	Total
	TV Households	TV Households	
Estimated Station Totals*	254,400	22,730	277,130
Average Weekly Circulation (2001)	17,299	1,409	18,708
Average Daily Circulation (2001)			4,988
Station DMA Total	Cable	Non-cable	Total
	TV Households	TV Households	
Estimated Station Totals*	254,400	22,730	277,130
Average Weekly Circulation (2001)	17,299	1,409	18,708
Average Daily Circulation (2001)			4,988

*Estimated station totals are sums of the Nielsen TV and Cable TV household estimates for each county in which the station registers viewing of more than 5% as per the Nielsen Survey Methods.

Hawaii—Kailua-Kona

KLEI
Ch. 6
 (Satellite of KPXO, Kaneohe, HI)

Network Service: PAX.

Licensee: Aina'e Co. Ltd., Box 8969, Honolulu, HI 96830.

Studio: 875 Waimanu St., Suite 110, Honolulu, HI 96813.

Phone: 808-596-8897.

Technical Facilities: Channel No. 6 (82-88 MHz). Authorized power: 52.5-kw visual, 6.7-kw aural. Antenna: 2910-ft. above av. terrain, 175-ft. above ground, 5775-ft. above sea level.

Latitude 19° 42' 56"
 Longitude 155° 55' 00"

Transmitter: 7.2-mi. NE of Kailua-Kona.

Digital Facilities: Channel No. 25 (536-542 MHz). Power: 800-kw max. visual. Antenna: 3068-ft. above av. terrain, 177-ft. above ground.

Latitude 19° 42' 56"
 Longitude 155° 55' 00"

FCC Digital File Number: BPCDT-19991101AKS (pending).

Note: Latitude and longitude coordinates shown are based on the North American Datum of 1927 (NAD 27) as currently required by the Mass Media Bureau of the FCC.

Ownership: Oceania Broadcasting Network Inc.

Began Operation: May 1, 1988. Sale to present owner by Mauna Broadcasting approved by FCC 1989. Sale pending to Newport Broadcasting Co. Inc. (Paul A. Tennyson).

Represented (legal): Cohn & Marks.

Represented (engineering): John J. Davis & Associates.

Personnel:

Don Laidlaw, Station Manager.

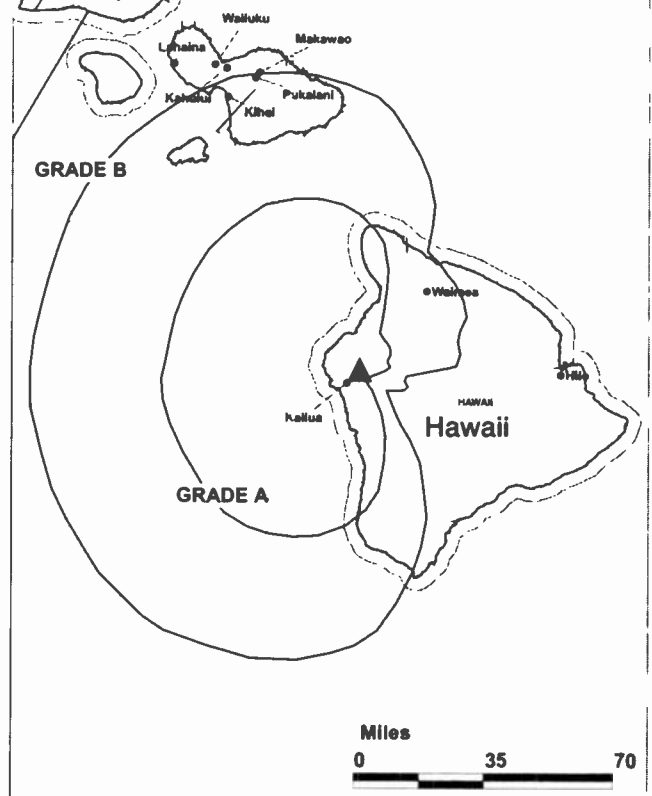
Ken Wooley, Chief Engineer.

Chris Racine, Chief Operator.

Susan Simms, Office Manager.

Rates: On request.

KLEI BMPCT-850523KF GRANTED: 9/18/85



City of License: Kailua-Kona. **Station DMA:** Honolulu. **Rank:** 72.

Circulation © 2001 Nielsen. Coverage based on Nielsen study.

Grand Total	Cable	Non-cable	Total
	TV Households	TV Households	
Estimated Station Totals*	35,490	0	35,490
Average Weekly Circulation (2001)	1,916	0	1,916
Average Daily Circulation (2001)			284
Station DMA Total	Cable	Non-cable	Total
	TV Households	TV Households	TV Households
Estimated Station Totals*	35,490	0	35,490
Average Weekly Circulation (2001)	1,916	0	1,916
Average Daily Circulation (2001)			284

*Estimated station totals are sums of the Nielsen TV and Cable TV household estimates for each county in which the station registers viewing of more than 5% as per the Nielsen Survey Methods.

Hawaii—Kaneohe

KPXO

Ch. 66

(Operates satellite KLEI, Kailua-Kona)

Network Service: PAX.

Licensee: Paxson Hawaii, Suite 601, Honolulu, HI 96813.

Studio: 875 Waimanu St., Suite 601, Honolulu, HI 96813.

Phone: 808-591-1275. **Fax:** 808-591-1409.

Web Site: <http://www.paxtv.com>

Technical Facilities: Channel No. 66 (782-788 MHz). Authorized power: 96-kw max. visual. Antenna: 2073-ft. above av. terrain, 46-ft. above ground, 2484-ft. above sea level.

Latitude 21° 19' 49"
Longitude 157° 45' 24"

Transmitter: Wiliwilinui Ridge, 1.8-mi. SW of Waimanalo.

Digital Facilities: Channel No. 41 (632-638 MHz). Power: 297-kw max. visual. Antenna: 2073-ft. above av. terrain, 45-ft. above ground.

Latitude 21° 19' 49"
Longitude 157° 45' 24"

FCC Digital File Number: BPCDT-19991022AAZ. Granted: October 11, 2000.

Note: Latitude and longitude coordinates shown are based on the North American Datum of 1927 (NAD 27) as currently required by the Mass Media Bureau of the FCC.

Ownership: Paxson Communications Corp. (Group Owner).

Began Operation: August 31, 1998. Sale to present owner from Dove Broadcasting Co. approved by FCC August 12, 1998.

Represented (legal): Bechtel & Cole, Chartered.

Represented (engineering): du Treil, Lundin & Rackley Inc.

Personnel:

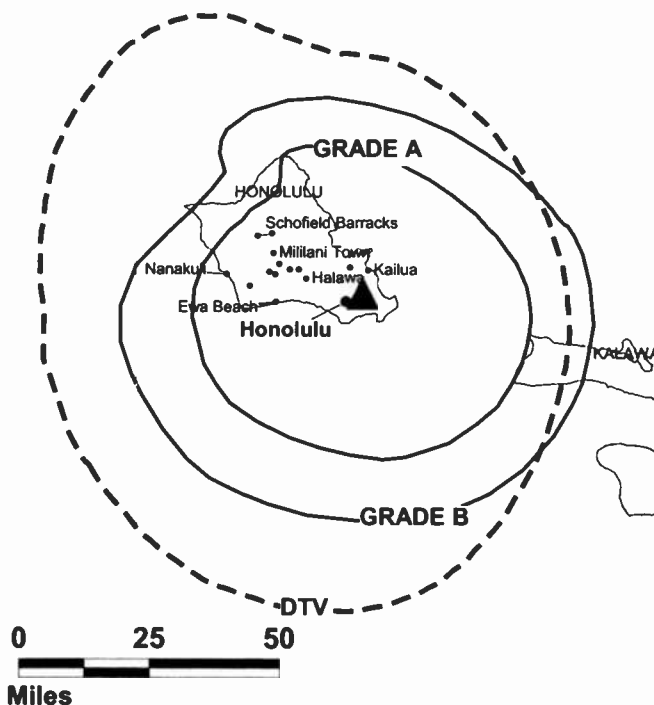
Suzanne Wallace, General Manager.

Byron McCann, Chief Engineer.

Rates: On request.

City of License: Kaneohe. **Station DMA:** Honolulu. **Rank:** 72.

KPXO BPCT-950811KH GRANTED: 8/13/1996



© 2002 Warren Communications News

Circulation © 2001 Nielsen. Coverage based on Nielsen study.

Grand Total	Cable TV Households	Non-cable TV Households	Total TV Households
Estimated Station Totals*	254,400	22,730	277,130
Average Weekly Circulation (2001)	29,256	1,614	30,870
Average Daily Circulation (2001)			9,422

Station DMA Total	Cable TV Households	Non-cable TV Households	Total TV Households
Estimated Station Totals*	254,400	22,730	277,130
Average Weekly Circulation (2001)	29,256	1,614	30,870
Average Daily Circulation (2001)			9,422

*Estimated station totals are sums of the Nielsen TV and Cable TV household estimates for each county in which the station registers viewing of more than 5% as per the Nielsen Survey Methods.

Hawaii—Wailuku

KAI-TV

Ch. 7

(Satellite of KHON-TV, Honolulu, HI)

Network Service: FOX.

Licensee: Emmis Broadcasting Corp., 3500 W. Olive Ave., Suite 300, Burbank, CA 91505-4604.

Studio: See KHON-TV, Honolulu.

Phone: 808-591-2222. Fax: 808-591-9085.

E-mail: news@khon.com

Web Site: <http://www.khon.com/news>

Technical Facilities: Channel No. 7 (174-180 MHz). Authorized power: 29.8-kw visual, 5.89-kw aural. Antenna: 5940-ft. above av. terrain, 75-ft. above ground, 10,025-ft. above sea level.

Latitude	20°	42'	41.60"
Longitude	156°	15'	26.70"

Transmitter: Mount Haleakala, Maui.

Digital Facilities: Channel No. 36 (602-608 MHz). Power: 50-kw max. visual. Antenna: 5935-ft. above av. terrain, 49-ft. above ground.

Latitude	20°	42'	41.00"
Longitude	156°	15'	26.00"

FCC Digital File Number: BPCDT-19991101AEI. Granted: March 17, 2000.

Note: Latitude and longitude coordinates shown are based on the North American Datum of 1927 (NAD 27) as currently required by the Mass Media Bureau of the FCC.

Multichannel TV Sound: Stereo only.

News Services: AP, CNN Newsource, Fox NewsEdge.

Ownership: Emmis Communications Corp. (Group Owner).

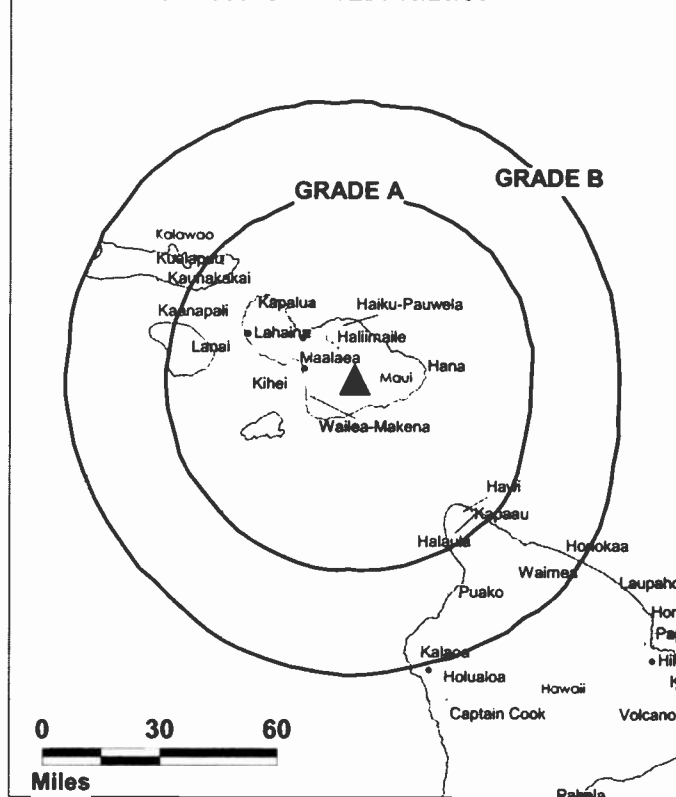
Began Operation: November 19, 1958. Sale to present owner from Silver King Communications Inc. approved by FCC June 23, 1998.

Represented (sales): Petry Television Inc.

Personnel: See KHON-TV, Honolulu.

Highest 30 Sec. Rate: \$1600.

KAI-TV BPCT-2906 GRANTED: 10/20/61



© 2002 Warren Communications News

City of License: Wailuku. Station DMA: Honolulu. Rank: 72.

Circulation © 2001 Nielsen. Coverage based on Nielsen study.

Grand Total	Cable TV Households	Non-cable TV Households	Total TV Households
Estimated Station Totals*	0	20,340	20,340
Average Weekly Circulation (2001)	0	7,502	7,502
Average Daily Circulation (2001)			1,138

Station DMA Total	Cable TV Households	Non-cable TV Households	Total TV Households
Estimated Station Totals*	0	20,340	20,340
Average Weekly Circulation (2001)	0	7,502	7,502
Average Daily Circulation (2001)			1,138

*Estimated station totals are sums of the Nielsen TV and Cable TV household estimates for each county in which the station registers viewing of more than 5% as per the Nielsen Survey Methods.

Hawaii—Wailuku

KGMV

Ch. 3

(Satellite of KGMB, Honolulu, HI)

Network Service: CBS.

Licensee: Emmis Broadcasting Corp., 3500 W. Olive Ave., Suite 300, Burbank, CA 91505-4604.

Studio: See KGMB, Honolulu.

Phone: 808-242-8114. **Fax:** 808-941-8153.

Technical Facilities: Channel No. 3 (60-66 MHz). Authorized power: 14.1-kw visual, 2.69-kw aural. Antenna: 5950-ft. above av. terrain, 60-ft. above ground, 10,054-ft. above sea level.

Latitude 20° 42' 41"
Longitude 156° 15' 35"

Transmitter: Mount Haleakala, Maui.

Digital Facilities: Channel No. 24 (530-536 MHz). Power: 72.4-kw max. visual. Antenna: 5951-ft. above av. terrain, 38-ft. above ground.

Latitude 20° 42' 41"
Longitude 156° 15' 35"

FCC Digital File Number: BPCDT-19991029AFG (pending).

Note: Latitude and longitude coordinates shown are based on the North American Datum of 1927 (NAD 27) as currently required by the Mass Media Bureau of the FCC.

Ownership: Emmis Communications Corp. (Group Owner).

Began Operation: April 24, 1955. Sale to present owner by Lee Enterprises Inc. approved by FCC September 27, 2000 (*Television Digest*, Vol. 40:20). Sale to Lee Enterprises Inc. by Heffel Broadcasting approved by FCC September 10, 1985. Previous sale by John S. Young approved by FCC March 7, 1974. Sale to Young by Pacific Broadcasting (Glasman interests) after they took over all properties from *Honolulu Star-Bulletin* approved by FCC May 5, 1965 (Vol. 4:42; 5:19).

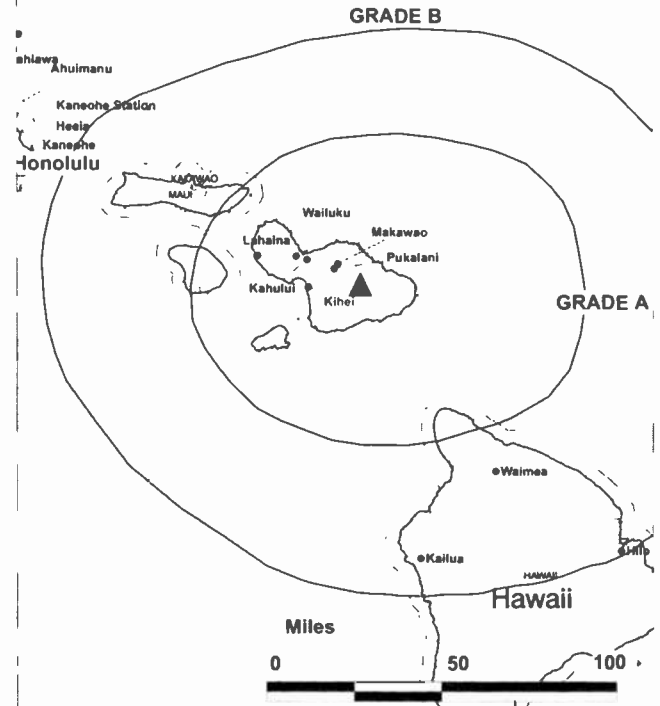
Represented (sales): Katz Television.

Personnel: See KGMB, Honolulu.

Rates: On request.

City of License: Wailuku. **Station DMA:** Honolulu. **Rank:** 72.

KGMV BMPCT-2821 GRANTED: 2/25/55



© 2002 Warren Communications News

Circulation © 2001 Nielsen. Coverage based on Nielsen study.

Grand Total	Cable TV Households	Non-cable TV Households	Total TV Households
Estimated Station Totals*	0	20,340	20,340
Average Weekly Circulation (2001)	0	6,861	6,861
Average Daily Circulation (2001)			789

Station DMA Total	Cable TV Households	Non-cable TV Households	Total TV Households
Estimated Station Totals*	0	20,340	20,340
Average Weekly Circulation (2001)	0	6,861	6,861
Average Daily Circulation (2001)			789

*Estimated station totals are sums of the Nielsen TV and Cable TV household estimates for each county in which the station registers viewing of more than 5% as per the Nielsen Survey Methods.

Hawaii—Wailuku

KMAU
Ch. 12
(Satellite of KITV, Honolulu, HI)

Network Service: ABC.

Licensee: KITV Hearst-Argyle Television Inc., 888 7th Ave., New York, NY 10106.

Studio: See KITV, Honolulu.

Phone: 808-535-0400. **Fax:** 808-536-8777.

Technical Facilities: Channel No. 12 (204-210 MHz). Authorized power: 30-kw visual, 4.36-kw aural. Antenna: 2.5° mechanical tilt, 6000-ft. above av. terrain, 100-ft. above ground, 10,000-ft. above sea level.

Latitude	20°	42'	43"
Longitude	156°	15'	26"

Holds CP for change to 57-kw visual, 5459-ft. above av. terrain, 157-ft. above ground, 9439-ft. above sea level; lat. 20° 42' 16", long. 156° 16' 35", transmitter to Mount Haleakala, 0.6-mi. N of Kahua, 19.3-mi. SE of Wailuku. BMPCT-960628KW.

Transmitter: Haleakala Crater.

Digital Facilities: Channel No. 29 (560-566 MHz). Power: 51.2-kw max. visual. Antenna: 5805-ft. above av. terrain, 79-ft. above ground, 10,004-ft. above sea level.

Latitude	20°	42'	43"
Longitude	156°	15'	26"

Transmitter: Near Mount Haleakala, approx. 20-mi. SE of Wailuku, 5.6-mi. SE of Kula.

FCC Digital File Number: BPCDT-970808KF. Granted: September 4, 1997.

Note: Latitude and longitude coordinates shown are based on the North American Datum of 1927 (NAD 27) as currently required by the Mass Media Bureau of the FCC.

Satellite Earth Station: Andrew.

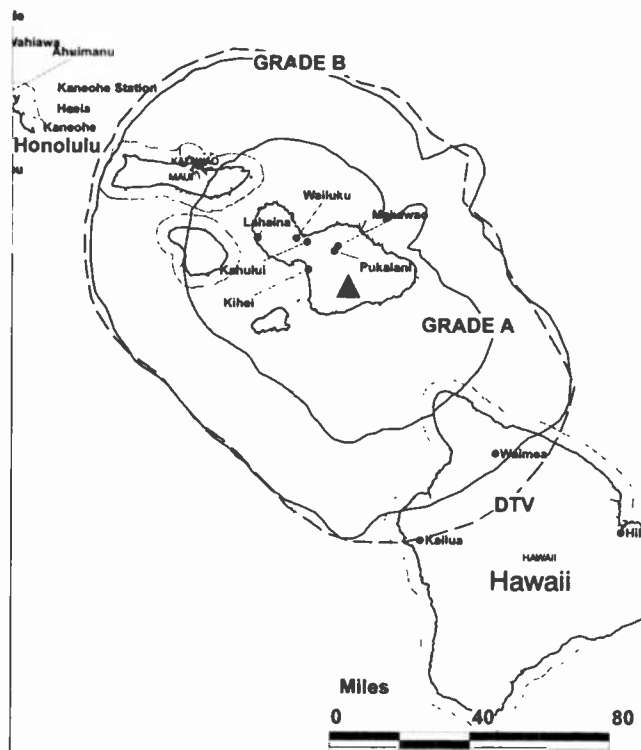
Ownership: Hearst-Argyle Television Inc. (Group Owner).

Began Operation: December 4, 1955. Sale to Shamrock Broadcasting by Maui Publishing Co. Ltd. approved by FCC March 27, 1978. Shamrock sold to Tak Communications January 27, 1987 (*Television Digest*, Vol. 26:46). Assignment of license to Michael Eskridge, operating agent, approved by FCC January 27, 1993. Transfer of control to Sharad Tak approved August 19, 1994. Sale to Argyle Television Inc. approved by FCC April 20, 1995. Merger with Hearst Corp. approved by FCC June 2, 1997 (Vol. 37:13, 35).

Represented (legal): Latham & Watkins.

Personnel: See KITV, Honolulu.

KMAU BMPCT-960628KW GRANTED: 1/29/97



© 2002 Warren Communications News

Rates: On request.

City of License: Wailuku. **Station DMA:** Honolulu. **Rank:** 72.

Circulation © 2001 Nielsen. Coverage based on Nielsen study.

Grand Total	Cable	Non-cable	Total
	TV Households	TV Households	TV Households
Estimated Station Totals*	0	20,340	20,340
Average Weekly Circulation (2001)	0	6,612	6,612
Average Daily Circulation (2001)		903	903

Station DMA Total	Cable	Non-cable	Total
	TV Households	TV Households	TV Households
Estimated Station Totals*	0	20,340	20,340
Average Weekly Circulation (2001)	0	6,612	6,612
Average Daily Circulation (2001)		903	903

*Estimated station totals are sums of the Nielsen TV and Cable TV household estimates for each county in which the station registers viewing of more than 5% as per the Nielsen Survey Methods.

Hawaii—Wailuku

KOGG

Ch. 15

(Satellite of KHNL, Honolulu, HI)

Network Service: NBC.

Licensee: Raycom Media Inc., 201 Monroe St., 20th Floor, Montgomery, AL 36104.

Studio: See KHNL, Honolulu.

Phone: 808-847-3246. **Fax:** 808-845-3616.

Technical Facilities: Channel No. 15 (476-482 MHz). Authorized power: 759-kw max. visual, 75.9-kw aural. Antenna: 5653-ft. above av. terrain, 59-ft. above ground, 9751-ft. above sea level.

Latitude 20° 42' 34"
Longitude 156° 15' 54"

Transmitter: Mount Haleakala, approx. 19.9-mi. SE of Wailuku.

Digital Facilities: Channel No. 16 (482-488 MHz). Power: 50-kw max. visual. Antenna: 5653-ft. above av. terrain, 58-ft. above ground, 9750-ft. above sea level.

Latitude 20° 42' 34"
Longitude 156° 15' 54"

FCC Digital File Number: BPCDT-19991029AEH. Granted: January 4, 2001.

Note: Latitude and longitude coordinates shown are based on the North American Datum of 1927 (NAD 27) as currently required by the Mass Media Bureau of the FCC.

Ownership: Raycom Media Inc. (Group Owner).

Began Operation: August 22, 1989. Sale to Belo Corp. from Providence Journal Broadcasting Corp. approved by FCC February 28, 1997. Sale to present owner from Belo Corp. approved by FCC September 2, 1999.

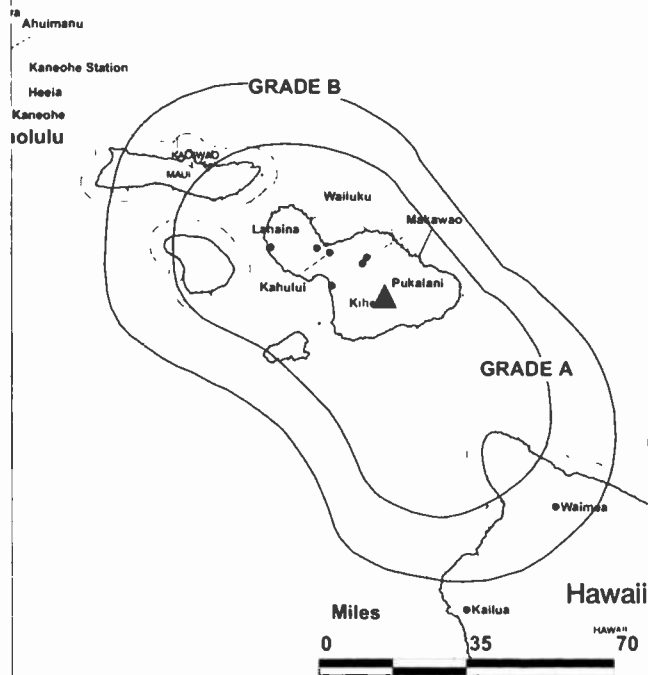
Represented (legal): Covington & Burling.

Personnel: See KHNL, Honolulu.

Rates: On request.

City of License: Wailuku. **Station DMA:** Honolulu. **Rank:** 72.

KOGG BMPCT-880826KJ GRANTED: 12/21/88



© 2002 Warren Communications News

Circulation © 2001 Nielsen. Coverage based on Nielsen study.

Grand Total	Cable TV Households	Non-cable TV Households	Total TV Households
Estimated Station Totals*	32,550	20,340	52,890
Average Weekly Circulation (2001)	19,563	4,996	24,558
Average Daily Circulation (2001)			10,529
Station DMA Total	Cable TV Households	Non-cable TV Households	Total TV Households
Estimated Station Totals*	32,550	20,340	52,890
Average Weekly Circulation (2001)	19,563	4,996	24,558
Average Daily Circulation (2001)			10,529

*Estimated station totals are sums of the Nielsen TV and Cable TV household estimates for each county in which the station registers viewing of more than 5% as per the Nielsen Survey Methods.

Hawaii—Wailuku

KWHM

Ch. 21

(Satellite of KWHE, Honolulu, HI)

Network Service: WBN.

Licensee: Le Sea Broadcasting Corp., Box 12, South Bend, IN 46624.

Studio: See KWHE, Honolulu.

Phone: 808-538-1414. **Fax:** 808-526-0326.

Technical Facilities: Channel No. 21 (512-518 MHz). Authorized power: 12.25-kw max. visual. Antenna: 370-ft. above av. terrain, 171-ft. above ground, 292-ft. above sea level.

Latitude 20° 49' 24"
 Longitude 156° 27' 27"

Transmitter: Behind old Puunene Airport.

Digital Facilities: Channel No. 20 (506-512 MHz). Power: 30-kw max. visual. Antenna: 108-ft. above av. terrain, 187-ft. above ground.

Latitude 20° 49' 24"
 Longitude 156° 27' 27"

FCC Digital File Number: BPCDT-19991020ABY. **Granted:** April 7, 2000.

Note: Latitude and longitude coordinates shown are based on the North American Datum of 1927 (NAD 27) as currently required by the Mass Media Bureau of the FCC.

Ownership: Le Sea Broadcasting Co. (Group Owner).

Began Operation: June 15, 1993.

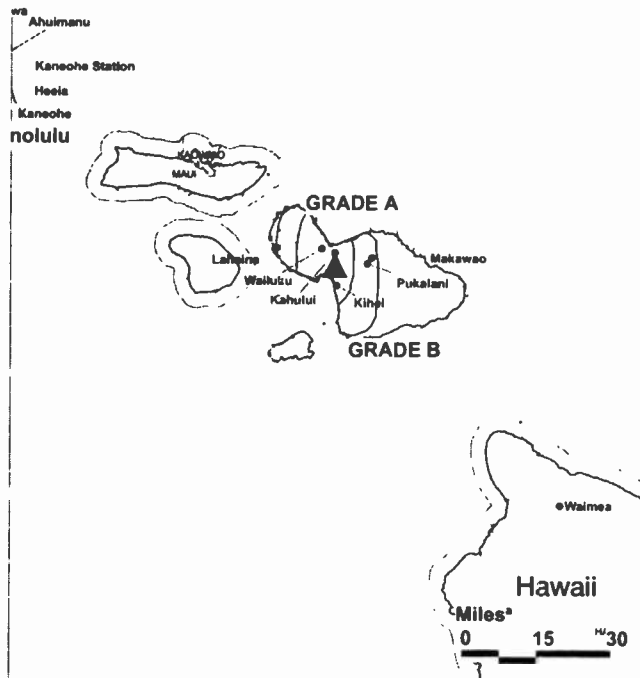
Represented (sales): Landin Media Inc.

Personnel: See KWHE, Honolulu.

Rates: On request.

City of License: Wailuku. **Station DMA:** Honolulu. **Rank:** 72.

KWHM BPCT-900731KE GRANTED: 4/25/91

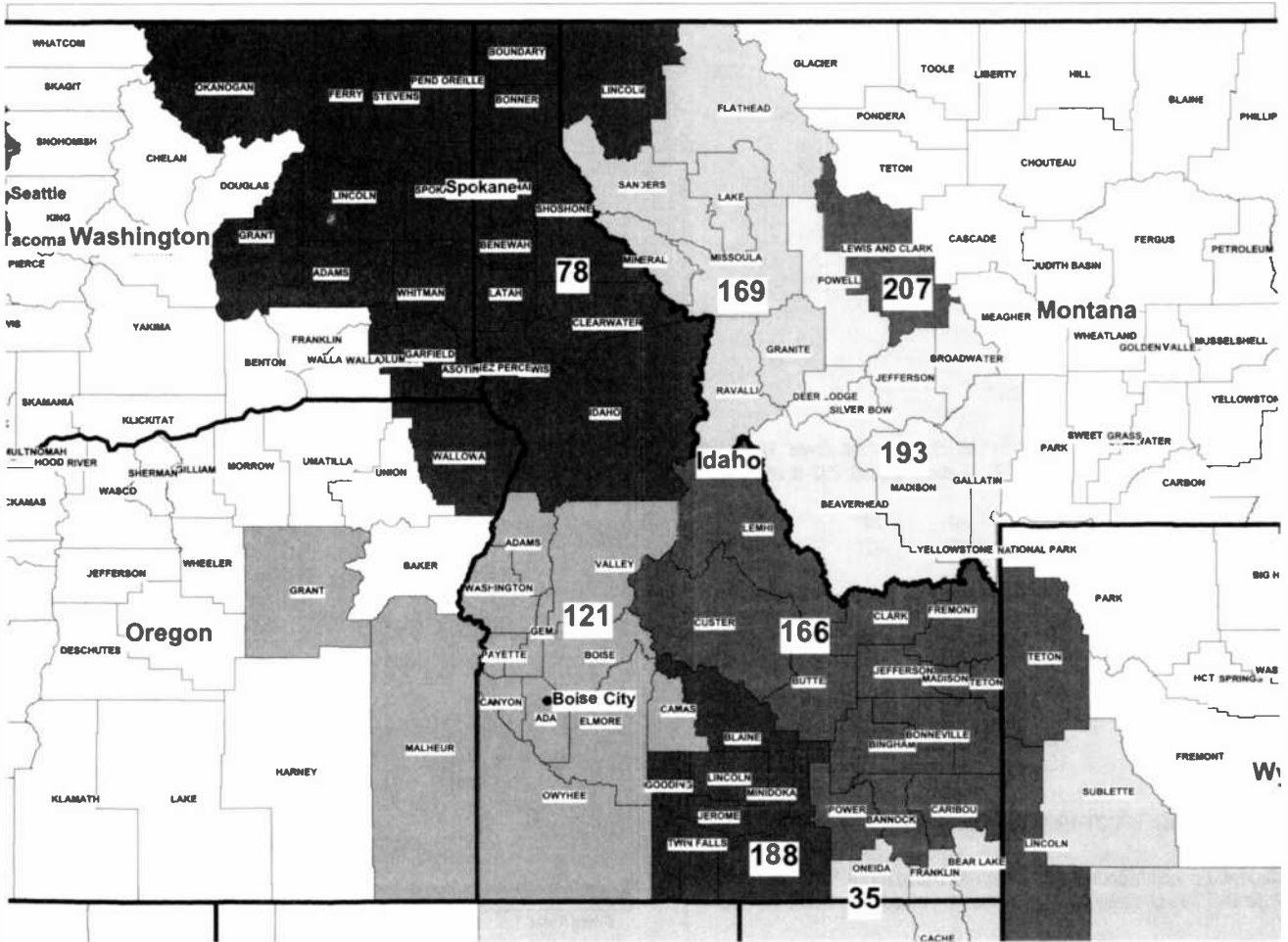


© 2002 Warren Communications News

Circulation © 2001 Nielsen. Coverage based on Nielsen study.

Grand Total	Cable TV Households	Non-cable TV Households	Total TV Households
Estimated Station Totals*	32,550	0	32,550
Average Weekly Circulation (2001)	2,767	0	2,767
Average Daily Circulation (2001)			651
Station DMA Total	Cable TV Households	Non-cable TV Households	Total TV Households
Estimated Station Totals*	32,550	0	32,550
Average Weekly Circulation (2001)	2,767	0	2,767
Average Daily Circulation (2001)			651

*Estimated station totals are sums of the Nielsen TV and Cable TV household estimates for each county in which the station registers viewing of more than 5% as per the Nielsen Survey Methods.



© 2002 Warren Communications News

MARKET	NIELSEN DMA TV HOUSEHOLDS	RANK	MARKET AREA COMMERCIAL STATIONS
Salt Lake City, UT	782,960	35	KBEO (11), KCSG (4), KENV (10), KGWR-TV (13), KJWY (2), KJZZ-TV (14), KPNZ (24), KSL-TV (5), KSTU (13), KTVX (4), KUPX (16), KUSG (12), KUTV (2), KUWB (30)
Spokane, WA	380,480	78	KAYU-TV (28), KGPX (34), KHQ-TV (6), KLEW-TV (3), KREM-TV (2), KSKN (22), KXLY-TV (4)
Boise, ID	219,560	121	KBCI-TV (2), KIVI (6), KNIN-TV (9), KTRV (12), KTVB (7)
Idaho Falls-Pocatello, ID	104,880	166	KFXP (31), KIDK (3), KIFI-TV (8), KPVI (6)
Twin Falls, ID	59,800	188	KMVT (11), KXTF (35)
Butte-Bozeman, MT	56,210	193	KBZK (7), KTVM (6), KWYB (18), KXLF-TV (4)
Helena, MT	23,730	207	KMTF (10), KTVH (12)

State Cross Reference List

Communities that receive programs of stations that are located elsewhere.

KIVI & KTRV, Boise	See Nampa, ID
KNIN-TV, Boise	See Caldwell, ID
KIVI & KTRV, Caldwell	See Nampa, ID
KFXP & KPVI, Idaho Falls	See Pocatello, ID
KBCI-TV & KTVB, Nampa	See Boise, ID
KIDK & KIFI-TV, Pocatello	See Idaho Falls, ID

Idaho Analog Station Totals as of December 1, 2001

	VHF	UHF	TOTAL
Commercial Television	10	2	12
Educational Television	4	2	6
	14	4	18

Idaho—Boise

KBCI-TV Ch. 2

Network Service: CBS.

Licensee: Fisher Broadcasting Inc., 100 4th Ave. N, Seattle, WA 98109.

Studio: 140 N. 16th St., Boise, ID 83702.

Mailing Address: Box 2, Boise, ID 83707.

Phone: 208-472-2222. **Fax:** 208-472-2212.

Web Site: <http://www.2online.com>

Technical Facilities: Channel No. 2 (54-60 MHz). Authorized power: 65-kw visual, 12.9-kw aural. Antenna: 2640-ft. above av. terrain, 150-ft. above ground, 7170-ft. above sea level.

Latitude 43° 45' 17"
Longitude 116° 05' 53"

Transmitter: Deer Point Peak, Shafer Butte.

Digital Facilities: Channel No. 28 (554-560MHz). Power: 100-kw max. visual. Antenna: 2549-ft. above av. terrain, 100-ft. above ground, 7173-ft. above sea level.

Latitude 43° 45' 17"
Longitude 116° 05' 53"

FCC Digital File Number: BPDCT-19991026ACN. Granted: February 2, 2000.

Note: Latitude and longitude coordinates shown are based on the North American Datum of 1927 (NAD 27) as currently required by the Mass Media Bureau of the FCC.

Satellite Earth Stations: DH Satellite, 3-meter Ku-band; Harris, 6.1-meter C-band; Scientific-Atlanta, 7-meter C-band; Drake, Harris, Scientific-Atlanta receivers.

News Services: AP, CBS Newspath, CNN Newsource.

Ownership: Fisher Broadcasting Inc. (Group Owner).

Began Operation: November 26, 1953. Sale to Northwest Television Inc. by Boise Valley Broadcasters Inc. approved by FCC August 31, 1976. Sale to Retlaw Enterprises Inc. approved by FCC March 31, 1996. (*Television Digest*, Vol. 35:45). Sale to present owner from Retlaw Enterprises Inc. approved by FCC April 16, 1999 (Vol. 38:47).

Represented (sales): Continental Television Sales.

Represented (legal): Shaw Pittman.

Personnel:

Jeffrey R. Anderson, General Manager.

Jeffrey Bishop, Operations Manager.

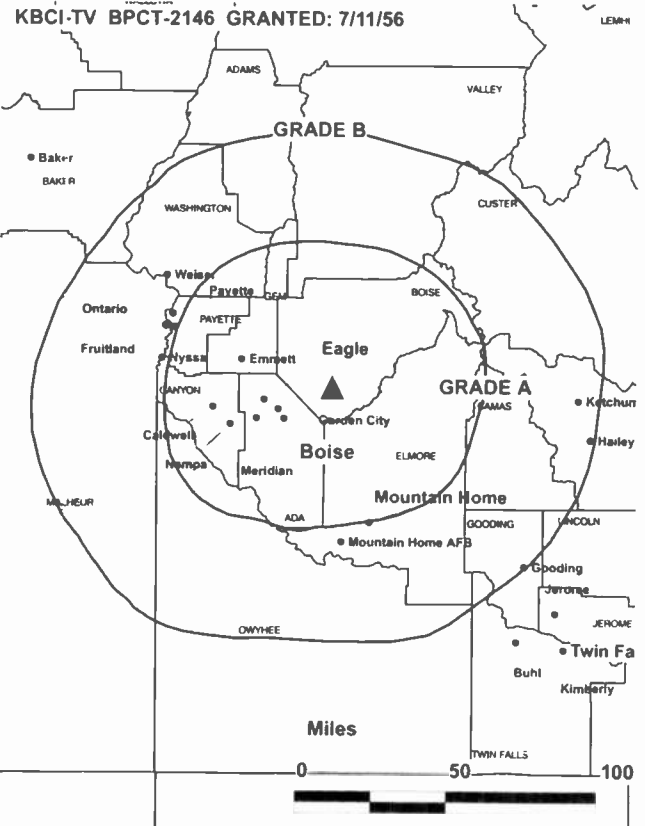
Kevin McDonald, General Sales Manager

Larry Polowski, Local Sales Manager.

Scott Picken, News Director.

Tina Morris, Program Executive.

Larry E. Smith, Chief Engineer.



© 2002 Warren Communications News

Greg Eisenbarth, Promotion Director.

Steve Ringer, Business Manager.

Walt Baker, Community Affairs Director.

Highest 30 Sec. Rate: \$2000.

City of License: Boise. **Station DMA:** Boise. **Rank:** 121.

Circulation © 2001 Nielsen. Coverage based on Nielsen study.

Grand Total	Cable TV Households	Non-cable TV Households	Total TV Households
Estimated Station Totals*	96,940	112,000	208,940
Average Weekly Circulation (2001)	65,528	66,950	132,477
Average Daily Circulation (2001)			64,383
Station DMA Total	Cable TV Households	Non-cable TV Households	Total TV Households
Estimated Station Totals*	89,230	105,710	194,940
Average Weekly Circulation (2001)	62,474	66,109	128,584
Average Daily Circulation (2001)			63,417
Other DMA Total	Cable TV Households	Non-cable TV Households	Total TV Households
Estimated Station Totals*	7,710	6,290	14,000
Average Weekly Circulation (2001)	3,054	840	3,894
Average Daily Circulation (2001)			966

*Estimated station totals are sums of the Nielsen TV and Cable TV household estimates for each county in which the station registers viewing of more than 5% as per the Nielsen Survey Methods.

Idaho—Boise

KTVB Ch. 7

Network Service: NBC.

Licensee: KTVB-TV Inc., 400 S. Record St., Dallas, TX 75202.

Studio: 5407 Fairview Ave., Boise, ID 83706.

Mailing Address: Box 7, Boise, ID 83707.

Phone: 208-375-7277. **Fax:** 208-378-1762.

E-mail: tv7@ktvb.com

Web Site: http://www.ktvb.com

Technical Facilities: Channel No. 7 (174-180 MHz). Authorized power: 162-kw visual, 26.3-kw aural. Antenna: 2650-ft. above av. terrain, 226-ft. above ground, 7206-ft. above sea level.

Latitude 43° 45' 16"
Longitude 116° 05' 56"

Transmitter: TV Lot No. 3, Deer Point, ID.

Digital Facilities: Channel No. 26 (542-548 MHz). Power: 318-kw max. visual. Antenna: 2651-ft. above av. terrain, 189-ft. above ground.

Latitude 43° 45' 16"
Longitude 116° 05' 56"

FCC Digital File Number: BPCDT-19991025AEN. Granted: March 8, 2001.

Note: Latitude and longitude coordinates shown are based on the North American Datum of 1927 (NAD 27) as currently required by the Mass Media Bureau of the FCC.

Satellite Earth Station: Prodelin, 5-meter C-band; Gardiner, Harris, M/A-Corn, Microdyne receivers.

News Services: AP, CNN Newsource, NBC News Channel.

Ownership: Belo Corp. (Group Owner).

Began Operation: July 12, 1953. Sale to King Broadcasting by Georgia M. Davidson, et al., approved by FCC February 22, 1980 (*Television Digest*, Vol. 19:41). Sale to Providence Journal Broadcasting approved August 27, 1991 (Vol. 30:35; 31:9, 29). Sale to present owner approved by FCC February 28, 1997. (Vol. 36:40, 37:9).

Represented (sales): Blair Television.

Represented (legal): Wiley, Rein & Fielding.

Personnel:

Douglas Armstrong, President & General Manager.

Lance Hankins, Operations & Engineering Director.

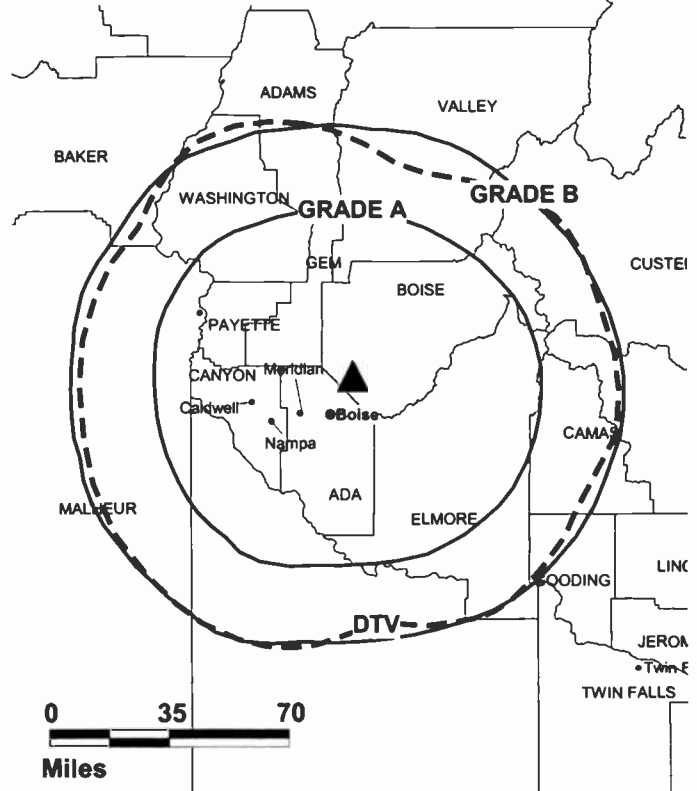
Kristi Edmunds, General Sales Manager.

Jeff Roberts, Local Sales Manager.

Brad Bond, National Sales Manager.

Rod Gramer, News Director.

KTVB BPCT-820721KG GRANTED: 8/31/82



Pam Laws, Promotion Director.

Victoria Fredrick, Business Manager.

Tracie Sweeney, Human Resources Administrator.

Highest 30 Sec. Rate: \$1000.

City of License: Boise. **Station DMA:** Boise. **Rank:** 121.

Circulation © 2001 Nielsen. Coverage based on Nielsen study.

Grand Total	Cable TV Households	Non-cable TV Households	Total TV Households
Estimated Station Totals*	101,220	129,970	231,190
Average Weekly Circulation (2001)	79,829	88,595	168,424
Average Daily Circulation (2001)			104,202
Station DMA Total	Cable TV Households	Non-cable TV Households	Total TV Households
Estimated Station Totals*	89,230	105,710	194,940
Average Weekly Circulation (2001)	74,958	85,400	160,358
Average Daily Circulation (2001)			101,244
Other DMA Total	Cable TV Households	Non-cable TV Households	Total TV Households
Estimated Station Totals*	11,990	24,260	36,250
Average Weekly Circulation (2001)	4,871	3,195	8,066
Average Daily Circulation (2001)			2,958

*Estimated station totals are sums of the Nielsen TV and Cable TV household estimates for each county in which the station registers viewing of more than 5% as per the Nielsen Survey Methods.

Idaho—Caldwell-Boise-Nampa

KNIN-TV Ch. 9

Network Service: UPN.

Grantee: Banks-Boise Inc., 1124 Merrill St., Winnetka, IL 60093.

Studio: 816 W. Bannock, Suite 402, Boise, ID 83702.

Phone: 208-331-0909. **Fax:** 208-344-0119.

E-mail: k9@knin.com

Web Site: <http://www.knintv.com>

Technical Facilities: Channel No. 9 (186-192 MHz). Authorized power: 161-kw visual, 17.7-kw aural. Antenna: 2641-ft. above av. terrain, 161-ft. above ground, 7192-ft. above sea level.

Latitude 43° 45' 18"
Longitude 116° 05' 52"

Transmitter: Deer Point Peak, approx. 10.75-mi. NE of Boise.

Digital Facilities: Channel No. 10 (192-198 MHz). Power: 14-kw visual. Antenna: 2717-ft. above av. terrain, 210-ft. above ground.

Latitude 43° 45' 18"
Longitude 116° 05' 52"

FCC Digital File Number: BPCDT-19991028ADF. Granted: February 5, 2001.

Note: Latitude and longitude coordinates shown are based on the North American Datum of 1927 (NAD 27) as currently required by the Mass Media Bureau of the FCC.

Multichannel TV Sound: Stereo only.

Satellite Earth Stations: ChannelMaster, 3.3-meter Ku & C-band; Miralite, 3.7-meter Ku & C-band; Monterey receivers.

Ownership: Banks Broadcasting Inc. (Group Owner).

Began Operation: December 28, 1992. Sale to present owner by Bill Schuyler approved by FCC March 19, 2001.

Represented (legal): Fletcher, Heald & Hildreth PLC.

Represented (engineering): Lieberman & Walisko.

Personnel:

Scott Eymmer, General Sales Manager.

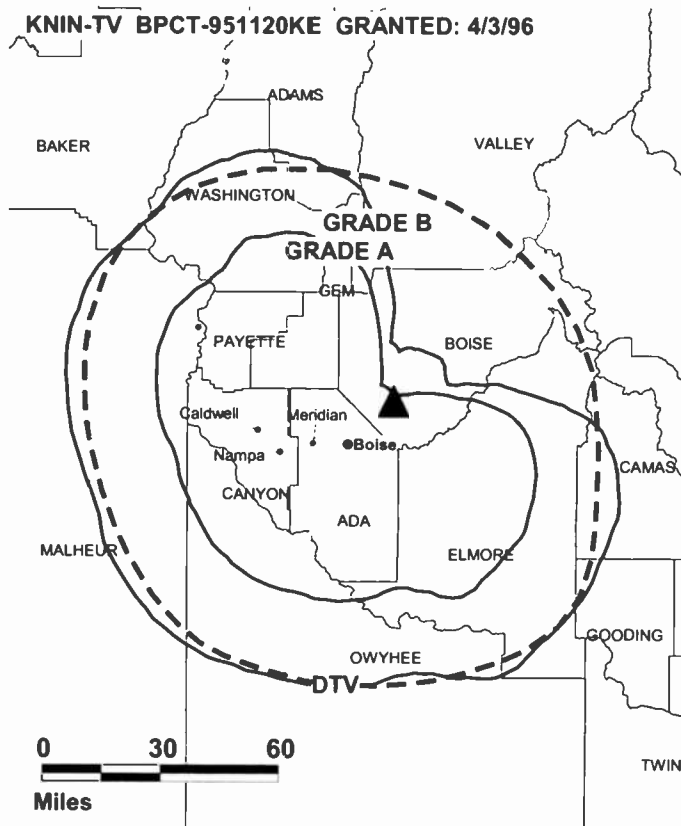
Brian Royster, Operations Director.

Gerald Madsen, Chief Engineer.

Toni Gillett, Program Director.

John Farrell, Promotion Director.

KNIN-TV BPCT-951120KE GRANTED: 4/3/96



© 2002 Warren Communications News

Rob Davis, Business Manager.

Andy Favor, Production Manager.

Phyllis Foster, Local Sales Manager.

Highest 30 Sec. Rate: \$600.

City of License: Caldwell. **Station DMA:** Boise. **Rank:** 121.

Circulation © 2001 Nielsen. Coverage based on Nielsen study.

Grand Total	Cable TV Households	Non-cable TV Households	Total TV Households
Estimated Station Totals*	88,700	104,990	193,690
Average Weekly Circulation (2001)	37,519	54,789	92,308
Average Daily Circulation (2001)			38,976
Station DMA Total	Cable TV Households	Non-cable TV Households	Total TV Households
Estimated Station Totals*	88,700	104,990	193,690
Average Weekly Circulation (2001)	37,519	54,789	92,308
Average Daily Circulation (2001)			38,976

*Estimated station totals are sums of the Nielsen TV and Cable TV household estimates for each county in which the station registers viewing of more than 5% as per the Nielsen Survey Methods.

Idaho—Idaho Falls-Pocatello-Blackfoot

KIDK
Ch. 3

Network Service: CBS, UPN.

Licensee: Fisher Broadcasting Inc., 100 4th Ave. N, Seattle, WA 98109.

Studio: 1255 E. 17th St., Idaho Falls, ID 83401.

Mailing Address: Box 2008, Idaho Falls, ID 83403.

Phone: 208-522-5100. **Fax:** 208-522-5103.

E-mail: newsroom@kidk.com.

Web Site: http://www.kidk.com

Technical Facilities: Channel No. 3 (60-66 MHz). Authorized power: 100-kw visual, 14.4-kw aural. Antenna: 1600-ft. above av. terrain, 201-ft. above ground, 6791-ft. above sea level.

Latitude 43° 29' 51"
Longitude 112° 39' 50"

Transmitter: Little Butte Mountain, 8.5-mi. NE of Atomic City, ID.

Digital Facilities: Channel No. 36 (602-608 MHz). Power: 200-kw max. visual Antenna: 1499-ft. above av. terrain, 102-ft. above ground, 6673-ft. above sea level

Latitude 43° 29' 51"
Longitude 112° 39' 50"

FCC Digital File Number: BPCDT-19991026AAW. Granted: December 8, 1999.

Note: Latitude and longitude coordinates shown are based on the North American Datum of 1927 (NAD 27) as currently required by the Mass Media Bureau of the FCC.

Satellite Earth Stations: Scientific-Atlanta, 4.6-meter; Scientific-Atlanta, 7-meter; Scientific-Atlanta receivers.

News Service: AP.

Ownership: Fisher Broadcasting Inc. (Group Owner).

Began Operation: December 20, 1953. Sale to John Price by Lucille J. Ricks, et al., approved by FCC October 2, 1984. Sale to Retlaw Enterprises Inc. approved by FCC December 3, 1987. Sale to present owner from Retlaw Enterprises Inc. approved by FCC April 16, 1999 (Television Digest, Vol. 38:47).

Represented (sales): Continental Television Sales.

Represented (legal): Shaw Pittman.

Represented (engineering): Hammett & Edison Inc.

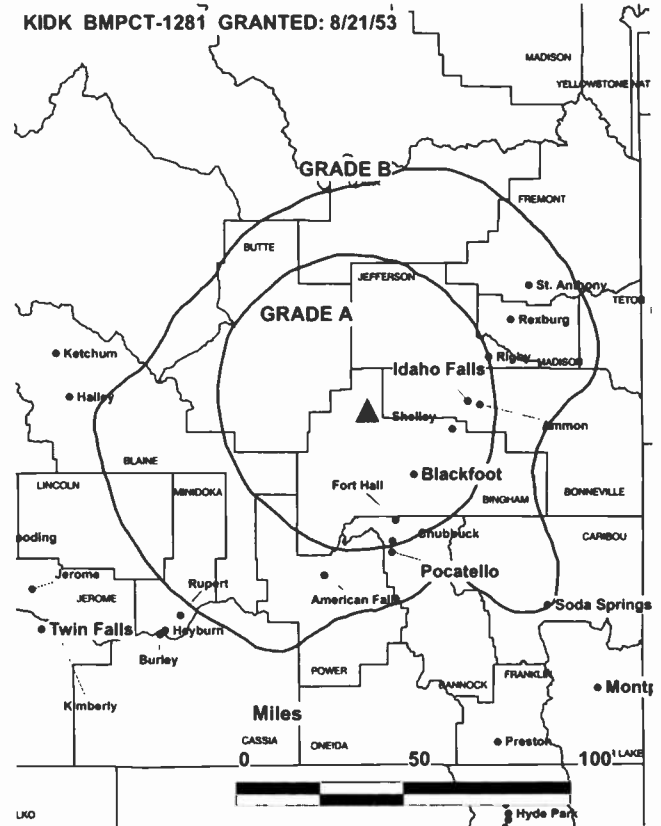
Personnel:

Jeffrey R. Anderson, General Manager.

Steve Ryan, Local Sales Manager.

Kim Southwick, Operations Manager.

Gary Smith, Chief Engineer.



© 2002 Warren Communications News

Terry Miller, News Director.

Elaine Milner, Business Manager.

Highest 30 Sec. Rate: \$1800.

City of License: Idaho Falls. **Station DMA:** Idaho Falls-Pocatello. **Rank:** 166.

Circulation © 2001 Nielsen. Coverage based on Nielsen study.

Grand Total	Cable TV Households	Non-cable TV Households	Total TV Households
Estimated Station Totals*	59,240	54,070	113,310
Average Weekly Circulation (2001)	40,707	26,300	67,006
Average Daily Circulation (2001)			30,863
Station DMA Total	Cable TV Households	Non-cable TV Households	Total TV Households
Estimated Station Totals*	50,140	41,000	91,140
Average Weekly Circulation (2001)	37,433	24,137	61,570
Average Daily Circulation (2001)			28,903
Other DMA Total	Cable TV Households	Non-cable TV Households	Total TV Households
Estimated Station Totals*	9,100	13,070	22,170
Average Weekly Circulation (2001)	3,274	2,163	5,437
Average Daily Circulation (2001)			1,960

*Estimated station totals are sums of the Nielsen TV and Cable TV household estimates for each county in which the station registers viewing of more than 5% as per the Nielsen Survey Methods.

Idaho—Idaho Falls-Pocatello-Blackfoot

KIFI-TV Ch. 8

Network Service: ABC.

Licensee: The Post Co., 333 Northgate Mile, Idaho Falls, ID 83401.

Studio: 1915 N. Yellowstone Hwy., Idaho Falls, ID 83401.

Mailing Address: Box 2148, Idaho Falls, ID 83401.

Phone: 208-525-8888. **Fax:** 208-522-1930.

E-mail: idaho8@aol.com

Web Site: <http://www.localnews8.com>

Technical Facilities: Channel No. 8 (180-186 MHz). Authorized power: 316-kw visual, 63.1-kw aural. Antenna: 1520-ft. above av. terrain, 180-ft. above ground, 6851-ft. above sea level.

Latitude 42° 30' 02"
Longitude 112° 39' 36"

Transmitter: Little Butte Mountain., 32-mi. W of Idaho Falls.

Digital Facilities: Channel No. 9 (186-192 MHz). Power: 17.9-kw visual. Antenna: 1519-ft. above av. terrain, 138-ft. above ground.

Latitude 42° 30' 02"
Longitude 112° 39' 36"

FCC Digital File Number: BPCDT-19991019AAZ. Granted: March 2, 2001.

Note: Latitude and longitude coordinates shown are based on the North American Datum of 1927 (NAD 27) as currently required by the Mass Media Bureau of the FCC.

Multichannel TV Sound: Stereo only.

Satellite Earth Stations: AFC, 3-meter Ku-band; Andrew, 2.4-meter Ku-band; Andrew, M/A-Com, Microdyne, Scientific-Atlanta receivers.

News Services: AP, ABC NewsOne, CNN Newsource.

Ownership: The Post Co.

Began Operation: January 23, 1961.

Represented (sales): Petry Television Inc.

Represented (legal): Shaw Pittman.

Represented (engineering): Mullaney Engineering Inc.

Personnel:

Rickie Orchin Brady, General Manager.

Mark Danielson, Station Manager.

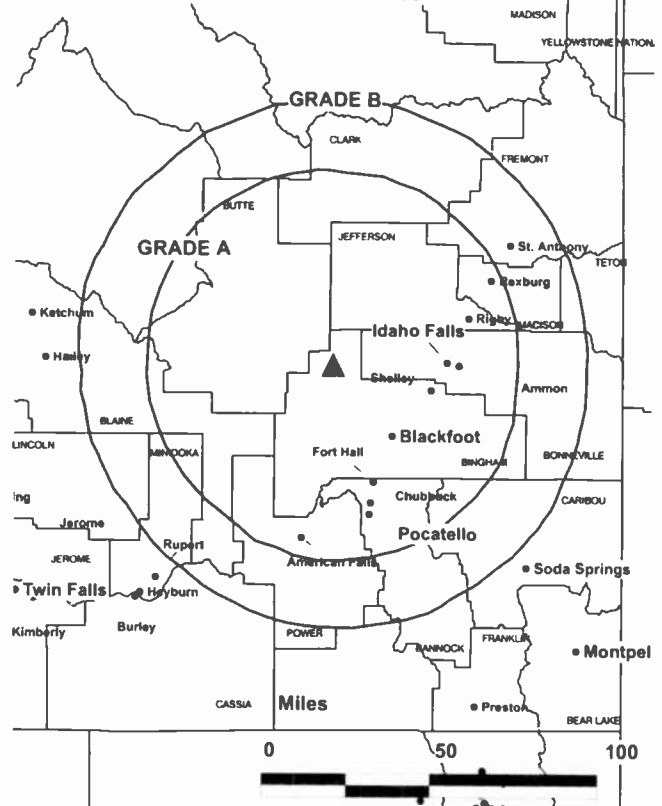
Monte Young, General Sales Manager.

Rick Landon, National Sales Manager.

Vera Gillespie, Local Sales Manager.

Kathy Walden, Assistant Station Manager, Program & Production Director.

KIFI-TV BMPCT-5503 GRANTED: 9/20/60



Mark Danielson, News Director.

Kate Salomon, Promotion Coordinator.

Lee Shumway, Comptroller.

Highest 30 Sec. Rate: \$1000.

City of License: Idaho Falls. **Station DMA:** Idaho Falls-Pocatello. **Rank:** 166.

Circulation © 2001 Nielsen. Coverage based on Nielsen study.

Grand Total	Cable TV Households	Non-cable TV Households	Total TV Households
Estimated Station Totals*	62,720	54,060	116,780
Average Weekly Circulation (2001)	45,228	28,771	73,999
Average Daily Circulation (2001)			35,788
Station DMA Total	Cable TV Households	Non-cable TV Households	Total TV Households
Estimated Station Totals*	53,620	43,390	97,010
Average Weekly Circulation (2001)	40,566	25,653	66,219
Average Daily Circulation (2001)			32,580
Other DMA Total	Cable TV Households	Non-cable TV Households	Total TV Households
Estimated Station Totals*	9,100	10,670	19,770
Average Weekly Circulation (2001)	4,662	3,118	7,780
Average Daily Circulation (2001)			3,208

*Estimated station totals are sums of the Nielsen TV and Cable TV household estimates for each county in which the station registers viewing of more than 5% as per the Nielsen Survey Methods.

Idaho—Lewiston

KLEW-TV

Ch. 3

(Associated with KIMA-TV, Yakima, WA)

Network Service: CBS.

Licensee: Fisher Broadcasting Inc., 100 4th Ave. N, Seattle, WA 98109.

Studio: 2626 17th St., Lewiston, ID 83501.

Mailing Address: Box 615, Lewiston, ID 83501.

Phone: 208-746-2636. Fax: 208-746-4819.

E-mail: info@klewtv.com

Technical Facilities: Channel No. 3 (60-66 MHz). Authorized power: 56.2-kw visual, 11.2-kw aural. Antenna: 1260-ft. above av. terrain, 304-ft. above ground, 3203-ft. above sea level.

Latitude 46° 27' 27"
Longitude 117° 05' 56"

Transmitter: 3-mi. NW of Clarkston, WA, 2.5-mi. SW of U.S. 195.

Digital Facilities: Channel No. 32 (578-584 MHz). Power: 200-kw max. visual. Antenna: 1184-ft. above av. terrain, 226-ft. above ground.

Latitude 46° 27' 27"
Longitude 117° 05' 56"

FCC Digital File Number: BPCDT-19991021ACJ. Granted: April 28, 2000.

Note: Latitude and longitude coordinates shown are based on the North American Datum of 1927 (NAD 27) as currently required by the Mass Media Bureau of the FCC.

Satellite Earth Stations: General Instrument, 3-meter Ku & C-band; Prodelin, 3-meter C-band; Vertex, 4.6-meter C-band; M/A-Com, Scientific-Atlanta receivers.

News Services: AP, CBS Newspath, CNN Newsource.

Ownership: Fisher Broadcasting Inc. (Group Owner).

Began Operation: December 7, 1955. Sale to present owner from Retlaw Enterprises Inc. approved by FCC April 16, 1999 (Television Digest, Vol. 38:47).

Represented (sales): Katz Television.

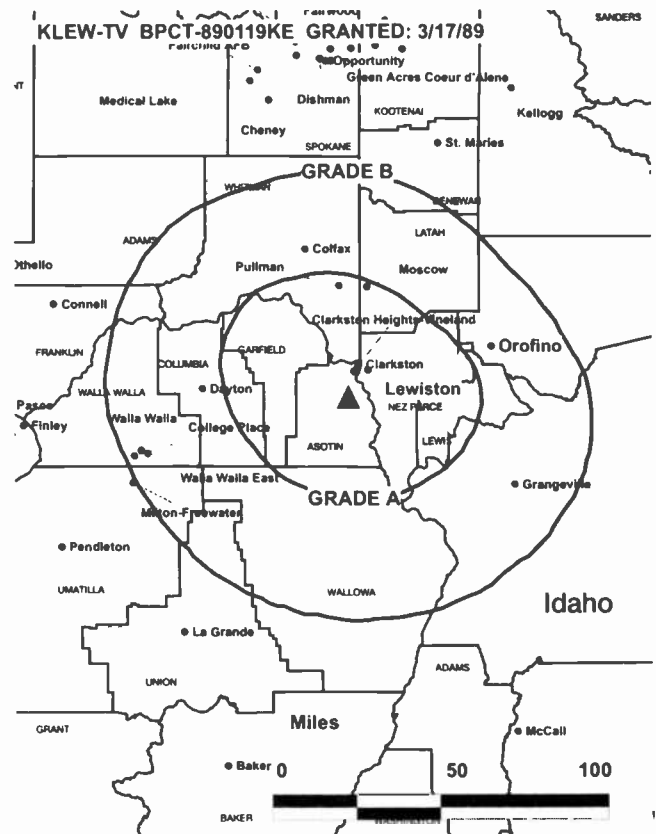
Represented (legal): Shaw Pittman.

Represented (engineering): Hammett & Edison Inc.

Personnel:

Fred Fickenwirth, General Manager.

Marlin Jackson, Chief Engineer.



© 2002 Warren Communications News

Noel Hardin, News Director.

Greg Meyer, Production Director.

Rates: On request.

City of License: Lewiston. **Station DMA:** Spokane. **Rank:** 78.

Circulation © 2001 Nielsen. Coverage based on Nielsen study.

Grand Total	Cable TV Households	Non-cable TV Households	Total TV Households
Estimated Station Totals*	40,030	17,940	57,970
Average Weekly Circulation (2001)	19,409	5,460	24,869
Average Daily Circulation (2001)			11,167
Station DMA Total	Cable TV Households	Non-cable TV Households	Total TV Households
Estimated Station Totals*	40,030	17,940	57,970
Average Weekly Circulation (2001)	19,409	5,460	24,869
Average Daily Circulation (2001)			11,167

*Estimated station totals are sums of the Nielsen TV and Cable TV household estimates for each county in which the station registers viewing of more than 5% as per the Nielsen Survey Methods.

Idaho—Nampa-Boise-Caldwell

KIVI
Ch. 6

Network Service: ABC.

Licensee: Sawtooth Communications Inc., 1866 E. Chisholm Dr., Nampa, ID 83687.

Studio: 1866 E. Chisholm Dr., Nampa, ID 83687.

Phones: 208-336-0500; 208-467-3301. **Fax:** 208-381-6680.

E-mail: kivity@aol.com

Web Site: <http://www.idaho6.com>

Technical Facilities: Channel No. 6 (82-88 MHz). Authorized power: 60.3-kw visual, 12-kw aural. Antenna: 2660-ft. above av. terrain, 210-ft. above ground, 7230-ft. above sea level.

Latitude 43° 45' 20.00"
Longitude 116° 05' 55.00"

Holds CP for change to 56-kw max. visual, 2811-ft. above av. terrain, 291-ft. above ground, 7346-ft. above sea level; lat. 43° 45' 21", long. 116° 05' 54". BPCT-20001006ABP.

Transmitter: Deer Point, Shafer Butte.

Digital Facilities: Channel No. 24 (530-536 MHz). Power: 51.8-kw max. visual. Antenna: 7364-ft. above av. terrain, 307-ft. above ground.

Latitude 43° 46' 20.75"
Longitude 116° 05' 56.99"

FCC Digital File Number: BPCDT-19991101AHJ. Granted: October 5, 2000.

Note: Latitude and longitude coordinates shown are based on the North American Datum of 1927 (NAD 27) as currently required by the Mass Media Bureau of the FCC.

Multichannel TV Sound: Stereo only.

Satellite Earth Stations: Transmit/receive Andrew, 3.6-meter Ku-band; Andrew, 4.5-meter C-band; Andrew, 7-meter C-band; M/A-Com, 3-meter Ku-band; Microdyne, 7-meter C-band; Avantek, M/A-Com, Microdyne receivers.

News Services: ABC NewsOne, AP, WSI.

Ownership: Evening Post Publishing Co. (Group Owner).

Began Operation: February 1, 1974. Sale to present owner by Futura Corp. approved by FCC August 25, 1981.

Represented (sales): Blair Television.

Represented (legal): Dow, Lohnes & Albertson PLLC.

Represented (engineering): Cohen, Dippell & Everist PC.

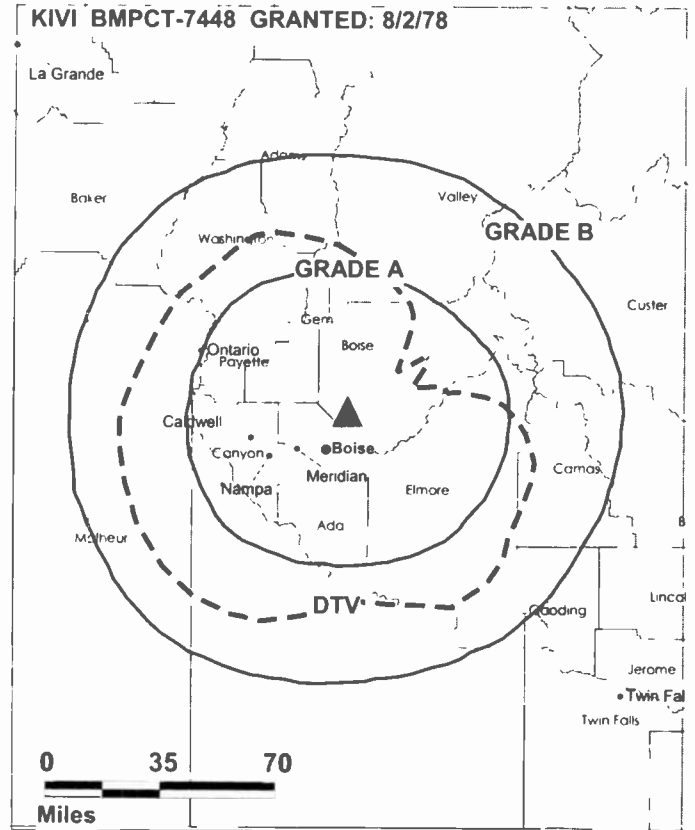
Personnel:

David Harbert, President & General Manager.

Dave Jensen, Operations Manager.

Bob Thomas, General Sales Manager.

Melissa Hughes, National Sales Assistant.



© 2002 Warren Communications News

Denise Vickers, News Director.

Bill Howard, Chief Engineer.

Chris Sallee, Business Manager.

Highest 30 Sec. Rate: \$1500.

City of License: Nampa. **Station DMA:** Boise. **Rank:** 121.

Circulation © 2001 Nielsen. Coverage based on Nielsen study.

Grand Total	Cable TV Households	Non-cable TV Households	Total TV Households
Estimated Station Totals*	91,220	108,400	199,620
Average Weekly Circulation (2001)	66,728	72,609	139,337
Average Daily Circulation (2001)			67,602
Station DMA Total	Cable TV Households	Non-cable TV Households	Total TV Households
Estimated Station Totals*	89,230	105,710	194,940
Average Weekly Circulation (2001)	66,523	72,084	138,607
Average Daily Circulation (2001)			67,536
Other DMA Total	Cable TV Households	Non-cable TV Households	Total TV Households
Estimated Station Totals*	1,990	2,690	4,680
Average Weekly Circulation (2001)	205	525	730
Average Daily Circulation (2001)			66

*Estimated station totals are sums of the Nielsen TV and Cable TV household estimates for each county in which the station registers viewing of more than 5% as per the Nielsen Survey Methods.

Idaho—Nampa-Boise-Caldwell

KTRV
Ch. 12

Network Service: FOX.

Licensee: Idaho Independent Television Inc., Box 1212, Nampa, ID 83653.

Studio: 679 6th St., North Extension, Nampa, ID 83687.

Mailing Address: Box 1212, Nampa, ID 83653.

Phone: 208-466-1200. **Fax:** 208-467-6958.

E-mail: webmaster@ktrv.com

Web Site: http://www.ktrv.com

Technical Facilities: Channel No. 12 (204-210 MHz). Authorized power: 178-kw max. & 166-kw horizontal visual, 18.2-kw horizontal aural. Antenna: 2720-ft. above av. terrain, 260-ft. above ground, 7290-ft. above sea level.

Latitude 43° 45' 18"
Longitude 116° 05' 52"

Holds CP for change to 198-kw max. visual, 2633-ft. above av. terrain, 518-ft. above ground, 7088-ft. above sea level; lat. 43° 44' 40", long. 116° 06' 33", transmitter to Middle Doe, Deer Point. BPCT-960711KF.

Transmitter: Deer Point Peak, 10.75-mi. NNE of Boise.

Digital Facilities: Channel No. 44 (650-656 MHz). Power: 1000-kw max. visual. Antenna: 2762-ft. above av. terrain, 246-ft. above ground.

Latitude 43° 45' 18"
Longitude 116° 05' 52"

FCC Digital File Number: BPCDT-19991028ADO (pending).

Note: Latitude and longitude coordinates shown are based on the North American Datum of 1927 (NAD 27) as currently required by the Mass Media Bureau of the FCC.

Multichannel TV Sound: Stereo only.

Satellite Earth Stations: DH Satellite, 4-meter; Prodelin, 4.6-meter C-band; RCA Americom, 3.1-meter Ku-band; Standard Communications receivers.

News Service: AP.

Ownership: Block Communications Inc. (Group Owner).

Began Operation: October 18, 1981. Sale to present owner by Peyton Broadcasting Ltd. approved by FCC April 23, 1985 (Television Digest, Vol. 25:9).

Represented (sales): Millennium Sales & Marketing.

Represented (legal): Dow, Lohnes & Albertson PLLC.

Personnel:

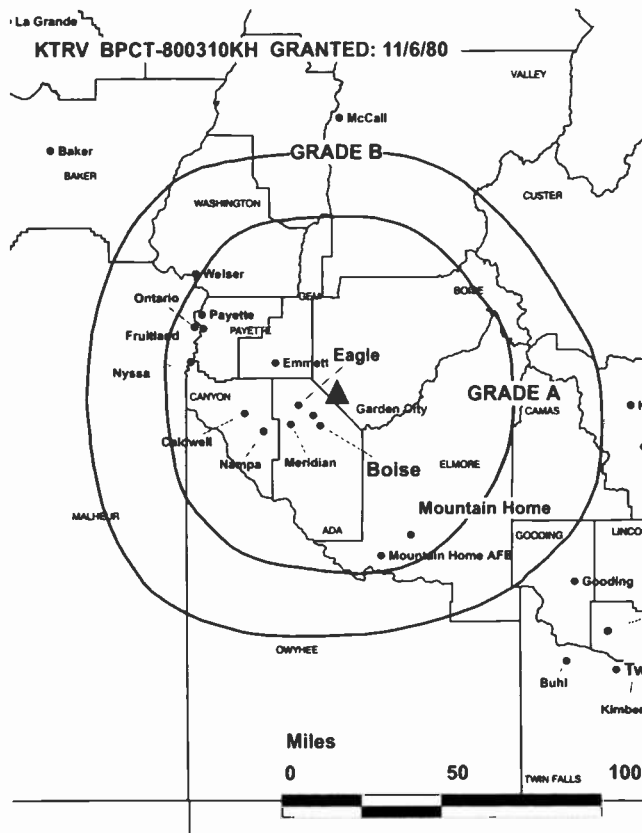
Ricky J. Joseph, Vice President & General Manager.

Mark Hopkins, Local Sales Manager.

Jim McKenna, Treasurer & Chief Financial Officer.

Katie Berry, National Sales Manager.

Lance C. Hankins, Chief Engineer.



© 2002 Warren Communications News

Holly Kerfoot, Promotion Manager.

Dan Widner, Creative Services Director.

Rex McArthur, Consultant.

Highest 30 Sec. Rate: \$1200.

City of License: Nampa. **Station DMA:** Boise. **Rank:** 121.

Circulation © 2001 Nielsen. Coverage based on Nielsen study.

Grand Total	Cable TV Households	Non-cable TV Households	Total TV Households
Estimated Station Totals*	113,400	108,400	221,800
Average Weekly Circulation (2001)	55,036	66,014	121,050
Average Daily Circulation (2001)			47,230
Station DMA Total	Cable TV Households	Non-cable TV Households	Total TV Households
Estimated Station Totals*	89,230	105,710	194,940
Average Weekly Circulation (2001)	48,534	65,763	114,297
Average Daily Circulation (2001)			45,882
Other DMA Total	Cable TV Households	Non-cable TV Households	Total TV Households
Estimated Station Totals*	24,170	2,690	26,860
Average Weekly Circulation (2001)	6,503	250	6,753
Average Daily Circulation (2001)			1,347

*Estimated station totals are sums of the Nielsen TV and Cable TV household estimates for each county in which the station registers viewing of more than 5% as per the Nielsen Survey Methods.

Idaho—Pocatello

KFXP
Ch. 31

Network Service: FOX, UPN.

Grantee: Compass Communications of Idaho Inc., 3972 Magnolia Bend Dr., Livingston, TX 77351.

Studio: 902 E. Sherman, Pocatello, ID 83201.

Phone: 208-232-3141. **Fax:** 208-232-0832.

Technical Facilities: Channel No. 31 (572-578 MHz). Authorized power: 2140-kw visual. Antenna: 1467-ft. above av. terrain, 512-ft. above ground, 6752-ft. above sea level.

Latitude 42° 55' 15"
Longitude 112° 20' 44"

Transmitter: 5-mi. NE of Pocatello.

FCC Proposed Digital Channel Number: Ch. 31.

Note: Latitude and longitude coordinates shown are based on the North American Datum of 1927 (NAD 27) as currently required by the Mass Media Bureau of the FCC.

LMA: Local marketing agreement with KPVI (N), Pocatello-Blackfoot-Idaho Falls, ID.

Ownership: Compass Communications of Idaho Inc.

Began Operation: July 15, 1999. Compass Communications increased ownership from 83.2% to 100% by buying out Redwood Communications in sale approved July 22, 1999. Transfer of control to Channel 31 Inc. by Winstar Broadcasting Corp. approved September 4, 1998.

Represented (legal): Fletcher, Heald & Hildreth PLC.

Represented (engineering): D. L. Markey & Associates Inc.

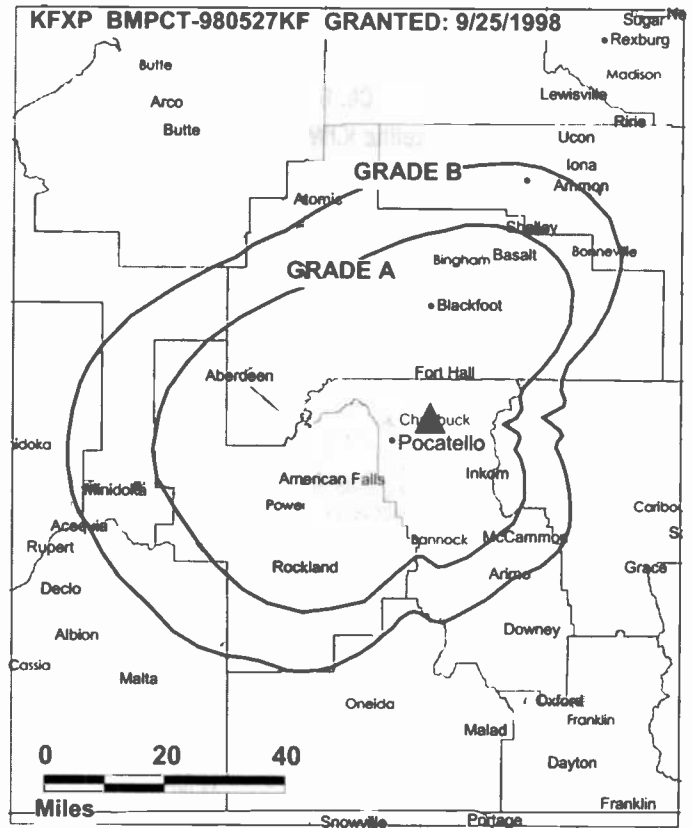
Personnel:

Bill Fouch, General Manager.

Robin Estopinal, Chief Engineer.

Rates: On request.

City of License: Pocatello. **Station DMA:** Idaho Falls-Pocatello. **Rank:** 166.



Circulation © 2001 Nielsen. Coverage based on Nielsen study.

Grand Total	Cable TV Households	Non-cable TV Households	Total TV Households
Estimated Station Totals*	47,560	37,300	84,860
Average Weekly Circulation (2001)	20,922	11,439	32,360
Average Daily Circulation (2001)			10,157
Station DMA Total	Cable TV Households	Non-cable TV Households	Total TV Households
Estimated Station Totals*	47,560	37,300	84,860
Average Weekly Circulation (2001)	20,922	11,439	32,360
Average Daily Circulation (2001)			10,157

*Estimated station totals are sums of the Nielsen TV and Cable TV household estimates for each county in which the station registers viewing of more than 5% as per the Nielsen Survey Methods.

Idaho—Twin Falls

KXTF
Ch. 35

Network Service: FOX, UPN.

Licensee: Falls Broadcasting Co., 1500 Foremaster Lane, Las Vegas, NV 89101.

Studio: 1061 Blue Lakes Blvd. N, Twin Falls, ID 83301.

Phone: 208-733-0035. **Fax:** 208-733-0160.

Technical Facilities: Channel No. 35 (596-602 MHz). Authorized power: 96-kw max. visual. Antenna: 537-ft. above av. terrain, 95-ft. above ground, 4380-ft. above sea level.

Latitude 42° 43' 42"
Longitude 114° 24' 43"

Transmitter: Flat Top Butte, 5.2-mi. E of Jerome County, ID.

Digital Facilities: Channel No. 34 (590-596 MHz). Power: 53-kw max. visual. Antenna: 499-ft. above av. terrain, 59-ft. above ground.

Latitude 42° 43' 42"
Longitude 114° 24' 43"

FCC Digital File Number: BPCDT-19991029AGF. Granted: November 9, 2000.

Note: Latitude and longitude coordinates shown are based on the North American Datum of 1927 (NAD 27) as currently required by the Mass Media Bureau of the FCC.

LMA: Local marketing agreement with KFXP (F), Pocatello.

Ownership: Sunbelt Communications Co. (Group Owner).

Began Operation: June 1, 1989. Sale to present owner from Ambassador Media Corp. approved by FCC September 29, 1995.

Represented (sales): Petry Television Inc.

Represented (legal): Hopkins & Sutter.

Represented (engineering): du Treil, Lundin & Rackley Inc.

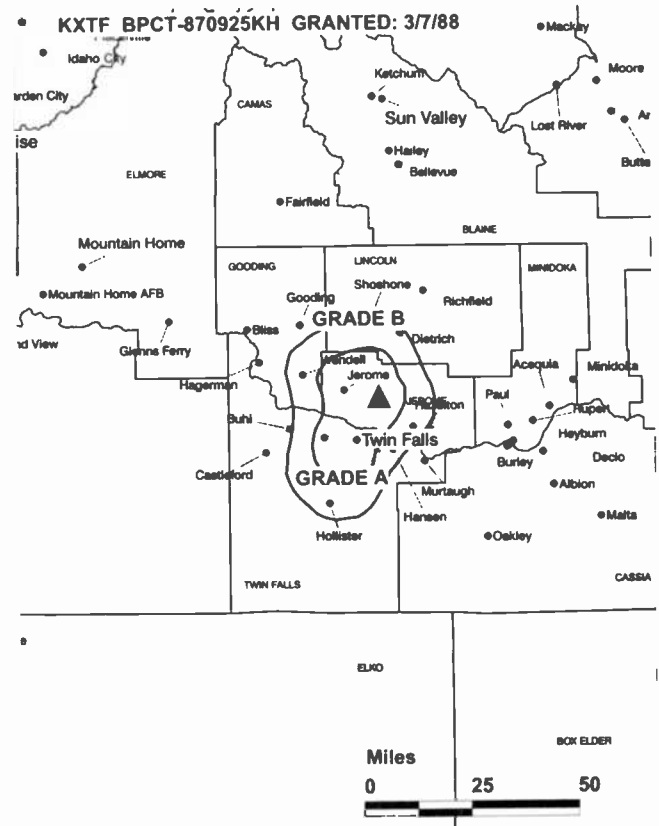
Personnel:

Bill Fouch, General Manager.

Robin Estopinal, Chief Engineer.

Rates: On request.

City of License: Twin Falls. **Station DMA:** Twin Falls. **Rank:** 188.




© 2002 Warren Communications News

Circulation © 2001 Nielsen. Coverage based on Nielsen study.

Grand Total	Cable TV Households	Non-cable TV Households	Total TV Households
Estimated Station Totals*	32,150	24,640	56,790
Average Weekly Circulation (2001)	13,075	7,655	20,730
Average Daily Circulation (2001)			6,393
Station DMA Total	Cable TV Households	Non-cable TV Households	Total TV Households
Estimated Station Totals*	31,530	24,640	56,170
Average Weekly Circulation (2001)	12,873	7,655	20,529
Average Daily Circulation (2001)			6,381
Other DMA Total	Cable TV Households	Non-cable TV Households	Total TV Households
Estimated Station Totals*	620	0	620
Average Weekly Circulation (2001)	202	0	202
Average Daily Circulation (2001)			12

*Estimated station totals are sums of the Nielsen TV and Cable TV household estimates for each county in which the station registers viewing of more than 5% as per the Nielsen Survey Methods.



© 2002 Warren Communications News

MARKET	NIELSEN DMA TV HOUSEHOLDS	RANK	MARKET AREA COMMERCIAL STATIONS
Chicago, IL	3,360,770	3	WBBM-TV (2), WCJU-TV (26), WCPX (38), WEHS-TV (60), WFLD (32), WFLD-DT (31), WGBO-TV (66), WGN-DT (19), WGN-TV (9), WJYS (62), WLS-DT (52), WLS-TV (7), WMAQ-TV (5), WPWR-TV (50), WSNS-DT (45), WSNS-TV (44), WWTO-TV (35)
St. Louis, MO	1,143,690	22	KDNL-DT (31), KDNL-TV (30), KMOV (4), KNLC (24), KPLR-TV (11), KSDK (5), KTVI (2), WHSL (46)
Paducah, KY-Cape Girardeau, MO-Harrisburg-Mount Vernon, IL	382,930	77	KBSI (23), KFVS-TV (12), KPOB-TV (15), WDKA (49), WPSD-TV (6), WPXS (13), WSL-TV (3), WTCT (27)
Champaign & Springfield-Decatur, IL	362,090	82	WANO (17), WBUI (23), WCCU (27), WCFN (49), WCIA (3), WICD (15), WICS (20), WRSP-TV (55)
Davenport, IA-Rock Island-Moline, IL	304,350	92	KGWB-TV (26), KLJB-TV (18), KWQC-TV (6), WHBF-TV (4), WQAD-TV (8)
Evansville, IN	279,190	97	WAZE-TV (19), WEHT (25), WEVV (44), WFIE-TV (14), WTVW (7)
Peoria-Bloomington, IL	233,510	116	WAQE (59), WEEK-TV (25), WHOI (19), WMBD-TV (31), WYZZ-TV (43)
Rockford, IL	176,060	132	WIFR (23), WQRF-TV (39), WREX-TV (13), WTVO (17)
Terre Haute, IN	151,560	145	WBKA-TV (38), WTHI-TV (10), WTVW (2)
Quincy, IL-Hannibal, MO-Keokuk, IA	109,880	163	KHQX-TV (7), WGEM-DT (54), WGEI-TV (10), WTJR (16)

State Cross Reference List

Communities that receive programs of stations that are located elsewhere.

WEHS-TV, Aurora	See Chicago, IL
WFCN, WICS & WRSP-TV, Champaign	See Springfield, IL
WAND & WBUI, Champaign	See Decatur, IL
WJYS, Chicago	See Hammond, IN
WWTO-TV, Chicago	See La Salle, IL
WCIA, Decatur	See Champaign, IL
WICS, Decatur	See Springfield, IL
WHSL, East St. Louis	See St. Louis, MO
WIFR-TV, Freeport	See Rockford, IL
KFVS-TV & KBSI, Harrisburg	See Cape Girardeau, MO
WPSD-TV, Harrisburg	See Paducah, KY
WGBO-TV, Joliet	See Chicago, IL
KLJB-TV & KWQC-TV, Moline	See Davenport, IA
WHBF-TV, Moline	See Rock Island, IL
WYZZ-TV, Peoria	See Bloomington-Normal, IL
KHQA-TV, Quincy	See Hannibal, MO
KJMH, Rock Island	See Burlington, IA
KLJB-TV & KWQC-TV, Rock Island	See Davenport, IA
WQAD-TV, Rock Island	See Moline, IL
WPXS, Salem	See Mount Vernon, IL
WAND & WFHL, Springfield	See Decatur, IL
WCIA & WICD, Springfield	See Champaign, IL
WCIA, Urbana	See Champaign, IL

Illinois Analog Station Totals as of December 1, 2001

	VHF	UHF	TOTAL
Commercial Television	10	26	36
Educational Television	3	8	11
	13	34	47

**They're setting the rules for the Internet.
We're watching.**

Washington Internet Daily covers and uncovers the Internet regulation as it's happening, wherever it happens - on Capitol Hill; at the Justice Department or in the courts; at the SEC, the Federal Communications Commission or the Federal Trade Commission.

Everywhere. Every Day.

Washington Internet Daily

For more information or a FREE 2 week trial subscription, contact our sales department at 1-800-771-9202 or sales@warren-news.com

Illinois—Bloomington-Normal-Peoria

WYZZ-TV Ch. 43

Network Service: FOX.

Licensee: WYZZ Licensee Inc., 10706 Beaver Dam Rd., Cockeysville, MD 21030.

Studio: 2714 E. Lincoln St., Bloomington, IL 61704.

Phone: 309-661-6343. **Fax:** 309-663-4374.

Technical Facilities: Channel No. 43 (644-650 MHz). Authorized power: 1200-kw max. & 1070-kw horizontal visual, 200-kw horizontal aural. Antenna: 1007-ft. above av. terrain, 970-ft. above ground, 1747-ft. above sea level.

Latitude	40°	38'	45"
Longitude	89°	10'	45"

Holds CP for change to 5000-kw max. visual, 965-ft. above av. terrain, 977-ft. above ground, 1717-ft. above sea level. BPCT-950629KR.

Transmitter: 1-mi. NW of Congerville.

Digital Facilities: Channel No. 28 (554-560 MHz). Power: 1000-kw max. visual. Antenna: 912-ft. above av. terrain, 919-ft. above ground.

Latitude	40°	38'	45"
Longitude	89°	10'	45"

FCC Digital File Number: BPCDT-19991028AEQ. Granted: February 23, 2001.

Note: Latitude and longitude coordinates shown are based on the North American Datum of 1927 (NAD 27) as currently required by the Mass Media Bureau of the FCC.

Satellite Earth Stations: AFC, 3-meter Ku-band; Block, 3-meter C-band; United Satellite Systems, 3-meter C-band; RCA, Scientific-Atlanta receivers.

Ownership: Sinclair Broadcast Group Inc. (Group Owner).

Began Operation: October 18, 1982. Sale to Bloomington ComCo Inc. approved by FCC June 14, 1985. Sale to present owner approved by FCC April 30, 1996.

Represented (sales): Harrington, Righter & Parsons Inc.

Represented (legal): Shaw Pittman.

Represented (engineering): Cohen, Dippell & Everist PC.

Personnel:

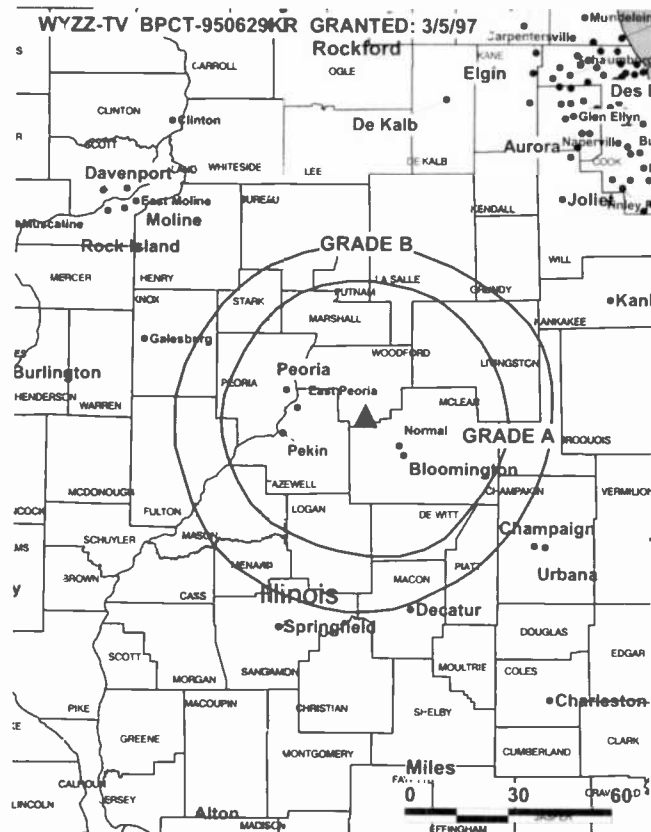
Neal E. Davis, Station Manager & Sales Director.

Sal Scalise, Local Sales Manager.

Debra Noe, National Sales Manager.

Will Shears, Chief Engineer.

Highest 30 Sec. Rate: \$3500.



© 2002 Warren Communications News

City of License: Bloomington. **Station DMA:** Peoria-Bloomington. **Rank:** 116.

Circulation © 2001 Nielsen. Coverage based on Nielsen study.

Grand Total	Cable	Non-cable	Total
	TV Households	TV Households	TV Households
Estimated Station Totals*	215,670	98,840	314,510
Average Weekly Circulation (2001)	103,059	30,581	133,640
Average Daily Circulation (2001)			48,920
Station DMA Total	Cable	Non-cable	Total
	TV Households	TV Households	TV Households
Estimated Station Totals*	164,490	66,860	231,350
Average Weekly Circulation (2001)	94,396	26,707	121,104
Average Daily Circulation (2001)			44,746
Other DMA Total	Cable	Non-cable	Total
	TV Households	TV Households	TV Households
Estimated Station Totals*	51,180	31,980	83,160
Average Weekly Circulation (2001)	8,662	3,873	12,536
Average Daily Circulation (2001)			4,174

*Estimated station totals are sums of the Nielsen TV and Cable TV household estimates for each county in which the station registers viewing of more than 5% as per the Nielsen Survey Methods.

Illinois—Champaign

WCIA

Ch. 3

(Operates satellite WCFN, Springfield, IL)

Network Service: CBS.

Licensee: Nexstar Broadcasting of Champaign LLC, 200 Abington Executive Park, Suite 201, Clarks Summit, PA 18411.

Studio: 509 S. Neil St., Box 20, Champaign, IL 61824-0020.

Phone: 217-356-8333. **Fax:** 217-373-3648.

Technical Facilities: Channel No. 3 (60-66 MHz). Authorized power: 100-kw visual, 20-kw aural. Antenna: 940-ft. above av. terrain, 984-ft. above ground, 1704-ft. above sea level.

Latitude 40° 06' 23"
Longitude 88° 26' 59"

Transmitter: Seymour.

Digital Facilities: Channel No. 48 (674-680 MHz). Power: 1000-kw max. visual. Antenna: 876-ft. above av. terrain, 1577-ft. above ground.

Latitude 40° 06' 21"
Longitude 88° 27' 00"

FCC Digital File Number: BPCDT-20000501ADZ. Granted: February 22, 2001.

Note: Latitude and longitude coordinates shown are based on the North American Datum of 1927 (NAD 27) as currently required by the Mass Media Bureau of the FCC.

Satellite Earth Stations: ADM, 6-meter C-band; AFC, 3.7-meter Ku-band; Scientific-Atlanta, 4.6-meter C-band; Scientific-Atlanta, 7-meter C-band; M/A-Com, Microdyne, Scientific-Atlanta receivers.

News Services: AP, UPI.

Ownership: Nexstar Broadcasting Group LLC (Group Owner).

Began Operation: November 14, 1953. Sale to present owner by Midwest Television Inc. approved by FCC May 19, 2000.

Represented (sales): Blair Television.

Represented (legal): Covington & Burling.

Represented (engineering): du Treil, Lundin & Rackley Inc.

Personnel:

Perry Chester, Vice President & General Manager.

Dick Livesay, General Sales Manager.

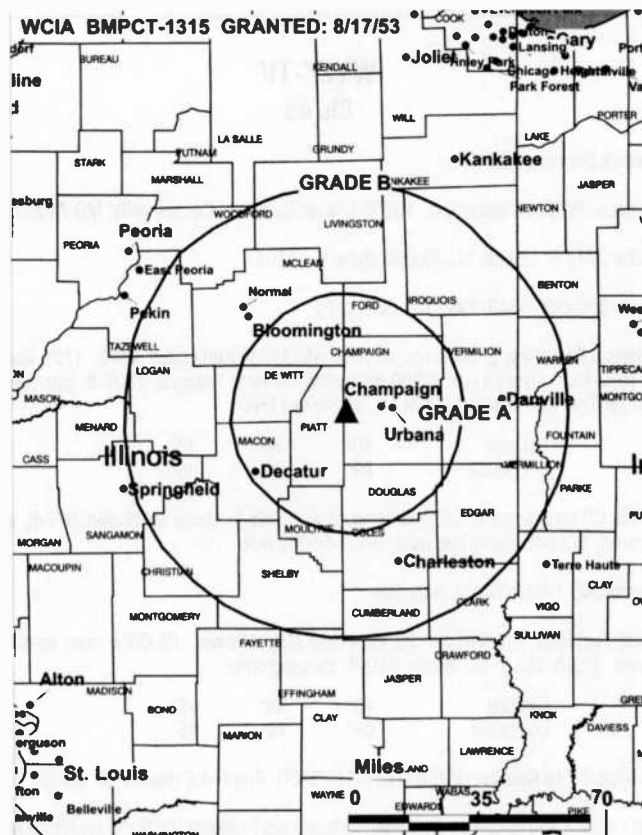
Ron W. Johnson, Local Sales Manager.

Davida Nagel, National Sales Manager.

Richard L. Adams, Informational Programming Manager.

Brad Hampton, Chief Engineer.

Ken Schreiner, News Director.



© 2002 Warren Communications News

Brian Stumph, Production Manager.

Diane Droege, Promotion Director.

Rates: On request.

City of License: Champaign. **Station DMA:** Champaign & Springfield-Decatur. **Rank:** 82.

Circulation © 2001 Nielsen. Coverage based on Nielsen study.

Grand Total	Cable TV Households	Non-cable TV Households	Total TV Households
Estimated Station Totals*	352,420	128,430	480,850
Average Weekly Circulation (2001)	182,240	43,425	225,666
Average Daily Circulation (2001)			130,133
Station DMA Total	Cable TV Households	Non-cable TV Households	Total TV Households
Estimated Station Totals*	253,040	93,840	346,880
Average Weekly Circulation (2001)	161,898	39,186	201,084
Average Daily Circulation (2001)			121,288
Other DMA Total	Cable TV Households	Non-cable TV Households	Total TV Households
Estimated Station Totals*	99,380	34,590	133,970
Average Weekly Circulation (2001)	20,343	4,239	24,582
Average Daily Circulation (2001)			8,844

*Estimated station totals are sums of the Nielsen TV and Cable TV household estimates for each county in which the station registers viewing of more than 5% as per the Nielsen Survey Methods.

Illinois—Champaign

WICD Ch. 15 (Satellite of WICS, Springfield, IL)

Network Service: NBC.

Licensee: Sinclair Communications Inc., 10706 Beaver Dam Rd., Cockeysville, MD 21030.

Studio: 250 Country Fair Dr., Champaign, IL 61821.

Phone: 217-351-8500. **Fax:** 217-351-6056.

Technical Facilities: Channel No. 15 (476-482 MHz). Authorized power: 555-kw max. visual. Antenna: 1316-ft. above av. terrain, 1309-ft. above ground, 1972-ft. above sea level.

Latitude 40° 04' 10"
Longitude 87° 54' 45"

Transmitter: 3.75-mi. N, 2.15-mi. W of Homer.

Digital Facilities: Channel No. 40 (626-632 MHz). Power: 895-kw max. visual. Antenna: 1299-ft. above av. terrain, 1309-ft. above ground.

Latitude 40° 04' 11"
Longitude 87° 54' 45"

FCC Digital File Number: BPCDT-19991023AHL (pending).

Note: Latitude and longitude coordinates shown are based on the North American Datum of 1927 (NAD 27) as currently required by the Mass Media Bureau of the FCC.

Multichannel TV Sound: Stereo only.

Satellite Earth Stations: Harris, 3-meter Ku-band; Harris, 6-meter Ku-band; United Satellite Systems, 5-meter Ku & C-band; United Satellite Systems receivers.

News Service: AP.

Ownership: Sinclair Broadcast Group Inc. (Group Owner).

Began Operation: April 23, 1959. Changed to Ch. 15 from Ch. 33 and increased power July 25, 1967. Sale to Guy Gannett Publishing Co. by Plains Television Partnership approved by FCC August 4, 1994 (*Television Digest*, Vol. 34:34). Sale to present owner from Guy Gannett Communications approved by FCC April 5, 1999. (Vol. 38:36, 37). Sale to Smith Acquisition Corp. dismissed by FCC March 22, 2000 (Vol. 40:12).

Represented (sales): Continental Television Sales.

Represented (engineering): Denny & Associates PC.

Personnel:

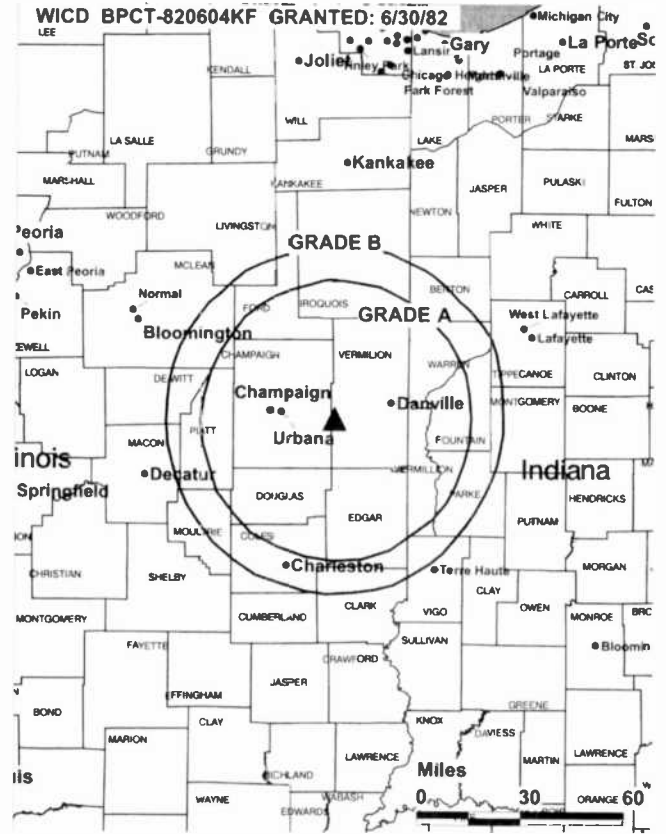
Gary Hackler, Local Sales Manager.

Mark Statzer, Chief Engineer.

Grant Uitti, News Director.

J. D. Mayes, Promotion Director.

Jeff Schindwein, Business Manager.



© 2002 Warren Communications News

Highest 30 Sec. Rate: \$2500.

City of License: Champaign. **Station DMA:** Champaign & Springfield-Decatur. **Rank:** 82.

Circulation © 2001 Nielsen. Coverage based on Nielsen study.

Grand Total	Cable		Non-cable		Total
	TV Households	TV Households	TV Households	TV Households	
Estimated Station Totals*	141,560	73,340	73,340	214,900	214,900
Average Weekly Circulation (2001)	84,265	24,795	24,795	109,060	109,060
Average Daily Circulation (2001)				51,271	51,271
Station DMA Total	Cable		Non-cable		Total
	TV Households	TV Households	TV Households	TV Households	
Estimated Station Totals*	125,140	51,050	51,050	176,190	176,190
Average Weekly Circulation (2001)	82,576	22,697	22,697	105,273	105,273
Average Daily Circulation (2001)				50,055	50,055
Other DMA Total	Cable		Non-cable		Total
	TV Households	TV Households	TV Households	TV Households	
Estimated Station Totals*	16,420	22,290	22,290	38,710	38,710
Average Weekly Circulation (2001)	1,689	2,098	2,098	3,787	3,787
Average Daily Circulation (2001)				1,216	1,216

*Estimated station totals are sums of the Nielsen TV and Cable TV household estimates for each county in which the station registers viewing of more than 5% as per the Nielsen Survey Methods.

WBBM-TV
Ch. 2

Network Service: CBS.

Licensee: CBS Broadcasting Inc., 600 New Hampshire Ave. NW, Suite 1200, Washington, DC 20037.

Studio: 630 N. McClurg Court, Chicago, IL 60611.

Phone: 312-944-6000. **Fax:** 312-943-7193.

Technical Facilities: Channel No. 2 (54-60 MHz). Authorized power: 55.24-kw visual. Antenna: 1365-ft. above av. terrain, 1457-ft. above ground, 2051-ft. above sea level.

Latitude 41° 53' 55.50"
Longitude 87° 37' 23.00"

Transmitter: John Hancock Bldg., 875 N. Michigan Ave.

Digital Facilities: Channel No. 3 (60-66 MHz). Power: 3-kw visual. Antenna: 1201-ft. above av. terrain, 1198-ft. above ground, 1791-ft. above sea level.

Latitude 41° 53' 56.00"
Longitude 87° 37' 23.00"

Transmitter: John Hancock Bldg., 875 N. Michigan Ave.

FCC Digital File Number: BPCDT-980427KJ. Granted: July 24, 1998.

Note: Latitude and longitude coordinates shown are based on the North American Datum of 1927 (NAD 27) as currently required by the Mass Media Bureau of the FCC.

AM Affiliate: WBBM, 50-kw, 780 kHz.

FM Affiliate: WBBM-FM, 10.5-kw, 96.3 MHz (No. 242), 560-ft.

News Services: AP, City News, UPI.

Ownership: Viacom International Inc. (Group Owner).

Began Operation: August 1, 1940. Initially broadcast as W9XBK; changed to WBKB September 6, 1946. Sold to CBS February 9, 1953 (*Television Digest*, Vol. 9:7). Sale to present owner by CBS Inc. approved by FCC May 3, 2000.

Represented (sales): CBS Television Stations National Sales.

Personnel:

Walter DeHaven, Vice President & General Manager.

Rick Stanley, Sales Director.

Craig Koppman, General Sales Manager.

Marty Schack, National Sales Manager.

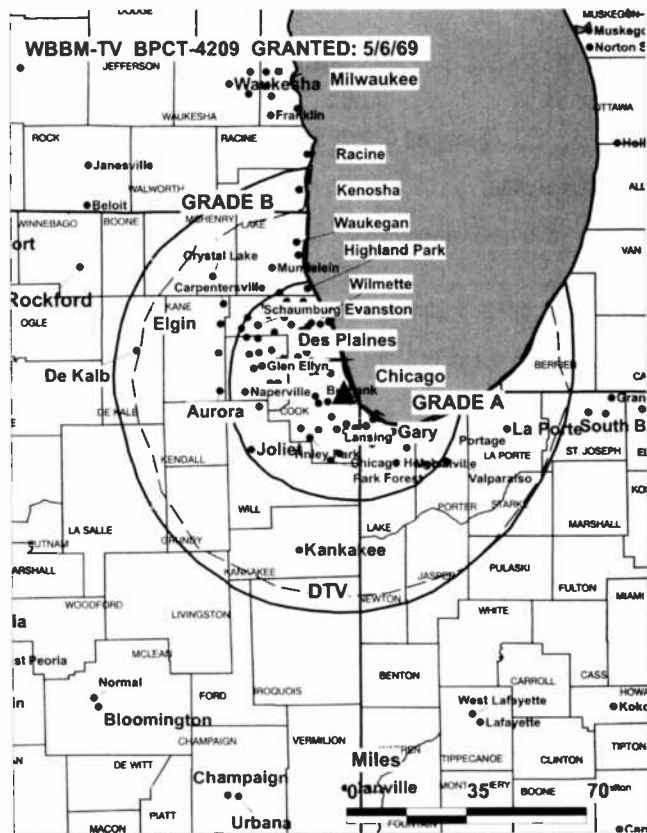
Craig Hume, News Director.

David Gittens, Planning & Administration Director.

Kerri Weitzberg, Communications & Community Relations Director.

Chuck DeCourt, Technical Operations Director.

Monroe Anderson, Station Services & Community Affairs Director.



© 2002 Warren Communications News

Karen Yellen Dillon, Marketing Manager.

Charles Kolmann, Advertising & Promotion Director.

Rates: On request.

City of License: Chicago. **Station DMA:** Chicago. **Rank:** 3.

Circulation © 2001 Nielsen. Coverage based on Nielsen study.

Grand Total	Cable TV Households	Non-cable TV Households	Total TV Households
Estimated Station Totals*	2,301,420	1,169,910	3,471,330
Average Weekly Circulation (2001)	1,436,706	672,738	2,109,444
Average Daily Circulation (2001)			936,675
Station DMA Total	Cable TV Households	Non-cable TV Households	Total TV Households
Estimated Station Totals*	2,120,850	1,107,810	3,228,660
Average Weekly Circulation (2001)	1,399,597	660,732	2,060,329
Average Daily Circulation (2001)			921,792
Other DMA Total	Cable TV Households	Non-cable TV Households	Total TV Households
Estimated Station Totals*	180,570	62,100	242,670
Average Weekly Circulation (2001)	37,109	12,006	49,115
Average Daily Circulation (2001)			14,882

*Estimated station totals are sums of the Nielsen TV and Cable TV household estimates for each county in which the station registers viewing of more than 5% as per the Nielsen Survey Methods.

Illinois—Chicago

WCIU-TV Ch. 26

Network Service: Independent.

Licensee: Weigel Broadcasting Co., 26 N. Halsted St., Chicago, IL 60661-2108.

Studio: 26 N. Halsted St., Chicago, IL 60661-2108.

Phone: 312-705-2600. **Fax:** 312-705-2656.

E-mail: wciutv@aol.com

Technical Facilities: Channel No. 26 (542-548 MHz). Authorized power: 2000-kw max. visual, 200-kw max. aural. Antenna: 1555-ft. above av. terrain, 1707-ft. above ground, 2302-ft. above sea level.

Latitude 41° 52' 44"
Longitude 87° 38' 10"

Holds CP for change to 5000-kw max. visual, 1549-ft. above av. terrain, 1552-ft. above ground, 2146-ft. above sea level. BPCT-960202KE.

Transmitter: Sears Bldg., 233 S. Wacker Dr.

Digital Facilities: Channel No. 26 (542-548 MHz). Power: 160-kw max. visual. Antenna: 1549-ft. above av. terrain, 1552-ft. above ground, 2149-ft. above sea level.

Latitude 41° 52' 44"
Longitude 87° 38' 10"

FCC Digital File Number: BPCDT-19990831AAA. Granted: January 10, 2001.

Note: Latitude and longitude coordinates shown are based on the North American Datum of 1927 (NAD 27) as currently required by the Mass Media Bureau of the FCC.

News Services: City News, Reuters TV, UPI.

Ownership: Weigel Broadcasting Co. (Group Owner).

Began Operation: February 6, 1964.

Represented (sales): Harrington, Righter & Parsons Inc.

Represented (legal): Cohn & Marks.

Represented (engineering): du Treil, Lundin & Rackley.

Personnel:

Howard Shapiro, Chairman.

Norman Shapiro, President.

Neal Sabin, Vice President.

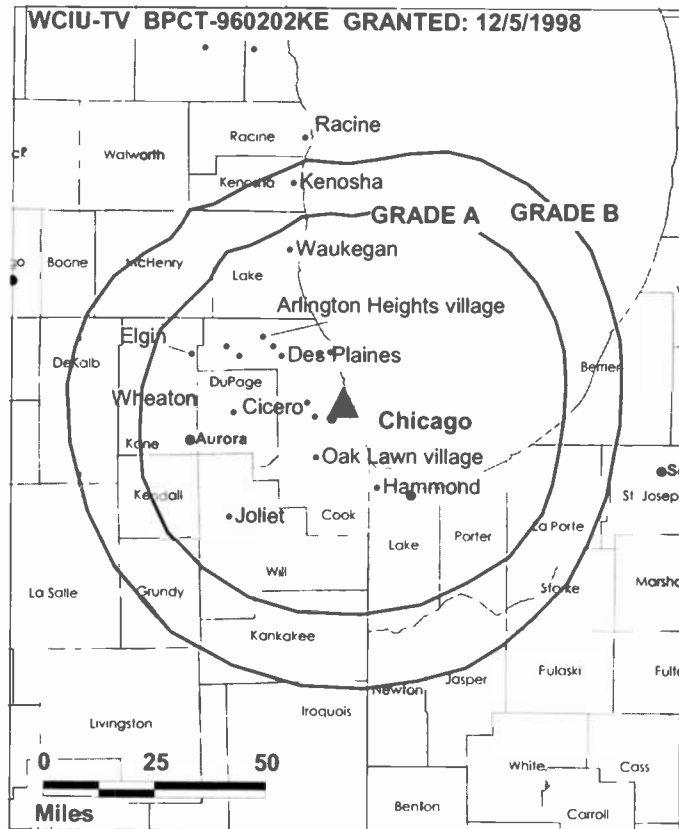
Fred Weintraub, Station Manager.

Diana Fernandez, Local Sales Manager.

Brad Lesak, National Sales Manager.

Bernard Hoelting, Chief Engineer.

Tim Welsh, Promotion Director.



© 2002 Warren Communications News

Dick Garb, Business Manager.

Renee Genova, Production Manager.

Rates: On request.

City of License: Chicago. **Station DMA:** Chicago. **Rank:** 3.

Circulation © 2001 Nielsen. Coverage based on Nielsen study.

Grand Total	Cable TV Households	Non-cable TV Households	Total TV Households
Estimated Station Totals*	2,099,060	1,177,840	3,276,900
Average Weekly Circulation (2001)	508,895	356,152	865,048
Average Daily Circulation (2001)			273,179
Station DMA Total	Cable TV Households	Non-cable TV Households	Total TV Households
Estimated Station Totals*	2,099,060	1,107,810	3,206,870
Average Weekly Circulation (2001)	508,895	349,269	858,164
Average Daily Circulation (2001)			272,599
Other DMA Total	Cable TV Households	Non-cable TV Households	Total TV Households
Estimated Station Totals*	0	70,030	70,030
Average Weekly Circulation (2001)	0	6,883	6,883
Average Daily Circulation (2001)			580

*Estimated station totals are sums of the Nielsen TV and Cable TV household estimates for each county in which the station registers viewing of more than 5% as per the Nielsen Survey Methods.

Illinois—Chicago

WCPX Ch. 38

Network Service: PAX.

Licensee: Paxson Chicago License Inc., 601 Clearwater Park Rd., West Palm Beach, FL 33401.

Studio: 541 N. Fairbanks Court, 8th Floor, Chicago, IL 60611.

Phone: 312-410-9038. **Fax:** 312-467-9319.

Technical Facilities: Channel No. 38 (614-620 MHz). Authorized power: 5000-kw max. & 1260-kw horizontal visual, 500-kw max. & 126-kw horizontal aural. Antenna: 1250-ft. above av. terrain, 1450-ft. above ground, 2049-ft. above sea level.

Latitude 41° 53' 55.50"
Longitude 87° 37' 23.00"

Holds CP for change to 1434-ft. above av. terrain, 1429-ft. above ground, 593-ft. above sea level. BPCT-19990922AAU.

Transmitter: John Hancock Bldg., 875 N. Michigan Ave.

Digital Facilities: Channel No. 43 (644-650 MHz). Power: 200-kw max. visual. Antenna: 1673-ft. above av. terrain, 1667-ft. above ground, 0-ft. above sea level.

Latitude 41° 52' 44.00"
Longitude 87° 38' 08.00"

Transmitter: John Hancock Building.

FCC Digital File Number: BPCDT-990824KE. Granted: February 7, 2001.

Note: Latitude and longitude coordinates shown are based on the North American Datum of 1927 (NAD 27) as currently required by the Mass Media Bureau of the FCC.

Ownership: Paxson Communications Corp. (Group Owner).

Began Operation: May 31, 1976. Sale to present owner by Christian Communications of Chicagoland approved by FCC August 11, 1998 (*Television Digest*, Vol. 38:5).

Represented (legal): Dow, Lohnes & Albertson PLLC.

Personnel:

Anthony Cannata, Business Manager.

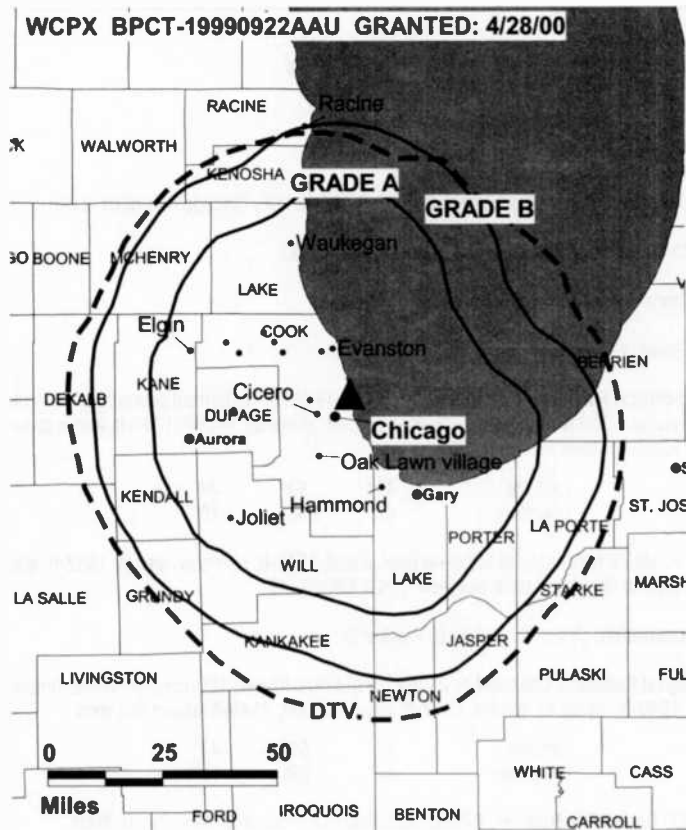
Rich Lindsey, Traffic Manager.

Lawrence Greenspon, Sales Manager.

Highest 30 Sec. Rate: \$140.

City of License: Chicago. **Station DMA:** Chicago. **Rank:** 3.

WCPX BPCT-19990922AAU GRANTED: 4/28/00



© 2002 Warren Communications News

Circulation © 2001 Nielsen. Coverage based on Nielsen study.

Grand Total	Cable TV Households	Non-cable TV Households	Total TV Households
Estimated Station Totals*	2,108,290	1,119,890	3,228,180
Average Weekly Circulation (2001)	273,295	209,414	482,709
Average Daily Circulation (2001)			156,687
Station DMA Total	Cable TV Households	Non-cable TV Households	Total TV Households
Estimated Station Totals*	2,099,060	1,107,810	3,206,870
Average Weekly Circulation (2001)	272,796	208,651	481,447
Average Daily Circulation (2001)			156,426
Other DMA Total	Cable TV Households	Non-cable TV Households	Total TV Households
Estimated Station Totals*	9,230	12,080	21,310
Average Weekly Circulation (2001)	498	763	1,262
Average Daily Circulation (2001)			260

*Estimated station totals are sums of the Nielsen TV and Cable TV household estimates for each county in which the station registers viewing of more than 5% as per the Nielsen Survey Methods.

Illinois—Aurora-Chicago

WEHS-TV Ch. 60

Network Service: HSN.

Licensee: Univision Partnership of Illinois, 1999 Avenue of the Stars, Suite 3050, Los Angeles, CA 90067.

Studio: 77 W. Wacker Dr., Chicago, IL 60601.

Mailing Address: 4255 Westbrook Dr., Suite 219, Aurora, IL 60504.

Phone: 630-585-6060. **Fax:** 630-585-6175.

E-mail: keith.wilson@cwixmail.com

Technical Facilities: Channel No. 60 (746-752 MHz). Authorized power: 5000-kw max. visual, 1000-kw max. aural. Antenna: 1621-ft. above av. terrain, 1625-ft. above ground, 2220-ft. above sea level.

Latitude	41°	52'	44"
Longitude	87°	38'	10"

Holds CP for change to 1681-ft. above av. terrain, 1680-ft. above ground, 2274-ft. above sea level. BPCT-960708KF.

Transmitter: Sears Tower, 233 S. Wacker Dr.

Digital Facilities: Channel No. 59 (740-746 MHz). Power: 200-kw max. visual. Antenna: 1669-ft. above av. terrain, 1667-ft. above ground, 2218-ft. above sea level.

Latitude	41°	52'	44"
Longitude	87°	38'	08"

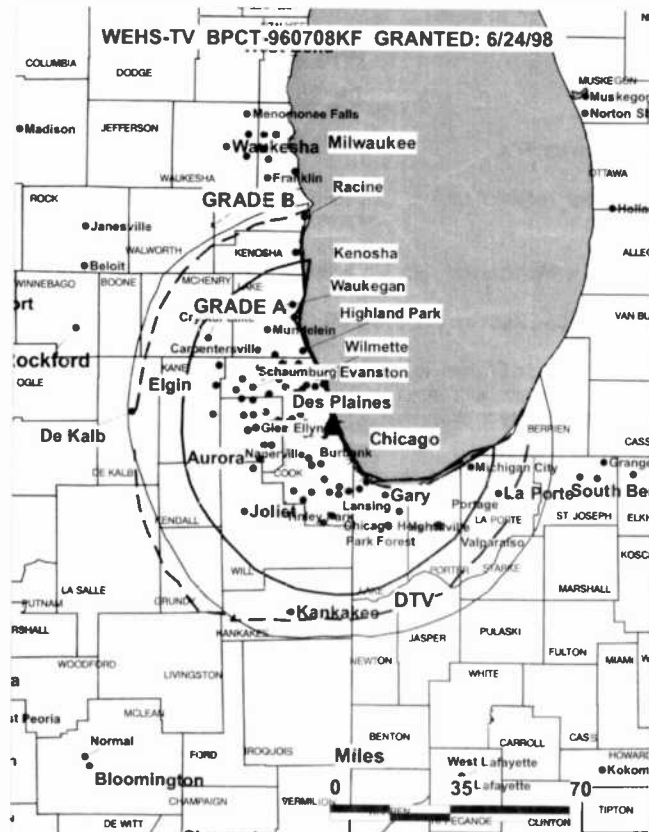
Transmitter: Sears Tower, S. Wacker Dr. & Jackson Blvd.

FCC Digital File Number: BMPCDT-19991026ACV. Granted: May 14, 2001.

Note: Latitude and longitude coordinates shown are based on the North American Datum of 1927 (NAD 27) as currently required by the Mass Media Bureau of the FCC.

Satellite Earth Station: 6.5-meter C-band.

Ownership: Univision Communications Inc. (Group Owner).



© 2002 Warren Communications News

Began Operation: April 20, 1982. Sale to present owner by USA Broadcasting approved by FCC May 21, 2001. Sale to Silver King by Newsweb Corp. (Fred Eychaner, et al.) approved by FCC December 4, 1986 (Television Digest, Vol. 26:44).

Personnel:

Carl Lahm, General Manager.

Rates: On request.

City of License: Aurora. **Station DMA:** Chicago. **Rank:** 3.

Nielsen Data: Not available.

WFLD
Ch. 32

Network Service: FOX.

Licensee: Fox Television Stations Inc., 205 N. Michigan Ave., Suite 200, Chicago, IL 60601.

Studio: 205 N. Michigan Ave., Chicago, IL 60601.

Phone: 312-565-5532. **Fax:** 312-819-0420.

Technical Facilities: Channel No. 32 (578-584 MHz). Authorized power: 5000-kw max. visual, 500-kw max. aural. Antenna: Directional, 1415-ft. above av. terrain, 1456-ft. above ground, 2049-ft. above sea level.

Latitude 41° 53' 55.50"
Longitude 87° 37' 23.00"

Transmitter: John Hancock Bldg., 875 N. Michigan Ave.

Began Digital Operation: April 27, 1999.

Note: Latitude and longitude coordinates shown are based on the North American Datum of 1927 (NAD 27) as currently required by the Mass Media Bureau of the FCC.

Multichannel TV Sound: Stereo only.

Satellite Earth Stations: Andrew, 4.5-meter Ku & C-band; Scientific-Atlanta, 11-meter C-band; M/A-Com, Scientific-Atlanta receivers.

News Services: Fox NewsEdge, Newssource.

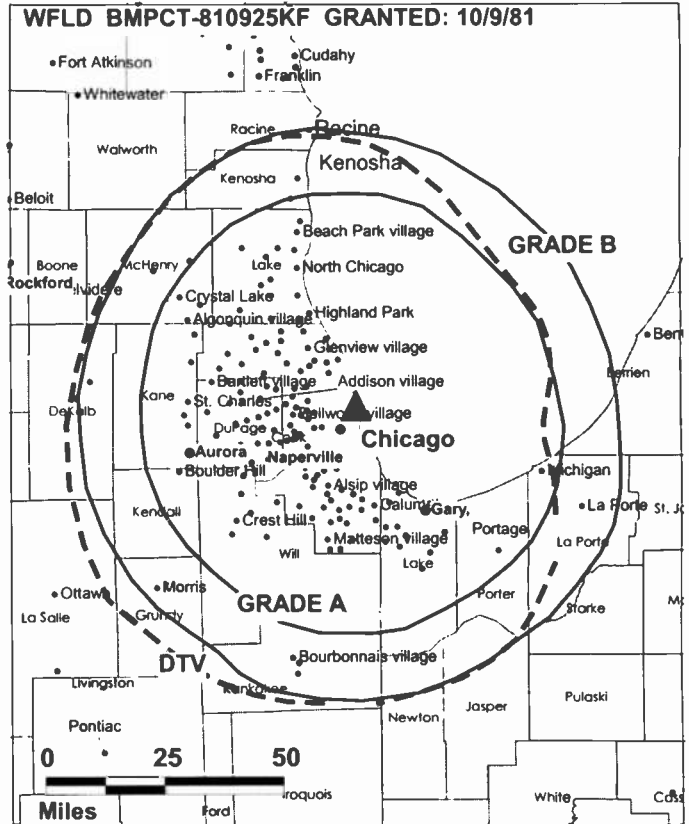
Ownership: Fox Television Stations Inc. (Group Owner).

Began Operation: January 4, 1966. FCC approved formation of new company combining original licensee Field Communications with Kaiser Broadcasting May 9, 1973 (*Television Digest*, Vol. 12:32, 13:18). Sale back to Field approved by FCC June 22, 1977 (Vol. 16:15; 17:26). Sale to Metromedia by Field approved by FCC February 17, 1983 (Vol. 22:23, 35, 47). Sale to present owner by Metromedia approved by FCC November 14, 1985.

Represented (sales): Petry Television Inc.

Personnel:

- Stacey Marks-Bronner, Vice President & General Manager.
- John Nuck, Vice President, Programming & Administration.
- James Marketti, Vice President, Creative Services.
- Debra Juarez, Vice President & News Director.
- Dwain Schoonover, Vice President, Engineering.
- Deborah Carpenter, Vice President & General Sales Manager.
- Randy King, Operations Manager.
- Ed Villareal, News Operations Manager.
- Renee Stapleton, Finance Director.
- Wanda Wells, Public Affairs Manager.



© 2002 Warren Communications News

Lisa Pizana, Traffic Director.

Rates: On request.

City of License: Chicago. **Station DMA:** Chicago. **Rank:** 3.

Circulation © 2001 Nielsen. Coverage based on Nielsen study.

Grand Total	Cable TV Households	Non-cable TV Households	Total TV Households
Estimated Station Totals*	2,335,870	1,205,690	3,541,560
Average Weekly Circulation (2001)	1,297,871	656,264	1,954,135
Average Daily Circulation (2001)			817,191
Station DMA Total	Cable TV Households	Non-cable TV Households	Total TV Households
Estimated Station Totals*	2,120,850	1,107,810	3,228,660
Average Weekly Circulation (2001)	1,252,875	641,250	1,894,126
Average Daily Circulation (2001)			796,310
Other DMA Total	Cable TV Households	Non-cable TV Households	Total TV Households
Estimated Station Totals*	215,020	97,880	312,900
Average Weekly Circulation (2001)	44,996	15,014	60,010
Average Daily Circulation (2001)			20,880

*Estimated station totals are sums of the Nielsen TV and Cable TV household estimates for each county in which the station registers viewing of more than 5% as per the Nielsen Survey Methods.

Illinois—Chicago

WFLD-DT Ch. 31

Network Service: FOX.

Licensee: Fox Television Stations Inc., 5151 Wisconsin Ave. NW, Washington, DC 20016.

Studio: 205 N. Michigan Ave., Suite 200, Chicago, IL 60601.

Phone: 312-565-5532. **Fax:** 312-819-0420.

Digital Facilities: Channel No. 31 (572-578 MHz). Power: 200-kw max. visual. Antenna: 1558-ft. above av. terrain, 1555-ft. above ground, 2149-ft. above sea level.

Latitude	41°	52'	44"
Longitude	87°	38'	10"

Transmitter: Sears Tower, 233 S. Wacker Dr.

Note: Latitude and longitude coordinates shown are based on the North American Datum of 1927 (NAD 27) as currently required by the Mass Media Bureau of the FCC.

Ownership: Fox Television Stations Inc. (Group Owner).

Began Digital Operation: April 27, 1999.

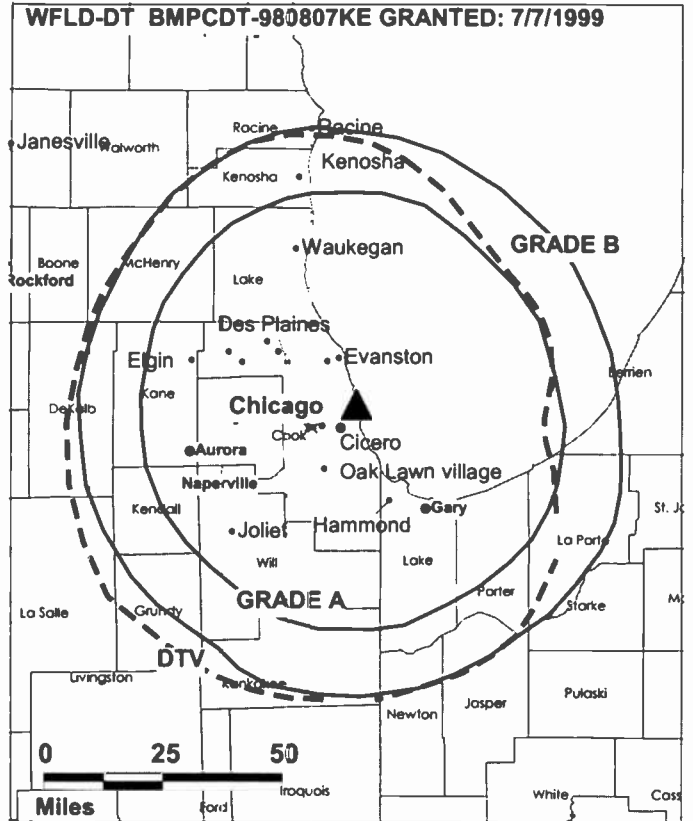
Personnel:

Stacy Marks-Bronner, Vice President & General Manager.

Craig Strom, Chief Engineer.

Rates: On request.

City of License: Chicago. **Station DMA:** Chicago. **Rank:** 3.



© 2002 Warren Communications News

Illinois—Joliet-Chicago

WGBO-TV Ch. 66

Network Service: Univision.

Licensee: WGBO License Partnership GP, 1999 Avenue of the Stars, Suite 3050, Los Angeles, CA 90067.

Phone: 312-670-1000. **Fax:** 312-494-6492.

Technical Facilities: Channel No. 66 (782-788 MHz). Authorized power: 5000-kw max. visual, 500-kw max. aural. Antenna: 1308-ft. above av. terrain, 1512-ft. above ground, 2107-ft. above sea level.

Latitude 41° 53' 56"
Longitude 87° 37' 23"

Transmitter: John Hancock Bldg., 875 N. Michigan Ave., Chicago.

Digital Facilities: Channel No. 53 (704-710 MHz). Power: 180-kw max. visual. Antenna: 1316-ft. above av. terrain, 1316-ft. above ground.

Latitude 41° 53' 56"
Longitude 87° 37' 23"

FCC Digital File Number: BPCDT-19991029AHU. Granted: February 14, 2001.

Note: Latitude and longitude coordinates shown are based on the North American Datum of 1927 (NAD 27) as currently required by the Mass Media Bureau of the FCC.

Satellite Earth Stations: Paracclipse, 3.9-meter C-band; Scientific-Atlanta, 5-meter C-band; Chapparral, Scientific-Atlanta receivers.

News Services: AP, CNN Newsource, Reuters TV.

Ownership: Univision Communications Inc. (Group Owner).

Began Operation: September 18, 1981. Sale to Grant Broadcasting approved by FCC October 30, 1985. Transfer to Combined Broadcasting Inc. approved by FCC June 8, 1988. Sale to Perenchio TV Inc. by Combined Broadcasting Inc. approved by FCC July 15, 1994 (*Television Digest*, Vol. 34:20).

Represented (legal): Shaw Pittman.

Personnel:

Bert Medina, Vice President & General Manager.

Andrew Wallace, General Sales Manager.

Laura de la Mata, Local Sales Manager.

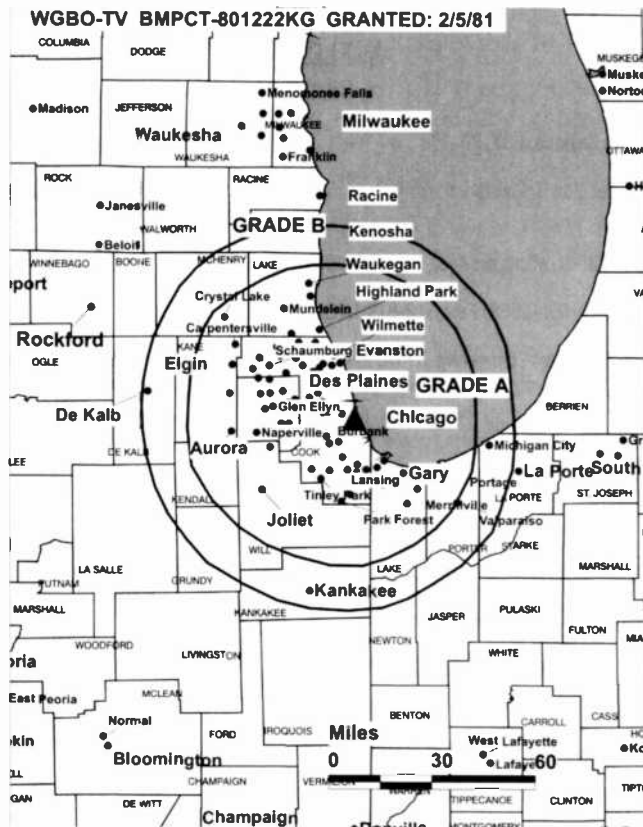
Shari Valentine, National Sales Manager.

Juanita Davis, Marketing Research Director.

Rebecca Lewin, Production Manager.

Gary Shultz, Chief Engineer.

Doug Becker, Traffic Manager.



© 2002 Warren Communications News

Luis Alberto Gonzalez, News Director.

Michael O'Malley, Controller.

Luisa Echeverria, Community Affairs Director.

Rates: On request.

City of License: Joliet. **Station DMA:** Chicago. **Rank:** 3.

Circulation © 2001 Nielsen. Coverage based on Nielsen study.

Grand Total	Cable TV Households	Non-cable TV Households	Total TV Households
Estimated Station Totals*	1,233,680	864,660	2,098,340
Average Weekly Circulation (2001)	65,909	96,975	162,884
Average Daily Circulation (2001)			115,172
Station DMA Total	Cable TV Households	Non-cable TV Households	Total TV Households
Estimated Station Totals*	1,233,680	864,660	2,098,340
Average Weekly Circulation (2001)	65,909	96,975	162,884
Average Daily Circulation (2001)			115,172

*Estimated station totals are sums of the Nielsen TV and Cable TV household estimates for each county in which the station registers viewing of more than 5% as per the Nielsen Survey Methods.

Illinois—Chicago

WGN-DT Ch. 19

Network Service: WBN.

Licensee: WGN Continental Broadcasting Co., 2501 W. Bradley Place, Chicago, IL 60618-4718.

Studio: 2501 W. Bradley Place, Chicago, IL 60618-4718.

Phone: 773-525-2311.

Digital Facilities: Channel No. 19 (500-506 MHz). Power: 475-kw max. visual. Antenna: 1486-ft. above av. terrain, 1483-ft. above ground.

Latitude	41°	52'	44"
Longitude	87°	38'	10"

Definition: Standard.

Note: Latitude and longitude coordinates shown are based on the North American Datum of 1927 (NAD 27) as currently required by the Mass Media Bureau of the FCC.

Ownership: Tribune Broadcasting Co. (Group Owner).

Began Digital Operation: January 4, 2001.

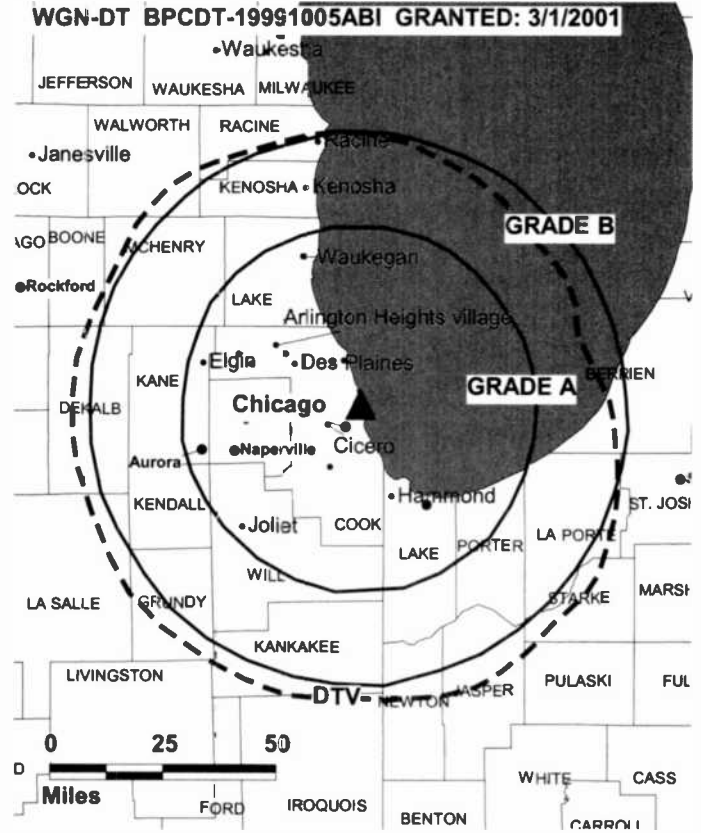
Personnel:

John Vitanovec, Vice President & General Manager.

Mark Drazin, Chief Engineer.

Rates: On request.

City of License: Chicago. **Station DMA:** Chicago. **Rank:** 3.



Illinois—Chicago

WGN-TV Ch. 9

Network Service: WBN.

Licensee: WGN Continental Broadcasting Co., 2501 W. Bradley Place, Chicago, IL 60618-4718.

Studio: 2501 W. Bradley Place, Chicago, IL 60618-4718.

Phone: 773-528-2311.

E-mail: wgmtvnews@tribune.com

Web Site: <http://www.wgmtv.com>

Technical Facilities: Channel No. 9 (186-192 MHz). Authorized power: 112-kw visual, 4.34-kw aural. Antenna: 1360-ft. above av. terrain, 1359-ft. above ground, 1952-ft. above sea level.

Latitude 41° 53' 55.50"
Longitude 87° 37' 23.00"

Transmitter: John Hancock Bldg., 875 N. Michigan Ave.

Began Digital Operation: January 4, 2001.

Note: Latitude and longitude coordinates shown are based on the North American Datum of 1927 (NAD 27) as currently required by the Mass Media Bureau of the FCC.

Multichannel TV Sound: Stereo and separate audio program.

Satellite Earth Stations: Andrew, 4.5-meter Ku & C-band; RCA, 5-meter Ku-band; Scientific-Atlanta, 10-meter C-band; M/A-Com, Scientific-Atlanta, Standard Communications receivers.

AM Affiliate: WGN, 50-kw, 720 kHz.

News Services: AP, City News, CNN Newsource.

Ownership: Tribune Broadcasting Co. (Group Owner).

Began Operation: April 5, 1948.

Represented (sales): TeleRep Inc.

Represented (legal): Sidley & Austin.

Personnel:

John Vitanovec, Vice President & General Manager.

Robert J. Ramsey, Station Manager.

Dominic Mancuso, Sales Director.

Tim McNamara, Local Sales Manager.

Jeff Shaw, National Sales Manager.

Glen Callanan, National Sales Manager.

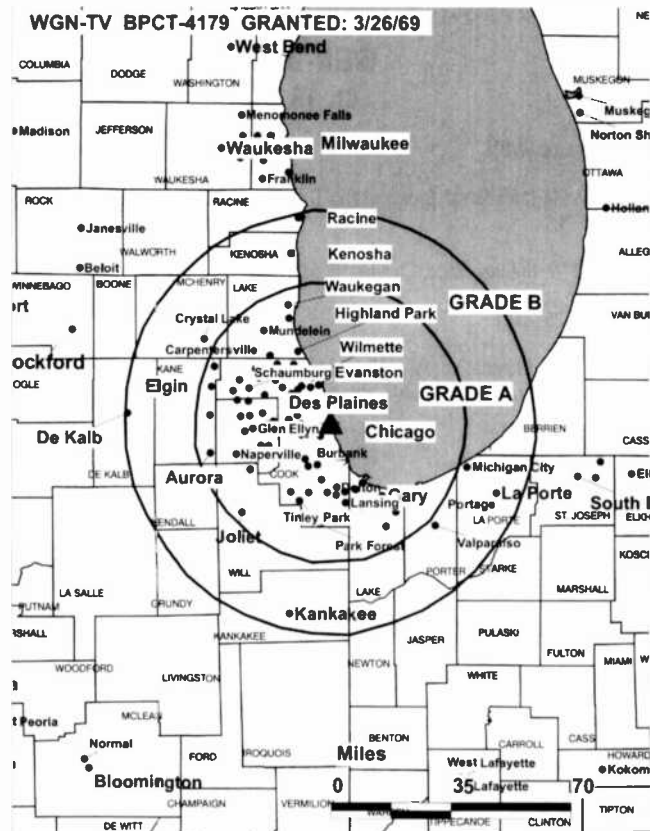
Robert Salerno, Finance Director.

Carol Fowler, News Director.

Charlie Schumacher, Assistant News Director.

Anthony Colosimo, Sports Sales Manager.

Marc Drazin, Engineering Director.



© 2002 Warren Communications News

Bob Vorwald, Production Director.

Ann Urquhart, Research Director.

Joanne Stern, Creative Services Director.

Merri Dee, Community Relations Director.

Jane Hayden, Traffic Director.

Michael Brouder, Creative Services Manager.

Rates: On request.

City of License: Chicago. **Station DMA:** Chicago. **Rank:** 3.

Circulation © 2001 Nielsen. Coverage based on Nielsen study.

Grand Total	Cable TV Households	Non-cable TV Households	Total TV Households
Estimated Station Totals*	33,037,560	4,521,620	37,559,180
Average Weekly Circulation (2001)	4,416,892	1,006,758	5,423,650
Average Daily Circulation (2001)			1,478,731
Station DMA Total	Cable TV Households	Non-cable TV Households	Total TV Households
Estimated Station Totals*	2,120,850	1,107,810	3,228,660
Average Weekly Circulation (2001)	1,268,230	707,828	1,976,058
Average Daily Circulation (2001)			857,691
Other DMA Total	Cable TV Households	Non-cable TV Households	Total TV Households
Estimated Station Totals*	30,916,710	3,413,810	34,330,520
Average Weekly Circulation (2001)	3,148,662	298,930	3,447,592
Average Daily Circulation (2001)			621,040

*Estimated station totals are sums of the Nielsen TV and Cable TV household estimates for each county in which the station registers viewing of more than 5% as per the Nielsen Survey Methods.

Illinois—Chicago

WLS-DT Ch. 52

Network Service: ABC.

Licensee: WLS Television Inc., 190 N. State St., Chicago, IL 60601.

Studio: 190 N. State St., Chicago, IL 60601.

Phone: 312-750-7777. **Fax:** 312-750-7015.

Web Site: <http://www.abc7chicago.com>

Digital Facilities: Channel No. 52 (698-704 MHz). Power: 153.6-kw max. visual. Antenna: 1686-ft. above av. terrain, 1688-ft. above ground, 2283-ft. above sea level.

Latitude	41°	52'	44"
Longitude	87°	38'	10"

Transmitter: Sears Tower, 233 S. Wacker Dr.

Definition: Standard.

Note: Latitude and longitude coordinates shown are based on the North American Datum of 1927 (NAD 27) as currently required by the Mass Media Bureau of the FCC.

Ownership: Disney Enterprises Inc. (Group Owner).

Began Digital Operation: November 1, 2000.

Personnel:

Emily L. Barr, President & General Manager.

Eddy Pearson, General Sales Manager.

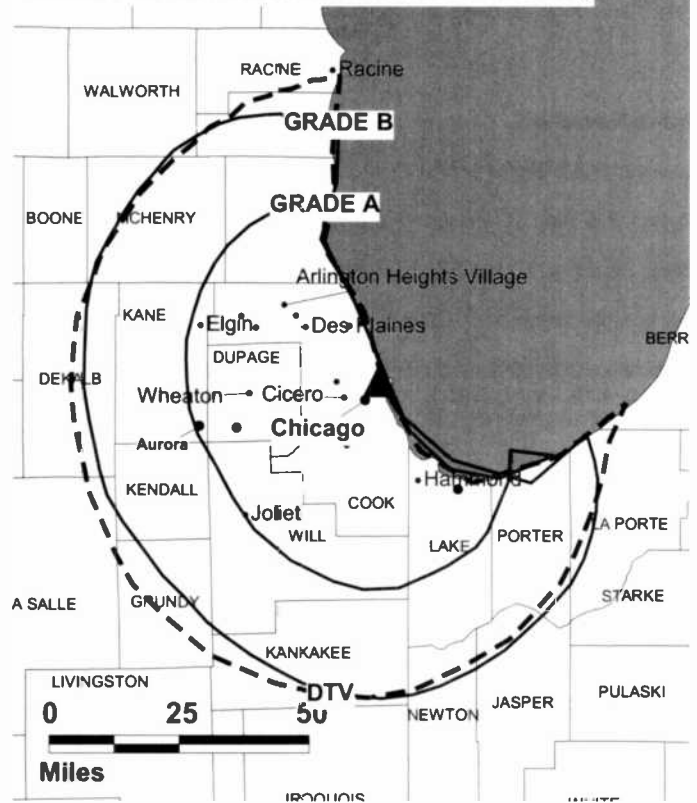
Nancy Sergey, Local Sales Manager.

Richard Veddar, National Sales Manager.

Kal Hassan, Engineering Director.

Eric Lerner, News Director.

WLS-DT BPCDT-980501KK GRANTED: 7/23/1998



© 2002 Warren Communications News

Fran Preston, Program Director.

Tom Hebel, Promotion Director.

Helen Crawley, Marketing Director.

Rates: On request.

City of License: Chicago. **Station DMA:** Chicago. **Rank:** 3.

Illinois—Chicago

WLS-TV Ch. 7

Network Service: ABC.

Licensee: WLS Television Inc., 190 N. State St., Chicago, IL 60601-3379.

Studio: 190 N. State St., Chicago, IL 60601-3379.

Phone: 312-750-7777. **Fax:** 312-750-7015.

Web Site: <http://www.abclocal.go.com/wls>

Technical Facilities: Channel No. 7 (174-180 MHz). Authorized power: 55-kw visual, 11.2-kw aural. Antenna: Circularly polarized, 1688-ft. above av. terrain, 1710-ft. above ground, 2305-ft. above sea level.

Latitude 41° 52' 44"
Longitude 87° 38' 08"

Transmitter: Sears Tower, 233 S. Wacker Dr.

Began Digital Operation: November 1, 2000.

Note: Latitude and longitude coordinates shown are based on the North American Datum of 1927 (NAD 27) as currently required by the Mass Media Bureau of the FCC.

Multichannel TV Sound: Stereo and separate audio program.

Satellite Earth Stations: Transmit/receive Andrew, 5.6-meter Ku-band; Andrew, 7.3-meter C-band; Avantek receivers.

AM Affiliate: WLS, 50-kw, 890 kHz; WMVP, 50-kw, 1000kHz; WRDZ, 4.5-kw, 1300kHz.

FM Affiliate: WXCD, 4.4-kw., 94.7 MHz (No. 234), 1529-ft.

News Services: AP, City News, UPI.

Ownership: Disney Enterprises Inc. (Group Owner).

Began Operation: October 13, 1943. Transferred as WENR-TV in merger of American Broadcasting Co. with United Paramount Theatres Corp. (American Broadcasting Companies). Sold to Capital Cities Communications in 1986. The Walt Disney Co. purchased Capital Cities Communications in 1996.

Represented (sales): ABC-TV Network Sales.

Represented (engineering): Smith & Fisher.

Personnel:

Emily L. Barr, President & General Manager.

Eddy Pearson, General Sales Manager.

Nancy Sergey, Local Sales Manager.

Richard Vedder, National Sales Manager.

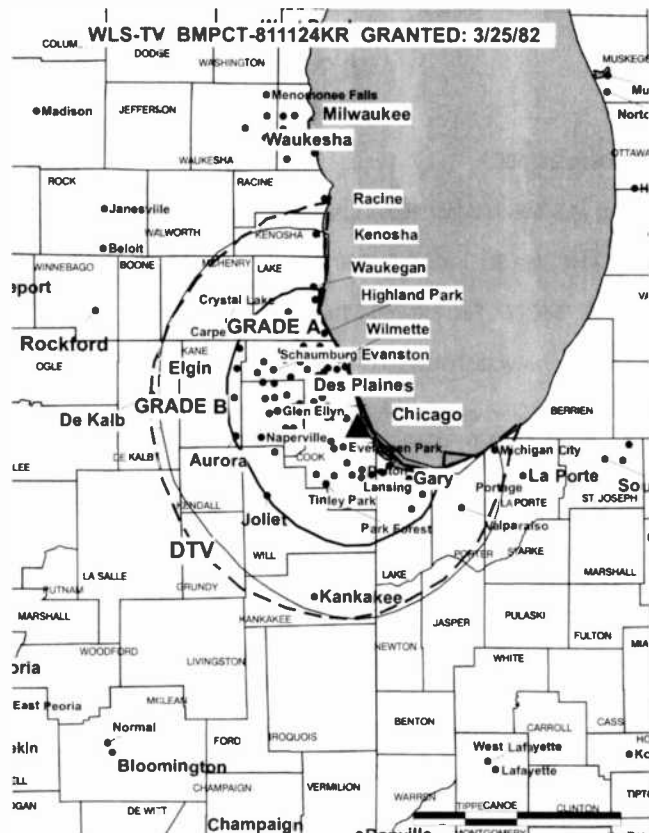
Fran Preston, Programming Director.

Eric Lerner, News Director.

Jennifer Graves, Assistant News Director.

Richard Bersignore, Controller.

Donetta Thomas, Business Manager, News.



© 2002 Warren Communications News

Kal Hassan, Engineering Director.

Diana Palomar, Community Relations Director.

Helen Crawley, Research Director.

Thomas Hebel, Creative Services Director.

Rates: On request.

City of License: Chicago. **Station DMA:** Chicago. **Rank:** 3.

Circulation © 2001 Nielsen. Coverage based on Nielsen study.

Grand Total	Cable TV Households	Non-cable TV Households	Total TV Households
Estimated Station Totals*	2,348,990	1,198,570	3,547,560
Average Weekly Circulation (2001)	1,774,358	891,212	2,665,570
Average Daily Circulation (2001)			1,551,212
Station DMA Total	Cable TV Households	Non-cable TV Households	Total TV Households
Estimated Station Totals*	2,120,850	1,107,810	3,228,660
Average Weekly Circulation (2001)	1,693,254	864,844	2,558,098
Average Daily Circulation (2001)			1,503,509
Other DMA Total	Cable TV Households	Non-cable TV Households	Total TV Households
Estimated Station Totals*	228,140	90,760	318,900
Average Weekly Circulation (2001)	81,105	26,368	107,473
Average Daily Circulation (2001)			47,703

*Estimated station totals are sums of the Nielsen TV and Cable TV household estimates for each county in which the station registers viewing of more than 5% as per the Nielsen Survey Methods.

Illinois—Chicago

WMAQ-TV Ch. 5

Network Service: NBC.

Licensee: NBC Subsidiary (WMAQ-TV) Inc., NBC Tower, 454 N. Columbus Dr., Chicago, IL 60611-5555.

Studio: NBC Tower, 454 N. Columbus Dr., Chicago, IL 60611.

Phone: 312-836-5555. **Fax:** 312-527-4825.

E-mail: nbc5chi@nbc.com

Web Site: http://www.nbc5.com

Technical Facilities: Channel No. 5 (76-82 MHz). Authorized power: 40.1-kw visual, 8-kw aural. Antenna: 1307-ft. above av. terrain, 1317-ft. above ground, 1909-ft. above sea level.

Latitude 41° 53' 55.50"
Longitude 87° 37' 23.00"

Holds CP for change to 20-kw visual, 1621-ft. above av. terrain, 1621-ft. above ground, 2215-ft. above sea level; lat. 41° 52' 44", long. 87° 38' 10". BPCT-920910KE.

Transmitter: Sears Tower, 233 S. Wacker Dr.

Digital Facilities: Channel No. 29 (560-566 MHz). Power: 350-kw max. visual. Antenna: 1667-ft. above av. terrain, 1663-ft. above ground.

Latitude 41° 52' 44.00"
Longitude 87° 38' 10.00"

FCC Digital File Number: BPCDT-20000207AAR. Granted: May 2, 2001.

Note: Latitude and longitude coordinates shown are based on the North American Datum of 1927 (NAD 27) as currently required by the Mass Media Bureau of the FCC.

Multichannel TV Sound: Stereo only.

Satellite Earth Stations: Transmit/receive Harris, 6.1-meter Ku-band; Comtech, 3.5-meter Ku-band; Harris, 3.5-meter Ku-band; Harris, 6.1-meter C-band; Scientific-Atlanta, 7-meter C-band; Scientific-Atlanta, Standard Components receivers.

SNG Mobile Dish: Hubcom, Ku-band.

News Services: AP, City News, Nexus, UPI.

Ownership: National Broadcasting Co. (Group Owner).

Began Operation: January 7, 1949.

Personnel:

Lawrence Wert, President & General Manager.

Patricia Golden, Vice President, Sales.

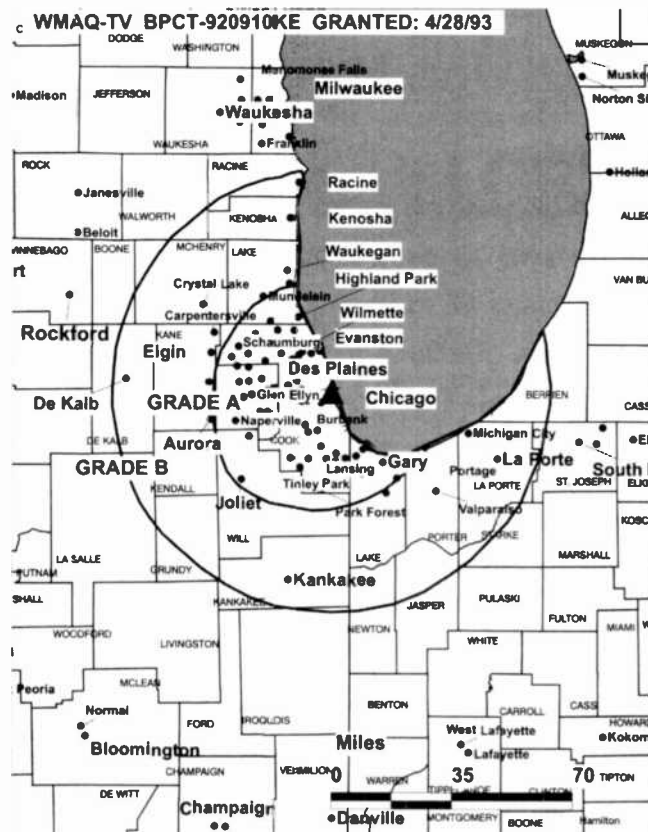
Frank Whittaker, Vice President, Sales.

Blake Bryant, Vice President, Advertising, Promotion & Creative Development.

Cheryl Pearson-McNeil, Station Relations Director.

Annie Echiverri, Promotion Manager.

David Gay, News Operations Manager.



© 2002 Warren Communications News

Scott Etheridge, Finance & Administration Director.

Thomas Powers, Broadcast Operations & Engineering Director.

Diana Borri, Communications & Broadcast Standards Director.

Rates: On request.

City of License: Chicago. **Station DMA:** Chicago. **Rank:** 3.

Circulation © 2001 Nielsen. Coverage based on Nielsen study.

Grand Total	Cable TV Households	Non-cable TV Households	Total TV Households
Estimated Station Totals*	2,313,880	1,197,600	3,511,480
Average Weekly Circulation (2001)	1,681,052	795,251	2,476,303
Average Daily Circulation (2001)			1,219,950
Station DMA Total	Cable TV Households	Non-cable TV Households	Total TV Households
Estimated Station Totals*	2,120,850	1,107,810	3,228,660
Average Weekly Circulation (2001)	1,629,078	782,545	2,411,623
Average Daily Circulation (2001)			1,197,294
Other DMA Total	Cable TV Households	Non-cable TV Households	Total TV Households
Estimated Station Totals*	193,030	89,790	282,820
Average Weekly Circulation (2001)	51,974	12,706	64,680
Average Daily Circulation (2001)			22,656

*Estimated station totals are sums of the Nielsen TV and Cable TV household estimates for each county in which the station registers viewing of more than 5% as per the Nielsen Survey Methods.

Illinois—Chicago-Gary, Indiana

WPWR-TV Ch. 50

Network Service: UPN.

Licensee: NewsWeb Corp., 1645 W. Fullerton, Chicago, IL 60614.

Studio: 2151 N. Elston Ave., Chicago, IL 60614.

Phone: 773-276-5050. **Fax:** 773-276-6477.

Technical Facilities: Channel No. 50 (686-692 MHz). Authorized power: 5000-kw max. visual, 500-kw max. aural. Antenna: 1623-ft. above av. terrain, 1627-ft. above ground, 2222-ft. above sea level.

Latitude 41° 52' 44"
Longitude 87° 38' 10"

Transmitter: Sears Tower, 233 S. Wacker Dr.

Digital Facilities: Channel No. 51 (692-698 MHz). Power: 1000-kw max. visual. Antenna: 1716-ft. above av. terrain, 1713-ft. above ground.

Latitude 41° 52' 44"
Longitude 87° 38' 17"

FCC Digital File Number: BPCDT-19991101ALA. Granted: June 4, 2001.

Note: Latitude and longitude coordinates shown are based on the North American Datum of 1927 (NAD 27) as currently required by the Mass Media Bureau of the FCC.

Multichannel TV Sound: Stereo only.

Satellite Earth Stations: Comtech, 5-meter Ku & C-band; Comtech, 7.3-meter C-band.

AM Affiliate: WCFJ, 1-kw, 1470 kHz; WSBC, 1-kw, 1240 kHz.

News Service: CNN Newsource.

Ownership: Fred Eychaner (Group Owner).

Began Operation: January 1, 1987. Sale to present owner by Channel 50 TV Corp. approved by FCC December 12, 1991.

Represented (sales): Blair Television.

Represented (legal): Holland & Knight.

Represented (engineering): E. Harold Munn Jr. & Associates Inc.; du Treil, Lundin & Rackley Inc.

Personnel:

Fred Eychaner, President.

Al DeVaney, General Manager.

Sara Horkavi, General Sales Manager.

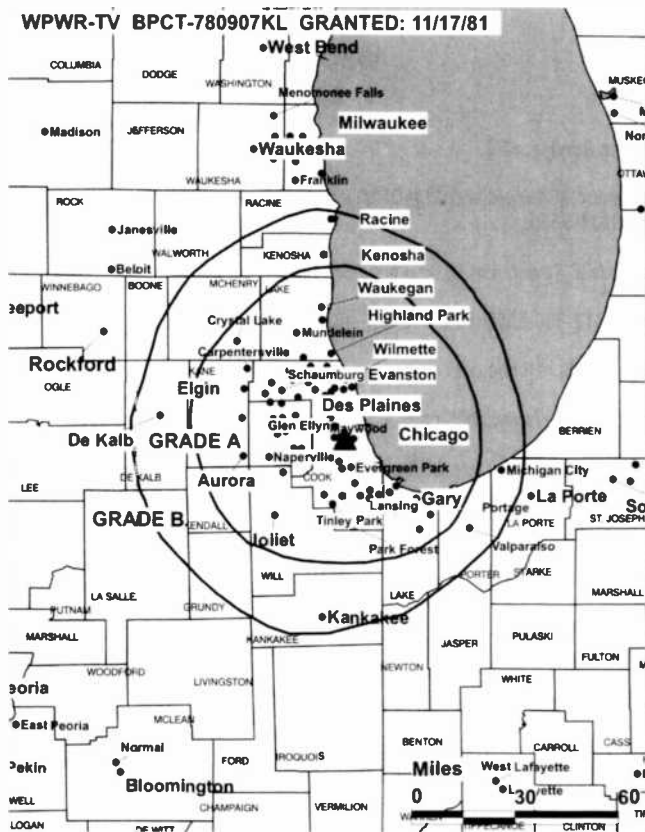
Errol Gerber, Local Sales Manager.

Joann Kelleher, National Sales Manager.

Tom Feie, Program Director.

Diane Hannes, Promotion Director.

Karyn Seldal, Production Director.



© 2002 Warren Communications News

Jay Johnson, Business Manager.

Bob Minor, Chief Engineer.

Nadine Orkild, Traffic Manager.

Rates: On request.

City of License: Gary. **Station DMA:** Chicago. **Rank:** 3.

Circulation © 2001 Nielsen. Coverage based on Nielsen study.

Grand Total	Cable TV Households	Non-cable TV Households	Total TV Households
Estimated Station Totals*	2,131,150	1,173,400	3,304,550
Average Weekly Circulation (2001)	729,701	394,895	1,124,596
Average Daily Circulation (2001)			394,400
Station DMA Total	Cable TV Households	Non-cable TV Households	Total TV Households
Estimated Station Totals*	2,120,850	1,107,810	3,228,660
Average Weekly Circulation (2001)	728,391	388,466	1,116,857
Average Daily Circulation (2001)			393,015
Other DMA Total	Cable TV Households	Non-cable TV Households	Total TV Households
Estimated Station Totals*	10,300	65,590	75,890
Average Weekly Circulation (2001)	1,310	6,429	7,739
Average Daily Circulation (2001)			1,385

*Estimated station totals are sums of the Nielsen TV and Cable TV household estimates for each county in which the station registers viewing of more than 5% as per the Nielsen Survey Methods.

Illinois—Chicago

WSNS-DT Ch. 45

Network Service: Telemundo.

Grantee: Video 44, 2290 W. 8th Ave., Hialeah, FL 33010.

Studio: 430 W. Grant Place, Chicago, IL 60614.

Phone: 773-929-1200.

Digital Facilities: Channel No. 45 (656-662 MHz). Power: 467-kw max. visual. Antenna: 1549-ft. above av. terrain, 1545-ft. above ground.

Latitude	41°	52'	44"
Longitude	87°	38'	10"

Transmitter: Sears Tower, 233 S. Wacker Dr.

Definition: Standard.

Note: Latitude and longitude coordinates shown are based on the North American Datum of 1927 (NAD 27) as currently required by the Mass Media Bureau of the FCC.

Ownership: Telemundo Holdings Inc. (Group Owner).

Began Digital Operation: September 1, 2000.

Personnel:

Leopoldo C. Ramos, General Manager.

John Washington, General Sales Manager.

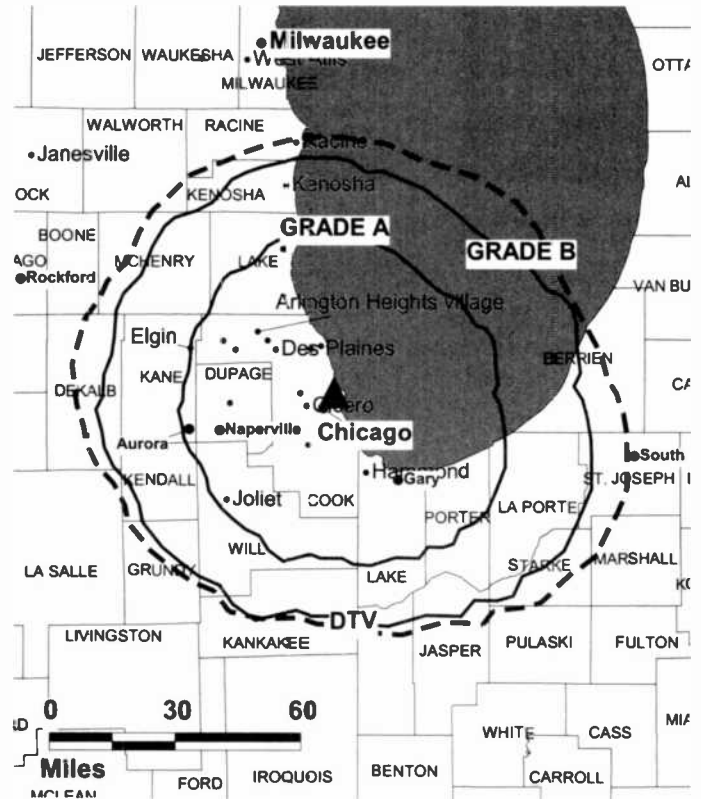
Cesar V. Angulo, National Sales Manager.

Rene Morales, Local Sales Manager.

Claudia Estrada, Local Sales Manager.

Gary Schults, Chief Engineer.

WSNS-DT BPCDT-19990903AAG GRANTED: 1/1/2001



© 2002 Warren Communications News

Roberto Pons, News Director.

Manuel Angues, Busines Manager.

Rates: On request.

City of License: Chicago. **Station DMA:** Chicago. **Rank:** 3.

Illinois—Chicago

WSNS-TV Ch. 44

Network Service: Telemundo.

Licensee: Video 44, 430 W. Grant Place, Chicago, IL 60614.

Studio: 430 W. Grant Place, Chicago, IL 60614.

Phone: 773-929-1200. **Fax:** 773-929-4116.

Technical Facilities: Channel No. 44 (650-656 MHz). Authorized power: 5000-kw max. visual. Antenna: 1549-ft. above av. terrain, 1545-ft. above ground, 2139-ft. above sea level.

Latitude	41°	52'	44.50"
Longitude	87°	38'	10.00"

Transmitter: Sears Tower, 233 S. Wacker Dr.

Began Digital Operation: September 1, 2000.

Note: Latitude and longitude coordinates shown are based on the North American Datum of 1927 (NAD 27) as currently required by the Mass Media Bureau of the FCC.

Satellite Earth Stations: 1.6-meter Ku & C-band; 3.3-meter Ku & C-band.

News Service: AP.

Ownership: Telemundo Holdings Inc. (Group Owner).

Began Operation: April 5, 1970. Granted subscription TV authorization February 22, 1980. Sale of interest to Oak Industries approved by FCC July 11, 1980 (*Television Digest*, Vol. 20:11). Began subscription TV operation September 22, 1980 (Vol. 20:36). Began Spanish language programming July 1, 1985 (Vol. 25:17). License renewal remanded by court (Vol. 30:16); license renewal denied (Vol. 30:39). Settlement agreement reached & license renewal approved by FCC April 2, 1993 (Vol. 31:30; 33:16). Sale of controlling interest to present owner (Telemundo Group Inc.) approved by FCC February 2, 1996. Transfer of control by Telemundo to Council Tree Hispanic Broadcasters by Apollo Investment Fund approved by FCC November 17, 2000.

Represented (sales): Telemundo Network Sales.

Represented (legal): Dow, Lohnes & Albertson PLLC.

Represented (engineering): Hammett & Edison Inc.

Personnel:

Leopold C. Ramos, General Manager.

John Washington, General Sales Manager.

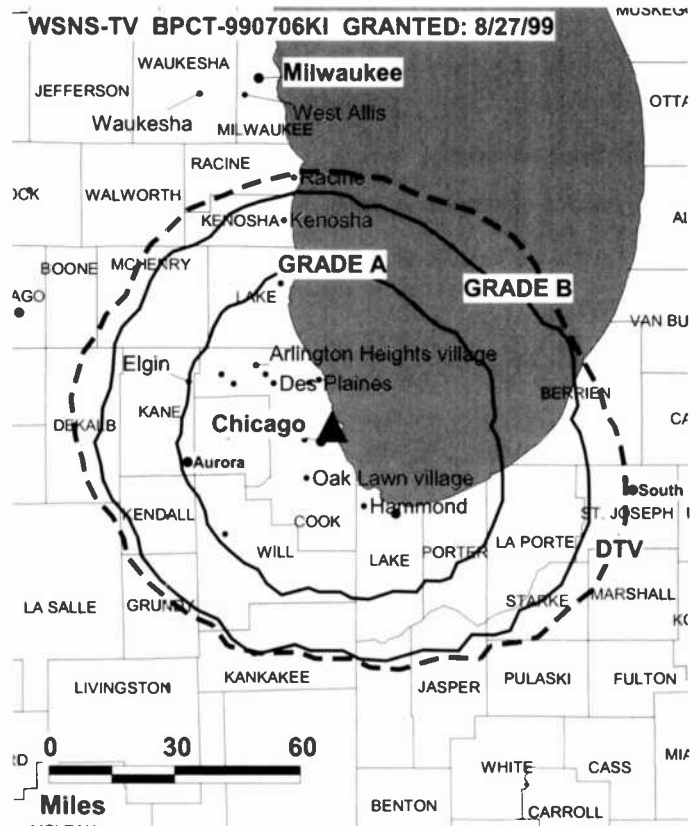
Claudia Estrada, Local Sales Manager.

Rene Morales, Local Sales Manager.

Cesar V. Angulo, National Sales Manager.

Gary Shults, Chief Engineer.

Roberto Pons, News Director.



Martha Muniz, Program & Promotion Director.

Manuel Angues, Business Manager.

Patricia Burton, Traffic Manager.

Highest 30 Sec. Rate: \$2500.

City of License: Chicago. **Station DMA:** Chicago. **Rank:** 3.

Circulation © 2001 Nielsen. Coverage based on Nielsen study.

Grand Total	Cable TV Households	Non-cable TV Households	Total TV Households
Estimated Station Totals*	103,410	855,480	958,890
Average Weekly Circulation (2001)	5,377	81,687	87,064
Average Daily Circulation (2001)			31,540
Station DMA Total	Cable TV Households	Non-cable TV Households	Total TV Households
Estimated Station Totals*	103,410	855,480	958,890
Average Weekly Circulation (2001)	5,377	81,687	87,064
Average Daily Circulation (2001)			31,540

*Estimated station totals are sums of the Nielsen TV and Cable TV household estimates for each county in which the station registers viewing of more than 5% as per the Nielsen Survey Methods.

Illinois—Decatur

WAND Ch. 17

Network Service: ABC.

Licensee: WAND(TV) Partnership, 904 Southside Dr., Decatur, IL 62521.

Studio: 904 Southside Dr., Decatur, IL 62521.

Phone: 217-424-2500. **Fax:** 217-422-8203.

E-mail: wandtv@wandtv.com

Web Site: http://www.wandtv.com

Technical Facilities: Channel No. 17 (488-494 MHz). Authorized power: 5000-kw max. visual. Antenna: 1290-ft. above av. terrain, 1314-ft. above ground, 2000-ft. above sea level.

Latitude	39°	57'	07"
Longitude	88°	49'	55"

Transmitter: Near Argenta.

Digital Facilities: Channel No. 18 (494-500 MHz). Power: 350-kw max. visual. Antenna: 1243-ft. above av. terrain, 1230-ft. above ground.

Latitude	39°	57'	07"
Longitude	88°	49'	55"

FCC Digital File Number: BPCDT-19991101AHB. Granted: January 24, 2001.

Note: Latitude and longitude coordinates shown are based on the North American Datum of 1927 (NAD 27) as currently required by the Mass Media Bureau of the FCC.

Multichannel TV Sound: Stereo only.

Satellite Earth Stations: Andrew, 3.7-meter; Andrew, 4.5-meter; Andrew, 7.3-meter; Standard Communications receivers.

News Services: ABC NewsOne, AP, CNN Newsource.

Ownership: Block Communications Inc. (Group Owner); LIN Television Corp. (Group Owner).

Began Operation: August 16, 1953. Sale of 66.7% interest by LIN Television Corp. to Block Communications Inc. in exchange for WLFI-TV Lafayette-Kokomo, IN approved by FCC March 22, 2000. Sale to Chancellor Media Corp. dismissed by FCC March 15, 1999 (Television Digest, Vol. 38:28; 39:12). Sale of controlling interest in LIN from AT&T to Hicks, Muse, Tate & Furst approved by FCC March 2, 1998 (Vol. 37:33, 42, 43; 38:2, 10). Sale to LIN Television Corp. by Metromedia Inc. approved by FCC December 22, 1965 (Vol. 5:41, 42, 52). Sale to Metromedia by George A. Bolas and associates approved by FCC September 28, 1960 (Vol. 16:3, 40). Sale of control to George A. Bolas, W. Clarke & Gilbert Swanson by W. L. Shellbarger and associates approved by FCC May 28, 1958 (Vol. 14:15, 22).

Represented (sales): Blair Television.

Represented (legal): Schwartz, Woods & Miller.

Personnel:

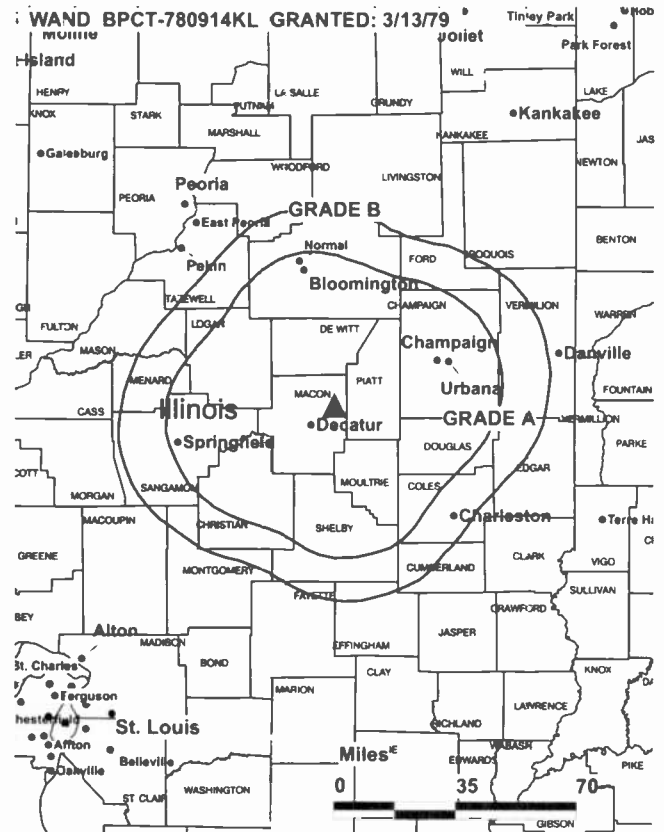
T. J. Vaughan, President & General Manager.

Larry Katt, Vice President & General Sales Manager.

Mike Gross, National Sales Manager.

Dewayne Jones, Local Sales Manager.

Hal Campbell, Chief Engineer.



© 2002 Warren Communications News

Jon McCall, News Director.

Angie Rhodes, Business Manager.

Tracey Cole, Program & Production Manager.

Carol Thomas, Promotion Manager.

Bev Ellinger, Traffic Manager.

Highest 30 Sec. Rate: \$2000.

City of License: Decatur. **Station DMA:** Champaign & Springfield-Decatur. **Rank:** 82.

Circulation © 2001 Nielsen. Coverage based on Nielsen study.

Grand Total	Cable TV Households	Non-cable TV Households	Total TV Households
Estimated Station Totals*	343,670	160,900	504,570
Average Weekly Circulation (2001)	210,552	65,034	275,587
Average Daily Circulation (2001)			141,120
Station DMA Total	Cable TV Households	Non-cable TV Households	Total TV Households
Estimated Station Totals*	261,510	93,840	355,350
Average Weekly Circulation (2001)	196,893	52,156	249,049
Average Daily Circulation (2001)			129,969
Other DMA Total	Cable TV Households	Non-cable TV Households	Total TV Households
Estimated Station Totals*	82,160	67,060	149,220
Average Weekly Circulation (2001)	13,659	12,878	26,538
Average Daily Circulation (2001)			11,151

*Estimated station totals are sums of the Nielsen TV and Cable TV household estimates for each county in which the station registers viewing of more than 5% as per the Nielsen Survey Methods.

Illinois—Decatur

WBUI
Ch. 23

Network Service: WBN.

Licensee: ACME Television Holdings LLC, 10829 Olive Blvd., Suite 202, St. Louis, MO 63141.

Studio: 2510 Parkway Court, Decatur, IL 62526.

Phone: 217-428-2323. **Fax:** 217-428-6455.

Technical Facilities: Channel No. 23 (524-530 MHz). Authorized power: 1950-kw max. visual, 195-kw max. aural. Antenna: 1030-ft. above av. terrain, 1046-ft. above ground, 1736-ft. above sea level.

Latitude 39° 27' 03"
Longitude 88° 52' 05"

Holds CP for change to 1620-kw max. visual, 1050-ft. above av. terrain, 1050-ft. above ground, 1719-ft. above sea level; lat. 39° 57' 03", long. 88° 52' 05". BPCT-980722KF.

Requests CP for change to 1950-kw max. visual, 1329-ft. above av. terrain, 1316-ft. above ground, 2001-ft. above sea level, lat. 39° 56' 56", long. 88° 50' 12". BMPCT-20000501ABO.

Transmitter: 200 Tower Rd.

Digital Facilities: Channel No. 22 (518-524 MHz). Power: 260-kw max. visual. Antenna: 1030-ft. above av. terrain, 1024-ft. above ground.

Latitude 39° 57' 03"
Longitude 88° 52' 05"

FCC Digital File Number: BPCDT-19991022ABS (pending).

Note: Latitude and longitude coordinates shown are based on the North American Datum of 1927 (NAD 27) as currently required by the Mass Media Bureau of the FCC.

Satellite Earth Stations: RCA, 3.8-meter Ku-band; Scientific-Atlanta, 3.2-meter C-band; Scientific-Atlanta, 5-meter C-band; General Instrument, Standard Communications receivers.

Ownership: ACME Communications Inc. (Group Owner).

Began Operation: May 13, 1984. Sale to present owner by Paxson Communications Corp. approved by FCC June 14, 1999. ACME Communications Inc. went public September 30, 1999. Sale to Paxson Communications Corp. from Decatur Foursquare Broadcasting Inc. approved by FCC March 30, 1998 (Television Digest, Vol. 38:8).

Represented (sales): Paxson TV Sales.

Represented (legal): Paxson Communications.

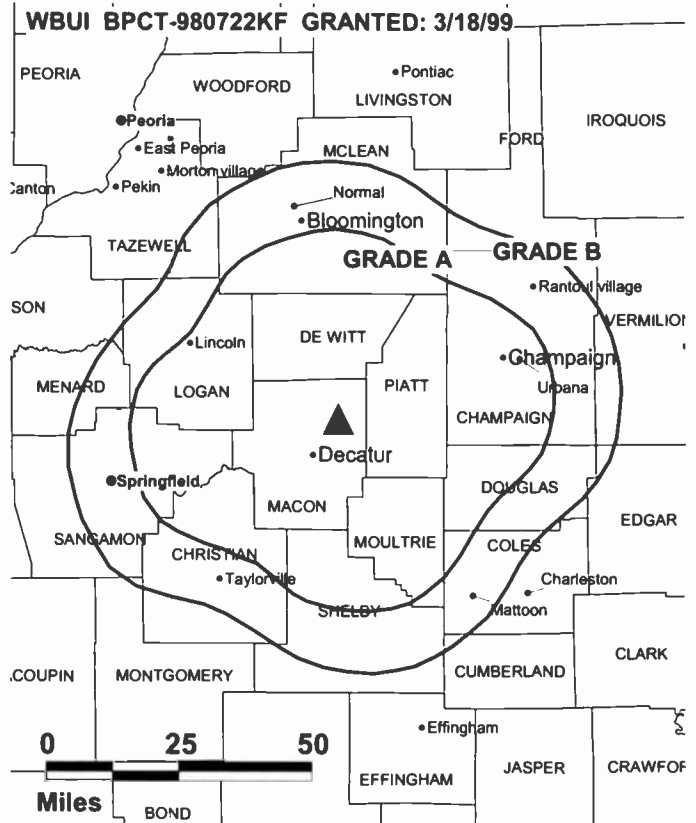
Personnel:

Mark Dreistadt, General Manager.

Jennifer Street, Promotion Director.

Kyle Walker, Chief Engineer.

Angeia Cardinal, Business Manager.



© 2002 Warren Communications News

Mike Jacobs, Traffic Manager.

Highest 30 Sec. Rate: \$150.

City of License: Decatur. **Station DMA:** Champaign & Springfield-Decatur. **Rank:** 82.

Circulation © 2001 Nielsen. Coverage based on Nielsen study.

Grand Total	Cable TV Households	Non-cable TV Households	Total TV Households
Estimated Station Totals*	248,770	118,760	367,530
Average Weekly Circulation (2001)	67,508	21,224	88,732
Average Daily Circulation (2001)			28,201
Station DMA Total	Cable TV Households	Non-cable TV Households	Total TV Households
Estimated Station Totals*	248,770	88,200	336,970
Average Weekly Circulation (2001)	67,508	18,329	85,837
Average Daily Circulation (2001)			27,914
Other DMA Total	Cable TV Households	Non-cable TV Households	Total TV Households
Estimated Station Totals*	0	30,560	30,560
Average Weekly Circulation (2001)	0	2,895	2,895
Average Daily Circulation (2001)			288

*Estimated station totals are sums of the Nielsen TV and Cable TV household estimates for each county in which the station registers viewing of more than 5% as per the Nielsen Survey Methods.

Illinois—Harrisburg

WSIL-TV

Ch. 3

(Operates satellite KPOB-TV, Poplar Bluff, MO)

Network Service: ABC.

Licensee: WSIL-TV Inc., 1416 Country Aire Rd., Carterville, IL 62918.

Studio: 1416 Country Aire Rd., Carterville, IL 62918.

Phone: 618-985-2333. **Fax:** 618-985-3709.

Web Site: <http://www.wsil3.com>

Technical Facilities: Channel No. 3 (60-66 MHz). Authorized power: 100-kw visual, 20-kw aural. Antenna: 994-ft. above av. terrain, 1000-ft. above ground, 1600-ft. above sea level.

Latitude 37° 36' 49"
Longitude 88° 52' 16"

Transmitter: 2-mi. W of Creal Springs.

Digital Facilities: Channel No. 34 (590-596 MHz). Power: 1000-kw max. visual. Antenna: 990-ft. above av. terrain, 1000-ft. above ground.

Latitude 37° 36' 50"
Longitude 88° 52' 20"

FCC Digital File Number: BPCDT-19991019ABM. Granted: May 31, 2001.

Note: Latitude and longitude coordinates shown are based on the North American Datum of 1927 (NAD 27) as currently required by the Mass Media Bureau of the FCC.

Satellite Earth Station: Gardiner, 6-meter.

News Service: AP.

Ownership: Mel Wheeler Inc. (Group Owner).

Began Operation: December 6, 1953. Began on Ch. 22, changed to Ch. 3 in March 1959. Sale to present owner by John W. Kirby, et al., approved by FCC May 12, 1983. Previous sale by O. L. Turner, et al., approved by FCC April 23, 1981 (Television Digest, Vol. 21:14).

Represented (sales): Continental Television Sales; Canadian Communications Co.

Represented (legal): Pepper & Corazzini LLP.

Personnel:

Steve Wheeler, General Manager.

Dave Sisco, Sales Manager.

Clark Lance, News Director.

Pat Victoria, Chief Engineer.

Ron Hamberg, Production Manager.



© 2002 Warren Communications News

Highest 30 Sec. Rate: \$800.

City of License: Harrisburg. **Station DMA:** Paducah-Cape Girardeau-Harrisburg-Mount Vernon. **Rank:** 77.

Circulation © 2001 Nielsen. Coverage based on Nielsen study.

Grand Total	Cable TV Households	Non-cable TV Households	Total TV Households
Estimated Station Totals*	173,650	142,010	315,660
Average Weekly Circulation (2001)	118,029	61,695	179,724
Average Daily Circulation (2001)			91,065
Station DMA Total	Cable TV Households	Non-cable TV Households	Total TV Households
Estimated Station Totals*	157,130	122,450	279,580
Average Weekly Circulation (2001)	112,003	57,577	169,580
Average Daily Circulation (2001)			87,889
Other DMA Total	Cable TV Households	Non-cable TV Households	Total TV Households
Estimated Station Totals*	16,520	19,560	36,080
Average Weekly Circulation (2001)	6,026	4,118	10,144
Average Daily Circulation (2001)			3,176

* Estimated station totals are sums of the Nielsen TV and Cable TV household estimates for each county in which the station registers viewing of more than 5% as per the Nielsen Survey Methods.

Illinois—La Salle

WWTO-TV

Ch. 35

Network Service: TBN.

Licensee: Trinity Broadcasting Network Inc., 2442 Michelle Dr., Tustin, CA 92780.

Studio: 420 E. Stevenson Rd., Ottawa, IL 61350.

Phone: 815-434-2700. **Fax:** 815-434-2458.

E-mail: wwto35@theramp.net

Technical Facilities: Channel No. 35 (596-602 MHz). Authorized power: 5000-kw max. visual, 500-kw max. aural. Antenna: 1371-ft. above av. terrain, 1338-ft. above ground, 1970-ft. above sea level.

Latitude 41° 16' 51"
Longitude 88° 56' 13"

Transmitter: 3.8-mi. SW of intersection of Chicago Rd. & Hwy. 71, near Oglesby.

Digital Facilities: Channel No. 10 (192-198 MHz). Power: 16-kw visual. Antenna: 1322-ft. above av. terrain, 1299-ft. above ground.

Latitude 41° 16' 51"
Longitude 88° 56' 13"

FCC Digital File Number: BPCDT-19991013ABO. Granted: March 7, 2001.

Note: Latitude and longitude coordinates shown are based on the North American Datum of 1927 (NAD 27) as currently required by the Mass Media Bureau of the FCC.

Satellite Earth Station: Dawn, 4-meter Ku & C-band; Microdyne receivers.

Ownership: Trinity Broadcasting Network Inc. (Group Owner).

Began Operation: December 5, 1986. Sale to present owner by All American Network Inc. approved by FCC May 8, 2000.

Personnel:

Roger Crawford, General Manager.

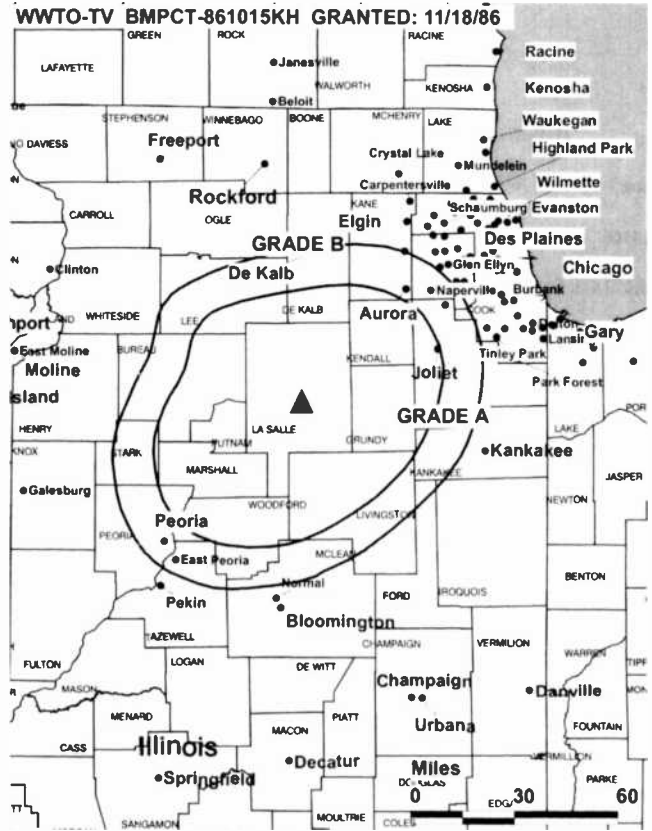
Charlie Boyd, Chief Engineer.

Bill Norton, News Director & Production Manager.

Brenda Crawford, Program Director.

Highest 30 Sec. Rate: \$105.

City of License: La Salle. **Station DMA:** Chicago. **Rank:** 3.



© 2002 Warren Communications News

Circulation © 2001 Nielsen. Coverage based on Nielsen study.

Grand Total	Cable TV Households	Non-cable TV Households	Total TV Households
Estimated Station Totals*	0	34,470	34,470
Average Weekly Circulation (2001)	0	1,880	1,880
Average Daily Circulation (2001)			259
Station DMA Total	Cable TV Households	Non-cable TV Households	Total TV Households
Estimated Station Totals*	0	19,550	19,550
Average Weekly Circulation (2001)	0	1,102	1,102
Average Daily Circulation (2001)			174
Other DMA Total	Cable TV Households	Non-cable TV Households	Total TV Households
Estimated Station Totals*	0	14,920	14,920
Average Weekly Circulation (2001)	0	778	778
Average Daily Circulation (2001)			86

*Estimated station totals are sums of the Nielsen TV and Cable TV household estimates for each county in which the station registers viewing of more than 5% as per the Nielsen Survey Methods.

Illinois—Marion

WTCT
Ch. 27

Network Service: Independent.

Licensee: Tri-State Christian TV, Box 698, Marion, IL 62959.

Studio: Rte. 37 N, Marion, IL 62959.

Mailing Address: Box 698, Marion, IL 62959.

Phone: 618-997-4700. **Fax:** 618-993-9778.

E-mail: fmb@tct-net.org

Web Site: <http://www.tct-net.org>

Technical Facilities: Channel No. 27 (548-554 MHz). Authorized power: 2917-kw max. visual. Antenna: 764-ft. above av. terrain, 466-ft. above ground, 1306-ft. above sea level.

Latitude 37° 33' 26"
Longitude 89° 01' 24"

Transmitter: 2.2-mi. W of Goreville.

Digital Facilities: Channel No. 17 (488-494 MHz). Power: 350-kw max. visual. Antenna: 699-ft. above av. terrain, 400-ft. above ground, 1240-ft. above sea level.

Latitude 37° 33' 26"
Longitude 89° 01' 24"

Transmitter: Side of Existing WTCT(TV) tower located 2.2-mi. W of Goreville.

FCC Digital File Number: BPCDT-990803LH. Granted: January 10, 2001.

Note: Latitude and longitude coordinates shown are based on the North American Datum of 1927 (NAD 27) as currently required by the Mass Media Bureau of the FCC.

Satellite Earth Stations: RCA, 3.7-meter Ku-band; Scientific-Atlanta, 4.6-meter C-band; Scientific-Atlanta receivers.

Ownership: Tri-State Christian TV Inc. (Group Owner).

Began Operation: August 24, 1981. Sale to present owner by Dennis F. Doelitzsch approved by FCC February 6, 1984.

Personnel:

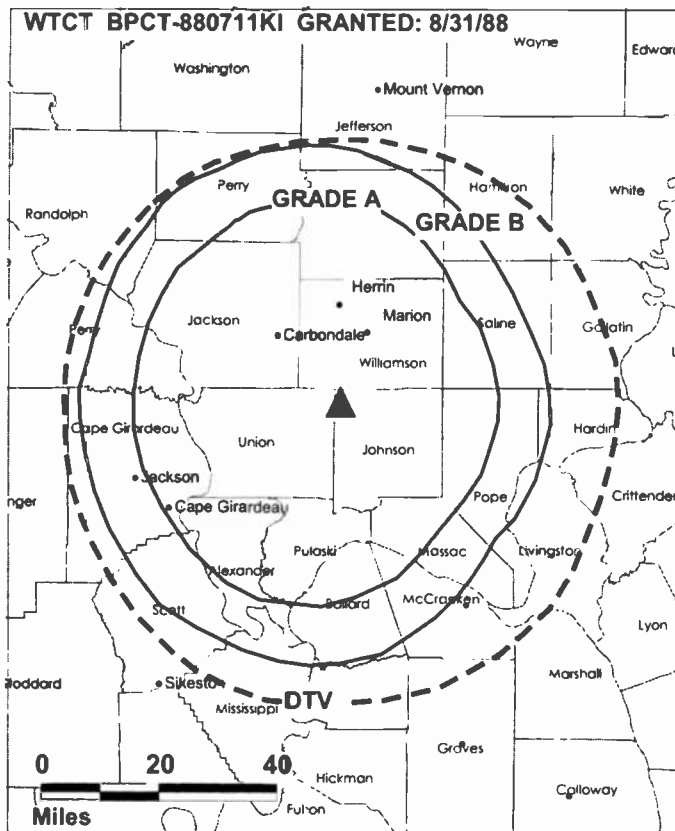
Garth W. Coonce, President.

Fortune M. Brayfield, General Manager.

Anna VanDeventer, Sales Manager.

Russell Ward, Production Manager.

Don Gladden, Program Director.



© 2002 Warren Communications News

Ray Houseman, Chief Engineer.

Rates: On request.

City of License: Marion. **Station DMA:** Paducah-Cape Girardeau-Harrisburg-Mount Vernon. **Rank:** 77.

Circulation © 2001 Nielsen. Coverage based on Nielsen study.

Grand Total	Cable TV Households	Non-cable TV Households	Total TV Households
Estimated Station Totals*	78,080	30,690	108,770
Average Weekly Circulation (2001)	7,045	2,357	9,402
Average Daily Circulation (2001)			2,931

Station DMA Total	Cable TV Households	Non-cable TV Households	Total TV Households
Estimated Station Totals*	78,080	30,690	108,770
Average Weekly Circulation (2001)	7,045	2,357	9,402
Average Daily Circulation (2001)			2,931

*Estimated station totals are sums of the Nielsen TV and Cable TV household estimates for each county in which the station registers viewing of more than 5% as per the Nielsen Survey Methods.

Illinois—Moline

WQAD-TV Ch. 8

Network Service: ABC.

Licensee: New York Times Management Services, 2202 N. Westshore Blvd., Suite 370, Tampa, FL 33607.

Studio: 3003 Park 16th St., Moline, IL 61265.

Phone: 309-764-8888. **Fax:** 309-764-5763.

E-mail: wqad@wqad.com

Web Site: http://www.wqad.com

Technical Facilities: Channel No. 8 (180-186 MHz). Authorized power: 282-kw visual, 56.2-kw aural. Antenna: 1010-ft. above av. terrain, 1066-ft. above ground, 1813-ft. above sea level.

Latitude 41° 18' 44"
Longitude 90° 22' 47"

Transmitter: 2.8-mi. S of Orion on U.S. 150.

Digital Facilities: Channel No. 38 (614-620 MHz). Power: 725-kw max. visual. Antenna: 1043-ft. above av. terrain, 1017-ft. above ground.

Latitude 41° 18' 45"
Longitude 90° 22' 45"

FCC Digital File Number: BPCDT-19991021ACF. Granted: October 25, 2000.

Note: Latitude and longitude coordinates shown are based on the North American Datum of 1927 (NAD 27) as currently required by the Mass Media Bureau of the FCC.

Satellite Earth Stations: AFC, 3-meter Ku-band; Andrew, 4.5-meter C-band; Andrew, 7-meter C-band; Comtech, 3-meter C-band; Andrew, Avantek, M/A-Corn receivers.

News Service: AP.

Ownership: The New York Times Co. (Group Owner).

Began Operation: August 1, 1963. Sale to Des Moines Register & Tribune Co. by Moline Television Corp. approved by FCC July 13, 1977. Sale to present owner approved by FCC October 3, 1985 (Television Digest, Vol. 25:5, 6, 12).

Represented (sales): Millennium Sales & Marketing.

Represented (legal): Koteen & Naftalin LLP.

Personnel:

Marion Meginnis, General Manager.

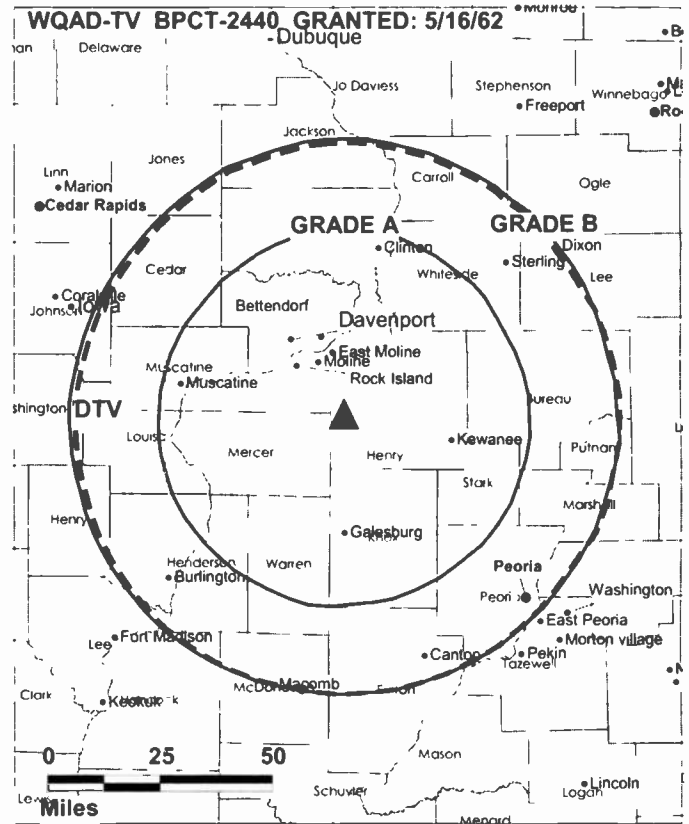
Trent Poindexter, General Sales Manager.

John Pauley, Local Sales Manager.

Griff Potter, News Director.

Rick Serre, Chief Engineer.

Tonya Terrell, Marketing Manager.



Lori Evans, Creative Services Manager.

Chris Russell, Controller.

Highest 30 Sec. Rate: \$1700.

City of License: Moline. **Station DMA:** Davenport-Rock Island-Moline. **Rank:** 92.

Circulation © 2001 Nielsen. Coverage based on Nielsen study.

Grand Total	Cable TV Households	Non-cable TV Households	Total TV Households
Estimated Station Totals*	292,760	150,910	443,670
Average Weekly Circulation (2001)	170,874	77,066	247,940
Average Daily Circulation (2001)			126,402
Station DMA Total	Cable TV Households	Non-cable TV Households	Total TV Households
Estimated Station Totals*	199,370	99,090	298,460
Average Weekly Circulation (2001)	145,822	69,101	214,923
Average Daily Circulation (2001)			114,365
Other DMA Total	Cable TV Households	Non-cable TV Households	Total TV Households
Estimated Station Totals*	93,390	51,820	145,210
Average Weekly Circulation (2001)	25,052	7,965	33,018
Average Daily Circulation (2001)			12,038

*Estimated station totals are sums of the Nielsen TV and Cable TV household estimates for each county in which the station registers viewing of more than 5% as per the Nielsen Survey Methods.

Illinois—Mount Vernon-Salem-Centralia

WPXS
Ch. 13

Network Service: PAX.

Licensee: EBC St. Louis Inc., One Shackleford Dr., Suite 400, Little Rock, AR 72211.

Studio: 4751 Cartter Rd., Kell, IL 62853.

Sales Office: 121 Hunter Ave., Suite 207, Clayton, MO 63105.

Phone: 618-822-6900. **Fax:** 618-822-6526.

E-mail: wpxs@midwest.net

Technical Facilities: Channel No. 13 (210-216 MHz). Authorized power: 302-kw visual, 31.6-kw aural. Antenna: 991-ft. above av. terrain, 961-ft. above ground, 1525-ft. above sea level.

Latitude 38° 32' 39"
Longitude 88° 55' 26"

Requests CP for change to 316-kw visual, 990-ft. above av. terrain, 951-ft. above ground, 1416-ft. above sea level. BMLCT-990119KG.

Transmitter: Rte. 1, Kell.

Digital Facilities: Channel No. 21 (512-518 MHz). Power: 1000-kw max. visual. Antenna: 1037-ft. above av. terrain, 971-ft. above ground, 1467-ft. above sea level.

Latitude 38° 32' 54"
Longitude 89° 29' 17"

Transmitter: E. side of County Rd. 1150E (Red Fox Rd.), 0.16-mi. of intersection with Oil Field Rd., 1.4-mi. NW of Bartelso.

FCC Digital File Number: BPCDT-990701KI (pending).

Note: Latitude and longitude coordinates shown are based on the North American Datum of 1927 (NAD 27) as currently required by the Mass Media Bureau of the FCC.

Ownership: Equity Broadcasting Corp. (Group Owner).

Began Operation: March 13, 1983. Sale to Sudbrink Broadcasting by William R. Varecha approved by FCC October 30, 1985. Sale to McEntee Broadcasting approved by FCC December 16, 1994. Sale to Christian Network approved by FCC October 30, 1995. Sale to Paxson Communications Corp. approved by FCC June 25, 1996. Sale to DP Media Inc. by Paxson Communications Corp. approved by FCC November 25, 1997. Sale to Paxson Communications Corp. by DP Media Inc. approved by FCC February 25, 2000 (*Television Digest*, Vol. 39:48; 40:24). Sale to present owner by Paxson Communications Corp. approved by FCC April 26, 2001.

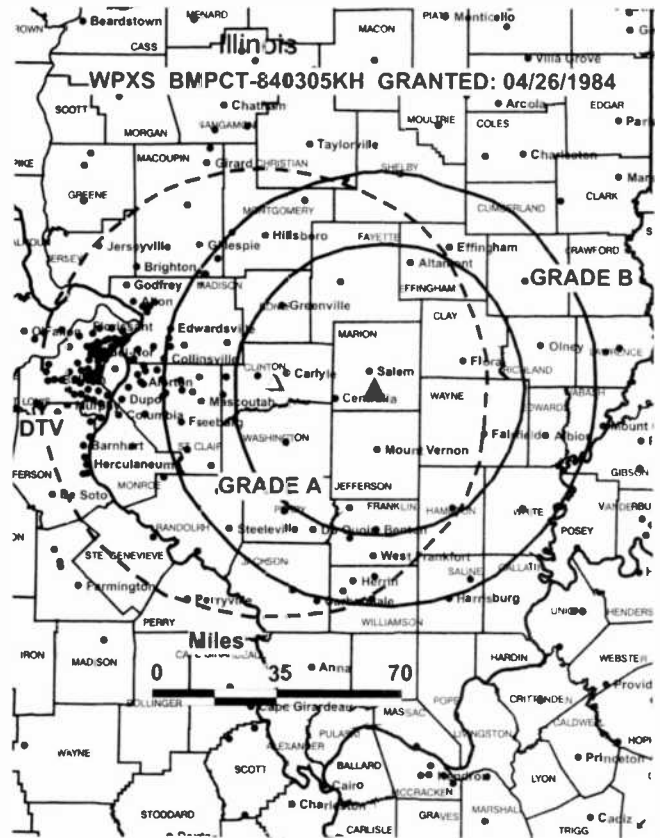
Represented (legal): Dow, Lohnes & Albertson PLLC.

Personnel:

Bill May, General Manager.

Ron Taylor, Chief Engineer.

Highest 30 Sec. Rate: \$150.



City of License: Mount Vernon. **Station DMA:** Paducah-Cape Girardeau-Harrisburg-Mount Vernon. **Rank:** 77.

Circulation © 2001 Nielsen. Coverage based on Nielsen study.

Grand Total	Cable	Non-cable	Total
	TV Households	TV Households	TV Households
Estimated Station Totals*	517,680	146,650	664,330
Average Weekly Circulation (2001)	58,918	16,870	75,788
Average Daily Circulation (2001)			20,917
Station DMA Total	Cable	Non-cable	Total
	TV Households	TV Households	TV Households
Estimated Station Totals*	21,880	47,300	69,180
Average Weekly Circulation (2001)	2,759	5,884	8,643
Average Daily Circulation (2001)			2,989
Other DMA Total	Cable	Non-cable	Total
	TV Households	TV Households	TV Households
Estimated Station Totals*	495,800	99,350	595,150
Average Weekly Circulation (2001)	56,159	10,986	67,145
Average Daily Circulation (2001)			17,928

* Estimated station totals are sums of the Nielsen TV and Cable TV household estimates for each county in which the station registers viewing of more than 5% as per the Nielsen Survey Methods.

Illinois—Peoria

WAOE Ch. 59

Network Service: UPN.

Licensee: Four Seasons Peoria LLC, 5670 Wilshire Blvd., Suite 1300, Los Angeles, CA 90036.

Studio: Suite 100, 331 Fulton St., Peoria, IL 61602.

Phone: 309-674-5900. **Fax:** 309-674-5959.

Technical Facilities: Channel No. 59 (740-746 MHz). Authorized power: 5000-kw max. visual, 500-kw max. aural. Antenna: 2023-ft. above av. terrain, 1232-ft. above ground, 1328-ft. above sea level.

Latitude 40° 40' 26"
Longitude 89° 25' 07"

Transmitter: 0.5-mi. N & 0.5-mi. E of intersection of Foster & Shuch Rds.

Digital Facilities: Channel No. 39 (620-626 MHz). Power: 29.5-kw max. visual. Antenna: 554-ft. above av. terrain, 449-ft. above ground.

Latitude 40° 43' 25"
Longitude 89° 29' 04"

FCC Digital File Number: BPCDT-1999111AED. Granted: May 2, 2001.

Note: Latitude and longitude coordinates shown are based on the North American Datum of 1927 (NAD 27) as currently required by the Mass Media Bureau of the FCC.

Ownership: Venture Technologies Group LLC (Group Owner); Malibu Broadcasting LLC.

Began Operation: February 22, 2000. Sale to present owner by Venture Technologies Group of Pennsylvania LLC approved by FCC December 6, 2000.

Represented (legal): Wiley, Rein & Fielding.

Personnel:

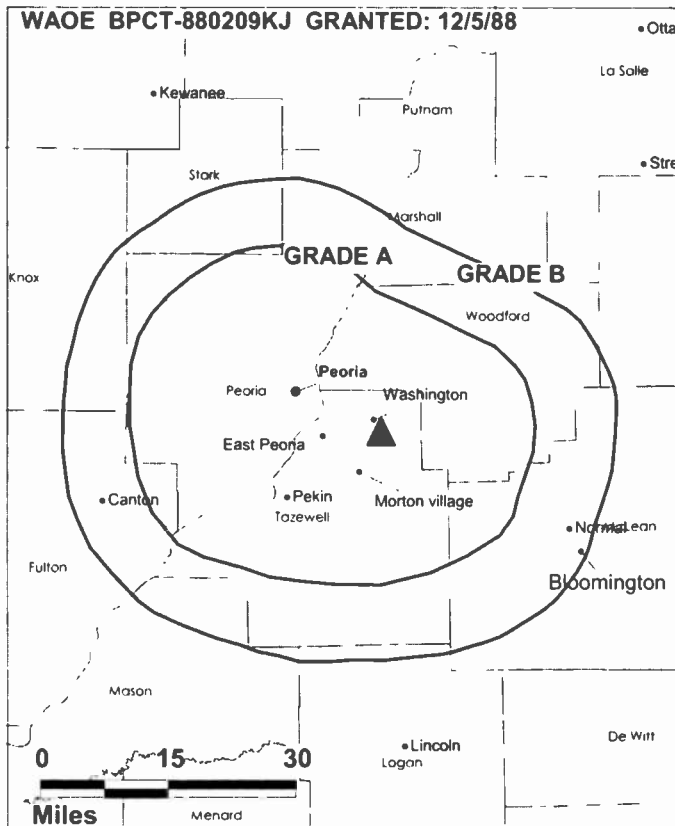
Julie Brinks, General Manager.

Jo Ferguson, Local Sales Manager.

Tim Harrison, Chief Engineer.

Rates: On request.

City of License: Peoria. **Station DMA:** Peoria-Bloomington. **Rank:** 116.



© 2002 Warren Communications News

Circulation © 2001 Nielsen. Coverage based on Nielsen study.

Grand Total	Cable TV Households	Non-cable TV Households	Total TV Households
Estimated Station Totals*	151,900	23,250	175,150
Average Weekly Circulation (2001)	31,790	2,051	33,841
Average Daily Circulation (2001)			7,887
Station DMA Total	Cable TV Households	Non-cable TV Households	Total TV Households
Estimated Station Totals*	151,900	23,250	175,150
Average Weekly Circulation (2001)	31,790	2,051	33,841
Average Daily Circulation (2001)			7,887

*Estimated station totals are sums of the Nielsen TV and Cable TV household estimates for each county in which the station registers viewing of more than 5% as per the Nielsen Survey Methods.

Illinois—Peoria

WEEK-TV Ch. 25

Network Service: NBC.

Licensee: WEEK-TV License Inc., c/o Granite Broadcasting Corp., 767 3rd Ave., New York, NY 10017.

Studio: 2907 Springfield Rd., East Peoria, IL 61611.

Phone: 309-698-2525. **Fax:** 309-698-9335.

Web Site: <http://www.week.com>

Technical Facilities: Channel No. 25 (536-542 MHz). Authorized power: 2410-kw max. visual, 241-kw max. aural. Antenna: 680-ft. above av. terrain, 605-ft. above ground, 1349-ft. above sea level.

Latitude 40° 37' 42.00"
Longitude 89° 32' 51.20"

Holds CP for change to 2400-kw max. visual, 708-ft. above av. terrain, 575-ft. above ground, 1320-ft. above sea level; lat. 40° 37' 46", long. 89° 32' 53". BPC-19991026ACD.

Transmitter: 2907 Springfield Rd.

Digital Facilities: Channel No. 57 (728-734 MHz). Power: 452-kw max. visual. Antenna: 709-ft. above av. terrain, 575-ft. above ground.

Latitude 40° 37' 46.00"
Longitude 89° 32' 53.00"

FCC Digital File Number: BPCDT-19991026ABD. Granted: February 23, 2001.

Note: Latitude and longitude coordinates shown are based on the North American Datum of 1927 (NAD 27) as currently required by the Mass Media Bureau of the FCC.

Multichannel TV Sound: Stereo and separate audio program.

News Services: AP, NBC News Channel, NIWS.

Ownership: Granite Broadcasting Corp. (Group Owner).

Began Operation: February 1, 1953. Sale to present owner by Price Communications approved by FCC August 26, 1988 (*Television Digest*, Vol. 28:22, 26). Sale to Price Communications by LDX Broadcast Inc. approved by FCC November 15, 1984 (Vol. 24:36). Previous sale, including former satellite WEEQ-TV, La Salle, by West Central Broadcast Co. (Kerr-McGee interests) approved by FCC July 13, 1966 (Vol. 6:29).

Represented (sales): Continental Television Sales.

Represented (legal): Akin, Gump, Strauss, Hauer & Feld LLP.

Personnel:

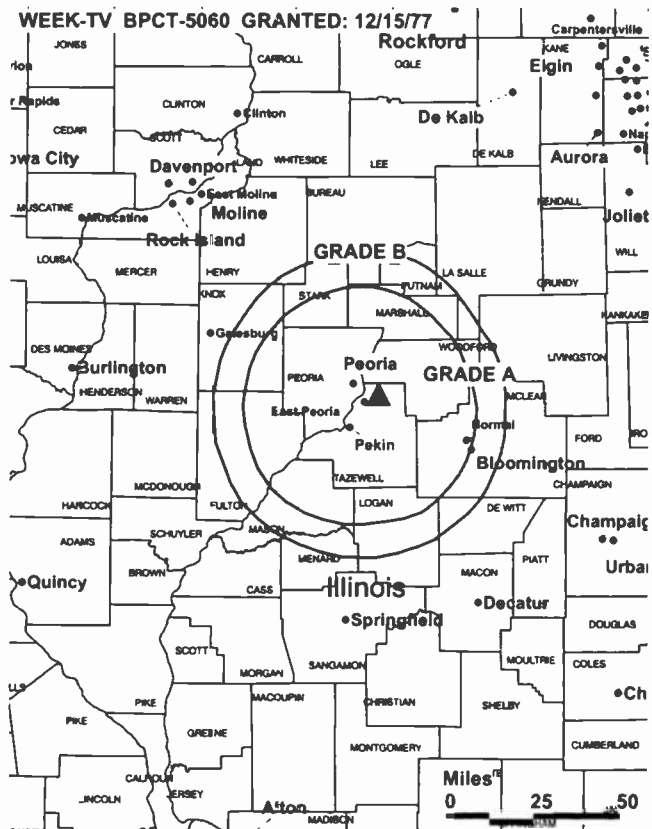
Mark DeSantis, President & General Manager.

Peter Russell, Local Sales Manager.

Christopher Dierker, National Sales Manager.

Jim Garrott, News Director.

Dennis Riley, Chief Engineer.



© 2002 Warren Communications News

Amy Svymbrsky, Business Manager.

Highest 30 Sec. Rate: \$2500.

City of License: Peoria. **Station DMA:** Peoria-Bloomington. **Rank:** 116.

Circulation © 2001 Nielsen. Coverage based on Nielsen study.

Grand Total	Cable TV Households	Non-cable TV Households	Total TV Households
Estimated Station Totals*	251,610	110,990	362,600
Average Weekly Circulation (2001)	153,158	58,765	211,923
Average Daily Circulation (2001)			118,628
Station DMA Total	Cable TV Households	Non-cable TV Households	Total TV Households
Estimated Station Totals*	164,490	66,860	231,350
Average Weekly Circulation (2001)	132,436	50,313	182,749
Average Daily Circulation (2001)			107,200
Other DMA Total	Cable TV Households	Non-cable TV Households	Total TV Households
Estimated Station Totals*	87,120	44,130	131,250
Average Weekly Circulation (2001)	20,722	8,452	29,174
Average Daily Circulation (2001)			11,428

*Estimated station totals are sums of the Nielsen TV and Cable TV household estimates for each county in which the station registers viewing of more than 5% as per the Nielsen Survey Methods.

Illinois—Peoria

WHOI Ch. 19

Network Service: ABC.

Licensee: Benedek License Corp., 500 N. Stewart St., Creve Coeur, IL 61610.

Studio: 500 N. Stewart St., Creve Coeur, IL 61610.

Phone: 309-698-1919. **Fax:** 309-698-4819.

E-mail: whoitv@aol.com

Web Site: http://www.who.com

Technical Facilities: Channel No. 19 (500-506 MHz). Authorized power: 2240-kw max. visual, 224-kw max. aural. Antenna: 637-ft. above av. terrain, 193-ft. above ground, 400-ft. above sea level.

Latitude 40° 39' 11"
Longitude 89° 35' 14"

Transmitter: 500 N. Stewart St., Creve Coeur.

Digital Facilities: Channel No. 40 (626-632 MHz). Power: 80.3-kw max. visual. Antenna: 636-ft. above av. terrain, 594-ft. above ground.

Latitude 40° 30' 11"
Longitude 89° 35' 14"

FCC Digital File Number: BPCDT-19991028ADS. Granted: January 24, 2001.

Note: Latitude and longitude coordinates shown are based on the North American Datum of 1927 (NAD 27) as currently required by the Mass Media Bureau of the FCC.

Satellite Earth Stations: Andrew, 4.6-meter C-band; Andrew, 7.2-meter C-band; Andrew, M/A-Com receivers.

News Services: ABC NewsOne, AP, CNN Newsource.

Ownership: Benedek Broadcasting Co. LLC (Group Owner).

Began Operation: October 20, 1953. Sale to Peoria Journal Star by Hugh R. Norman group approved by FCC April 28, 1954 (*Television Digest*, Vol. 10:13, 15, 18). Sale to Metropolitan Broadcasting (Metromedia Inc.) by *Peoria Journal Star* approved by FCC December 29, 1959 (Vol. 15:43, 16:1). Sale to Mid America by Metromedia approved by FCC July 21, 1965 (Vol. 5:14). Sale to Forward Communications by Mid America Media Inc. approved by FCC March 24, 1971 (Vol. 10:13, 11:13). Sale to Wesray Corp. approved by FCC August 16, 1984. Sale to Adams Communications approved by FCC December 23, 1987. Transfer of control to Brissette Broadcasting approved by FCC December 24, 1991. Transfer of control to present owner approved by FCC May 22, 1996. (Vol. 35:37, 52).

Represented (sales): Pety Television Inc.

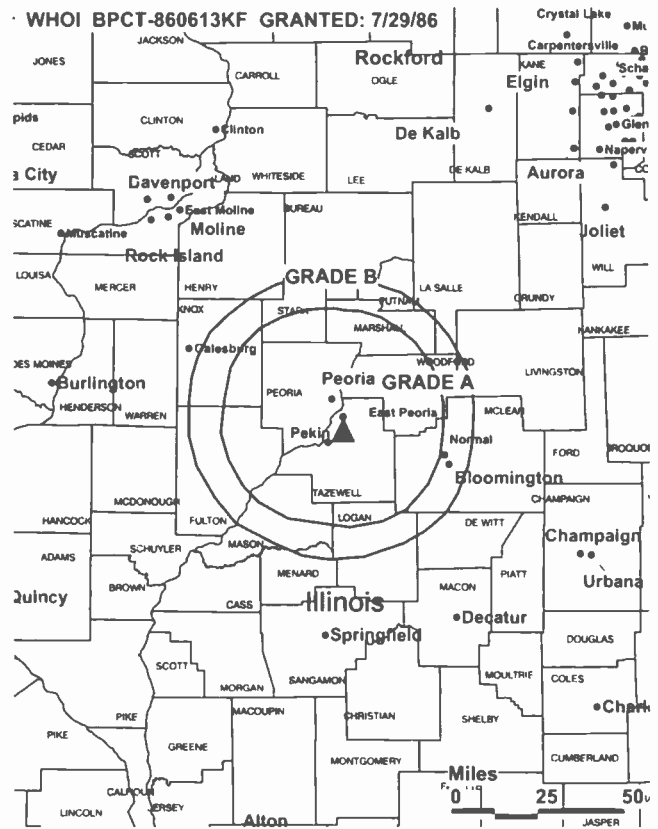
Represented (legal): Covington & Burling.

Personnel:

Marc Stover, President & General Manager.

Mike Bass, Finance & Business Manager.

Amanda Wozniak, News Director.



© 2002 Warren Communications News

Devoe Slisher, Promotion Coordinator.

Chris Novy, Operations Manager.

Rates: On request.

City of License: Peoria. **Station DMA:** Peoria-Bloomington. **Rank:** 116.

Circulation © 2001 Nielsen. Coverage based on Nielsen study.

Grand Total	Cable TV Households	Non-cable TV Households	Total TV Households
Estimated Station Totals*	225,080	106,460	331,540
Average Weekly Circulation (2001)	127,358	50,169	177,527
Average Daily Circulation (2001)			79,988
Station DMA Total	Cable TV Households	Non-cable TV Households	Total TV Households
Estimated Station Totals*	164,490	66,860	231,350
Average Weekly Circulation (2001)	118,056	42,626	160,682
Average Daily Circulation (2001)			74,878
Other DMA Total	Cable TV Households	Non-cable TV Households	Total TV Households
Estimated Station Totals*	60,590	39,600	100,190
Average Weekly Circulation (2001)	9,302	7,543	16,845
Average Daily Circulation (2001)			5,111

*Estimated station totals are sums of the Nielsen TV and Cable TV household estimates for each county in which the station registers viewing of more than 5% as per the Nielsen Survey Methods.

Illinois—Peoria

WMBD-TV Ch. 31

Network Service: CBS.

Licensee: Nexstar Broadcasting of Peoria LLC, 200 Abington Executive Park, Suite 201, Clarks Summit, PA 18411.

Studio: 3131 N. University St., Peoria, IL 61604.

Phone: 309-688-3131. **Fax:** 309-686-8650.

E-mail: wmbdtv@wmbd.com

Web Site: http://www.wmbd.com

Technical Facilities: Channel No. 31 (572-578 MHz). Authorized power: 2040-kw max. visual, 204-kw aural. Antenna: 640-ft. above av. terrain, 548-ft. above ground, 1288-ft. above sea level.

Latitude 40° 38' 07"
Longitude 89° 32' 19"

Transmitter: Pinecrest Dr., East Peoria.

Digital Facilities: Channel No. 30 (566-572 MHz). Power: 60-kw max. visual. Antenna: 591-ft. above av. terrain, 472-ft. above ground.

Latitude 40° 38' 06"
Longitude 89° 32' 19"

FCC Digital File Number: BPCDT-19991026ACE. Granted: October 25, 2000.

Note: Latitude and longitude coordinates shown are based on the North American Datum of 1927 (NAD 27) as currently required by the Mass Media Bureau of the FCC.

Multichannel TV Sound: Stereo only.

Satellite Earth Stations: Comcast, 3.8-meter Ku & C-band; AFC, 5-meter Ku & C-band; AFC, 7-meter C-band.

News Services: AP, CBS Newspath.

Ownership: Nexstar Broadcasting Group LLC (Group Owner).

Began Operation: January 1, 1958. Sale to present owner by Midwest Television Inc. approved by FCC May 19, 2000. Sale to Midwest Television Inc. by Charles C. Caley and John E. Fetzer approved by FCC June 15, 1960 (*Television Digest*, Vol. 16:13, 25).

Represented (sales): Blair Television.

Represented (legal): Covington & Burling.

Represented (engineering): du Treil, Lundin & Rackley Inc.

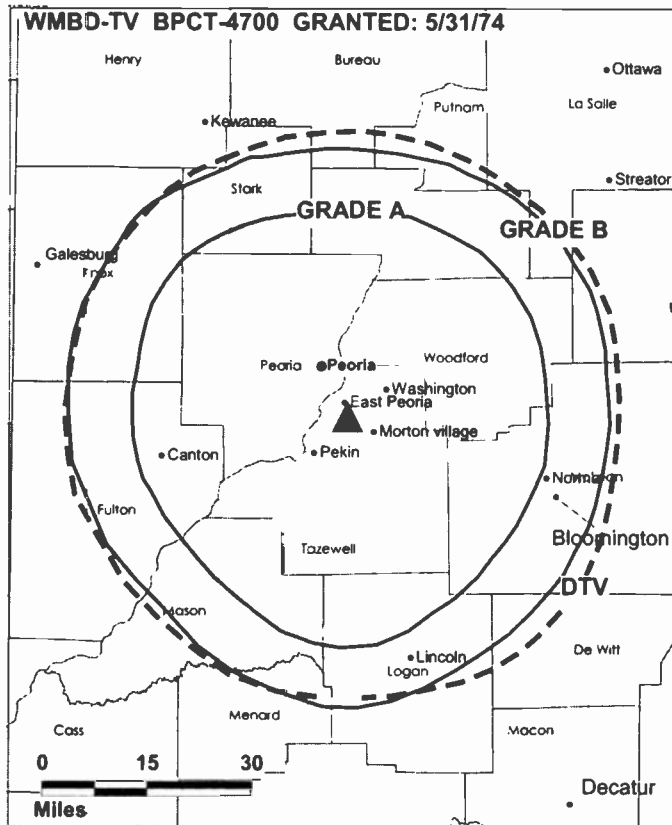
Personnel:

Bill Lamb, Vice President & General Manager.

Nancy Linebaugh, General Sales Manager.

Chris Manson, News Director.

Julie Snell, Promotion Director.



© 2002 Warren Communications News

Karen Doering, Business Manager.

Highest 30 Sec. Rate: \$700.

City of License: Peoria. **Station DMA:** Peoria-Bloomington. **Rank:** 116.

Circulation © 2001 Nielsen. Coverage based on Nielsen study.

Grand Total	Cable TV Households	Non-cable TV Households	Total TV Households
Estimated Station Totals*	247,420	94,580	342,000
Average Weekly Circulation (2001)	137,975	51,387	189,361
Average Daily Circulation (2001)			99,796
Station DMA Total	Cable TV Households	Non-cable TV Households	Total TV Households
Estimated Station Totals*	164,490	66,860	231,350
Average Weekly Circulation (2001)	122,031	44,966	166,997
Average Daily Circulation (2001)			90,940
Other DMA Total	Cable TV Households	Non-cable TV Households	Total TV Households
Estimated Station Totals*	82,930	27,720	110,650
Average Weekly Circulation (2001)	15,944	6,421	22,365
Average Daily Circulation (2001)			8,855

*Estimated station totals are sums of the Nielsen TV and Cable TV household estimates for each county in which the station registers viewing of more than 5% as per the Nielsen Survey Methods.

Illinois—Quincy

WGEM-DT Ch. 54

Network Service: NBC.

Grantee: Quincy Broadcasting Co., 513 Hampshire St., Quincy, IL 62301.

Studio: 513 Hampshire St., Quincy, IL 62301.

Phone: 217-228-6600.

Digital Facilities: Channel No. 54 (710-716 MHz). Power: 1000-kw max. visual. Antenna: 712-ft. above av. terrain, 574-ft. above ground, 1335-ft. above sea level.

Latitude	39°	57'	03"
Longitude	91°	19'	54"

Definition: High.

Note: Latitude and longitude coordinates shown are based on the North American Datum of 1927 (NAD 27) as currently required by the Mass Media Bureau of the FCC.

Ownership: Quincy Broadcasting Co. (Group Owner).

Began Digital Operation: August 1, 2000.

Personnel:

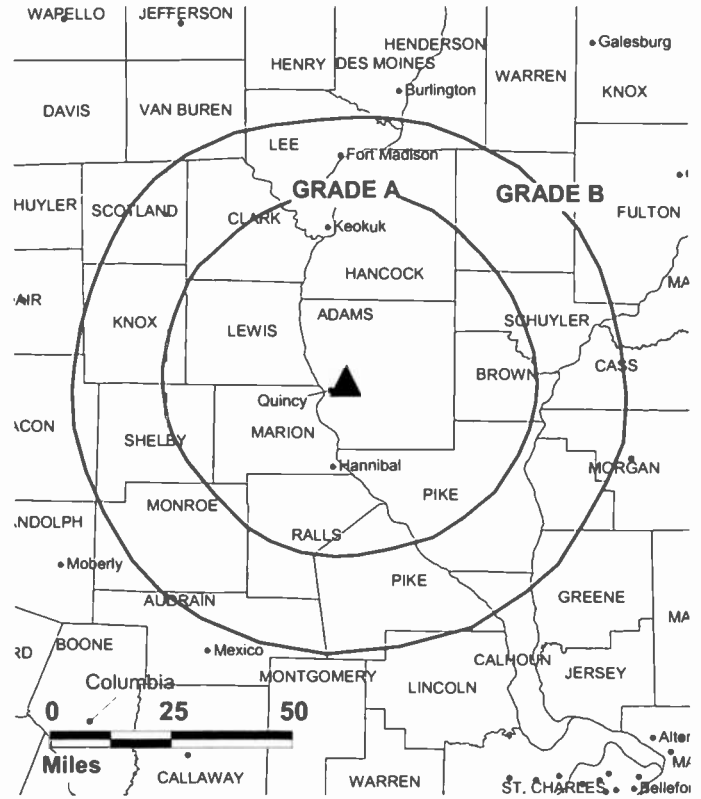
Leo Henning, Vice President & General Manager.

Jay Sade, Chief Engineer.

Rates: On request.

City of License: Quincy. **Station DMA:** Quincy-Hannibal-Keokuk. **Rank:** 163.

WGEM-DT BPCDT-19991101AHX GRANTED: 1/4/2001



© 2002 Warren Communications News

Illinois—Quincy-Hannibal, Missouri

WGEM-TV Ch. 10

Network Service: NBC.

Licensee: Quincy Broadcasting Co., Box 80, Quincy, IL 62306.

Studio: 513 Hampshire St., Quincy, IL 62301.

Mailing Address: Box 80, Quincy, IL 62306.

Phone: 217-228-6600. **Fax:** 217-228-6670.

E-mail: manager@wgem.com

Web Site: http://www.wgem.com

Technical Facilities: Channel No. 10 (192-198 MHz). Authorized power: 316-kw visual, 31.6-kw aural. Antenna: 814-ft. above av. terrain, 674-ft. above ground, 1433-ft. above sea level.

Latitude 39° 57' 03"
Longitude 91° 19' 54"

Transmitter: N. Columbus Rd.

Began Digital Operation: August 1, 2000.

Note: Latitude and longitude coordinates shown are based on the North American Datum of 1927 (NAD 27) as currently required by the Mass Media Bureau of the FCC.

Multichannel TV Sound: Stereo only.

Satellite Earth Stations: ADM, 4.8-meter C-band; DH Satellite, 5-meter Ku & C-band; RCA Americom, 3.9-meter Ku-band; Gardiner, Harris, Standard Communications receivers.

AM Affiliate: WGEM, 5-kw, 1440 kHz.

FM Affiliate: WGEM-FM, 27.5-kw, 105.1 MHz (No. 286), 640-ft.

News Service: AP.

Ownership: Quincy Broadcasting Co. (Group Owner).

Began Operation: August 27, 1953.

Represented (sales): Blair Television.

Represented (legal): Wilkinson, Barker, Knauer & Quinn LLP.

Represented (engineering): Lohnes & Culver.

Personnel:

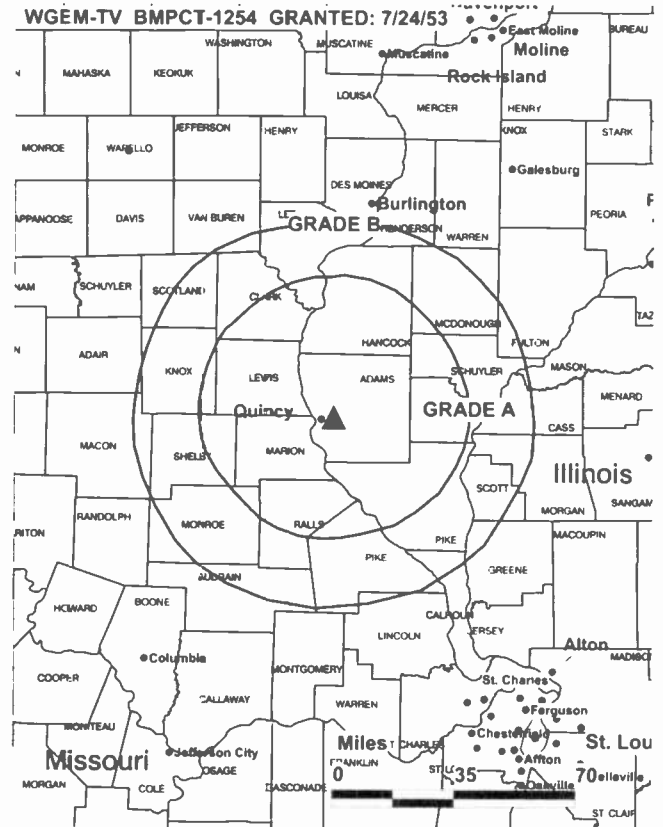
Leo T. Henning, Vice President & General Manager.

Carol Kellum, Sales Manager.

Les Sachs, News Director.

Jay Sade, Chief Engineer.

Jim Lawrence, Operations Manager.



© 2002 Warren Communications News

Jonathan Van Ness, Marketing Director.

Highest 30 Sec. Rate: \$1200.

City of License: Quincy. **Station DMA:** Quincy-Hannibal-Keokuk. **Rank:** 163.

Circulation © 2001 Nielsen. Coverage based on Nielsen study.

Grand Total	Cable TV Households	Non-cable TV Households	Total TV Households
Estimated Station Totals*	111,950	67,530	179,480
Average Weekly Circulation (2001)	64,373	35,794	100,166
Average Daily Circulation (2001)			59,276
Station DMA Total	Cable TV Households	Non-cable TV Households	Total TV Households
Estimated Station Totals*	63,780	42,940	106,720
Average Weekly Circulation (2001)	52,289	30,644	82,933
Average Daily Circulation (2001)			52,745
Other DMA Total	Cable TV Households	Non-cable TV Households	Total TV Households
Estimated Station Totals*	48,170	24,590	72,760
Average Weekly Circulation (2001)	12,083	5,150	17,233
Average Daily Circulation (2001)			6,531

* Estimated station totals are sums of the Nielsen TV and Cable TV household estimates for each county in which the station registers viewing of more than 5% as per the Nielsen Survey Methods.

Illinois—Quincy

WTJR
Ch. 16

Network Service: TBN.

Licensee: Believer's Broadcasting Corp., Box 1189, Quincy, IL 62306.

Studio: 220 N. 6th, Quincy, IL 62301.

Mailing Address: Box 1189, Quincy, IL 62306.

Phone: 217-228-1275. **Fax:** 217-228-0966.

E-mail: wtjr@motion.net

Web Site: <http://www.wtjr.org>

Technical Facilities: Channel No. 16 (482-488 MHz). Authorized power: 1035-kw max. visual. Antenna: 1011-ft. above av. terrain, 879-ft. above ground, 1621-ft. above sea level.

Latitude 39° 58' 18"
Longitude 91° 19' 42"

Transmitter: Columbus Rd., 2-mi. NE of Quincy.

Digital Facilities: Channel No. 32 (578-584 MHz). Power: 50-kw max. visual. Antenna: 932-ft. above av. terrain, 801-ft. above ground.

Latitude 39° 58' 18"
Longitude 91° 19' 42"

FCC Digital File Number: BPCDT-19991018AB0. Granted: January 28, 2000.

Note: Latitude and longitude coordinates shown are based on the North American Datum of 1927 (NAD 27) as currently required by the Mass Media Bureau of the FCC.

Satellite Earth Stations: 6 in operation.

Ownership: Believer's Broadcasting Corp.

Began Operation: January 1, 1984.

Represented (engineering): John R. Powley.

Personnel:

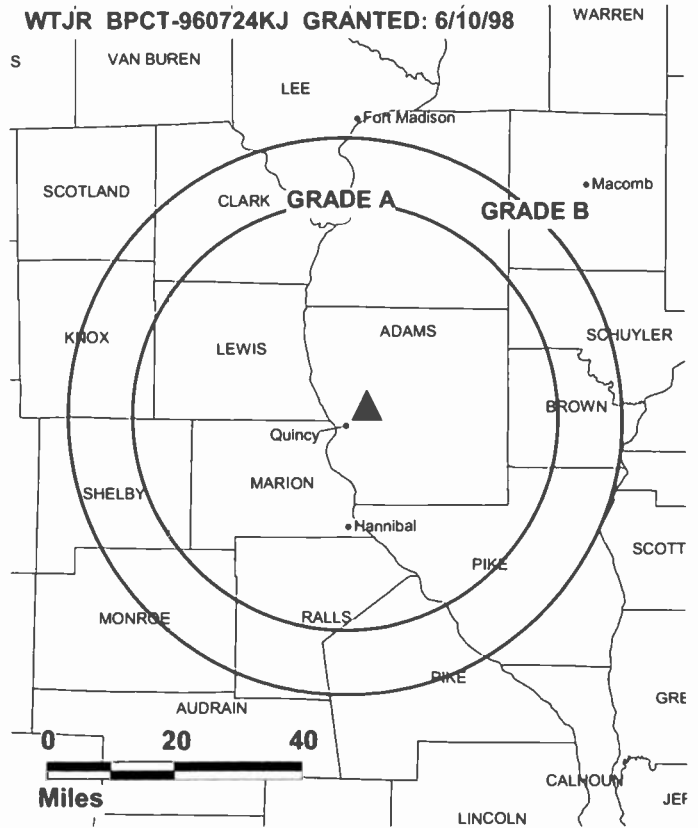
Carl Geisendorfer, President & General Manager.

Joyce Mayfield, News & Program Director.

Jim Wilson, Chief Engineer.

Rates: On request.

WTJR BPCT-960724KJ GRANTED: 6/10/98



© 2002 Warren Communications News

City of License: Quincy. **Station DMA:** Quincy-Hannibal-Keokuk. **Rank:** 163.

Circulation © 2001 Nielsen. Coverage based on Nielsen study.

Grand Total	Cable TV Households	Non-cable TV Households	Total TV Households
Estimated Station Totals*	28,830	11,910	40,740
Average Weekly Circulation (2001)	2,542	1,149	3,690
Average Daily Circulation (2001)			1,023

Station DMA Total	Cable TV Households	Non-cable TV Households	Total TV Households
Estimated Station Totals*	28,830	11,910	40,740
Average Weekly Circulation (2001)	2,542	1,149	3,690
Average Daily Circulation (2001)			1,023

*Estimated station totals are sums of the Nielsen TV and Cable TV household estimates for each county in which the station registers viewing of more than 5% as per the Nielsen Survey Methods.

Illinois—Rock Island

WHBF-TV Ch. 4

Network Service: CBS.

Licensee: Coronet Communications Co., 231 18th St., Rock Island, IL 61201.

Studio: 231 18th St., Rock Island, IL 61201.

Phone: 309-786-5441. **Fax:** 309-788-4975.

Technical Facilities: Channel No. 4 (66-72 MHz). Authorized power: 100-kw visual, 10-kw aural. Antenna: 1342-ft. above av. terrain, 1383-ft. above ground, 2049-ft. above sea level.

Latitude 41° 32' 49"
Longitude 90° 28' 35"

Transmitter: Middle Rd., 5-mi. E of Davenport.

Digital Facilities: Channel No. 58 (734-740 MHz). Power: 1000-kw max. visual. Antenna: 1240-ft. above av. terrain, 1229-ft. above ground, 666-ft. above sea level.

Latitude 41° 32' 49"
Longitude 90° 28' 35"

FCC Digital File Number: BMPCDT-20000428ABF. Granted: February 22, 2001.

Note: Latitude and longitude coordinates shown are based on the North American Datum of 1927 (NAD 27) as currently required by the Mass Media Bureau of the FCC.

Satellite Earth Stations: AFC, 3-meter Ku-band; Paraclipse, 4.8-meter C-band; Scientific-Atlanta, 4.6-meter C-band; Scientific-Atlanta, 7-meter C-band; Winegard, 3-meter C-band; Cyclesat, Pinzone, Scientific-Atlanta, Standard Communications, Winegard receivers.

News Services: AP, CBS Newspath, MediaLink.

Ownership: Citadel Communications Co. LLC (Group Owner).

Began Operation: July 1, 1950. Sale to present owner by Rock Island Broadcasting Co. approved by FCC December 31, 1986.

Represented (sales): Continental Television Sales.

Represented (legal): Latham & Watkins.

Personnel:

Tom Heston, Vice President & General Manager.

Steve Watt, Local Sales Manager.

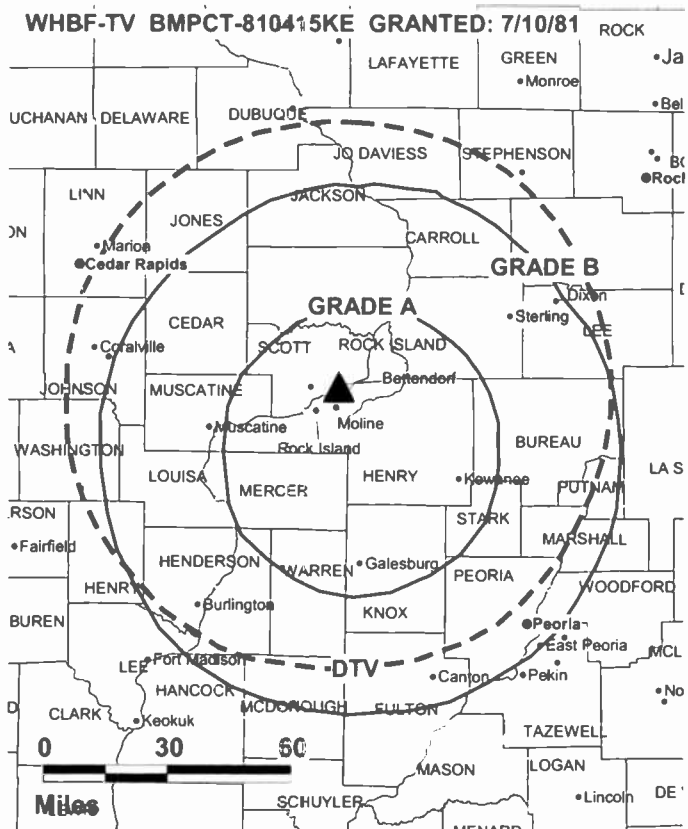
Sydney Porter, National Sales Manager.

Troy Hollmer, Chief Engineer.

J. D. Walls, Program & Production Manager.

Patty Dietz, Promotion Director.

Sarah Leonard, Business Manager.



© 2002 Warren Communications News

Lori Larsen, Traffic Manager.

Highest 30 Sec. Rate: \$1500.

City of License: Rock Island. **Station DMA:** Davenport-Rock Island-Moline. **Rank:** 92.

Circulation © 2001 Nielsen. Coverage based on Nielsen study.

Grand Total	Cable TV Households	Non-cable TV Households	Total TV Households
Estimated Station Totals*	220,530	130,950	351,480
Average Weekly Circulation (2001)	149,694	68,806	218,499
Average Daily Circulation (2001)			96,885
Station DMA Total	Cable TV Households	Non-cable TV Households	Total TV Households
Estimated Station Totals*	204,280	99,090	303,370
Average Weekly Circulation (2001)	145,516	63,615	209,132
Average Daily Circulation (2001)			94,274
Other DMA Total	Cable TV Households	Non-cable TV Households	Total TV Households
Estimated Station Totals*	16,250	31,860	48,110
Average Weekly Circulation (2001)	4,177	5,190	9,368
Average Daily Circulation (2001)			2,611

* Estimated station totals are sums of the Nielsen TV and Cable TV household estimates for each county in which the station registers viewing of more than 5% as per the Nielsen Survey Methods

Illinois—Freeport-Rockford

WIFR
Ch. 23

Network Service: CBS.

Licensee: Benedek License Corp., 2895 Greenspoint Pkwy., Suite 250, Hoffman Estates, IL 60195.

Studio: 2523 N. Meridian Rd., Rockford, IL 61103.

Mailing Address: Box 123, Rockford, IL 61105.

Phone: 815-987-5300. **Fax:** 815-965-0981.

E-mail: talkto23@wifr.com

Web Site: <http://www.wifr.com>

Technical Facilities: Channel No. 23 (524-530 MHz). Authorized power: 676-kw max. & 562-kw horizontal visual, 101-kw max. & 85.2-kw horizontal aural. Antenna: 721-ft. above av. terrain, 731-ft. above ground, 1549-ft. above sea level.

Latitude 42° 17' 48"
Longitude 89° 10' 15"

Transmitter: 1.7-mi. W of Rockford.

Digital Facilities: Channel No. 41 (632-638 MHz). Power: 49.6-kw max. visual. Antenna: 718-ft. above av. terrain, 702-ft. above ground.

Latitude 42° 17' 48"
Longitude 89° 10' 15"

FCC Digital File Number: BPCDT-19991028ADM. Granted: March 9, 2001.

Note: Latitude and longitude coordinates shown are based on the North American Datum of 1927 (NAD 27) as currently required by the Mass Media Bureau of the FCC.

Satellite Earth Stations: Harris, 3-meter; RCA, 3.6-meter; Scientific-Atlanta, 4.6-meter; Scientific-Atlanta, 7-meter; Harris, M/A-Com, Scientific-Atlanta receivers.

News Service: AP.

Ownership: Benedek Broadcasting Co. LLC (Group Owner).

Began Operation: September 12, 1965. Sale to present owner by Worrell Television approved by FCC November 5, 1986 (*Television Digest*, Vol. 26:39). Sale to Worrell Television by General Media Corp. approved by FCC April 11, 1977 (Vol. 16:39).

Represented (sales): Continental Television Sales; Canadian Communications Co.

Represented (legal): Covington & Burling.

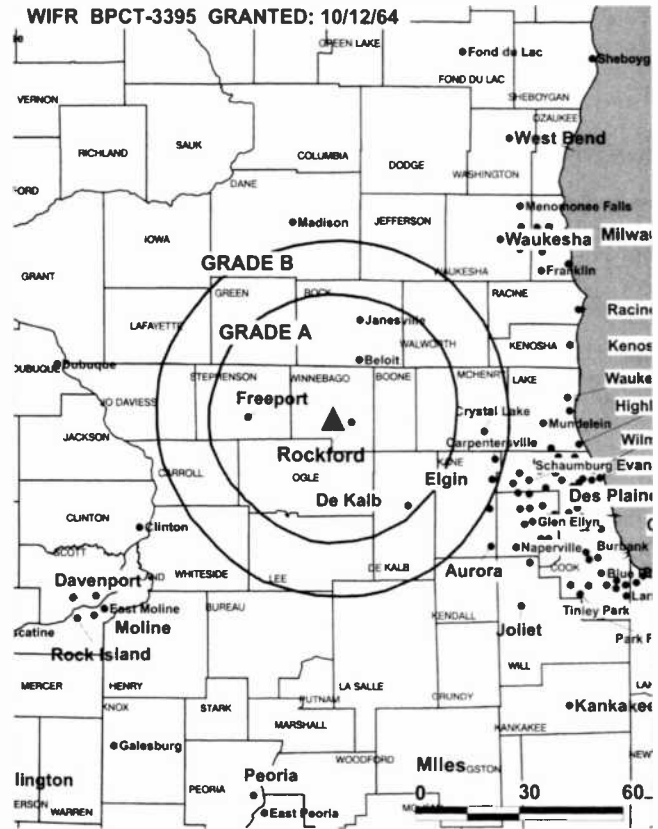
Personnel:

Greg Grabe, Vice President & General Manager.

Brian Couch, General Sales Manager.

Mark Olson, Chief Engineer.

Carol K. Comella, Program Supervisor.



© 2002 Warren Communications News

Sharon Beszhak, Business Manager.

Highest 30 Sec. Rate: \$500.

City of License: Freeport. **Station DMA:** Rockford. **Rank:** 132.

Circulation © 2001 Nielsen. Coverage based on Nielsen study.

Grand Total	Cable TV Households	Non-cable TV Households	Total TV Households
Estimated Station Totals*	226,300	148,250	374,550
Average Weekly Circulation (2001)	121,381	53,004	174,386
Average Daily Circulation (2001)			85,378
Station DMA Total	Cable TV Households	Non-cable TV Households	Total TV Households
Estimated Station Totals*	112,410	57,140	169,550
Average Weekly Circulation (2001)	89,605	39,798	129,404
Average Daily Circulation (2001)			69,299
Other DMA Total	Cable TV Households	Non-cable TV Households	Total TV Households
Estimated Station Totals*	113,890	91,110	205,000
Average Weekly Circulation (2001)	31,776	13,206	44,982
Average Daily Circulation (2001)			16,079

*Estimated station totals are sums of the Nielsen TV and Cable TV household estimates for each county in which the station registers viewing of more than 5% as per the Nielsen Survey Methods.

Illinois—Rockford

WQRF-TV Ch. 39

Network Service: FOX.

Licensee: Quorum of Rockford License LLC, 18 Newbury St., Boston, MA 02116.

Studio: 401 S. Main St., Rockford, IL 61101.

Phone: 815-987-3950. **Fax:** 815-964-9974.

E-mail: hamilton@fox39.com

Technical Facilities: Channel No. 39 (620-626 MHz). Authorized power: 1050-kw max. & 776-kw horizontal visual, 105-kw max. & 77.6-kw horizontal aural. Antenna: 577-ft. above av. terrain, 600-ft. above ground, 1097-ft. above sea level.

Latitude 42° 17' 26"
Longitude 89° 09' 51"

Holds CP for change to 1040-kw max. visual, 577-ft. above av. terrain, 581-ft. above ground, 1378-ft. above sea level. BPCT-920521KK.

Transmitter: 6528 Auburn Rd.

FCC Proposed Digital Channel Number: Ch. 42.

Note: Latitude and longitude coordinates shown are based on the North American Datum of 1927 (NAD 27) as currently required by the Mass Media Bureau of the FCC.

Satellite Earth Stations: DH Satellite, 3-meter C-band; DH Satellite, 3.6-meter C-band; Standard Communications receivers.

Ownership: Quorum Broadcast Holdings Inc. (Group Owner).

Began Operation: November 27, 1978. Sale to present owner by Petracom Equity Partners LP approved by FCC May 4, 1998 (*Television Digest*, Vol. 37:37). Sale to Petracom Equity Partners LP by Family Group Ltd. approved by FCC September 12, 1989. Sale to Family Group by Orion Broadcast approved by FCC March 31, 1986 (Vol. 26:22). Sale to Orion by Lloyd Hearing Aid Corp. approved by FCC December 20, 1983.

Represented (sales): Millennium Sales & Marketing.

Represented (legal): Arter & Hadden LLP.

Represented (engineering): Denny & Associates PC.

Personnel:

Patty Hamilton, Vice President & General Manager.

Karl Davis, General Sales Manager.

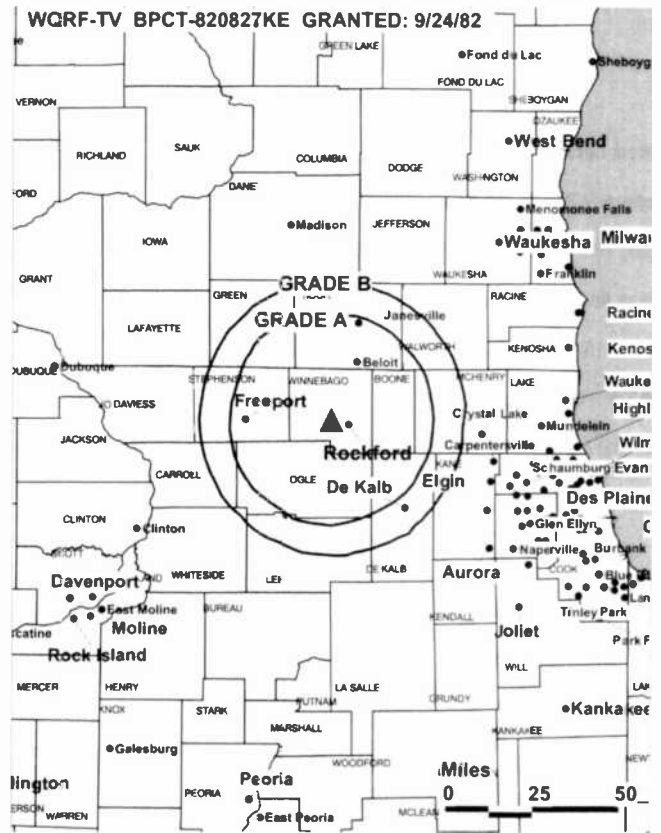
Tim Lemke, Promotion Manager.

Dean Turman, Chief Engineer.

Jose Cabezas, Program Manager.

Brian Erickson, Production Manager.

Gail Johnson, Business Manager.



© 2002 Warren Communications News

Susan Parham, Traffic Manager.

Rates: On request.

City of License: Rockford. **Station DMA:** Rockford. **Rank:** 132

Circulation © 2001 Nielsen. Coverage based on Nielsen study.

Grand Total	Cable TV Households	Non-cable TV Households	Total TV Households
Estimated Station Totals*	191,510	137,880	329,390
Average Weekly Circulation (2001)	101,037	40,981	142,018
Average Daily Circulation (2001)			55,209
Station DMA Total	Cable TV Households	Non-cable TV Households	Total TV Households
Estimated Station Totals*	112,410	57,140	169,550
Average Weekly Circulation (2001)	70,844	31,554	102,398
Average Daily Circulation (2001)			42,337
Other DMA Total	Cable TV Households	Non-cable TV Households	Total TV Households
Estimated Station Totals*	79,100	80,740	159,840
Average Weekly Circulation (2001)	30,193	9,427	39,620
Average Daily Circulation (2001)			12,872

*Estimated station totals are sums of the Nielsen TV and Cable TV household estimates for each county in which the station registers viewing of more than 5% as per the Nielsen Survey Methods.

Illinois—Rockford

WREX-TV Ch. 13

Network Service: NBC.

Licensee: WREX Television, Box 909, Quincy, IL 62306.

Studio: 10322 Auburn Rd., Rockford, IL 61103.

Mailing Address: Box 530, Rockford, IL 61105.

Phone: 815-335-2213. **Fax:** 815-335-1002.

Web Site: <http://www.wrex.com>

Technical Facilities: Channel No. 13 (210-216 MHz). Authorized power: 316-kw visual, 39.8-kw aural. Antenna: 710-ft. above av. terrain, 652-ft. above ground, 1545-ft. above sea level.

Latitude 42° 17' 50"
Longitude 89° 14' 24"

Transmitter: 10322 Auburn Rd.

Digital Facilities: Channel No. 54 (710-716 MHz). Power: 1000-kw max. visual. Antenna: 633-ft. above av. terrain, 549-ft. above ground.

Latitude 42° 17' 50"
Longitude 89° 14' 24"

FCC Digital File Number: BPCDT-19991101AIB. Granted: June 15, 2000.

Note: Latitude and longitude coordinates shown are based on the North American Datum of 1927 (NAD 27) as currently required by the Mass Media Bureau of the FCC.

Satellite Earth Stations: Andrew, 4.5-meter C-band; Andrew, 7.3-meter C-band; Harris, 6.1-meter Ku-band.

News Service: AP.

Ownership: Quincy Broadcasting Co. (Group Owner).

Began Operation: September 18, 1953. Sale to present owner by ML Media Partners LP approved by FCC July 28, 1995. Sale to ML Media Partners LP by Gilmore Broadcasting approved by FCC July 9, 1987 (*Television Digest*, Vol. 27:26). Sale to Heritage Broadcasting by Gilmore Broadcasting Corp. approved by FCC July 17, 1985 but not consummated (Vol. 25:24). Sale to Gilmore by Gannett Co. Inc. approved by FCC August 29, 1969 (Vol. 9:35). Previous sale by Greater Rockford Television Inc. approved by FCC June 26, 1963.

Represented (sales): Blair Television.

Represented (legal): Wilkinson, Barker, Knauer & Quinn LLP.

Personnel:

John Chadwick, Vice President & General Manager.

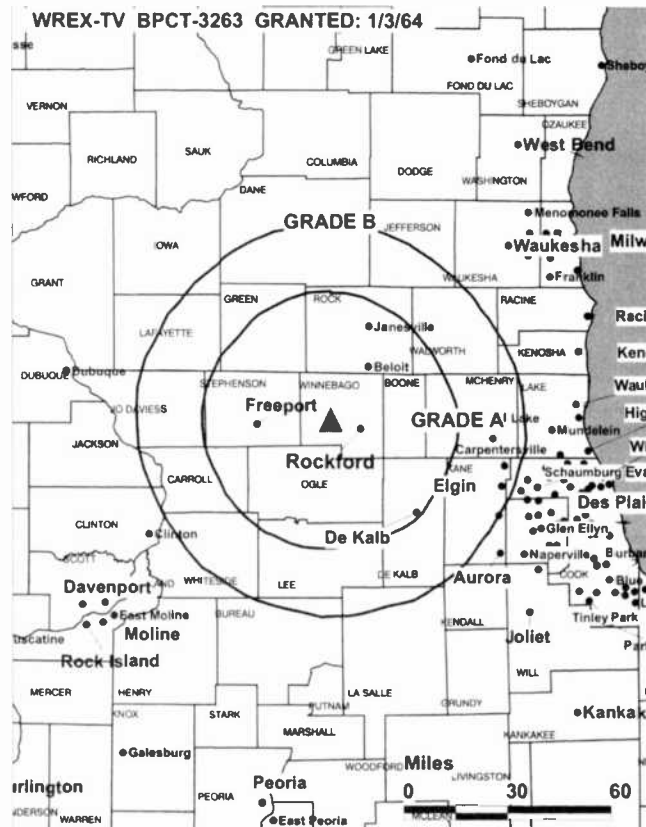
Jon Skorburg, Sales & Station Manager.

Cindy Costello, Sales Marketing Manager.

Maggie Hradecky, News Director.

Kim Carney, Program Director.

Gerry Meinders, Chief Engineer.



© 2002 Warren Communications News

Joe Cygan, Creative Services Director.

Dean Balbach, Business Manager.

Highest 30 Sec. Rate: \$1000.

City of License: Rockford. **Station DMA:** Rockford. **Rank:** 132.

Circulation © 2001 Nielsen. Coverage based on Nielsen study.

Grand Total	Cable TV Households	Non-cable TV Households	Total TV Households
Estimated Station Totals*	207,790	145,410	353,200
Average Weekly Circulation (2001)	117,744	57,318	175,062
Average Daily Circulation (2001)			88,328
Station DMA Total	Cable TV Households	Non-cable TV Households	Total TV Households
Estimated Station Totals*	112,410	57,140	169,550
Average Weekly Circulation (2001)	91,889	41,278	133,167
Average Daily Circulation (2001)			74,841
Other DMA Total	Cable TV Households	Non-cable TV Households	Total TV Households
Estimated Station Totals*	95,380	88,270	183,650
Average Weekly Circulation (2001)	25,856	16,040	41,895
Average Daily Circulation (2001)			13,487

*Estimated station totals are sums of the Nielsen TV and Cable TV household estimates for each county in which the station registers viewing of more than 5% as per the Nielsen Survey Methods.

Illinois—Rockford

WTVO
Ch. 17

Network Service: ABC.

Licensee: Winnebago Television Corp., 599 Lexington Ave., 47th Floor, New York, NY 10022.

Studio: 1917 N. Meridian Rd., Rockford, IL 61105.

Mailing Address: Box 470, Rockford, IL 61105.

Phone: 815-963-5413. **Fax:** 815-963-0201.

Web Site: <http://www.wtvo.com>

Technical Facilities: Channel No. 17 (488-494 MHz). Authorized power: 640-kw max. & 417-kw horizontal visual, 64-kw max. & 41.7-kw horizontal aural. Antenna: 674-ft. above av. terrain, 710-ft. above ground, 1501-ft. above sea level.

Latitude 42° 17' 14"
Longitude 89° 10' 16"

Holds CP for change to 5000-kw max. visual, 666-ft. above av. terrain, 676-ft. above ground, 1467-ft. above sea level; lat. 42° 17' 14", long. 89° 10' 15", transmitter to 1917 N. Meridian Rd. BPCT-960916KG.

Transmitter: Meridian Rd.

Digital Facilities: Channel No. 16 (482-488 MHz). Power: 196-kw max. visual. Antenna: 659-ft. above av. terrain, 669-ft. above ground.

Latitude 42° 17' 14"
Longitude 89° 10' 15"

FCC Digital File Number: BPCDT-19991021ACB. Granted: February 12, 2001.

Note: Latitude and longitude coordinates shown are based on the North American Datum of 1927 (NAD 27) as currently required by the Mass Media Bureau of the FCC.

Satellite Earth Stations: Andrew, 4.5-meter Ku & C-band; Satellite Video Systems, 5-meter C-band; Andrew receivers.

News Service: AP.

Ownership: Young Broadcasting Inc. (Group Owner).

Began Operation: May 3, 1953. Sale to present owner by Winnebago TV Corp. approved by FCC July 27, 1988.

Represented (sales): Adam Young Inc.

Personnel:

Gwen Kinsey, Vice President & General Manager.

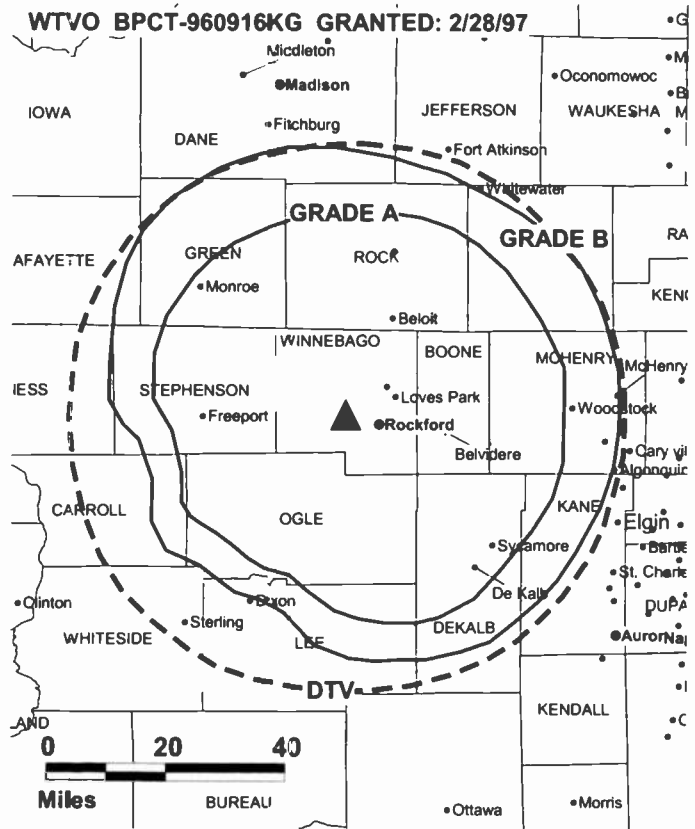
Martha Huggins, General Sales Manager.

Michael McShane, Chief Engineer.

Mike Wright, News Director.

Eileen Boucek, Program Director.

WTVO BPCT-960916KG GRANTED: 2/28/97



Peggy Wilcox, Business Manager.

Rates: On request.

City of License: Rockford. **Station DMA:** Rockford. **Rank:** 132.

Circulation © 2001 Nielsen. Coverage based on Nielsen study.

Grand Total	Cable TV Households	Non-cable TV Households	Total TV Households
Estimated Station Totals*	207,790	137,880	345,670
Average Weekly Circulation (2001)	119,247	49,971	169,218
Average Daily Circulation (2001)			78,114
Station DMA Total	Cable TV Households	Non-cable TV Households	Total TV Households
Estimated Station Totals*	112,410	57,140	169,550
Average Weekly Circulation (2001)	88,666	39,518	128,183
Average Daily Circulation (2001)			64,348
Other DMA Total	Cable TV Households	Non-cable TV Households	Total TV Households
Estimated Station Totals*	95,380	80,740	176,120
Average Weekly Circulation (2001)	30,581	10,453	41,034
Average Daily Circulation (2001)			13,765

*Estimated station totals are sums of the Nielsen TV and Cable TV household estimates for each county in which the station registers viewing of more than 5% as per the Nielsen Survey Methods.

Illinois—Springfield

WCFN

Ch. 49

(Satellite of WCIA, Champaign, IL)

Network Service: CBS.

Licensee: Nexstar Broadcasting of Champaign LLC, 200 Abington Executive Park, Suite 201, Clarks Summit, PA 18411.

Studio: See WCIA, Champaign, IL.

Phone: 217-525-2306.

Technical Facilities: Channel No. 49 (680-686 MHz). Authorized power: 200-kw max. visual, 20-kw max. aural. Antenna: 620-ft. above av. terrain, 652-ft. above ground, 1188-ft. above sea level.

Latitude 39° 47' 27"
Longitude 89° 30' 53"

Holds CP for change to 1750-kw max. visual, 625-ft. above av. terrain, 634-ft. above ground, 1194-ft. above sea level; lat. 39° 47' 27.20", long. 89° 30' 52.70". BPCT-20001115ABB.

Transmitter: 7-mi. E of center of Springfield.

Digital Facilities: Channel No. 53 (704-710 MHz). Power: 1000-kw max. visual. Antenna: 600-ft. above av. terrain, 587-ft. above ground, 1157-ft. above sea level.

Latitude 39° 47' 27"
Longitude 89° 30' 53"

FCC Digital File Number: BPCDT-19991026ABC. Granted: October 25, 2000.

Note: Latitude and longitude coordinates shown are based on the North American Datum of 1927 (NAD 27) as currently required by the Mass Media Bureau of the FCC.

Multichannel TV Sound: Stereo and separate audio program.

Satellite Earth Station: ADM, 6-meter; Microdyne receivers.

News Service: AP.

Ownership: Nexstar Broadcasting Group LLC (Group Owner).

Began Operation: July 9, 1985. Sale to present owner by Midwest Television Inc. approved by FCC May 19, 2000.

Represented (sales): Blair Television.

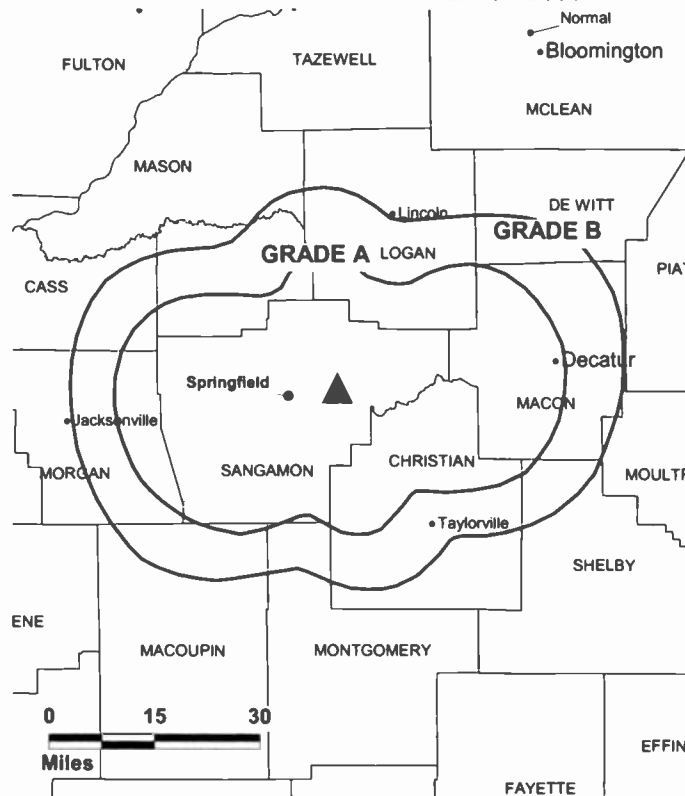
Represented (legal): Covington & Burling.

Represented (engineering): du Treil, Lundin & Rackley Inc.

Personnel: See WCIA, Champaign, IL.

Rates: On request.

WCFN BPCT-20000115ABB GRANTED: 6/4/2001



© 2002 Warren Communications News

City of License: Springfield. **Station DMA:** Champaign & Springfield-Decatur. **Rank:** 82.

Circulation © 2001 Nielsen. Coverage based on Nielsen study.

Grand Total	Cable TV Households	Non-cable TV Households	Total TV Households
Estimated Station Totals*	95,170	48,640	143,810
Average Weekly Circulation (2001)	44,288	14,059	58,347
Average Daily Circulation (2001)			26,025
Station DMA Total	Cable TV Households	Non-cable TV Households	Total TV Households
Estimated Station Totals*	79,650	29,130	108,780
Average Weekly Circulation (2001)	41,954	12,108	54,062
Average Daily Circulation (2001)			24,614
Other DMA Total	Cable TV Households	Non-cable TV Households	Total TV Households
Estimated Station Totals*	15,520	19,510	35,030
Average Weekly Circulation (2001)	2,334	1,951	4,285
Average Daily Circulation (2001)			1,411

*Estimated station totals are sums of the Nielsen TV and Cable TV household estimates for each county in which the station registers viewing of more than 5% as per the Nielsen Survey Methods.

Illinois—Springfield

WICS

Ch. 20

(Operates satellite WICD, Champaign, IL)

Network Service: NBC.

Licensee: Sinclair Communications Inc., 10706 Beaver Dam Rd., Cockeysville, MD 21030.

Studio: 2680 E. Cook St., Springfield, IL 62703.

Phone: 217-753-5620. **Fax:** 217-753-8177.

E-mail: news20@fji.net

Technical Facilities: Channel No. 20 (506-512 MHz). Authorized power: 1510-kw max. & 676-kw horizontal visual, 151-kw max. & 67.6-kw horizontal aural. Antenna: 1430-ft. above av. terrain, 1417-ft. above ground, 2008-ft. above sea level.

Latitude 39° 48' 16"
Longitude 89° 27' 40"

Transmitter: 3.8-mi. W of Mechanicsburg.

Digital Facilities: Channel No. 42 (638-644 MHz). Power: 725-kw max. visual. Antenna: 1430-ft. above av. terrain, 1418-ft. above ground, 2008-ft. above sea level.

Latitude 39° 48' 15"
Longitude 89° 27' 40"

FCC Digital File Number: BPCDT-19991029AHK. Granted: January 16, 2001.

Note: Latitude and longitude coordinates shown are based on the North American Datum of 1927 (NAD 27) as currently required by the Mass Media Bureau of the FCC.

Multichannel TV Sound: Stereo only.

Satellite Earth Stations: RCA Americom, 7-meter Ku-band; Scientific-Atlanta, 7-meter C-band; Scientific-Atlanta receivers.

News Service: AP.

Ownership: Sinclair Broadcast Group Inc. (Group Owner).

Began Operation: September 17, 1953. Sale to Smith Acquisition Corp. dismissed by FCC March 22, 2000 (Television Digest, Vol. 40:12). Sale to present owner from Guy Gannett Communications approved by FCC April 5, 1999 (Vol. 38:36, 37). Sale to Guy Gannett Communications by WICS-TV Inc. approved by FCC January 31, 1985. Previous sale by Plains TV Corp. approved by FCC April 7, 1980 (Vol. 19:16).

Represented (sales): Continental Television Sales.

Represented (engineering): Lohnes & Culver.

Personnel:

John V. Connors, President & General Manager.

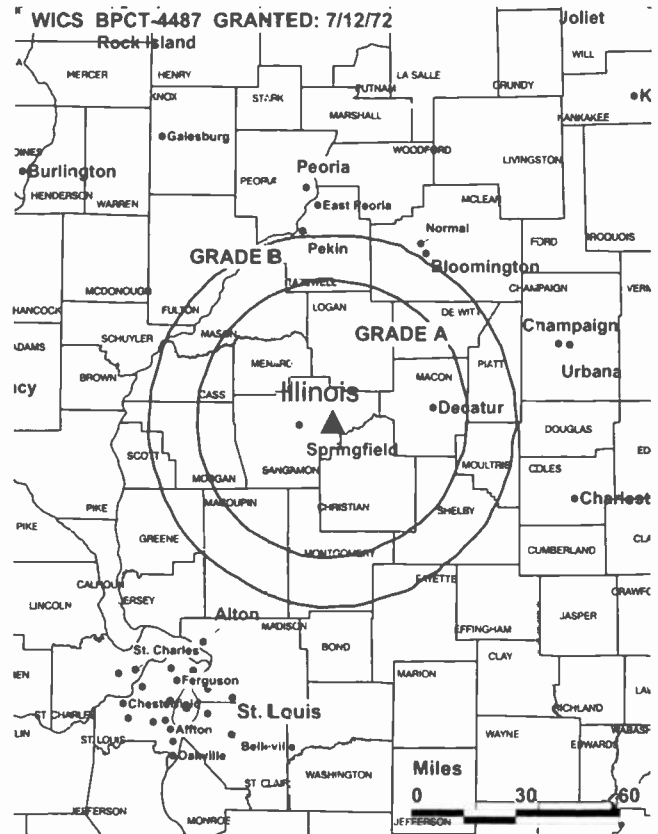
Cindy Larsen, National Sales Manager.

Susan Finzen, News Director.

Jim Waldeck, Operations Director.

Alaina Marx, Program & Personnel Manager.

Jeff Schindwein, Business Manager.



© 2002 Warren Communications News

Mark Wilson, Promotion Director.

John Wamsley, Chief Engineer.

Rates: On request.

City of License: Springfield. **Station DMA:** Champaign & Springfield-Decatur. **Rank:** 82.

Circulation © 2001 Nielsen. Coverage based on Nielsen study.

Grand Total	Cable TV Households	Non-cable TV Households	Total TV Households
Estimated Station Totals*	173,570	113,170	286,740
Average Weekly Circulation (2001)	126,081	46,771	172,852
Average Daily Circulation (2001)			98,110
Station DMA Total	Cable TV Households	Non-cable TV Households	Total TV Households
Estimated Station Totals*	147,950	59,670	207,620
Average Weekly Circulation (2001)	115,279	35,257	150,536
Average Daily Circulation (2001)			86,264
Other DMA Total	Cable TV Households	Non-cable TV Households	Total TV Households
Estimated Station Totals*	25,620	53,500	79,120
Average Weekly Circulation (2001)	10,802	11,514	22,315
Average Daily Circulation (2001)			11,846

*Estimated station totals are sums of the Nielsen TV and Cable TV household estimates for each county in which the station registers viewing of more than 5% as per the Nielsen Survey Methods.

Illinois—Springfield

WRSP-TV

Ch. 55

(Operates satellite WCCU, Urbana, IL)

Network Service: FOX.

Grantee: Springfield Independent Television Co. Inc., 3003 Old Rochester Rd., Springfield, IL 62703.

Studio: 3003 Old Rochester Rd., Springfield, IL 62703.

Phone: 217-523-8855. Fax: 217-523-4410.

Web Site: <http://www.wrsptv.com>

Technical Facilities: Channel No. 55 (716-722 MHz). Authorized power: 2000-kw max. visual, 200-kw max. aural. Antenna: 1442-ft. above av. terrain, 1449-ft. above ground, 2049-ft. above sea level.

Latitude 39° 47' 56"
Longitude 89° 26' 45"

Holds CP for change to 1440-ft. above av. terrain, 1424-ft. above ground, 2024-ft. above sea level; lat. 39° 47' 57", long. 89° 26' 46". BPCT-20000630AED.

Transmitter: 2.6-mi. SW of Mechanicsburg.

Digital Facilities: Channel No. 44 (650-656 MHz). Power: 1000-kw max. visual. Antenna: 1365-ft. above av. terrain, 1329-ft. above ground.

Latitude 39° 47' 57"
Longitude 89° 26' 46"

FCC Digital File Number: BPCDT-19991101AJJ. Granted: December 8, 1999.

Note: Latitude and longitude coordinates shown are based on the North American Datum of 1927 (NAD 27) as currently required by the Mass Media Bureau of the FCC.

Satellite Earth Stations: Agile, 3.1-meter C-band; Cyclesat, 3-meter Ku-band; Harris, 6.1-meter C-band; Harris, Wegener receivers.

Ownership: Bahakel Communications Ltd. (Group Owner).

Began Operation: June 1, 1979. Sale to present owner by Will F. Wingarter, et al., approved by FCC March 15, 1982.

Represented (sales): Petry Television Inc.

Personnel:

William Harper, General Manager.

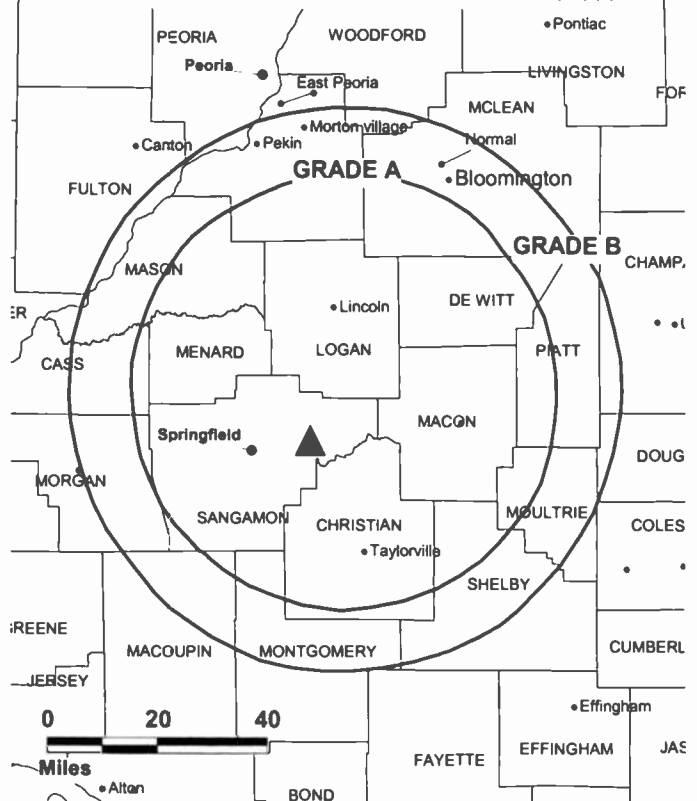
Larry Halcomb, General Sales Manager.

Jeri Waldeck, Program Director.

Scott Moss, Promotion Director.

Cyndee Gordon, Business Manager.

WRSP-TV BPCT-20000630AED GRANTED: 8/8/2000



Highest 30 Sec. Rate: \$700.

City of License: Springfield. Station DMA: Champaign & Springfield-Decatur. Rank: 82.

Circulation © 2001 Nielsen. Coverage based on Nielsen study.

Grand Total	Cable TV Households	Non-cable TV Households	Total TV Households
Estimated Station Totals*	233,710	133,560	367,270
Average Weekly Circulation (2001)	81,490	33,481	114,971
Average Daily Circulation (2001)			39,596
Station DMA Total	Cable TV Households	Non-cable TV Households	Total TV Households
Estimated Station Totals*	201,720	62,190	263,910
Average Weekly Circulation (2001)	76,028	25,024	101,052
Average Daily Circulation (2001)			36,042
Other DMA Total	Cable TV Households	Non-cable TV Households	Total TV Households
Estimated Station Totals*	31,990	71,370	103,360
Average Weekly Circulation (2001)	5,462	8,457	13,919
Average Daily Circulation (2001)			3,554

*Estimated station totals are sums of the Nielsen TV and Cable TV household estimates for each county in which the station registers viewing of more than 5% as per the Nielsen Survey Methods.

Illinois—Urbana

WCCU

Ch. 27

(Satellite of WRSP-TV, Springfield, IL)

Network Service: FOX.

Licensee: Urbana-Champaign Television Inc., 712 Killamey St., Urbana, IL 61801.

Studio: See WRSP-TV, Springfield, IL.

Phone: 217-367-8827. **Fax:** 217-367-8839.

Technical Facilities: Channel No. 27 (548-554 MHz). Authorized power: 2360-kw max. visual. Antenna: 456-ft. above av. terrain, 469-ft. above ground, 1168-ft. above sea level.

Latitude 40° 18' 42"
Longitude 87° 54' 48"

Transmitter: RR 1, Penfield.

Digital Facilities: Channel No. 26 (542-548 MHz). Power: 1000-kw max. visual. Antenna: 453-ft. above av. terrain, 469-ft. above ground.

Latitude 40° 18' 46"
Longitude 87° 55' 00"

FCC Digital File Number: BPCDT-19991101AJP. Granted: May 8, 2001.

Note: Latitude and longitude coordinates shown are based on the North American Datum of 1927 (NAD 27) as currently required by the Mass Media Bureau of the FCC.

Ownership: Bahakel Communications Ltd. (Group Owner).

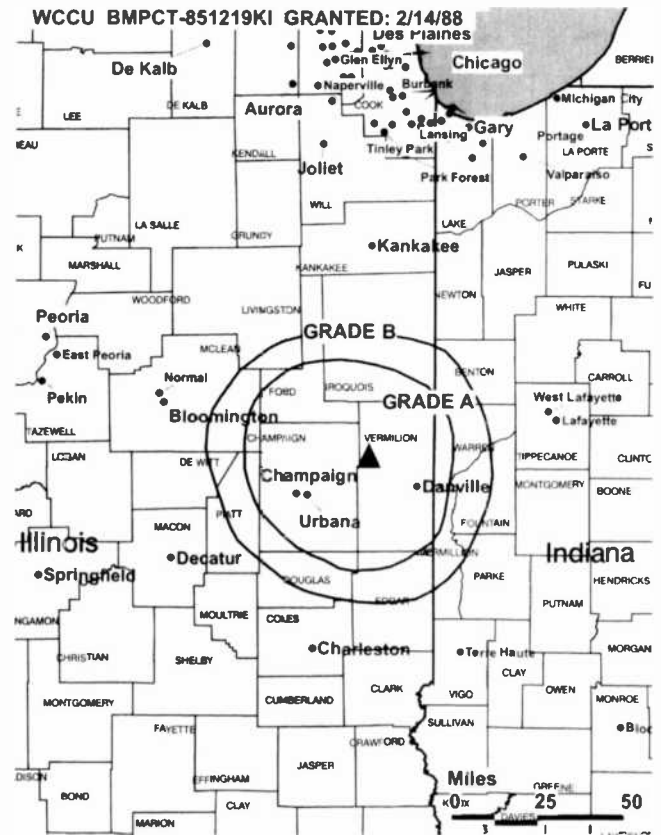
Began Operation: April 25, 1987. Sale to present owner by Gerald Fitzgerald approved by FCC February 25, 1988.

Represented (legal): Southmayd & Miller.

Personnel: See WRSP-TV, Springfield, IL.

Rates: On request.

City of License: Urbana. **Station DMA:** Champaign & Springfield-Decatur. **Rank:** 82.

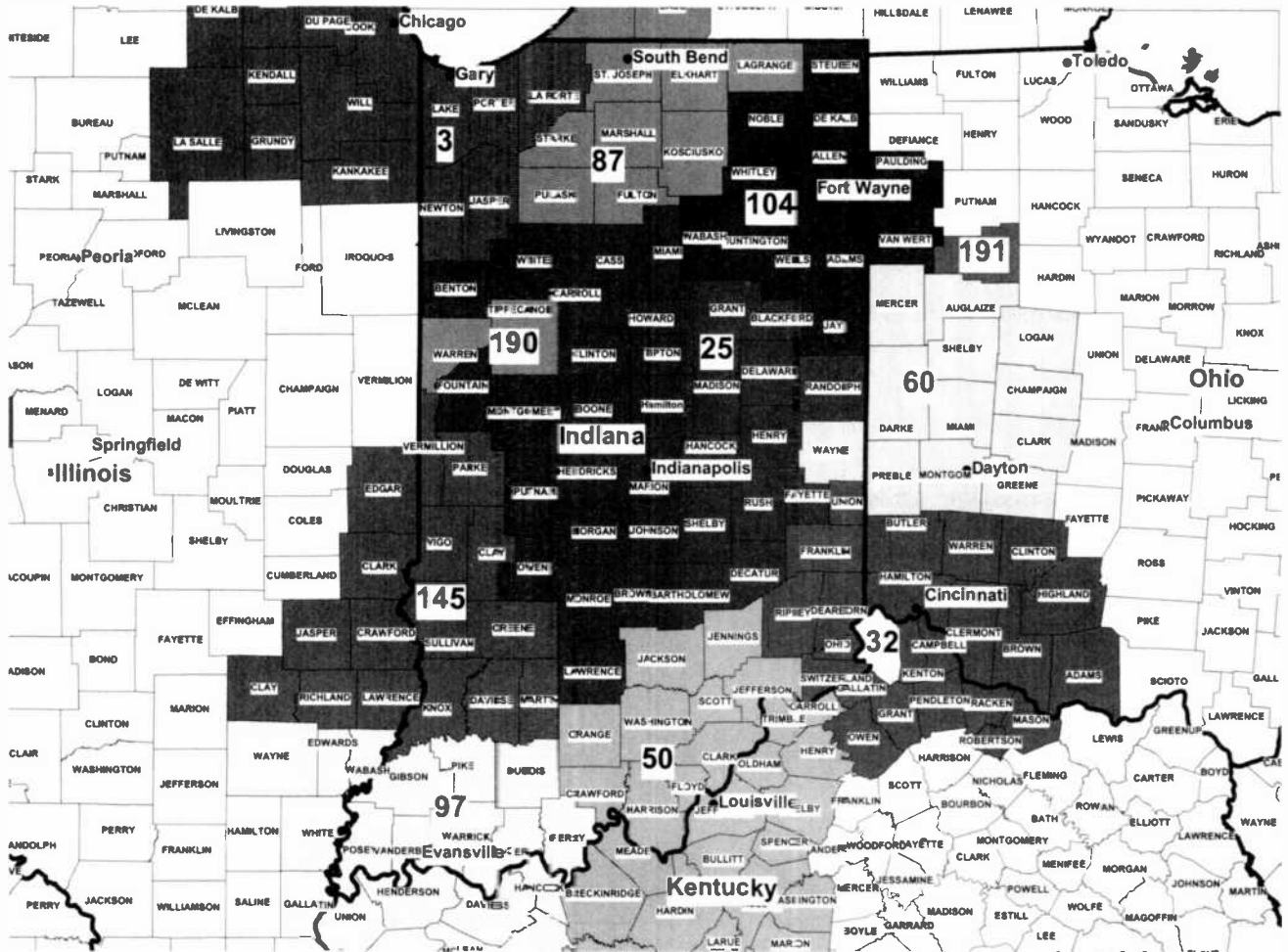


© 2002 Warren Communications News

Circulation © 2001 Nielsen. Coverage based on Nielsen study.

Grand Total	Cable	Non-cable	Total
	TV Households	TV Households	TV Households
Estimated Station Totals*	116,380	38,030	154,410
Average Weekly Circulation (2001)	50,549	10,395	60,944
Average Daily Circulation (2001)			21,178
Station DMA Total	Cable	Non-cable	Total
	TV Households	TV Households	TV Households
Estimated Station Totals*	116,380	35,910	152,290
Average Weekly Circulation (2001)	50,549	10,005	60,553
Average Daily Circulation (2001)			21,131
Other DMA Total	Cable	Non-cable	Total
	TV Households	TV Households	TV Households
Estimated Station Totals*	0	2,120	2,120
Average Weekly Circulation (2001)	0	390	390
Average Daily Circulation (2001)			47

*Estimated station totals are sums of the Nielsen TV and Cable TV household estimates for each county in which the station registers viewing of more than 5% as per the Nielsen Survey Methods.



© 2002 Warren Communications News

MARKET	NIELSEN DMA TV HOUSEHOLDS	RANK	MARKET AREA COMMERCIAL STATIONS
Chicago, IL	3,360,770	3	WBBM-TV (2), WCIU-TV (26), WCPX (38), WEHS-TV (60), WFLD (32), WFLD-DT (31), WGB0-TV (66), WGN-DT (19), WGN-TV (9), WJYS (62), WLS-DT (52), WLS-TV (7), WMAQ-TV (5), WPWR-TV (50), WSNS-DT (45), WSNS-TV (44), WWTO-TV (35)
Indianapolis, IN	1,013,290	25	WCLJ (42), WHMB-TV (40), WIPX (63), WISH-DT (9), WISH-TV (8), WNDY-TV (23), WRTV (6), WRTV-DT (25), WTHR (13), WTHR-DT (46), WTTK (29), WTTV (4), WXIN (59), WXIN-DT (45)
Cincinnati, OH	836,190	32	WCPO-DT (10), WCPO-TV (9), WKRC-DT (31), WKRC-TV (12), WLWT (5), WLWT-DT (35), WSTR-TV (64), WXIX-DT (29), WXIX-TV (19)
Louisville, KY	598,940	50	WAVE (3), WBKI-TV (34), WBNA (21), WRDB (41), WFTE (58), WHAS-TV (11), WLKY-TV (32)
Dayton, OH	494,960	60	WBDT (26), WDTN (2), WHIO-TV (7), WKEF (22), WKOI (43), WRGT-TV (45)
South Bend-Elkhart, IN	328,710	87	WHME-TV (46), WNCU-TV (16), WSBT-TV (22), WSJV (28)
Evansville, IN	279,190	97	WAZE-TV (19), WEH-TV (25), WEVV (44), WFIE-TV (14), WTVW (7)
Fort Wayne, IN	262,000	104	WANE-TV (15), WFFT-TV (55), WINM (63), WKJG-TV (33), WPTA (21)
Terre Haute, IN	151,560	145	WBAK-TV (38), WTHI-TV (10), WTWO (2)
Lafayette, IN	57,190	190	WLFI-TV (18)

State Cross Reference List

Communities that receive programs of stations that are located elsewhere.

- WCLJ, WIPX & WTTV, Bloomington See Indianapolis, IN
- WSJV, Elkhart See South Bend, IN
- WWAZ-TV, Evansville See Madisonville, KY
- WINM, Fort Wayne See Angola, IN
- WPWR-TV, Gary See Chicago, IL
- WNDY-TV, Marion See Indianapolis, IN

Indiana Analog Station Totals as of December 1, 2001

	VHF	UHF	TOTAL
Commercial Television	7	23	30
Educational Television	1	8	9
	8	31	39

Indiana—Angola

WINM
Ch. 63

Network Service: TBN.

Licensee: Tri-State Christian TV Inc., Box 1010, Marion, IL 62959.

Studio: 02966 Rd. 1, Edgerton, OH 43517.

Mailing Address: Box 159, Butler, IN 46721.

Phone: 419-298-3703. **Fax:** 419-298-3704.

Web Site: <http://www.tct-net.org>

Technical Facilities: Channel No. 63 (764-770 MHz). Authorized power: 1374-kw max. visual. Antenna: 473-ft. above av. terrain, 475-ft. above ground, 1325-ft. above sea level.

Latitude 41° 27' 15"
Longitude 84° 48' 10"

Transmitter: State Line Rd., 1-mi. N of U.S. Rte. 6, 10-mi. W of Edgerton, OH.

Digital Facilities: Channel No. 12 (204-210 MHz). Power: 5-kw max. visual. Antenna: 433-ft. above av. terrain, 436-ft. above ground.

Latitude 41° 27' 15"
Longitude 84° 48' 10"

FCC Digital File Number: BPCDT-19990929ABH (pending).

Note: Latitude and longitude coordinates shown are based on the North American Datum of 1927 (NAD 27) as currently required by the Mass Media Bureau of the FCC.

Ownership: Tri-State Christian TV Inc. (Group Owner).

Began Operation: April 22, 1983. Sale to Tri-State Broadcasting Corp. by James A. Chase approved by FCC October 1, 1985. Left air January 1985. Returned to air June 11, 1988. Sale to present owner by Tri-State Broadcasting Corp. approved by FCC January 24, 1991.

Personnel:

Garth W. Coonce, President.

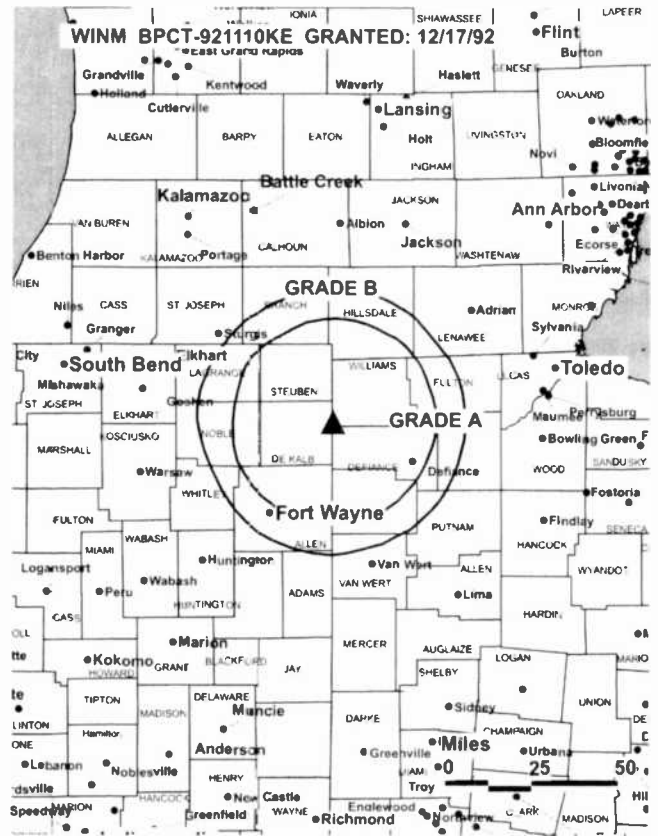
Don Gladden, Station Manager.

John J. Authenreith, Station Manager.

Anna VanDeventer, General Sales Manager.

Lee Gilbert, Chief Engineer.

Daniel McDiarmid, Production Manager.



© 2002 Warren Communications News

Rates: On request.

City of License: Angola. **Station DMA:** Fort Wayne. **Rank:** 104.

Circulation © 2001 Nielsen. Coverage based on Nielsen study.

Grand Total	Cable TV Households	Non-cable TV Households	Total TV Households
Estimated Station Totals*	16,030	9,960	25,990
Average Weekly Circulation (2001)	1,003	549	1,552
Average Daily Circulation (2001)			481

Station DMA Total	Cable TV Households	Non-cable TV Households	Total TV Households
Estimated Station Totals*	16,030	9,960	25,990
Average Weekly Circulation (2001)	1,003	549	1,552
Average Daily Circulation (2001)			481

*Estimated station totals are sums of the Nielsen TV and Cable TV household estimates for each county in which the station registers viewing of more than 5% as per the Nielsen Survey Methods

Indiana—Evansville

WEHT
Ch. 25

Network Service: ABC.

Licensee: Gilmore Broadcasting Corp., Box 25, Evansville, IN 47701.

Studio: 800 Marywood Dr., Henderson, KY 42420.

Mailing Address: Box 25, Evansville, IN 47701.

Phone: 800-879-8542. **Fax:** 270-826-6823.

E-mail: wpta@wpta.com

Web Site: http://www.abc25.com

Technical Facilities: Channel No. 25 (536-542 MHz). Authorized power: 1194-kw max. & 794-kw horizontal visual, 286-kw max. & 185-kw horizontal aural. Antenna: 1030-ft. above av. terrain, 988-ft. above ground, 1449-ft. above sea level.

Latitude 37° 51' 56"
Longitude 87° 34' 04"

Transmitter: Marywood Dr., Henderson, KY.

Digital Facilities: Channel No. 59 (740-746 MHz). Power: 59-kw max. visual. Antenna: 988-ft. above av. terrain, 915-ft. above ground.

Latitude 37° 51' 57"
Longitude 87° 34' 04"

FCC Digital File Number: BPCDT-19991021AAW. Granted: December 7, 1999.

Note: Latitude and longitude coordinates shown are based on the North American Datum of 1927 (NAD 27) as currently required by the Mass Media Bureau of the FCC.

Satellite Earth Stations: Andrew, C-band; DH Satellite, Ku & C-band; RCA, 5-meter Ku-band; Scientific-Atlanta, 5-meter C-band; Andrew, Standard Agile Omni receivers.

News Service: AP.

Ownership: Gilmore Broadcasting Corp.

Began Operation: September 11, 1953. Sale to present owner by Henry S. Hilberg & Associates approved by FCC July 20, 1964 (*Television Digest*, Vol. 4:16, 29). Sale to Hilberg group by M. A. Lightman's Malco Theatres Inc. approved by FCC October 24, 1956 (Vol. 12:35, 43).

Represented (sales): Blair Television.

Represented (legal): Wiley, Rein & Fielding.

Represented (engineering): Cohen, Dippell & Everist PC.

Personnel:

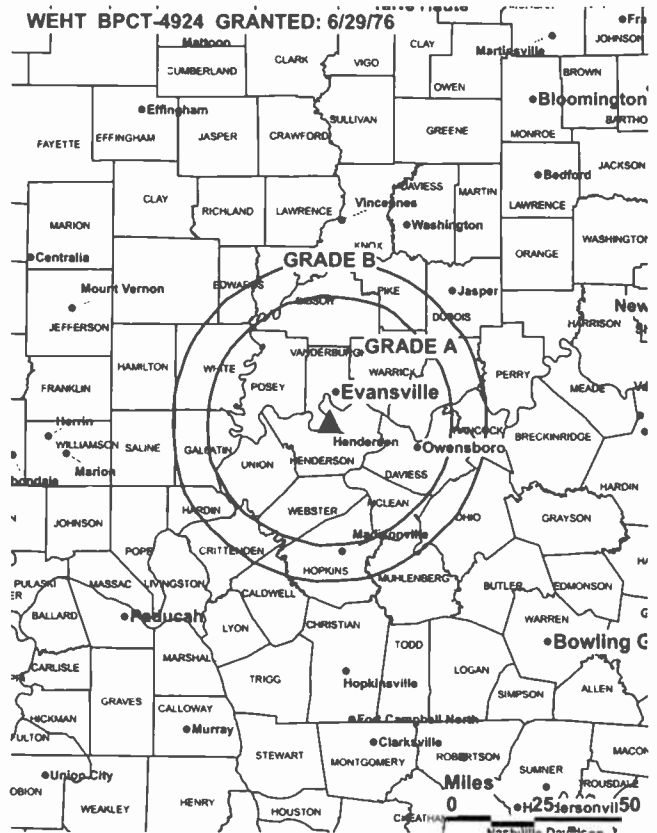
Mike Riley, Station & General Sales Manager.

Ginny Powers, Program Director.

John Sandwell, Sales Manager.

Michael Valentine, News Director.

Melisse Marks, Promotion Director.



© 2002 Warren Communications News

Jenny Funk, Business Manager.

Stan Newman, Production Manager.

John Watson, Chief Engineer.

Highest 30 Sec. Rate: \$1500.

City of License: Evansville. **Station DMA:** Evansville. **Rank:** 97.

Circulation © 2001 Nielsen. Coverage based on Nielsen study.

Grand Total	Cable TV Households	Non-cable TV Households	Total TV Households
Estimated Station Totals*	224,770	134,060	358,830
Average Weekly Circulation (2001)	155,351	66,320	221,672
Average Daily Circulation (2001)			113,253
Station DMA Total	Cable TV Households	Non-cable TV Households	Total TV Households
Estimated Station Totals*	168,850	107,220	276,070
Average Weekly Circulation (2001)	130,687	62,881	193,568
Average Daily Circulation (2001)			102,957
Other DMA Total	Cable TV Households	Non-cable TV Households	Total TV Households
Estimated Station Totals*	55,920	26,840	82,760
Average Weekly Circulation (2001)	24,664	3,439	28,104
Average Daily Circulation (2001)			10,295

*Estimated station totals are sums of the Nielsen TV and Cable TV household estimates for each county in which the station registers viewing of more than 5% as per the Nielsen Survey Methods.

Indiana—Evansville

WEVV
Ch. 44

Network Service: CBS.

Licensee: ComCorp. of Indiana License Corp., Drawer 53708, Lafayette, LA 70505.

Studio: 44 Main St., Evansville, IN 47708-1450.

Phone: 812-464-4444. **Fax:** 812-465-9450.

E-mail: info@wevv.com; news@wevv.com

Web Site: http://www.wevv.com

Technical Facilities: Channel No. 44 (650-656 MHz). Authorized power: 1230-kw max. visual, 123-kw max. aural. Antenna: 970-ft. above av. terrain, 981-ft. above ground, 1386-ft. above sea level.

Latitude 37° 53' 17"
Longitude 87° 32' 37"

Transmitter: State Rd. 414, Henderson, KY.

Digital Facilities: Channel No. 45 (656-662 MHz). Power: 200-kw max. visual. Antenna: 943-ft. above av. terrain, 914-ft. above ground.

Latitude 37° 53' 17"
Longitude 87° 32' 37"

FCC Digital File Number: BPCDT-19991101AEQ. Granted: January 22, 2001.

Note: Latitude and longitude coordinates shown are based on the North American Datum of 1927 (NAD 27) as currently required by the Mass Media Bureau of the FCC.

Satellite Earth Stations: Andrew, 4-meter Ku & C-band; Andrew, 4.5-meter Ku & C-band; Avcom, 6-meter; Comtech, 3.8-meter Ku & C-band; Andrew, Avcom, Standard Agile Omni receivers.

LMA: Local marketing agreement with WTSN-LP (I), Evansville.

Ownership: Communications Corp. of America (Group Owner).

Began Operation: November 17, 1983. Reorganization & addition of partners approved by FCC November 19, 1984. Sale to WEVV Inc. by Ohio Valley TV Inc. approved by FCC December 27, 1985. Sale to present owner by WEVV Inc. approved by FCC April 5, 1999.

Represented (sales): Continental Television Sales; Canadian Communications Co.

Represented (legal): Leventhal, Senter & Lerman PLLC.

Personnel:

John Rockweiler, General Manager.

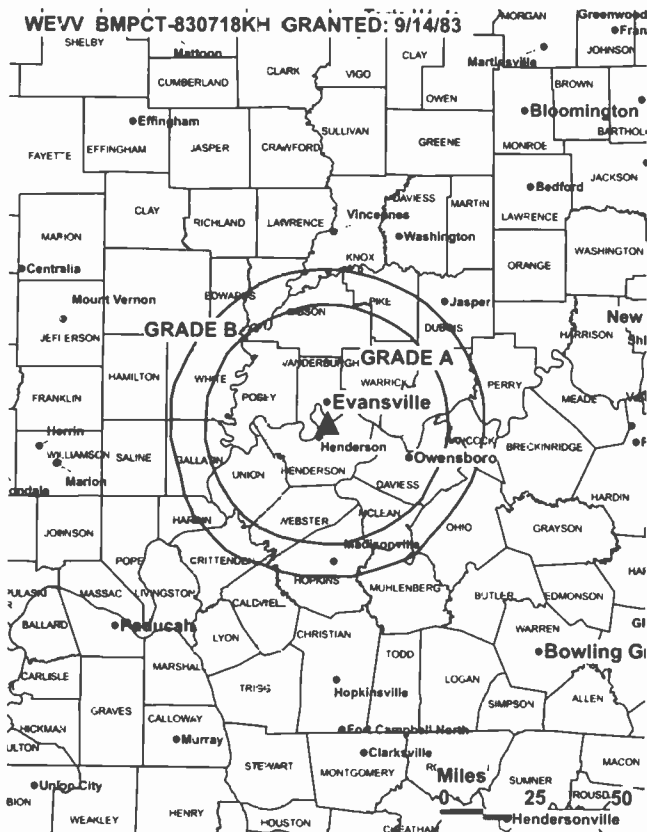
Pam Myrick, National Sales Manager.

Sandy Eickhoff, Regional Sales Manager.

Arthur Steadman, News Director.

Don Hollingsworth, Chief Engineer.

Tim Black, Promotion Director.



© 2002 Warren Communications News

Debra Garland, Business Manager.

Highest 30 Sec. Rate: \$800.

City of License: Evansville. **Station DMA:** Evansville. **Rank:** 97.

Circulation © 2001 Nielsen. Coverage based on Nielsen study.

Grand Total	Cable TV Households	Non-cable TV Households	Total TV Households
Estimated Station Totals*	193,240	129,710	322,950
Average Weekly Circulation (2001)	127,364	52,775	180,140
Average Daily Circulation (2001)			79,470
Station DMA Total	Cable TV Households	Non-cable TV Households	Total TV Households
Estimated Station Totals*	168,850	107,220	276,070
Average Weekly Circulation (2001)	115,043	51,148	166,191
Average Daily Circulation (2001)			74,053
Other DMA Total	Cable TV Households	Non-cable TV Households	Total TV Households
Estimated Station Totals*	24,390	22,490	46,880
Average Weekly Circulation (2001)	12,321	1,627	13,949
Average Daily Circulation (2001)			5,417

*Estimated station totals are sums of the Nielsen TV and Cable TV household estimates for each county in which the station registers viewing of more than 5% as per the Nielsen Survey Methods.

Indiana—Evansville

WFIE-TV Ch. 14

Network Service: NBC.

Licensee: Cosmos Broadcasting Co., Box 1414, Evansville, IN 47701.

Studio: 1115 Mount Auburn Rd., Evansville, IN 47720.

Mailing Address: Box 1414, Evansville, IN 47701.

Phone: 812-426-1414. **Fax:** 812-426-1945.

Web Site: <http://www.14wfie.com>

Technical Facilities: Channel No. 14 (470-476 MHz). Authorized power: 2208-kw max. & 1020-kw horizontal visual, 331-kw max. & 91.2-kw horizontal aural. Antenna: 1020-ft. above av. terrain, 949-ft. above ground, 1449-ft. above sea level.

Latitude 37° 53' 14"
Longitude 87° 31' 07"

Holds CP for change to 2190-kw max. visual, 1020-ft. above av. terrain, 908-ft. above ground, 1407-ft. above sea level; lat. 37° 53' 13", long. 87° 31' 07". BPCT-20010117ACT.

Transmitter: Wolf Hill, approx. 2300-ft. NE of intersection of Rte. 414 & Cemetery Rd.

Digital Facilities: Channel No. 46 (662-668 MHz). Power: 250-kw max. visual. Antenna: 951-ft. above av. terrain, 840-ft. above ground.

Latitude 37° 53' 14"
Longitude 87° 31' 07"

FCC Digital File Number: BPCDT-19991101AFP. Granted: January 26, 2001.

Note: Latitude and longitude coordinates shown are based on the North American Datum of 1927 (NAD 27) as currently required by the Mass Media Bureau of the FCC.

Multichannel TV Sound: Stereo only.

Satellite Earth Stations: ADM, 3-meter; Andrew, 3-meter Ku-band; Harris, 6-meter; Harris, Scientific-Atlanta receivers.

News Service: AP.

Ownership: Cosmos Broadcasting Corp. (Group Owner).

Began Operation: November 9, 1953. Sale to present owner by Orion Broadcasting approved by FCC August 14, 1981. Sale to Orion by Jesse D. Fine theatre family approved by FCC July 18, 1956 (*Television Digest*, Vol. 12:25, 26, 29).

Represented (sales): Harrington, Righter & Parsons Inc.

Represented (legal): Dow, Lohnes & Albertson PLLC.

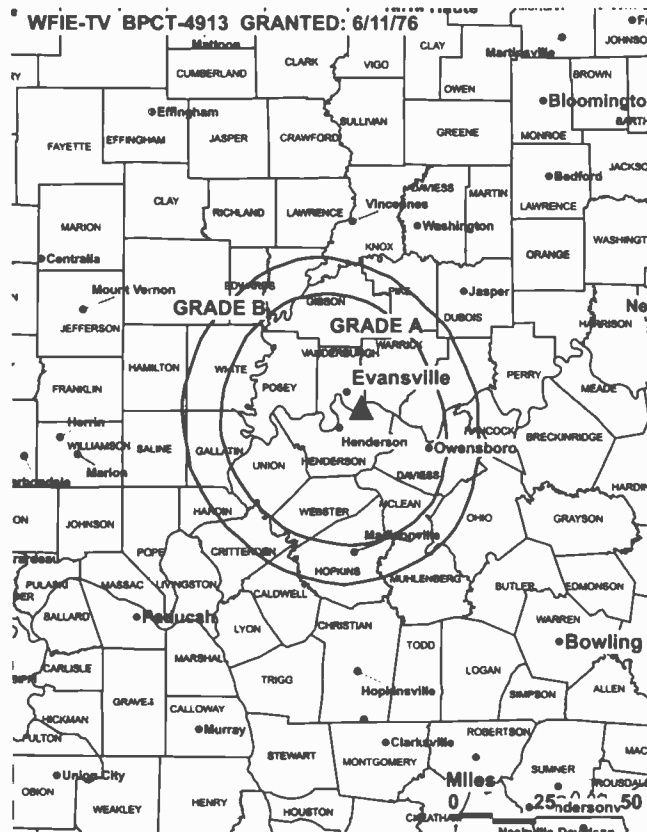
Personnel:

Lucy Himstedt, General Manager.

Linda Haddix, General Sales Manager.

Marion B. Paul, Chief Engineer.

Bob Freeman, News Director.



© 2002 Warren Communications News

Gil Mazur, Marketing Director.

Sam Schaeffer, Business Manager.

Highest 30 Sec. Rate: \$2000.

City of License: Evansville. **Station DMA:** Evansville. **Rank:** 97.

Circulation © 2001 Nielsen. Coverage based on Nielsen study.

Grand Total	Cable TV Households	Non-cable TV Households	Total TV Households
Estimated Station Totals*	198,680	132,050	330,730
Average Weekly Circulation (2001)	152,732	68,072	220,805
Average Daily Circulation (2001)			123,907
Station DMA Total	Cable TV Households	Non-cable TV Households	Total TV Households
Estimated Station Totals*	168,850	107,220	276,070
Average Weekly Circulation (2001)	137,300	64,801	202,102
Average Daily Circulation (2001)			116,322
Other DMA Total	Cable TV Households	Non-cable TV Households	Total TV Households
Estimated Station Totals*	29,830	24,830	54,660
Average Weekly Circulation (2001)	15,432	3,271	18,703
Average Daily Circulation (2001)			7,585

*Estimated station totals are sums of the Nielsen TV and Cable TV household estimates for each county in which the station registers viewing of more than 5% as per the Nielsen Survey Methods.

Indiana—Evansville

WTVW
Ch. 7

Network Service: FOX.

Licensee: Quorum of Indiana License LLC, 10 New England Business Center, Suite 100, Andover, MA 02180.

Studio: 477 Carpenter St., Evansville, IN 47708.

Mailing Address: Box 7, Evansville, IN 47701.

Phone: 812-424-7777. **Fax:** 812-421-4040.

E-mail: programming@wtvw.com

Web Site: http://www.wtvw.com

Technical Facilities: Channel No. 7 (174-180 MHz). Authorized power: 316-kw visual, 63.2-kw aural. Antenna: Circularly polarized, 1000-ft. above av. terrain, 1013-ft. above ground, 1493-ft. above sea level.

Latitude 38° 01' 27"
Longitude 87° 21' 43"

Transmitter: 1-mi. S of Chandler.

Digital Facilities: Channel No. 28 (554-560 MHz). Power: 1000-kw max. visual. Antenna: 896-ft. above av. terrain, 823-ft. above ground.

Latitude 38° 01' 27"
Longitude 87° 21' 43"

FCC Digital File Number: BPCDT-19991101ACY. Granted: May 3, 2001.

Note: Latitude and longitude coordinates shown are based on the North American Datum of 1927 (NAD 27) as currently required by the Mass Media Bureau of the FCC.

Satellite Earth Stations: ADM, 4.5-meter C-band; AFC, 3.7-meter Ku-band; Andrew, 4.5-meter C-band; Andrew, 7.3-meter C-band; DH Satellite, 4.5-meter Ku & C-band; Avantek, Standard Agile Omni receivers.

News Service: AP.

Ownership: Quorum Broadcast Holdings Inc. (Group Owner).

Began Operation: August 21, 1956. Sale to present owner by Petracom Equity Partners LP approved by FCC May 4, 1998 (Television Digest, Vol. 37:37). Sale to Petracom Equity Partners LP by Banam Broadcasting Inc. approved by FCC May 31, 1995. Assignment of license to BankAmerica Corp. from Woods Communication Group Inc. granted March 16, 1993. Sale to Broad Street TV granted August 17, 1988 (Vol.28:25) but not consummated. Sale to Charles Woods by Fuqua Communications approved by FCC November 17, 1980. Sale of control to Fuqua by Polaris Corp. approved by FCC September 26, 1966 (Vol. 5:51, 6:39). Sale of control to Producers Inc. (Polaris) by Ferris E. Traylor, Res Schepp & Miklos Sperling approved by FCC 1962 (Vol. 2:35).

Represented (sales): Millennium Sales & Marketing.

Represented (legal): Arter & Hadden LLP.

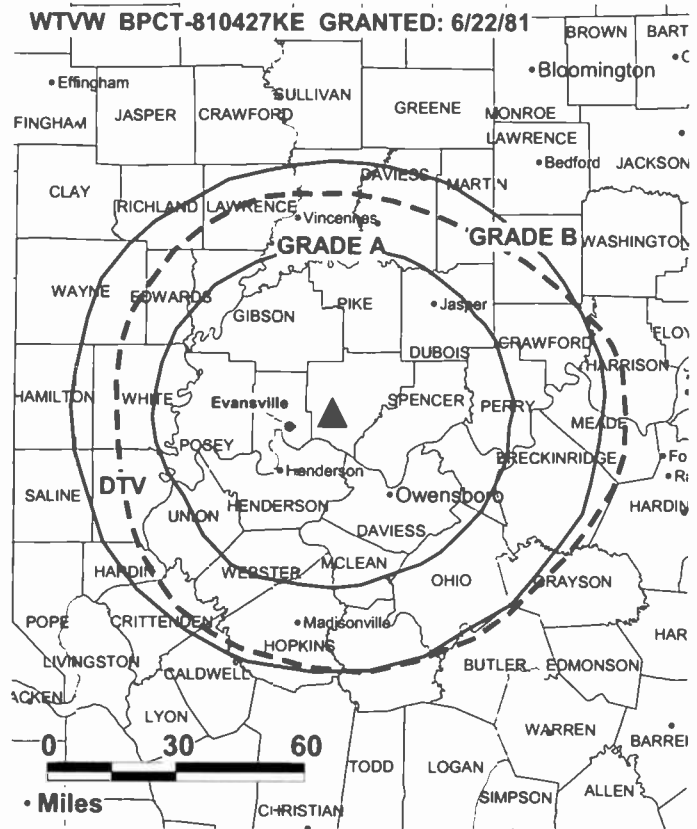
Personnel:

Edwin Hill, Vice President & General Manager.

Allen White, General Sales Manager.

Steve Parkinson, National Sales Manager.

John Schuta, Chief Engineer.



© 2002 Warren Communications News

Bob Walters, News Director.

Pam Miller, Program Director.

David Castrale, Production Manager.

Julie Merkley, Business Manager.

Highest 30 Sec. Rate: \$3500.

City of License: Evansville. **Station DMA:** Evansville. **Rank:** 97.

Circulation © 2001 Nielsen. Coverage based on Nielsen study.

Grand Total	Cable TV Households	Non-cable TV Households	Total TV Households
Estimated Station Totals*	221,900	166,450	388,350
Average Weekly Circulation (2001)	121,252	71,132	192,384
Average Daily Circulation (2001)			78,411
Station DMA Total	Cable TV Households	Non-cable TV Households	Total TV Households
Estimated Station Totals*	168,850	107,220	276,070
Average Weekly Circulation (2001)	108,665	60,674	169,340
Average Daily Circulation (2001)			70,738
Other DMA Total	Cable TV Households	Non-cable TV Households	Total TV Households
Estimated Station Totals*	53,050	59,230	112,280
Average Weekly Circulation (2001)	12,587	10,458	23,045
Average Daily Circulation (2001)			7,672

*Estimated station totals are sums of the Nielsen TV and Cable TV household estimates for each county in which the station registers viewing of more than 5% as per the Nielsen Survey Methods.

Indiana—Fort Wayne

WANE-TV Ch. 15

Network Service: CBS.

Licensee: Indiana Broadcasting LLC, Box 1515, Fort Wayne, IN 46801.

Studio: 2915 W. State Blvd., Fort Wayne, IN 46808.

Mailing Address: Box 1515, Fort Wayne, IN 46801.

Phone: 219-424-1515. **Fax:** 219-424-1428.

E-mail: talkback@wane.com

Web Site: http://www.wane.com

Technical Facilities: Channel No. 15 (476-482 MHz). Authorized power: 1114-kw max. & 144-kw horizontal visual, 28.2-kw horizontal aural. Antenna: 830-ft. above av. terrain, 807-ft. above ground, 1617-ft. above sea level.

Latitude 41° 05' 38"
Longitude 85° 10' 48"

Holds CP for change to 2450-kw max. visual, 868-ft. above av. terrain, 804-ft. above ground, 1615-ft. above sea level. BPCT-20000413ABS.

Requests modification of CP for change to 827-ft. above av. terrain. BMPCT-20010511ABD.

Transmitter: 2915 W. State Blvd.

Digital Facilities: Channel No. 4 (66-72 MHz). Power: 1.5-kw visual. Antenna: 797-ft. above av. terrain, 774-ft. above ground.

Latitude 41° 05' 38"
Longitude 85° 10' 48"

FCC Digital File Number: BPCDT-19991018AAQ. Granted: January 16, 2001.

Note: Latitude and longitude coordinates shown are based on the North American Datum of 1927 (NAD 27) as currently required by the Mass Media Bureau of the FCC.

News Services: AP, CBS Newspath, CNN Newsource.

Ownership: LIN Television Corp. (Group Owner).

Began Operation: September 26, 1954. Sale to Chancellor Media Corp. dismissed (*Television Digest*, Vol. 38:28; 39:12). Sale of controlling interest in LIN to Hicks, Muse, Tate, & Furst from AT&T approved by FCC March 2, 1998 (Vol. 37:33, 42, 43; 38:2, 10). Sale to present owner by Corinthian Broadcasting approved by FCC November 28, 1983 (Vol. 23: 36). Sale to Corinthian by Universal Broadcasting (McConnell) approved by FCC October 10, 1956. Sale as WINT by R. Morris Pierce group approved by FCC June 13, 1956 (Vol. 12:24, 34, 41).

Represented (sales): Petry Television Inc.

Represented (legal): Covington & Burling.

Represented (engineering): Moffet, Larson & Johnson Inc.

Personnel:

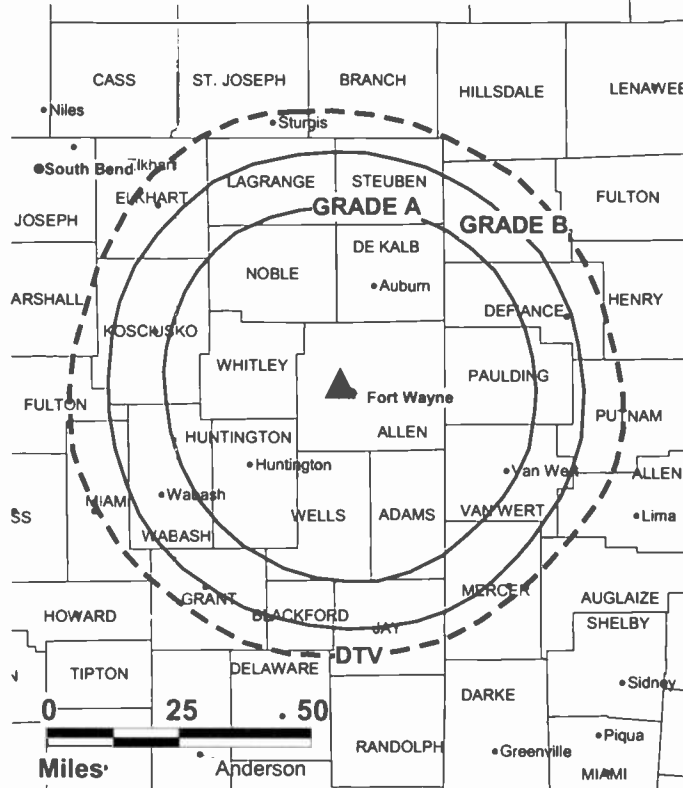
Frank N. Moore, President & General Manager.

Alan Riebe, General Sale Manager.

Dee Noonan, National Sales Manager.

Rick Moll, News Director.

WANE-TV BPCT-20000413ABS GRANTED: 3/2/2001



© 2002 Warren Communications News

Jim Riecken, Production Manager.

Kim Miser, Promotion Director.

Mike Brown, Chief Engineer.

Randell E. Culbertson, Financial Manager.

Rates: On request.

City of License: Fort Wayne. **Station DMA:** Fort Wayne. **Rank:** 104.

Circulation © 2001 Nielsen. Coverage based on Nielsen study.

Grand Total	Cable TV Households	Non-cable TV Households	Total TV Households
Estimated Station Totals*	212,010	186,840	398,850
Average Weekly Circulation (2001)	128,568	97,444	226,012
Average Daily Circulation (2001)			114,491
Station DMA Total	Cable TV Households	Non-cable TV Households	Total TV Households
Estimated Station Totals*	137,640	114,860	252,500
Average Weekly Circulation (2001)	104,381	82,467	186,848
Average Daily Circulation (2001)			99,600
Other DMA Total	Cable TV Households	Non-cable TV Households	Total TV Households
Estimated Station Totals*	74,370	71,980	146,350
Average Weekly Circulation (2001)	24,187	14,977	39,164
Average Daily Circulation (2001)			14,892

* Estimated station totals are sums of the Nielsen TV and Cable TV household estimates for each county in which the station registers viewing of more than 5% as per the Nielsen Survey Methods.

Indiana—Fort Wayne

WFFT-TV Ch. 55

Network Service: FOX.

Licensee: Quorum of Fort Wayne License LLC, 18 Newbury St., Boston, MA 02116.

Studio: 3707 Hillegas Rd., Fort Wayne, IN 46808.

Mailing Address: Box 8655, Fort Wayne, IN 46898-8655.

Phone: 219-471-5555. **Fax:** 219-484-4331.

E-mail: wfft@mail.fwi.com

Web Site: http://www.wfft.com

Technical Facilities: Channel No. 55 (716-722 MHz). Authorized power: 603-kw max. & 389-kw horizontal visual, 60.3-kw max. & 38.9-kw horizontal aural. Antenna: 761-ft. above av. terrain, 781-ft. above ground, 1601-ft. above sea level.

Latitude 41° 06' 33"
Longitude 85° 11' 42"

Transmitter: 3707 Hillegas Rd.

Digital Facilities: Channel No. 36 (602-608 MHz). Power: 250-kw max. visual. Antenna: 951-ft. above av. terrain, 840-ft. above ground.

Latitude 37° 53' 14"
Longitude 87° 31' 07"

FCC Digital File Number: BPCDT-19991101AFP (pending).

Note: Latitude and longitude coordinates shown are based on the North American Datum of 1927 (NAD 27) as currently required by the Mass Media Bureau of the FCC.

Satellite Earth Stations: AFC, 3.7-meter; Comtech, 5-meter C-band; Prodelir, 4.5-meter C-band; RCA, Ku-band; Agile Omni, M/A-Com receivers.

News Services: AP, CNN Newsource.

Ownership: Quorum Broadcast Holdings Inc. (Group Owner).

Began Operation: December 21, 1977. Sale to present owner by Midwest Holdings Partnership LP (Douglas Wolf) who had acquired from Great Trails Broadcasting Corp., approved by FCC December 14, 1988 (Television Digest, Vol. 38:46).

Represented (sales): Millennium Sales & Marketing.

Represented (legal): Arter & Hadden LLP.

Personnel:

Dave Miller, Vice President & General Manager.

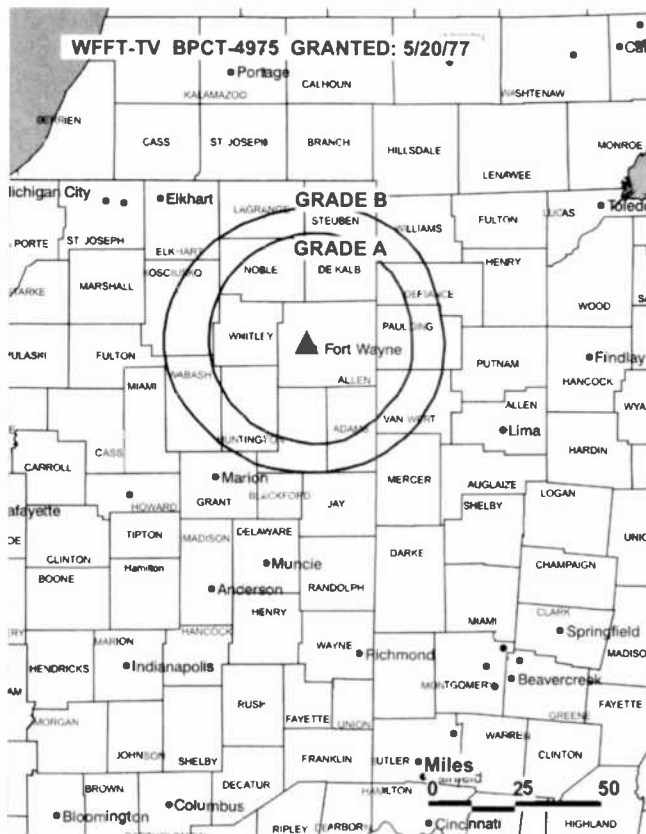
Randy Bitters, National Sales Manager.

Kevin Newmann, Local Sales Manager.

Khris M. West, Chief Engineer.

Steve Shine, News Director.

Leo Vogt, Production Manager.



© 2002 Warren Communications News

Elisabeth Stern, Community Affairs Director.

Rates: On request.

City of License: Fort Wayne. **Station DMA:** Fort Wayne. **Rank:** 104.

Circulation © 2001 Nielsen. Coverage based on Nielsen study.

Grand Total	Cable TV Households	Non-cable TV Households	Total TV Households
Estimated Station Totals*	224,650	196,930	421,580
Average Weekly Circulation (2001)	101,573	74,489	176,062
Average Daily Circulation (2001)			64,510
Station DMA Total	Cable TV Households	Non-cable TV Households	Total TV Households
Estimated Station Totals*	137,640	114,860	252,500
Average Weekly Circulation (2001)	77,793	62,901	140,694
Average Daily Circulation (2001)			54,133
Other DMA Total	Cable TV Households	Non-cable TV Households	Total TV Households
Estimated Station Totals*	87,010	82,070	169,080
Average Weekly Circulation (2001)	23,780	11,588	35,369
Average Daily Circulation (2001)			10,376

* Estimated station totals are sums of the Nielsen TV and Cable TV household estimates for each county in which the station registers viewing of more than 5% as per the Nielsen Survey Methods.

Indiana—Fort Wayne

WKJG-TV Ch. 33

Network Service: NBC.

Licensee: Corporation for General Trade, 2633 W. State Blvd., Fort Wayne, IN 46808.

Studio: 2633 W. State Blvd., Fort Wayne, IN 46808.

Phone: 219-422-7474. **Fax:** 219-422-7702.

E-mail: feedback@nbc33.com

Web Site: http://www.nbc33.com

Technical Facilities: Channel No. 33 (584-590 MHz). Authorized power: 589-kw max. visual, 58.9-kw max. aural. Antenna: 770-ft. above av. terrain, 793-ft. above ground, 1593-ft. above sea level.

Latitude 41° 05' 36.00"
Longitude 85° 10' 28.47"

Transmitter: 2633 W. State Blvd.

Digital Facilities: Channel No. 19 (500-506 MHz). Power: 350-kw max. visual. Antenna: 736-ft. above av. terrain, 726-ft. above ground.

Latitude 41° 05' 39.00"
Longitude 85° 10' 36.00"

FCC Digital File Number: BPCDT-19991101AFL (pending).

Note: Latitude and longitude coordinates shown are based on the North American Datum of 1927 (NAD 27) as currently required by the Mass Media Bureau of the FCC.

Multichannel TV Sound: Stereo only.

Satellite Earth Stations: AFC, 3.7-meter Ku & C-band; Comtech, 5-meter C-band; M/A-Com, Standard Communications receivers.

News Service: AP.

Ownership: Corporation for General Trade.

Began Operation: November 21, 1953. Sale to present owner by Wabash Valley Broadcasting Corp. approved by FCC November 23, 1983. Sale to Wabash by Federated Media Inc. approved by FCC July 30, 1974 (*Television Digest*, Vol. 14:32). Sale to FMI by Truth Publishing Co. approved by FCC March 10, 1971 (Vol. 10:27). Sale to Truth Publishing Co. by Clarence L. Schust, H. Leslie Popp & associates approved by FCC March 13, 1957 (Vol. 13:5, 11).

Represented (sales): Blair Television.

Represented (legal): Haley, Bader & Potts PLC.

Personnel:

John Dawson, General Manager.

Dave Stevens, Local Sales Manager.

John Martin, National Sales Manager.

Ray Wilck, News Director.

Rick Granger, Marketing Director.

Tad Frank, Promotion Manager.



© 2002 Warren Communications News

Mark Meyer, Program Manager.

Al Crain, Production Manager.

Matt Kyle, Chief Engineer.

Ed Shick, Business Manager.

Highest 30 Sec. Rate: \$5000.

City of License: Fort Wayne. **Station DMA:** Fort Wayne. **Rank:** 104.

Circulation © 2001 Nielsen. Coverage based on Nielsen study.

Grand Total	Cable TV Households	Non-cable TV Households	Total TV Households
Estimated Station Totals*	205,090	181,780	386,870
Average Weekly Circulation (2001)	127,715	97,162	224,878
Average Daily Circulation (2001)			110,435
Station DMA Total	Cable TV Households	Non-cable TV Households	Total TV Households
Estimated Station Totals*	137,640	114,860	252,500
Average Weekly Circulation (2001)	104,577	83,306	187,883
Average Daily Circulation (2001)			97,490
Other DMA Total	Cable TV Households	Non-cable TV Households	Total TV Households
Estimated Station Totals*	67,450	66,920	134,370
Average Weekly Circulation (2001)	23,138	13,856	36,994
Average Daily Circulation (2001)			12,945

*Estimated station totals are sums of the Nielsen TV and Cable TV household estimates for each county in which the station registers viewing of more than 5% as per the Nielsen Survey Methods.

Indiana—Fort Wayne

WPTA Ch. 21

Network Service: ABC.

Licensee: WPTA License Inc., 3401 Butler Rd., Fort Wayne, IN 46808.

Studio: 3401 Butler Rd., Fort Wayne, IN 46808.

Mailing Address: Box 2121, Fort Wayne, IN 46801.

Phone: 219-483-0584. **Fax:** 219-483-2568.

E-mail: wpta@wpta.com

Web Site: <http://www.wpta.com/>

Technical Facilities: Channel No. 21 (512-518 MHz). Authorized power: 562-kw max. & 490-kw horizontal visual, 56.2-kw max. & 49-kw horizontal aural. Antenna: 740-ft. above av. terrain, 770-ft. above ground, 1582-ft. above sea level.

Latitude 41° 06' 08.00"
Longitude 85° 11' 04.00"

Holds CP for change to 736-ft. above av. terrain, 746-ft. above ground, 1543-ft. above sea level; lat. 41° 6' 7.90", long. 85° 11' 4.90". BPC-19991228AAX.

Transmitter: 3401 Butler Rd.

Digital Facilities: Channel No. 24 (530-536 MHz). Power: 489-kw max. visual. Antenna: 736-ft. above av. terrain, 746-ft. above ground.

Latitude 41° 06' 07.90"
Longitude 85° 11' 04.90"

FCC Digital File Number: BPCDT-19991027ACJ (pending).

Note: Latitude and longitude coordinates shown are based on the North American Datum of 1927 (NAD 27) as currently required by the Mass Media Bureau of the FCC.

Satellite Earth Stations: Andrew, 4.5-meter C-band; Andrew, 4.5-meter Ku & C-band; Andrew, 7-meter C-band; Microdyne, 7.3-meter C-band; Andrew, Avantek, Microdyne, Scientific-Atlanta, Standard, Tanberg, Tieman, Wegener receivers.

News Services: ABC NewsOne, AP, NIWS, UPI.

Ownership: Granite Broadcasting Corp. (Group Owner).

Began Operation: September 28, 1957. Sale to present owner by Pulitzer Publishing Co. approved by FCC September 25, 1989 (*Television Digest*, Vol. 29:34). Sale to Pulitzer by Gannett Co. Inc. approved by FCC May 12, 1983 (Vol. 23:2). Merger of Combined Communications with Gannett Co. approved by FCC June 7, 1979 (Vol. 18:20, 38; 19:24). Sale to Combined by Sarkes Tarzian Inc. approved by FCC April 4, 1973 (Vol. 12:41; 13:7).

Represented (sales): Continental Television Sales.

Represented (legal): Akin, Gump, Strauss, Hauer & Feld LLP.

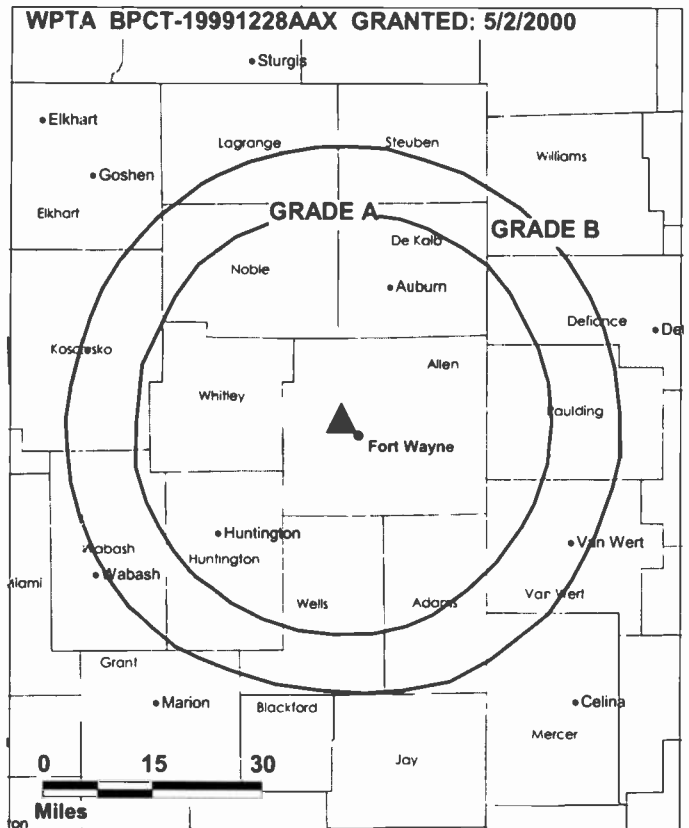
Personnel:

Jerry Geisler, President & General Manager.

Chris Fedele, General Sales Manager.

Doug Barrow, National Sales Manager.

Bret Angel, Chief Engineer.



© 2002 Warren Communications News

Kristine Putt, Local Sales Manager.

Don Bradley, News Director.

Jim Turcovsky, Production Manager.

Georgann Lauer, Traffic Manager.

Highest 30 Sec. Rate: \$1200.

City of License: Fort Wayne. **Station DMA:** Fort Wayne. **Rank:** 104.

Circulation © 2001 Nielsen. Coverage based on Nielsen study.

Grand Total	Cable TV Households	Non-cable TV Households	Total TV Households
Estimated Station Totals*	229,700	205,810	435,510
Average Weekly Circulation (2001)	148,402	112,891	261,292
Average Daily Circulation (2001)			133,839
Station DMA Total	Cable TV Households	Non-cable TV Households	Total TV Households
Estimated Station Totals*	137,640	114,860	252,500
Average Weekly Circulation (2001)	110,726	87,815	198,541
Average Daily Circulation (2001)			110,524
Other DMA Total	Cable TV Households	Non-cable TV Households	Total TV Households
Estimated Station Totals*	92,060	90,950	183,010
Average Weekly Circulation (2001)	37,676	25,075	62,751
Average Daily Circulation (2001)			23,315

*Estimated station totals are sums of the Nielsen TV and Cable TV household estimates for each county in which the station registers viewing of more than 5% as per the Nielsen Survey Methods.

Indiana—Hammond

WJYS
Ch. 62

Network Service: Independent.

Licensee: Jovon Broadcasting Corp., 18600 S. Oak Park Ave., Tinley Park, IL 60477.

Studio: 18600 S. Oak Park Ave., Tinley Park, IL 60477.

Phone: 708-633-0001. **Fax:** 708-633-0040.

Technical Facilities: Channel No. 62 (758-764 MHz). Authorized power: 5000-kw max. visual. Antenna: 479-ft. above av. terrain, 472-ft. above ground, 1165-ft. above sea level.

Latitude 41° 33' 10"
Longitude 87° 47' 09"

Transmitter: 1.2-mi. S of Tinley Park.

Digital Facilities: Channel No. 36 (602-608 MHz). Power: 50-kw max. visual. Antenna: 1493-ft. above av. terrain, 1497-ft. above ground, 2092-ft. above sea level.

Latitude 41° 52' 44"
Longitude 87° 38' 10"

Transmitter: Sears Tower, 233 S. Wacker Dr., Chicago, IL.

FCC Digital File Number: BPCDT-981224KF (pending).

Note: Latitude and longitude coordinates shown are based on the North American Datum of 1927 (NAD 27) as currently required by the Mass Media Bureau of the FCC.

Ownership: Jovon Broadcasting Corp.

Began Operation: March 2, 1991.

Represented (legal): Dow, Lohnes & Albertson PLLC.

Represented (engineering): E. Harold Munn Jr. & Associates Inc.

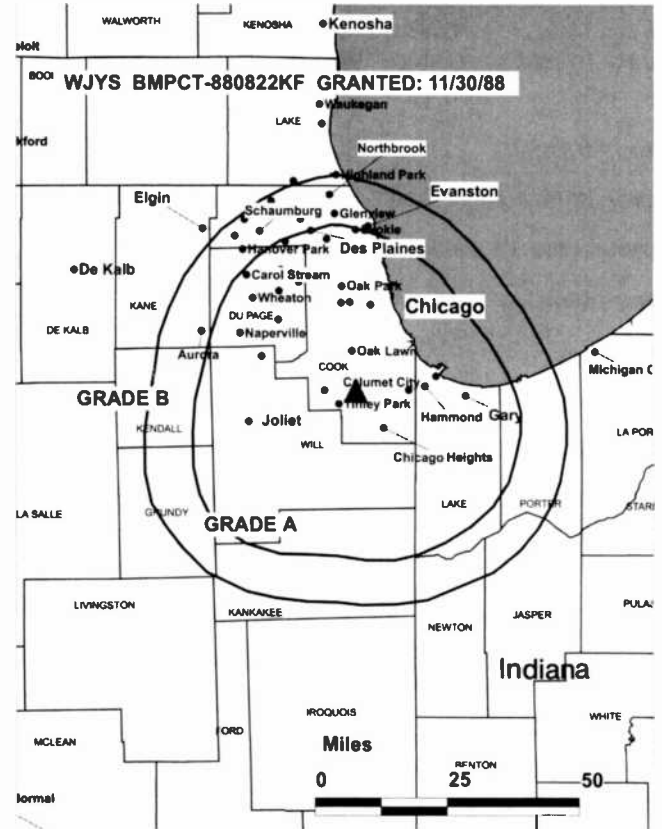
Personnel:

Joseph Stroud, General Manager.

Shawn Hill, Sales Manager.

Rates: On request.

City of License: Hammond. **Station DMA:** Chicago. **Rank:** 3.



© 2002 Warren Communications News

Circulation © 2001 Nielsen. Coverage based on Nielsen study.

Grand Total	Cable TV Households	Non-cable TV Households	Total TV Households
Estimated Station Totals*	123,450	9,180	132,630
Average Weekly Circulation (2001)	6,666	725	7,392
Average Daily Circulation (2001)			1,116

Station DMA Total	Cable TV Households	Non-cable TV Households	Total TV Households
Estimated Station Totals*	123,450	9,180	132,630
Average Weekly Circulation (2001)	6,666	725	7,392
Average Daily Circulation (2001)			1,116

*Estimated station totals are sums of the Nielsen TV and Cable TV household estimates for each county in which the station registers viewing of more than 5% as per the Nielsen Survey Methods.

Indiana—Bloomington-Indianapolis

WCLJ
Ch. 42

Network Service: TBN.

Licensee: Trinity Broadcasting Network Inc., 2442 Michelle Dr., Tustin, CA 92780.

Studio: 2528 U.S. 31 S, Greenwood, IN 46143.

Phones: 317-535-5542; 800-735-5542. **Fax:** 317-535-8584.

Technical Facilities: Channel No. 42 (638-644 MHz). Authorized power: 5000-kw max. visual, 500-kw max. aural. Antenna: 1040-ft. above av. terrain, 967-ft. above ground, 1827-ft. above sea level.

Latitude 39° 24' 12"
Longitude 86° 08' 50"

Transmitter: 0.8-mi. SE of intersection of SR 252 & SR 135, near Trafalgar.

Digital Facilities: Channel No. 56 (722-728 MHz). Power: 500-kw max. visual. Antenna: 973-ft. above av. terrain, 899-ft. above ground, 1759-ft. above sea level.

Latitude 39° 24' 12"
Longitude 86° 08' 50"

Transmitter: 0.8-mi. SE of intersection of SR 252 & SR 135, near Trafalgar.

FCC Digital File Number: BPCDT-990414KF. Granted: March 7, 2001.

Note: Latitude and longitude coordinates shown are based on the North American Datum of 1927 (NAD 27) as currently required by the Mass Media Bureau of the FCC.

Satellite Earth Station: Vertex, 6.1-meter; Wegener receivers.

Ownership: Trinity Broadcasting Network Inc. (Group Owner).

Began Operation: August 27, 1987.

Represented (engineering): Smith & Fisher.

Personnel:

Mark Crouch, General Manager.

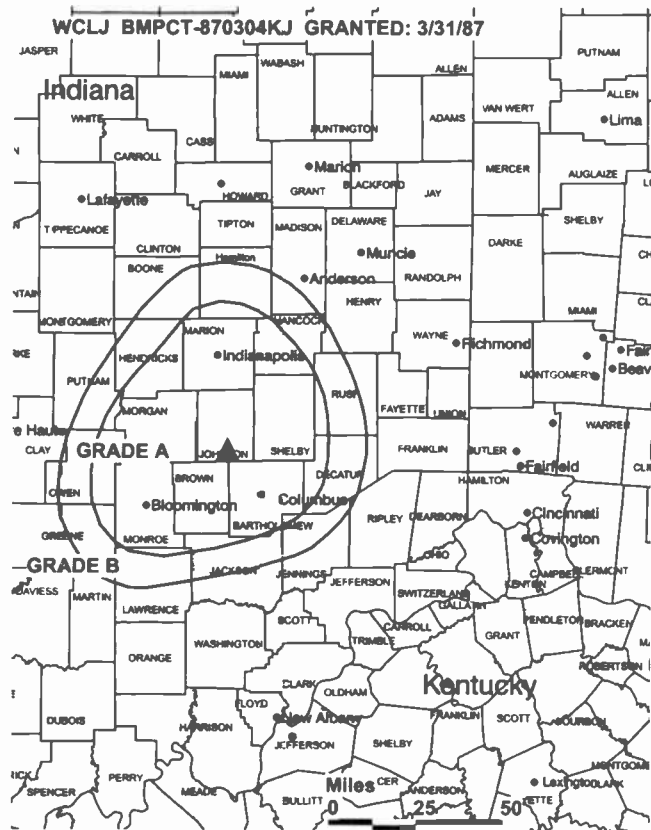
Don Renollet, Chief Engineer.

Rick Bryant, News Director.

Ginger Crouch, Program Director.

Highest 30 Sec. Rate: \$72.

City of License: Bloomington. **Station DMA:** Indianapolis. **Rank:** 25.



© 2002 Warren Communications News

Circulation © 2001 Nielsen. Coverage based on Nielsen study.

Grand Total	Cable	Non-cable	Total
	TV Households	TV Households	TV Households
Estimated Station Totals*	66,800	48,040	114,840
Average Weekly Circulation (2001)	5,434	4,157	9,591
Average Daily Circulation (2001)			2,155
Station DMA Total	Cable	Non-cable	Total
	TV Households	TV Households	TV Households
Estimated Station Totals*	63,160	43,950	107,110
Average Weekly Circulation (2001)	4,946	3,912	8,858
Average Daily Circulation (2001)			1,869
Other DMA Total	Cable	Non-cable	Total
	TV Households	TV Households	TV Households
Estimated Station Totals*	3,640	4,090	7,730
Average Weekly Circulation (2001)	488	245	733
Average Daily Circulation (2001)			286

*Estimated station totals are sums of the Nielsen TV and Cable TV household estimates for each county in which the station registers viewing of more than 5% as per the Nielsen Survey Methods.

Indiana—Indianapolis

WHMB-TV Ch. 40

Network Service: Independent.

Licensee: Le Sea Broadcasting Co., Box 12, South Bend, IN 46624.

Studio: 10511 Greenfield Ave., Noblesville, IN 46060.

Mailing Address: Box 50450, Indianapolis, IN 46250.

Phone: 317-773-5050. **Fax:** 317-776-4051.

E-mail: kpasson@leseac.com; sales40@leseac.com

Web Site: <http://www.leseac.com>

Technical Facilities: Channel No. 40 (626-632 MHz). Authorized power: 2090-kw max. & 1579-kw horizontal visual, 209-kw max. & 157.9-kw horizontal aural. Antenna: 990-ft. above av. terrain, 980-ft. above ground, 1815-ft. above sea level.

Latitude 39° 53' 40"
Longitude 86° 12' 21"

Transmitter: 7701 Walnut Dr., Indianapolis.

Digital Facilities: Channel No. 16 (482-488 MHz). Power: 225-kw max. visual. Antenna: 932-ft. above av. terrain, 932-ft. above ground.

Latitude 39° 53' 40"
Longitude 86° 12' 21"

FCC Digital File Number: BPCDT-19991014AAA. Granted: March 1, 2001.

Note: Latitude and longitude coordinates shown are based on the North American Datum of 1927 (NAD 27) as currently required by the Mass Media Bureau of the FCC.

Ownership: Le Sea Broadcasting Co. (Group Owner).

Began Operation: January 25, 1971. Sale to present owner by Dr. Wendell Hansen approved by FCC August 15, 1972.

Personnel:

Steve Sumrall, President.

Peter Sumrall, Vice President.

Keith Passon, General Manager.

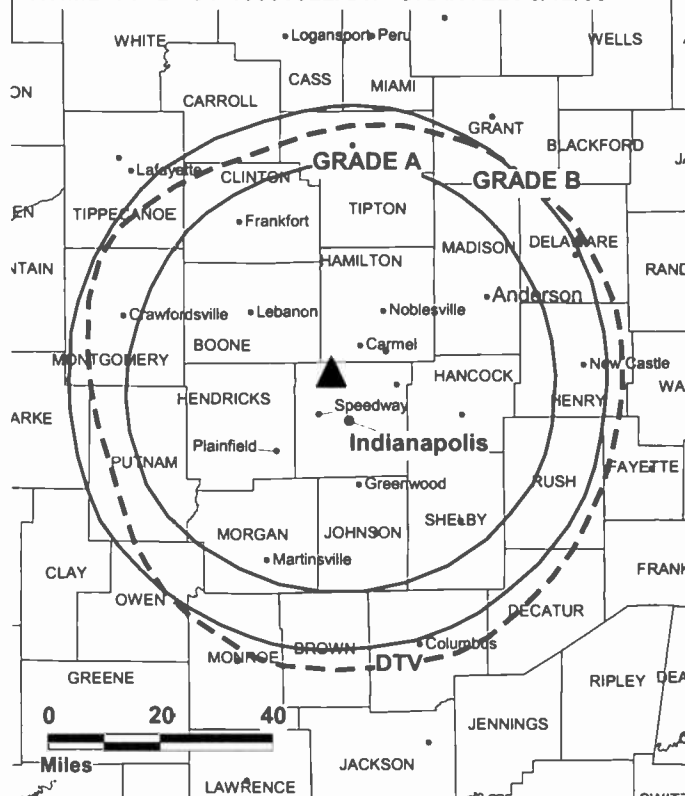
Jeff Elliott, Production Manager.

Karen Robinson, Office Manager.

Highest 30 Sec. Rate: \$75.

City of License: Indianapolis. **Station DMA:** Indianapolis. **Rank:** 25.

WHMB-TV BPCDT-19990922AAT GRANTED: 5/12/00



Circulation © 2001 Nielsen. Coverage based on Nielsen study.

Grand Total	Cable TV Households	Non-cable TV Households	Total TV Households
Estimated Station Totals*	521,100	311,040	832,140
Average Weekly Circulation (2001)	43,104	39,697	82,801
Average Daily Circulation (2001)			23,509
Station DMA Total	Cable TV Households	Non-cable TV Households	Total TV Households
Estimated Station Totals*	512,100	300,400	812,500
Average Weekly Circulation (2001)	42,250	39,037	81,286
Average Daily Circulation (2001)			23,176
Other DMA Total	Cable TV Households	Non-cable TV Households	Total TV Households
Estimated Station Totals*	9,000	10,640	19,640
Average Weekly Circulation (2001)	855	660	1,515
Average Daily Circulation (2001)			333

* Estimated station totals are sums of the Nielsen TV and Cable TV household estimates for each county in which the station registers viewing of more than 5% as per the Nielsen Survey Methods.

Indiana—Bloomington-Indianapolis

WIPX
Ch. 63

Network Service: PAX.

Licensee: Paxson Indianapolis License Inc., 601 Clearwater Park Rd., West Palm Beach, FL 33401.

Studio: 6602 E. 75th St., Indianapolis, IN 46250.

Phone: 317-878-5407. **Fax:** 317-878-4458.

Technical Facilities: Channel No. 63 (764-770 MHz). Authorized power: 1838-kw max. visual. Antenna: 1077-ft. above av. terrain, 974-ft. above ground, 1865-ft. above sea level.

Latitude 39° 24' 16"
Longitude 86° 08' 37"

Holds CP for change to 5000-kw max. visual. BPCT-950629KG.

Transmitter: 0.4-mi. SW of intersection of State Rtes. 252 & 135, Trafalgar.

Digital Facilities: Channel No. 27 (548-554 MHz). Power: 225-kw max. visual. Antenna: 1017-ft. above av. terrain, 915-ft. above ground.

Latitude 39° 24' 16"
Longitude 86° 08' 37"

FCC Digital File Number: BPCDT-19991012ABI. Granted: May 2, 2001.

Note: Latitude and longitude coordinates shown are based on the North American Datum of 1927 (NAD 27) as currently required by the Mass Media Bureau of the FCC.

LMA: Local marketing agreement with WTHR (N), Indianapolis, IN.

Ownership: Paxson Communications Corp. (Group Owner).

Began Operation: December 27, 1988. Sale to DP Media Inc. (Roslyck & Devon Paxson) by Sinclair Communications Inc. approved by FCC March 10, 1999. Sale to present owner by DP Media Inc. approved by FCC April 5, 2000 (*Television Digest*, Vol. 39:48; 40:24).

Personnel:

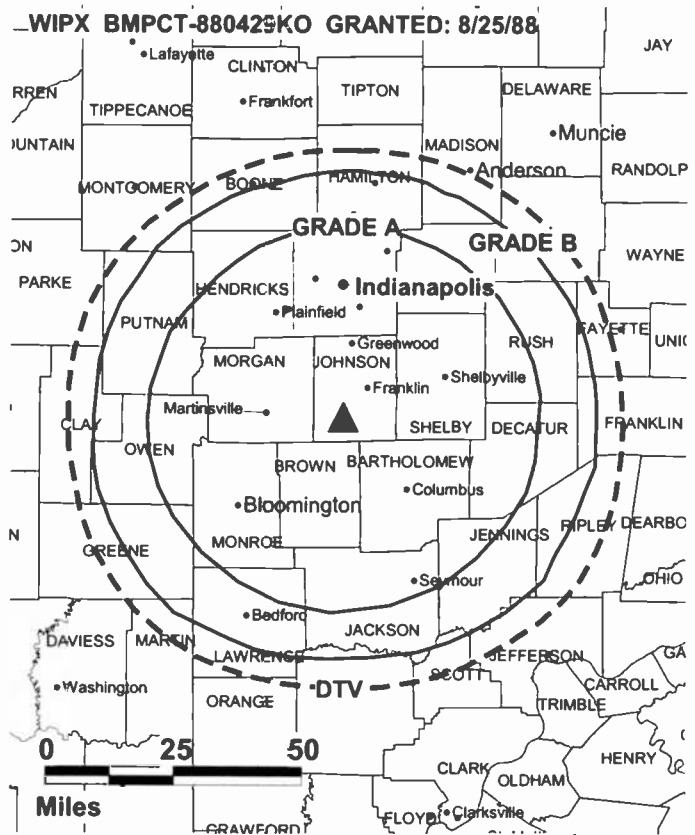
Marc Dunlap, General Manager.

Scott Burgett, Station Manager & Chief Engineer.

Rates: On request.

City of License: Bloomington. **Station DMA:** Indianapolis. **Rank:** 25.

WIPX BMPCT-880429KO GRANTED: 8/25/88



Circulation © 2001 Nielsen. Coverage based on Nielsen study.

Grand Total	Cable TV Households	Non-cable TV Households	Total TV Households
Estimated Station Totals*	557,150	222,980	780,130
Average Weekly Circulation (2001)	78,635	27,825	106,460
Average Daily Circulation (2001)			30,152
Station DMA Total	Cable TV Households	Non-cable TV Households	Total TV Households
Estimated Station Totals*	557,150	210,470	767,620
Average Weekly Circulation (2001)	78,635	26,560	105,195
Average Daily Circulation (2001)			29,777
Other DMA Total	Cable TV Households	Non-cable TV Households	Total TV Households
Estimated Station Totals*	0	12,510	12,510
Average Weekly Circulation (2001)	0	1,265	1,265
Average Daily Circulation (2001)			375

*Estimated station totals are sums of the Nielsen TV and Cable TV household estimates for each county in which the station registers viewing of more than 5% as per the Nielsen Survey Methods.

Indiana—Indianapolis

WISH-DT Ch. 9

Network Service: CBS.

Licensee: Indiana Broadcasting LLC, Box 7088, Indianapolis, IN 46207.

Phone: 317-923-8888. **Fax:** 317-926-1144.

Digital Facilities: Channel No. 9 (186-192 MHz). Power: 15.86-kw max. visual. Antenna: 932-ft. above av. terrain, 938-ft. above ground, 1755-ft. above sea level.

Latitude	39°	53'	25"
Longitude	86°	12'	20"

Transmitter: 7619 Walnut Dr., Marion County.

Note: Latitude and longitude coordinates shown are based on the North American Datum of 1927 (NAD 27) as currently required by the Mass Media Bureau of the FCC.

Ownership: LIN Television Corp. (Group Owner).

Began Digital Operation: December 17, 1998.

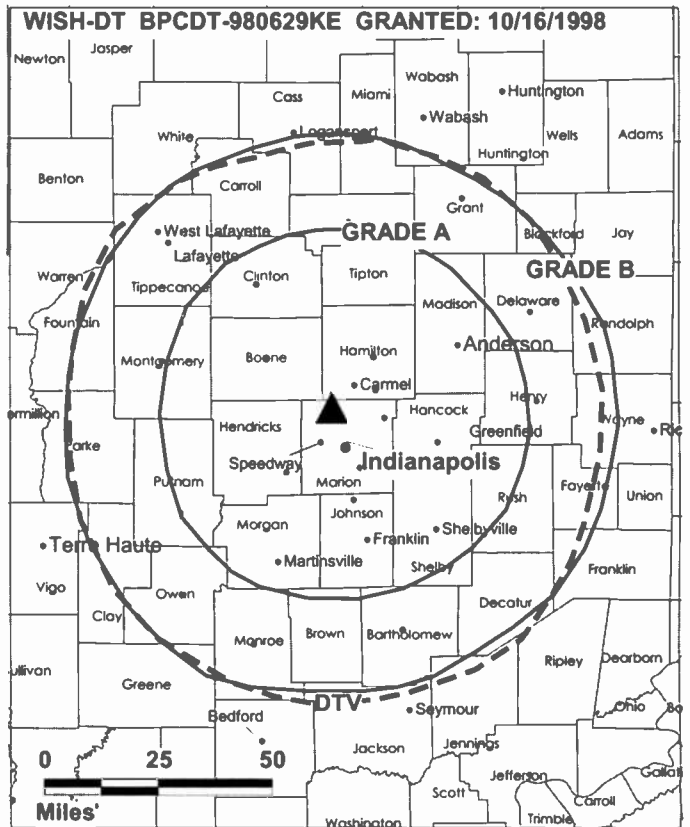
Represented (engineering): du Treil, Lundin & Rackley Inc.

Personnel:

Scott Blumenthal, President & General Manager.

Rates: On request.

City of License: Indianapolis. **Station DMA:** Indianapolis. **Rank:** 25.



© 2002 Warren Communications News

Indiana—Indianapolis

WISH-TV Ch. 8

Network Service: CBS.

Licensee: Indiana Broadcasting LLC, 1950 N. Meridian St., Indianapolis, IN 46202.

Studio: 1950 N. Meridian St., Indianapolis, IN 46202.

Phone: 317-923-8888. **Fax:** 317-926-1144.

E-mail: wishmail@wish-tv.com

Web Site: http://www.wish-tv.com

Technical Facilities: Channel No. 8 (180-186 MHz). Authorized power: 316-kw visual, 42.7-kw aural. Antenna: 1001-ft. above av. terrain, 1007-ft. above ground, 1827-ft. above sea level.

Latitude 39° 53' 25"
Longitude 86° 12' 20"

Transmitter: 7619 Walnut Dr., Marion County.

Began Digital Operation: December 17, 1998.

Note: Latitude and longitude coordinates shown are based on the North American Datum of 1927 (NAD 27) as currently required by the Mass Media Bureau of the FCC.

Multichannel TV Sound: Stereo only.

Satellite Earth Stations: Scientific-Atlanta, 4.5-meter C-band; Scientific-Atlanta, 5-meter Ku-band; Scientific-Atlanta, 7-meter C-band; Scientific-Atlanta, 10-meter C-band.

SNG Mobile Dish: Ku-band.

News Services: AP, CBS Newspath, CNN Newsource, UPI.

Ownership: LIN Television Corp. (Group Owner).

Began Operation: July 1, 1954. Sale to Corinthian Broadcasting, along with WANE-TV-AM, Fort Wayne, approved by FCC October 10, 1956 (*Television Digest*, Vol. 12:34, 41). Sale to LIN Broadcasting by Corinthian approved by FCC November 28, 1983 (Vol. 23:36). Sale of controlling interest in LIN to Hicks, Muse, Tate, & Furst from AT&T approved by FCC March 2, 1998 (Vol. 37:33, 42, 43; 38:2, 10). Sale to Chancellor Media Corp. dismissed (Vol. 38:28; 39:12).

Represented (sales): Pety Television Inc.

Represented (legal): Covington & Burling.

Represented (engineering): du Treil, Lundin & Rackley Inc.

Personnel:

Scott Blumenthal, President & General Manager.

Jeff White, General Sales Manager.

Denise Daniels, Senior Sales Manager.

Allen Douglas, Sales Manager.

Lee Giles, News Director.

Rick Thedwall, Program Director.

Terry Van Bibber, Chief Engineer.



© 2002 Warren Communications News

Scott Haimy, Promotion & Creative Services Director.

Joe Wertemberger, Business Manager.

Carol Sergi, Marketing Manager.

Highest 30 Sec. Rate: \$6000.

City of License: Indianapolis. **Station DMA:** Indianapolis. **Rank:** 25.

Circulation © 2001 Nielsen. Coverage based on Nielsen study.

Grand Total	Cable TV Households	Non-cable TV Households	Total TV Households
Estimated Station Totals*	763,540	412,500	1,176,040
Average Weekly Circulation (2001)	523,904	256,078	779,982
Average Daily Circulation (2001)			406,482
Station DMA Total	Cable TV Households	Non-cable TV Households	Total TV Households
Estimated Station Totals*	621,470	345,340	966,810
Average Weekly Circulation (2001)	477,029	243,995	721,023
Average Daily Circulation (2001)			382,706
Other DMA Total	Cable TV Households	Non-cable TV Households	Total TV Households
Estimated Station Totals*	142,070	67,160	209,230
Average Weekly Circulation (2001)	46,876	12,083	58,959
Average Daily Circulation (2001)			23,776

*Estimated station totals are sums of the Nielsen TV and Cable TV household estimates for each county in which the station registers viewing of more than 5% as per the Nielsen Survey Methods.

Indiana—Marion-Indianapolis

WNDY-TV Ch. 23

Network Service: UPN.

Licensee: WVIT Inc., c/o Ray White, 5202 River Rd., Bethesda, MD 20816.

Studio: 4551 W. 16th St., Indianapolis, IN 46222.

Phone: 317-241-2388. **Fax:** 317-381-6975.

E-mail: upn23@paramount.com

Web Site: <http://www.upn23.com>

Technical Facilities: Channel No. 23 (524-530 MHz). Authorized power: 5010-kw max. visual, 600-kw max. aural. Antenna: 965-ft. above av. terrain, 961-ft. above ground, 1791-ft. above sea level.

Latitude 40° 08' 57.00"
Longitude 85° 56' 15.00"

Transmitter: 13044 E. 246th St., Noblesville.

Digital Facilities: Channel No. 32 (578-584 MHz). Power: 1000-kw max. visual. Antenna: 889-ft. above av. terrain, 897-ft. above ground.

Latitude 40° 08' 56.90"
Longitude 85° 56' 15.10"

FCC Digital File Number: BPCDT-19991029AGD (pending).

Note: Latitude and longitude coordinates shown are based on the North American Datum of 1927 (NAD 27) as currently required by the Mass Media Bureau of the FCC.

Ownership: Viacom International Inc. (Group Owner).

Began Operation: October 19, 1987. Sale to present owner by Wabash Valley Broadcasting Corp. approved by FCC January 21, 1998. Sale to Wabash Valley Broadcasting Corp. by Gerald J. Robinson approved by FCC October 19, 1994.

Represented (sales): Millennium Sales & Marketing; Canadian Communications Co.

Represented (legal): Dow, Lohnes & Albertson PLLC.

Personnel:

John Satterfield, General Manager.

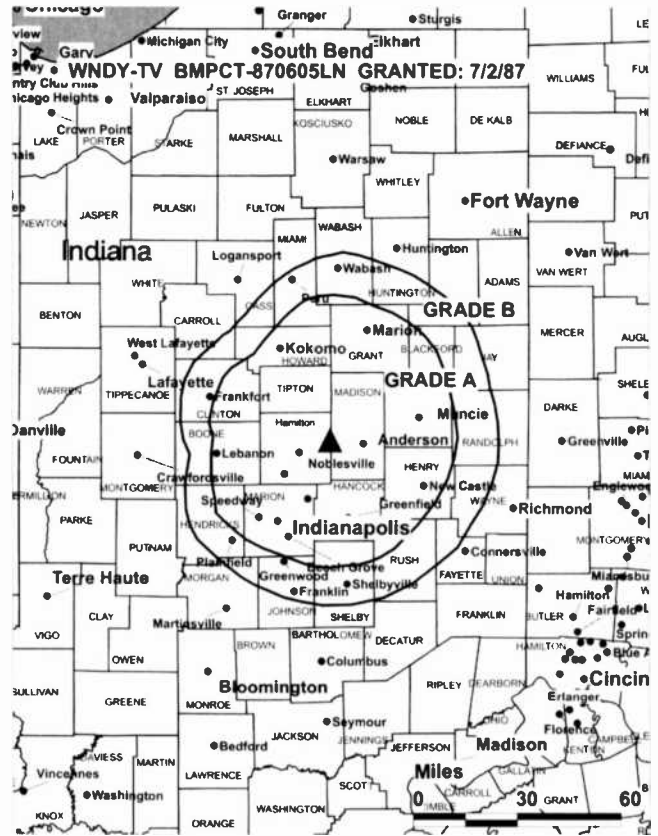
Tim Mathis, Sales Manager.

Dave Loncaric, Promotion & Marketing Manager.

Don Renollet, Chief Engineer, Studio.

Mary Jo Perry, Traffic Manager.

Highest 30 Sec. Rate: \$600.



© 2002 Warren Communications News

City of License: Marion. **Station DMA:** Indianapolis. **Rank:** 25.

Circulation © 2001 Nielsen. Coverage based on Nielsen study.

Grand Total	Cable TV Households	Non-cable TV Households	Total TV Households
Estimated Station Totals*	665,210	369,330	1,034,540
Average Weekly Circulation (2001)	206,271	106,189	312,459
Average Daily Circulation (2001)			100,113
Station DMA Total	Cable TV Households	Non-cable TV Households	Total TV Households
Estimated Station Totals*	616,050	327,290	943,340
Average Weekly Circulation (2001)	196,834	100,566	297,400
Average Daily Circulation (2001)			96,015
Other DMA Total	Cable TV Households	Non-cable TV Households	Total TV Households
Estimated Station Totals*	49,160	42,040	91,200
Average Weekly Circulation (2001)	9,437	5,623	15,060
Average Daily Circulation (2001)			4,097

*Estimated station totals are sums of the Nielsen TV and Cable TV household estimates for each county in which the station registers viewing of more than 5% as per the Nielsen Survey Methods.

Indiana—Indianapolis

WRTV
Ch. 6

Network Service: ABC.

Licensee: McGraw-Hill Broadcasting Co. Inc., 1330 N. Meridian St., Indianapolis, IN 46202.

Studio: 1330 N. Meridian St., Indianapolis, IN 46202.

Phone: 317-635-9788. **Fax:** 317-269-1402.

Web Site: <http://www.theindychannel.com>

Technical Facilities: Channel No. 6 (82-88 MHz). Authorized power: 100-kw visual, 20-kw aural. Antenna: 990-ft. above av. terrain, 1019-ft. above ground, 1849-ft. above sea level.

Latitude 39° 53' 59"
Longitude 86° 12' 02"

Holds CP for change to 915-ft. above av. terrain, 922-ft. above ground, 1752-ft. above sea level; lat. 39° 53' 58", long. 86° 12' 02", transmitter to 8001 Township Line Rd., Indianapolis. BPCT-990222KE.

Transmitter: 79th St. & Township Line Rd.

Began Digital Operation: September 16, 1999.

Note: Latitude and longitude coordinates shown are based on the North American Datum of 1927 (NAD 27) as currently required by the Mass Media Bureau of the FCC.

Satellite Earth Stations: Andrew, 4.5-meter C-band; Andrew, 7.3-meter C-band; Microdyne, 3-meter Ku-band; Microdyne, 7.2-meter C-band; Satcom Technologies, 5.5-meter Ku-band; Avantek, M/A-Com, Microdyne receivers.

News Services: ABC NewsOne, AP.

Ownership: McGraw-Hill Broadcasting Co. (Group Owner).

Began Operation: May 30, 1949. Sale to present owner by Time Inc. approved by FCC March 8, 1972 (Television Digest, Vol. 12:10, 11). Sale to Time Inc. by H. M. Britner interests approved by FCC April 17, 1957 (Vol. 12:50, 51; 13:16).

Represented (sales): Harrington, Righter & Parsons Inc.

Represented (legal): Koteen & Naftalin LLP.

Personnel:

Chris Schmidt, Vice President & General Manager.

Judy Morrison, General Sales Manager.

Jeff Klopfenstein, Local Sales Manager.

Megan Chandler, National Sales Manager.

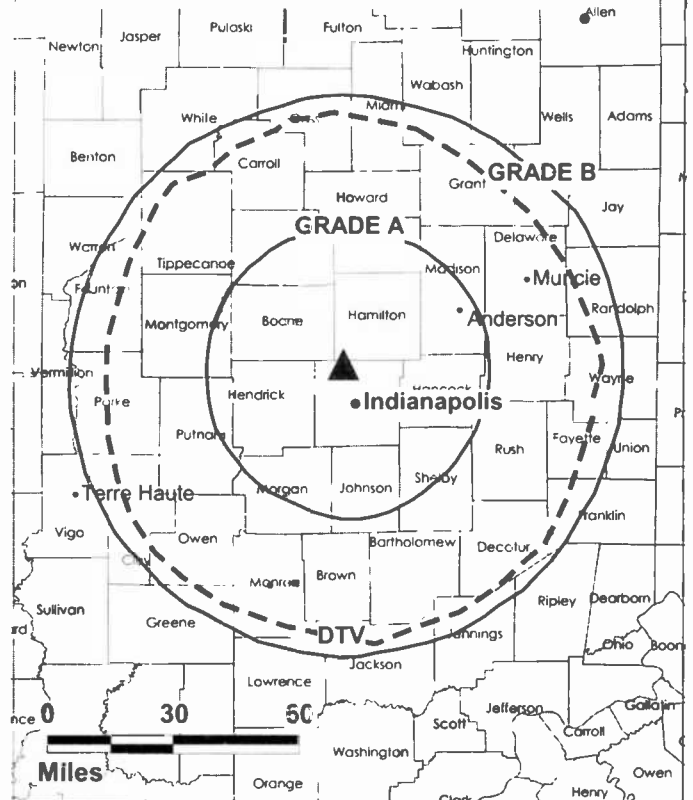
Deborah Bush, News Director.

Judy Waugh, Public Affairs Director.

Paul Montgomery, Audience Relations Director.

Dick Pratt, Engineering Director.

WRTV BPCT-990222KE GRANTED: 7/20/1999



Ed Sorensen, Sports Director.

Rates: On request.

City of License: Indianapolis. **Station DMA:** Indianapolis. **Rank:** 25.

Circulation © 2001 Nielsen. Coverage based on Nielsen study.

Grand Total	Cable TV Households	Non-cable TV Households	Total TV Households
Estimated Station Totals*	791,590	408,540	1,200,130
Average Weekly Circulation (2001)	522,983	228,230	751,213
Average Daily Circulation (2001)			342,184
Station DMA Total	Cable TV Households	Non-cable TV Households	Total TV Households
Estimated Station Totals*	621,470	346,900	968,370
Average Weekly Circulation (2001)	449,444	214,662	664,107
Average Daily Circulation (2001)			310,943
Other DMA Total	Cable TV Households	Non-cable TV Households	Total TV Households
Estimated Station Totals*	170,120	61,640	231,760
Average Weekly Circulation (2001)	73,539	13,568	87,107
Average Daily Circulation (2001)			31,241

*Estimated station totals are sums of the Nielsen TV and Cable TV household estimates for each county in which the station registers viewing of more than 5% as per the Nielsen Survey Methods.

Indiana—Indianapolis

WRTV-DT Ch. 25

Network Service: ABC.

Grantee: McGraw-Hill Broadcasting Co. Inc., 1330 N. Meridian St., Indianapolis, IN 46202-2364.

Studio: 1330 N. Meridian St., Indianapolis, IN 46202-2364.

Phone: 317-635-9788.

Digital Facilities: Channel No. 25 (536-542 MHz). Power: 898-kw max. visual. Antenna: 965-ft. above av. terrain, 971-ft. above ground, 1801-ft. above sea level.

Latitude	39°	53'	58"
Longitude	86°	12'	02"

Transmitter: 8001 Township Line Rd.

Definition: High.

Note: Latitude and longitude coordinates shown are based on the North American Datum of 1927 (NAD 27) as currently required by the Mass Media Bureau of the FCC.

Ownership: McGraw-Hill Broadcasting Co. (Group Owner).

Began Digital Operation: September 16, 1999.

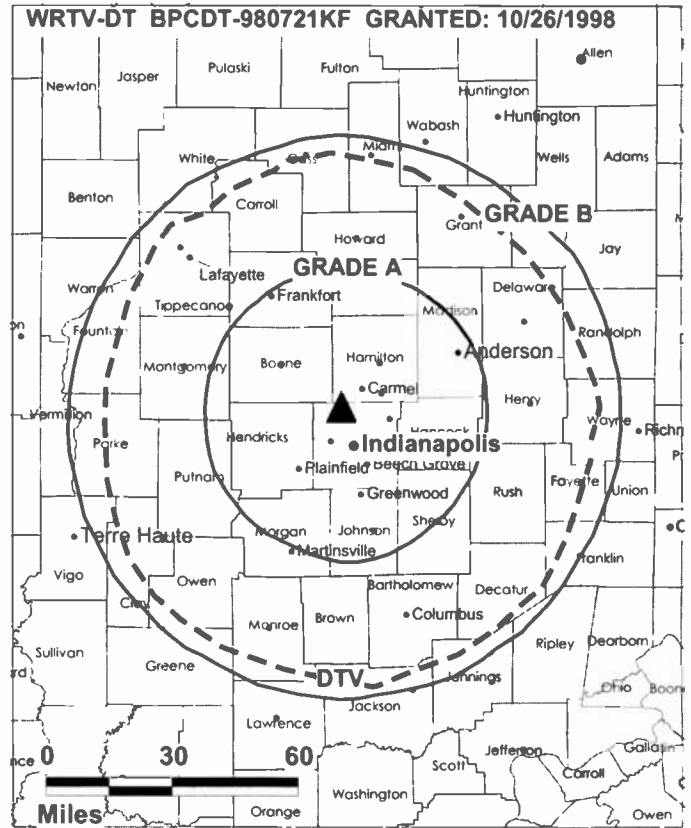
Represented (legal): Koteen & Naftalin LLP.

Represented (engineering): Cohen, Dippell & Everist PC.

Personnel:

Chris Schmidt, General Manager.

Dick Pratt, Chief Engineer.



© 2002 Warren Communications News

Rates: On request.

City of License: Indianapolis. **Station DMA:** Indianapolis. **Rank:** 25.

Indiana—Indianapolis

WTHR
Ch. 13

Network Service: NBC.

Licensee: VideoIndiana Inc., Box 1313, Indianapolis, IN 46206.

Studio: 1000 N. Meridian St., Indianapolis, IN 46204.

Phone: 317-636-1313. **Fax:** 317-636-3717.

E-mail: 13news@wthr.com

Web Site: <http://www.wthr.com/13/>

Technical Facilities: Channel No. 13 (210-216 MHz). Authorized power: 316-kw visual, 63.2-kw aural. Antenna: Circularly polarized, 980-ft. above av. terrain, 1040-ft. above ground, 1860-ft. above sea level.

Latitude 39° 55' 43"
Longitude 86° 10' 55"

Transmitter: Ditch Rd. & 96th St.

Began Digital Operation: September 26, 1998.

Note: Latitude and longitude coordinates shown are based on the North American Datum of 1927 (NAD 27) as currently required by the Mass Media Bureau of the FCC.

Multichannel TV Sound: Stereo only.

Satellite Earth Stations: Transmit/receive Harris, 6-meter Ku-band; Harris, 6-meter Ku-band; Harris, 8-meter C-band; RCA Americom, 3-meter Ku-band; Radiation Systems Inc., 6.1-meter Ku & C-band; Harris, Standard Communications receivers.

SNG Mobile Dish: Vertex, 2.5-meter Ku-band.

News Services: AP, CNN Newsource, NBC News Channel, Sports News Satellite.

LMA: Local marketing agreement with WIPX (X), Bloomington-Indianapolis, IN.

Ownership: Dispatch Broadcast Group (Group Owner).

Began Operation: October 30, 1957. Sale to present owner by Avco Broadcasting Corp. approved by FCC August 11, 1975 (*Television Digest*, Vol. 15:13, 21).

Represented (sales): Blair Television.

Represented (legal): Sidley & Austin.

Represented (engineering): David Steel & Associates Inc.

Personnel:

Richard Pegram, Senior Vice President & General Manager.

Al Grossniklaus, Operations & Engineering Director.

Tammy Clapsaddle, Treasurer.

Tim Warner, General Sales Manager.

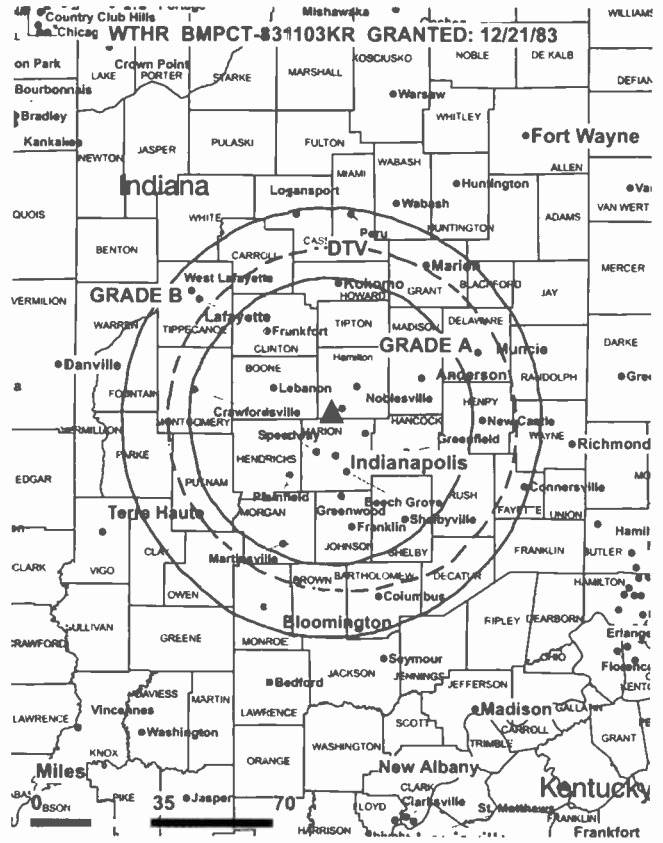
Betty Crockett, Local Sales Manager.

Steve Click, National Sales Manager.

Roger Bishop, Chief Engineer.

Jacques Natz, News Director.

Rod Porter, Program Manager.



© 2002 Warren Communications News

Judy McQuoid, Business Manager.

Jeff Dutton, Marketing Manager.

Randy White, Production Manager.

Lis Daily, Community Affairs Director.

Peggy Fox, Traffic Manager.

Rates: On request.

City of License: Indianapolis. **Station DMA:** Indianapolis. **Rank:** 25.

Circulation © 2001 Nielsen. Coverage based on Nielsen study.

Grand Total	Cable TV Households	Non-cable TV Households	Total TV Households
Estimated Station Totals*	716,700	406,250	1,122,950
Average Weekly Circulation (2001)	538,697	261,128	799,825
Average Daily Circulation (2001)			417,751
Station DMA Total	Cable TV Households	Non-cable TV Households	Total TV Households
Estimated Station Totals*	621,470	349,370	970,840
Average Weekly Circulation (2001)	485,605	247,891	733,496
Average Daily Circulation (2001)			390,716
Other DMA Total	Cable TV Households	Non-cable TV Households	Total TV Households
Estimated Station Totals*	95,230	56,880	152,110
Average Weekly Circulation (2001)	53,092	13,237	66,329
Average Daily Circulation (2001)			27,035

*Estimated station totals are sums of the Nielsen TV and Cable TV household estimates for each county in which the station registers viewing of more than 5% as per the Nielsen Survey Methods.

Indiana—Indianapolis

WTHR-DT Ch. 46

Network Service: NBC.

Licensee: VideoIndiana Inc., 1000 N. Meridian St., Indianapolis, IN 46204.

Studio: 1000 N. Meridian St., Indianapolis, IN 46204.

Phone: 317-636-1313. **Fax:** 317-636-3717.

E-mail: news@wthr.com

Web Site: <http://www.wthr.com>

Digital Facilities: Channel No. 46 (662-668 MHz). Power: 250-kw max. visual. Antenna: 876-ft. above av. terrain, 879-ft. above ground, 1703-ft. above sea level.

Latitude	39°	55'	43"
Longitude	86°	10'	55"

Transmitter: 96th St. & Ditch Rd.

Note: Latitude and longitude coordinates shown are based on the North American Datum of 1927 (NAD 27) as currently required by the Mass Media Bureau of the FCC.

Ownership: Dispatch Broadcast Group (Group Owner).

Began Digital Operation: September 26, 1998.

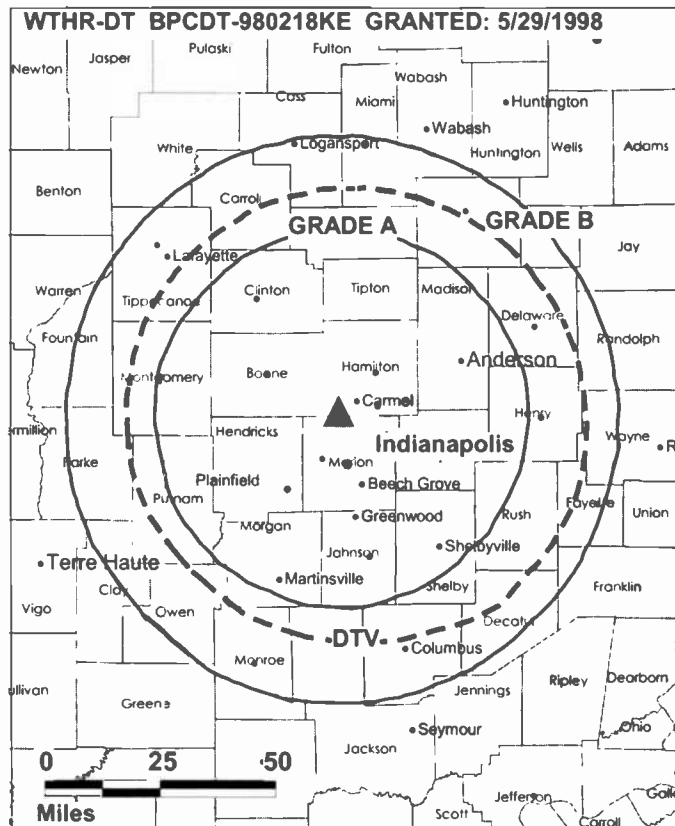
Represented (legal): Sidley & Austin.

Represented (engineering): Cohen, Dippell & Everist PC.

Personnel:

Richard Pegram, General Manager.

Al Grossniklaus, Operations & Engineering Director.



Judy McQuoid, Business Manager.

Rates: On request.

City of License: Indianapolis. **Station DMA:** Indianapolis. **Rank:** 25.

Indiana—Bloomington-Indianapolis

WTTV
Ch. 4

(Operates satellite WTTK, Kokomo, IN)

Network Service: WBN.

Licensee: SCI-Indiana Licensee LLC, 10706 Beaver Dam Rd., Cockeysville, MD 21030.

Studio: 3490 Bluff Rd., Indianapolis, IN 46217.

Phone: 317-782-4444. **Fax:** 317-780-5446.

E-mail: tv4@tv4.com

Web Site: <http://www.tv4.com/tv4/>

Technical Facilities: Channel No. 4 (66-72 MHz). Authorized power: 58.9-kw visual. Antenna: Circularly polarized, 1171-ft. above av. terrain, 1089-ft. above ground, 1959-ft. above sea level.

Latitude 39° 24' 27"
Longitude 86° 08' 52"

Transmitter: 2495 W. State Rte. 252, Trafalgar.

Digital Facilities: Channel No. 53 (704-710 MHz). Power: 1000-kw max. visual. Antenna: 1171-ft. above av. terrain, 1089-ft. above ground.

Latitude 39° 24' 27"
Longitude 86° 08' 52"

FCC Digital File Number: BPCDT-19991019ABF (pending).

Note: Latitude and longitude coordinates shown are based on the North American Datum of 1927 (NAD 27) as currently required by the Mass Media Bureau of the FCC.

Satellite Earth Stations: Harris, 6.1-meter C-band; Harris, 8.8-meter C-band; Scientific-Atlanta, 5-meter C-band; Standard Communications receivers.

Ownership: Sinclair Broadcast Group Inc. (Group Owner).

Began Operation: November 11, 1949. Sale by Sarkes Tarzian Inc. approved by FCC May 9, 1978 (Television Digest, Vol. 17:29). Sale to Tel-Am Operations Inc. by Teeco Inc. approved by FCC January 24, 1984. Sale to Capitol Broadcasting Co. Inc. by Tel-Am Operations Inc. approved by FCC June 7, 1988. Sale to Atlantic Broadcasting Co. by Capitol Broadcasting Co. Inc. approved by FCC May 31, 1991 (Vol. 31:18). Transfer of control to Better Communications approved by FCC August 20, 1993. Sale to present owner from Better Communications approved by FCC April 20, 1999 (Vol. 36:16).

Represented (sales): TeleRep Inc.

Represented (legal): Dow, Lohnes & Albertson PLLC.

Represented (engineering): Denny & Associates PC.

Personnel:

John C. Long, Vice President & General Manager.

Rick Barber, Operations Director.

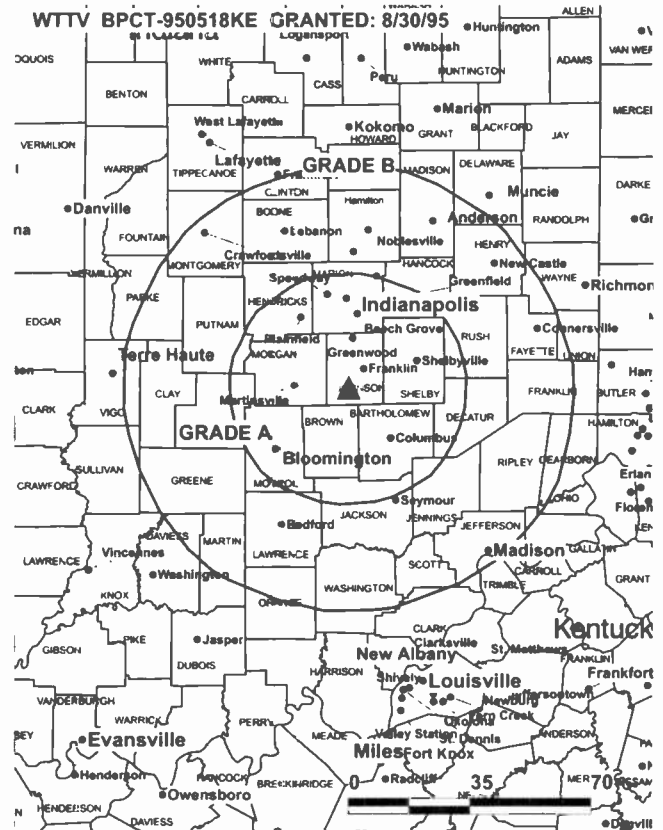
Phil Pallgraf, General Sales Manager.

Gary Blitzer, Local Sales Manager.

Mike McClure, Sports Sales Manager.

Harry J. Ford III, Programming Director.

Jim Procelli, Business Manager.



© 2002 Warren Communications News

Bryan Mattingly, Production Manager.

Steve Brant, Chief Engineer.

Brett Brooks, Promotion Director.

Rick White, Research Director.

Rates: On request.

City of License: Bloomington. **Station DMA:** Indianapolis. **Rank:** 25.

Circulation © 2001 Nielsen. Coverage based on Nielsen study.

Grand Total	Cable TV Households	Non-cable TV Households	Total TV Households
Estimated Station Totals*	664,220	449,180	1,113,400
Average Weekly Circulation (2001)	309,687	152,236	461,924
Average Daily Circulation (2001)			155,935
Station DMA Total	Cable TV Households	Non-cable TV Households	Total TV Households
Estimated Station Totals*	463,330	343,290	806,620
Average Weekly Circulation (2001)	245,869	133,471	379,339
Average Daily Circulation (2001)			133,380
Other DMA Total	Cable TV Households	Non-cable TV Households	Total TV Households
Estimated Station Totals*	200,890	105,890	306,780
Average Weekly Circulation (2001)	63,819	18,766	82,585
Average Daily Circulation (2001)			22,555

*Estimated station totals are sums of the Nielsen TV and Cable TV household estimates for each county in which the station registers viewing of more than 5% as per the Nielsen Survey Methods.

Indiana—Indianapolis

WXIN
Ch. 59

Network Service: FOX.

Licensee: Tribune Television Co., 1440 N. Meridian St., Indianapolis, IN 46202.

Studio: 1440 N. Meridian St., Indianapolis, IN 46202.

Phone: 317-632-5900. **Fax:** 317-687-6534.

Web Site: <http://www.wxin.com>

Technical Facilities: Channel No. 59 (740-746 MHz). Authorized power: 2090-kw max. visual, 209-kw max. aural. Antenna: 992-ft. above av. terrain, 1014-ft. above ground, 1814-ft. above sea level.

Latitude	39°	53'	20"
Longitude	86°	12'	07"

Holds CP for change to 4500-kw max. visual, 997-ft. above av. terrain, 1007-ft. above ground, 1818-ft. above sea level. BPCT-950203KG.

Transmitter: 2350 Westlane Rd.

Began Digital Operation: October 28, 1999.

Note: Latitude and longitude coordinates shown are based on the North American Datum of 1927 (NAD 27) as currently required by the Mass Media Bureau of the FCC.

Multichannel TV Sound: Stereo only.

Satellite Earth Stations: Harris, 4.6-meter C-band; Harris, 6.1-meter C-band; Harris receivers.

News Services: AP, CNN Newsource, Fox NewsEdge.

Ownership: Tribune Broadcasting Co. (Group Owner).

Began Operation: February 1, 1984. Transfer of control to present owner by Renaissance Communications approved by FCC March 20, 1997 (*Television Digest*, Vol. 36:28, 37:13). Sale to Renaissance Communications by Chase Communications Inc. approved by FCC January 11, 1993. Sale to Chase by Outlet Communications approved by FCC January 23, 1990 (Vol. 29:33, 30:13). Sale to Outlet Communications by USA Communications Inc. approved by FCC December 26, 1984.

Represented (sales): MMT Sales Inc.

Personnel:

Rick Rogala, Vice President & General Manager.

Jerry Harbin, General Sales Manager.

Sally Kohn, Local Sales Manager.

Bob Maupin, Engineering Director.

Kevin Nunn, News Director.

Chuck Seeger, Business Manager.

Gina Huston, Program Manager.

Jamie Berns, Operations & Production Director.



© 2002 Warren Communications News

Judy Paluso, Promotion Director.

Highest 30 Sec. Rate: \$6000.

City of License: Indianapolis. **Station DMA:** Indianapolis. **Rank:** 25.

Circulation © 2001 Nielsen. Coverage based on Nielsen study.

Grand Total	Cable TV Households	Non-cable TV Households	Total TV Households
Estimated Station Totals*	706,780	373,930	1,080,710
Average Weekly Circulation (2001)	354,307	157,039	511,346
Average Daily Circulation (2001)			197,294
Station OMA Total	Cable TV Households	Non-cable TV Households	Total TV Households
Estimated Station Totals*	614,890	342,870	957,760
Average Weekly Circulation (2001)	321,794	152,391	474,185
Average Daily Circulation (2001)			185,446
Other OMA Total	Cable TV Households	Non-cable TV Households	Total TV Households
Estimated Station Totals*	91,890	31,060	122,950
Average Weekly Circulation (2001)	32,513	4,648	37,161
Average Daily Circulation (2001)			11,848

* Estimated station totals are sums of the Nielsen TV and Cable TV household estimates for each county in which the station registers viewing of more than 5% as per the Nielsen Survey Methods.

Indiana—Indianapolis

WXIN-DT Ch. 45

Network Service: FOX.

Grantee: Tribune Television Co, 1440 N. Meridian St., Indianapolis, IN 46202-2305.

Studio: 1440 N. Meridian St., Indianapolis, IN 46202-2305.

Phone: 317-632-5900. **Fax:** 317-687-6532.

E-mail: webmaster@mail.wxin.com

Web Site: <http://www.fox59.com>

Digital Facilities: Channel No. 45 (656-662 MHz). Power: 200-kw max. visual. Antenna: 935-ft. above av. terrain, 951-ft. above ground, 1759-ft. above sea level.

Latitude	39°	53'	20"
Longitude	86°	12'	07"

Transmitter: 2350 Westlane Rd.

Definition: Standard.

Note: Latitude and longitude coordinates shown are based on the North American Datum of 1927 (NAD 27) as currently required by the Mass Media Bureau of the FCC.

News Services: AP, CNN Newsource, Fox NewsEdge.

Ownership: Tribune Broadcasting Co. (Group Owner).

Began Digital Operation: October 28, 1999.

Represented (legal): Sidley & Austin.

Represented (engineering): du Treil, Lundin & Rackley Inc.

Personnel:

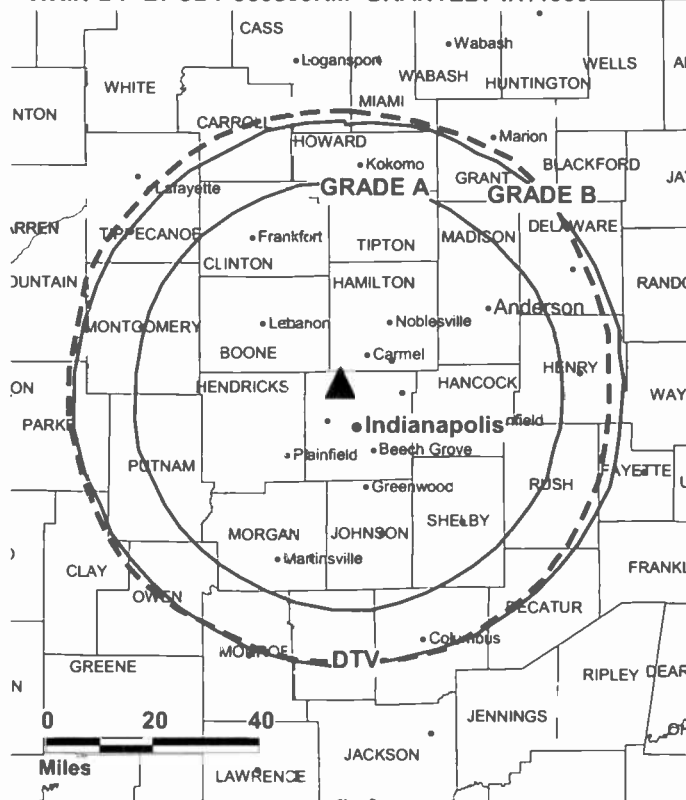
Richard Rogala, Vice President & General Manager.

Jerry Harbin, General Sales Manager.

Sally Kohn, Local Sales Manager.

Bob Maupin, Engineering Director.

WXIN-DT BPCDT-980803KM GRANTED: 1/7/1999



© 2002 Warren Communications News

Roger N. Bishop, Chief Engineer.

Kevin Nurn, News Director.

Wendy Logsdon, Program Director.

Judy Paluso, Promotion Director.

Crawford Seeger, Business Manager.

Rates: On request.

City of License: Indianapolis. **Station DMA:** Indianapolis. **Rank:** 25.

Indiana—Kokomo

WTTK
Ch. 29

(Satellite of WTTV, Bloomington-Indianapolis, IN)

Network Service: WBN.

Licensee: SCI-Indiana License LLC, 10706 Beaver Dam Rd., Cockeysville, MD 21030.

Studio: See WTTV, Bloomington-Indianapolis.

Phone: 317-782-4444. **Fax:** 317-780-5464.

Web Site: <http://www.wb4.com>

Technical Facilities: Channel No. 29 (560-566 MHz). Authorized power: 3090-kw max. visual, 309-kw max. aural. Antenna: 774-ft. above av. terrain, 785-ft. above ground, 1654-ft. above sea level.

Latitude	40°	20'	20"
Longitude	85°	57'	15"

Holds CP for change to 5000-kw max. visual, 774-ft. above av. terrain, 755-ft. above ground, 1621-ft. above sea level. BPCCT-960621K1.

Transmitter: 2501 N. State Rte. 213, Windfall.

Digital Facilities: Channel No. 54 (710-716 MHz). Power: 250-kw max. visual. Antenna: 774-ft. above av. terrain, 755-ft. above ground.

Latitude	40°	20'	20"
Longitude	85°	57'	15"

FCC Digital File Number: BPCDT-19991019ABC. Granted: January 16, 2001.

Note: Latitude and longitude coordinates shown are based on the North American Datum of 1927 (NAD 27) as currently required by the Mass Media Bureau of the FCC.

Ownership: Sinclair Broadcast Group Inc. (Group Owner).

Began Operation: May 1, 1988. Sale to River City Broadcasting by Capitol Broadcasting Co. approved by FCC May 31, 1991 (*Television Digest*, Vol. 31:18). Transfer of control to Better Communications Inc. approved by FCC August 20, 1993. Sale to present owner by Better Communications Inc. approved by FCC April 20, 1999 (Vol. 36: 16).

Represented (sales): TeleRep Inc.

Represented (legal): Dow, Lohnes & Albertson PLLC.

Represented (engineering): Denny & Associates PC.

Personnel: See WTTV, Bloomington-Indianapolis.

Rates: On request.

City of License: Kokomo. **Station DMA:** Indianapolis. **Rank:** 25.



© 2002 Warren Communications News

Circulation © 2001 Nielsen. Coverage based on Nielsen study.

Grand Total	Cable	Non-cable	Total
	TV Households	TV Households	TV Households
Estimated Station Totals*	302,630	172,770	475,400
Average Weekly Circulation (2001)	144,871	38,730	183,601
Average Daily Circulation (2001)			61,342
Station DMA Total	Cable	Non-cable	Total
	TV Households	TV Households	TV Households
Estimated Station Totals*	236,980	133,070	370,050
Average Weekly Circulation (2001)	111,548	31,801	143,139
Average Daily Circulation (2001)			49,189
Other DMA Total	Cable	Non-cable	Total
	TV Households	TV Households	TV Households
Estimated Station Totals*	65,650	39,700	105,350
Average Weekly Circulation (2001)	33,323	6,929	40,252
Average Daily Circulation (2001)			12,153

*Estimated station totals are sums of the Nielsen TV and Cable TV household estimates for each county in which the station registers viewing of more than 5% as per the Nielsen Survey Methods.

Indiana—Lafayette-Kokomo

WLFI-TV
Ch. 18

Network Service: CBS.

Licensee: Primeland Television Inc., c/o LIN Television, 4 Richmond Square, Providence, RI 02906.

Studio: 2605 Yeager Rd., West Lafayette, IN 47906.

Mailing Address: Box 2618, West Lafayette, IN 47996.

Phone: 765-463-1800. **Fax:** 765-463-7979.

E-mail: wfi@eiquest.net

Web Site: http://www.wfi.cbsnow.com

Technical Facilities: Channel No. 18 (494-500 MHz). Authorized power: 1490-kw max. & 631-kw horizontal visual, 298-kw max. & 126-kw horizontal aural. Antenna: 780-ft. above av. terrain, 783-ft. above ground, 1553-ft. above sea level.

Latitude 40° 23' 20"
Longitude 86° 36' 46"

Transmitter: 600 West Rd., Ross Twp.

Digital Facilities: Channel No. 11 (198-204 MHz). Power: 30-kw visual. Antenna: 724-ft. above av. terrain, 696-ft. above ground.

Latitude 40° 23' 20"
Longitude 86° 36' 46"

FCC Digital File Number: BPCDT-19991029ADT. Granted: July 25, 2001.

Note: Latitude and longitude coordinates shown are based on the North American Datum of 1927 (NAD 27) as currently required by the Mass Media Bureau of the FCC.

Multichannel TV Sound: Stereo only.

Satellite Earth Stations: Andrew, 10-meter C-band; Harris, 4.2-meter C-band; RCA, 3-meter Ku-band; Scientific-Atlanta, 7.2-meter C-band; Agile Omni, Scientific-Atlanta receivers.

News Service: AP.

Ownership: LIN Television Corp. (Group Owner).

Began Operation: May 8, 1953. First broadcast on Ch. 59. Transfer of TV and WASK (AM) to Rosenthal group from founder O. E. Richardson approved by FCC February 20, 1957 (Television Digest, Vol. 13:4, 8). Sold to Sarkes Tarzian as Ch. 59, but left the air May 15, 1959 while sale was pending. Sale to Sarkes Tarzian by Henry Rosenthal & associates approved by FCC June 17, 1959, resumed operations on Ch. 18 November 15, 1959 (Vol. 15:19, 20, 25, 46). Sale to RJN Broadcasting Inc. (Richard F. Shively) by Sarkes Tarzian Inc. approved by FCC November 3, 1967. Sale to Blade Communications Inc. by RJN Broadcasting approved by FCC September 13, 1979. Sale to present owner by Blade Communications Inc. in exchange for 66.7% interest in WAND, Decatur, IL approved by FCC March 22, 2000.

Represented (sales): Katz Continental Television.

Represented (legal): Dow, Lohnes & Albertson PLLC.

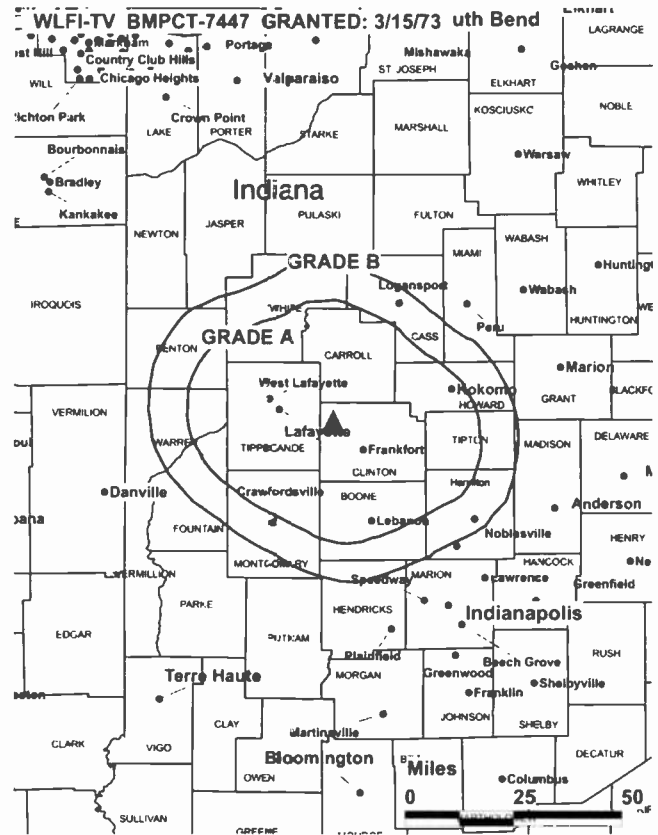
Represented (engineering): Denny & Associates PC.

Personnel:

John Glaser, General Sales Manager.

Jay Richer, Local Sales Manager.

Chris Morisse, News Director.



© 2002 Warren Communications News

Debra McMayon, Promotion Director.

Roger Telfer, Business Manager.

Laurence Richesin, Chief Engineer.

Shannon Sable, Program Manager.

Stu Metzger, Operations Manager.

Jennifer McGarvey, Production Manager.

Highest 30 Sec. Rate: \$425.

City of License: Lafayette. **Station CMA:** Lafayette, IN. **Rank:** 190.

Circulation © 2001 Nielsen. Coverage based on Nielsen study.

Grand Total	Cable TV Households	Non-cable TV Households	Total TV Households
Estimated Station Totals*	124,610	70,300	194,910
Average Weekly Circulation (2001)	62,159	21,764	83,922
Average Daily Circulation (2001)			43,405
Station DMA Total	Cable TV Households	Non-cable TV Households	Total TV Households
Estimated Station Totals*	39,920	10,640	50,560
Average Weekly Circulation (2001)	27,585	6,905	34,490
Average Daily Circulation (2001)			20,982
Other DMA Total	Cable TV Households	Non-cable TV Households	Total TV Households
Estimated Station Totals*	84,690	59,660	144,350
Average Weekly Circulation (2001)	34,574	14,858	49,432
Average Daily Circulation (2001)			22,423

* Estimated station totals are sums of the Nielsen TV and Cable TV household estimates for each county in which the station registers viewing of more than 5% as per the Nielsen Survey Methods.

Indiana—Richmond

WKOI
Ch. 43

Network Service: TBN.

Licensee: Trinity Broadcasting Network Inc., 2442 Michelle Dr., Tustin, CA 92780.

Studio: 1702 S. 9th St., Richmond, IN 47374.

Mailing Address: 2442 Michelle Dr., Tustin, CA 92780.

Phone: 317-935-2390.

Technical Facilities: Channel No. 43 (644-650 MHz). Authorized power: 1410-kw max. visual, 141-kw max. aural. Antenna: 990-ft. above av. terrain, 1003-ft. above ground, 1903-ft. above sea level.

Latitude 39° 30' 44"
Longitude 84° 38' 09"

Transmitter: 2080 Oxford Trenton Rd., Hwy. 73, Collinsville, OH.

Digital Facilities: Channel No. 39 (620-626 MHz). Power: 500-kw max. visual. Antenna: 922-ft. above av. terrain, 909-ft. above ground, 1811-ft. above sea level.

Latitude 39° 30' 44"
Longitude 84° 38' 09"

Transmitter: Side of existing tower at 2080 Trenton-Oxford Rd., Collinsville.

FCC Digital File Number: BPCDT-990601KF. Granted: March 2, 2001.

Note: Latitude and longitude coordinates shown are based on the North American Datum of 1927 (NAD 27) as currently required by the Mass Media Bureau of the FCC.

Satellite Earth Station: Scientific-Atlanta, 5-meter C-band; Scientific-Atlanta receivers.

Ownership: Trinity Broadcasting Network Inc. (Group Owner).

Began Operation: May 11, 1982.

Personnel:

Mary L. Laird, General Manager.

Harry Monroe, Chief Engineer.

Rates: On request.

City of License: Richmond. **Station DMA:** Dayton. **Rank:** 60.



© 2002 Warren Communications News

Circulation © 2001 Nielsen. Coverage based on Nielsen study.

Grand Total	Cable	Non-cable	Total
	TV Households	TV Households	TV Households
Estimated Station Totals*	179,620	163,980	343,600
Average Weekly Circulation (2001)	13,131	11,731	24,862
Average Daily Circulation (2001)			6,516
Station DMA Total	Cable	Non-cable	Total
	TV Households	TV Households	TV Households
Estimated Station Totals*	167,710	103,900	271,610
Average Weekly Circulation (2001)	11,404	6,741	18,145
Average Daily Circulation (2001)			5,513
Other DMA Total	Cable	Non-cable	Total
	TV Households	TV Households	TV Households
Estimated Station Totals*	11,910	60,080	71,990
Average Weekly Circulation (2001)	1,727	4,990	6,717
Average Daily Circulation (2001)			1,003

*Estimated station totals are sums of the Nielsen TV and Cable TV household estimates for each county in which the station registers viewing of more than 5% as per the Nielsen Survey Methods.

Indiana—Salem

WFTE
Ch. 58

Network Service: UPN.

Licensee: Independence Television Co., 624 Muhammad Ali Blvd., Louisville, KY 40203.

Studio: 5257 Skyline Dr., Floyds Knob, IN 47119.

Phones: 812-948-5800; 800-948-5841. **Fax:** 812-949-9365.

Technical Facilities: Channel No. 58 (734-740 MHz). Authorized power: 1780-kw max. visual. Antenna: 1184-ft. above av. terrain, 820-ft. above ground, 1784-ft. above sea level.

Latitude 38° 21' 30"
Longitude 85° 51' 01"

Requests CP for change to 5000-kw max. visual, 1281-ft. above av. terrain, 971-ft. above ground, 961-ft. above sea level, lat. 38° 21' 00", long. 85° 50' 57". BPCT-20010111ABP.

Transmitter: 4.8-mi. NW of New Albany on the W side of S. Skyline Dr., Floyd County.

FCC Proposed Digital Channel Number: Ch. 51.

Note: Latitude and longitude coordinates shown are based on the North American Datum of 1927 (NAD 27) as currently required by the Mass Media Bureau of the FCC.

LMA: Local marketing agreement with WDRB (F), Louisville, KY.

Ownership: Block Communications Inc. (Group Owner).

Began Operation: March 15, 1994. Sale to present owner from Kentuckiana Broadcasting Inc. approved by FCC March 23, 2001.

Represented (engineering): Cohen, Dippell & Everist PC.

Personnel:

John Dorkin, President & General Manager.

Jack Ratterman, Station Manager.

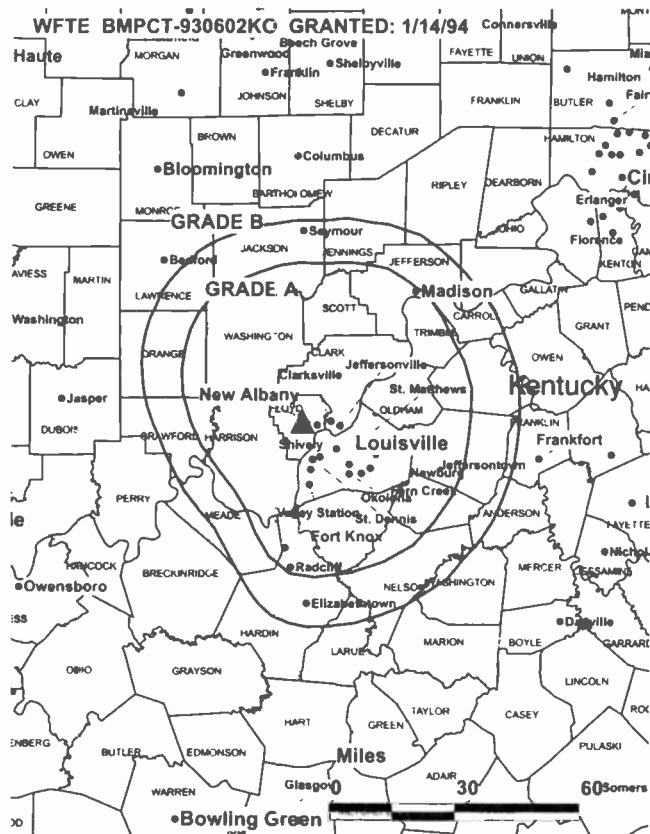
Gary Schroder, Chief Engineer.

Kathy Lehmann, News Director.

David Jewell, Promotion Director.

Rates: On request.

City of License: Salem. **Station DMA:** Louisville. **Rank:** 50.



© 2002 Warrea Communications News

Circulation © 2001 Nielsen. Coverage based on Nielsen study.

Grand Total	Cable TV Households	Non-cable TV Households	Total TV Households
Estimated Station Totals*	384,040	188,780	572,820
Average Weekly Circulation (2001)	126,768	58,645	185,413
Average Daily Circulation (2001)			59,934
Station DMA Total	Cable TV Households	Non-cable TV Households	Total TV Households
Estimated Station Totals*	367,310	181,430	548,740
Average Weekly Circulation (2001)	124,791	57,662	182,453
Average Daily Circulation (2001)			59,263
Other DMA Total	Cable TV Households	Non-cable TV Households	Total TV Households
Estimated Station Totals*	16,730	7,350	24,080
Average Weekly Circulation (2001)	1,977	983	2,960
Average Daily Circulation (2001)			671

*Estimated station totals are sums of the Nielsen TV and Cable TV household estimates for each county in which the station registers viewing of more than 5% as per the Nielsen Survey Methods.

Indiana—South Bend

WHME-TV Ch. 46

Network Service: WBN.

Licensee: Le Sea Broadcasting Corp., Box 12, South Bend, IN 46624.

Studio: 61300 S. Ironwood Rd., South Bend, IN 46624.

Mailing Address: Box 12, South Bend, IN 46624.

Phone: 219-291-8200. **Fax:** 219-291-9043.

E-mail: leseabroadcasting@leseas.com

Web Site: http://www.lesea.com

Technical Facilities: Channel No. 46 (662-668 MHz). Authorized power: 891-kw max. visual, 178-kw max. aural. Antenna: 1000-ft. above av. terrain, 982-ft. above ground, 1828-ft. above sea level.

Latitude 41° 35' 43"
Longitude 86° 09' 38"

Requests CP for change to 5000-kw max. visual, 1001-ft. above av. terrain, 955-ft. above ground, 1804-ft. above sea level. BPCT-960702KG.

Transmitter: Intersection of Fern & Roosevelt Rds.

Digital Facilities: Channel No. 48 (674-680 MHz). Power: 300-kw max. visual. Antenna: 968-ft. above av. terrain, 917-ft. above ground.

Latitude 41° 35' 43"
Longitude 86° 09' 38"

FCC Digital File Number: BPCDT-19991005ABP (pending).

Note: Latitude and longitude coordinates shown are based on the North American Datum of 1927 (NAD 27) as currently required by the Mass Media Bureau of the FCC.

Multichannel TV Sound: Stereo only.

Satellite Earth Stations: Transmit/receive Harris, 9-meter; Microdyne, 9.2-meter; Harris, Microdyne receivers.

FM Affiliate: WHME, 103.1 MHz, 3 kw, 300-ft.

Ownership: Le Sea Broadcasting Co. (Group Owner).

Began Operation: July 25, 1974. Left air April 6, 1976. Sale to present owner approved by FCC June 10, 1977. Resumed operation September 10, 1977 (Television Digest, Vol. 17:38).

Represented (sales): Lesea Media Inc.

Personnel:

Steve Sumrall, President.

Peter Sumrall, Vice President.

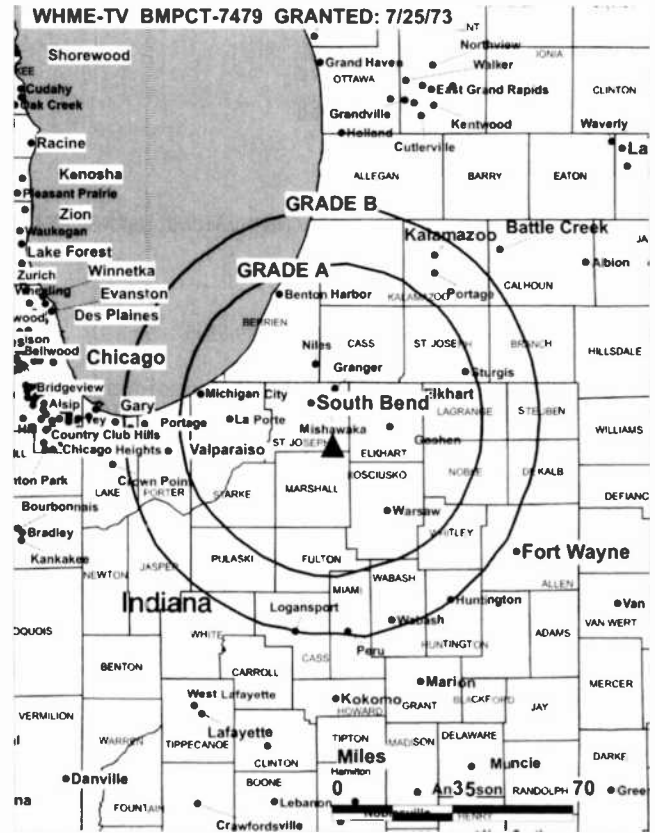
Craig Wallin, General Manager.

Anna Riblet, Local Sales Manager.

Dar Monesmith, Chief Engineer.

Kelly Hill, Promotion Director.

Colleen Bowers, Marketing Director.



© 2002 Warren Communications News

Patty Ellis, Development Director.

Dean Korsmo, Production Manager.

Mike Swinehart, Operations Manager.

Paula Slack, Business Manager.

Highest 30 Sec. Rate: \$200.

City of License: South Bend. **Station DMA:** South Bend-Elkhart. **Rank:** 87.

Circulation © 2001 Nielsen Coverage based on Nielsen study.

Grand Total	Cable TV Households	Non-cable TV Households	Total TV Households
Estimated Station Totals*	222,180	154,080	376,260
Average Weekly Circulation (2001)	42,647	28,472	71,119
Average Daily Circulation (2001)			17,142
Station DMA Total	Cable TV Households	Non-cable TV Households	Total TV Households
Estimated Station Totals*	184,680	122,840	307,520
Average Weekly Circulation (2001)	38,304	25,213	63,516
Average Daily Circulation (2001)			15,709
Other DMA Total	Cable TV Households	Non-cable TV Households	Total TV Households
Estimated Station Totals*	37,500	31,240	68,740
Average Weekly Circulation (2001)	4,344	3,259	7,603
Average Daily Circulation (2001)			1,433

*Estimated station totals are sums of the Nielsen TV and Cable TV household estimates for each county in which the station registers viewing of more than 5% as per the Nielsen Survey Methods.

Indiana—South Bend

WNDU-TV Ch. 16

Network Service: NBC.

Licensee: Michiana Telecasting Corp., Box 1616, South Bend, IN 46634.

Studio: 54516 Business U.S. 31 N, South Bend, IN 46637.

Mailing Address: Box 1616, South Bend, IN 46634.

Phone: 219-631-1616. **Fax:** 219-631-1600.

E-mail: news.center.16@nd.edu

Web Site: http://www.wndu.com/

Technical Facilities: Channel No. 16 (482-488 MHz). Authorized power: 5000-kw max. visual. Antenna: 1070-ft. above av. terrain, 1007-ft. above ground, 1854-ft. above sea level.

Latitude 41° 36' 20"
Longitude 86° 12' 45"

Requests CP for change to lat. 41° 36' 20", long. 86° 12' 46", transmitter to SE corner of Ironwood & Kem Rds. BPCT-971020KF.

Transmitter: Approx. 5-mi. SE of South Bend.

Digital Facilities: Channel No. 42 (638-644 MHz). Power: 310-kw max. visual. Antenna: 584-ft. above av. terrain, 522-ft. above ground, 1368-ft. above sea level.

Latitude 41° 36' 19"
Longitude 86° 12' 45"

Transmitter: SE corner of Ironwood & Kem Rds., 5-mi. SE of South Bend.

FCC Digital File Number: BPCDT-971001KE. Granted: May 27, 1998.

Note: Latitude and longitude coordinates shown are based on the North American Datum of 1927 (NAD 27) as currently required by the Mass Media Bureau of the FCC.

Multichannel TV Sound: Stereo and separate audio program.

Satellite Earth Stations: Transmit/receive Andrew, 7.3-meter Ku & C-band; ADM, 6-meter C-band; Satcom Technologies, 9.1-meter C-band; M/A-Com, Scientific-Atlanta, Standard Communications receivers.

SNG Mobile Dish: Andrew, 2.3-meter Ku-band.

News Services: AP, CNN Newsource, NBC News Channel.

Ownership: Michiana Telecasting Corp. (Group Owner).

Began Operation: July 15, 1955.

Represented (sales): Blair Television.

Represented (engineering): du Treil, Lundin & Rackley Inc.

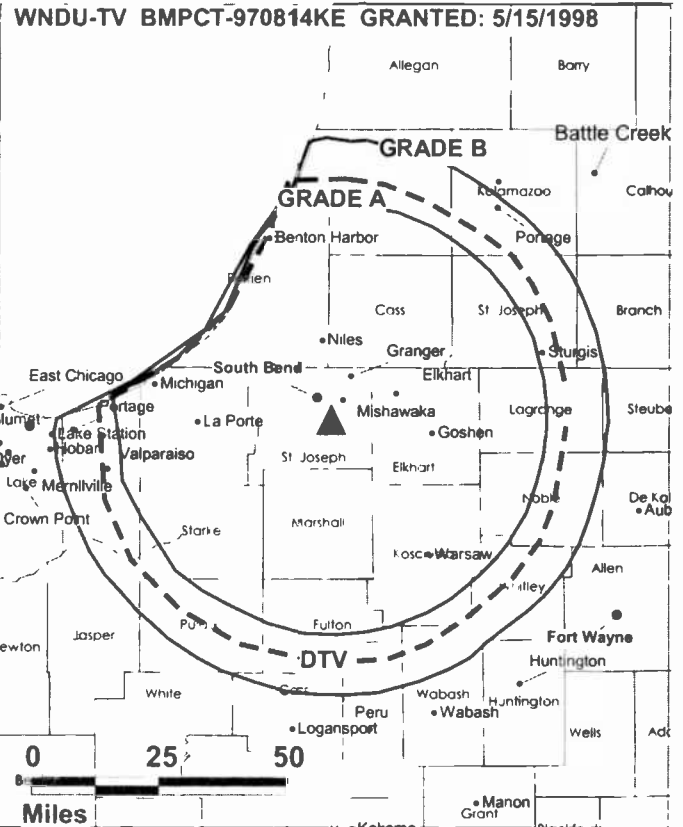
Personnel:

James Behling, President & General Manager.

Gregory J. Giczi, Vice President, Operations.

Michael Leyes, General Sales Manager.

Howard Voss, Local Sales Manager.



Lou Pierce, Programming & Promotion Manager.

Ellen Crooke, News Director.

George E. Molnar Jr., Chief Engineer.

Bernie Gorski, Business Manager.

Highest 30 Sec. Rate: \$1200.

City of License: South Bend. **Station DMA:** South Bend-Elkhart. **Rank:** 87.

Circulation © 2001 Nielsen. Coverage based on Nielsen study.

Grand Total	Cable TV Households	Non-cable TV Households	Total TV Households
Estimated Station Totals*	338,010	220,460	558,470
Average Weekly Circulation (2001)	195,230	125,746	320,976
Average Daily Circulation (2001)			180,010
Station DMA Total	Cable TV Households	Non-cable TV Households	Total TV Households
Estimated Station Totals*	186,530	132,240	318,770
Average Weekly Circulation (2001)	157,411	100,254	257,665
Average Daily Circulation (2001)			155,453
Other DMA Total	Cable TV Households	Non-cable TV Households	Total TV Households
Estimated Station Totals*	151,480	88,220	239,700
Average Weekly Circulation (2001)	37,820	25,492	63,312
Average Daily Circulation (2001)			24,557

*Estimated station totals are sums of the Nielsen TV and Cable TV household estimates for each county in which the station registers viewing of more than 5% as per the Nielsen Survey Methods.

Indiana—South Bend

WSBT-TV Ch. 22

Network Service: CBS.

Licensee: WSBT Inc., 300 W. Jefferson Blvd., South Bend, IN 46601.

Studio: 300 W. Jefferson Blvd., South Bend, IN 46601.

Phone: 219-233-3141. **Fax:** 219-288-6630.

E-mail: wsbstations@wsbt.com

Web Site: <http://www.wsbt.com/>

Technical Facilities: Channel No. 22 (518-524 MHz). Authorized power: 4790-kw max. visual, 479-kw max. aural. Antenna: 1070-ft. above av. terrain, 1048-ft. above ground, 1918-ft. above sea level.

Latitude 41° 37' 00"
Longitude 86° 13' 01"

Transmitter: 60351 Ironwood Rd.

Digital Facilities: Channel No. 30 (566-572 MHz). Power: 280.3-kw max. visual. Antenna: 771-ft. above av. terrain, 696-ft. above ground.

Latitude 41° 37' 00"
Longitude 86° 13' 01"

FCC Digital File Number: BPCDT-19990927AAZ. Granted: February 18, 2000.

Note: Latitude and longitude coordinates shown are based on the North American Datum of 1927 (NAD 27) as currently required by the Mass Media Bureau of the FCC.

Multichannel TV Sound: Stereo only.

Satellite Earth Stations: Transmit/receive RCA Americom, 3.7-meter Ku-band; Harris, 6.1-meter C-band; SatCom, 2.4-meter Ku-band; SatCom, 5-meter Ku & C-band; AFC, Harris, Scientific-Atlanta, Standard Communications receivers.

SNG Mobile Dish: Roscor, 2.4-meter Ku-band.

AM Affiliate: WSBT, 5-kw, 960 kHz (CBS).

FM Affiliate: WNSN, 13-kw, 101.5 MHz (No. 268), (CBS), 967-ft.

News Services: AP, CBS Newspath, CNN Newsource, NIWS.

Ownership: Schurz Communications Inc. (Group Owner).

Began Operation: December 21, 1952.

Represented (sales): Harrington, Righter & Parsons Inc.

Represented (legal): Hogan & Hartson LLP.

Represented (engineering): Cavell, Mertz & Davis.

Personnel:

William Sullivan, President & General Manager.

Tom Labuziowski, General Sales Manager.

James Wagner, National Sales Manager.

Meg Sauer, News Director.



© 2002 Warren Communications News

Robert Johnson, Program Director & Program & Operations Manager.

Kenneth Biggins, Business Manager.

Luke Choate, Community Affairs Director.

C. Eugene Hale, Chief Engineer.

Rates: On request.

City of License: South Bend. **Station DMA:** South Bend-Elkhart. **Rank:** 87.

Circulation © 2001 Nielsen. Coverage based on Nielsen study.

Grand Total	Cable	Non-cable	Total
	TV Households	TV Households	
Estimated Station Totals*	290,550	220,460	511,010
Average Weekly Circulation (2001)	167,177	119,032	286,208
Average Daily Circulation (2001)			153,261
Station DMA Total	Cable	Non-cable	Total
	TV Households	TV Households	TV Households
Estimated Station Totals*	186,530	132,240	318,770
Average Weekly Circulation (2001)	145,622	97,031	242,652
Average Daily Circulation (2001)			134,980
Other DMA Total	Cable	Non-cable	Total
	TV Households	TV Households	TV Households
Estimated Station Totals*	104,020	88,220	192,240
Average Weekly Circulation (2001)	21,555	22,001	43,556
Average Daily Circulation (2001)			18,281

*Estimated station totals are sums of the Nielsen TV and Cable TV household estimates for each county in which the station registers viewing of more than 5% as per the Nielsen Survey Methods.

Indiana—Elkhart-South Bend

WSJV
Ch. 28

Network Service: FOX.

Licensee: WSJV-TV Inc., 58096 County Rd. 7 S, Elkhart, IN 46517.

Studio: 58096 County Rd. 7 S, Elkhart, IN 46517.

Mailing Address: Box 28, South Bend, IN 46624.

Phone: 219-679-9758. **Fax:** 219-294-1267; 219-294-1324.

E-mail: fox28@fox28.com

Web Site: http://www.fox28.com

Technical Facilities: Channel No. 28 (554-560 MHz). Authorized power: 5000-kw max. visual. Antenna: 1101-ft. above av. terrain, 1017-ft. above ground, 1886-ft. above sea level.

Latitude 41° 36' 58"
Longitude 86° 11' 38"

Transmitter: Grass Rd., 3-mi. SW of Mishawaka.

Digital Facilities: Channel No. 58 (734-740 MHz). Power: 671-kw max. visual. Antenna: 278-ft. above av. terrain, 896-ft. above ground.

Latitude 41° 36' 58"
Longitude 86° 11' 38"

FCC Digital File Number: BPCDT-19991101ADP. Granted: June 4, 2001.

Note: Latitude and longitude coordinates shown are based on the North American Datum of 1927 (NAD 27) as currently required by the Mass Media Bureau of the FCC.

Multichannel TV Sound: Stereo only.

News Service: AP.

Ownership: Quincy Broadcasting Co. (Group Owner).

Began Operation: March 15, 1954. Sale to present owner by Truth Publishing Co. (John F. Dille Jr., et al.) approved by FCC March 31, 1975.

Represented (sales): Blair Television.

Represented (legal): Wilkinson, Barker, Knauer & Quinn LLP.

Represented (engineering): Lohnes & Culver.

Personnel:

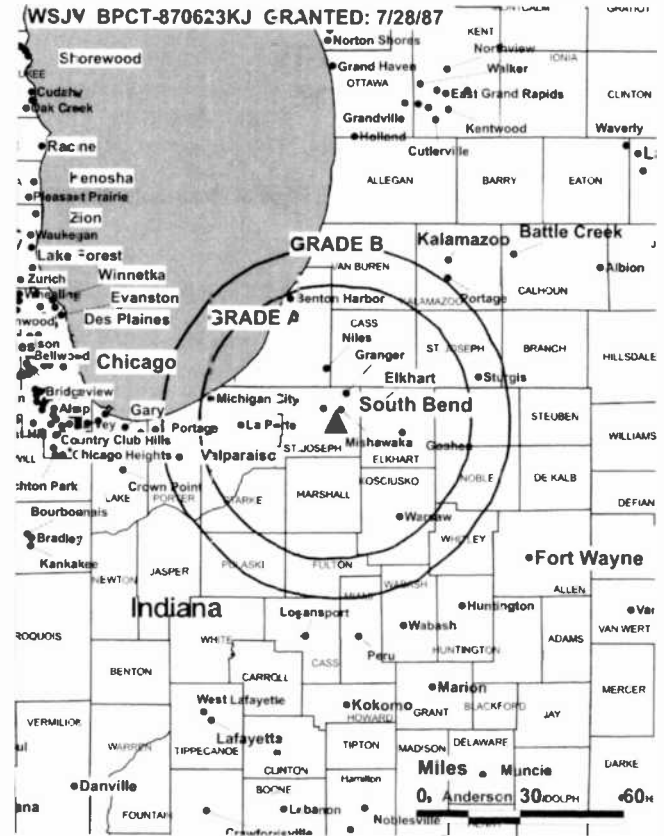
Kevin Sargent, Vice President & General Manager.

Richard Frid, General Sales Manager.

Ed Knal, News Director.

Rick Owens, Chief Engineer.

Pam Yoder, Business Manager.



© 2002 Warren Communications News

Rates: On request.

City of License: Elkhart. **Station DMA:** South Bend-Elkhart. **Rank:** 87.

Circulation © 2001 Nielsen. Coverage based on Nielsen study.

Grand Total	Cable TV Households	Non-cable TV Households	Total TV Households
Estimated Station Totals*	239,830	217,750	457,580
Average Weekly Circulation (2001)	130,141	98,176	228,316
Average Daily Circulation (2001)			91,246
Station DMA Total	Cable TV Households	Non-cable TV Households	Total TV Households
Estimated Station Totals*	186,530	132,240	318,770
Average Weekly Circulation (2001)	111,910	82,212	194,121
Average Daily Circulation (2001)			80,748
Other DMA Total	Cable TV Households	Non-cable TV Households	Total TV Households
Estimated Station Totals*	53,300	85,510	138,810
Average Weekly Circulation (2001)	18,231	15,964	34,195
Average Daily Circulation (2001)			10,498

*Estimated station totals are sums of the Nielsen TV and Cable TV household estimates for each county in which the station registers viewing of more than 5% as per the Nielsen Survey Methods.

Indiana—Terre Haute

WBAK-TV Ch. 38

Network Service: FOX.

Licensee: Indiana Broadcasting Partners, 138 Poplar St., Terre Haute, IN 47807.

Studio: 138 Poplar St., Terre Haute, IN 47807.

Mailing Address: Box 719, Terre Haute, IN 47808.

Phone: 812-238-3838. **Fax:** 812-235-3854.

E-mail: wbak@abcs.com

Web Site: <http://www.fox38-tv.com>

Technical Facilities: Channel No. 38 (614-620 MHz). Authorized power: 2140-kw max. visual, 214-kw max. aural. Antenna: 980-ft. above av. terrain, 1004-ft. above ground, 1549-ft. above sea level.

Latitude 39° 13' 58"
Longitude 87° 23' 49"

Transmitter: W side of Hwy. 41, 1.3-mi. SW of Farmersburg.

Digital Facilities: Channel No. 39 (620-626 MHz). Power: 1000-kw max. visual. Antenna: 925-ft. above av. terrain, 909-ft. above ground.

Latitude 39° 13' 55"
Longitude 87° 23' 41"

FCC Digital File Number: BMPCDT-19991101AJG. Granted: February 23, 2001.

Note: Latitude and longitude coordinates shown are based on the North American Datum of 1927 (NAD 27) as currently required by the Mass Media Bureau of the FCC.

Satellite Earth Stations: ADM, 4.2-meter C-band; AFC, 3.7-meter Ku-band; ADM receivers.

Ownership: Bahakel Communications Ltd. (Group Owner).

Began Operation: April 3, 1973. Sale to present owner by John M. House, et al., approved by FCC February 28, 1977.

Represented (sales): Settel Inc.

Personnel:

Cy N. Bahakel, President.

Michael Brooks, Vice President & General Manager.

Carla Peters, Program & Operations Director.

Glen Cook, Chief Engineer.

Bill Wolfe, Promotion Director.

Andrew Alderton, Production Manager.

Karen Nicosen, Business Manager.



© 2002 Warren Communications News

Highest 30 Sec. Rate: \$500.

City of License: Terre Haute. **Station DMA:** Terre Haute. **Rank:** 145.

Circulation © 2001 Nielsen. Coverage based on Nielsen study.

Grand Total	Cable TV Households	Non-cable TV Households	Total TV Households
Estimated Station Totals*	108,530	86,130	194,660
Average Weekly Circulation (2001)	51,650	23,526	75,176
Average Daily Circulation (2001)			27,352
Station DMA Total	Cable TV Households	Non-cable TV Households	Total TV Households
Estimated Station Totals*	85,100	55,600	140,700
Average Weekly Circulation (2001)	46,509	18,913	65,422
Average Daily Circulation (2001)			24,625
Other DMA Total	Cable TV Households	Non-cable TV Households	Total TV Households
Estimated Station Totals*	23,430	30,530	53,960
Average Weekly Circulation (2001)	5,141	4,613	9,754
Average Daily Circulation (2001)			2,727

*Estimated station totals are sums of the Nielsen TV and Cable TV household estimates for each county in which the station registers viewing of more than 5% as per the Nielsen Survey Methods.

Indiana—Terre Haute

WTHI-TV
Ch. 10

Network Service: CBS.

Licensee: Emmis Television License Corp. of Honolulu, 3500 W. Olive Ave., Suite 300, Burbank, CA 91505-4604.

Studio: 918 Ohio St., Terre Haute, IN 47807.

Mailing Address: Box 1486, Terre Haute, IN 47808.

Phone: 812-232-9481. **Fax:** 812-232-8953.

Web Site: <http://www.wthitv.com>

Technical Facilities: Channel No. 10 (192-198 MHz). Authorized power: 316-kw visual, 31.6-kw aural. Antenna: 960-ft. above av. terrain, 993-ft. above ground, 1549-ft. above sea level.

Latitude 39° 14' 36"
Longitude 87° 23' 07"

Transmitter: E of U.S. 41, 0.34-mi. S of Farmersburg.

Digital Facilities: Channel No. 24 (530-536 MHz). Power: 1000-kw max. visual. Antenna: 877-ft. above av. terrain, 860-ft. above ground.

Latitude 39° 14' 36"
Longitude 87° 23' 07"

FCC Digital File Number: BPCDT-19991028ADV. Granted: March 7, 2001.

Note: Latitude and longitude coordinates shown are based on the North American Datum of 1927 (NAD 27) as currently required by the Mass Media Bureau of the FCC.

Multichannel TV Sound: Stereo only.

Satellite Earth Station: ADM, 6.1-meter; Scientific-Atlanta receivers.

FM Affiliate: WTHI-FM, 50-kw, 99.9 MHz (No. 260), 500-ft.; WWVR-FM, 3-kw, 105.5 MHz.

News Services: AP, CBS Newspath, CNN Newsource.

Ownership: Emmis Communications Corp. (Group Owner).

Began Operation: July 22, 1954. Sale to present owner by Wabash Valley Broadcasting Corp. approved by FCC October 2, 1998.

Represented (sales): Continental Television Sales.

Represented (legal): Gardner Carton & Douglas.

Represented (engineering): Cohen, Dippell & Everist PC.

Personnel:

David Bailey, Senior Vice President & General Manager.

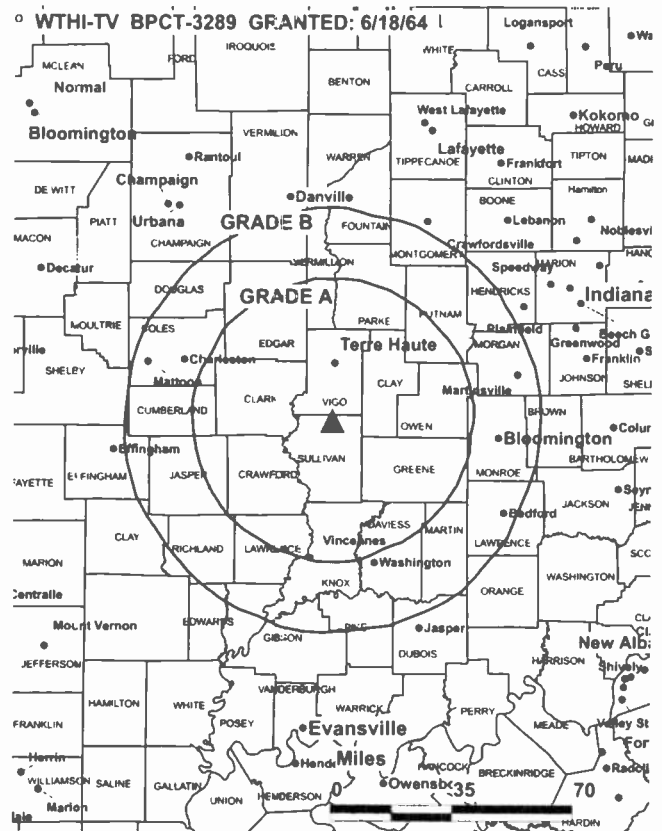
Phil Johnson, General Sales Manager.

Gary Crowder, Personnel Director & Business Manager.

Rod Garvin, Operations & Program Director.

Todd Weber, Local Sales Manager.

Jeff Tucker, Chief Engineer.



© 2002 Warren Communications News

Doug Runyon, News Assignment Editor.

Rod Garvin, Promotion Director.

Genie Garner, News Director.

Rates: On request.

City of License: Terre Haute. **Station DMA:** Terre Haute. **Rank:** 145.

Circulation © 2001 Nielsen. Coverage based on Nielsen study.

Grand Total	Cable TV Households	Non-cable TV Households	Total TV Households
Estimated Station Totals*	172,370	118,330	290,700
Average Weekly Circulation (2001)	92,653	51,633	144,286
Average Daily Circulation (2001)			79,944
Station DMA Total	Cable TV Households	Non-cable TV Households	Total TV Households
Estimated Station Totals*	87,710	58,330	146,040
Average Weekly Circulation (2001)	71,889	39,311	111,200
Average Daily Circulation (2001)			67,514
Other DMA Total	Cable TV Households	Non-cable TV Households	Total TV Households
Estimated Station Totals*	84,660	60,000	144,660
Average Weekly Circulation (2001)	20,764	12,322	33,086
Average Daily Circulation (2001)			12,430

*Estimated station totals are sums of the Nielsen TV and Cable TV household estimates for each county in which the station registers viewing of more than 5% as per the Nielsen Survey Methods.

Indiana—Terre Haute

WTWO
Ch. 2

Network Service: NBC.

Licensee: Nexstar Midwest Holdings Inc., 200 Abington Executive Park, Suite 201, Clarks Summit, PA 18411.

Studio: 10849 N. U.S. Hwy. 41 S, Farmersburg, IN 47850.

Mailing Address: Box 299, Terre Haute, IN 47808.

Phones: 812-232-9504; 812-696-2121. **Fax:** 812-696-2755.

E-mail: wtwtv2@indy.net

Web Site: <http://www.wtwo.com/>

Technical Facilities: Channel No. 2 (54-60 MHz). Authorized power: 100-kw visual, 19.5-kw aural. Antenna: 950-ft. above av. terrain, 999-ft. above ground, 1549-ft. above sea level.

Latitude 39° 14' 33"
Longitude 87° 23' 29"

Transmitter: 1-mi. SW of Farmersburg, IN on W side of U.S. Hwys. 41 & 150.

Digital Facilities: Channel No. 36 (602-608 MHz). Power: 10-kw max. visual. Antenna: 824-ft. above av. terrain, 815-ft. above ground, 1365-ft. above sea level.

Latitude 39° 14' 33"
Longitude 87° 23' 29"

FCC Digital File Number: BPCDT-19991029AGM. Granted: March 30, 2000.

Note: Latitude and longitude coordinates shown are based on the North American Datum of 1927 (NAD 27) as currently required by the Mass Media Bureau of the FCC.

Satellite Earth Stations: ADM, 7-meter C-band; AFC, 3.6-meter Ku-band; Harris, 3-meter Ku-band; Harris, 7-meter Ku-band; Hughes, 2-meter Ku-band; Avcom, Harris, Hughes, Toshiba, Uniden receivers.

News Services: AP, CNN Newsource, NBC News Channel.

Ownership: Nexstar Broadcasting Group LLC (Group Owner).

Began Operation: September 1, 1965. Transfer of control to present owner from TCS Television Partners approved by FCC February 14, 1997. Sale to TCS Television Partners by Malcolm I. Glazer approved by FCC April 6, 1990 (*Television Digest*, Vol. 30:8, 26). Sale to Glazer by Booth Newspapers Inc. approved by FCC July 18, 1975 (Vol. 15:9). Sale to Booth by J. R. Livesay, John T. Gelder, et al., approved by FCC January 6, 1971.

Represented (sales): Blair Television.

Represented (legal): Arter & Hadden LLP.

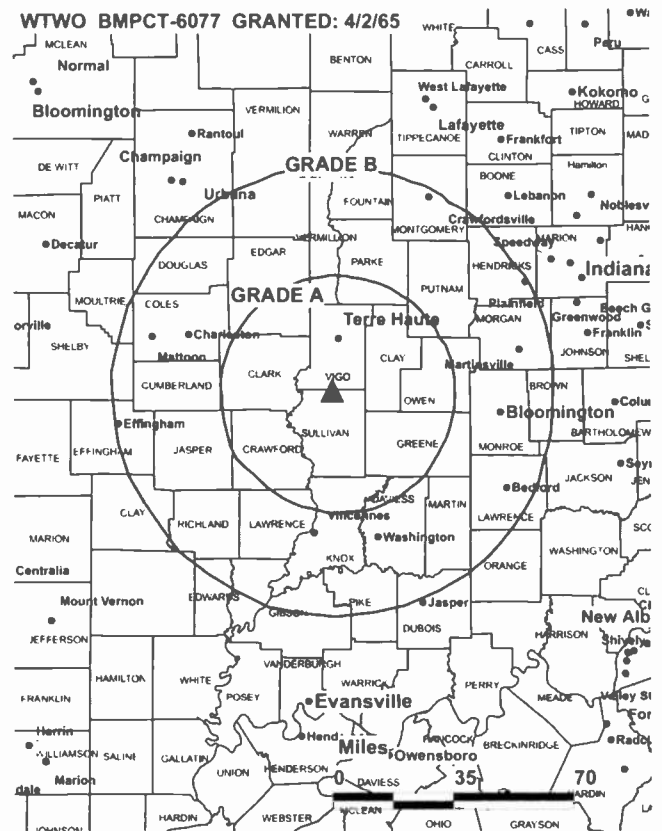
Personnel:

Frank Forgey, General Manager.

Richard Haddox, Operations Manager.

Don Osika, Local Sales Manager.

Dave Kirby, News Director.



© 2002 Warren Communications News

John White, Chief Engineer.

Melissa Fountain, Promotion Manager.

Georgia Boles, Business Manager.

Rates: On request.

City of License: Terre Haute. **Station DMA:** Terre Haute. **Rank:** 145.

Circulation © 2001 Nielsen. Coverage based on Nielsen study.

Grand Total	Cable TV Households	Non-cable TV Households	Total TV Households
Estimated Station Totals*	175,280	120,930	296,210
Average Weekly Circulation (2001)	98,056	43,811	141,867
Average Daily Circulation (2001)			70,082
Station DMA Total	Cable TV Households	Non-cable TV Households	Total TV Households
Estimated Station Totals*	87,710	58,330	146,040
Average Weekly Circulation (2001)	69,289	32,997	102,286
Average Daily Circulation (2001)			57,647
Other DMA Total	Cable TV Households	Non-cable TV Households	Total TV Households
Estimated Station Totals*	87,570	62,600	150,170
Average Weekly Circulation (2001)	28,767	10,814	39,581
Average Daily Circulation (2001)			12,435

*Estimated station totals are sums of the Nielsen TV and Cable TV household estimates for each county in which the station registers viewing of more than 5% as per the Nielsen Survey Methods.